FOR EARTHWORK DEVELOPMENT ONLY

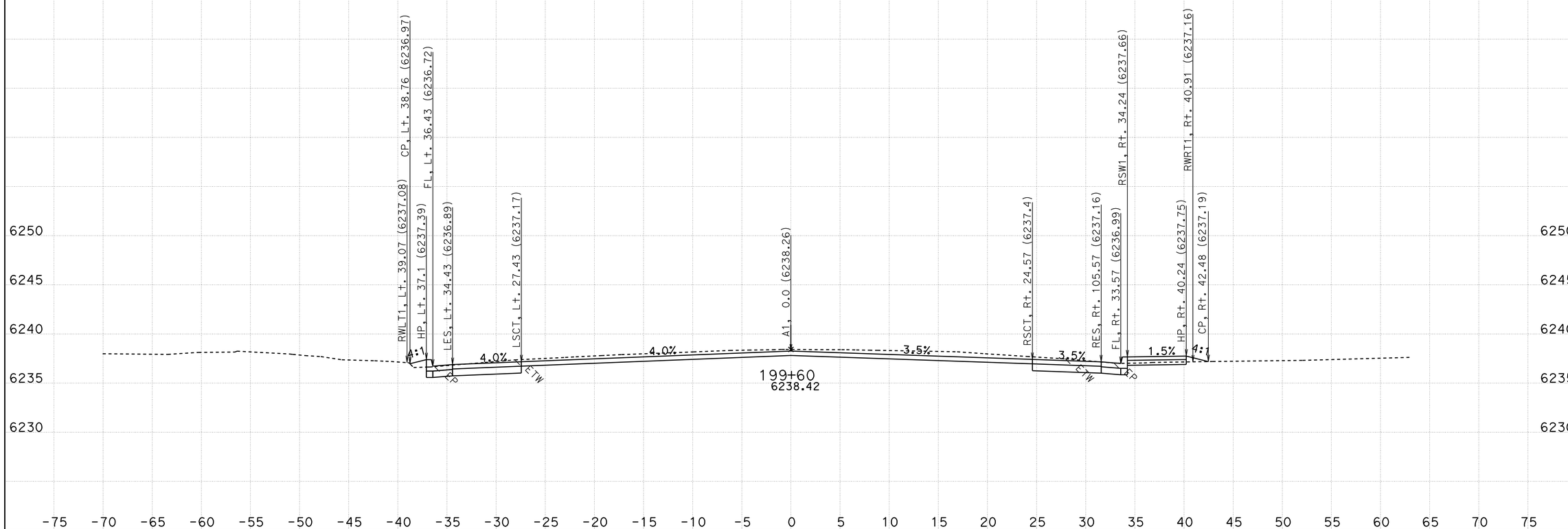

CREATED BY: R. Dawar
DATE: 5/26/2010
KC Project: ED50FT3 File: D:\project_43601\ED50FT3\ear\FINAL_DES_MOD.EAR

CONTRACT: 1A734
DIST/CO/RTE/PM: 03/ED/50/78.9-79.5

SCALE: 1" = 5' Horiz.
1" = 5' Vert.

All Dimensions are US Survey Feet

A1
CROSS SECTIONS
SHEET 1 OF 105

FOR EARTHWORK DEVELOPMENT ONLY

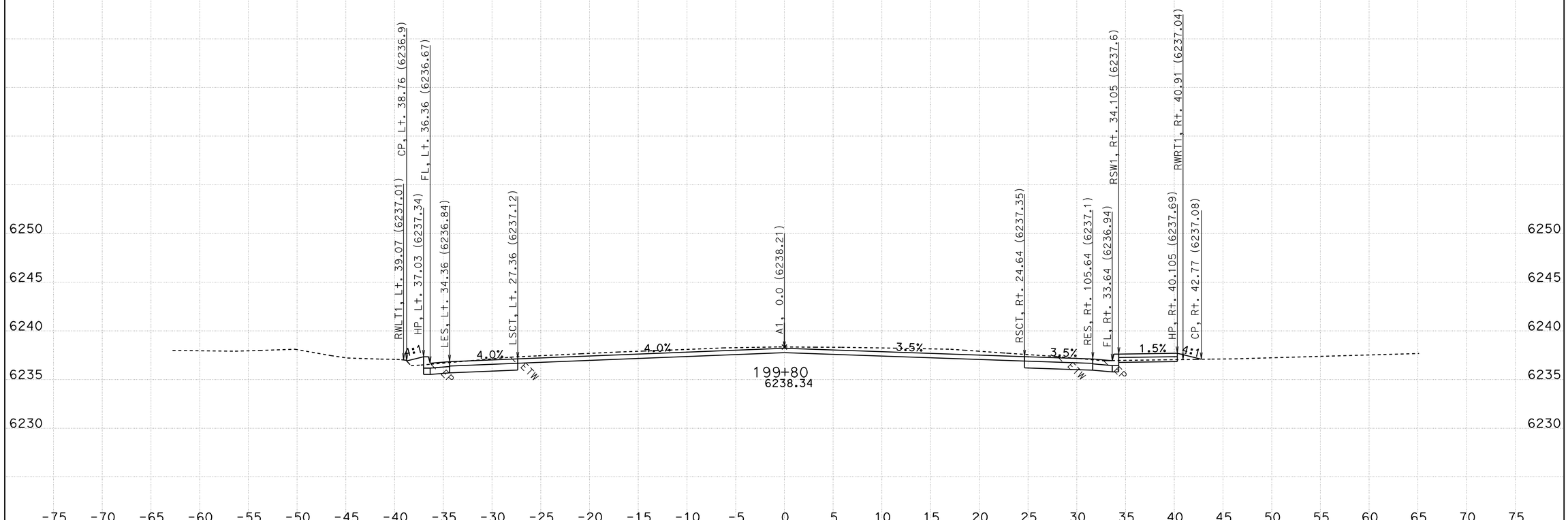

CREATED BY: R. Dawar
DATE: 5/26/2010
KC Project: ED50FT3 File: D:\project_43601\ED50FT3\ear\FINAL_DES_MOD.EAR

CONTRACT: 1A734
DIST/CO/RTE/PM: 03/ED/50/78.9-79.5

SCALE: 1" = 5' Horiz.
1" = 5' Vert.

All Dimensions are US Survey Feet

A1
CROSS SECTIONS
SHEET 2 OF 105

FOR EARTHWORK DEVELOPMENT ONLY

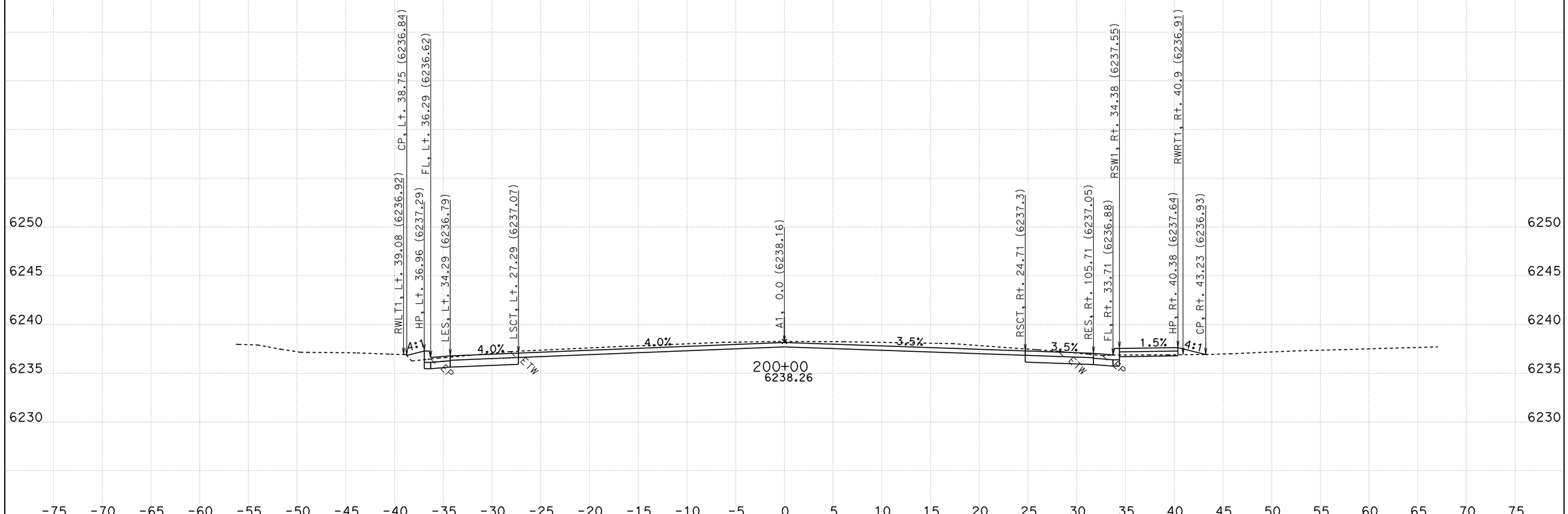

CREATED BY: R. Dawar
DATE: 5/26/2010
KC Project: ED50FT3 File: D:\project_43601\ED50FT3\ear\FINAL_DES_MOD.EAR

CONTRACT: 1A734
DIST/CO/RTE/PM: 03/ED/50/78.9-79.5

SCALE: 1" = 5' Horiz.
1" = 5' Vert.

All Dimensions are US Survey Feet

A1
CROSS SECTIONS
SHEET 3 OF 105

FOR EARTHWORK DEVELOPMENT ONLY

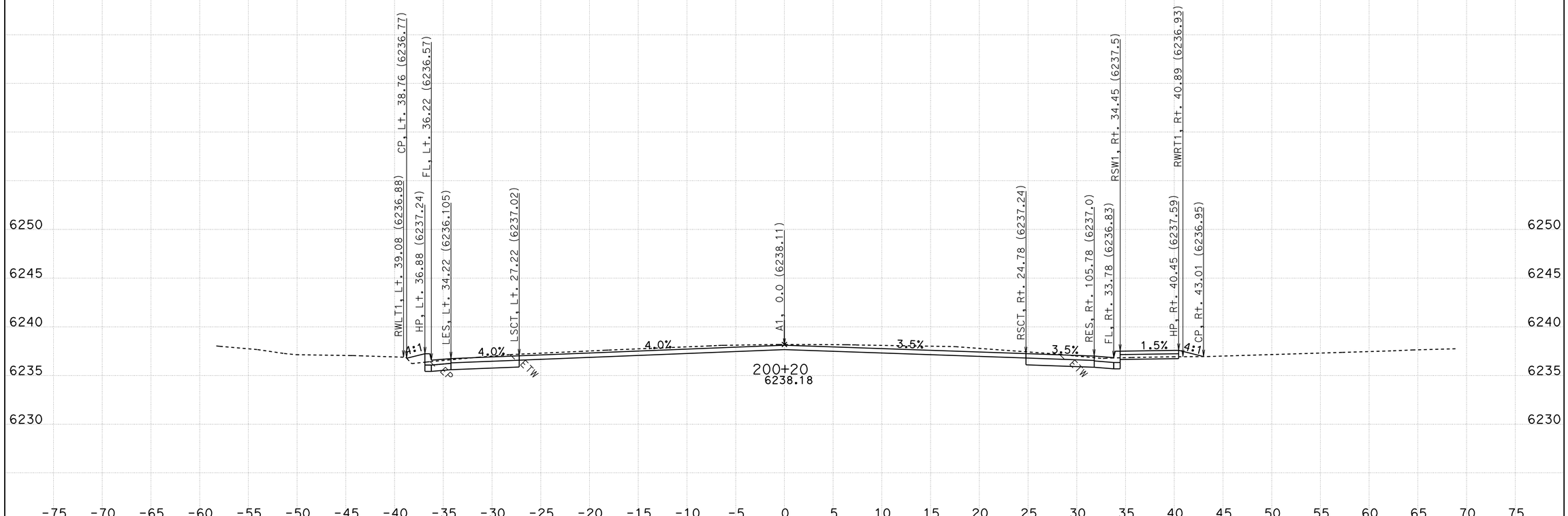

CREATED BY: R. Dawar
DATE: 5/26/2010
KC Project: ED50FT3 File: D:\project_43601\ED50FT3\ear\FINAL_DES_MOD.EAR

CONTRACT: 1A734
DIST/CO/RTE/PM: 03/ED/50/78.9-79.5

SCALE: 1" = 5' Horiz.
1" = 5' Vert.

All Dimensions are US Survey Feet

A1
CROSS SECTIONS
SHEET 4 OF 105

FOR EARTHWORK DEVELOPMENT ONLY

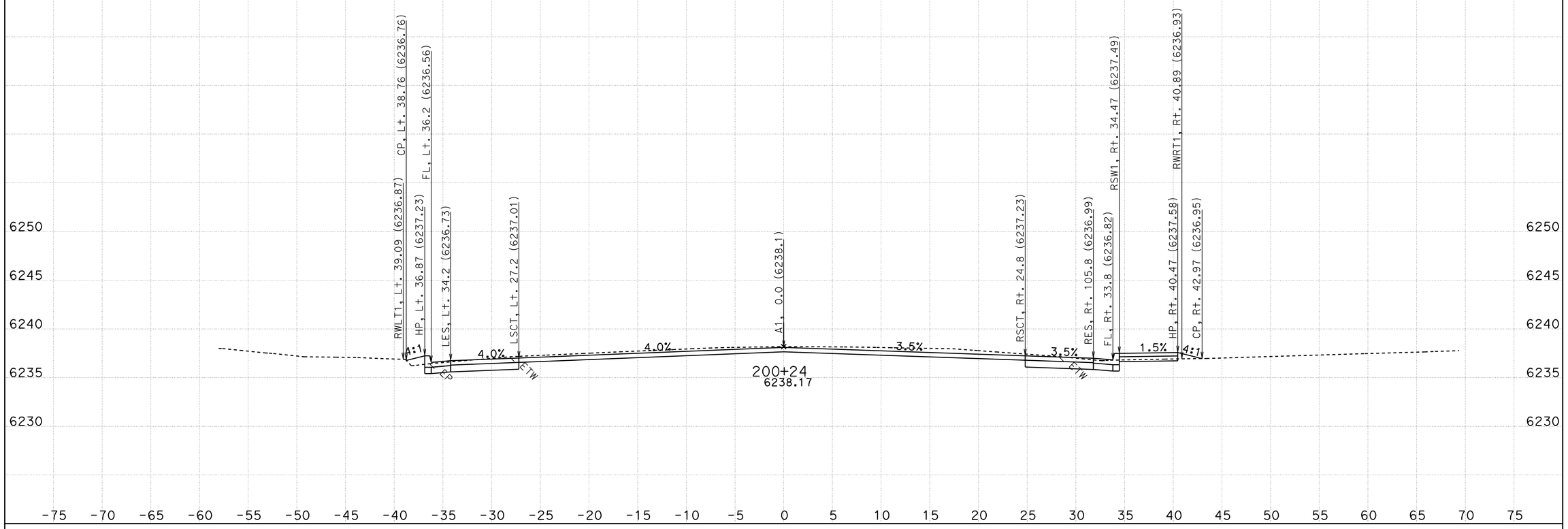

CREATED BY: R. Dawar
DATE: 5/26/2010
KC Project: ED50FT3 File: D:\project_43601\ED50FT3\ear\FINAL_DES_MOD.EAR

CONTRACT: 1A734
DIST/CO/RTE/PM: 03/ED/50/78.9-79.5

SCALE: 1" = 5' Horiz.
1" = 5' Vert.

All Dimensions are US Survey Feet

A1
CROSS SECTIONS
SHEET 5 OF 105

FOR EARTHWORK DEVELOPMENT ONLY

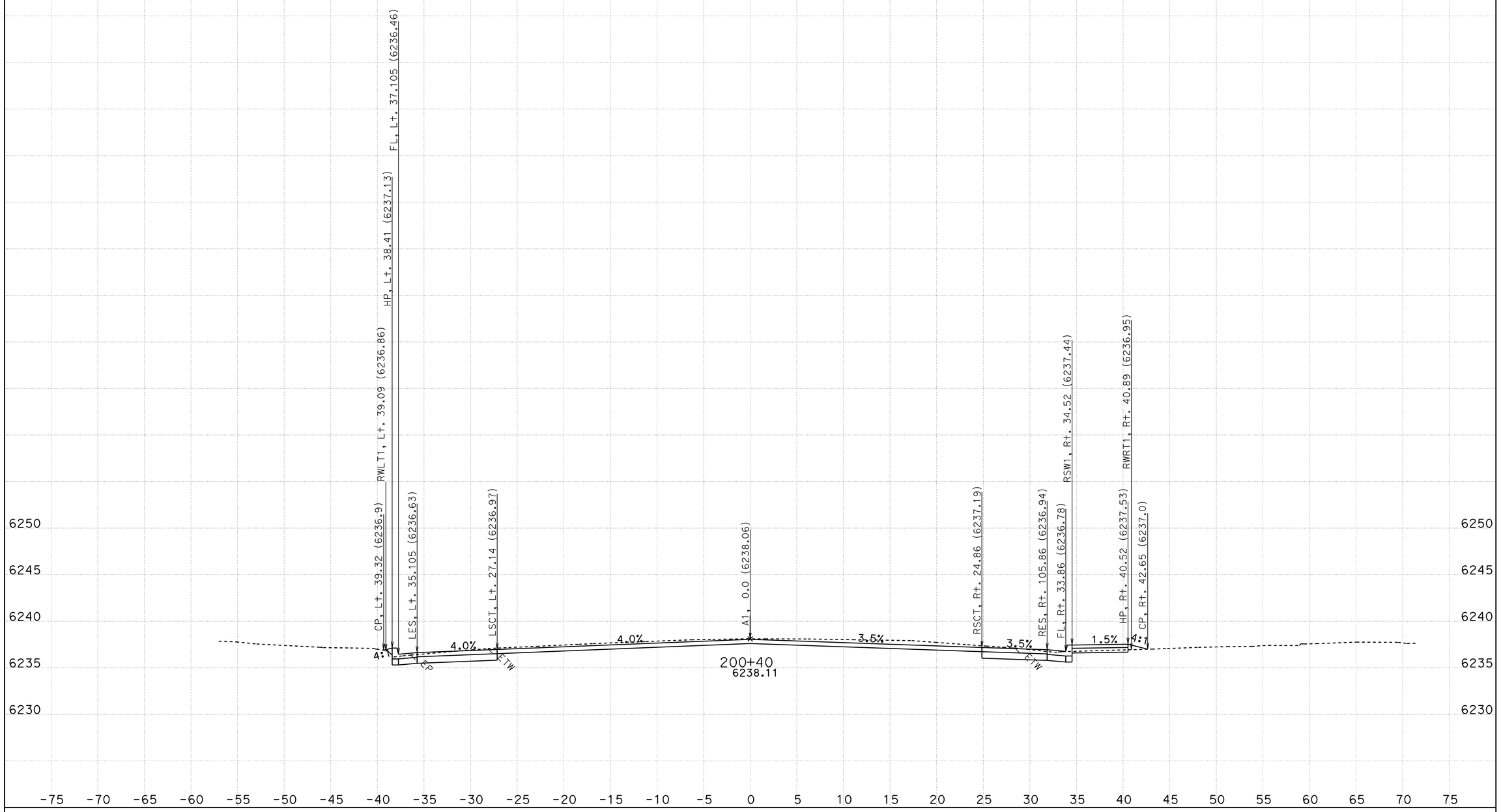

CREATED BY: R. Dawar
DATE: 5/26/2010
KC Project: ED50FT3 File: D:\project_43601\ED50FT3\ear\FINAL_DES_MOD.EAR

CONTRACT: 1A734
DIST/CO/RTE/PM: 03/ED/50/78.9-79.5

SCALE: 1" = 5' Horiz.
1" = 5' Vert.

All Dimensions are US Survey Feet

A1
CROSS SECTIONS
SHEET 6 OF 105

FOR EARTHWORK DEVELOPMENT ONLY

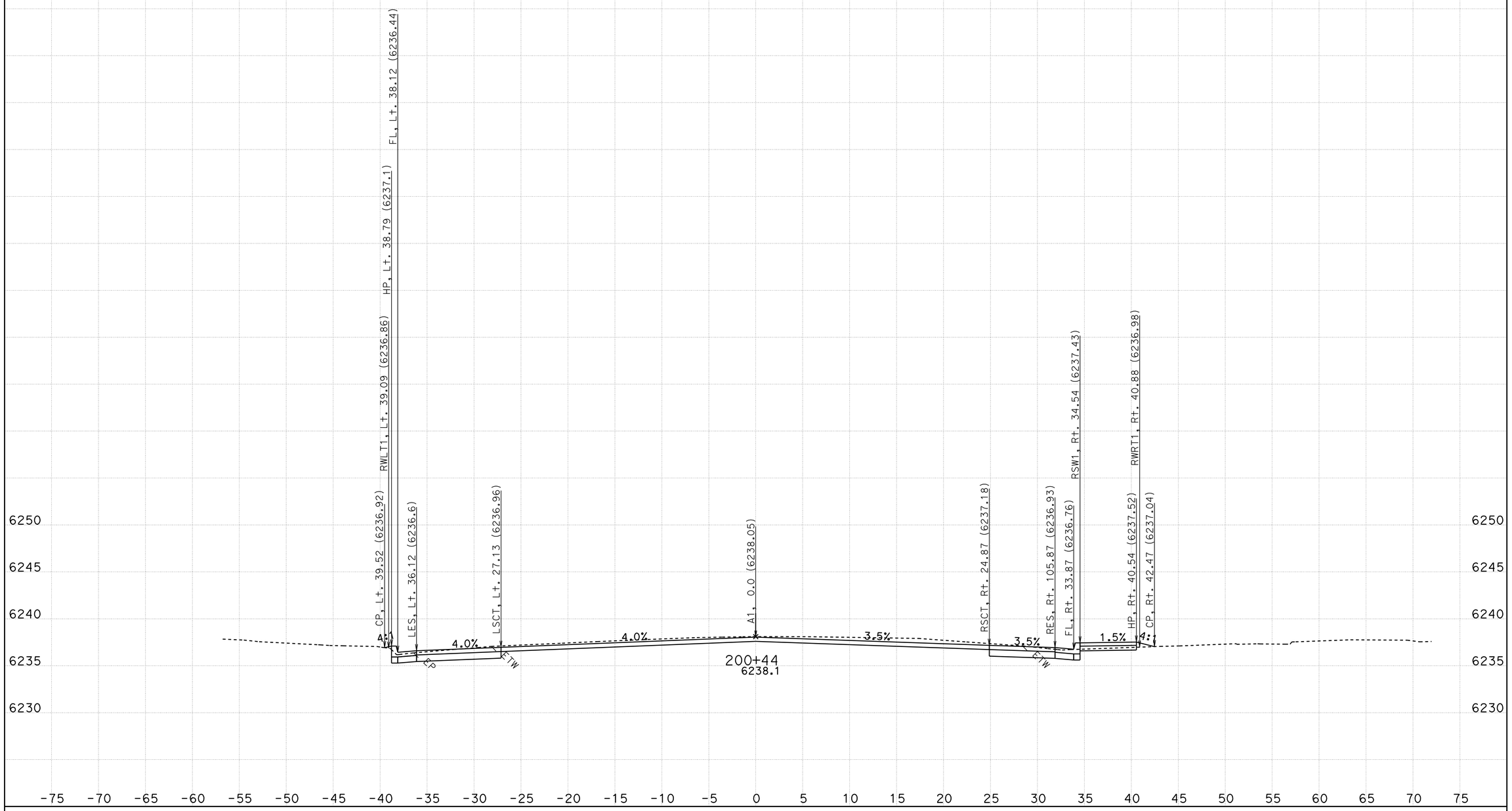

CREATED BY: R. Dawar
DATE: 5/26/2010
KC Project: ED50FT3 File: D:\project_43601\ED50FT3\ear\FINAL_DES_MOD.EAR

CONTRACT: 1A734
DIST/CO/RTE/PM: 03/ED/50/78.9-79.5

SCALE: 1" = 5' Horiz.
1" = 5' Vert.

All Dimensions are US Survey Feet

A1
CROSS SECTIONS
SHEET 7 OF 105

FOR EARTHWORK DEVELOPMENT ONLY

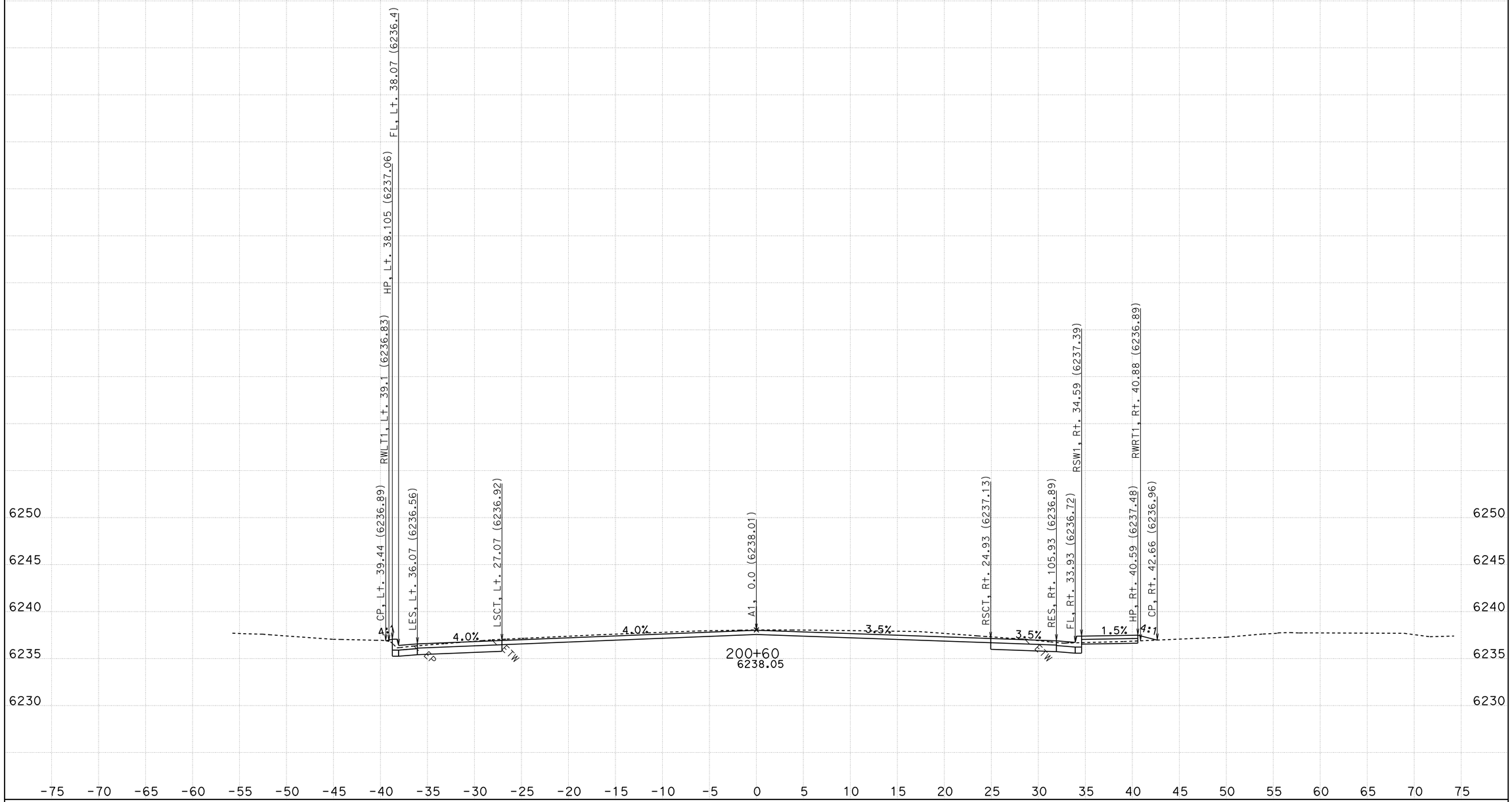

CREATED BY: R. Dawar
DATE: 5/26/2010
KC Project: ED50FT3 File: D:\project_43601\ED50FT3\ear\FINAL_DES_MOD.EAR

CONTRACT: 1A734
DIST/CO/RTE/PM: 03/ED/50/78.9-79.5

SCALE: 1" = 5' Horiz.
1" = 5' Vert.

All Dimensions are US Survey Feet

A1
CROSS SECTIONS
SHEET 8 OF 105

FOR EARTHWORK DEVELOPMENT ONLY

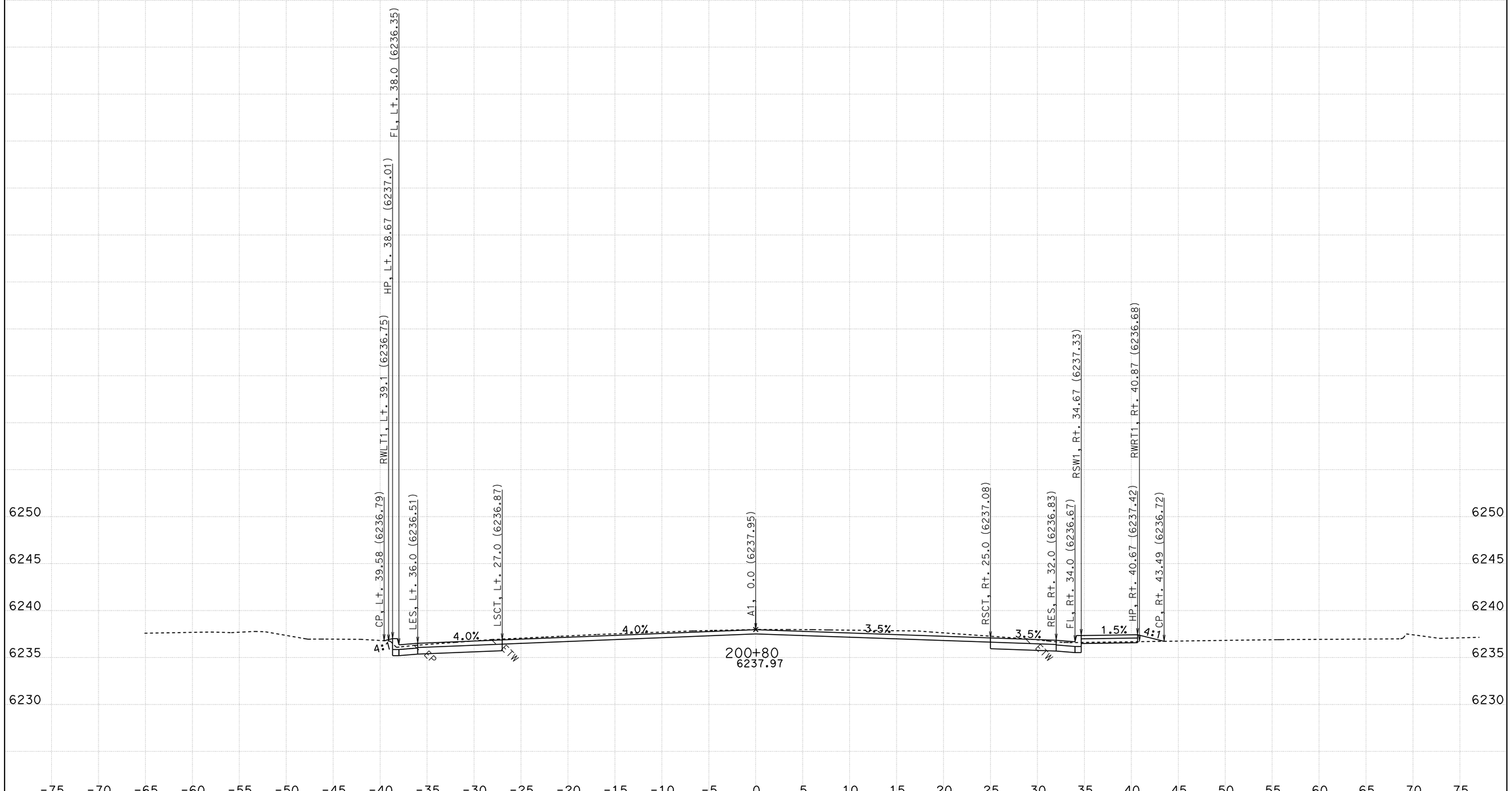

CREATED BY: R. Dawar
DATE: 5/26/2010
KC Project: ED50FT3 File: D:\project_43601\ED50FT3\ear\FINAL_DES_MOD.EAR

CONTRACT: 1A734
DIST/CO/RTE/PM: 03/ED/50/78.9-79.5

SCALE: 1" = 5' Horiz.
1" = 5' Vert.

All Dimensions are US Survey Feet

A1
CROSS SECTIONS
SHEET 9 OF 105

FOR EARTHWORK DEVELOPMENT ONLY

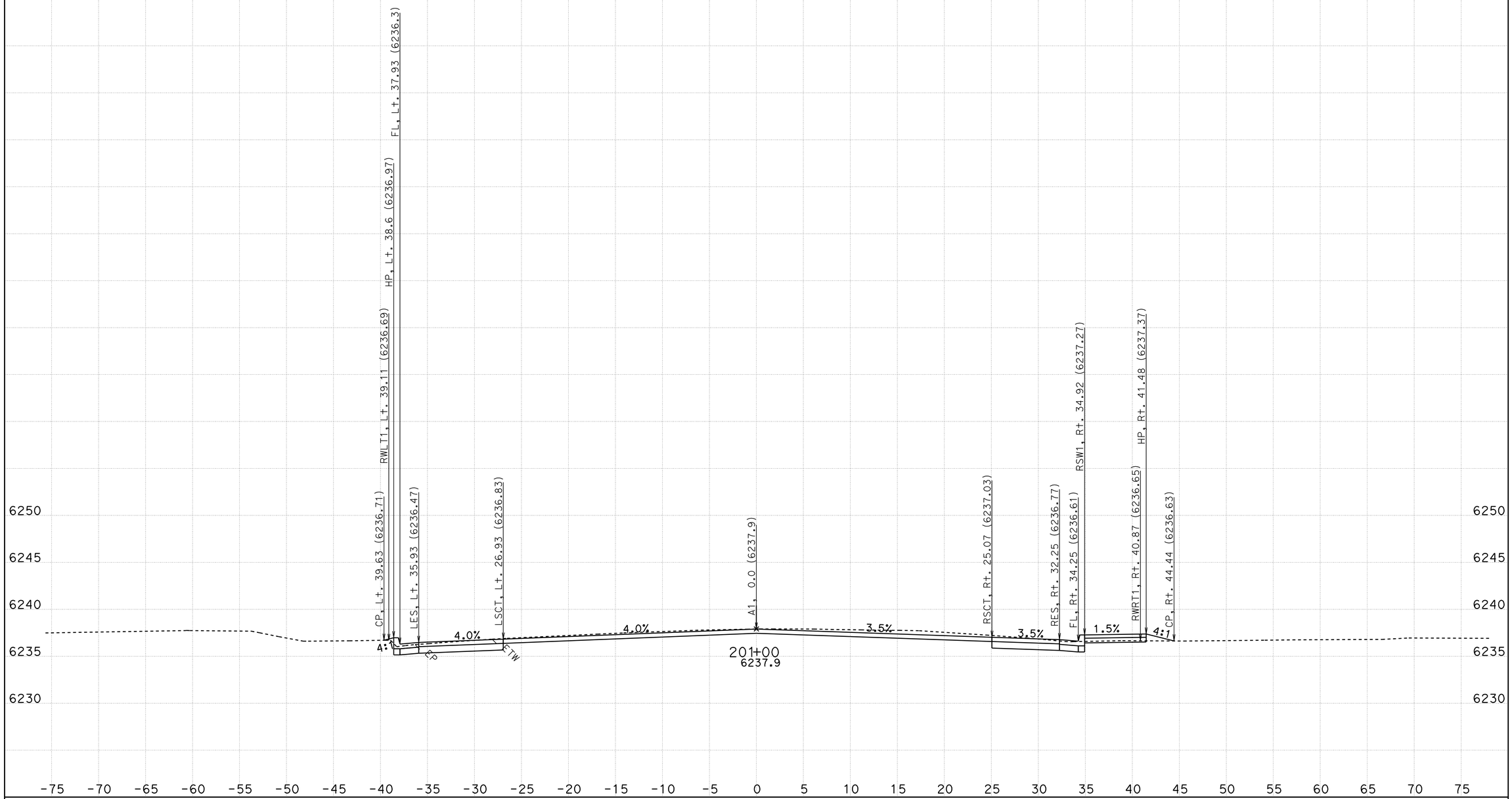

CREATED BY: R. Dawar
DATE: 5/26/2010
KC Project: ED50FT3 File: D:\project_43601\ED50FT3\ear\FINAL_DES_MOD.EAR

CONTRACT: 1A734
DIST/CO/RTE/PM: 03/ED/50/78.9-79.5

SCALE: 1" = 5' Horiz.
1" = 5' Vert.

All Dimensions are US Survey Feet

A1
CROSS SECTIONS
SHEET 10 OF 105

FOR EARTHWORK DEVELOPMENT ONLY

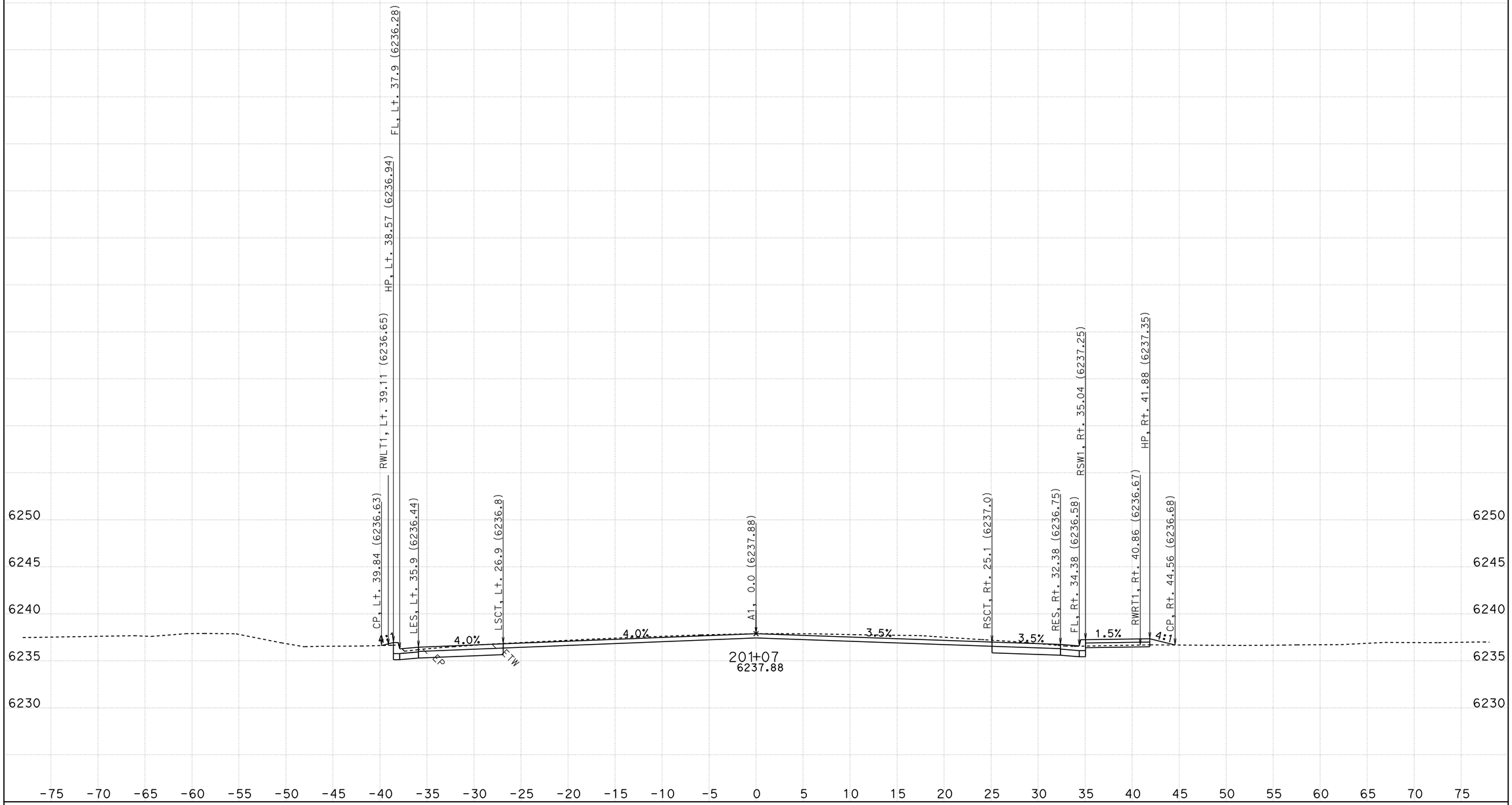

CREATED BY: R. Dawar
DATE: 5/26/2010
KC Project: ED50FT3 File: D:\project_43601\ED50FT3\ear\FINAL_DES_MOD.EAR

CONTRACT: 1A734
DIST/CO/RTE/PM: 03/ED/50/78.9-79.5

SCALE: 1" = 5' Horiz.
1" = 5' Vert.

All Dimensions are US Survey Feet

A1
CROSS SECTIONS
SHEET 11 OF 105

FOR EARTHWORK DEVELOPMENT ONLY

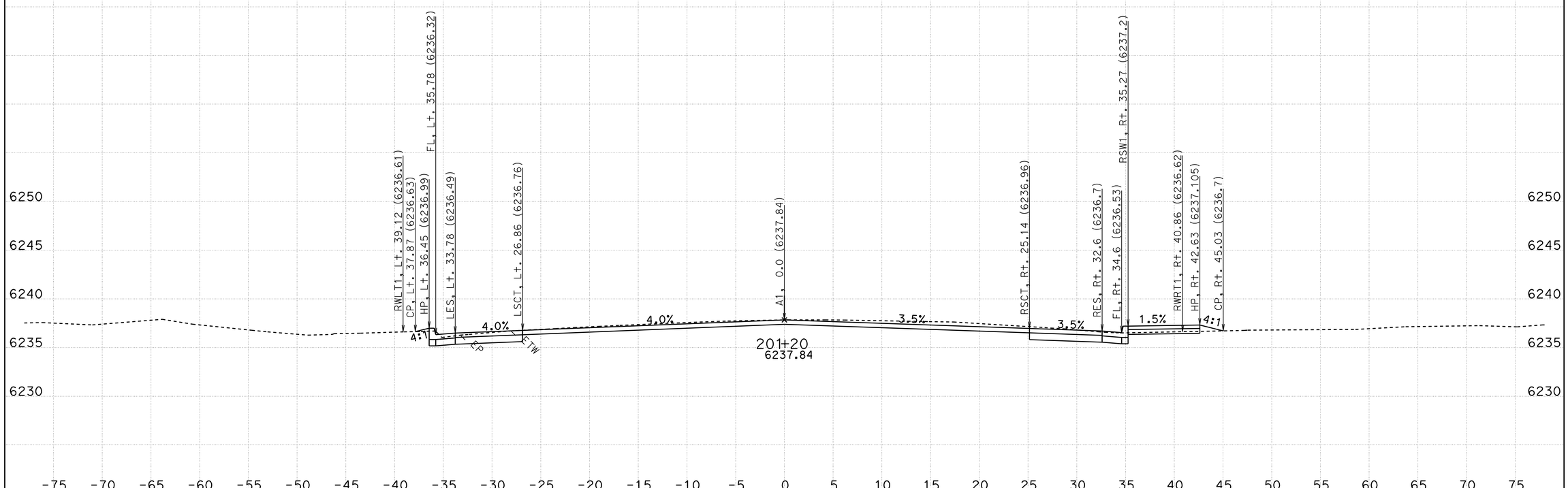

CREATED BY: R. Dawar
DATE: 5/26/2010
KC Project: ED50FT3 File: D:\project_43601\ED50FT3\ear\FINAL_DES_MOD.EAR

CONTRACT: 1A734
DIST/CO/RTE/PM: 03/ED/50/78.9-79.5

SCALE: 1" = 5' Horiz.
1" = 5' Vert.

All Dimensions are US Survey Feet

A1
CROSS SECTIONS
SHEET 12 OF 105

FOR EARTHWORK DEVELOPMENT ONLY

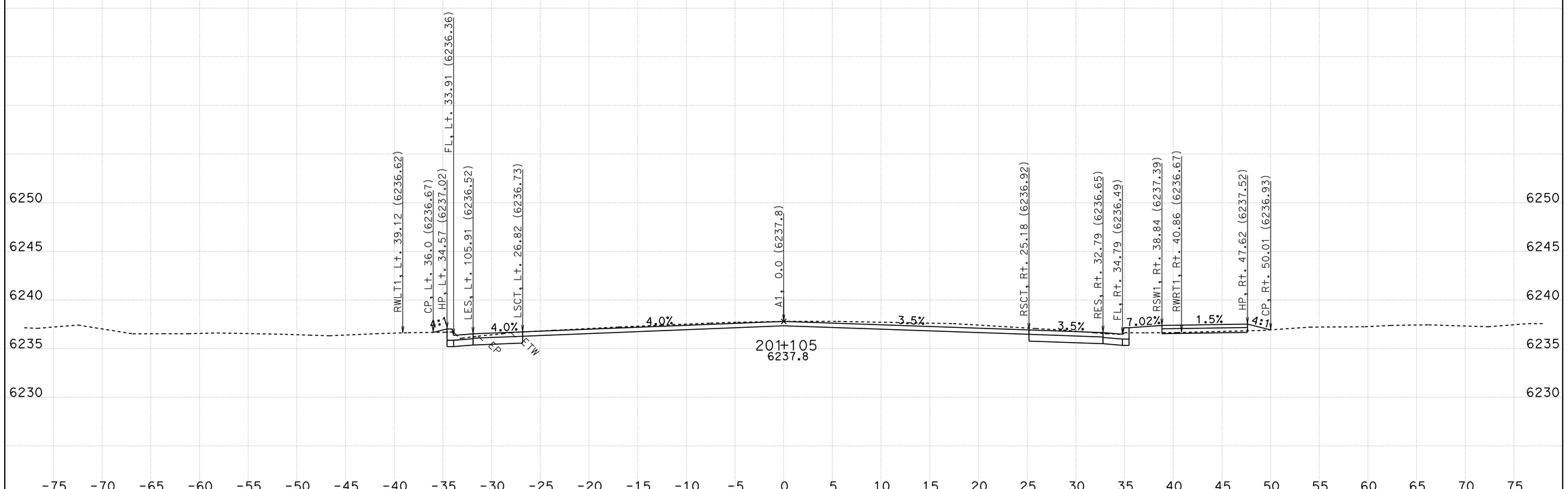

CREATED BY: R. Dawar
DATE: 5/26/2010
KC Project: ED50FT3 File: D:\project_43601\ED50FT3\ear\FINAL_DES_MOD.EAR

CONTRACT: 1A734
DIST/CO/RTE/PM: 03/ED/50/78.9-79.5

SCALE: 1" = 5' Horiz.
1" = 5' Vert.

All Dimensions are US Survey Feet

A1
CROSS SECTIONS
SHEET 13 OF 105

FOR EARTHWORK DEVELOPMENT ONLY

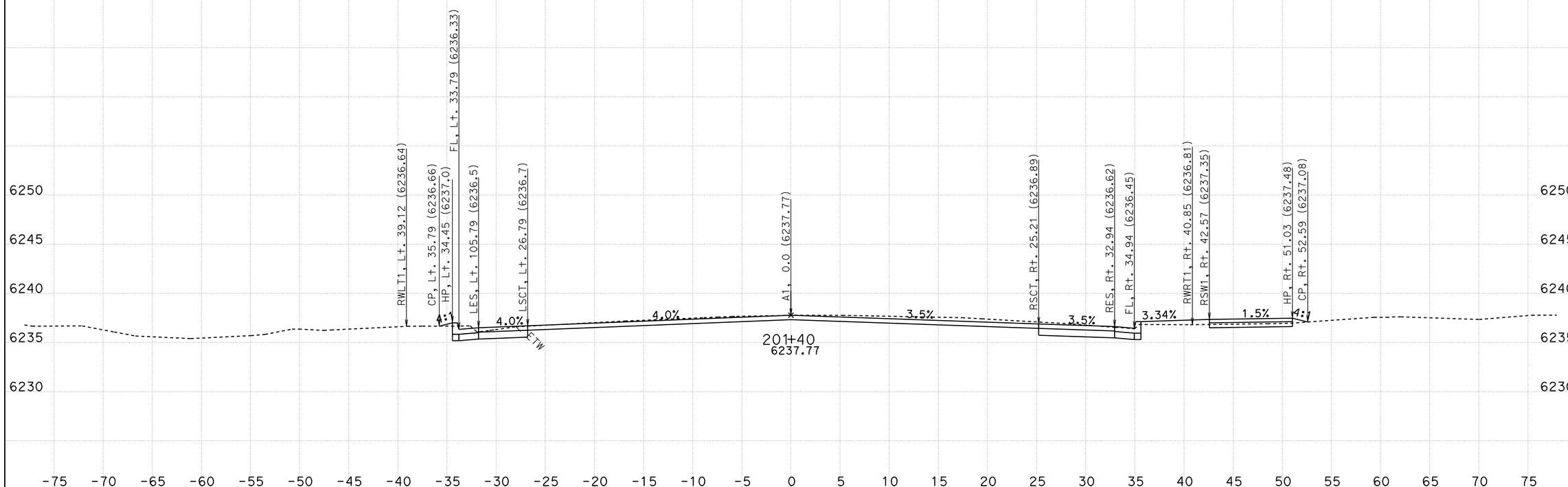

CREATED BY: R. Dawar
DATE: 5/26/2010
KC Project: ED50FT3 File: D:\project_43601\ED50FT3\ear\FINAL_DES_MOD.EAR

CONTRACT: 1A734
DIST/CO/RTE/PM: 03/ED/50/78.9-79.5

SCALE: 1" = 5' Horiz.
1" = 5' Vert.

All Dimensions are US Survey Feet

A1
CROSS SECTIONS
SHEET 14 OF 105

FOR EARTHWORK DEVELOPMENT ONLY

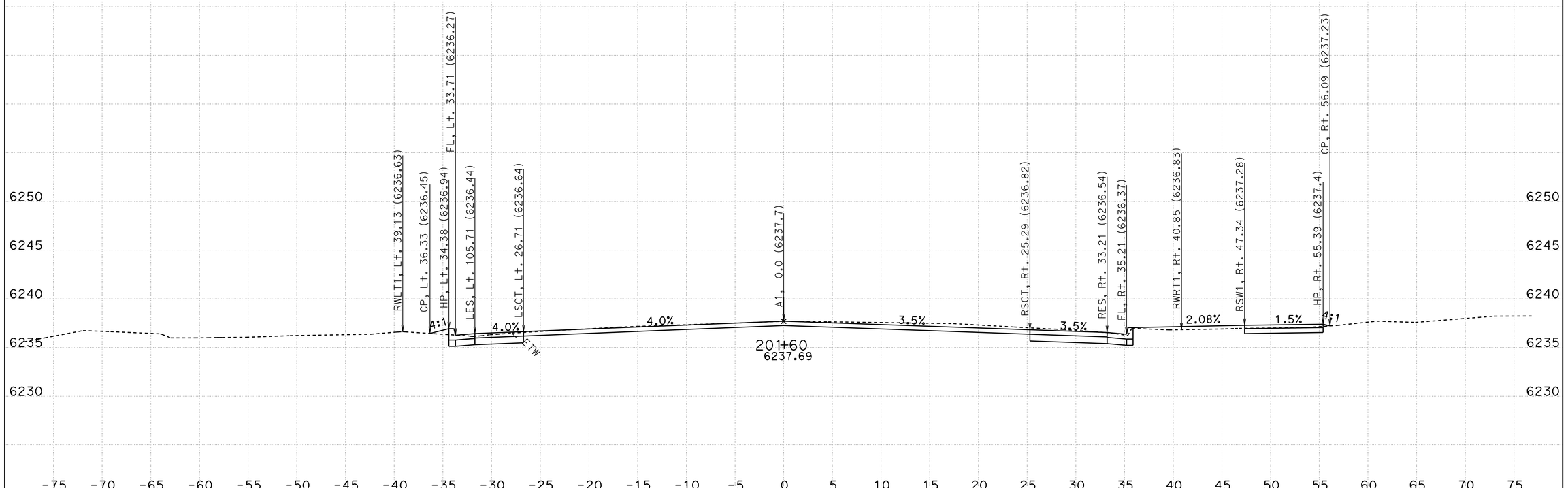

CREATED BY: R. Dawar
DATE: 5/26/2010
KC Project: ED50FT3 File: D:\project_43601\ED50FT3\ear\FINAL_DES_MOD.EAR

CONTRACT: 1A734
DIST/CO/RTE/PM: 03/ED/50/78.9-79.5

SCALE: 1" = 5' Horiz.
1" = 5' Vert.

All Dimensions are US Survey Feet

A1
CROSS SECTIONS
SHEET 15 OF 105

FOR EARTHWORK DEVELOPMENT ONLY

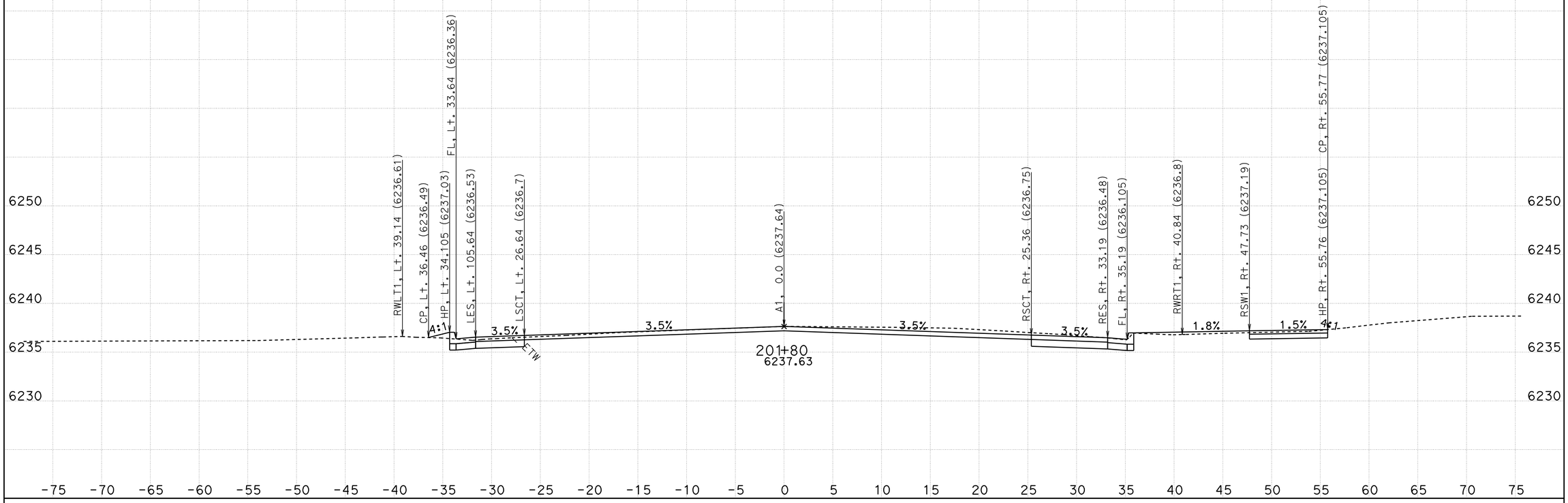

CREATED BY: R. Dawar
DATE: 5/26/2010
KC Project: ED50FT3 File: D:\project_43601\ED50FT3\ear\FINAL_DES_MOD.EAR

CONTRACT: 1A734
DIST/CO/RTE/PM: 03/ED/50/78.9-79.5

SCALE: 1" = 5' Horiz.
1" = 5' Vert.

All Dimensions are US Survey Feet

A1
CROSS SECTIONS
SHEET 16 OF 105

FOR EARTHWORK DEVELOPMENT ONLY

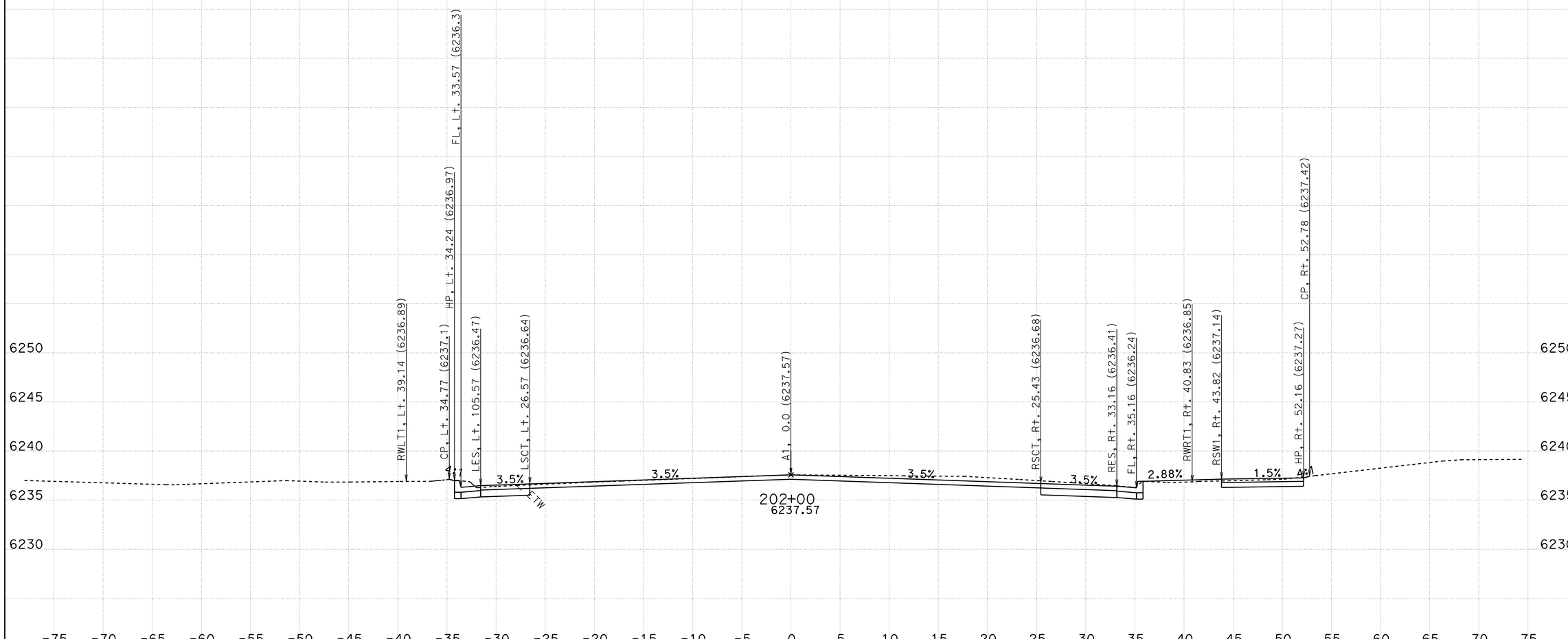

CREATED BY: R. Dawar
DATE: 5/26/2010
KC Project: ED50FT3 File: D:\project_43601\ED50FT3\ear\FINAL_DES_MOD.EAR

CONTRACT: 1A734
DIST/CO/RTE/PM: 03/ED/50/78.9-79.5

SCALE: 1" = 5' Horiz.
1" = 5' Vert.

All Dimensions are US Survey Feet

A1
CROSS SECTIONS
SHEET 17 OF 105

FOR EARTHWORK DEVELOPMENT ONLY

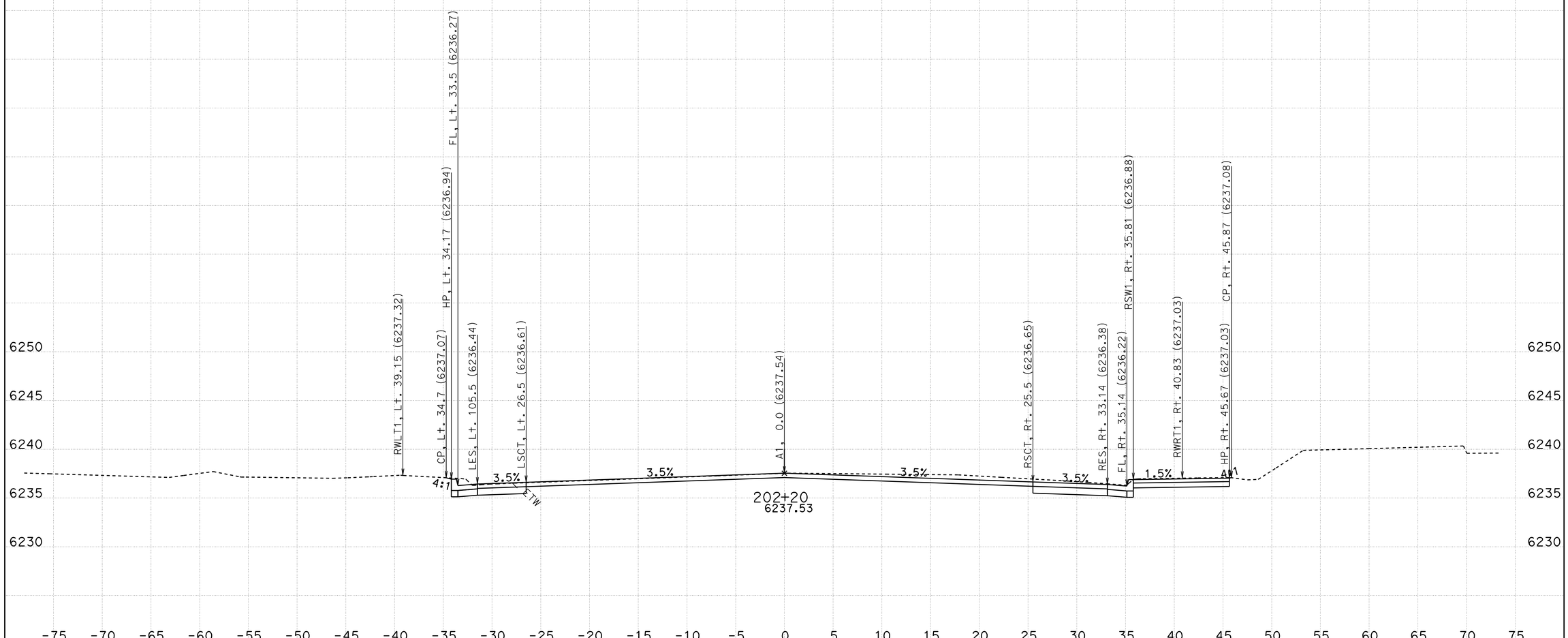

CREATED BY: R. Dawar
DATE: 5/26/2010
KC Project: ED50FT3 File: D:\project_43601\ED50FT3\ear\FINAL_DES_MOD.EAR

CONTRACT: 1A734
DIST/CO/RTE/PM: 03/ED/50/78.9-79.5

SCALE: 1" = 5' Horiz.
1" = 5' Vert.

All Dimensions are US Survey Feet

A1
CROSS SECTIONS
SHEET 18 OF 105

FOR EARTHWORK DEVELOPMENT ONLY

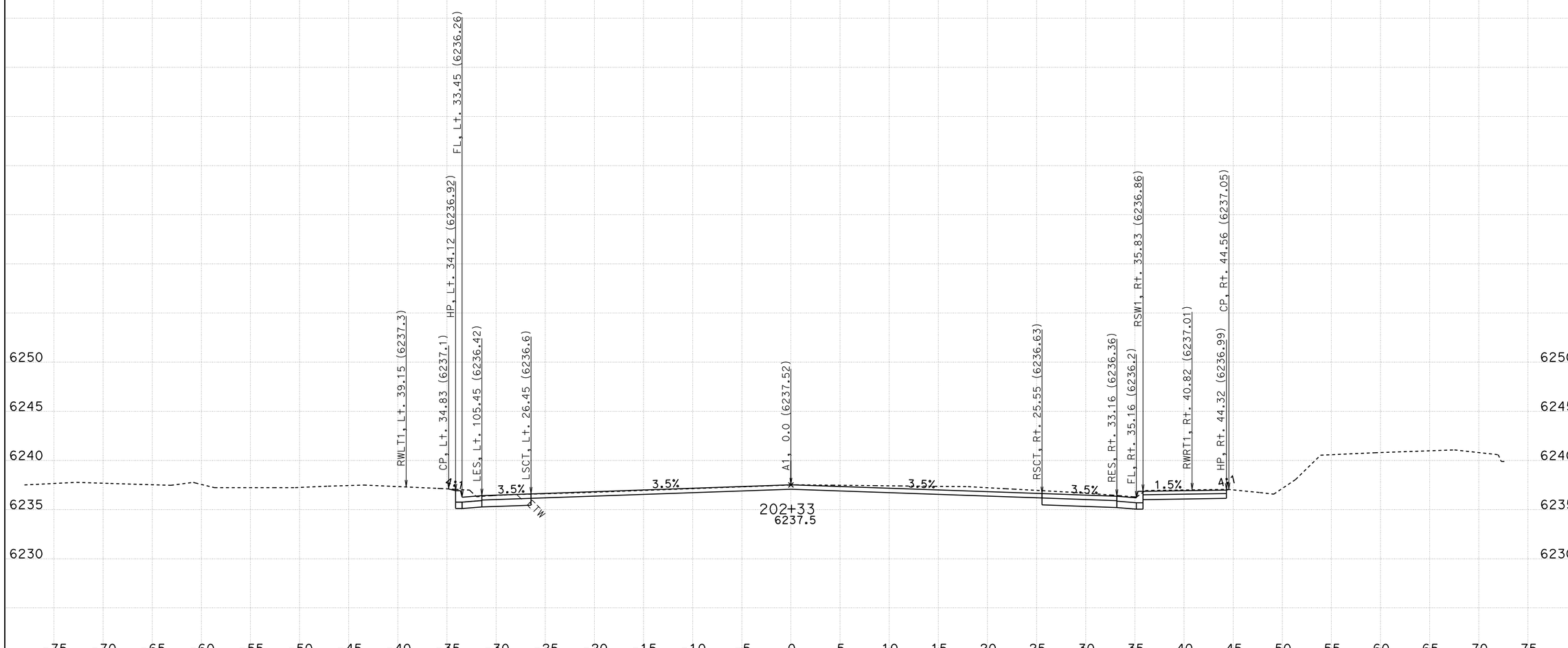

CREATED BY: R. Dawar
DATE: 5/26/2010
KC Project: ED50FT3 File: D:\project_43601\ED50FT3\ear\FINAL_DES_MOD.EAR

CONTRACT: 1A734
DIST/CO/RTE/PM: 03/ED/50/78.9-79.5

SCALE: 1" = 5' Horiz.
1" = 5' Vert.

All Dimensions are US Survey Feet

A1
CROSS SECTIONS
SHEET 19 OF 105

FOR EARTHWORK DEVELOPMENT ONLY

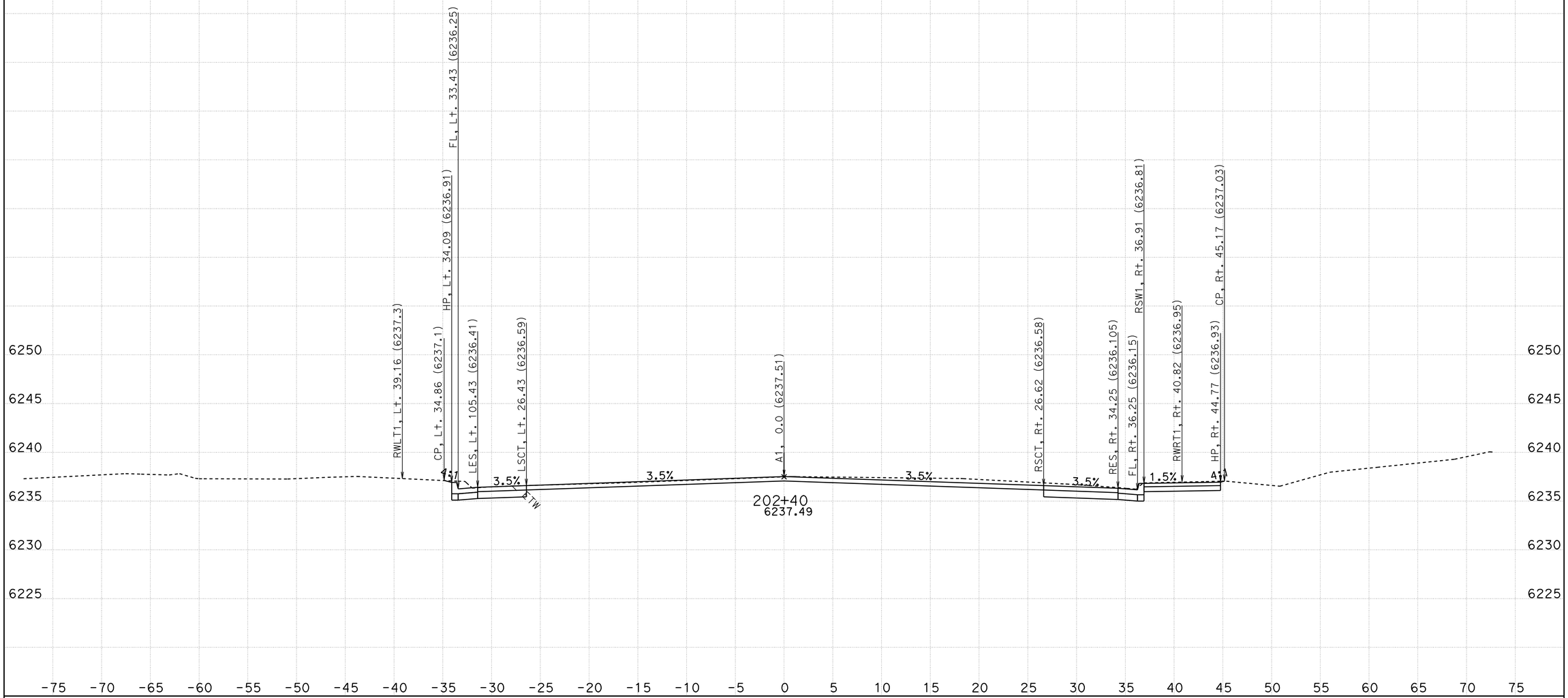

CREATED BY: R. Dawar
DATE: 5/26/2010
KC Project: ED50FT3 File: D:\project_43601\ED50FT3\ear\FINAL_DES_MOD.EAR

CONTRACT: 1A734
DIST/CO/RTE/PM: 03/ED/50/78.9-79.5

SCALE: 1" = 5' Horiz.
1" = 5' Vert.

All Dimensions are US Survey Feet

A1
CROSS SECTIONS
SHEET 20 OF 105

FOR EARTHWORK DEVELOPMENT ONLY

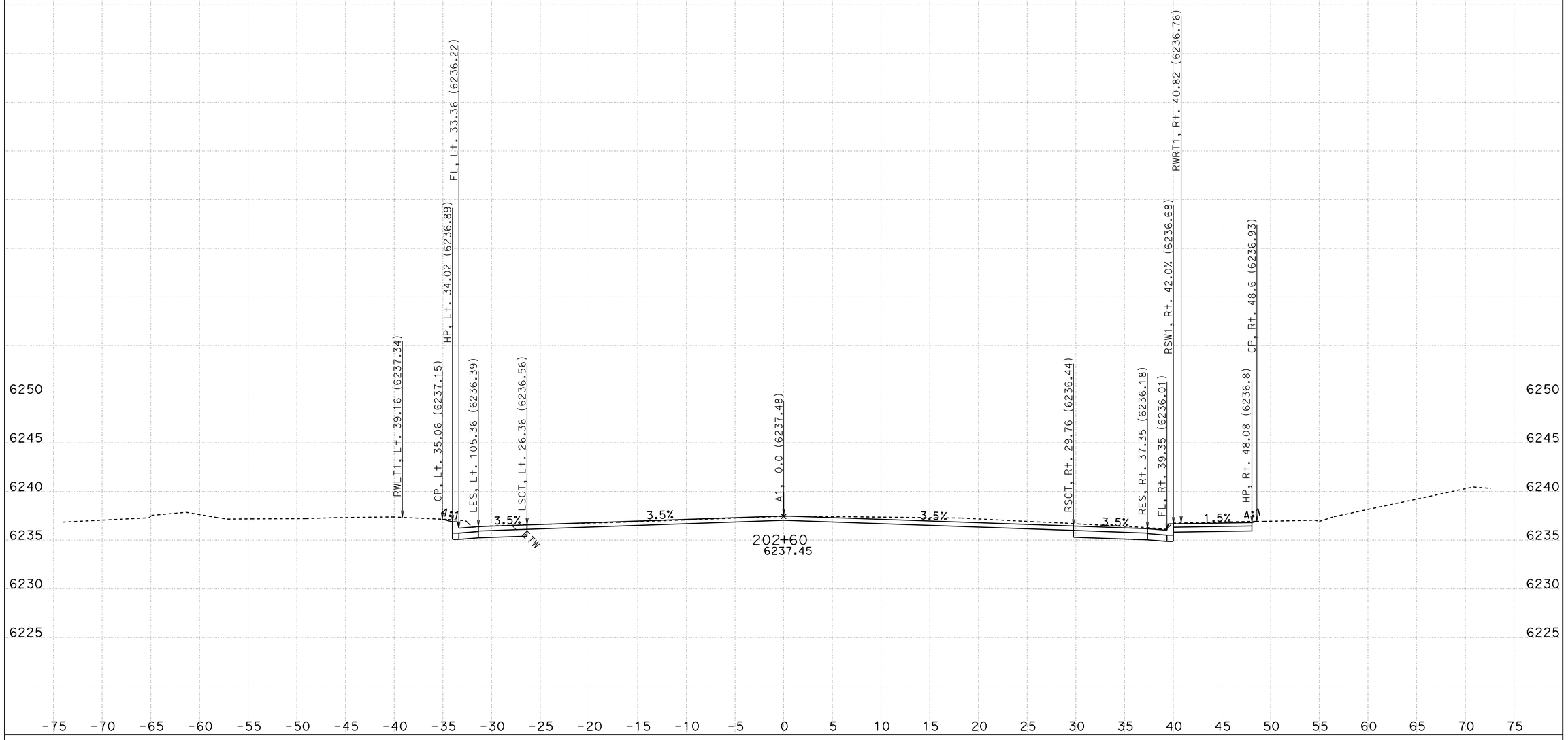

CREATED BY: R. Dawar
DATE: 5/26/2010
KC Project: ED50FT3 File: D:\project_43601\ED50FT3\ear\FINAL_DES_MOD.EAR

CONTRACT: 1A734
DIST/CO/RTE/PM: 03/ED/50/78.9-79.5

SCALE: 1" = 5' Horiz.
1" = 5' Vert.

All Dimensions are US Survey Feet

A1
CROSS SECTIONS
SHEET 21 OF 105

FOR EARTHWORK DEVELOPMENT ONLY

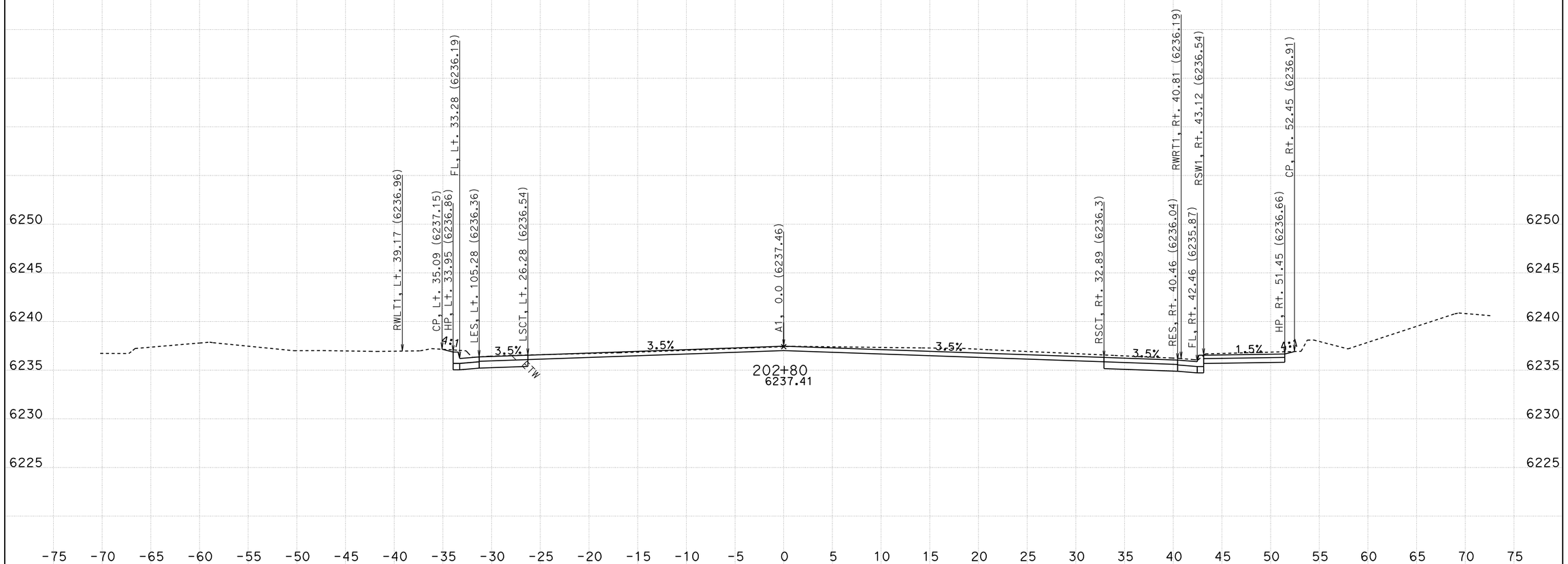

CREATED BY: R. Dawar
DATE: 5/26/2010
KC Project: ED50FT3 File: D:\project_43601\ED50FT3\ear\FINAL_DES_MOD.EAR

CONTRACT: 1A734
DIST/CO/RTE/PM: 03/ED/50/78.9-79.5

SCALE: 1" = 5' Horiz.
1" = 5' Vert.

All Dimensions are US Survey Feet

A1
CROSS SECTIONS
SHEET 22 OF 105

FOR EARTHWORK DEVELOPMENT ONLY

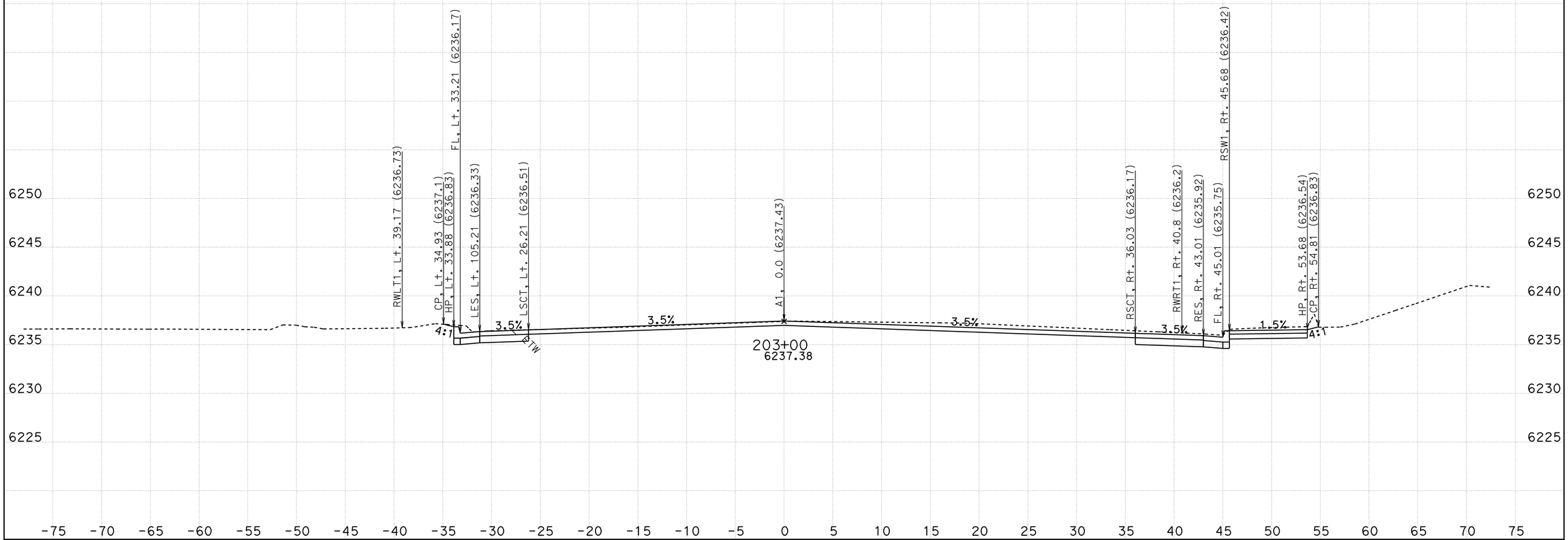

CREATED BY: R. Dawar
DATE: 5/26/2010
KC Project: ED50FT3 File: D:\project_43601\ED50FT3\ear\FINAL_DES_MOD.EAR

CONTRACT: 1A734
DIST/CO/RTE/PM: 03/ED/50/78.9-79.5

SCALE: 1" = 5' Horiz.
1" = 5' Vert.

All Dimensions are US Survey Feet

A1
CROSS SECTIONS
SHEET 23 OF 105

FOR EARTHWORK DEVELOPMENT ONLY

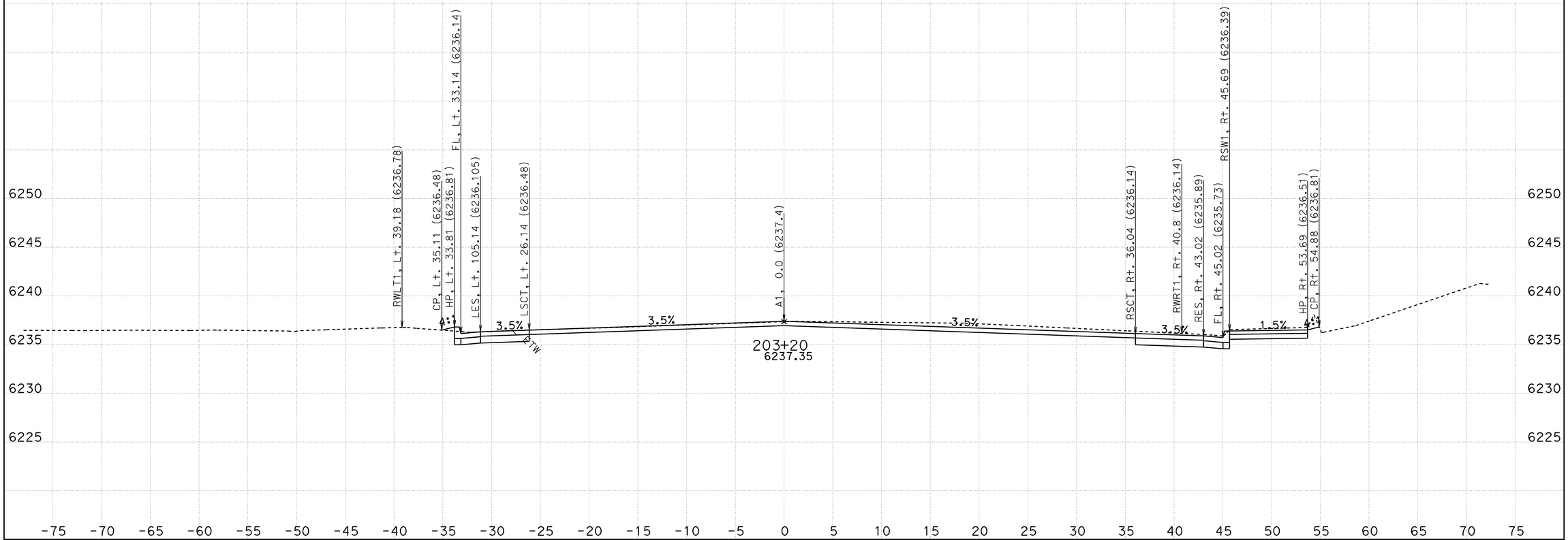

CREATED BY: R. Dawar
DATE: 5/26/2010
KC Project: ED50FT3 File: D:\project_43601\ED50FT3\ear\FINAL_DES_MOD.EAR

CONTRACT: 1A734
DIST/CO/RTE/PM: 03/ED/50/78.9-79.5

SCALE: 1" = 5' Horiz.
1" = 5' Vert.

All Dimensions are US Survey Feet

A1
CROSS SECTIONS
SHEET 24 OF 105

FOR EARTHWORK DEVELOPMENT ONLY

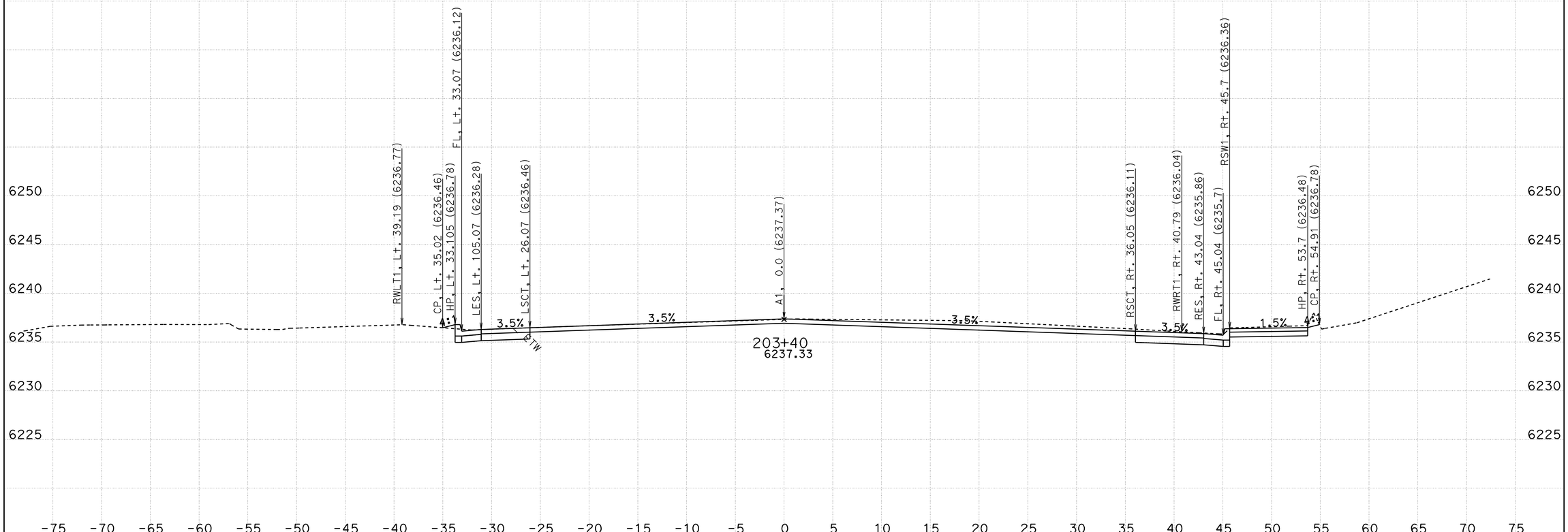

CREATED BY: R. Dawar
DATE: 5/26/2010
KC Project: ED50FT3 File: D:\project_43601\ED50FT3\ear\FINAL_DES_MOD.EAR

CONTRACT: 1A734
DIST/CO/RTE/PM: 03/ED/50/78.9-79.5

SCALE: 1" = 5' Horiz.
1" = 5' Vert.

All Dimensions are US Survey Feet

A1
CROSS SECTIONS
SHEET 25 OF 105

FOR EARTHWORK DEVELOPMENT ONLY

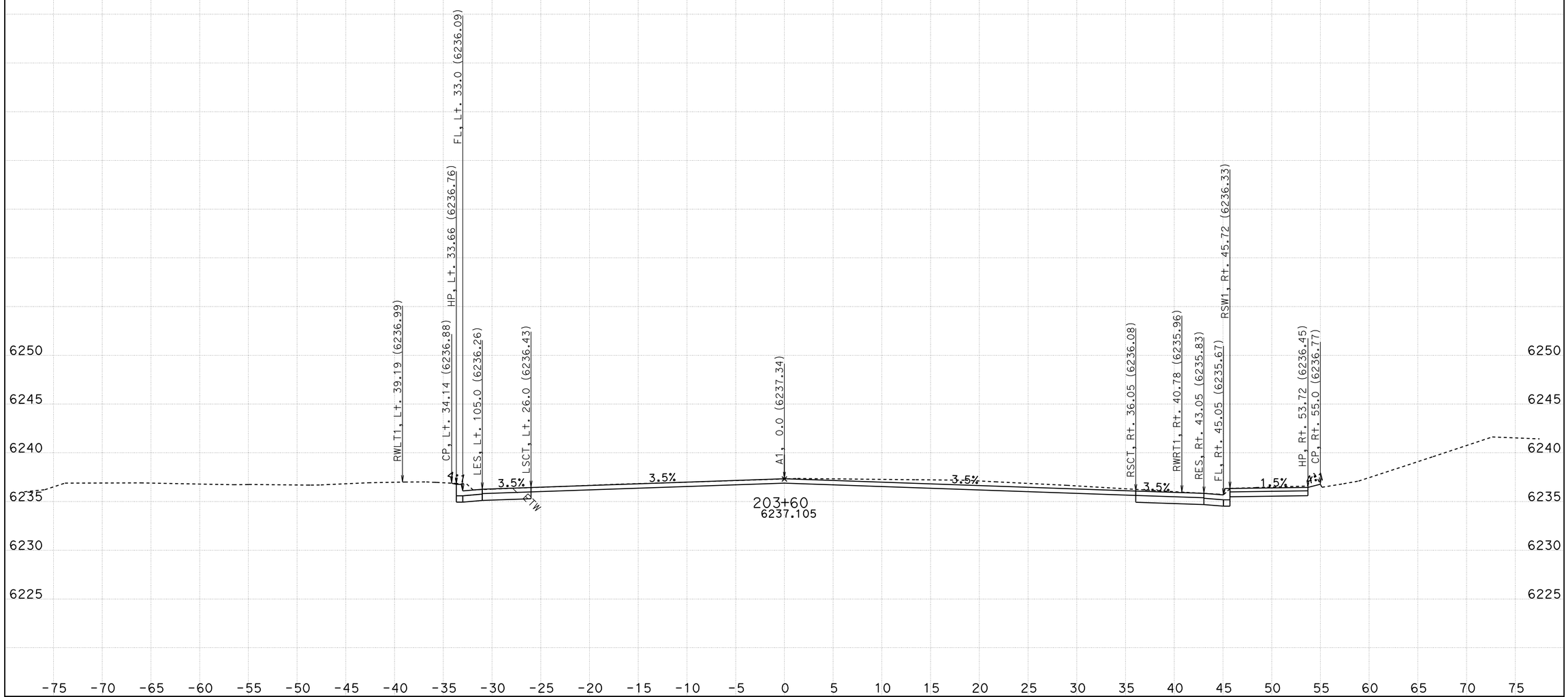

CREATED BY: R. Dawar
DATE: 5/26/2010
KC Project: ED50FT3 File: D:\project_43601\ED50FT3\ear\FINAL_DES_MOD.EAR

CONTRACT: 1A734
DIST/CO/RTE/PM: 03/ED/50/78.9-79.5

SCALE: 1" = 5' Horiz.
1" = 5' Vert.

All Dimensions are US Survey Feet

A1
CROSS SECTIONS
SHEET 26 OF 105

FOR EARTHWORK DEVELOPMENT ONLY

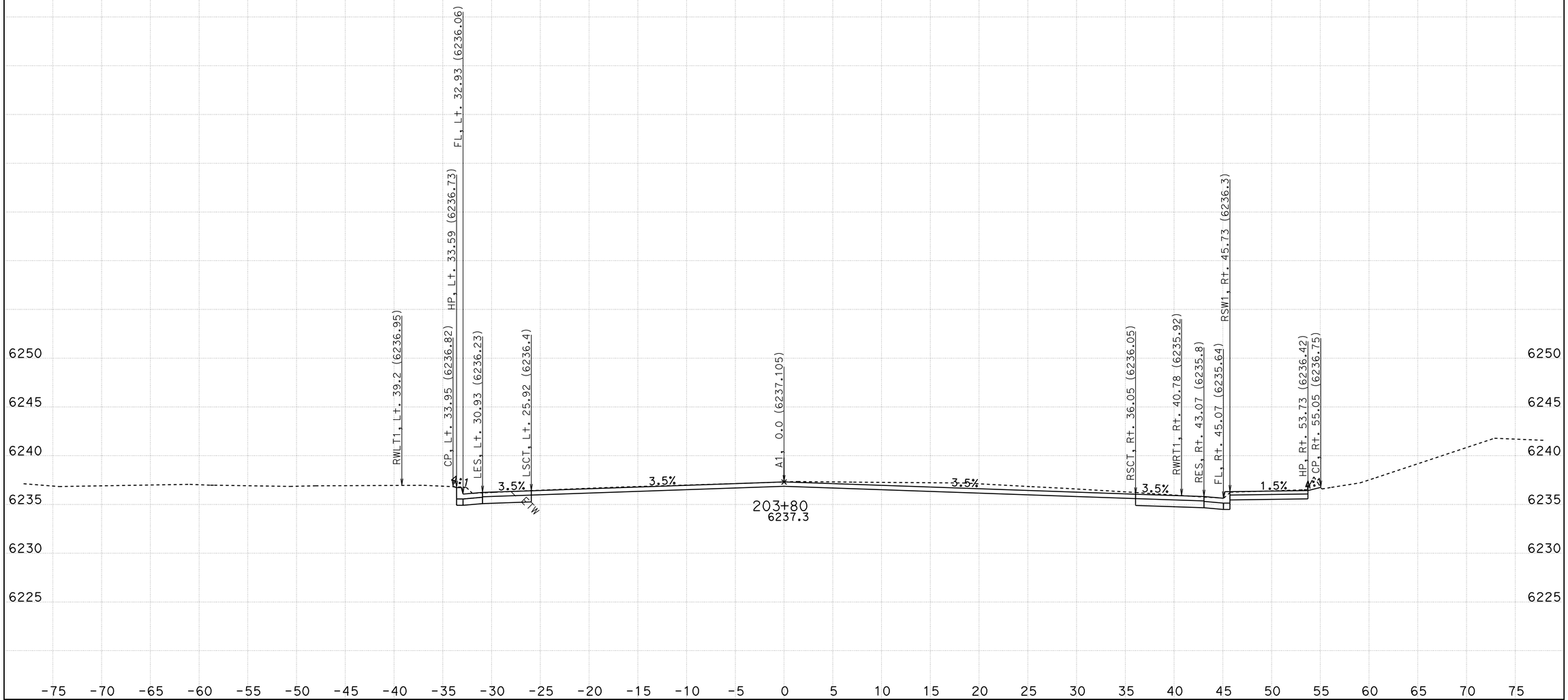

CREATED BY: R. Dawar
DATE: 5/26/2010
KC Project: ED50FT3 File: D:\project_43601\ED50FT3\ear\FINAL_DES_MOD.EAR

CONTRACT: 1A734
DIST/CO/RTE/PM: 03/ED/50/78.9-79.5

SCALE: 1" = 5' Horiz.
1" = 5' Vert.

All Dimensions are US Survey Feet

A1
CROSS SECTIONS
SHEET 27 OF 105

FOR EARTHWORK DEVELOPMENT ONLY

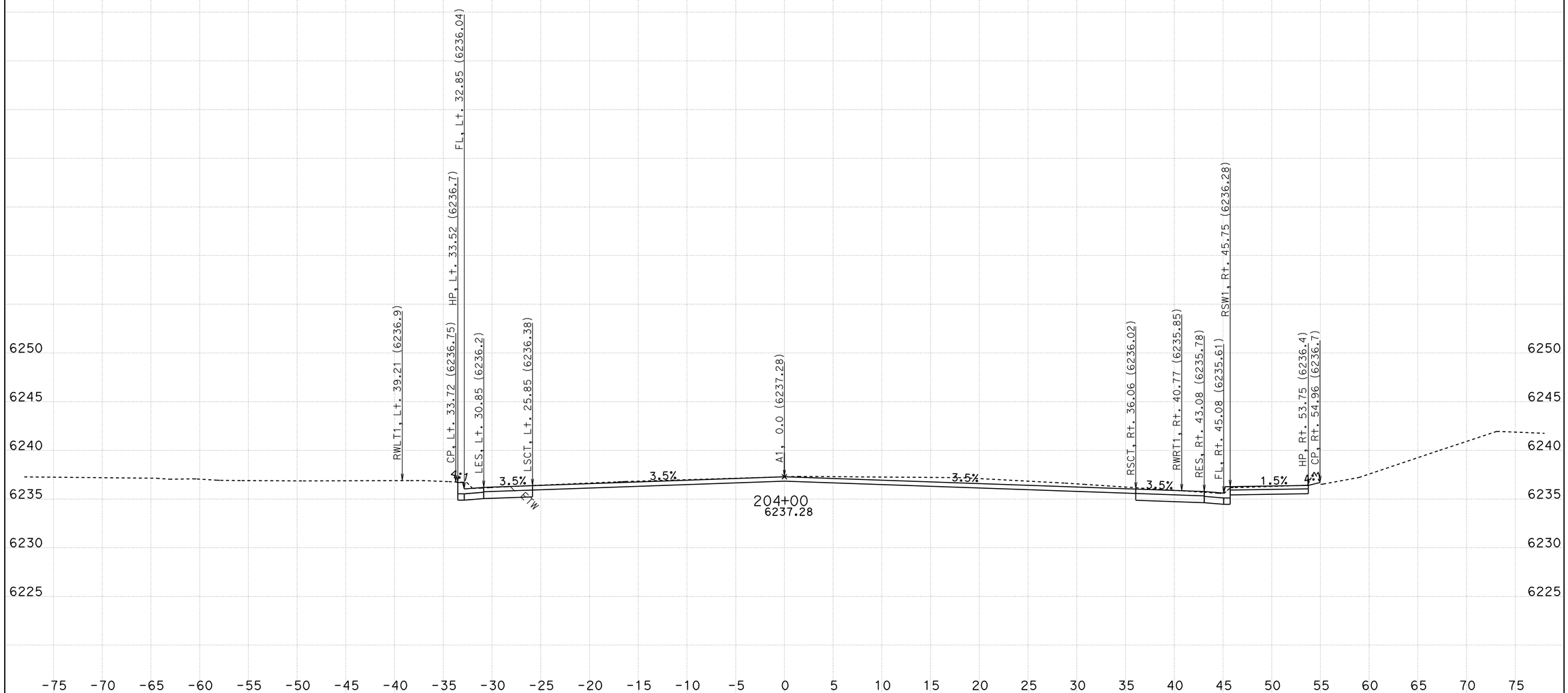

CREATED BY: R. Dawar
DATE: 5/26/2010
KC Project: ED50FT3 File: D:\project_43601\ED50FT3\ear\FINAL_DES_MOD.EAR

CONTRACT: 1A734
DIST/CO/RTE/PM: 03/ED/50/78.9-79.5

SCALE: 1" = 5' Horiz.
1" = 5' Vert.

All Dimensions are US Survey Feet

A1
CROSS SECTIONS
SHEET 28 OF 105

FOR EARTHWORK DEVELOPMENT ONLY

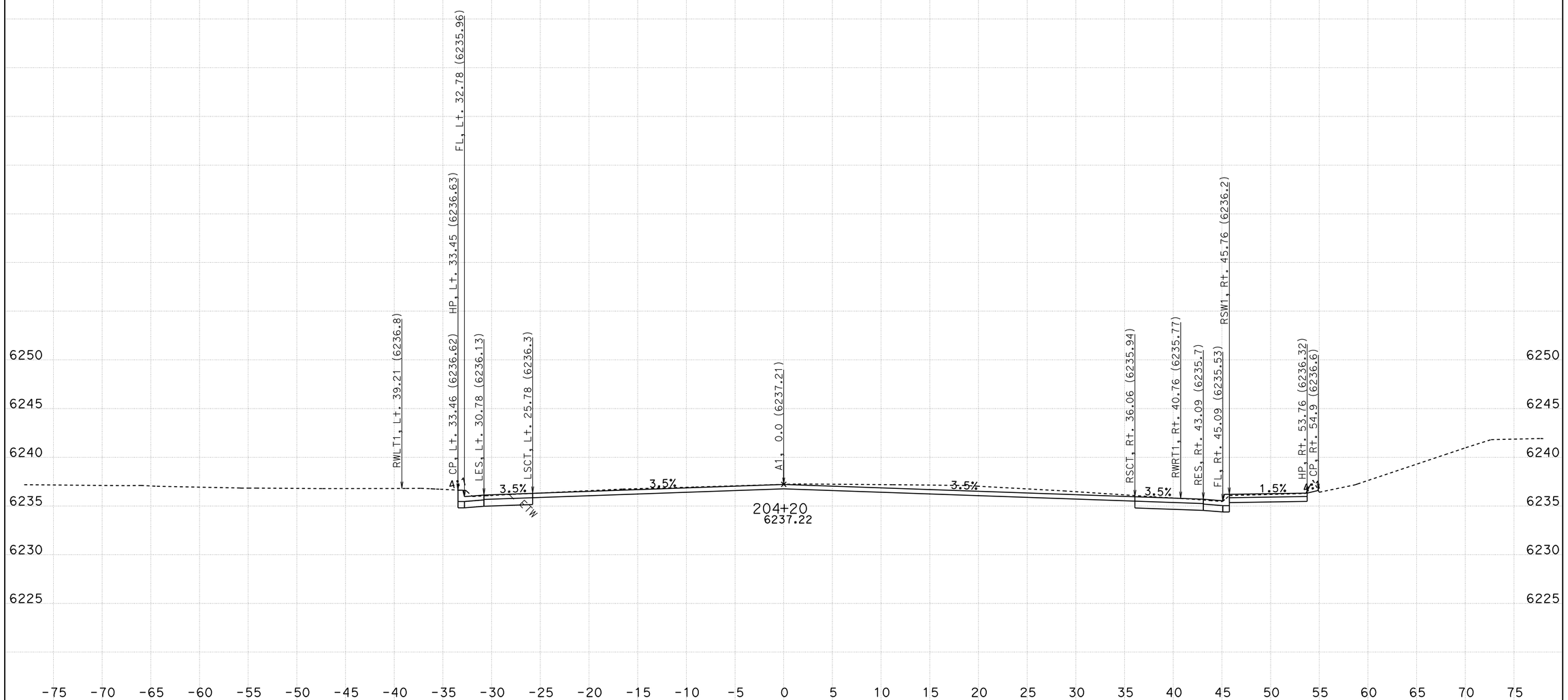

CREATED BY: R. Dawar
DATE: 5/26/2010
KC Project: ED50FT3 File: D:\project_43601\ED50FT3\ear\FINAL_DES_MOD.EAR

CONTRACT: 1A734
DIST/CO/RTE/PM: 03/ED/50/78.9-79.5

SCALE: 1" = 5' Horiz.
1" = 5' Vert.

All Dimensions are US Survey Feet

A1
CROSS SECTIONS
SHEET 29 OF 105

FOR EARTHWORK DEVELOPMENT ONLY

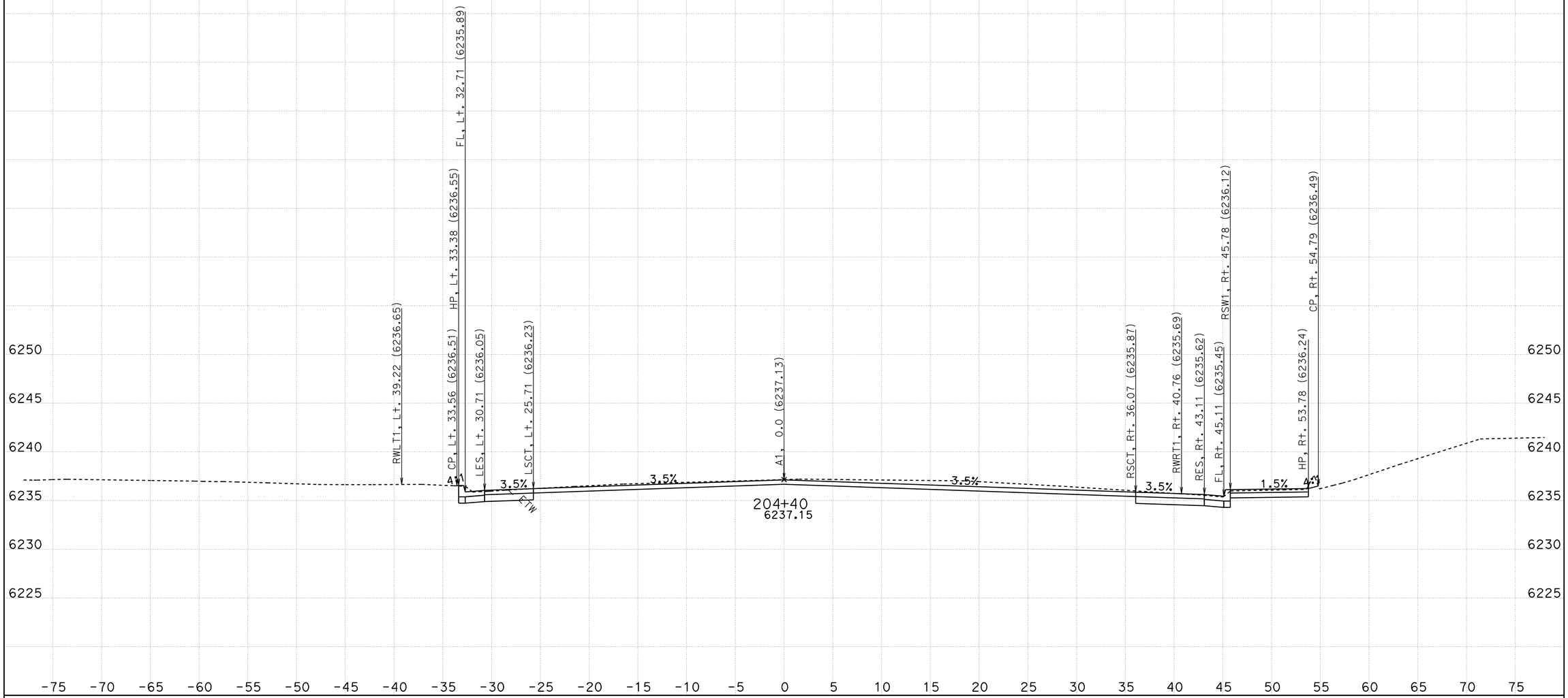

CREATED BY: R. Dawar
DATE: 5/26/2010
KC Project: ED50FT3 File: D:\project_43601\ED50FT3\ear\FINAL_DES_MOD.EAR

CONTRACT: 1A734
DIST/CO/RTE/PM: 03/ED/50/78.9-79.5

SCALE: 1" = 5' Horiz.
1" = 5' Vert.

All Dimensions are US Survey Feet

A1
CROSS SECTIONS
SHEET 30 OF 105

FOR EARTHWORK DEVELOPMENT ONLY

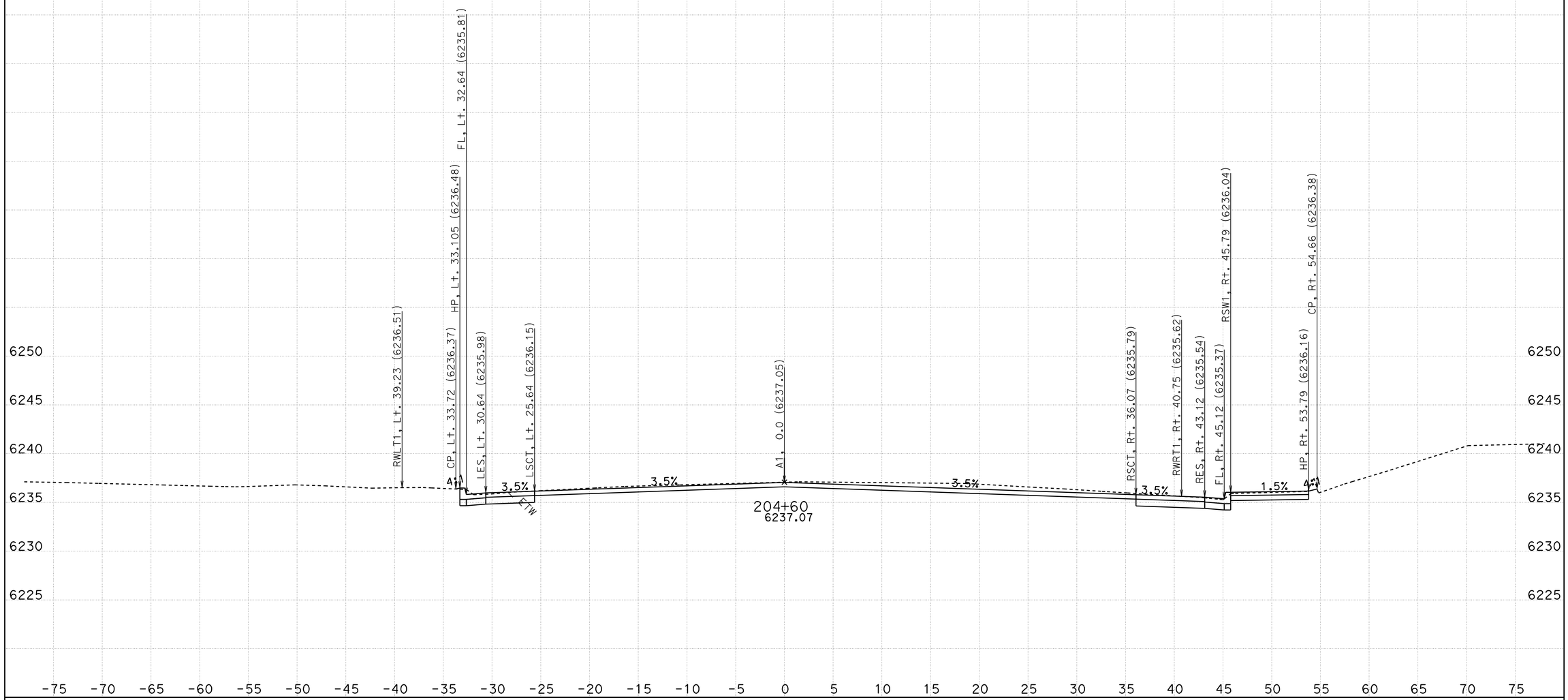

CREATED BY: R. Dawar
DATE: 5/26/2010
KC Project: ED50FT3 File: D:\project_43601\ED50FT3\ear\FINAL_DES_MOD.EAR

CONTRACT: 1A734
DIST/CO/RTE/PM: 03/ED/50/78.9-79.5

SCALE: 1" = 5' Horiz.
1" = 5' Vert.

All Dimensions are US Survey Feet

A1
CROSS SECTIONS
SHEET 31 OF 105

FOR EARTHWORK DEVELOPMENT ONLY

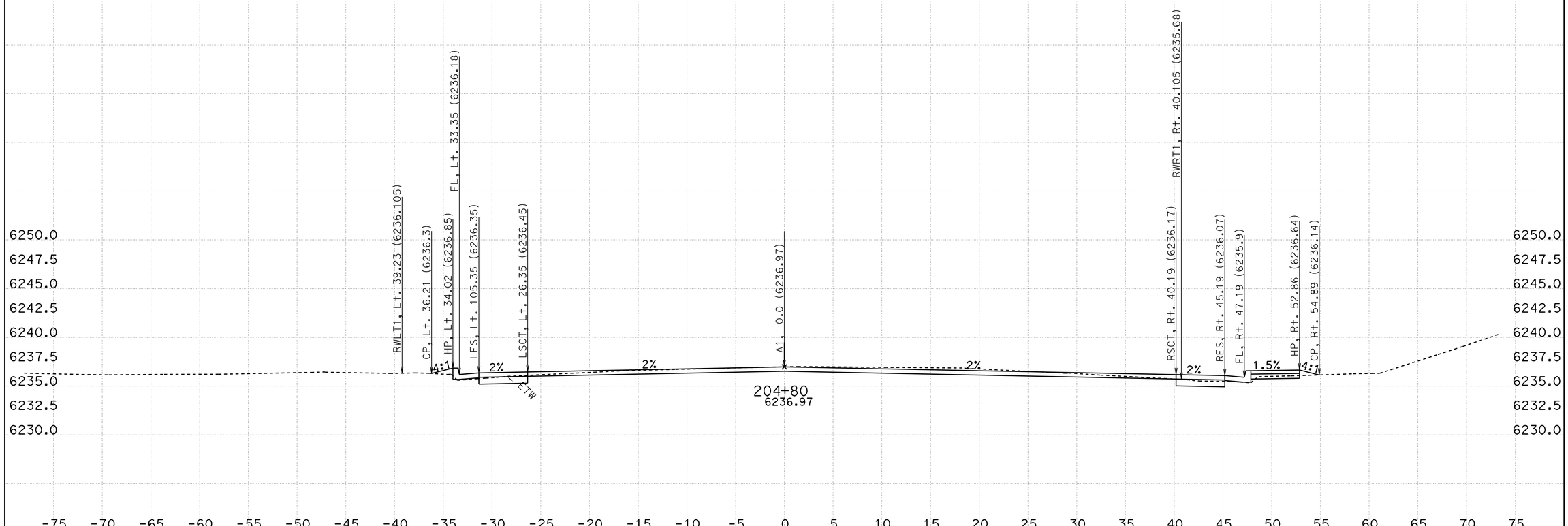

CREATED BY: R. Dawar
DATE: 10/4/2011
KC Project: ED50FT3 File: D:\project 1a734d411\ED50FT3*a734\xsec_des(0105411).ear

CONTRACT: 1A734
DIST/CO/RTE/PM: 03/ED/50/78.9-79.5

SCALE: 1" = 5' Horiz.
1" = 5' Vert.

All Dimensions are US Survey Feet

A1
CROSS SECTIONS
SHEET 32 OF 105

FOR EARTHWORK DEVELOPMENT ONLY

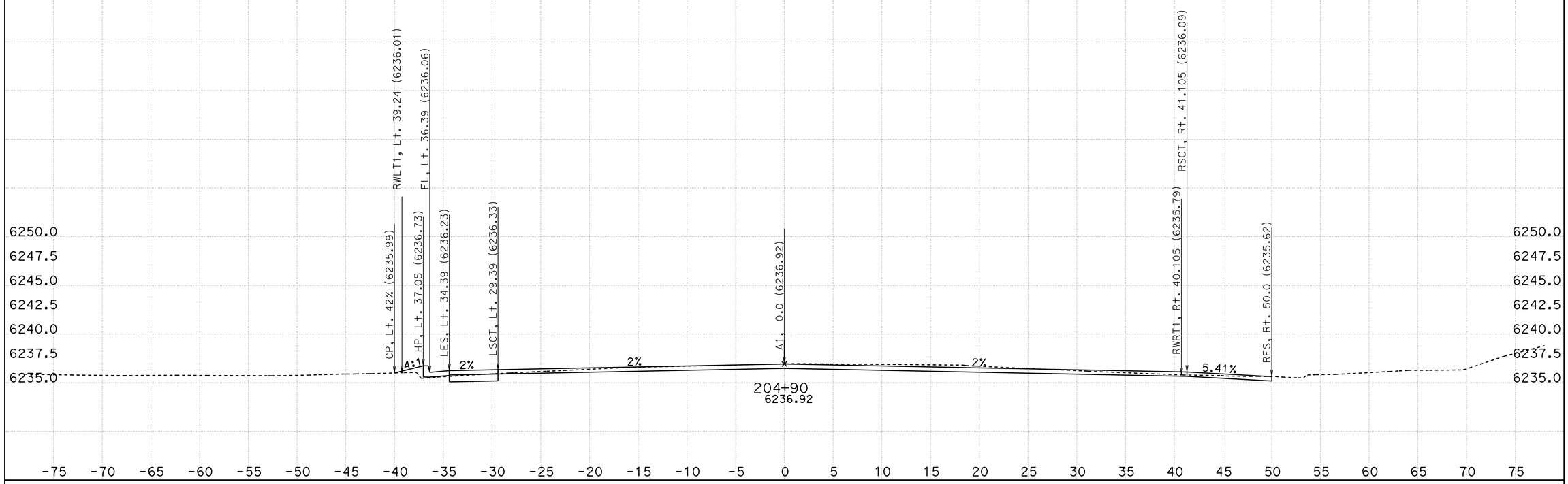

CREATED BY: R. Dawar
DATE: 10/4/2011
KC Project: ED50FT3 File: D:\project 1a734d411\ED50FT3*a734\xsec_des(0105411).ear

CONTRACT: 1A734
DIST/CO/RTE/PM: 03/ED/50/78.9-79.5

SCALE: 1" = 5' Horiz.
1" = 5' Vert.

All Dimensions are US Survey Feet

A1
CROSS SECTIONS
SHEET 33 OF 105

FOR EARTHWORK DEVELOPMENT ONLY

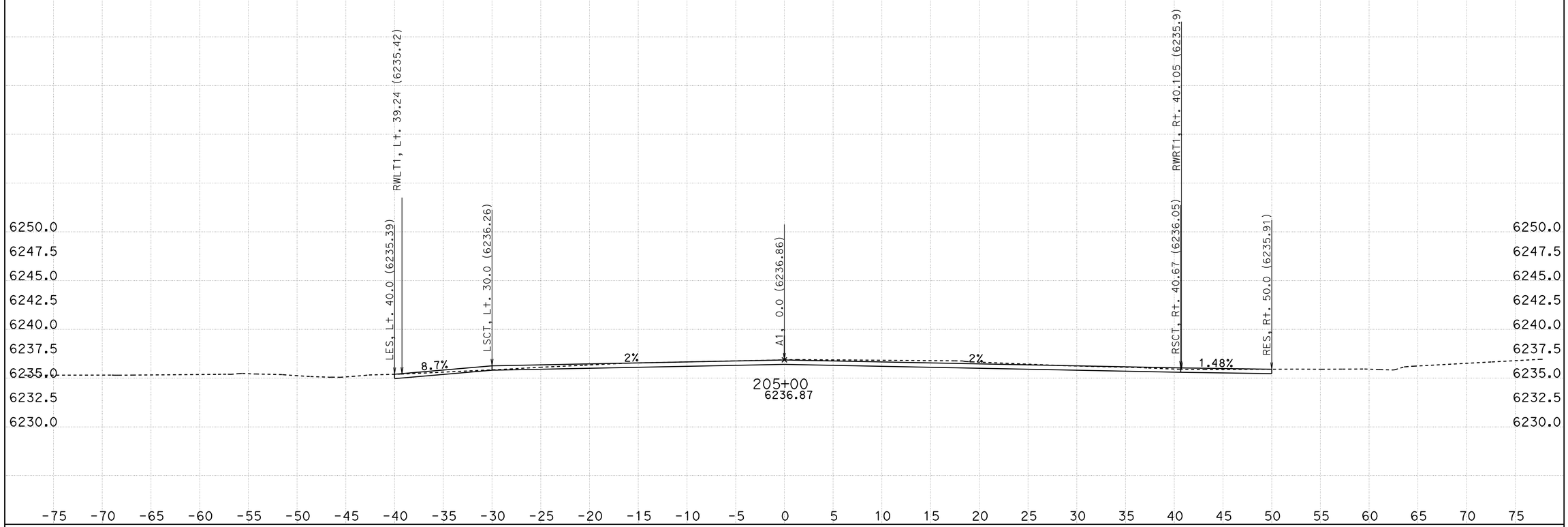

CREATED BY: R. Dawar
DATE: 10/4/2011
KC Project: ED50FT3 File: D:\project 1a734d411\ED50FT3*a734\xsec_des(0105411).ear

CONTRACT: 1A734
DIST/CO/RTE/PM: 03/ED/50/78.9-79.5

SCALE: 1" = 5' Horiz.
1" = 5' Vert.

All Dimensions are US Survey Feet

A1
CROSS SECTIONS
SHEET 34 OF 105

FOR EARTHWORK DEVELOPMENT ONLY

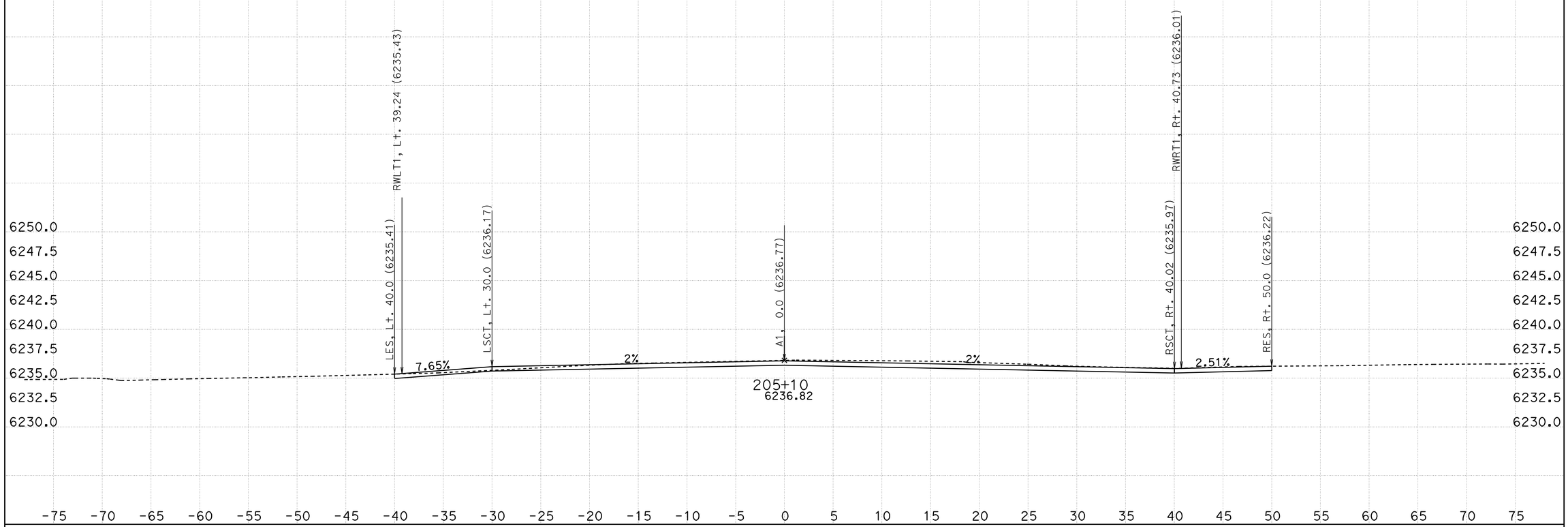

CREATED BY: R. Dawar
DATE: 10/4/2011
KC Project: ED50FT3 File: D:\project 1a734d411\ED50FT3*a734\xsec_des(0105411).ear

CONTRACT: 1A734
DIST/CO/RTE/PM: 03/ED/50/78.9-79.5

SCALE: 1" = 5' Horiz.
1" = 5' Vert.

All Dimensions are US Survey Feet

A1
CROSS SECTIONS
SHEET 35 OF 105

FOR EARTHWORK DEVELOPMENT ONLY

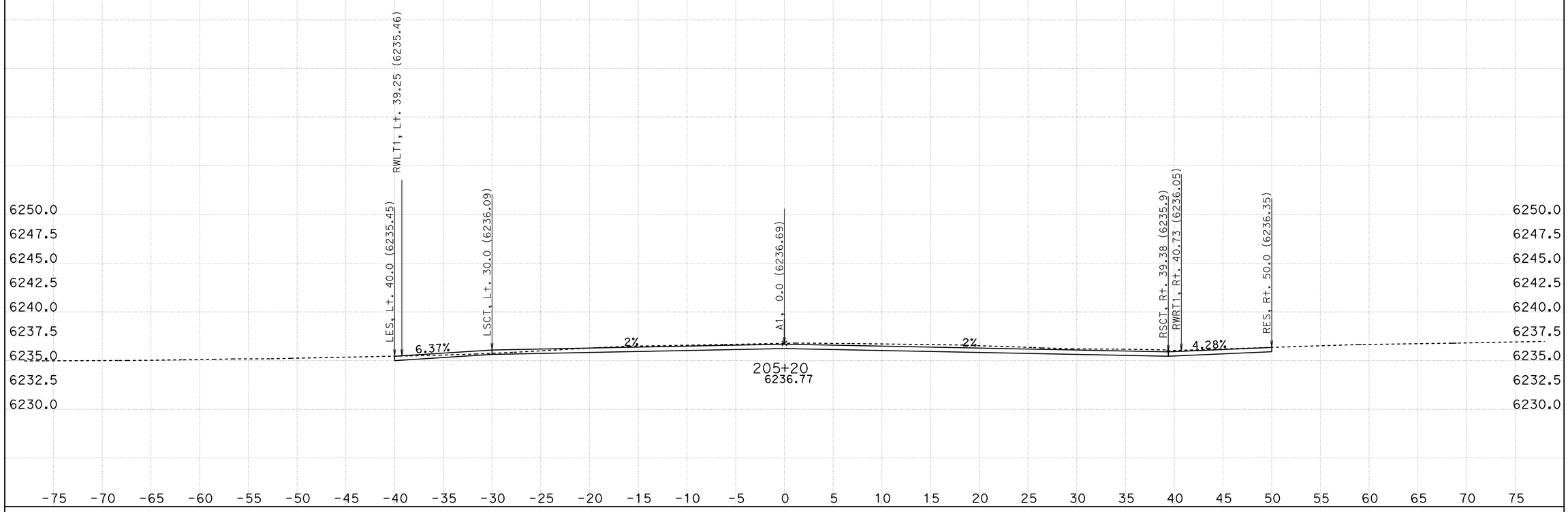

CREATED BY: R. Dawar
DATE: 10/4/2011
KC Project: ED50FT3 File: D:\project 1a734d411\ED50FT3*a734\xsec_des(0105411).ear

CONTRACT: 1A734
DIST/CO/RTE/PM: 03/ED/50/78.9-79.5

SCALE: 1" = 5' Horiz.
1" = 5' Vert.

All Dimensions are US Survey Feet

A1
CROSS SECTIONS
SHEET 36 OF 105

FOR EARTHWORK DEVELOPMENT ONLY

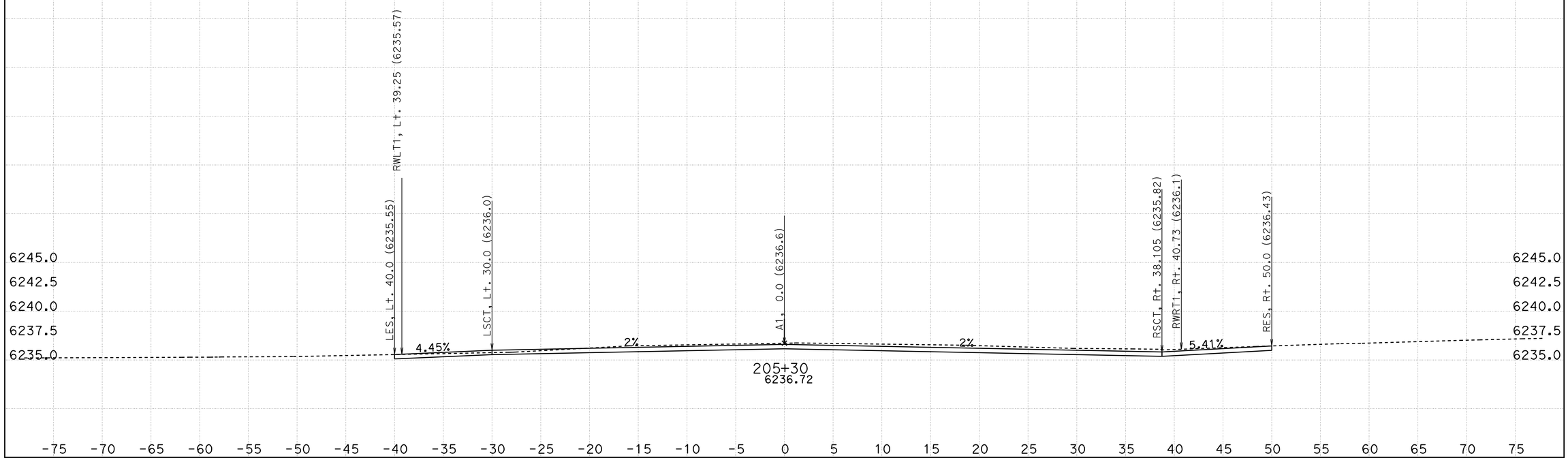

CREATED BY: R. Dawar
DATE: 10/4/2011
KC Project: ED50FT3 File: D:\project 1a734d411\ED50FT3*a734\xsec_des(0105411).ear

CONTRACT: 1A734
DIST/CO/RTE/PM: 03/ED/50/78.9-79.5

SCALE: 1" = 5' Horiz.
1" = 5' Vert.

All Dimensions are US Survey Feet

A1
CROSS SECTIONS
SHEET 37 OF 105

FOR EARTHWORK DEVELOPMENT ONLY

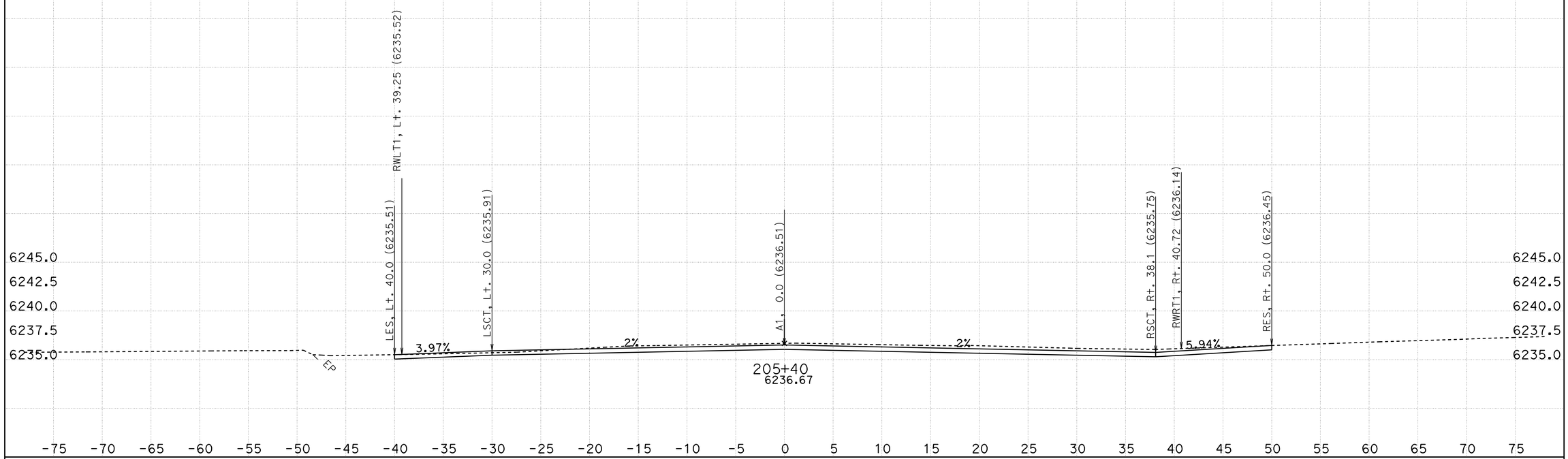

CREATED BY: R. Dawar
DATE: 10/4/2011
KC Project: ED50FT3 File: D:\project 1a734d411\ED50FT3*a734\xsec_des(0105411).ear

CONTRACT: 1A734
DIST/CO/RTE/PM: 03/ED/50/78.9-79.5

SCALE: 1" = 5' Horiz.
1" = 5' Vert.

All Dimensions are US Survey Feet

A1
CROSS SECTIONS
SHEET 38 OF 105

FOR EARTHWORK DEVELOPMENT ONLY

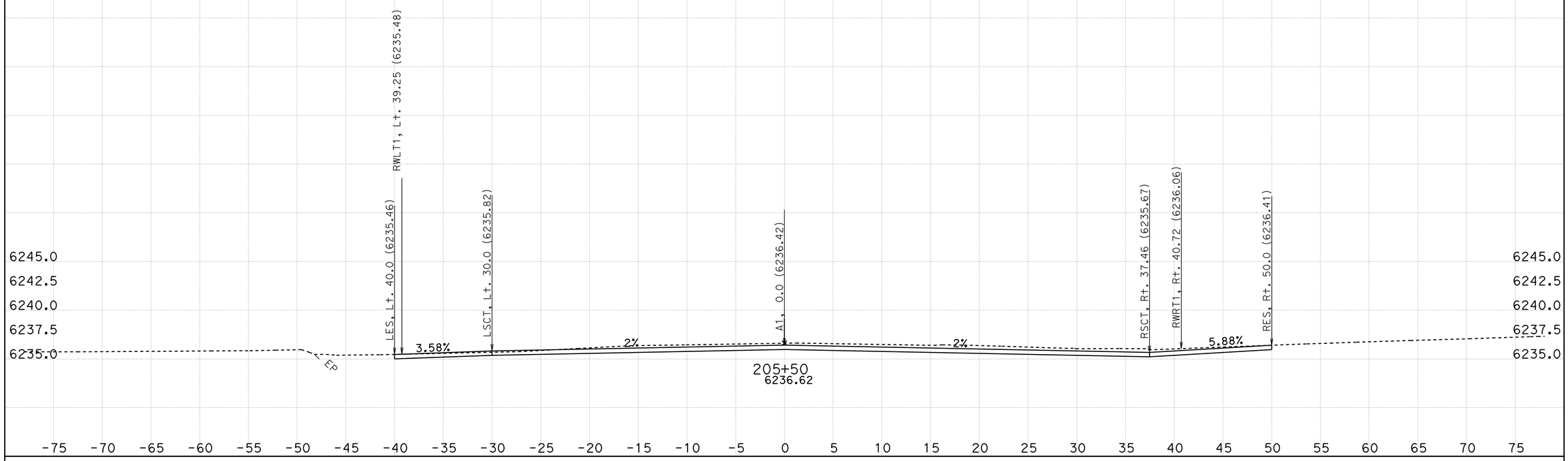

CREATED BY: R. Dawar
DATE: 10/4/2011
KC Project: ED50FT3 File: D:\project 1a734d411\ED50FT3*a734\xsec_des(0105411).ear

CONTRACT: 1A734
DIST/CO/RTE/PM: 03/ED/50/78.9-79.5

SCALE: 1" = 5' Horiz.
1" = 5' Vert.

All Dimensions are US Survey Feet

A1
CROSS SECTIONS
SHEET 39 OF 105

FOR EARTHWORK DEVELOPMENT ONLY

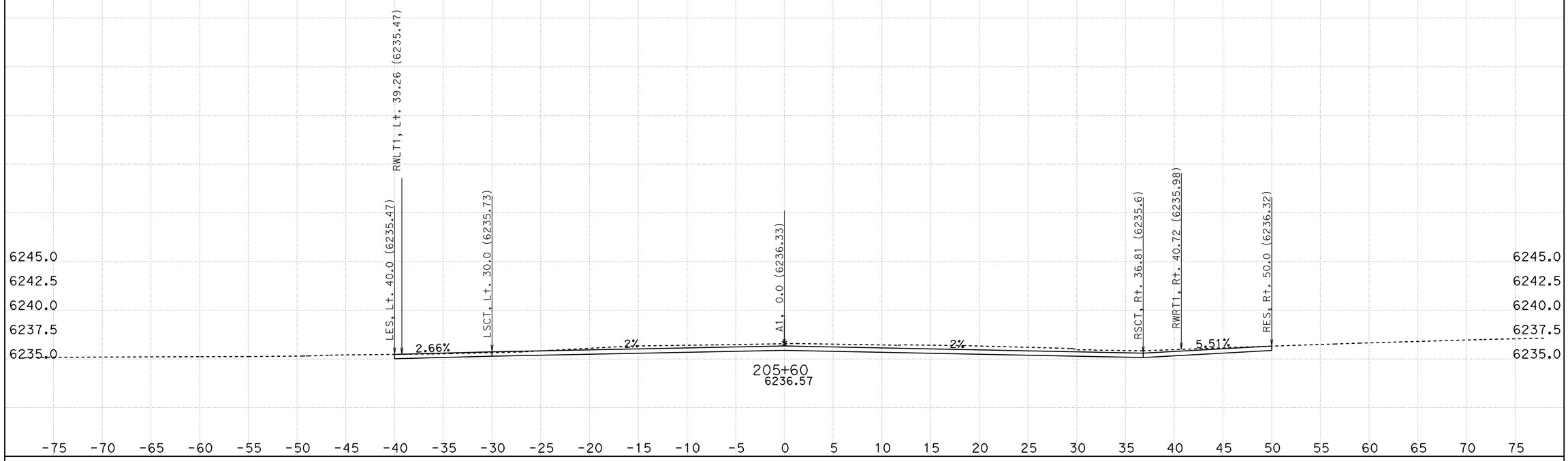

CREATED BY: R. Dawar
DATE: 10/4/2011
KC Project: ED50FT3 File: D:\project 1a734d411\ED50FT3*a734\xsec_des(0105411).ear

CONTRACT: 1A734
DIST/CO/RTE/PM: 03/ED/50/78.9-79.5

SCALE: 1" = 5' Horiz.
1" = 5' Vert.

All Dimensions are US Survey Feet

A1
CROSS SECTIONS
SHEET 40 OF 105

FOR EARTHWORK DEVELOPMENT ONLY

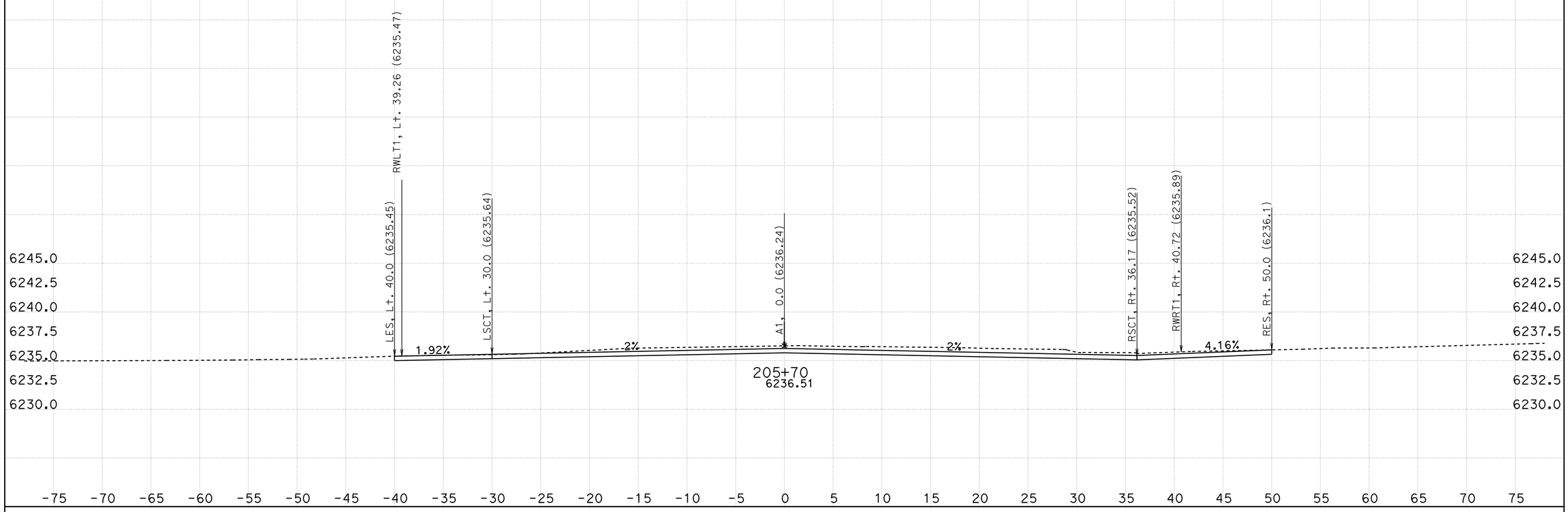

CREATED BY: R. Dawar
DATE: 10/4/2011
KC Project: ED50FT3 File: D:\project 1a734d411\ED50FT3*a734\xsec_des(0105411).ear

CONTRACT: 1A734
DIST/CO/RTE/PM: 03/ED/50/78.9-79.5

SCALE: 1" = 5' Horiz.
1" = 5' Vert.

All Dimensions are US Survey Feet

A1
CROSS SECTIONS
SHEET 41 OF 105

FOR EARTHWORK DEVELOPMENT ONLY

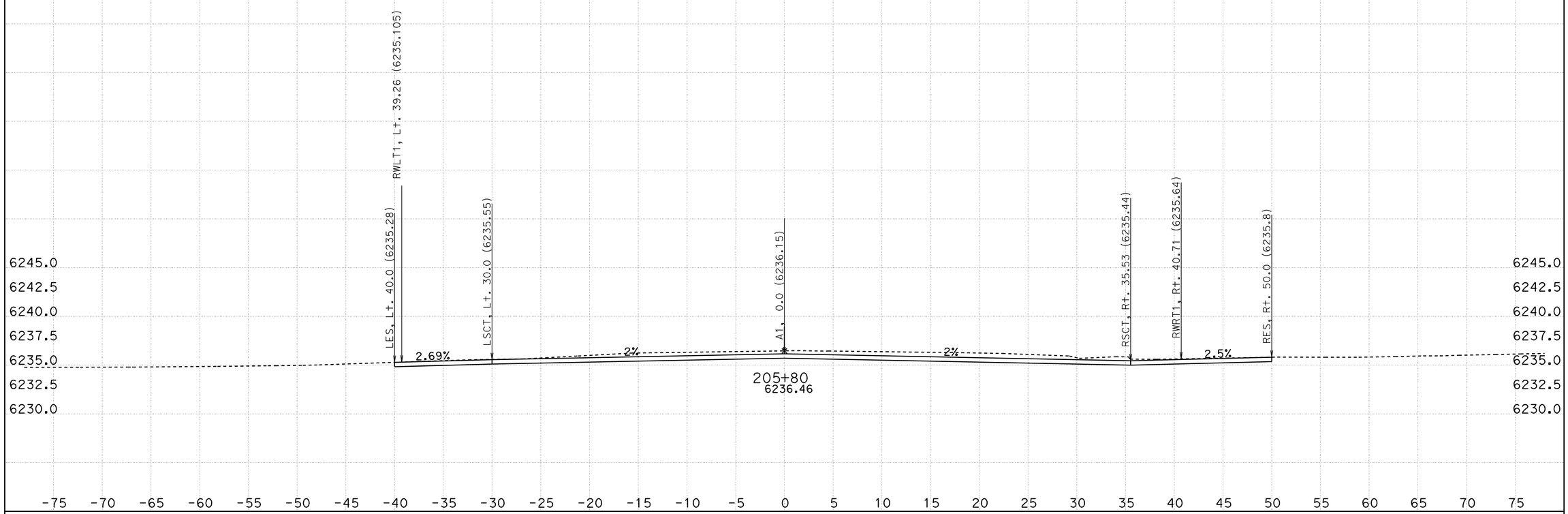

CREATED BY: R. Dawar
DATE: 10/4/2011
KC Project: ED50FT3 File: D:\project 1a734d411\ED50FT3*a734\xsec_des(0105411).ear

CONTRACT: 1A734
DIST/CO/RTE/PM: 03/ED/50/78.9-79.5

SCALE: 1" = 5' Horiz.
1" = 5' Vert.

All Dimensions are US Survey Feet

A1
CROSS SECTIONS
SHEET 42 OF 105

FOR EARTHWORK DEVELOPMENT ONLY

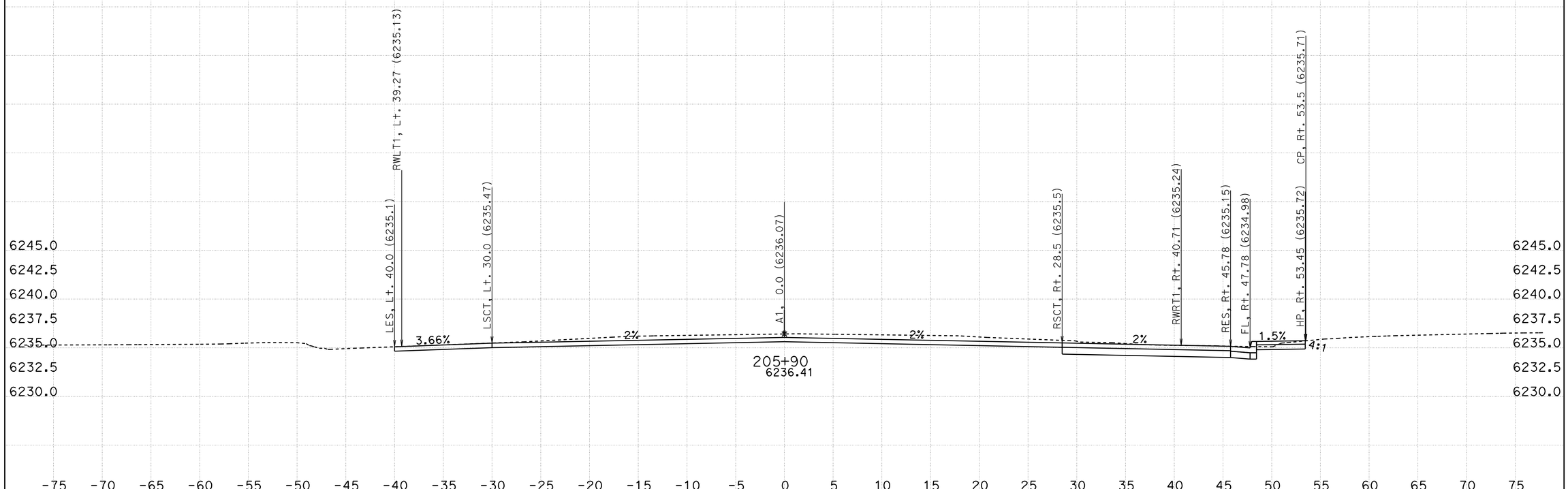

CREATED BY: R. Dawar
DATE: 10/4/2011
KC Project: ED50FT3 File: D:\project 1a734d411\ED50FT3*a734\xsec_des(0105411).ear

CONTRACT: 1A734
DIST/CO/RTE/PM: 03/ED/50/78.9-79.5

SCALE: 1" = 5' Horiz.
1" = 5' Vert.

All Dimensions are US Survey Feet

A1
CROSS SECTIONS
SHEET 43 OF 105

FOR EARTHWORK DEVELOPMENT ONLY

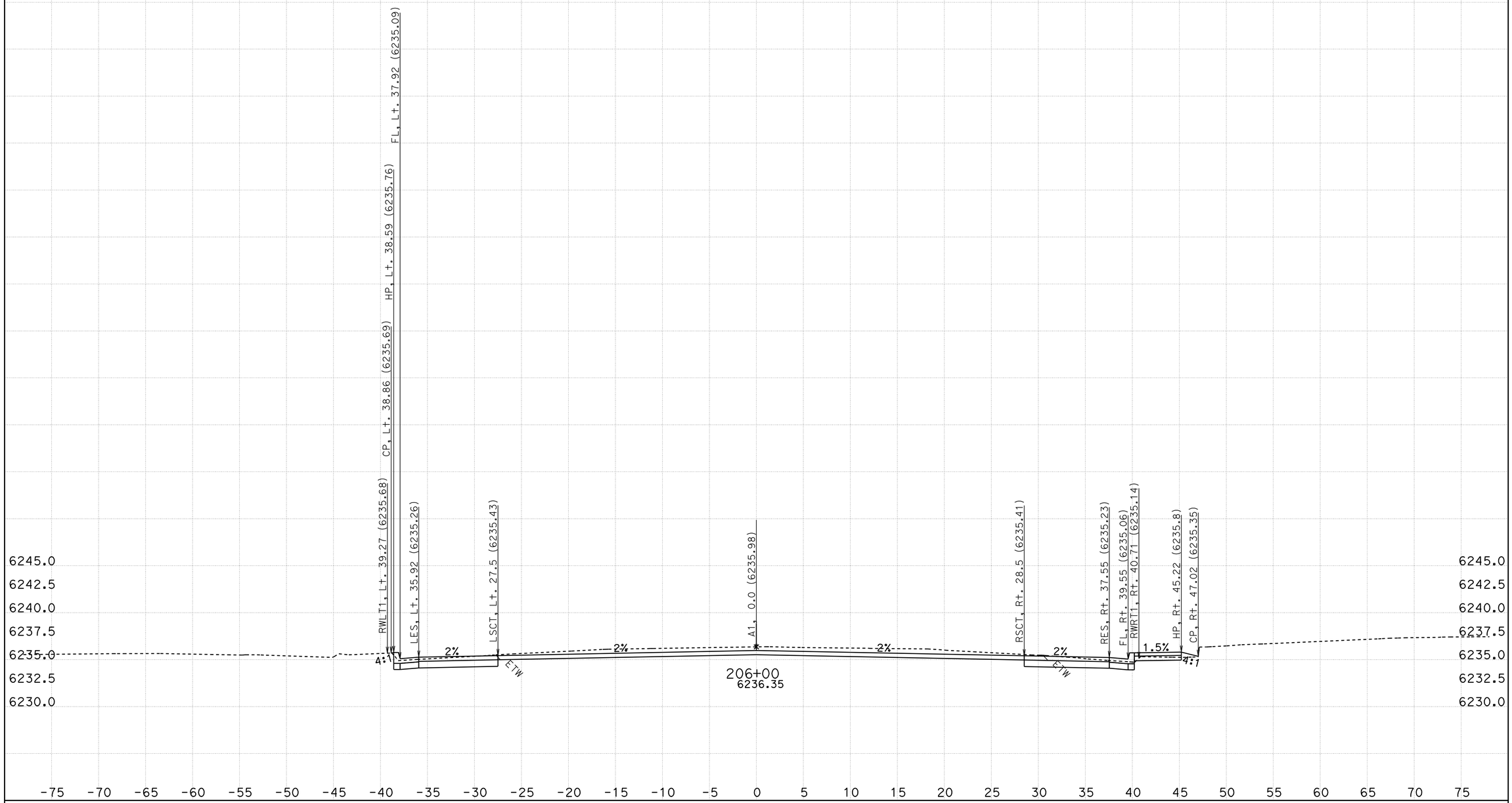

CREATED BY: R. Dawar
DATE: 10/4/2011
KC Project: ED50FT3 File: D:\project 1a734d411\ED50FT3*a734\xsec_des(0105411).ear

CONTRACT: 1A734
DIST/CO/RTE/PM: 03/ED/50/78.9-79.5

SCALE: 1" = 5' Horiz.
1" = 5' Vert.

All Dimensions are US Survey Feet

A1
CROSS SECTIONS
SHEET 44 OF 105

FOR EARTHWORK DEVELOPMENT ONLY

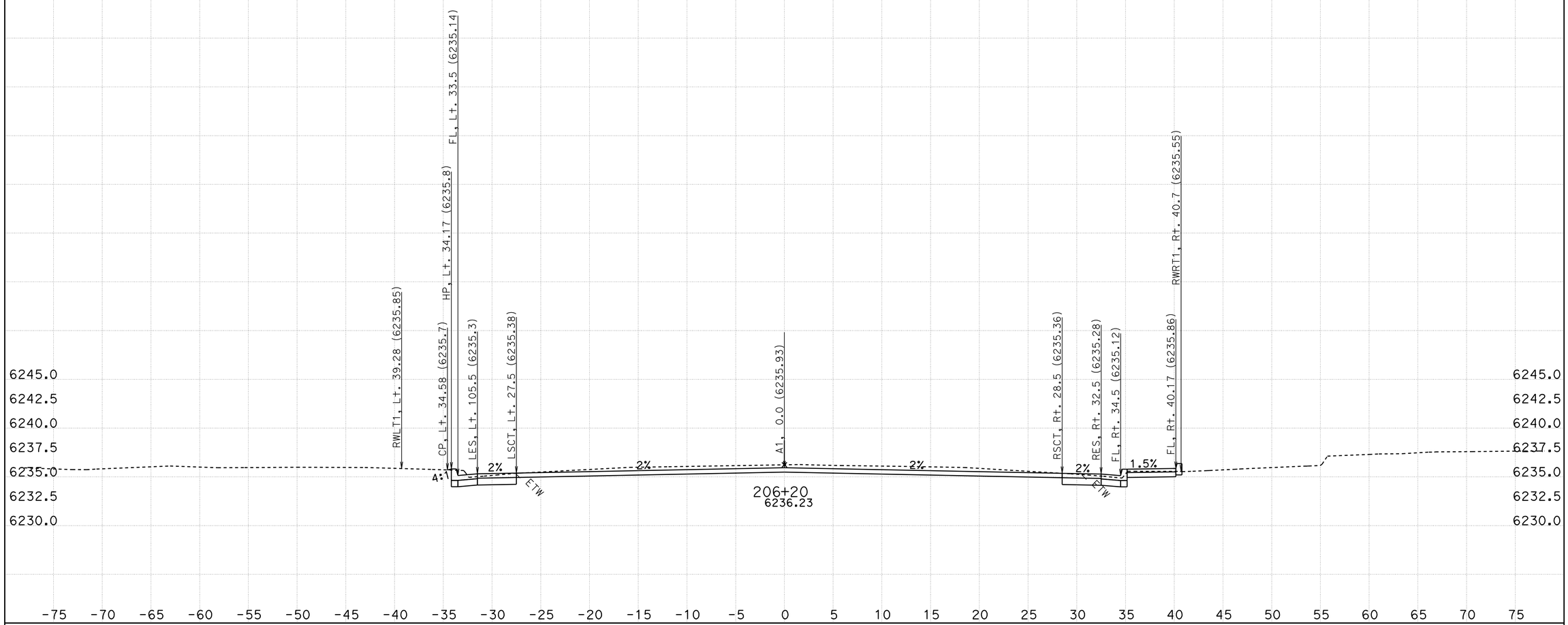

CREATED BY: R. Dawar
DATE: 10/4/2011
KC Project: ED50FT3 File: D:\project 1a734d411\ED50FT3*a734\xsec_des(0105411).ear

CONTRACT: 1A734
DIST/CO/RTE/PM: 03/ED/50/78.9-79.5

SCALE: 1" = 5' Horiz.
1" = 5' Vert.

All Dimensions are US Survey Feet

A1
CROSS SECTIONS
SHEET 45 OF 105

FOR EARTHWORK DEVELOPMENT ONLY

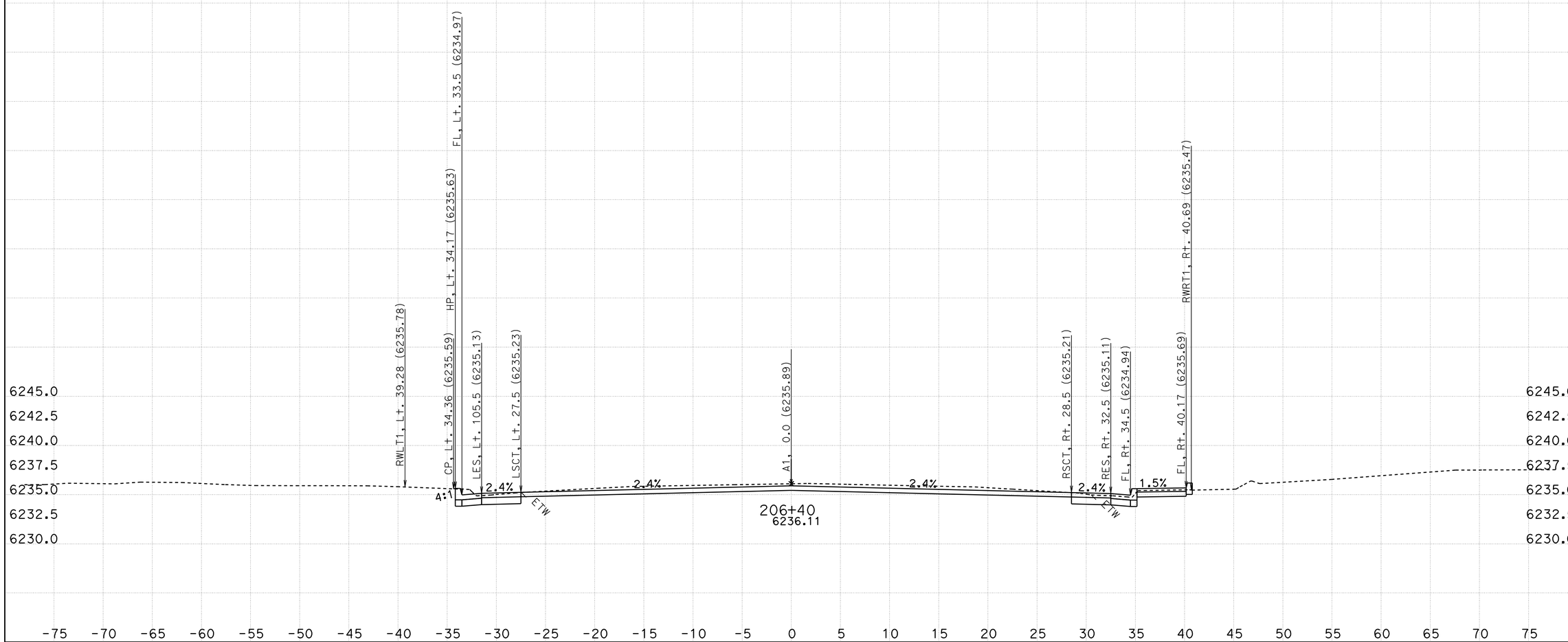

CREATED BY: R. Dawar
DATE: 10/4/2011
KC Project: ED50FT3 File: D:\project 1a734d411\ED50FT3*a734\xsec_des(0105411).ear

CONTRACT: 1A734
DIST/CO/RTE/PM: 03/ED/50/78.9-79.5

SCALE: 1" = 5' Horiz.
1" = 5' Vert.

All Dimensions are US Survey Feet

A1
CROSS SECTIONS
SHEET 46 OF 105

FOR EARTHWORK DEVELOPMENT ONLY

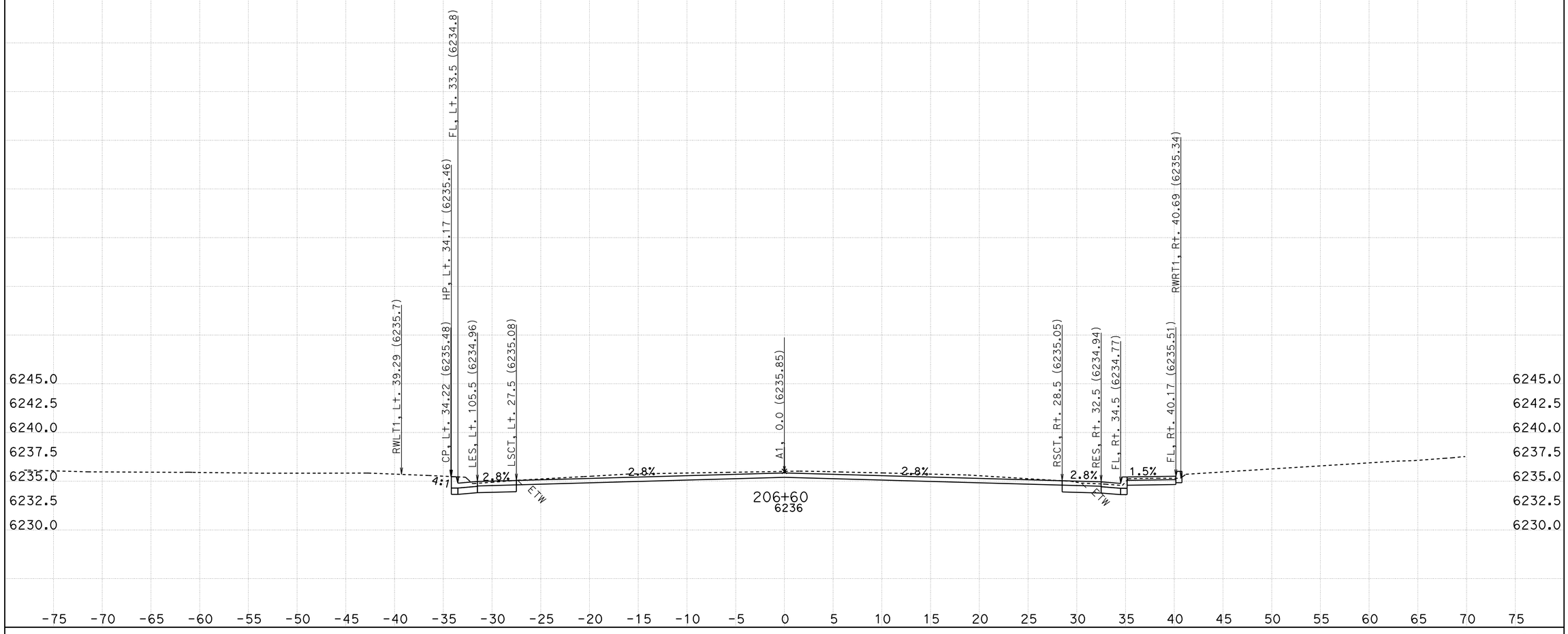

CREATED BY: R. Dawar
DATE: 10/4/2011
KC Project: ED50FT3 File: D:\project 1a734d411\ED50FT3*a734\xsec_des(0105411).ear

CONTRACT: 1A734
DIST/CO/RTE/PM: 03/ED/50/78.9-79.5

SCALE: 1" = 5' Horiz.
1" = 5' Vert.

All Dimensions are US Survey Feet

A1
CROSS SECTIONS
SHEET 47 OF 105

FOR EARTHWORK DEVELOPMENT ONLY

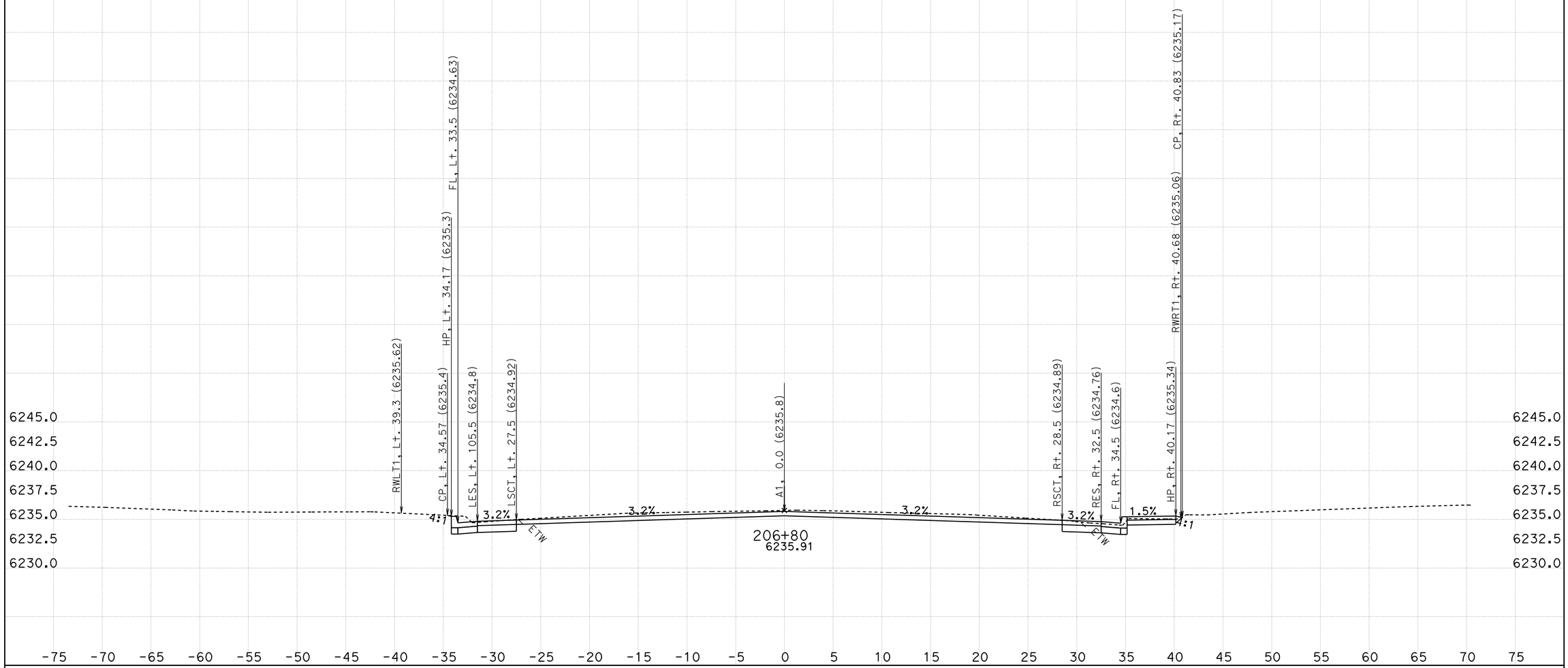

CREATED BY: R. Dawar
DATE: 10/4/2011
KC Project: ED50FT3 File: D:\project 1a734d411\ED50FT3*a734\xsec_des(0105411).ear

CONTRACT: 1A734
DIST/CO/RTE/PM: 03/ED/50/78.9-79.5

SCALE: 1" = 5' Horiz.
1" = 5' Vert.

All Dimensions are US Survey Feet

A1
CROSS SECTIONS
SHEET 48 OF 105

FOR EARTHWORK DEVELOPMENT ONLY

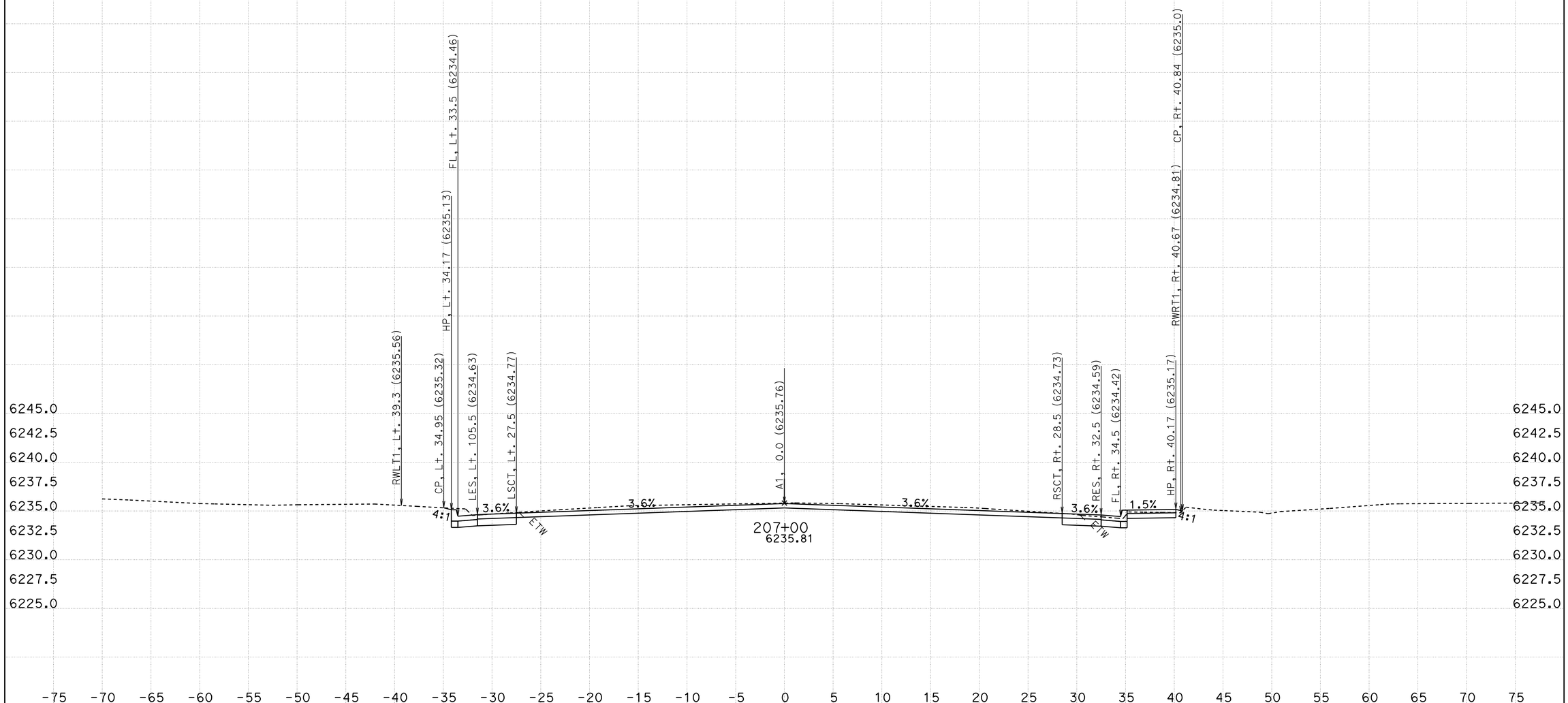

CREATED BY: R. Dawar
DATE: 10/4/2011
KC Project: ED50FT3 File: D:\project 1a734d411\ED50FT3*a734\xsec_des(0105411).ear

CONTRACT: 1A734
DIST/CO/RTE/PM: 03/ED/50/78.9-79.5

SCALE: 1" = 5' Horiz.
1" = 5' Vert.

All Dimensions are US Survey Feet

A1
CROSS SECTIONS
SHEET 49 OF 105

FOR EARTHWORK DEVELOPMENT ONLY

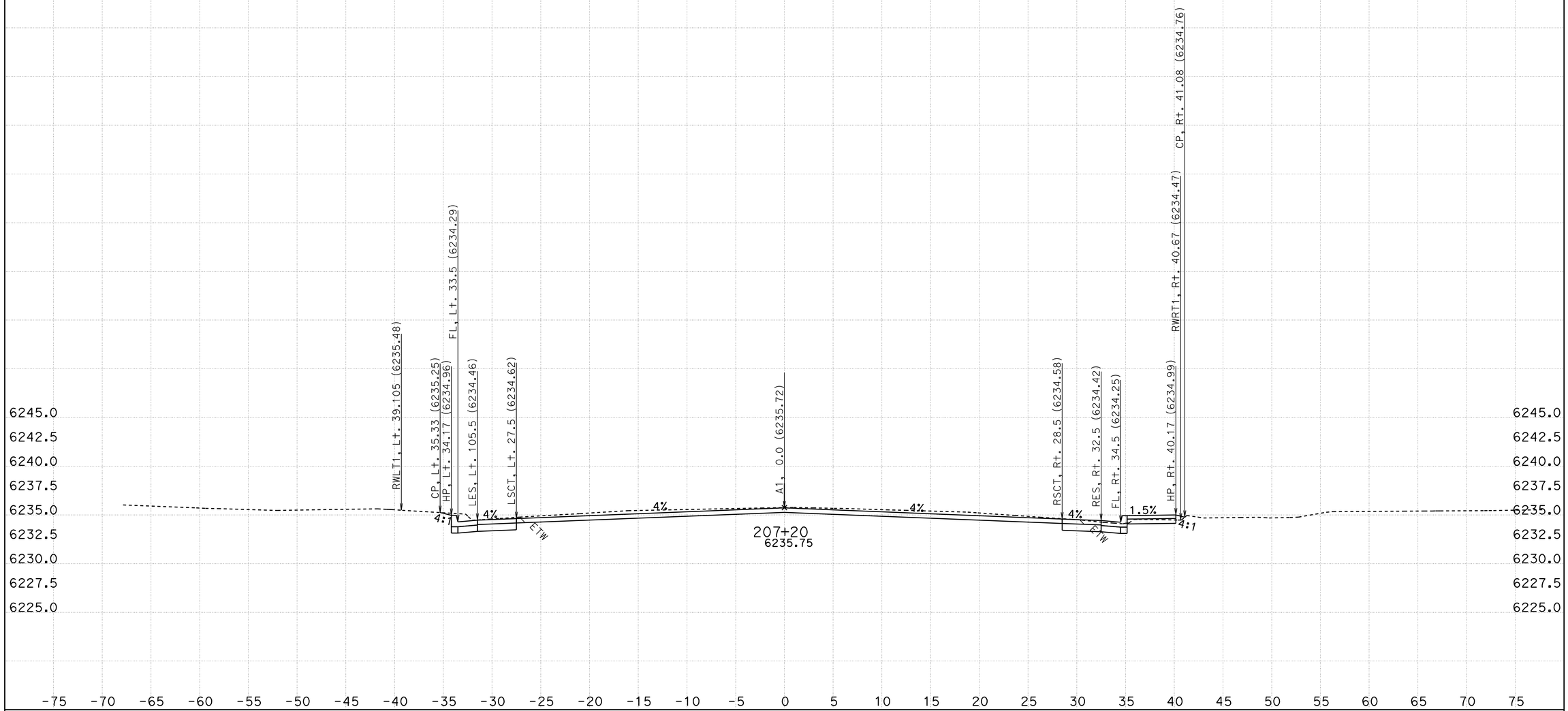

CREATED BY: R. Dawar
DATE: 10/4/2011
KC Project: ED50FT3 File: D:\project 1a734d411\ED50FT3*a734\xsec_des(0105411).ear

CONTRACT: 1A734
DIST/CO/RTE/PM: 03/ED/50/78.9-79.5

SCALE: 1" = 5' Horiz.
1" = 5' Vert.

All Dimensions are US Survey Feet

A1
CROSS SECTIONS
SHEET 50 OF 105

FOR EARTHWORK DEVELOPMENT ONLY

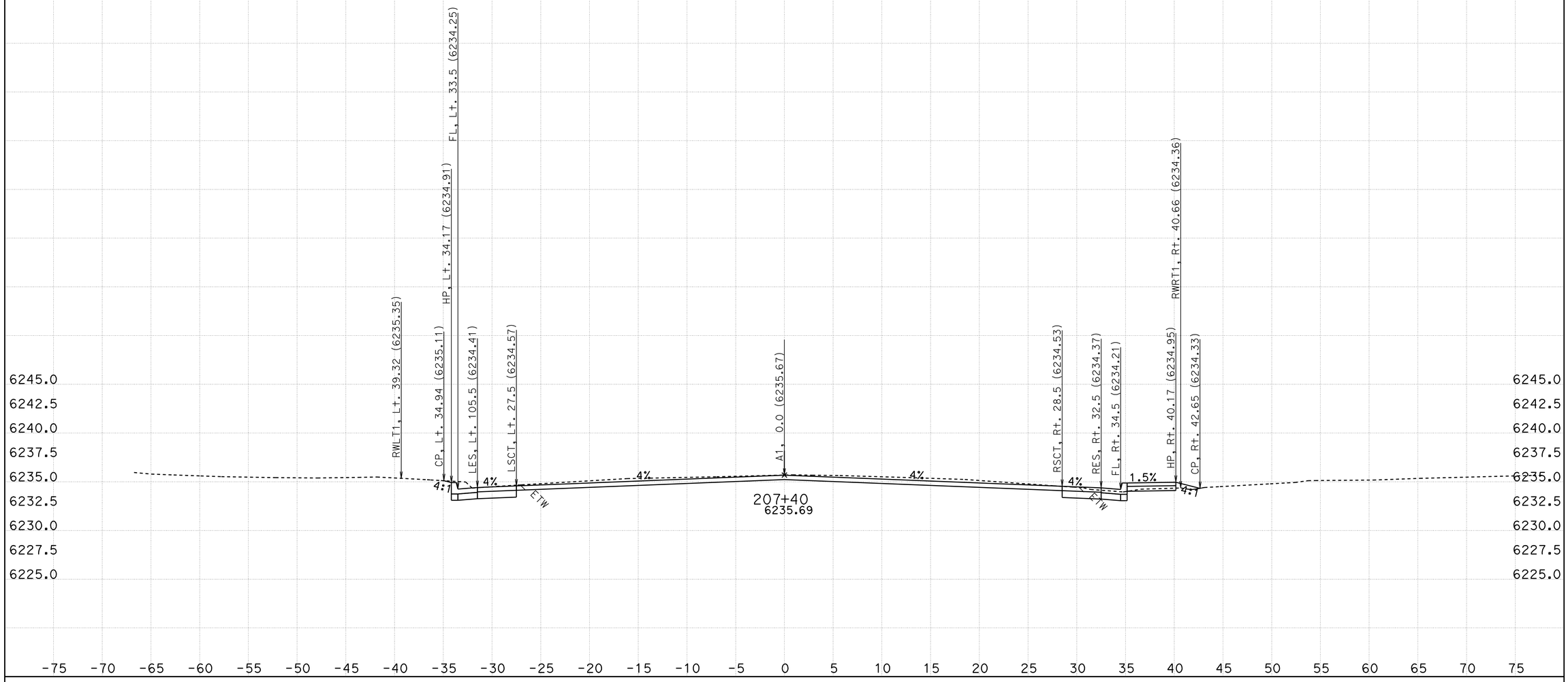

CREATED BY: R. Dawar
DATE: 10/4/2011
KC Project: ED50FT3 File: D:\project 1a734d411\ED50FT3*a734\xsec_des(0105411).ear

CONTRACT: 1A734
DIST/CO/RTE/PM: 03/ED/50/78.9-79.5

SCALE: 1" = 5' Horiz.
1" = 5' Vert.

All Dimensions are US Survey Feet

A1
CROSS SECTIONS
SHEET 51 OF 105

FOR EARTHWORK DEVELOPMENT ONLY

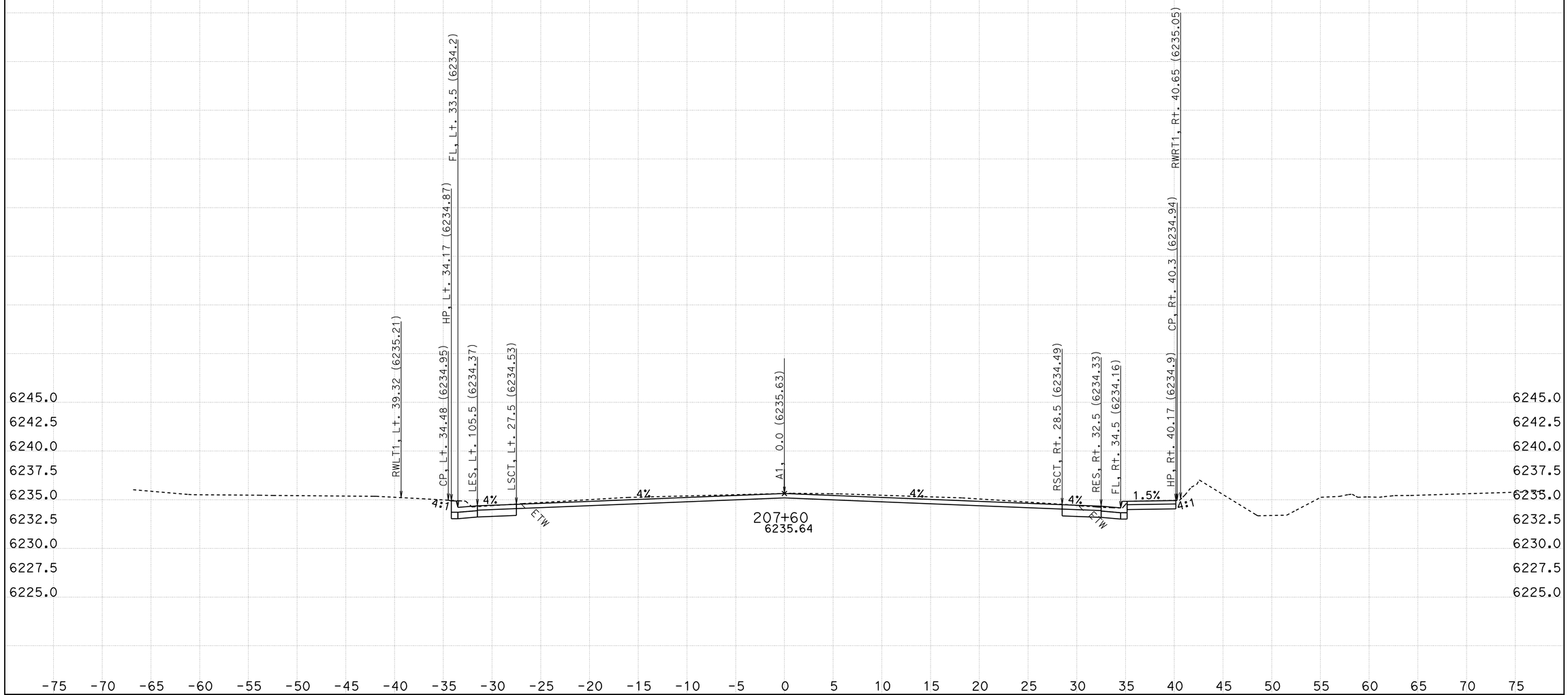

CREATED BY: R. Dawar
DATE: 10/4/2011
KC Project: ED50FT3 File: D:\project 1a734d411\ED50FT3*a734\xsec_des(0105411).ear

CONTRACT: 1A734
DIST/CO/RTE/PM: 03/ED/50/78.9-79.5

SCALE: 1" = 5' Horiz.
1" = 5' Vert.

All Dimensions are US Survey Feet

A1
CROSS SECTIONS
SHEET 52 OF 105

FOR EARTHWORK DEVELOPMENT ONLY

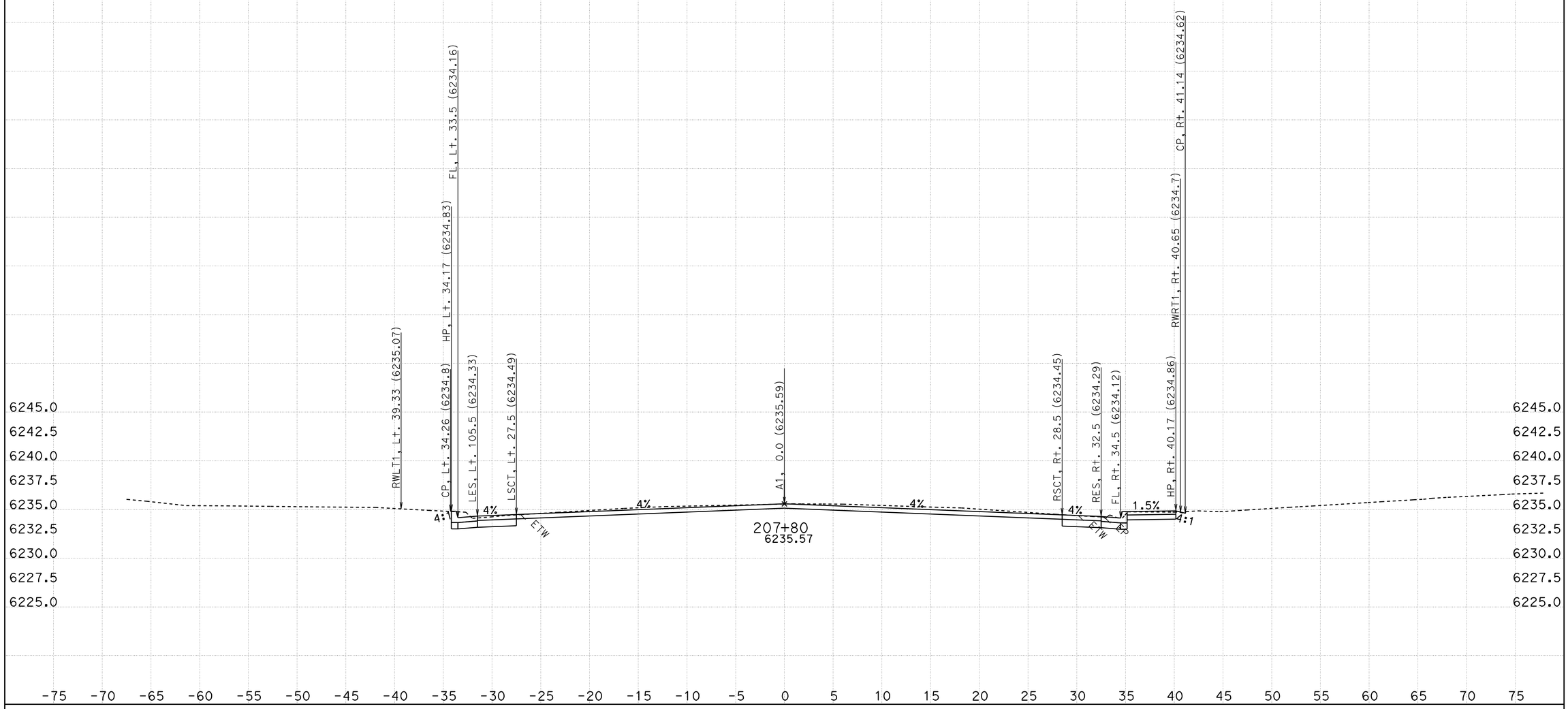

CREATED BY: R. Dawar
DATE: 10/4/2011
KC Project: ED50FT3 File: D:\project 1a734d411\ED50FT3*a734\xsec_des(0105411).ear

CONTRACT: 1A734
DIST/CO/RTE/PM: 03/ED/50/78.9-79.5

SCALE: 1" = 5' Horiz.
1" = 5' Vert.

All Dimensions are US Survey Feet

A1
CROSS SECTIONS
SHEET 53 OF 105

FOR EARTHWORK DEVELOPMENT ONLY

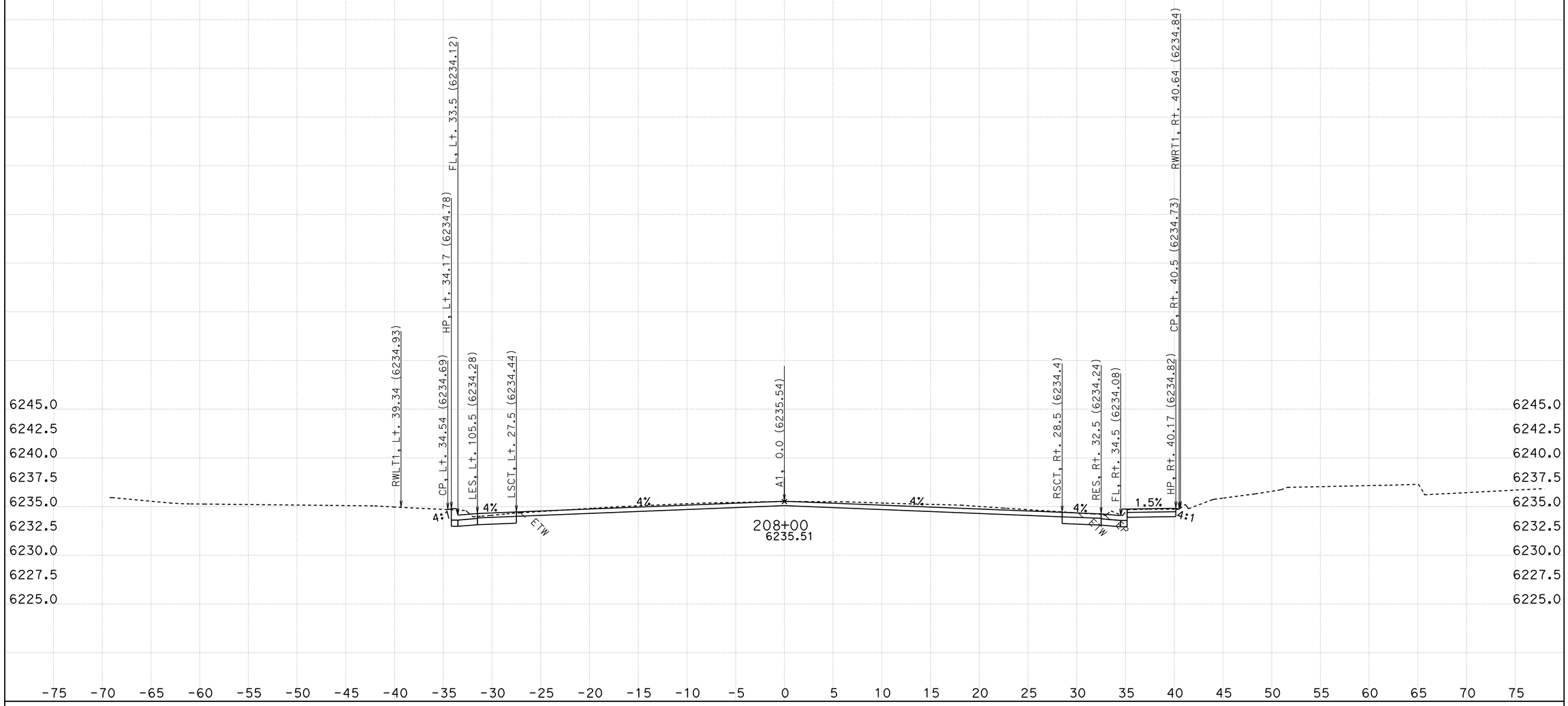

CREATED BY: R. Dawar
DATE: 10/4/2011
KC Project: ED50FT3 File: D:\project 1a734d411\ED50FT3*a734\xsec_des(0105411).ear

CONTRACT: 1A734
DIST/CO/RTE/PM: 03/ED/50/78.9-79.5

SCALE: 1" = 5' Horiz.
1" = 5' Vert.

All Dimensions are US Survey Feet

A1
CROSS SECTIONS
SHEET 54 OF 105

FOR EARTHWORK DEVELOPMENT ONLY

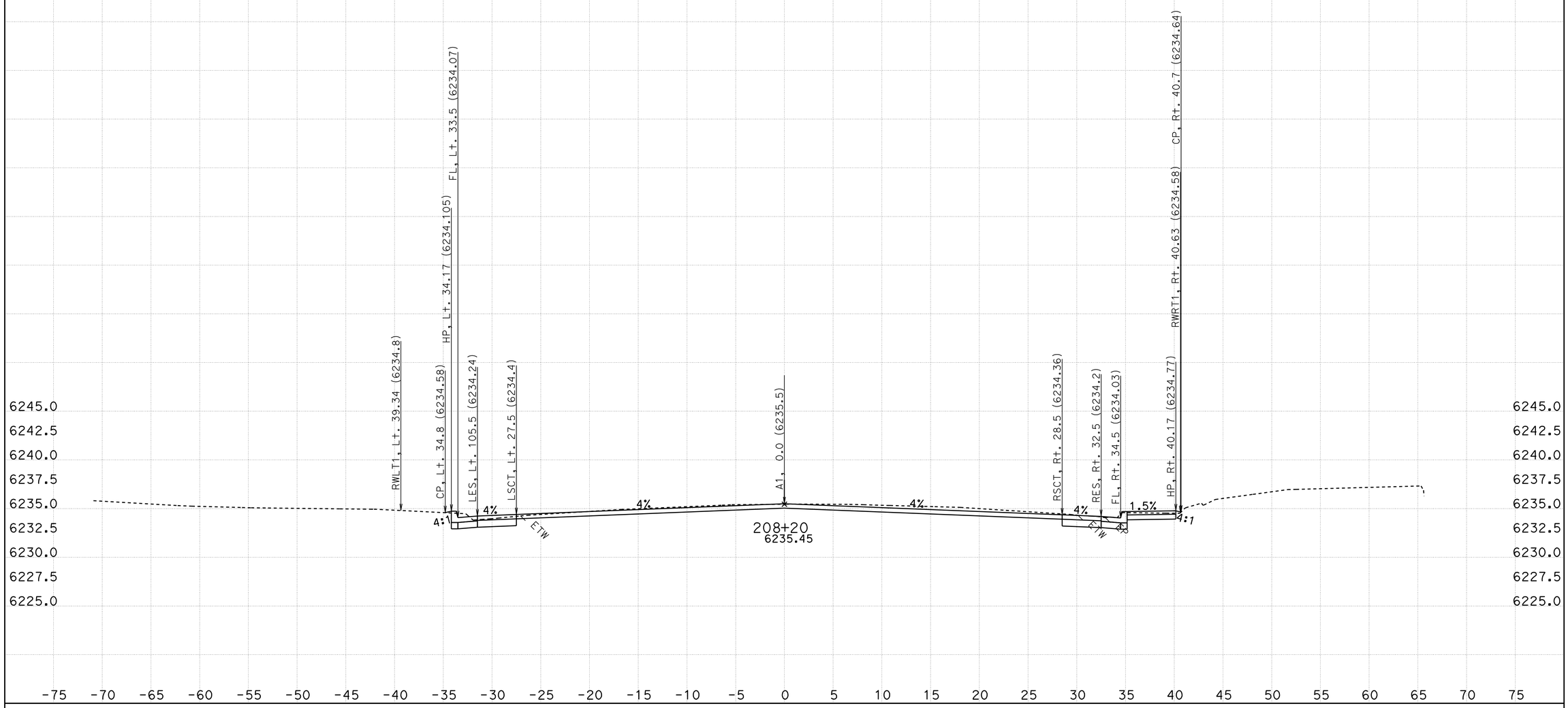

CREATED BY: R. Dawar
DATE: 10/4/2011
KC Project: ED50FT3 File: D:\project 1a734d411\ED50FT3*a734\xsec_des(0105411).ear

CONTRACT: 1A734
DIST/CO/RTE/PM: 03/ED/50/78.9-79.5

SCALE: 1" = 5' Horiz.
1" = 5' Vert.

All Dimensions are US Survey Feet

A1
CROSS SECTIONS
SHEET 55 OF 105

FOR EARTHWORK DEVELOPMENT ONLY

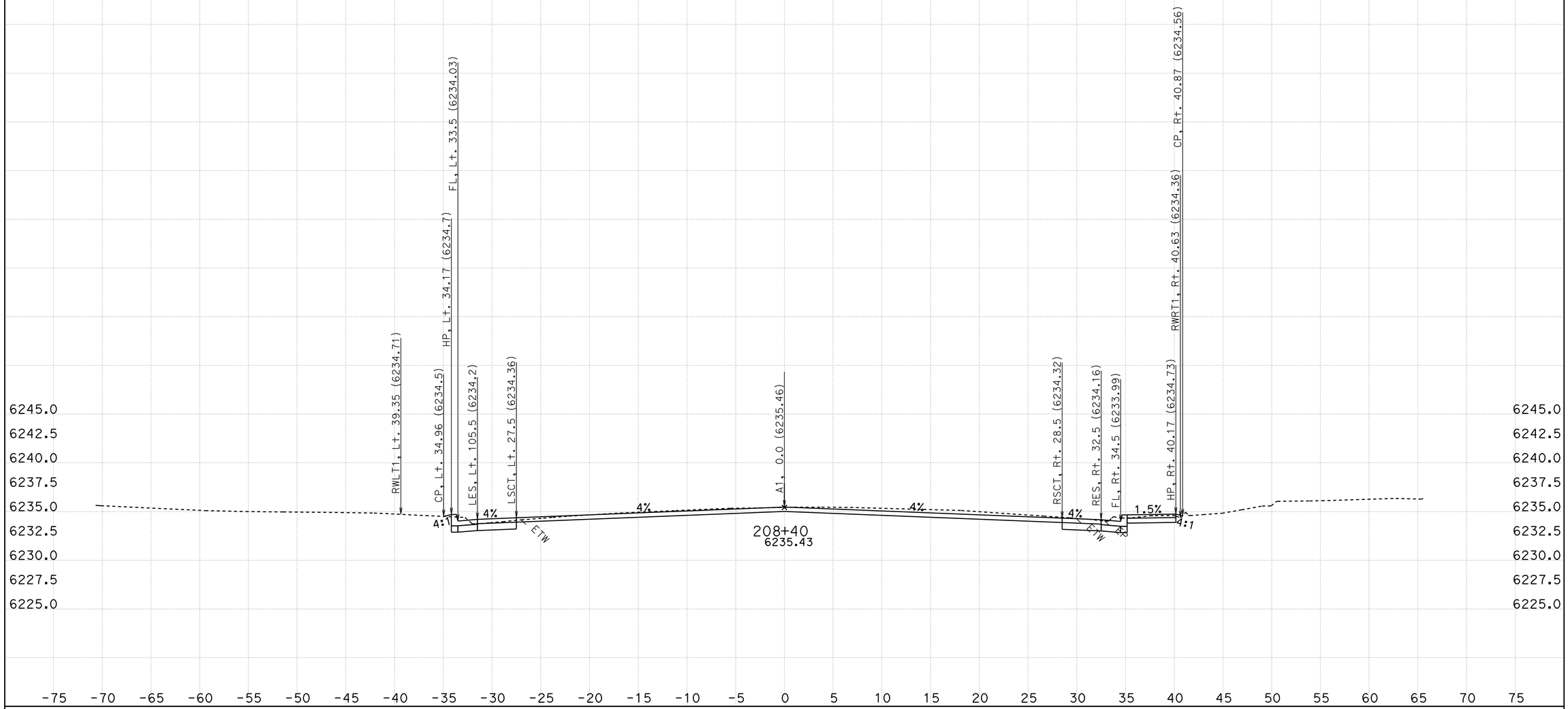

CREATED BY: R. Dawar
DATE: 10/4/2011
KC Project: ED50FT3 File: D:\project 1a734d411\ED50FT3*a734\xsec_des(0105411).ear

CONTRACT: 1A734
DIST/CO/RTE/PM: 03/ED/50/78.9-79.5

SCALE: 1" = 5' Horiz.
1" = 5' Vert.

All Dimensions are US Survey Feet

A1
CROSS SECTIONS
SHEET 56 OF 105

FOR EARTHWORK DEVELOPMENT ONLY

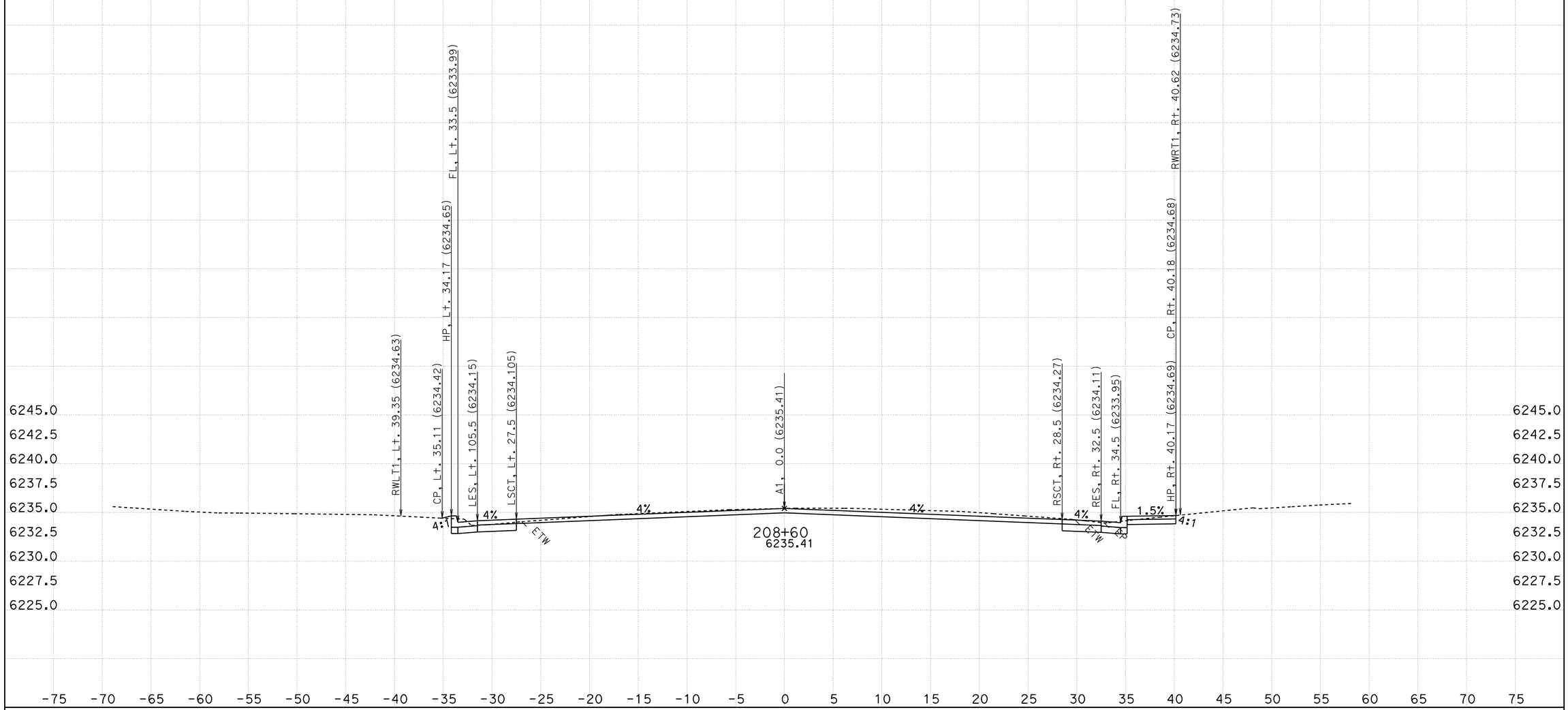

CREATED BY: R. Dawar
DATE: 10/4/2011
KC Project: ED50FT3 File: D:\project 1a734d411\ED50FT3*a734\xsec_des(0105411).ear

CONTRACT: 1A734
DIST/CO/RTE/PM: 03/ED/50/78.9-79.5

SCALE: 1" = 5' Horiz.
1" = 5' Vert.

All Dimensions are US Survey Feet

A1
CROSS SECTIONS
SHEET 57 OF 105

FOR EARTHWORK DEVELOPMENT ONLY

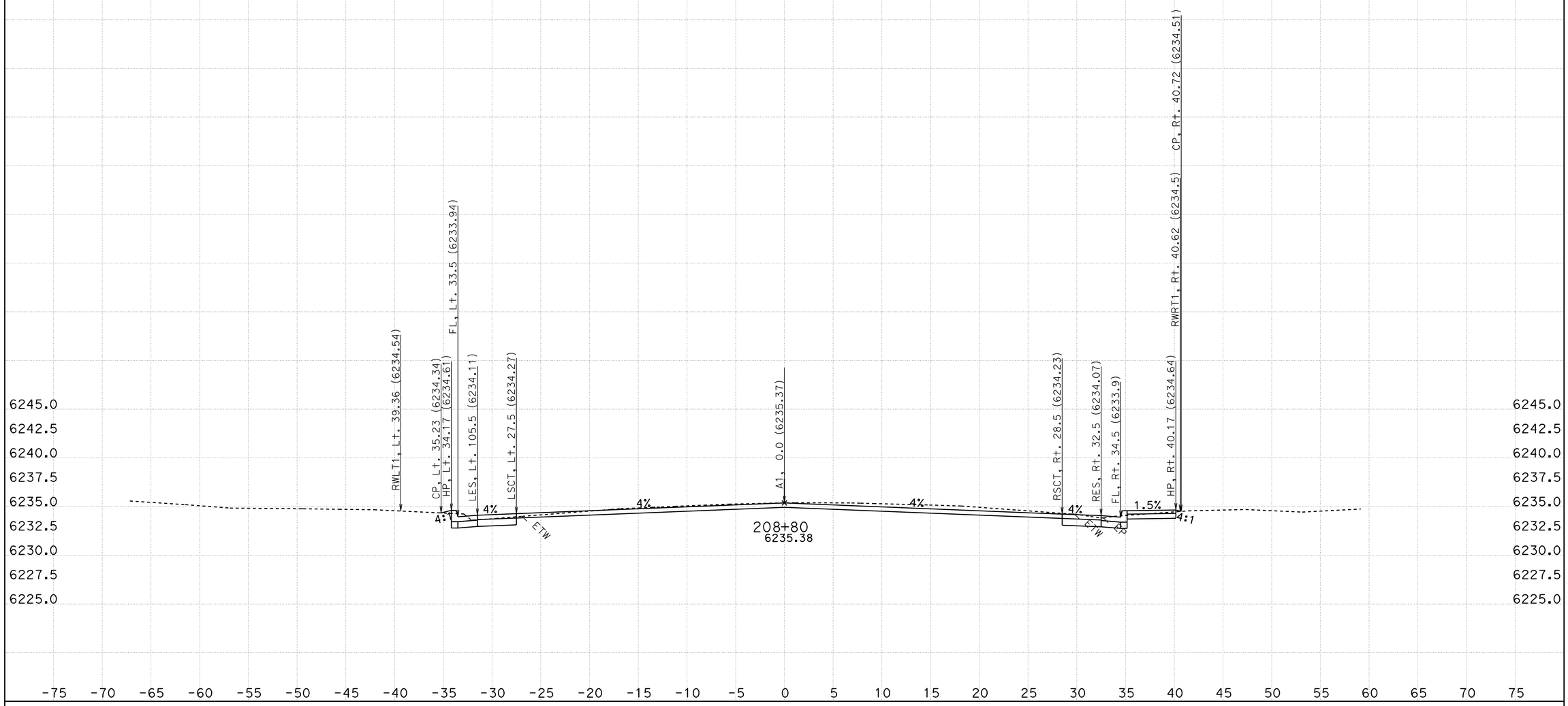

CREATED BY: R. Dawar
DATE: 10/4/2011
KC Project: ED50FT3 File: D:\project 1a734d411\ED50FT3*a734\xsec_des(0105411).ear

CONTRACT: 1A734
DIST/CO/RTE/PM: 03/ED/50/78.9-79.5

SCALE: 1" = 5' Horiz.
1" = 5' Vert.

All Dimensions are US Survey Feet

A1
CROSS SECTIONS
SHEET 58 OF 105

FOR EARTHWORK DEVELOPMENT ONLY

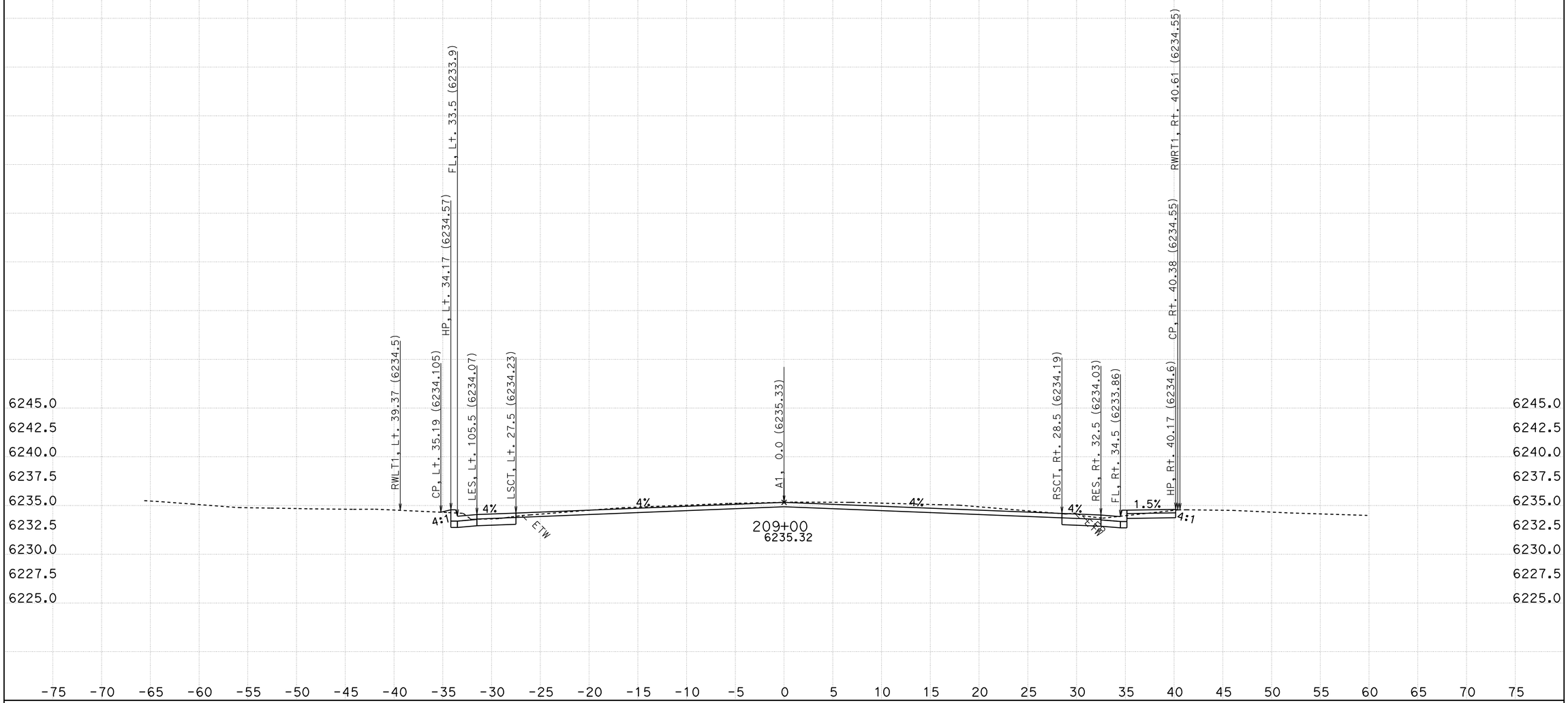

CREATED BY: R. Dawar
DATE: 10/4/2011
KC Project: ED50FT3 File: D:\project 1a734d411\ED50FT3*a734\xsec_des(0105411).ear

CONTRACT: 1A734
DIST/CO/RTE/PM: 03/ED/50/78.9-79.5

SCALE: 1" = 5' Horiz.
1" = 5' Vert.

All Dimensions are US Survey Feet

A1
CROSS SECTIONS
SHEET 59 OF 105

FOR EARTHWORK DEVELOPMENT ONLY

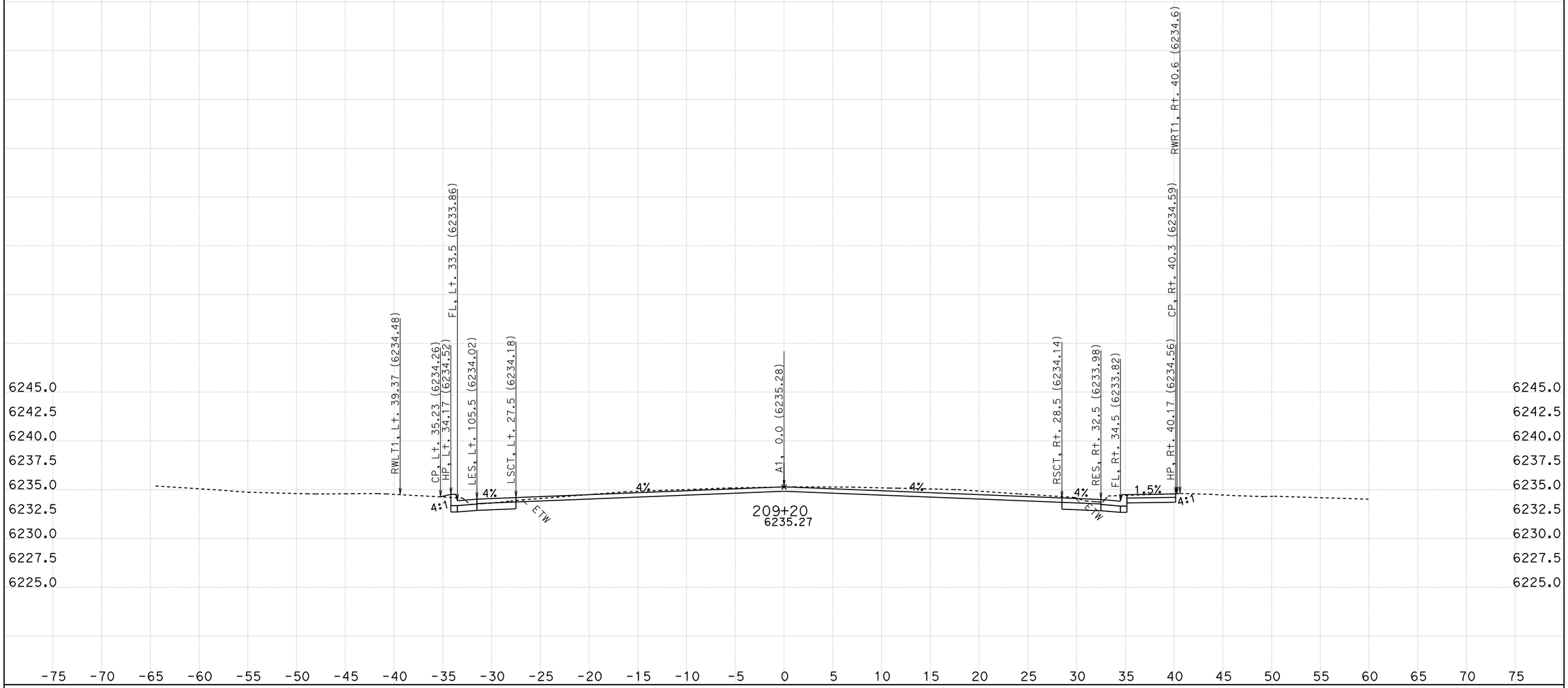

CREATED BY: R. Dawar
DATE: 10/4/2011
KC Project: ED50FT3 File: D:\project 1a734d411\ED50FT3*a734\xsec_des(0105411).ear

CONTRACT: 1A734
DIST/CO/RTE/PM: 03/ED/50/78.9-79.5

SCALE: 1" = 5' Horiz.
1" = 5' Vert.

All Dimensions are US Survey Feet

A1
CROSS SECTIONS
SHEET 60 OF 105

FOR EARTHWORK DEVELOPMENT ONLY

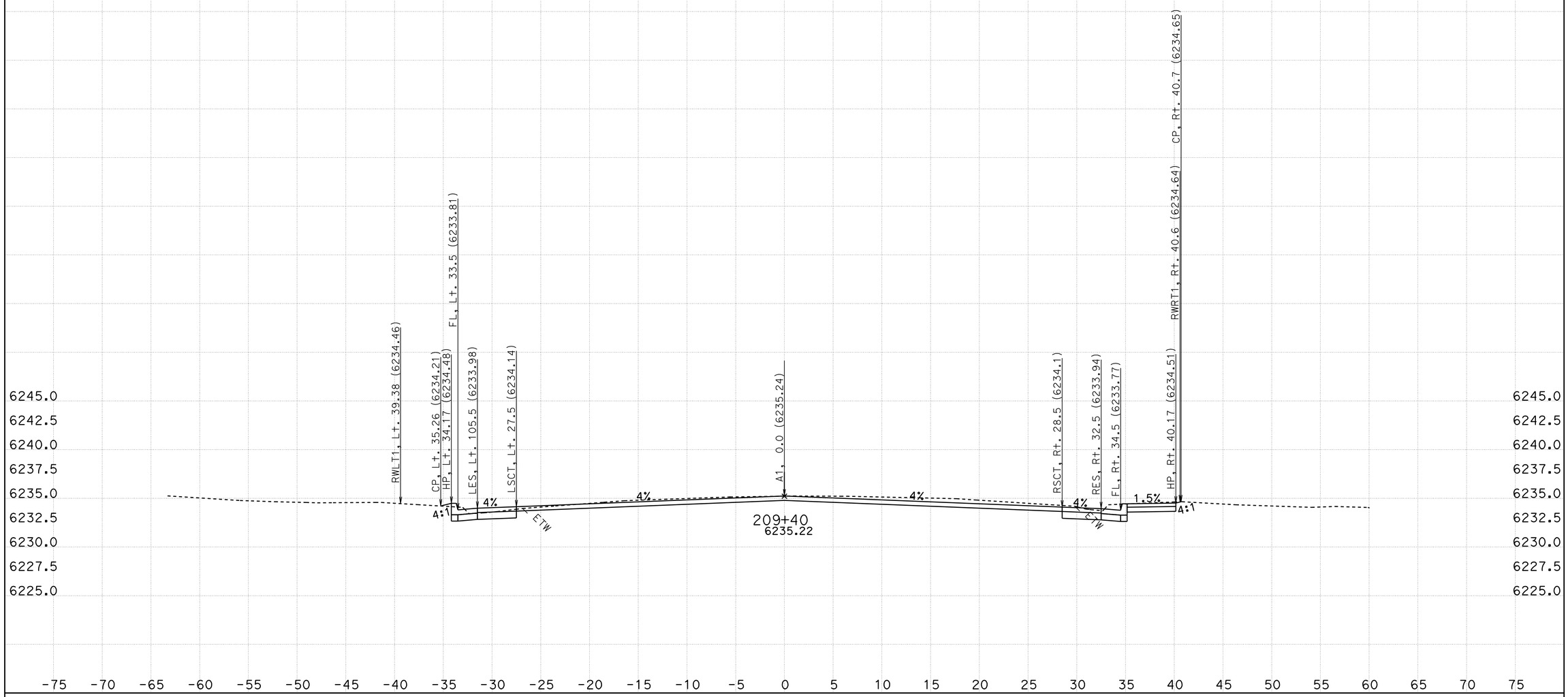

CREATED BY: R. Dawar
DATE: 10/4/2011
KC Project: ED50FT3 File: D:\project 1a734d411\ED50FT3*a734\xsec_des(0105411).ear

CONTRACT: 1A734
DIST/CO/RTE/PM: 03/ED/50/78.9-79.5

SCALE: 1" = 5' Horiz.
1" = 5' Vert.

All Dimensions are US Survey Feet

A1
CROSS SECTIONS
SHEET 61 OF 105

FOR EARTHWORK DEVELOPMENT ONLY

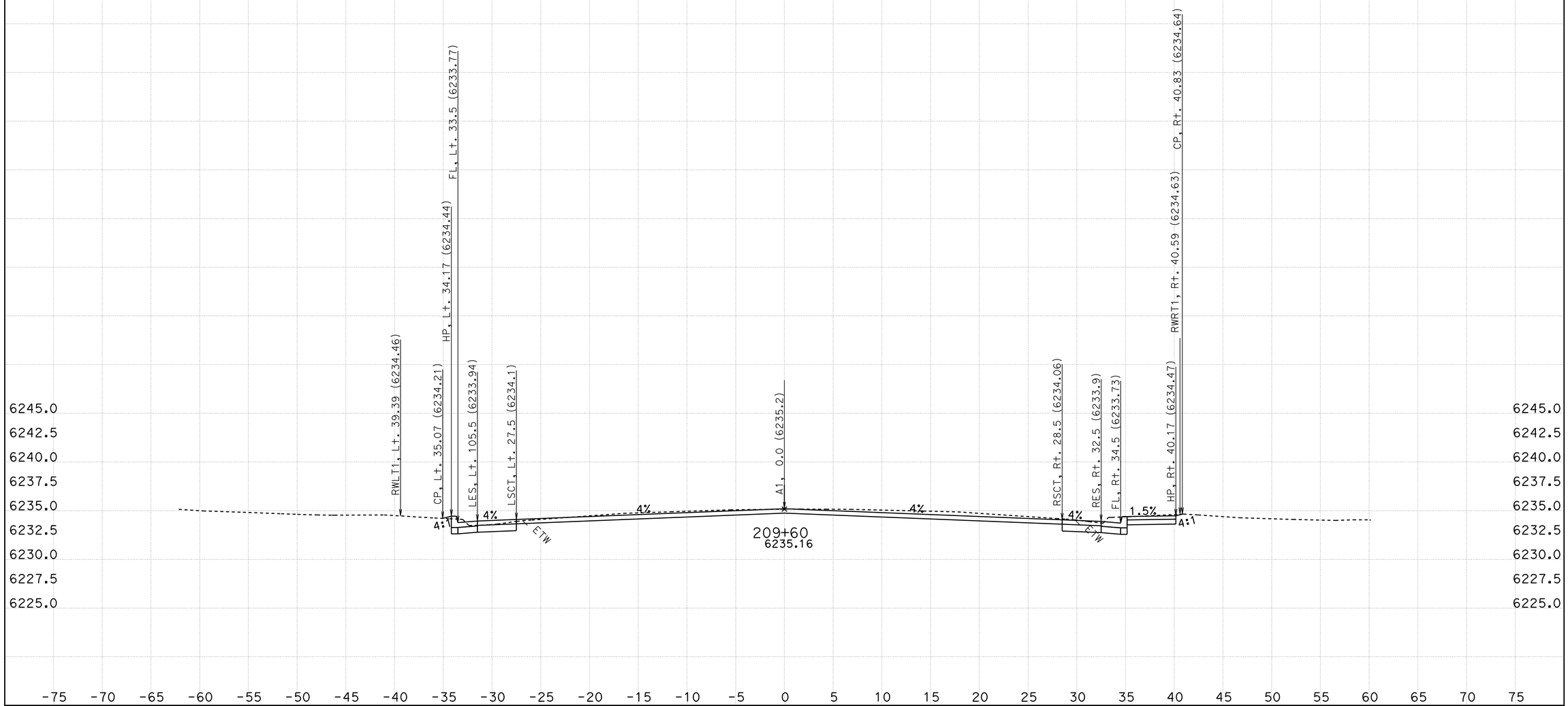

CREATED BY: R. Dawar
DATE: 10/4/2011
KC Project: ED50FT3 File: D:\project 1a734d411\ED50FT3*a734\xsec_des(0105411).ear

CONTRACT: 1A734
DIST/CO/RTE/PM: 03/ED/50/78.9-79.5

SCALE: 1" = 5' Horiz.
1" = 5' Vert.

All Dimensions are US Survey Feet

A1
CROSS SECTIONS
SHEET 62 OF 105

FOR EARTHWORK DEVELOPMENT ONLY

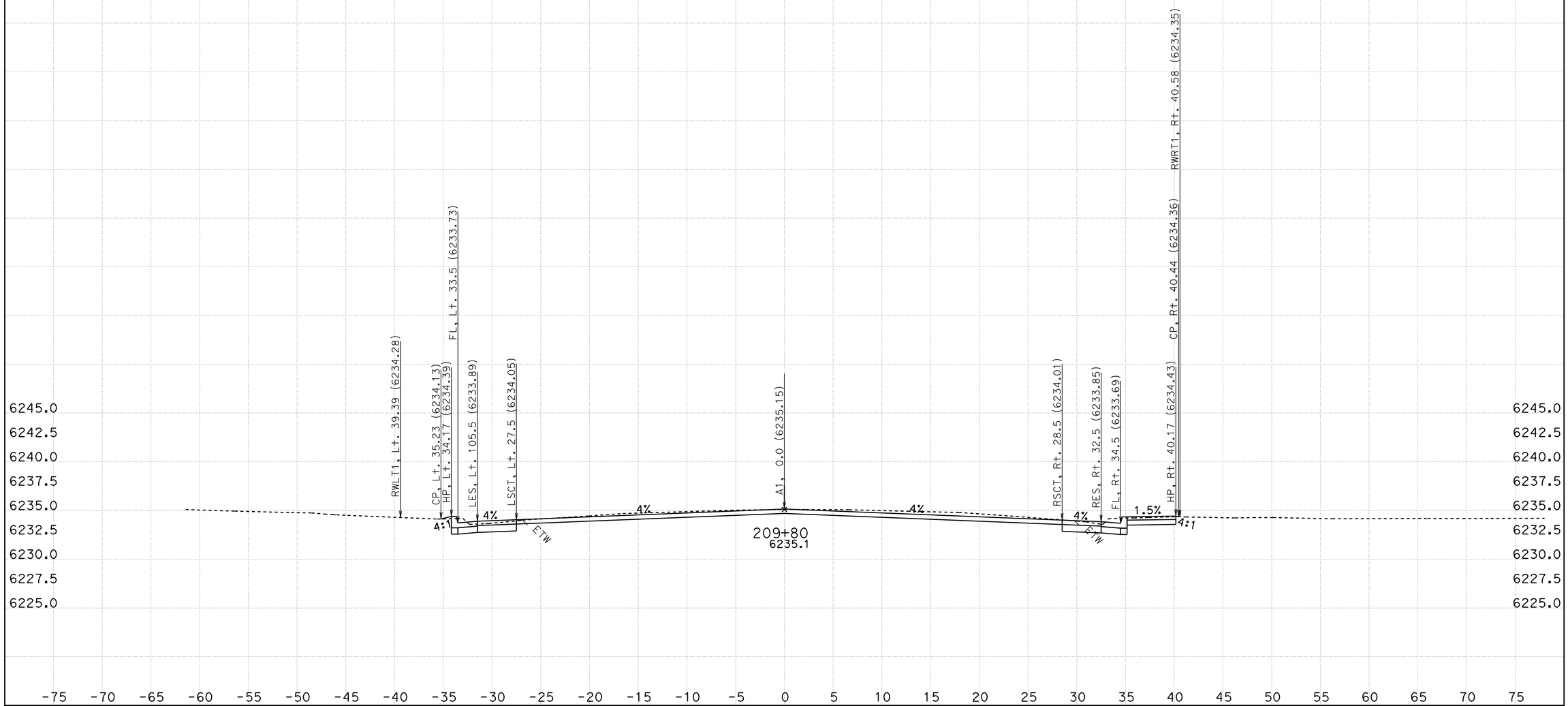

CREATED BY: R. Dawar
DATE: 10/4/2011
KC Project: ED50FT3 File: D:\project 1a734d411\ED50FT3*a734\xsec_des(0105411).ear

CONTRACT: 1A734
DIST/CO/RTE/PM: 03/ED/50/78.9-79.5

SCALE: 1" = 5' Horiz.
1" = 5' Vert.

All Dimensions are US Survey Feet

A1
CROSS SECTIONS
SHEET 63 OF 105

FOR EARTHWORK DEVELOPMENT ONLY

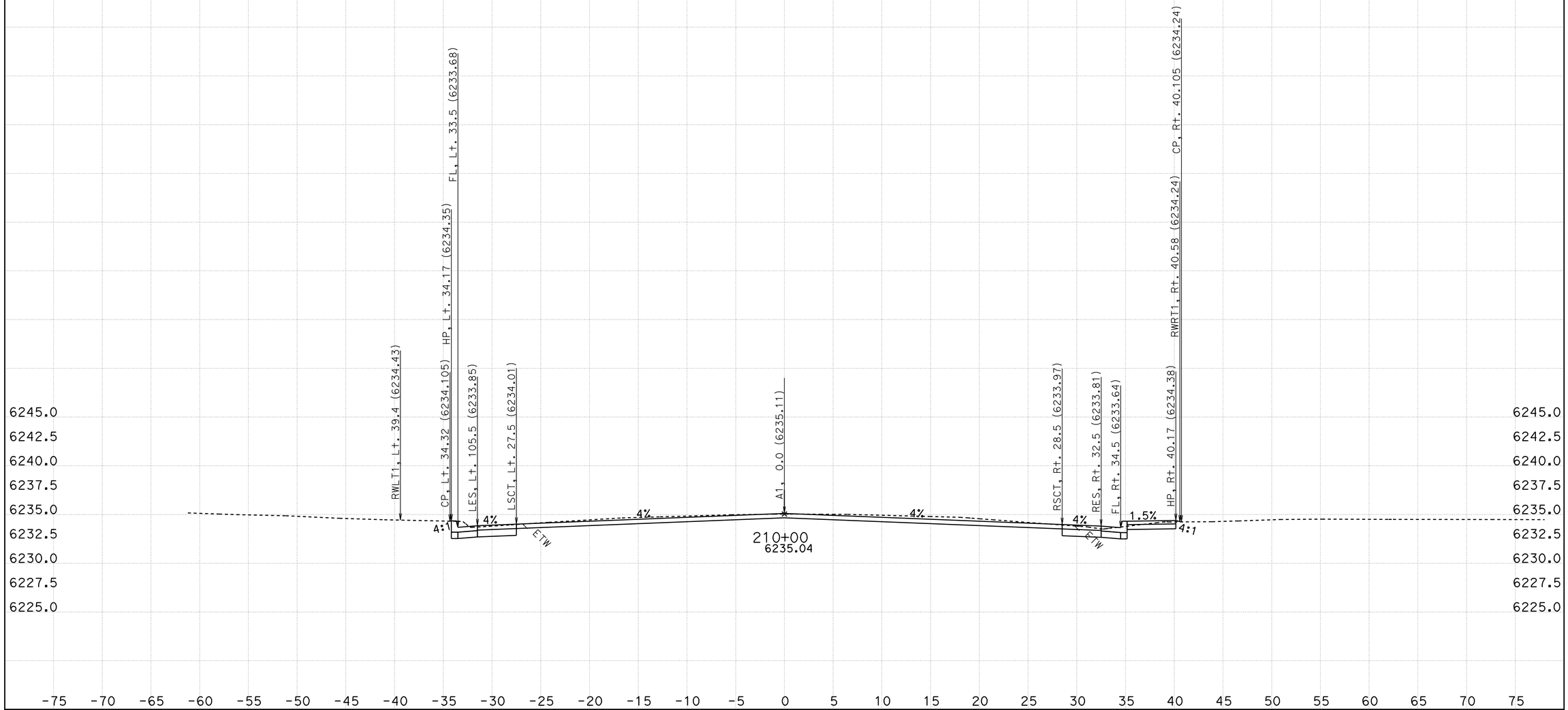

CREATED BY: R. Dawar
DATE: 10/4/2011
KC Project: ED50FT3 File: D:\project 1a734d411\ED50FT3*a734\xsec_des(0105411).ear

CONTRACT: 1A734
DIST/CO/RTE/PM: 03/ED/50/78.9-79.5

SCALE: 1" = 5' Horiz.
1" = 5' Vert.

All Dimensions are US Survey Feet

A1
CROSS SECTIONS
SHEET 64 OF 105

FOR EARTHWORK DEVELOPMENT ONLY

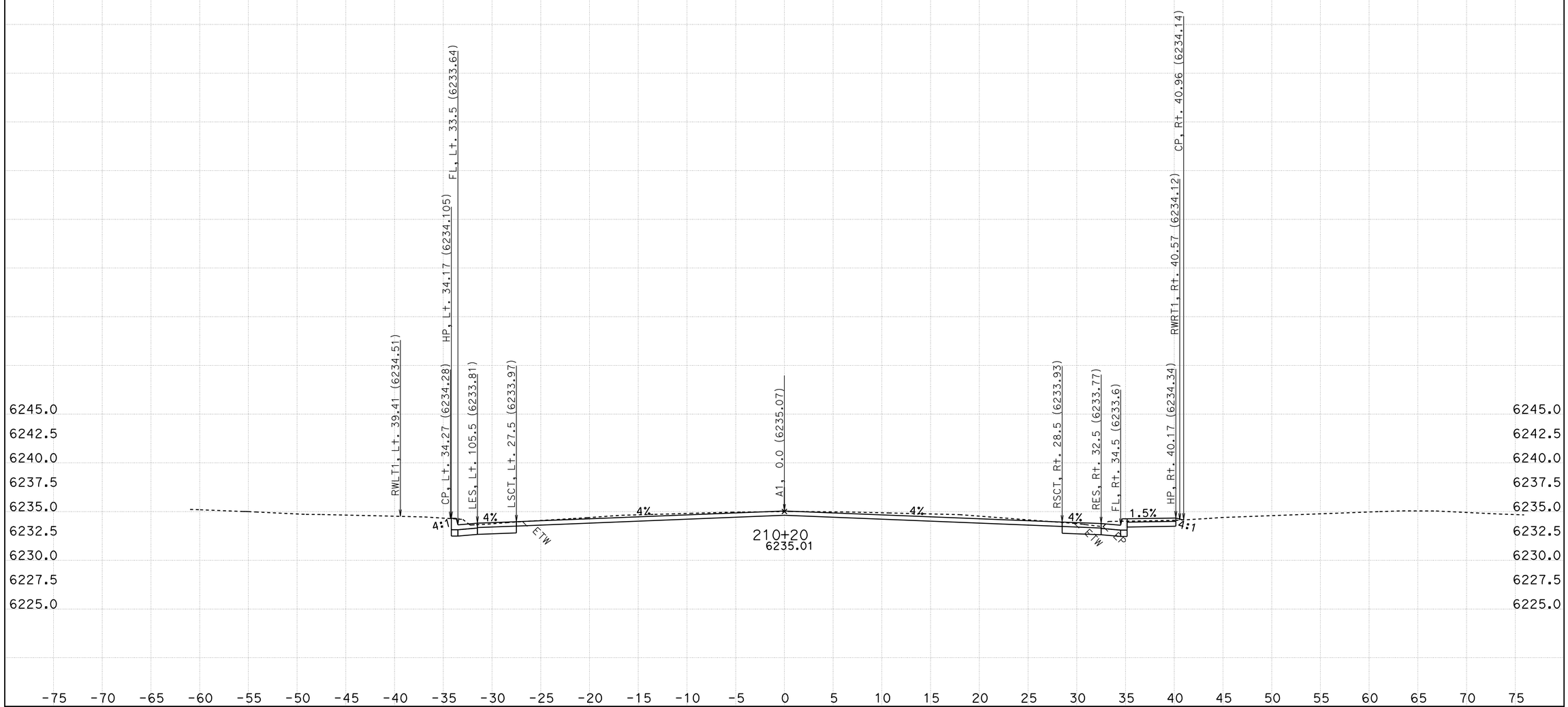

CREATED BY: R. Dawar
DATE: 10/4/2011
KC Project: ED50FT3 File: D:\project 1a734d411\ED50FT3*a734\xsec_des(0105411).ear

CONTRACT: 1A734
DIST/CO/RTE/PM: 03/ED/50/78.9-79.5

SCALE: 1" = 5' Horiz.
1" = 5' Vert.

All Dimensions are US Survey Feet

A1
CROSS SECTIONS
SHEET 65 OF 105

FOR EARTHWORK DEVELOPMENT ONLY

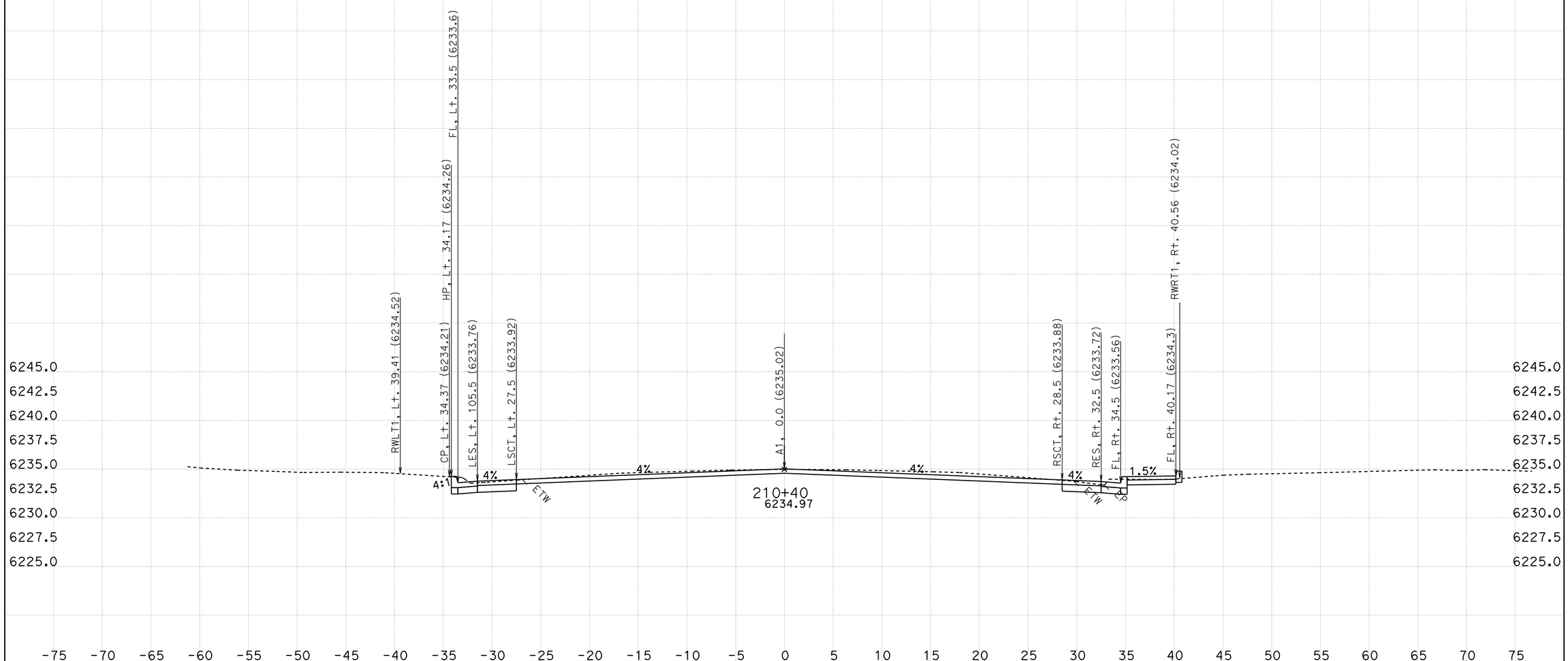

CREATED BY: R. Dawar
DATE: 10/4/2011
KC Project: ED50FT3 File: D:\project 1a734d411\ED50FT3*a734\xsec_des(0105411).ear

CONTRACT: 1A734
DIST/CO/RTE/PM: 03/ED/50/78.9-79.5

SCALE: 1" = 5' Horiz.
1" = 5' Vert.

All Dimensions are US Survey Feet

A1
CROSS SECTIONS
SHEET 66 OF 105

FOR EARTHWORK DEVELOPMENT ONLY

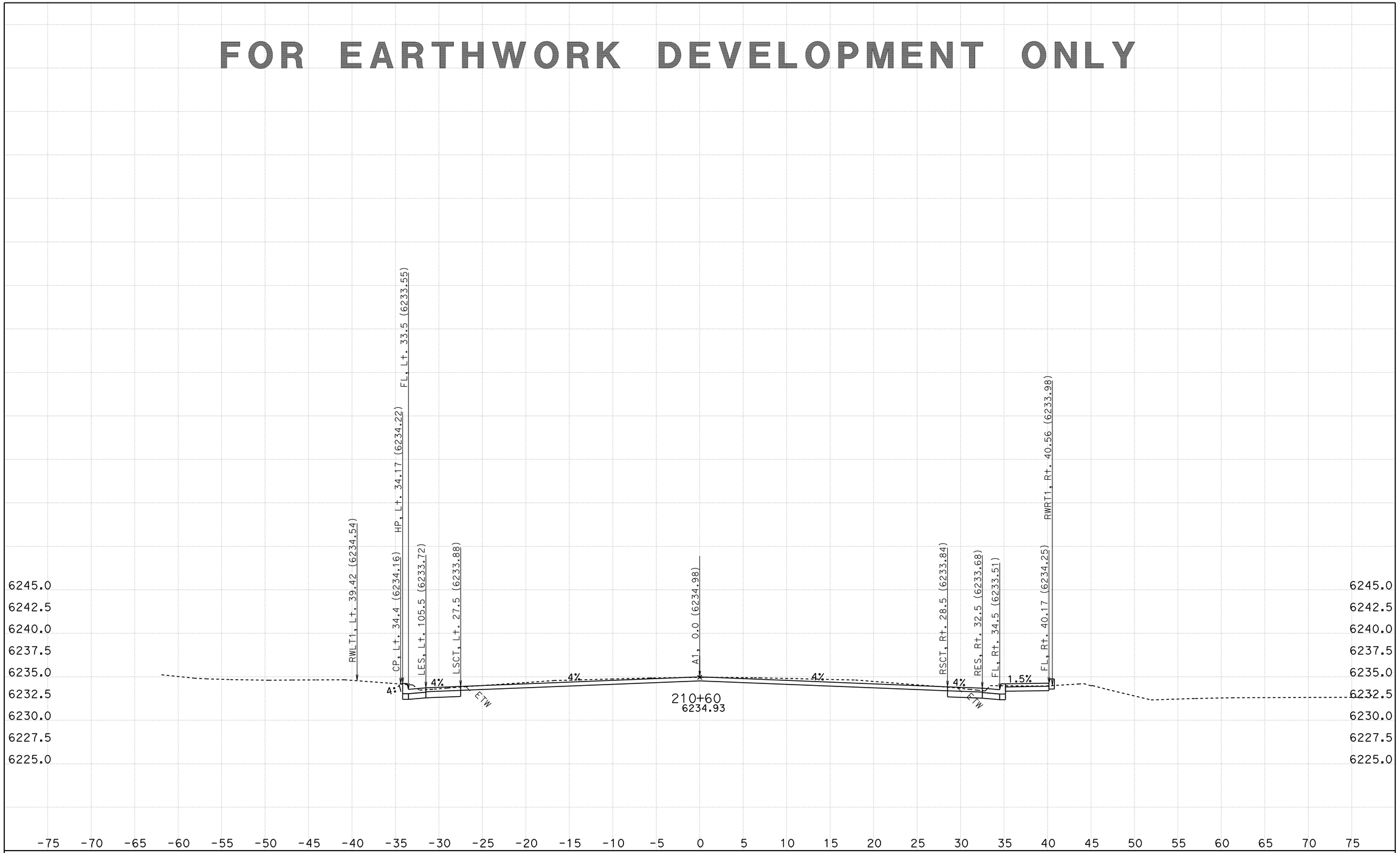

CREATED BY: R. Dawar
DATE: 10/4/2011
KC Project: ED50FT3 File: D:\project 1a734d411\ED50FT3*a734\xsec_des(0105411).ear

CONTRACT: 1A734
DIST/CO/RTE/PM: 03/ED/50/78.9-79.5

SCALE: 1" = 5' Horiz.
1" = 5' Vert.

All Dimensions are US Survey Feet

A1
CROSS SECTIONS
SHEET 67 OF 105

FOR EARTHWORK DEVELOPMENT ONLY

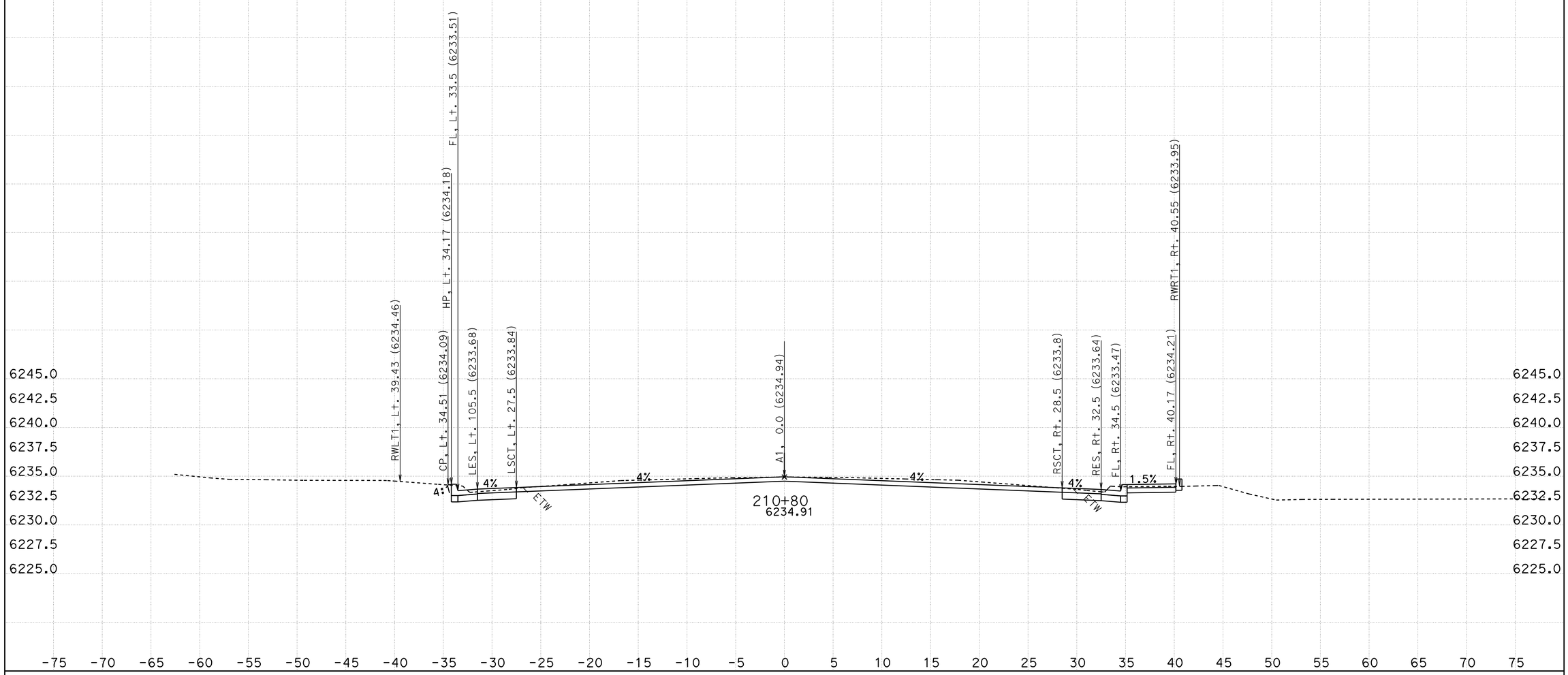

CREATED BY: R. Dawar
DATE: 10/4/2011
KC Project: ED50FT3 File: D:\project 1a734d411\ED50FT3*a734\xsec_des(0105411).ear

CONTRACT: 1A734
DIST/CO/RTE/PM: 03/ED/50/78.9-79.5

SCALE: 1" = 5' Horiz.
1" = 5' Vert.

All Dimensions are US Survey Feet

A1
CROSS SECTIONS
SHEET 68 OF 105

FOR EARTHWORK DEVELOPMENT ONLY

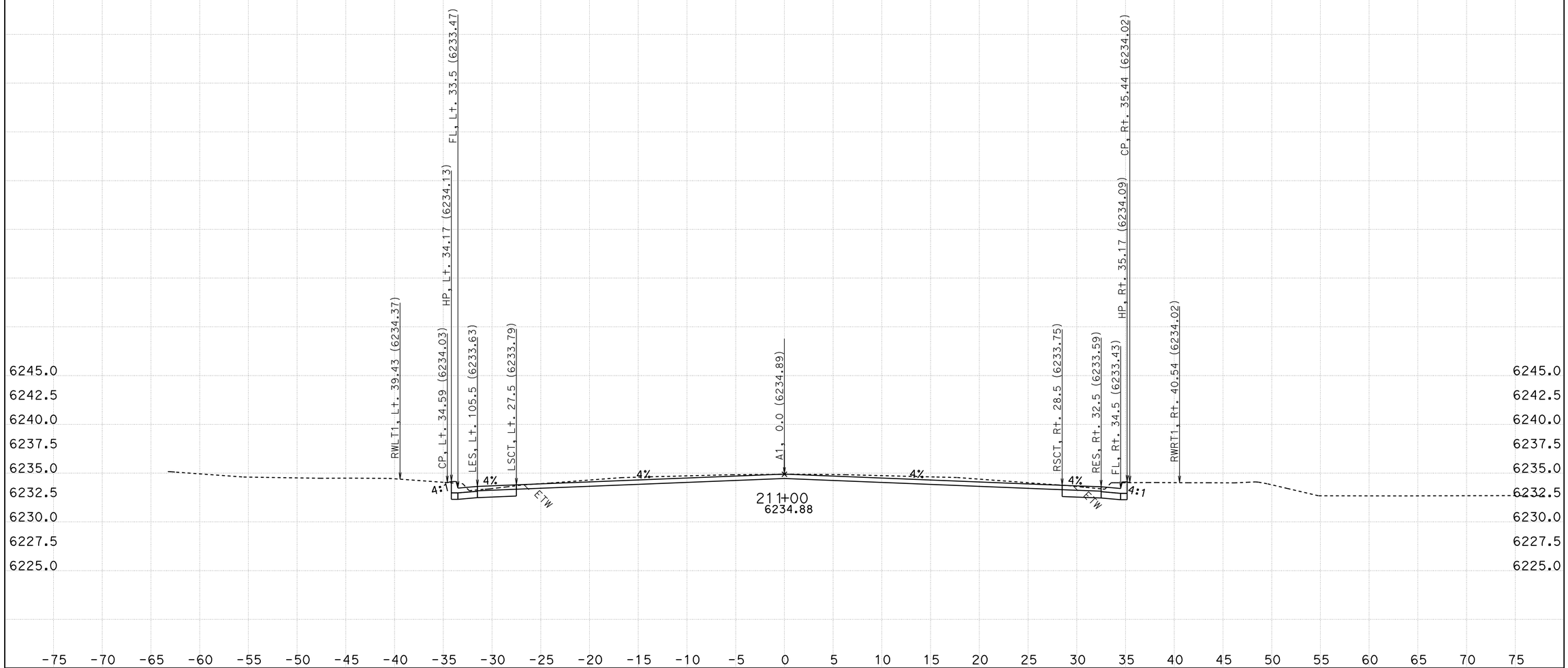

CREATED BY: R. Dawar
DATE: 10/4/2011
KC Project: ED50FT3 File: D:\project 1a734d411\ED50FT3*a734\xsec_des(0105411).ear

CONTRACT: 1A734
DIST/CO/RTE/PM: 03/ED/50/78.9-79.5

SCALE: 1" = 5' Horiz.
1" = 5' Vert.

All Dimensions are US Survey Feet

A1
CROSS SECTIONS
SHEET 69 OF 105

FOR EARTHWORK DEVELOPMENT ONLY

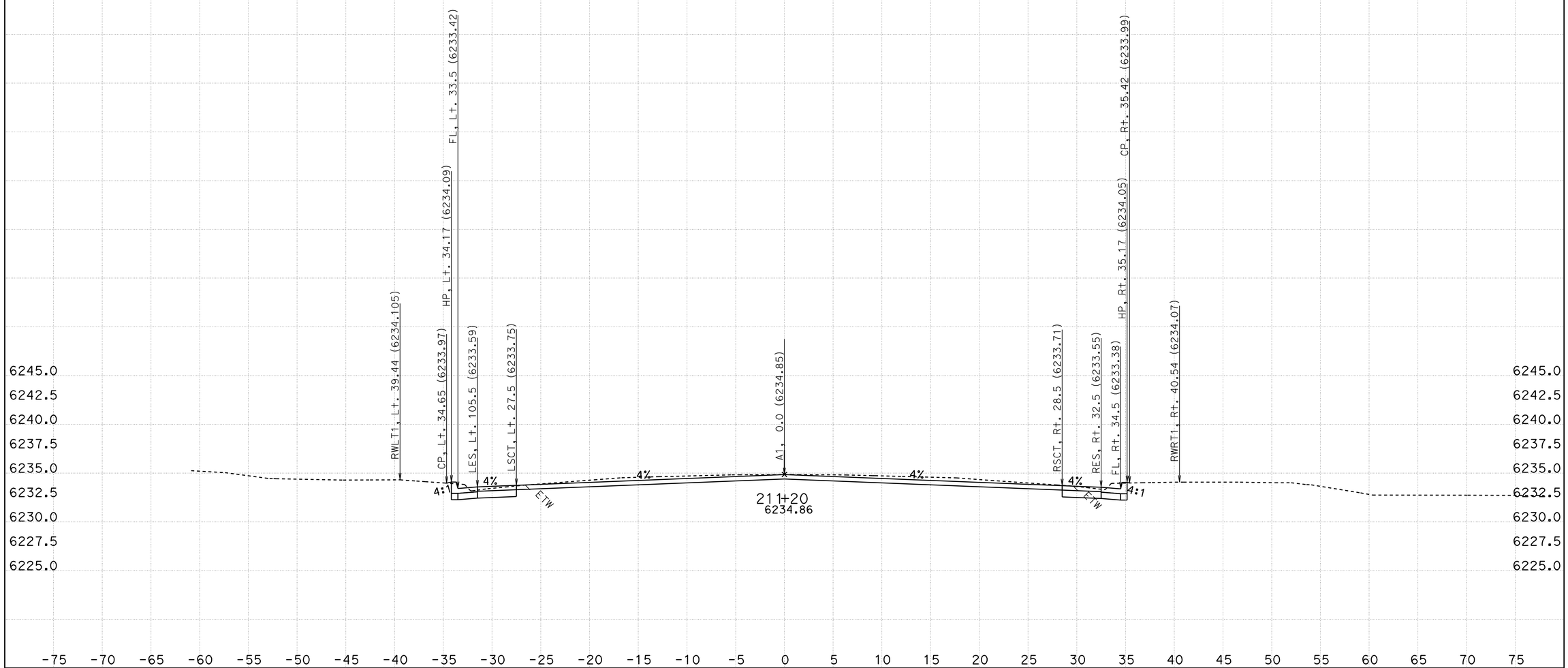

CREATED BY: R. Dawar
DATE: 10/4/2011
KC Project: ED50FT3 File: D:\project 1a734d411\ED50FT3*a734\xsec_des(0105411).ear

CONTRACT: 1A734
DIST/CO/RTE/PM: 03/ED/50/78.9-79.5

SCALE: 1" = 5' Horiz.
1" = 5' Vert.

All Dimensions are US Survey Feet

A1
CROSS SECTIONS
SHEET 70 OF 105

FOR EARTHWORK DEVELOPMENT ONLY

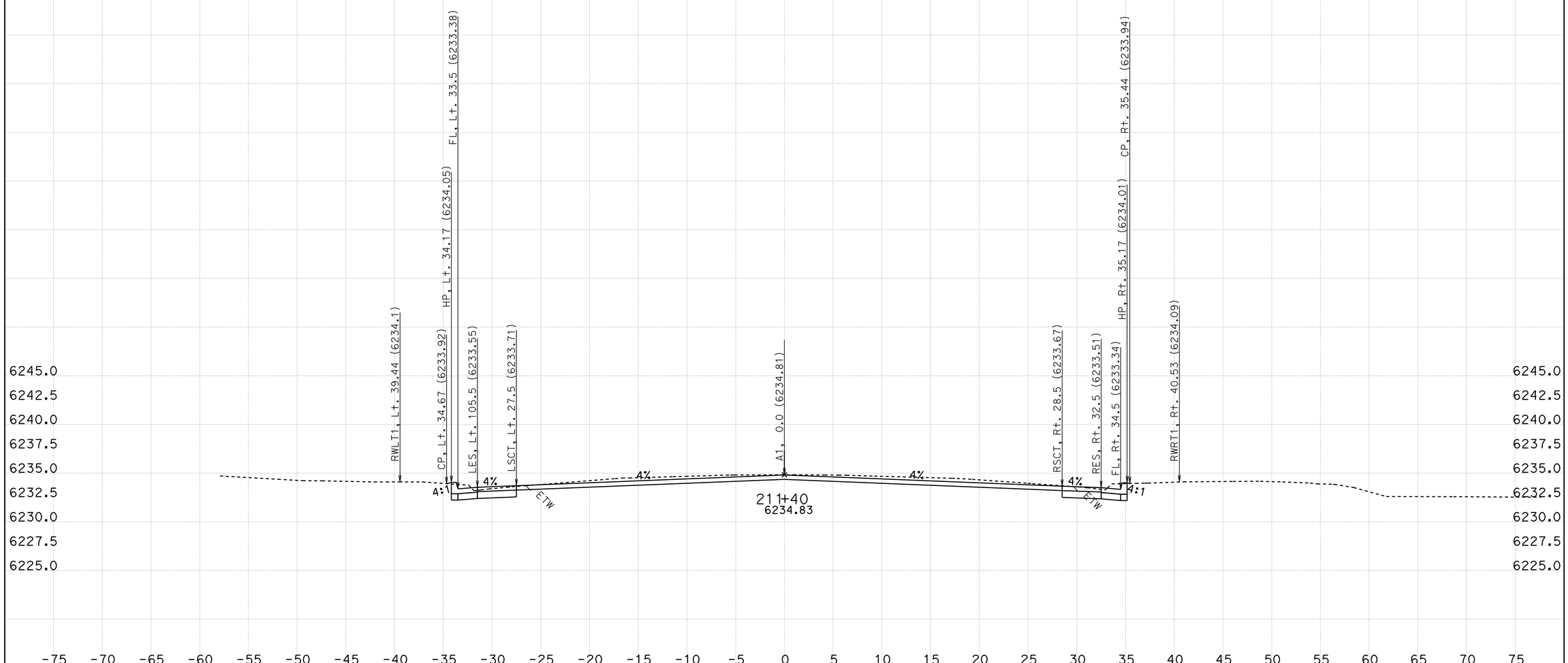

CREATED BY: R. Dawar
DATE: 10/4/2011
KC Project: ED50FT3 File: D:\project 1a734d411\ED50FT3*a734\xsec_des(0105411).ear

CONTRACT: 1A734
DIST/CO/RTE/PM: 03/ED/50/78.9-79.5

SCALE: 1" = 5' Horiz.
1" = 5' Vert.

All Dimensions are US Survey Feet

A1
CROSS SECTIONS
SHEET 71 OF 105

FOR EARTHWORK DEVELOPMENT ONLY

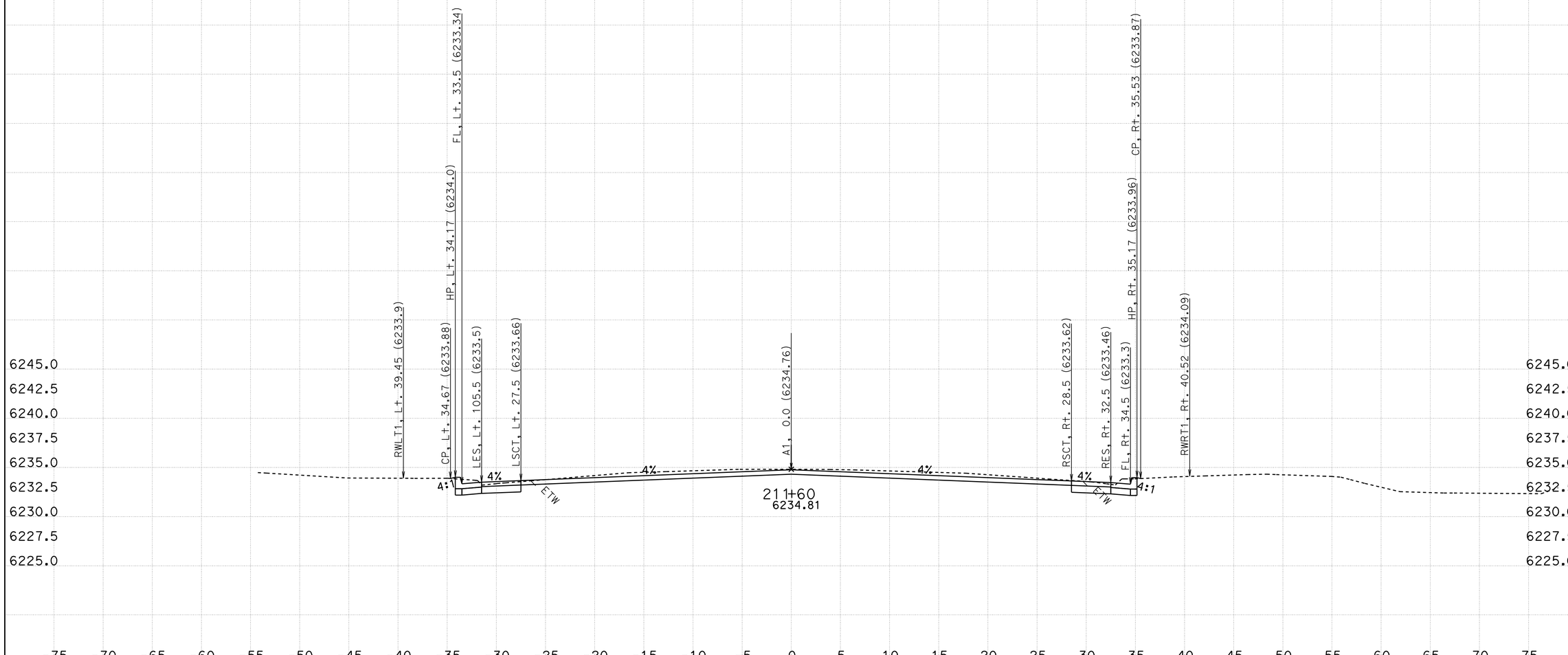

CREATED BY: R. Dawar
DATE: 10/4/2011
KC Project: ED50FT3 File: D:\project 1a734d411\ED50FT3*a734\xsec_des(0105411).ear

CONTRACT: 1A734
DIST/CO/RTE/PM: 03/ED/50/78.9-79.5

SCALE: 1" = 5' Horiz.
1" = 5' Vert.

All Dimensions are US Survey Feet

A1
CROSS SECTIONS
SHEET 72 OF 105

FOR EARTHWORK DEVELOPMENT ONLY

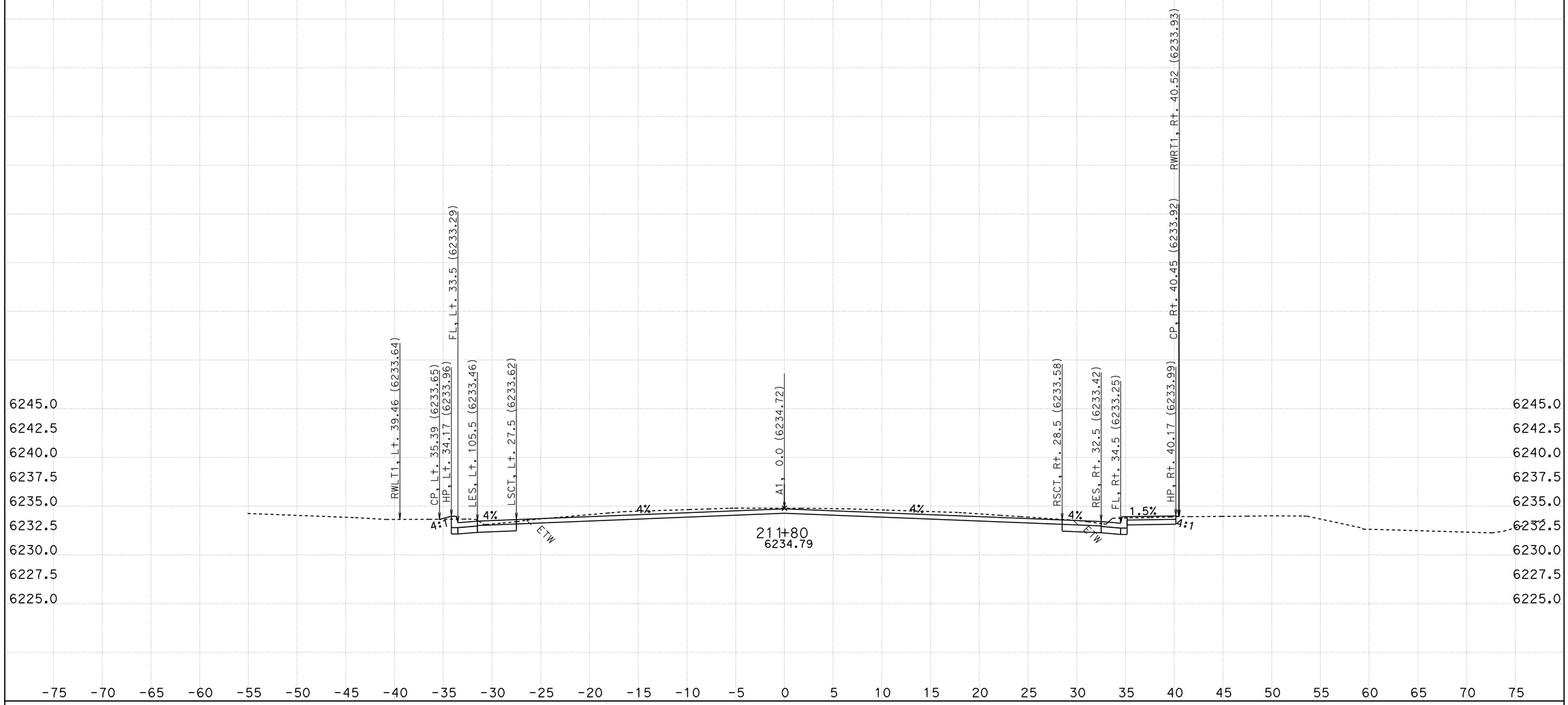

CREATED BY: R. Dawar
DATE: 10/4/2011
KC Project: ED50FT3 File: D:\project 1a734d411\ED50FT3*a734\xsec_des(0105411).ear

CONTRACT: 1A734
DIST/CO/RTE/PM: 03/ED/50/78.9-79.5

SCALE: 1" = 5' Horiz.
1" = 5' Vert.

All Dimensions are US Survey Feet

A1
CROSS SECTIONS
SHEET 73 OF 105

FOR EARTHWORK DEVELOPMENT ONLY

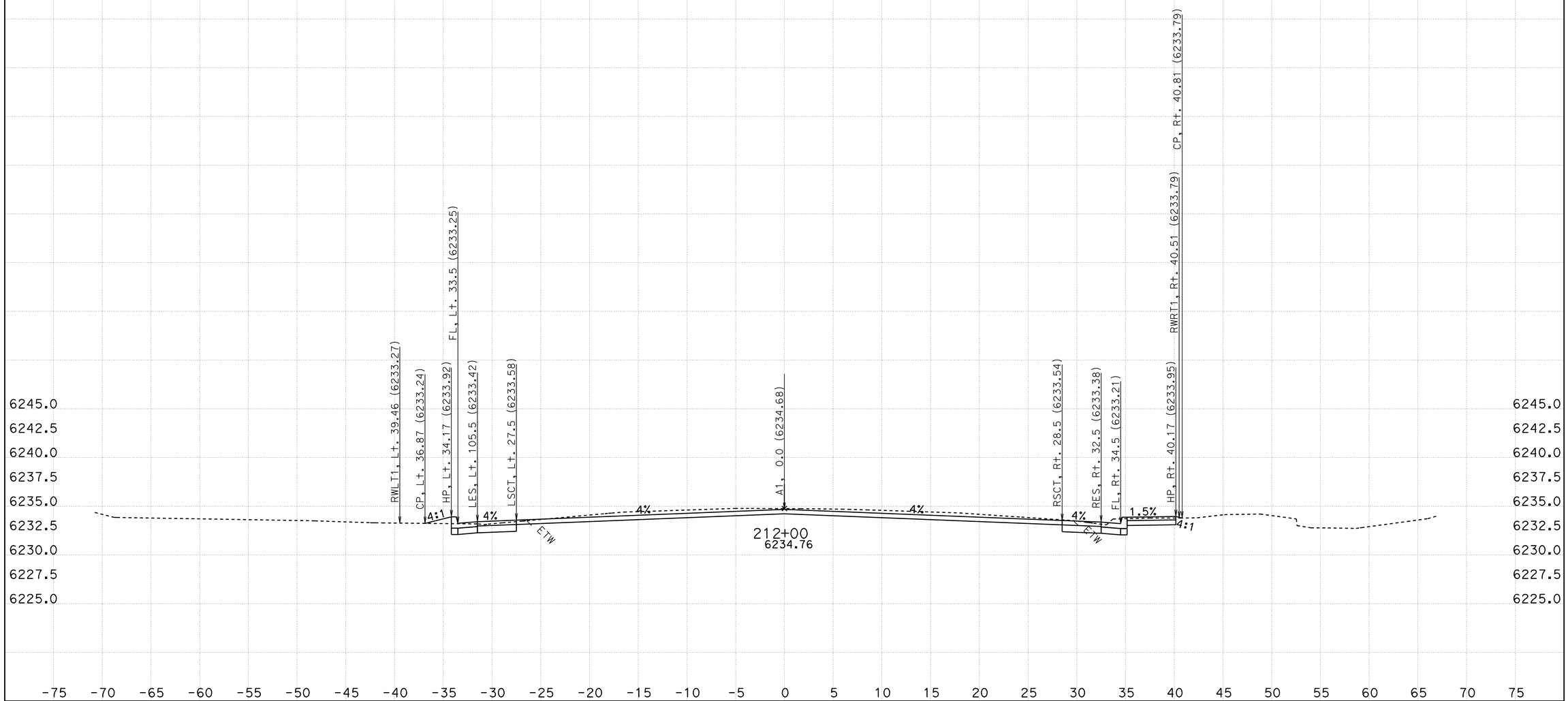

CREATED BY: R. Dawar
DATE: 10/4/2011
KC Project: ED50FT3 File: D:\project 1a734d411\ED50FT3*a734\xsec_des(0105411).ear

CONTRACT: 1A734
DIST/CO/RTE/PM: 03/ED/50/78.9-79.5

SCALE: 1" = 5' Horiz.
1" = 5' Vert.

All Dimensions are US Survey Feet

A1
CROSS SECTIONS
SHEET 74 OF 105

FOR EARTHWORK DEVELOPMENT ONLY

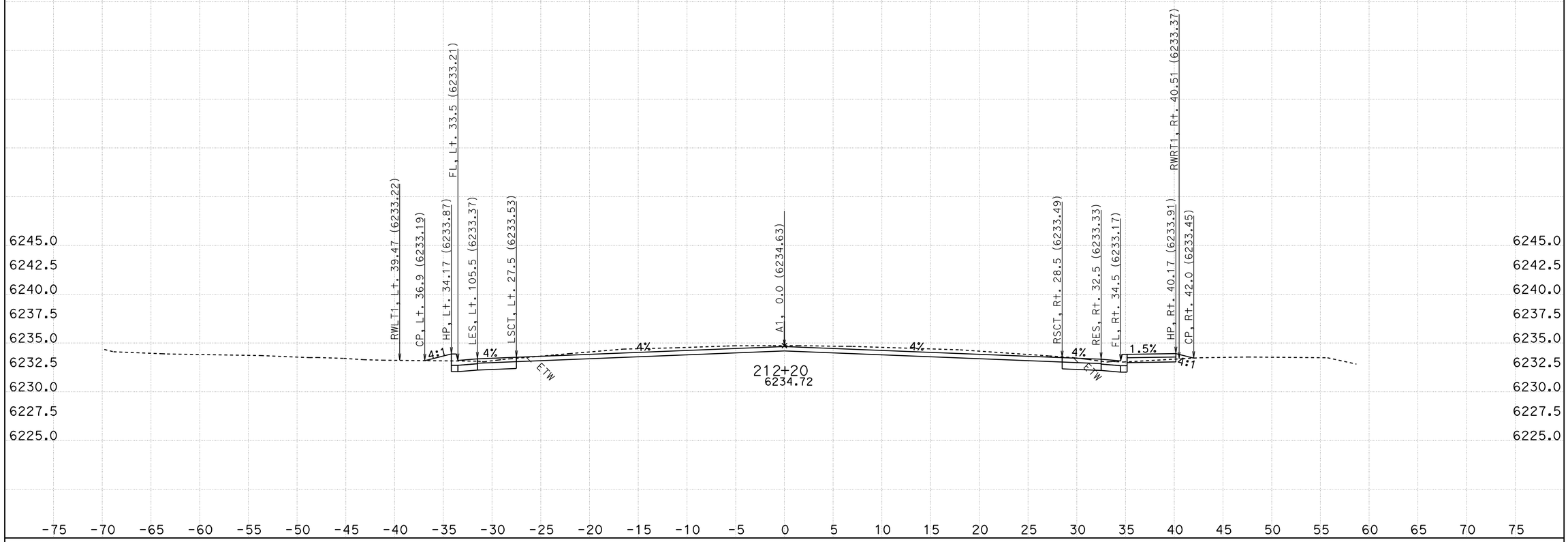

CREATED BY: R. Dawar
DATE: 10/4/2011
KC Project: ED50FT3 File: D:\project 1a734d411\ED50FT3*a734\xsec_des(0105411).ear

CONTRACT: 1A734
DIST/CO/RTE/PM: 03/ED/50/78.9-79.5

SCALE: 1" = 5' Horiz.
1" = 5' Vert.

All Dimensions are US Survey Feet

A1
CROSS SECTIONS
SHEET 75 OF 105

FOR EARTHWORK DEVELOPMENT ONLY

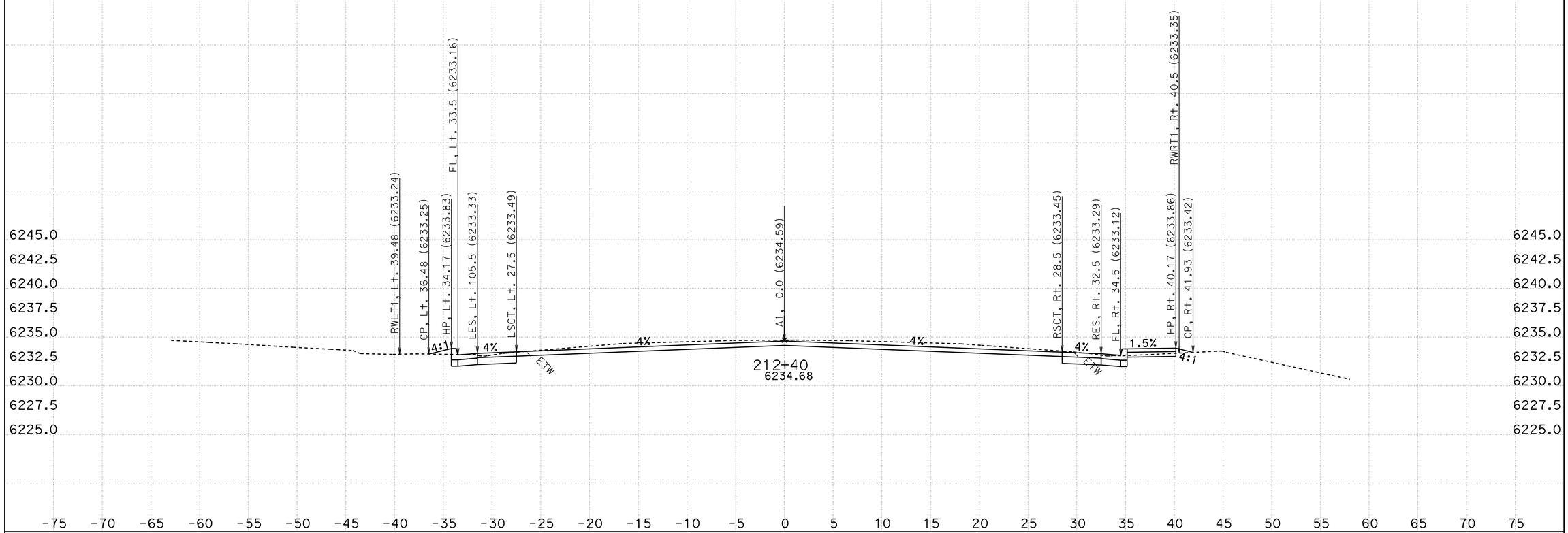

CREATED BY: R. Dawar
DATE: 10/4/2011
KC Project: ED50FT3 File: D:\project 1a734d411\ED50FT3*a734\xsec_des(0105411).ear

CONTRACT: 1A734
DIST/CO/RTE/PM: 03/ED/50/78.9-79.5

SCALE: 1" = 5' Horiz.
1" = 5' Vert.

All Dimensions are US Survey Feet

A1
CROSS SECTIONS
SHEET 76 OF 105

FOR EARTHWORK DEVELOPMENT ONLY

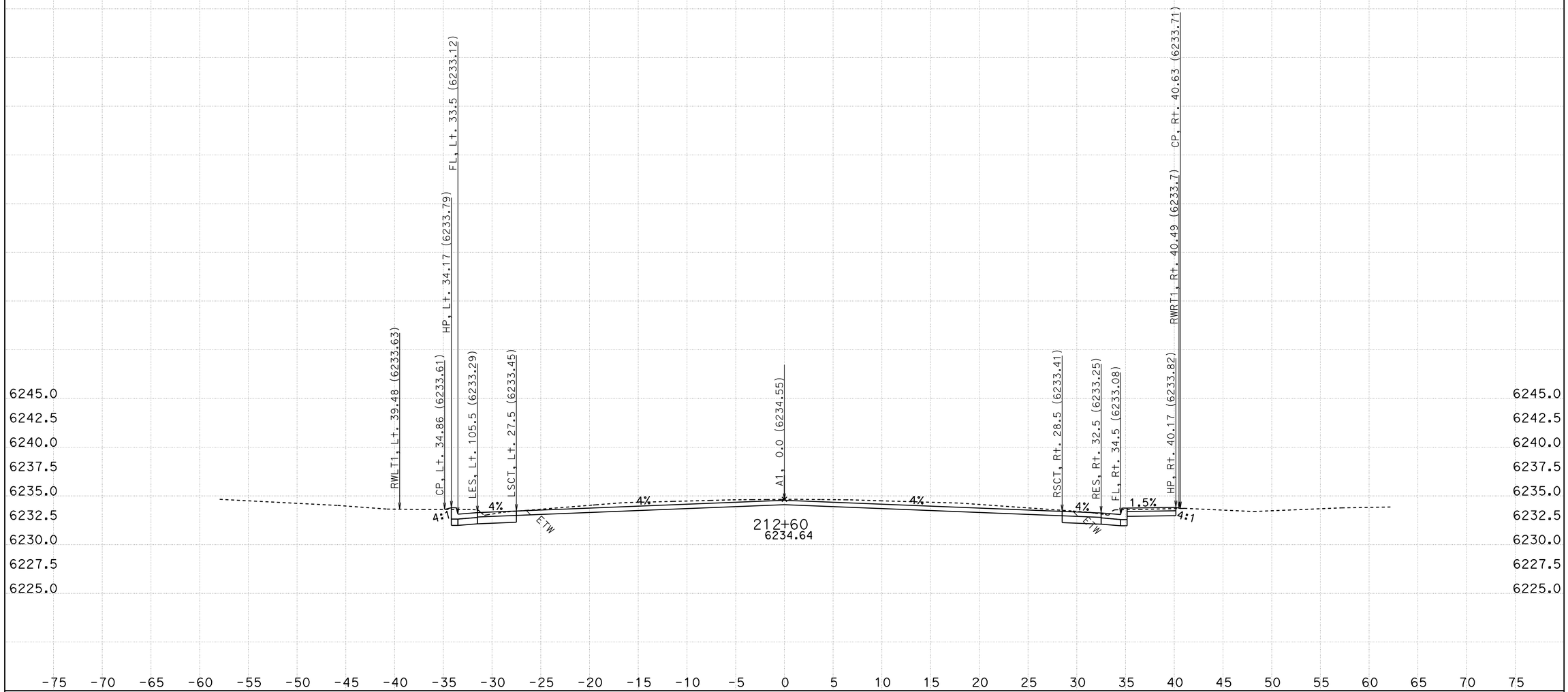

CREATED BY: R. Dawar
DATE: 10/4/2011
KC Project: ED50FT3 File: D:\project 1a734d411\ED50FT3*a734\xsec_des(0105411).ear

CONTRACT: 1A734
DIST/CO/RTE/PM: 03/ED/50/78.9-79.5

SCALE: 1" = 5' Horiz.
1" = 5' Vert.

All Dimensions are US Survey Feet

A1
CROSS SECTIONS
SHEET 77 OF 105

FOR EARTHWORK DEVELOPMENT ONLY

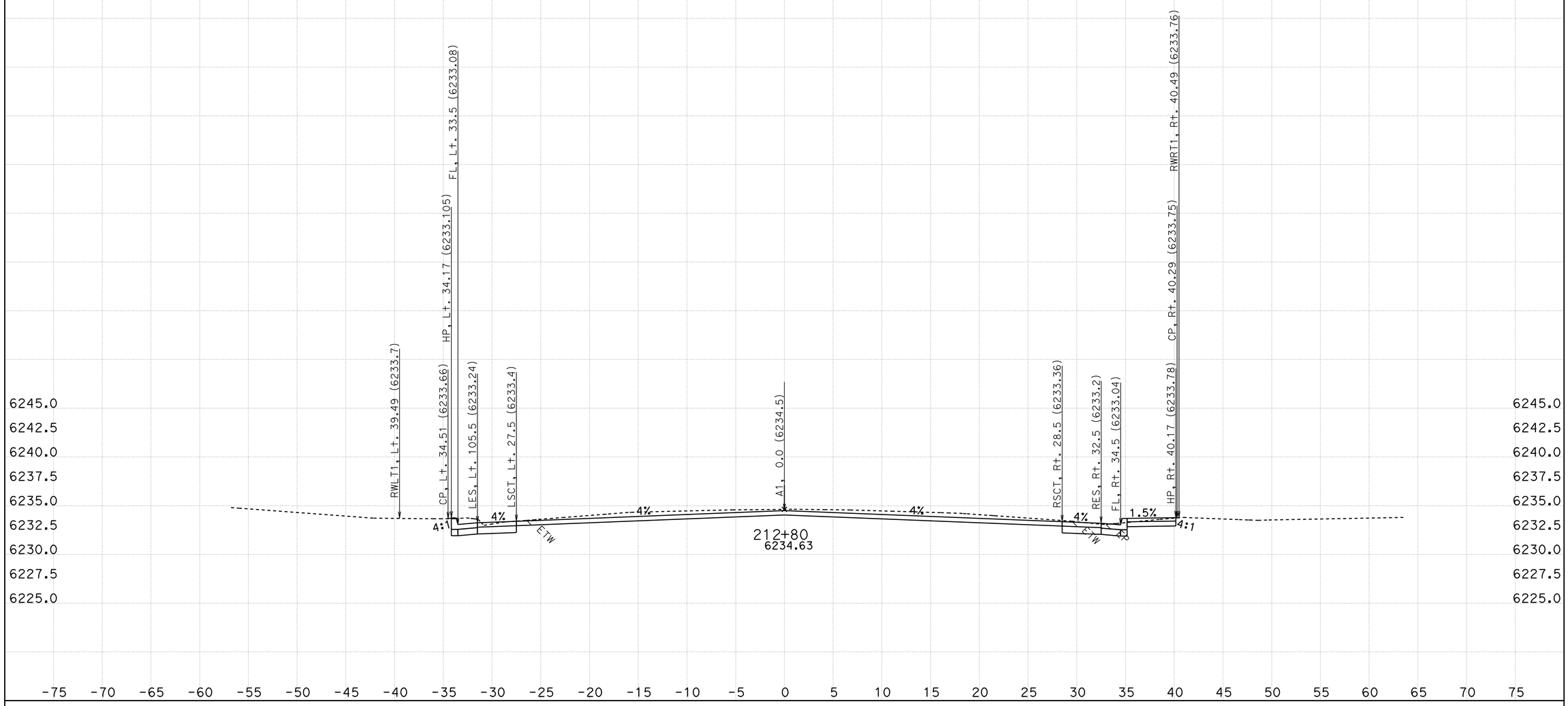

CREATED BY: R. Dawar
DATE: 10/4/2011
KC Project: ED50FT3 File: D:\project 1a734d411\ED50FT3*a734\xsec_des(0105411).ear

CONTRACT: 1A734
DIST/CO/RTE/PM: 03/ED/50/78.9-79.5

SCALE: 1" = 5' Horiz.
1" = 5' Vert.

All Dimensions are US Survey Feet

A1
CROSS SECTIONS
SHEET 78 OF 105

FOR EARTHWORK DEVELOPMENT ONLY

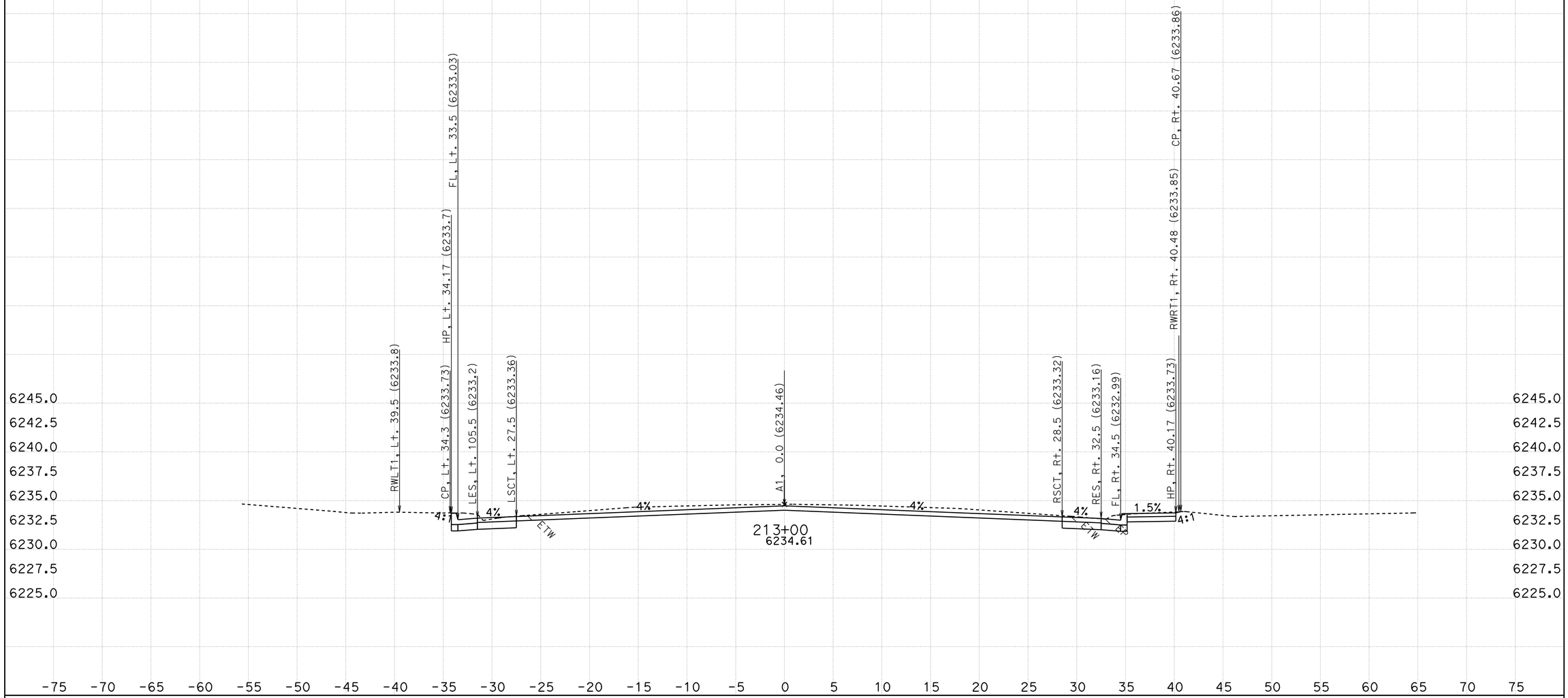

CREATED BY: R. Dawar
DATE: 10/4/2011
KC Project: ED50FT3 File: D:\project 1a734d411\ED50FT3*a734\xsec_des(0105411).ear

CONTRACT: 1A734
DIST/CO/RTE/PM: 03/ED/50/78.9-79.5

SCALE: 1" = 5' Horiz.
1" = 5' Vert.

All Dimensions are US Survey Feet

A1
CROSS SECTIONS
SHEET 79 OF 105

FOR EARTHWORK DEVELOPMENT ONLY

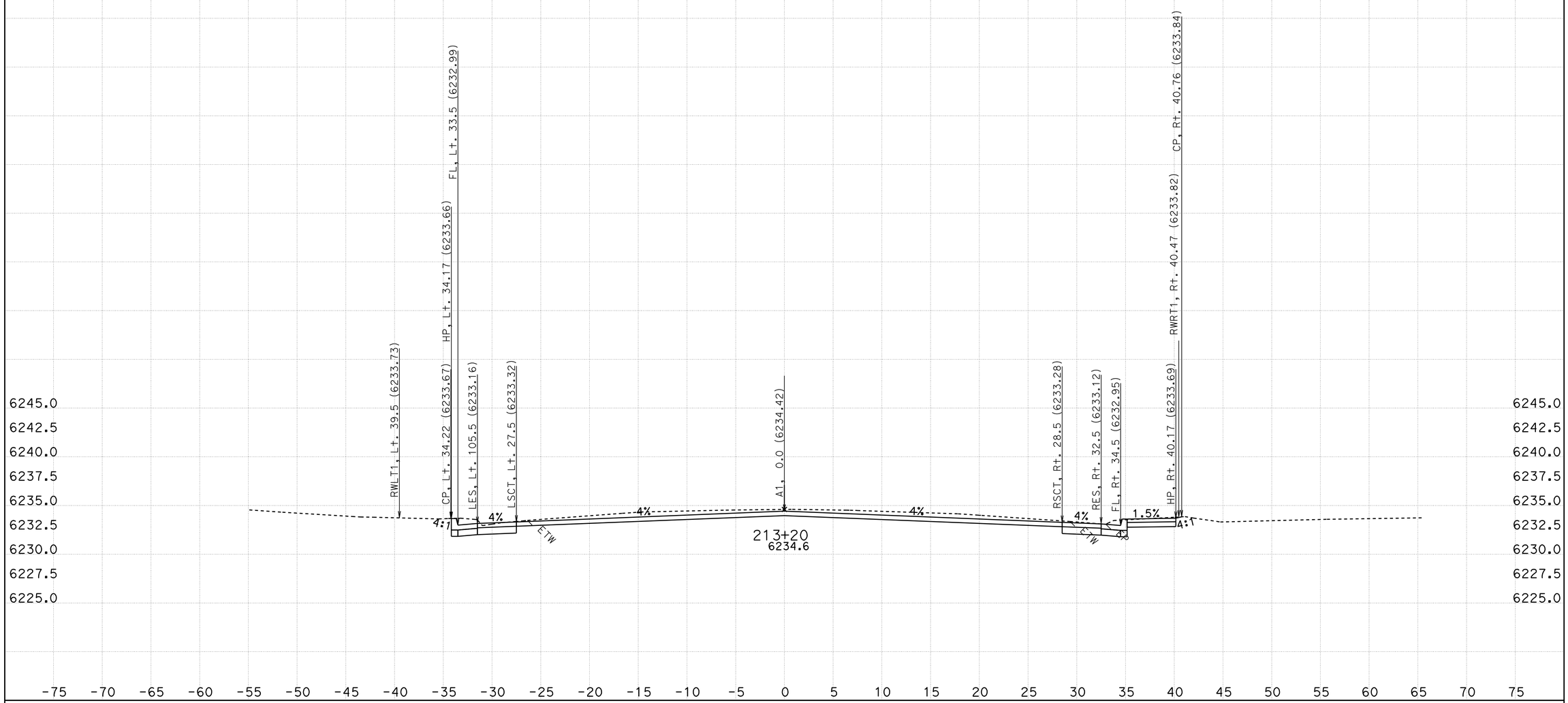

CREATED BY: R. Dawar
DATE: 10/4/2011
KC Project: ED50FT3 File: D:\project 1a734d411\ED50FT3*a734\xsec_des(0105411).ear

CONTRACT: 1A734
DIST/CO/RTE/PM: 03/ED/50/78.9-79.5

SCALE: 1" = 5' Horiz.
1" = 5' Vert.

All Dimensions are US Survey Feet

A1
CROSS SECTIONS
SHEET 80 OF 105

FOR EARTHWORK DEVELOPMENT ONLY

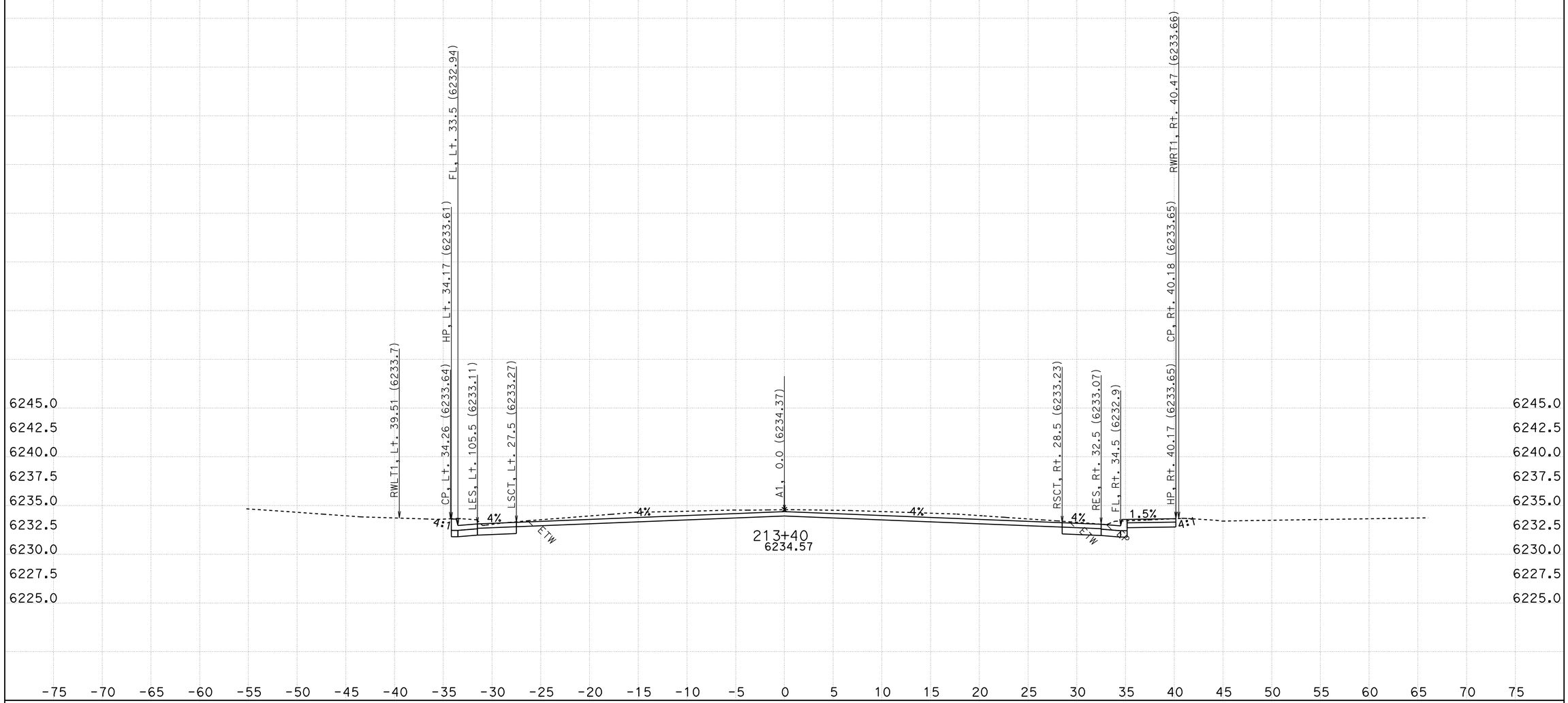

CREATED BY: R. Dawar
DATE: 10/4/2011
KC Project: ED50FT3 File: D:\project 1a734d411\ED50FT3*a734\xsec_des(0105411).ear

CONTRACT: 1A734
DIST/CO/RTE/PM: 03/ED/50/78.9-79.5

SCALE: 1" = 5' Horiz.
1" = 5' Vert.

All Dimensions are US Survey Feet

A1
CROSS SECTIONS
SHEET 81 OF 105

FOR EARTHWORK DEVELOPMENT ONLY

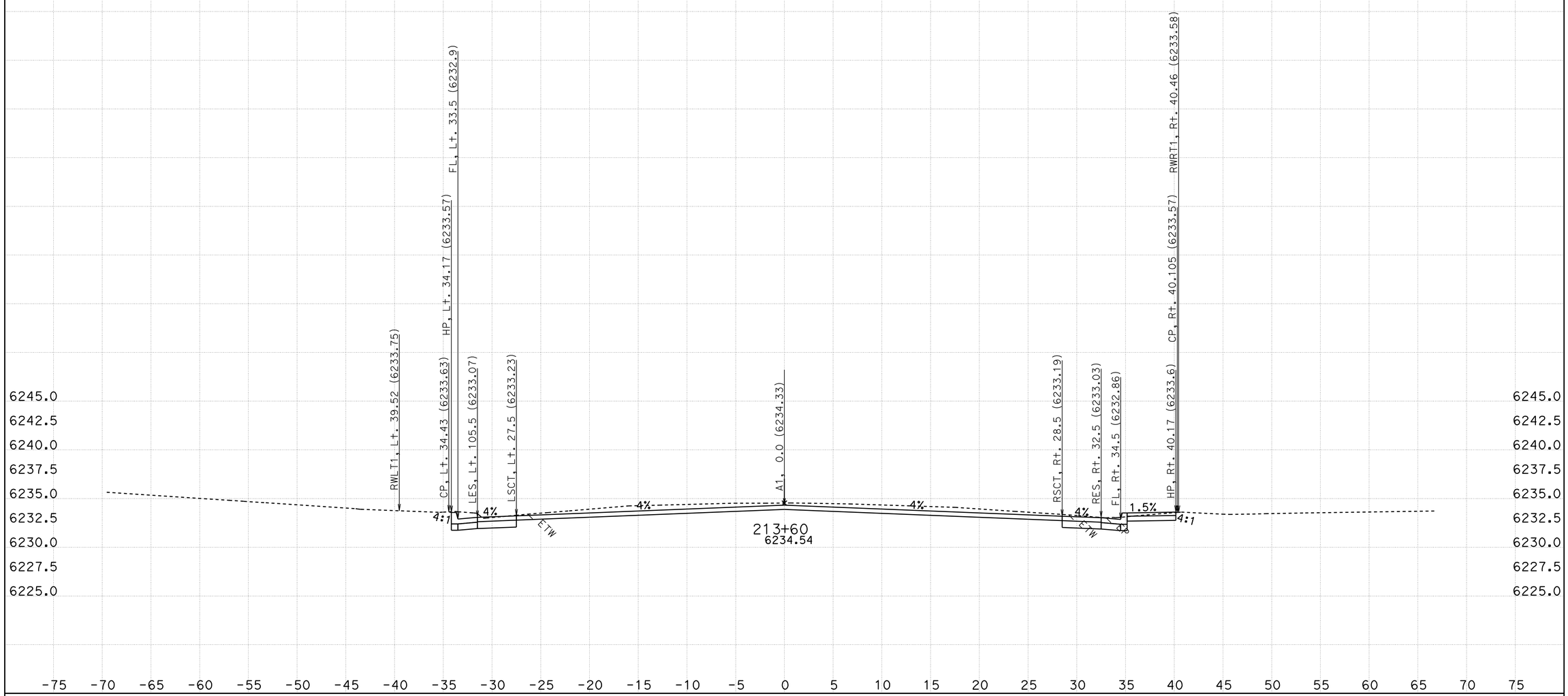

CREATED BY: R. Dawar
DATE: 10/4/2011
KC Project: ED50FT3 File: D:\project 1a734d411\ED50FT3*a734\xsec_des(0105411).ear

CONTRACT: 1A734
DIST/CO/RTE/PM: 03/ED/50/78.9-79.5

SCALE: 1" = 5' Horiz.
1" = 5' Vert.

All Dimensions are US Survey Feet

A1
CROSS SECTIONS
SHEET 82 OF 105

FOR EARTHWORK DEVELOPMENT ONLY

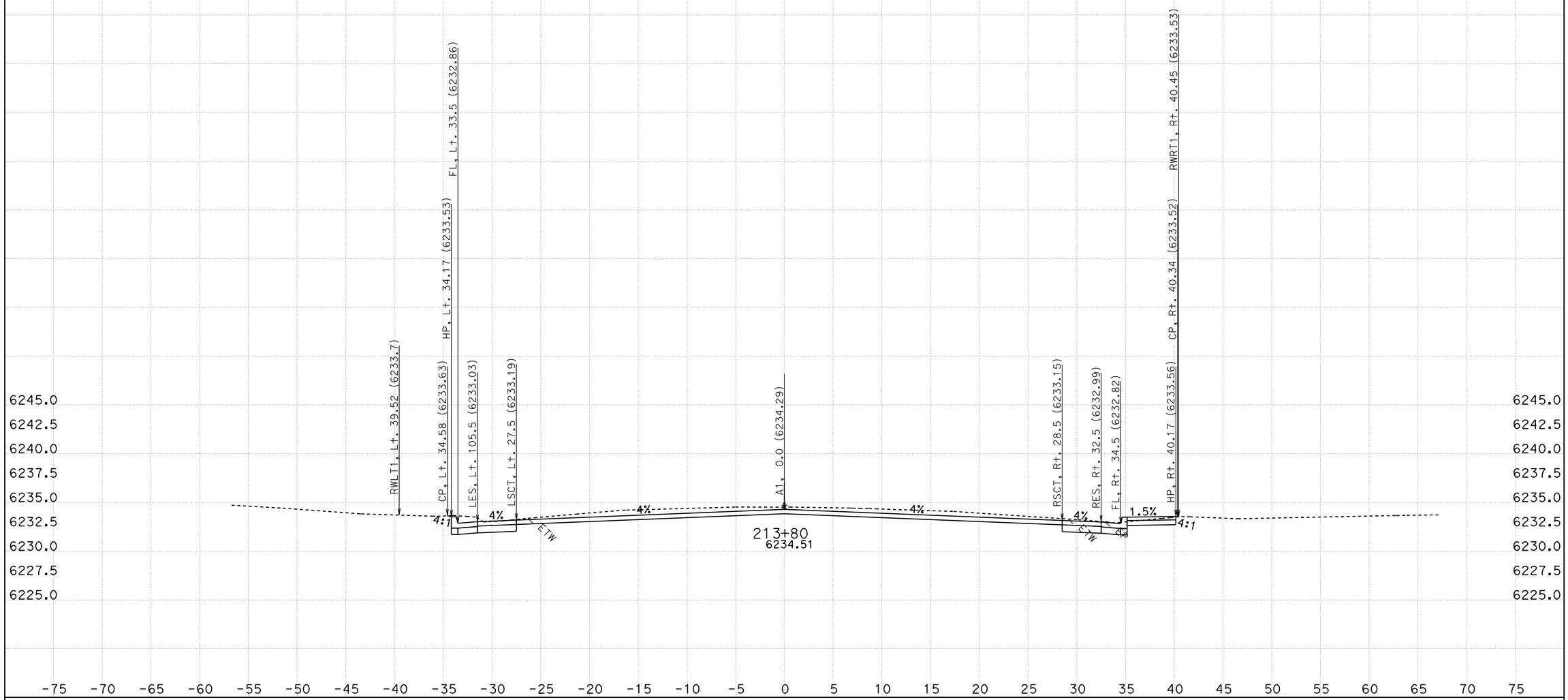

CREATED BY: R. Dawar
DATE: 10/4/2011
KC Project: ED50FT3 File: D:\project 1a734d411\ED50FT3*a734\xsec_des(0105411).ear

CONTRACT: 1A734
DIST/CO/RTE/PM: 03/ED/50/78.9-79.5

SCALE: 1" = 5' Horiz.
1" = 5' Vert.

All Dimensions are US Survey Feet

A1
CROSS SECTIONS
SHEET 83 OF 105

FOR EARTHWORK DEVELOPMENT ONLY

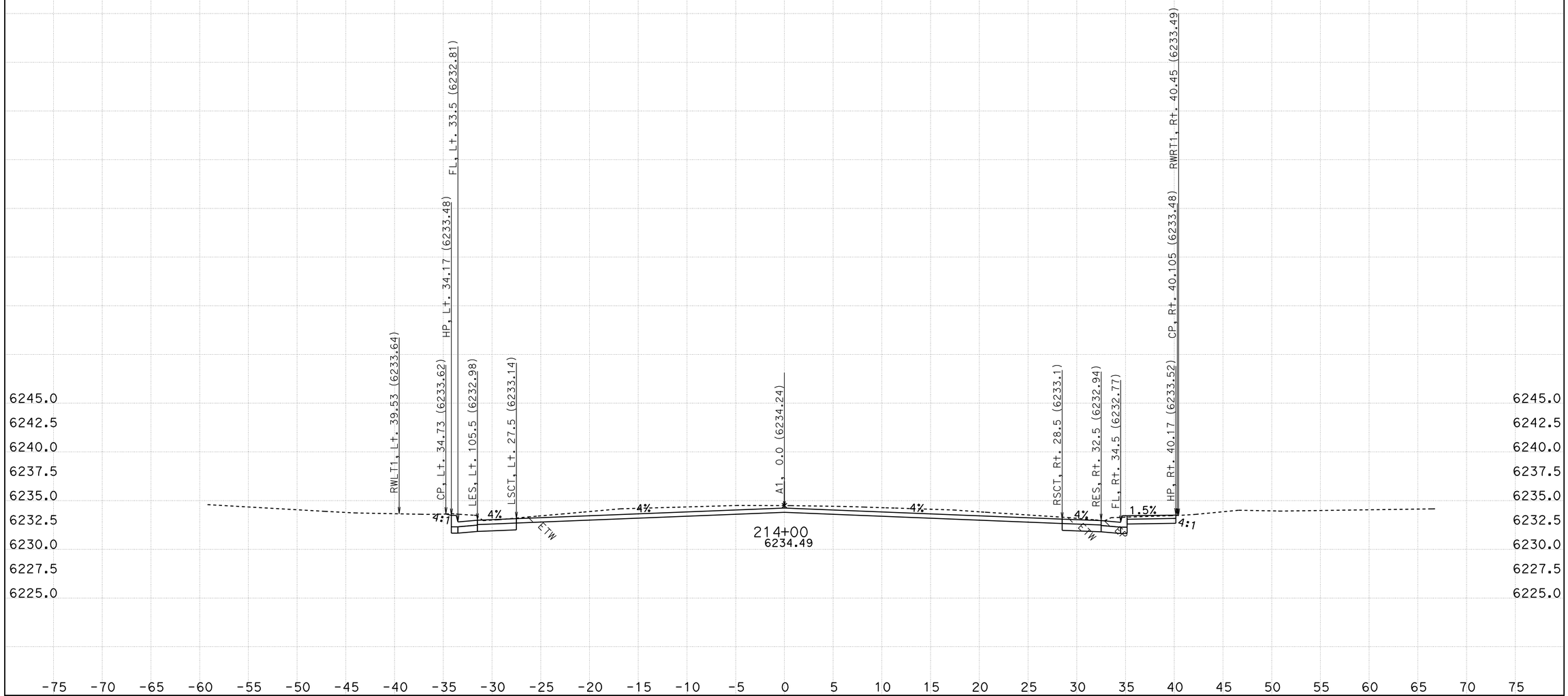

CREATED BY: R. Dawar
DATE: 10/4/2011
KC Project: ED50FT3 File: D:\project 1a734d411\ED50FT3*a734\xsec_des(0105411).ear

CONTRACT: 1A734
DIST/CO/RTE/PM: 03/ED/50/78.9-79.5

SCALE: 1" = 5' Horiz.
1" = 5' Vert.

All Dimensions are US Survey Feet

A1
CROSS SECTIONS
SHEET 84 OF 105

FOR EARTHWORK DEVELOPMENT ONLY

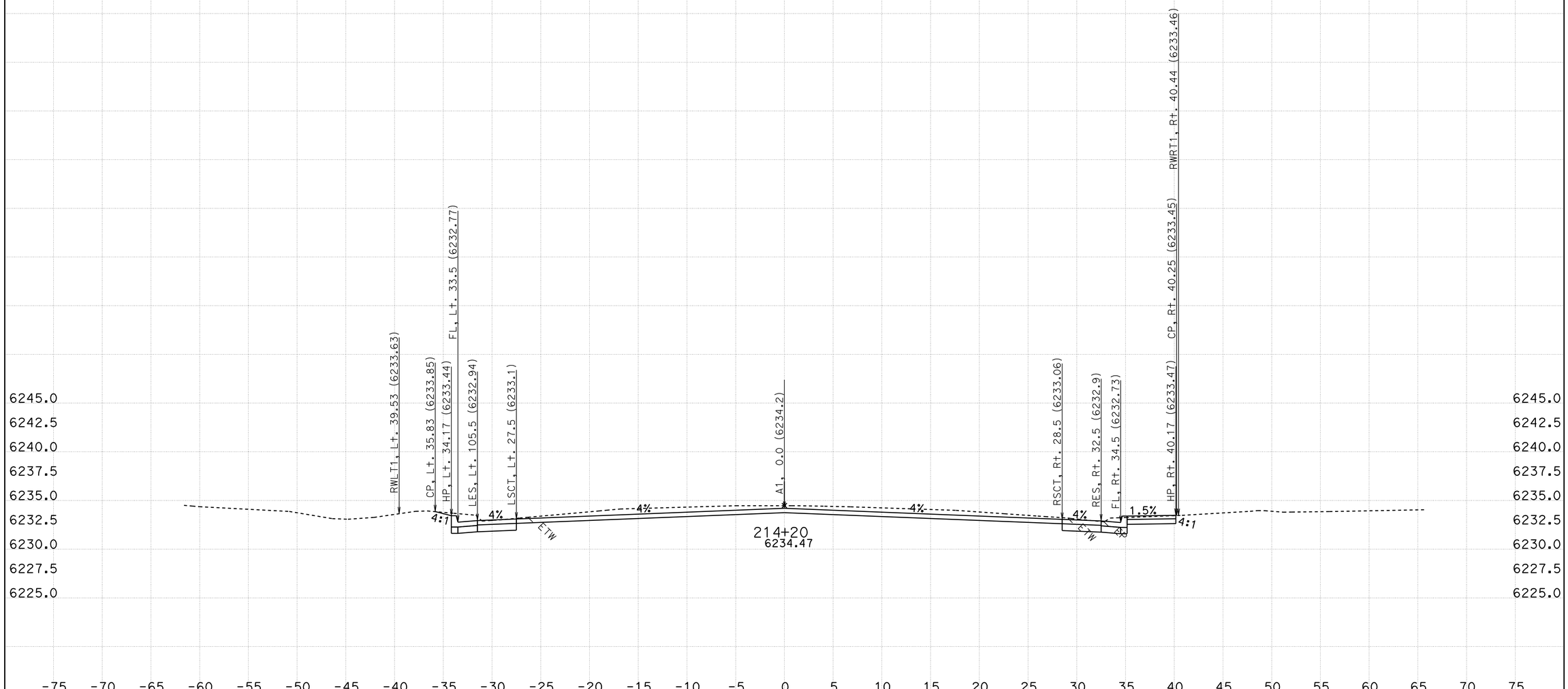

CREATED BY: R. Dawar
DATE: 10/4/2011
KC Project: ED50FT3 File: D:\project 1a734d411\ED50FT3*a734\xsec_des(0105411).ear

CONTRACT: 1A734
DIST/CO/RTE/PM: 03/ED/50/78.9-79.5

SCALE: 1" = 5' Horiz.
1" = 5' Vert.

All Dimensions are US Survey Feet

A1
CROSS SECTIONS
SHEET 85 OF 105

FOR EARTHWORK DEVELOPMENT ONLY

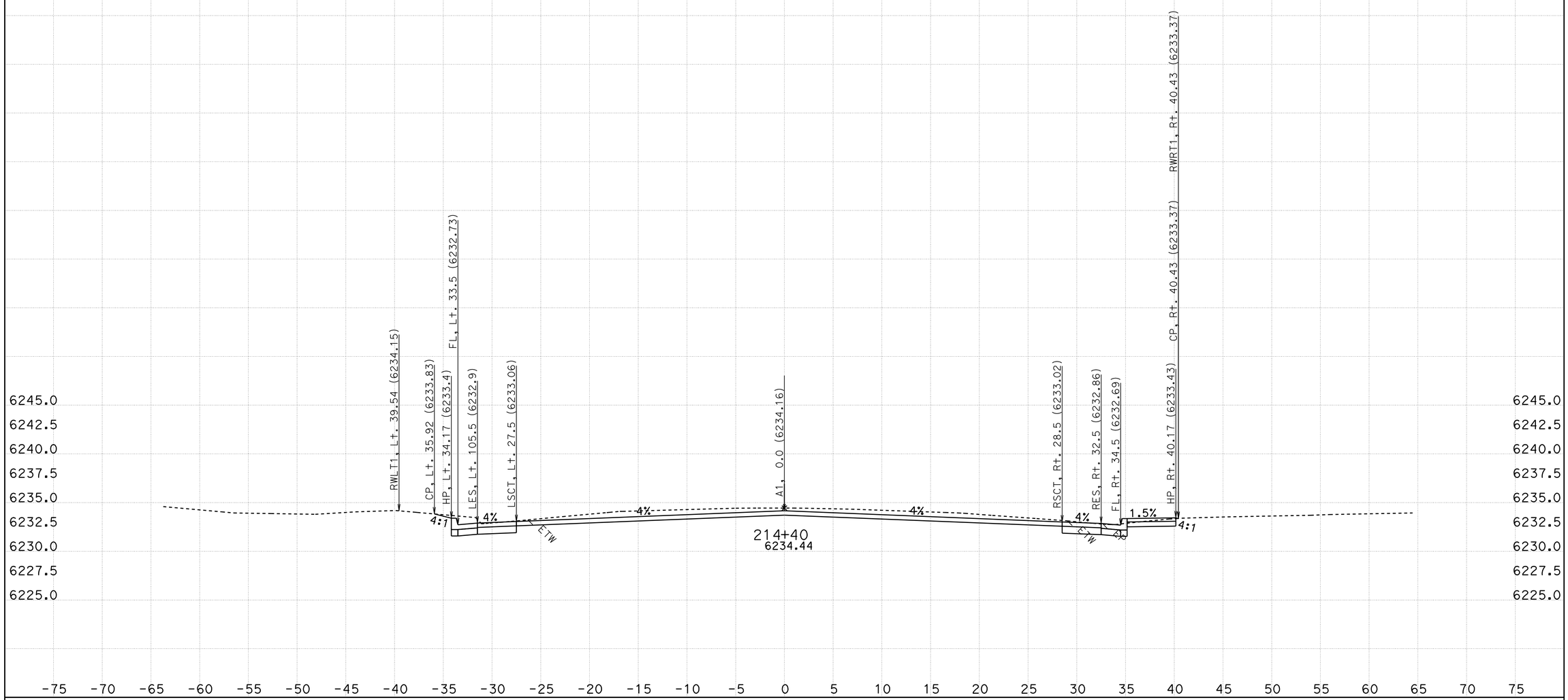

CREATED BY: R. Dawar
DATE: 10/4/2011
KC Project: ED50FT3 File: D:\project 1a734d411\ED50FT3*a734\xsec_des(0105411).ear

CONTRACT: 1A734
DIST/CO/RTE/PM: 03/ED/50/78.9-79.5

SCALE: 1" = 5' Horiz.
1" = 5' Vert.

All Dimensions are US Survey Feet

A1
CROSS SECTIONS
SHEET 86 OF 105

FOR EARTHWORK DEVELOPMENT ONLY

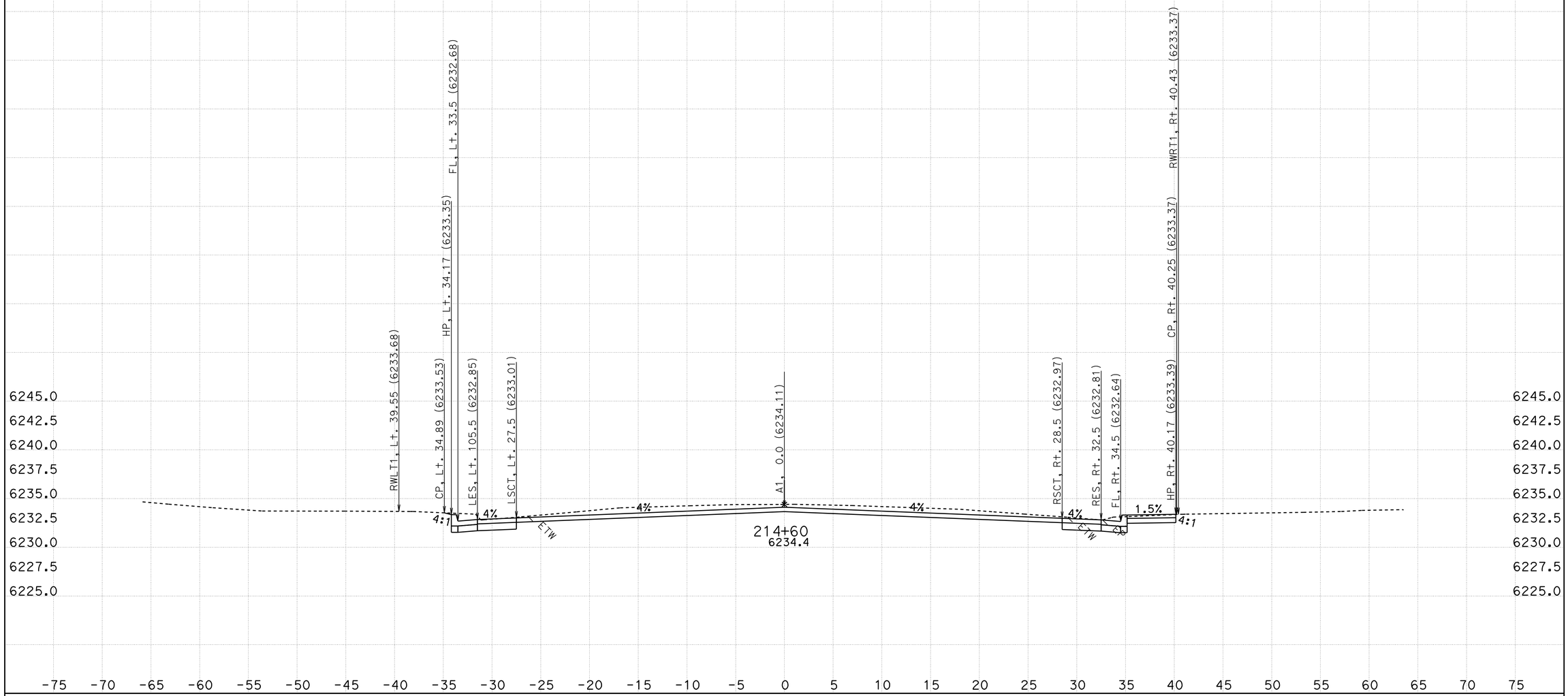

CREATED BY: R. Dawar
DATE: 10/4/2011
KC Project: ED50FT3 File: D:\project 1a734d411\ED50FT3*a734\xsec_des(0105411).ear

CONTRACT: 1A734
DIST/CO/RTE/PM: 03/ED/50/78.9-79.5

SCALE: 1" = 5' Horiz.
1" = 5' Vert.

All Dimensions are US Survey Feet

A1
CROSS SECTIONS
SHEET 87 OF 105

FOR EARTHWORK DEVELOPMENT ONLY

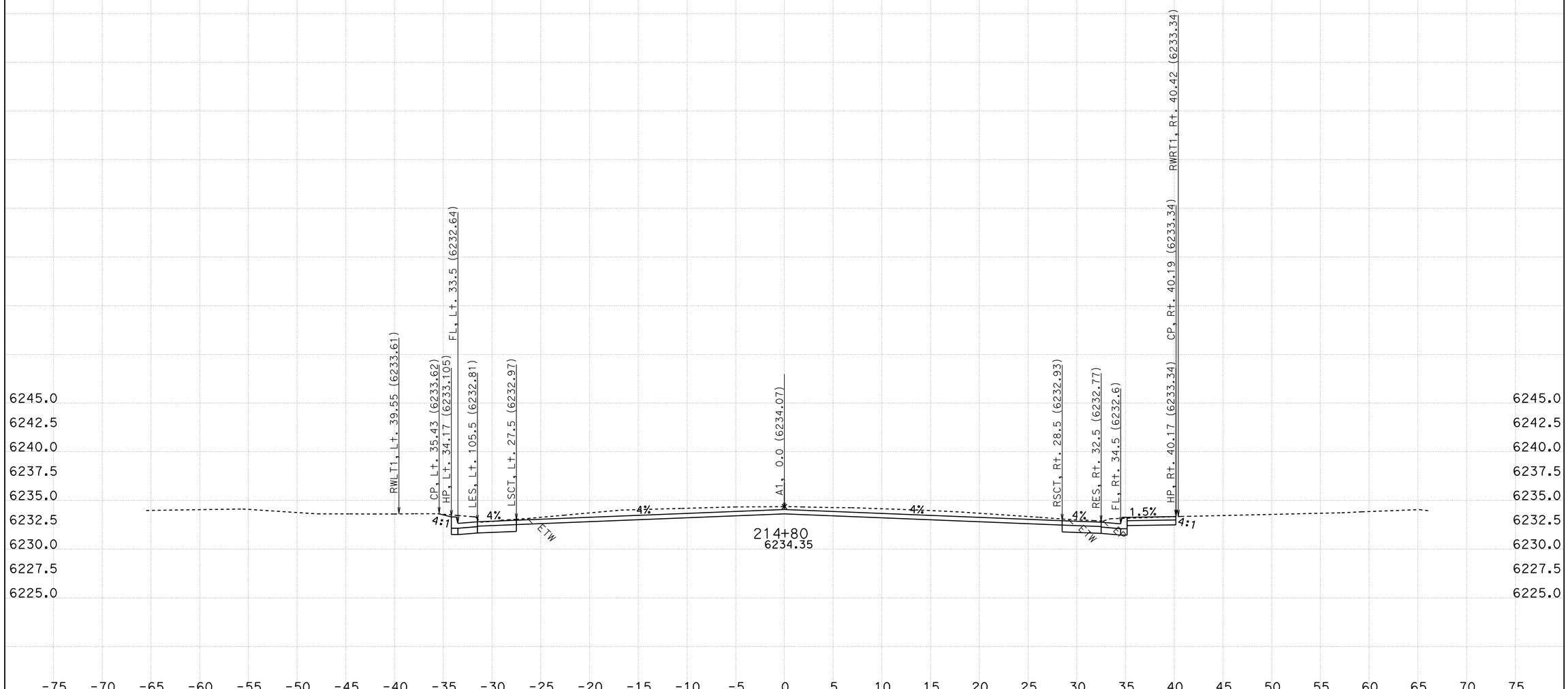

CREATED BY: R. Dawar
DATE: 10/4/2011
KC Project: ED50FT3 File: D:\project 1a734d411\ED50FT3*a734\xsec_des(0105411).ear

CONTRACT: 1A734
DIST/CO/RTE/PM: 03/ED/50/78.9-79.5

SCALE: 1" = 5' Horiz.
1" = 5' Vert.

All Dimensions are US Survey Feet

A1
CROSS SECTIONS
SHEET 88 OF 105

FOR EARTHWORK DEVELOPMENT ONLY

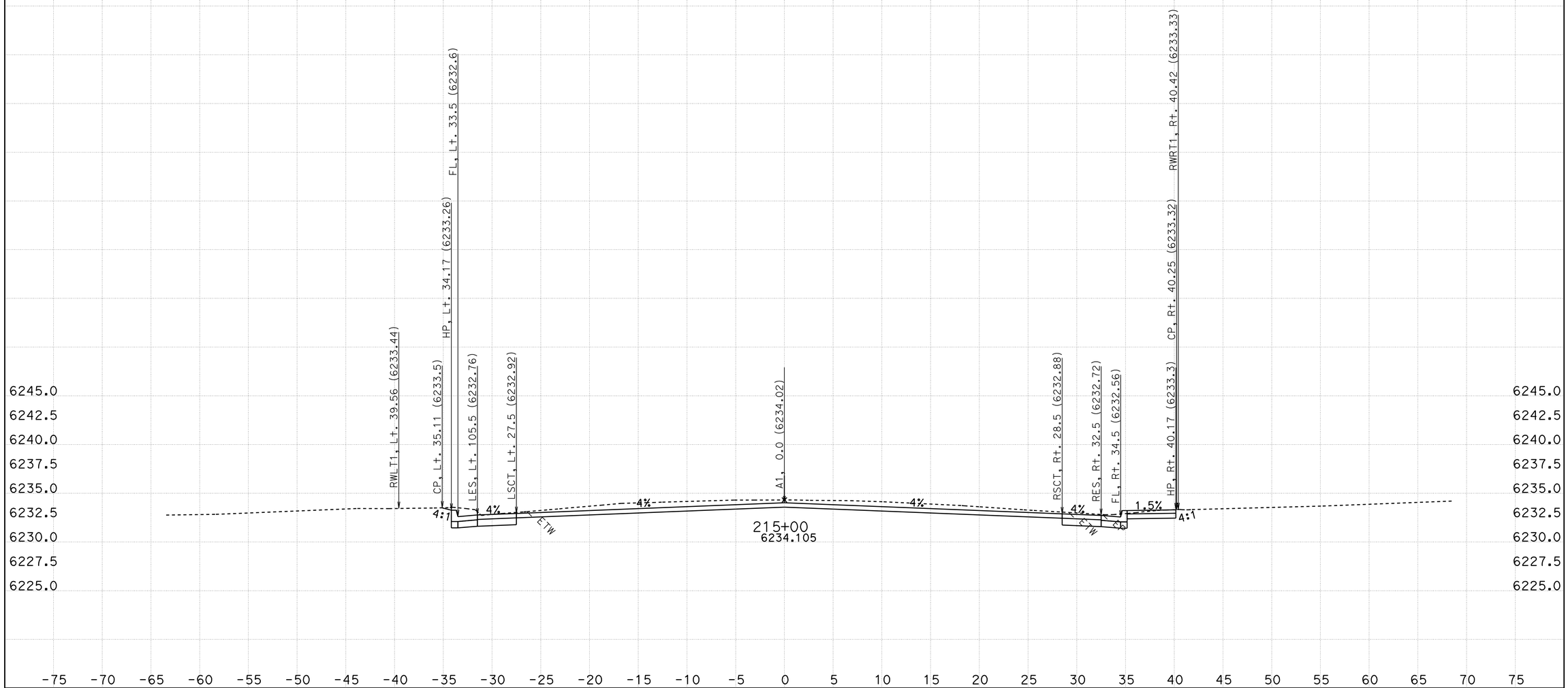

CREATED BY: R. Dawar
DATE: 10/4/2011
KC Project: ED50FT3 File: D:\project 1a734d411\ED50FT3*a734\xsec_des(0105411).ear

CONTRACT: 1A734
DIST/CO/RTE/PM: 03/ED/50/78.9-79.5

SCALE: 1" = 5' Horiz.
1" = 5' Vert.

All Dimensions are US Survey Feet

A1
CROSS SECTIONS
SHEET 89 OF 105

FOR EARTHWORK DEVELOPMENT ONLY

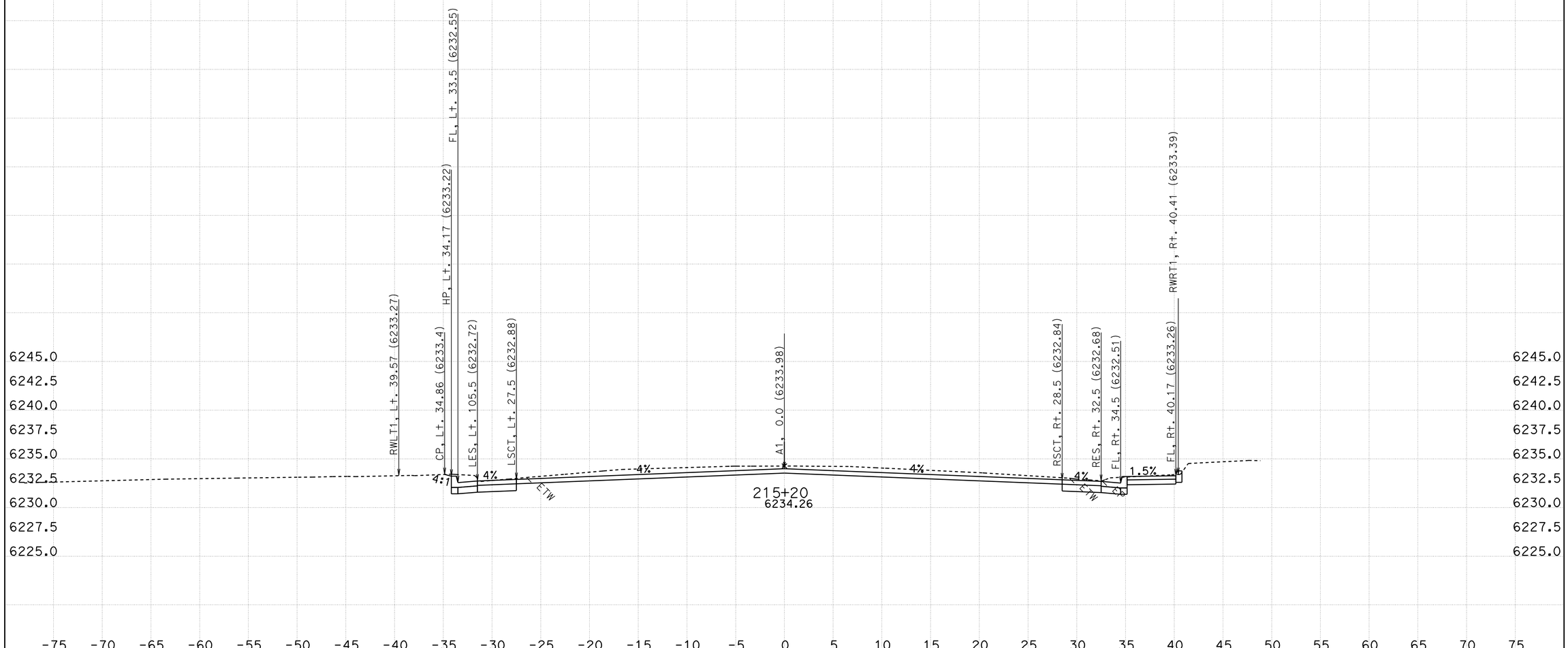

CREATED BY: R. Dawar
DATE: 10/4/2011
KC Project: ED50FT3 File: D:\project 1a734d411\ED50FT3*a734\xsec_des(0105411).ear

CONTRACT: 1A734
DIST/CO/RTE/PM: 03/ED/50/78.9-79.5

SCALE: 1" = 5' Horiz.
1" = 5' Vert.

All Dimensions are US Survey Feet

A1
CROSS SECTIONS
SHEET 90 OF 105

FOR EARTHWORK DEVELOPMENT ONLY

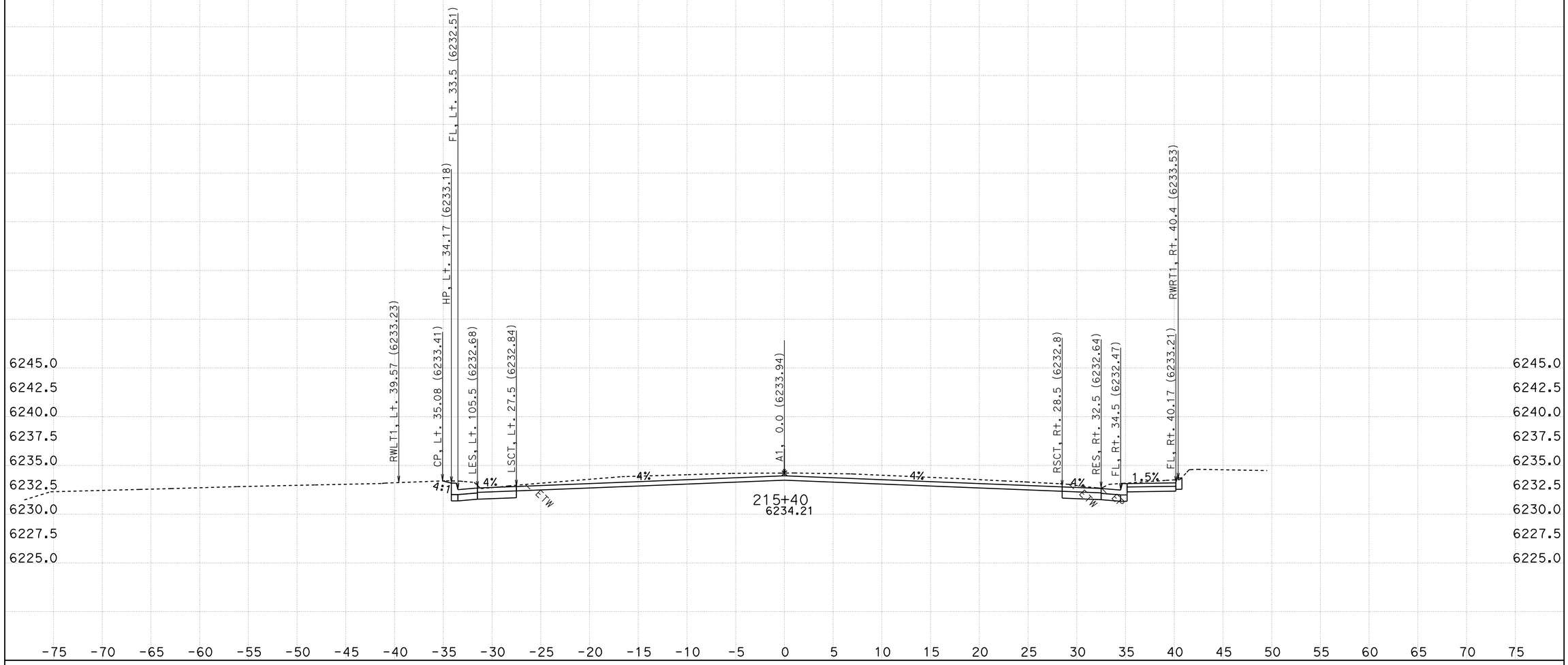

CREATED BY: R. Dawar
DATE: 10/4/2011
KC Project: ED50FT3 File: D:\project 1a734d411\ED50FT3*a734\xsec_des(0105411).ear

CONTRACT: 1A734
DIST/CO/RTE/PM: 03/ED/50/78.9-79.5

SCALE: 1" = 5' Horiz.
1" = 5' Vert.

All Dimensions are US Survey Feet

A1
CROSS SECTIONS
SHEET 91 OF 105

FOR EARTHWORK DEVELOPMENT ONLY

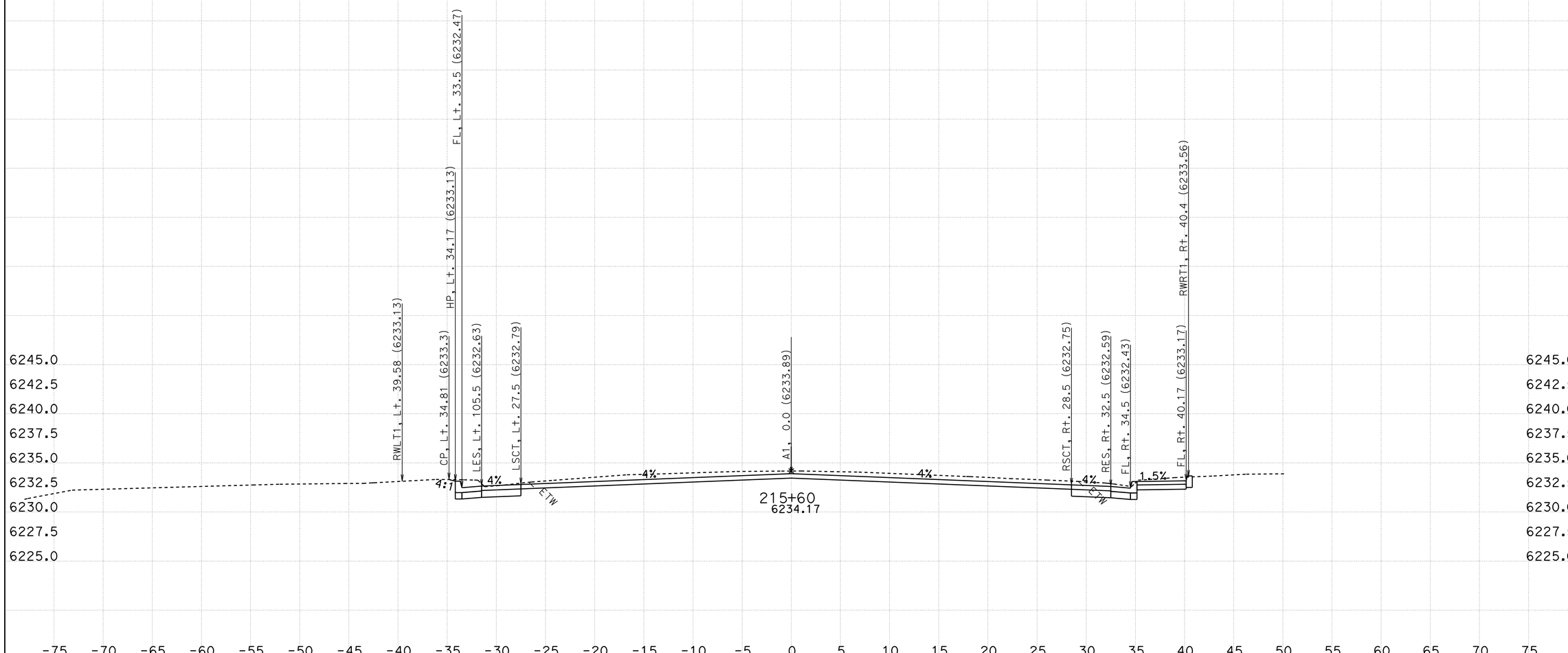

CREATED BY: R. Dawar
DATE: 10/4/2011
KC Project: ED50FT3 File: D:\project 1a734d411\ED50FT3*a734\xsec_des(0105411).ear

CONTRACT: 1A734
DIST/CO/RTE/PM: 03/ED/50/78.9-79.5

SCALE: 1" = 5' Horiz.
1" = 5' Vert.

All Dimensions are US Survey Feet

A1
CROSS SECTIONS
SHEET 92 OF 105

FOR EARTHWORK DEVELOPMENT ONLY

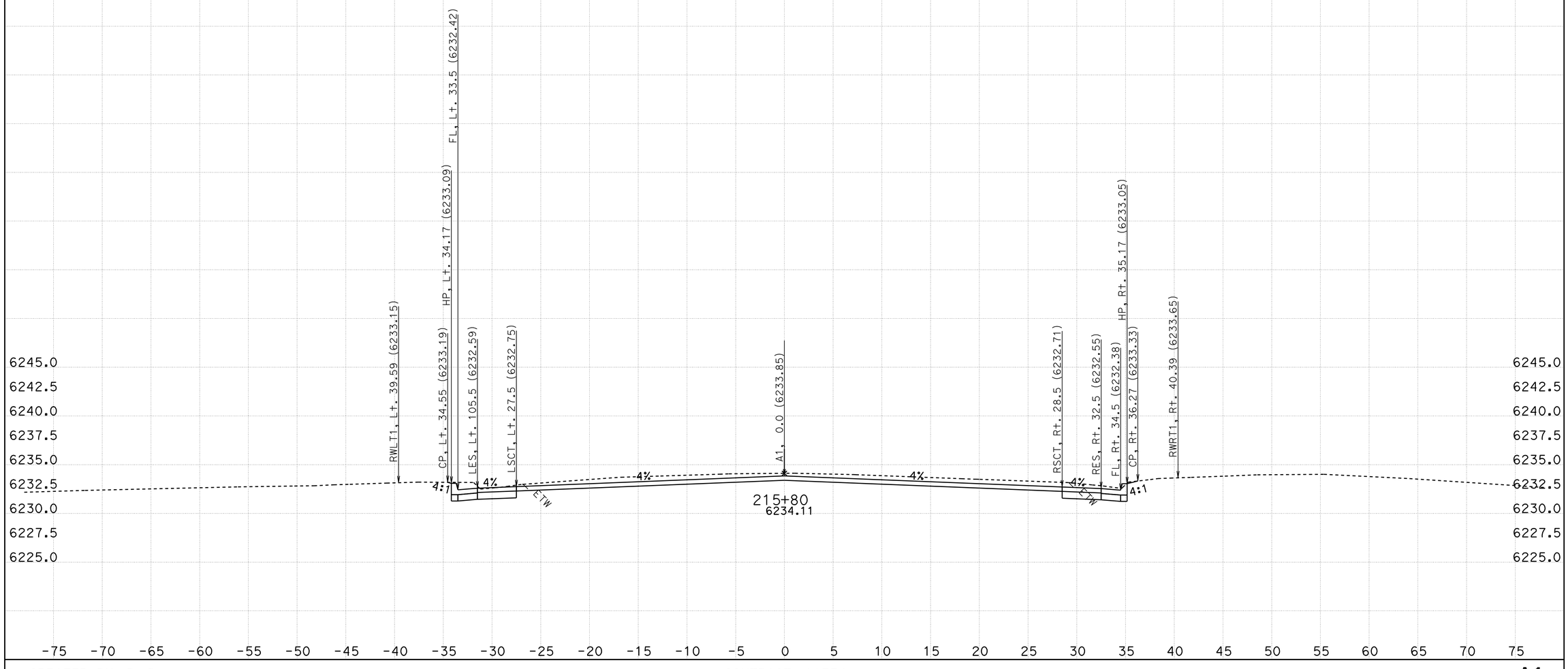

CREATED BY: R. Dawar
DATE: 10/4/2011
KC Project: ED50FT3 File: D:\project 1a734d411\ED50FT3*a734\xsec_des(0105411).ear

CONTRACT: 1A734
DIST/CO/RTE/PM: 03/ED/50/78.9-79.5

SCALE: 1" = 5' Horiz.
1" = 5' Vert.

All Dimensions are US Survey Feet

A1
CROSS SECTIONS
SHEET 93 OF 105

FOR EARTHWORK DEVELOPMENT ONLY

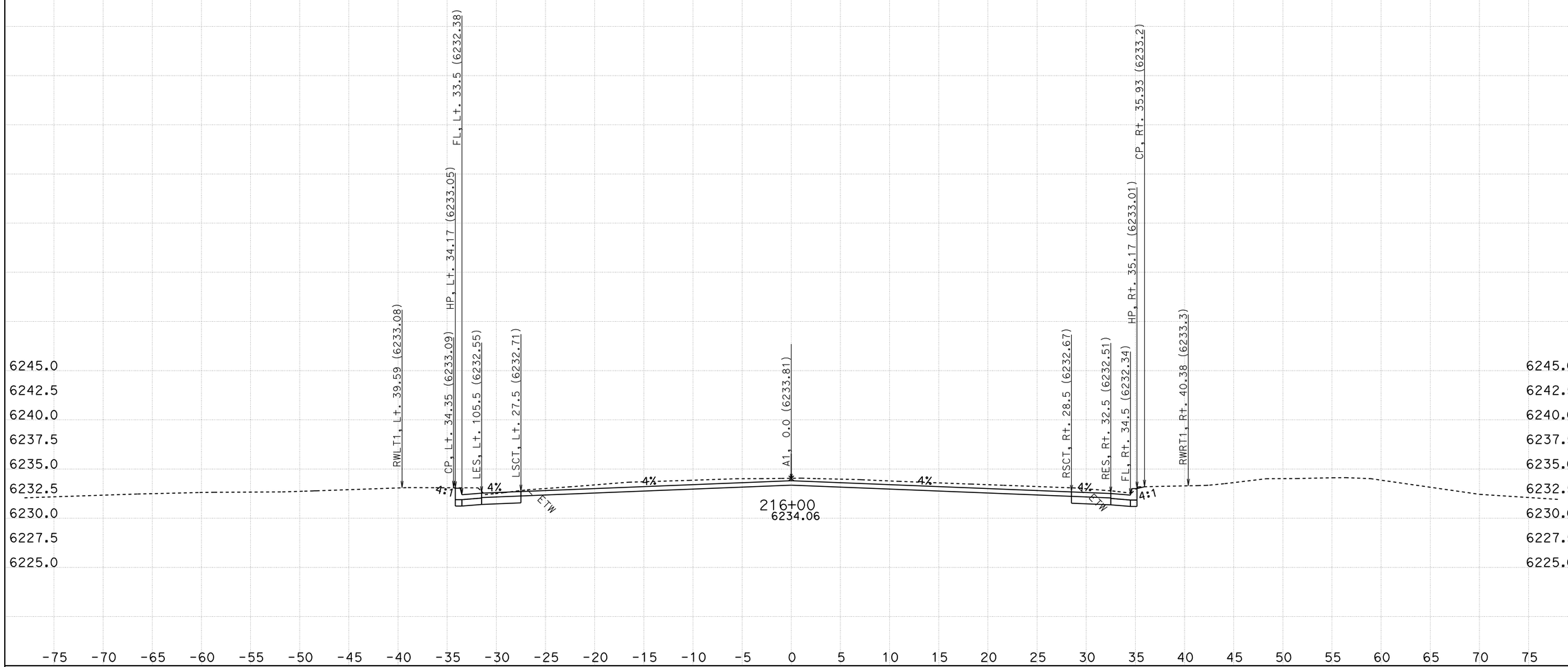

CREATED BY: R. Dawar
DATE: 10/4/2011
KC Project: ED50FT3 File: D:\project 1a734d411\ED50FT3*a734\xsec_des(0105411).ear

CONTRACT: 1A734
DIST/CO/RTE/PM: 03/ED/50/78.9-79.5

SCALE: 1" = 5' Horiz.
1" = 5' Vert.

All Dimensions are US Survey Feet

A1
CROSS SECTIONS
SHEET 94 OF 105

FOR EARTHWORK DEVELOPMENT ONLY

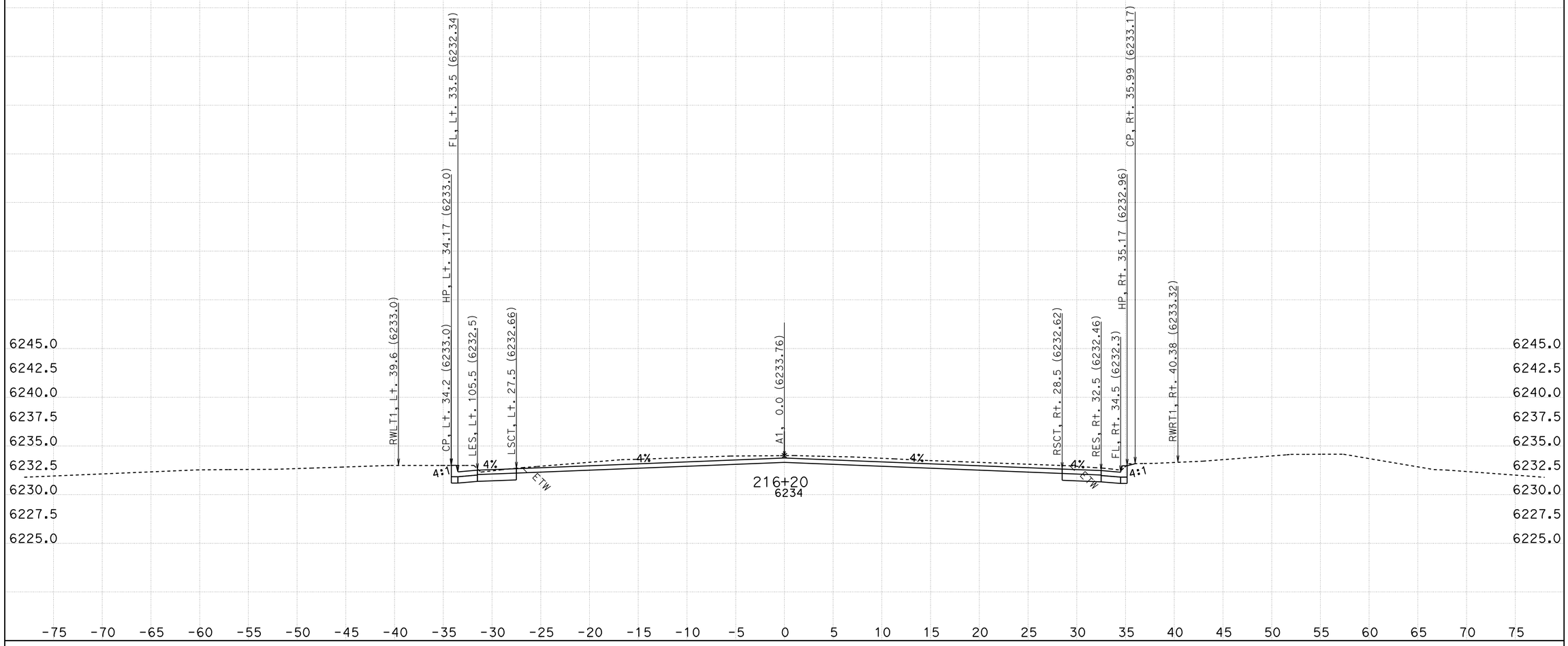

CREATED BY: R. Dawar
DATE: 10/4/2011
KC Project: ED50FT3 File: D:\project 1a734d411\ED50FT3*a734\xsec_des(0105411).ear

CONTRACT: 1A734
DIST/CO/RTE/PM: 03/ED/50/78.9-79.5

SCALE: 1" = 5' Horiz.
1" = 5' Vert.

All Dimensions are US Survey Feet

A1
CROSS SECTIONS
SHEET 95 OF 105

FOR EARTHWORK DEVELOPMENT ONLY

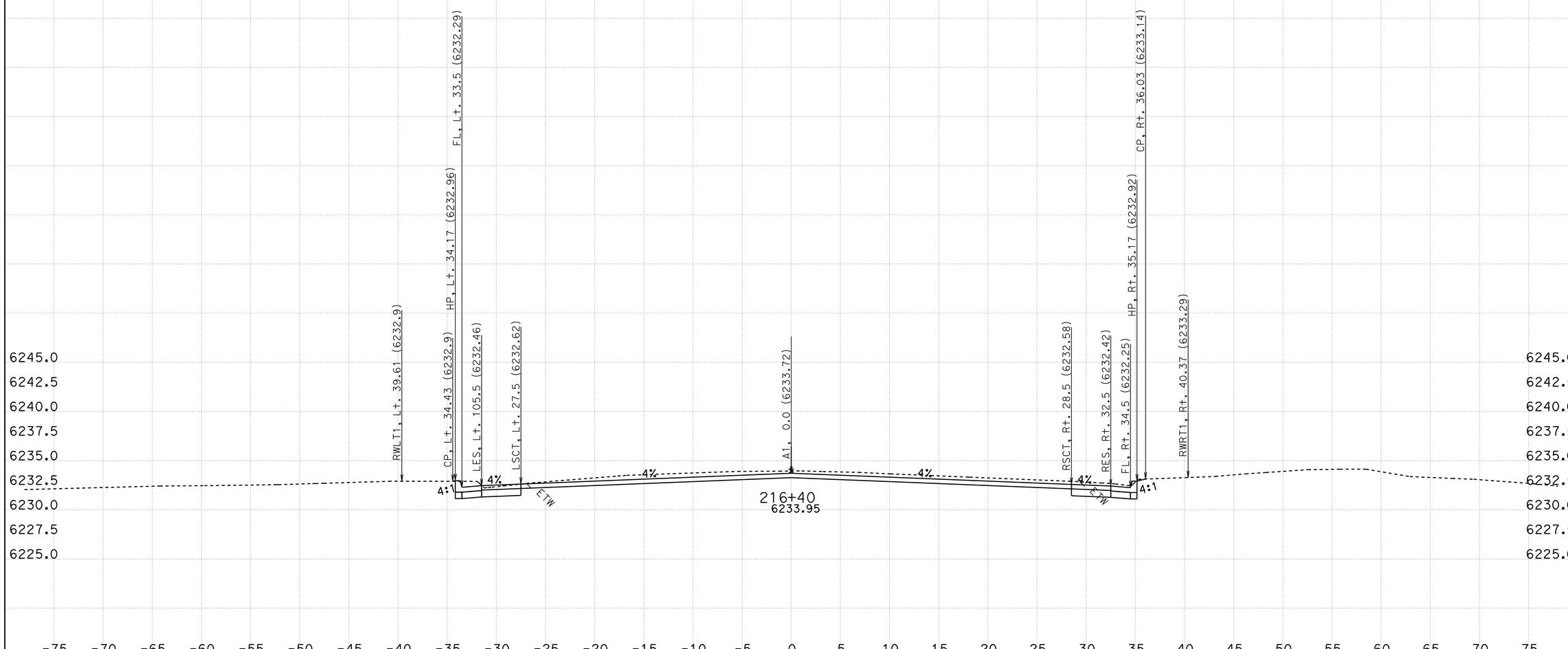

CREATED BY: R. Dawar
DATE: 10/4/2011
KC Project: ED50FT3 File: D:\project 1a734d411\ED50FT3*a734\xsec_des(0105411).ear

CONTRACT: 1A734
DIST/CO/RTE/PM: 03/ED/50/78.9-79.5

SCALE: 1" = 5' Horiz.
1" = 5' Vert.

All Dimensions are US Survey Feet

A1
CROSS SECTIONS
SHEET 96 OF 105

FOR EARTHWORK DEVELOPMENT ONLY

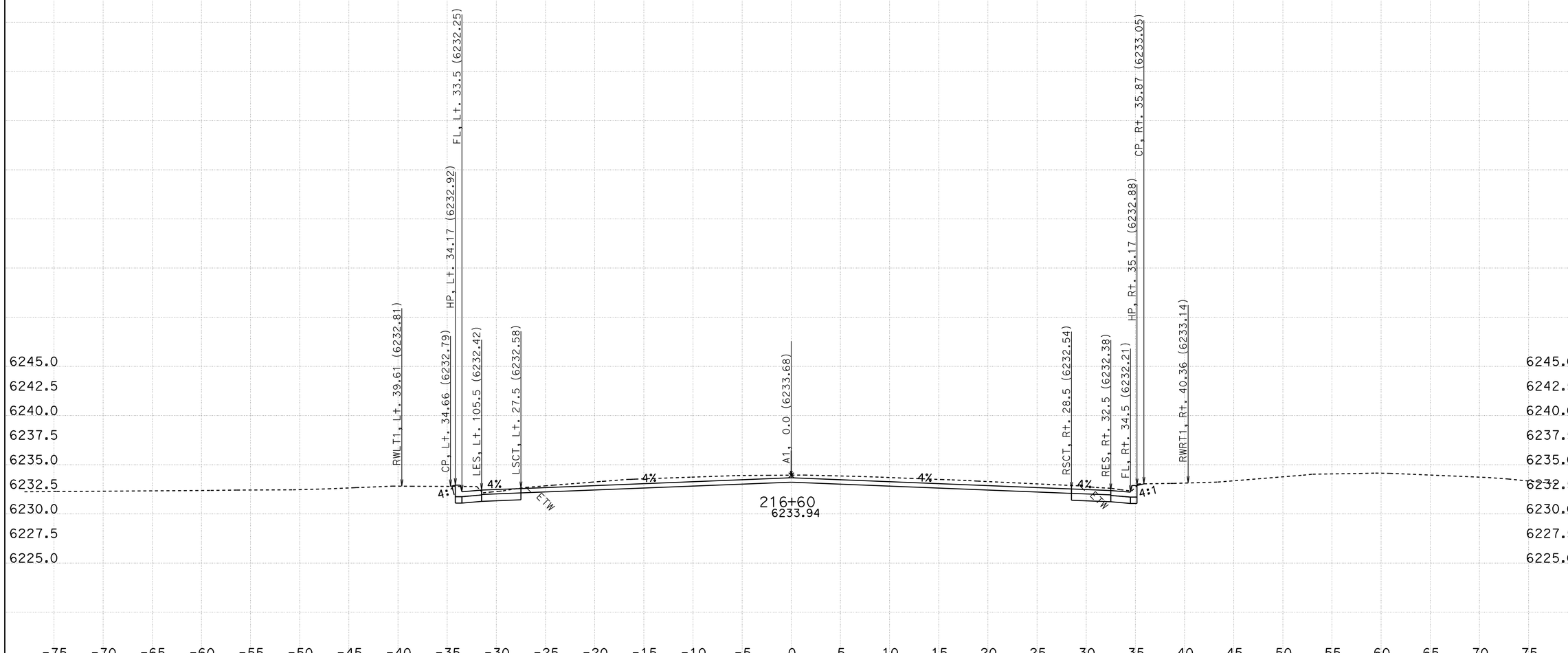

CREATED BY: R. Dawar
DATE: 10/4/2011
KC Project: ED50FT3 File: D:\project 1a734d411\ED50FT3*a734\xsec_des(0105411).ear

CONTRACT: 1A734
DIST/CO/RTE/PM: 03/ED/50/78.9-79.5

SCALE: 1" = 5' Horiz.
1" = 5' Vert.

All Dimensions are US Survey Feet

A1
CROSS SECTIONS
SHEET 97 OF 105

FOR EARTHWORK DEVELOPMENT ONLY

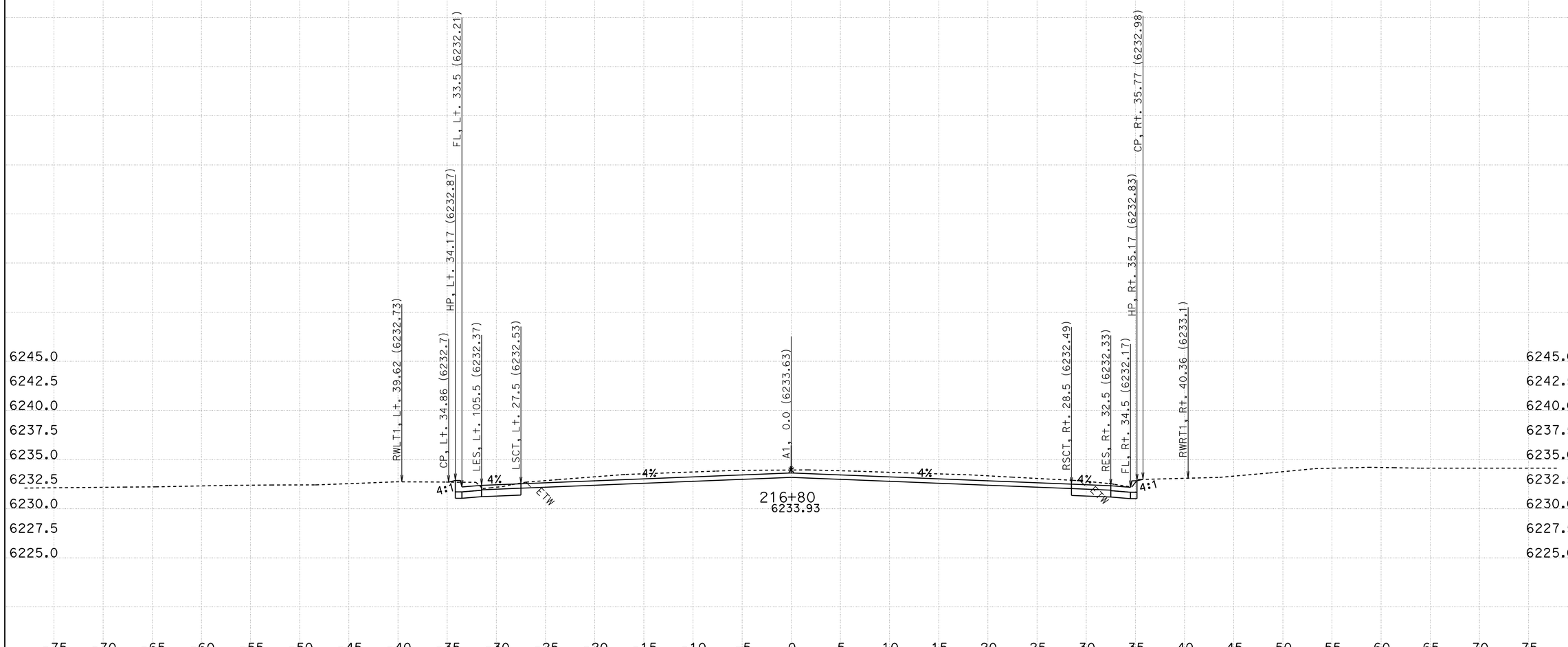

CREATED BY: R. Dawar
DATE: 10/4/2011
KC Project: ED50FT3 File: D:\project 1a734d411\ED50FT3*a734\xsec_des(0105411).ear

CONTRACT: 1A734
DIST/CO/RTE/PM: 03/ED/50/78.9-79.5

SCALE: 1" = 5' Horiz.
1" = 5' Vert.

All Dimensions are US Survey Feet

A1
CROSS SECTIONS
SHEET 98 OF 105

FOR EARTHWORK DEVELOPMENT ONLY

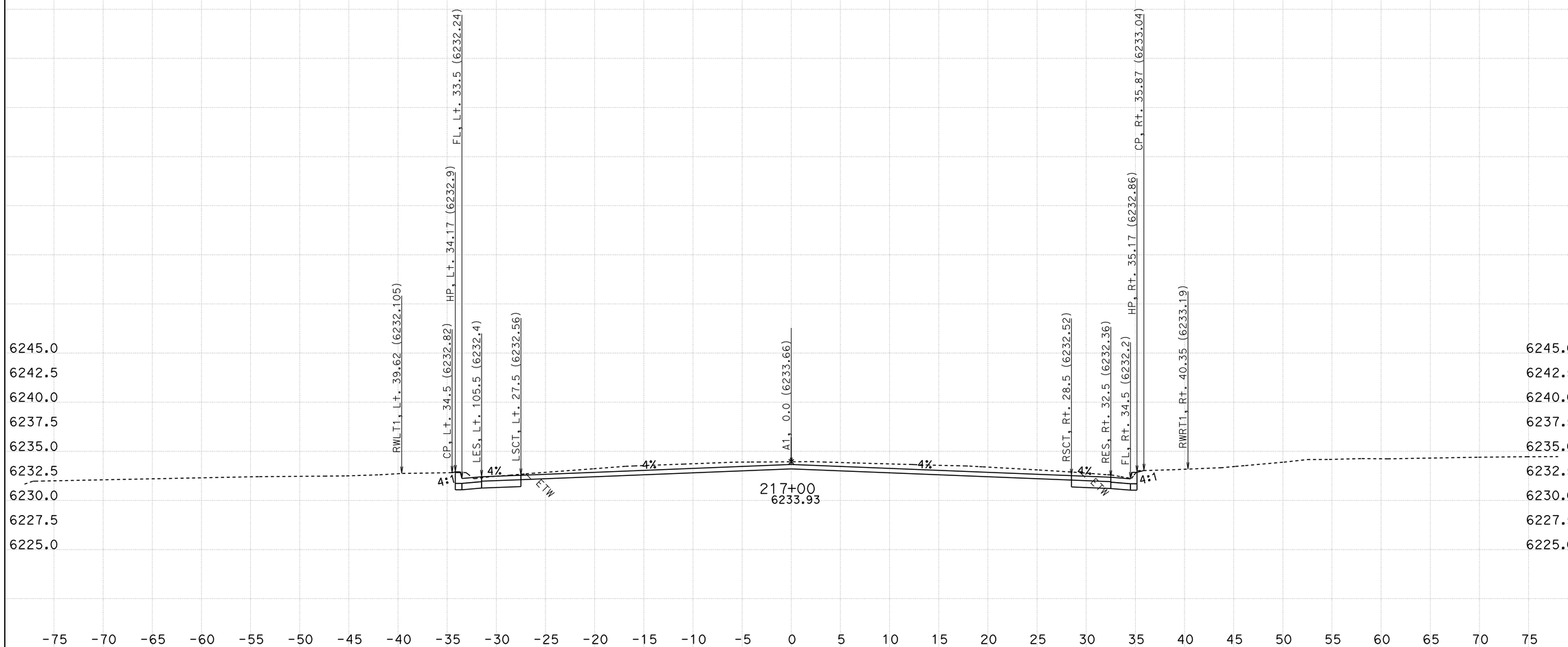

CREATED BY: R. Dawar
DATE: 10/4/2011
KC Project: ED50FT3 File: D:\project 1a734d411\ED50FT3*a734\xsec_des(0105411).ear

CONTRACT: 1A734
DIST/CO/RTE/PM: 03/ED/50/78.9-79.5

SCALE: 1" = 5' Horiz.
1" = 5' Vert.

All Dimensions are US Survey Feet

A1
CROSS SECTIONS
SHEET 99 OF 105

FOR EARTHWORK DEVELOPMENT ONLY

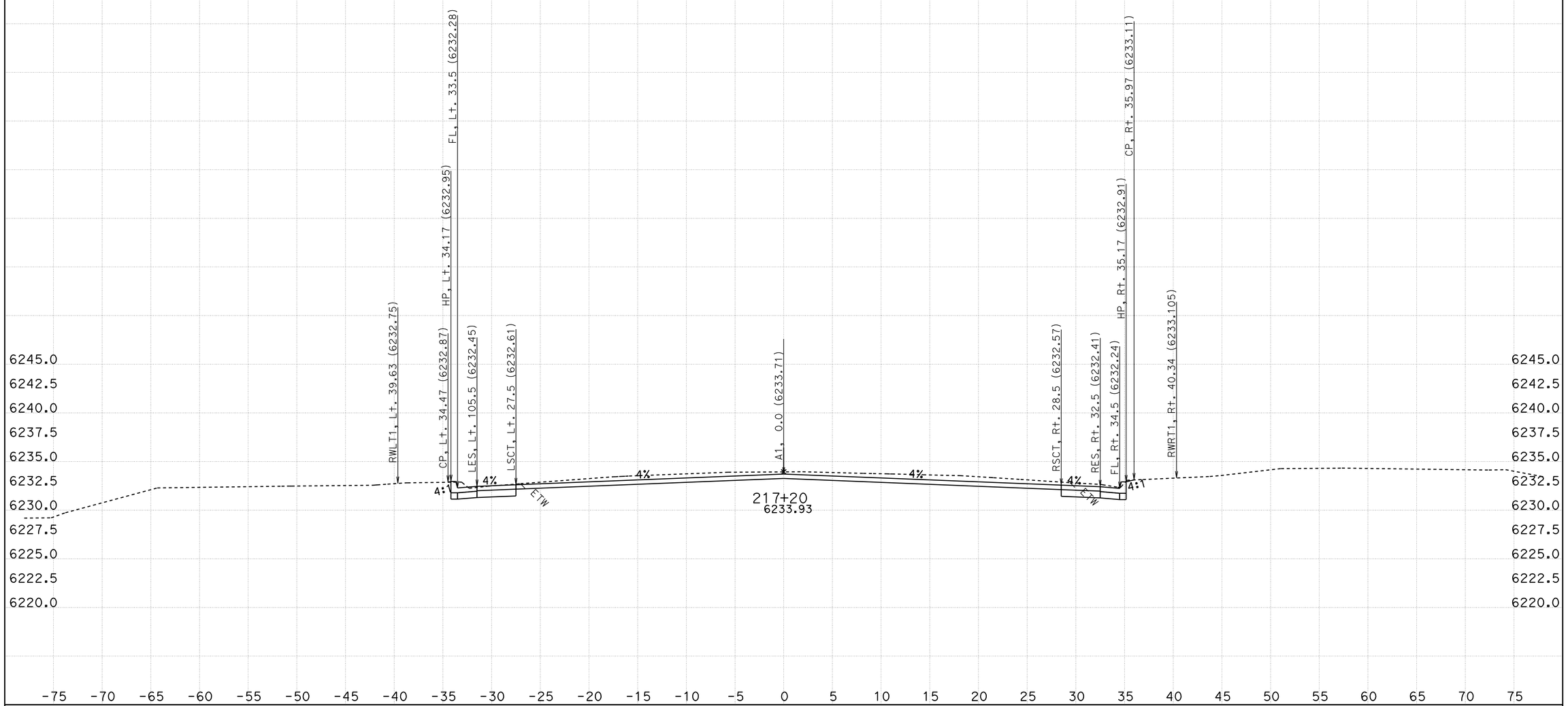

CREATED BY: R. Dawar
DATE: 10/4/2011
KC Project: ED50FT3 File: D:\project 1a734d411\ED50FT3*a734\xsec_des(0105411).ear

CONTRACT: 1A734
DIST/CO/RTE/PM: 03/ED/50/78.9-79.5

SCALE: 1" = 5' Horiz.
1" = 5' Vert.

All Dimensions are US Survey Feet

A1
CROSS SECTIONS
SHEET 100 OF 105

FOR EARTHWORK DEVELOPMENT ONLY

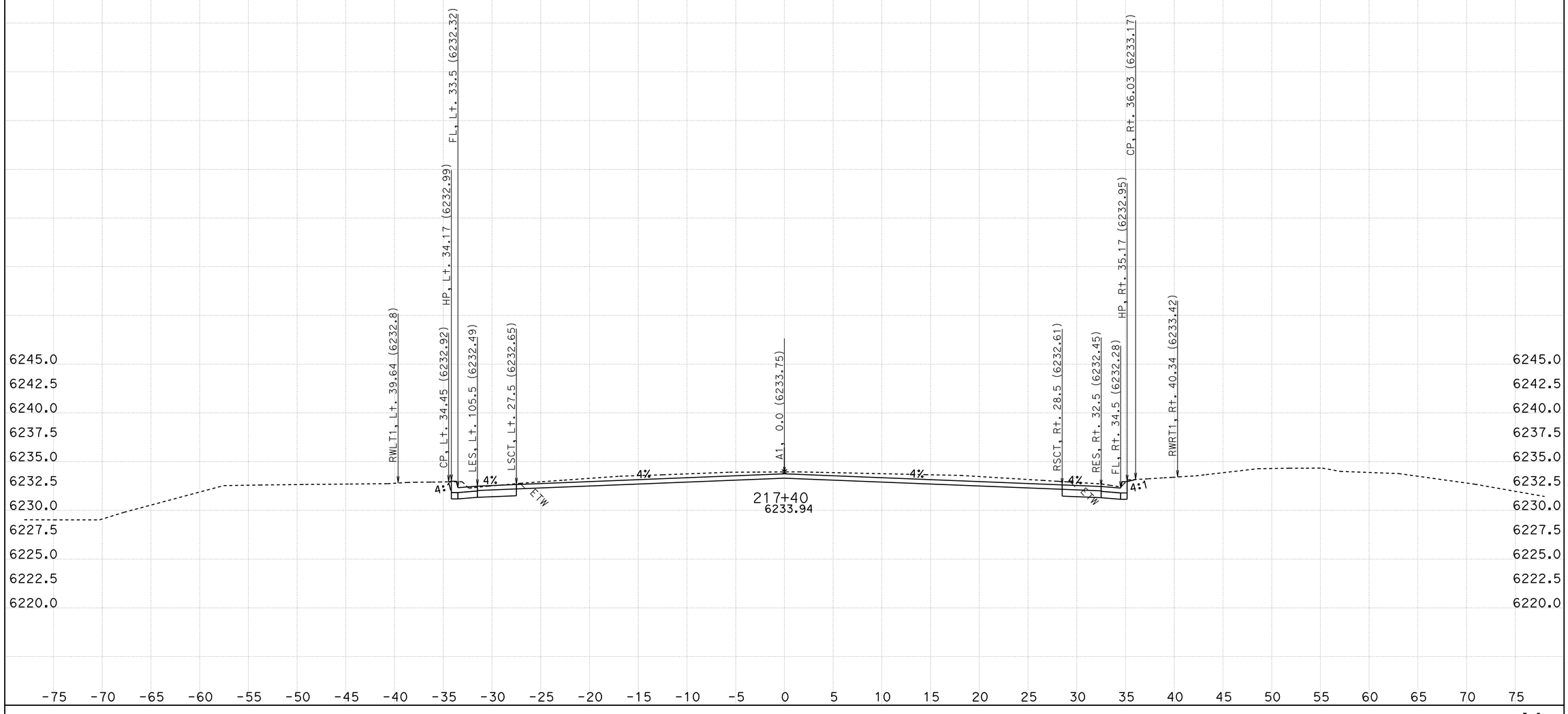

CREATED BY: R. Dawar
DATE: 10/4/2011
KC Project: ED50FT3 File: D:\project 1a734d411\ED50FT3*a734\xsec_des(0105411).ear

CONTRACT: 1A734
DIST/CO/RTE/PM: 03/ED/50/78.9-79.5

SCALE: 1" = 5' Horiz.
1" = 5' Vert.

All Dimensions are US Survey Feet

A1
CROSS SECTIONS
SHEET 101 OF 105

FOR EARTHWORK DEVELOPMENT ONLY

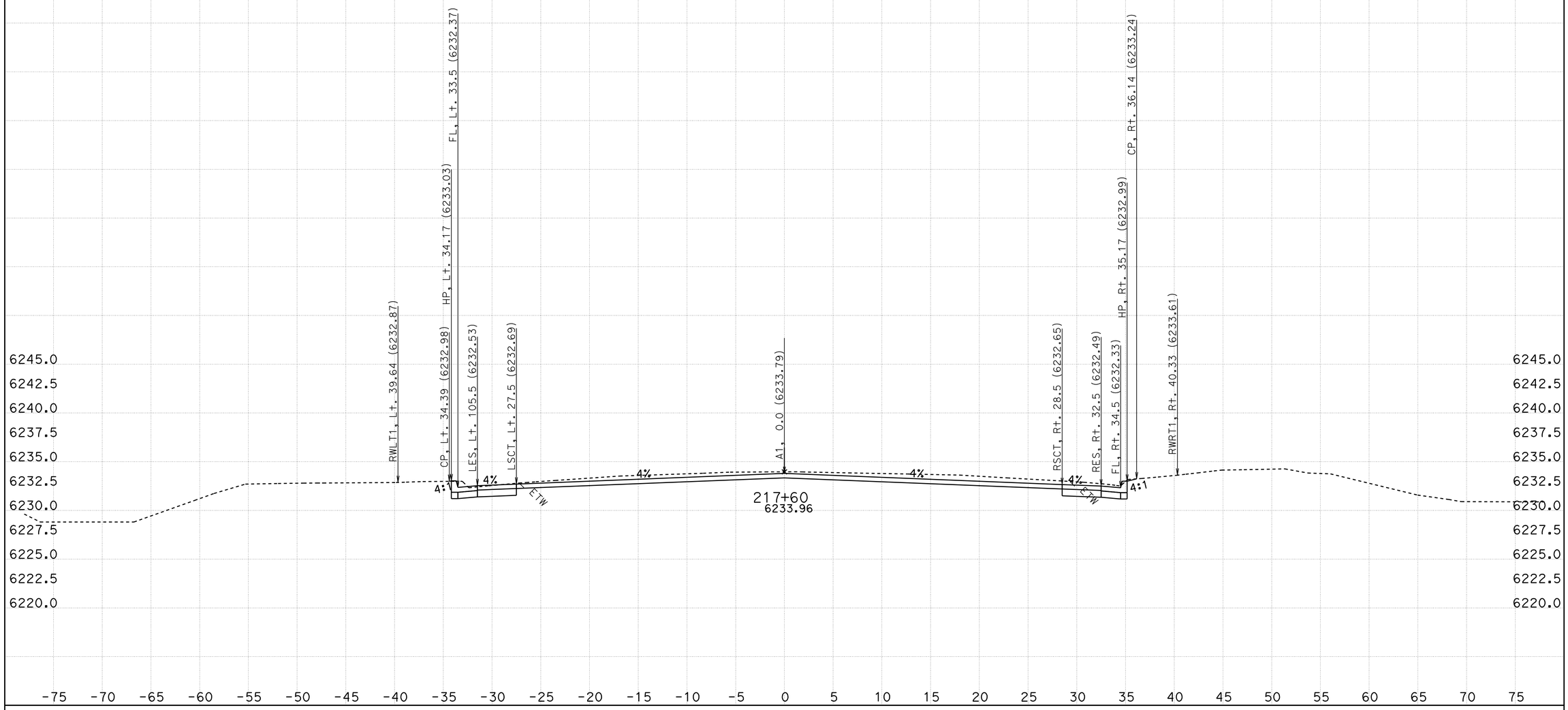

CREATED BY: R. Dawar
DATE: 10/4/2011
KC Project: ED50FT3 File: D:\project 1a734d411\ED50FT3*a734\xsec_des(0105411).ear

CONTRACT: 1A734
DIST/CO/RTE/PM: 03/ED/50/78.9-79.5

SCALE: 1" = 5' Horiz.
1" = 5' Vert.

All Dimensions are US Survey Feet

A1
CROSS SECTIONS
SHEET 102 OF 105

FOR EARTHWORK DEVELOPMENT ONLY

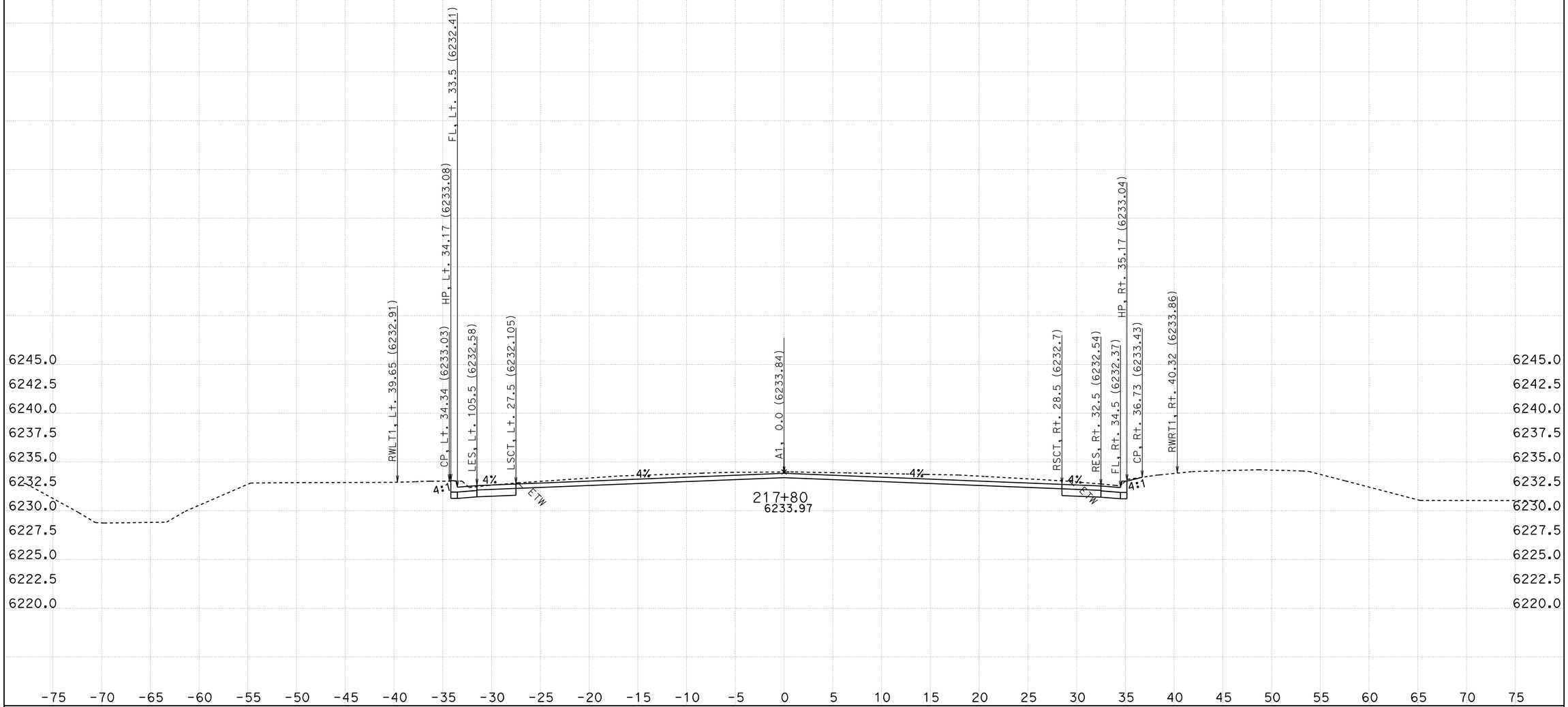

CREATED BY: R. Dawar
DATE: 10/4/2011
KC Project: ED50FT3 File: D:\project 1a734d411\ED50FT3*a734\xsec_des(0105411).ear

CONTRACT: 1A734
DIST/CO/RTE/PM: 03/ED/50/78.9-79.5

SCALE: 1" = 5' Horiz.
1" = 5' Vert.

All Dimensions are US Survey Feet

A1
CROSS SECTIONS
SHEET 103 OF 105

FOR EARTHWORK DEVELOPMENT ONLY

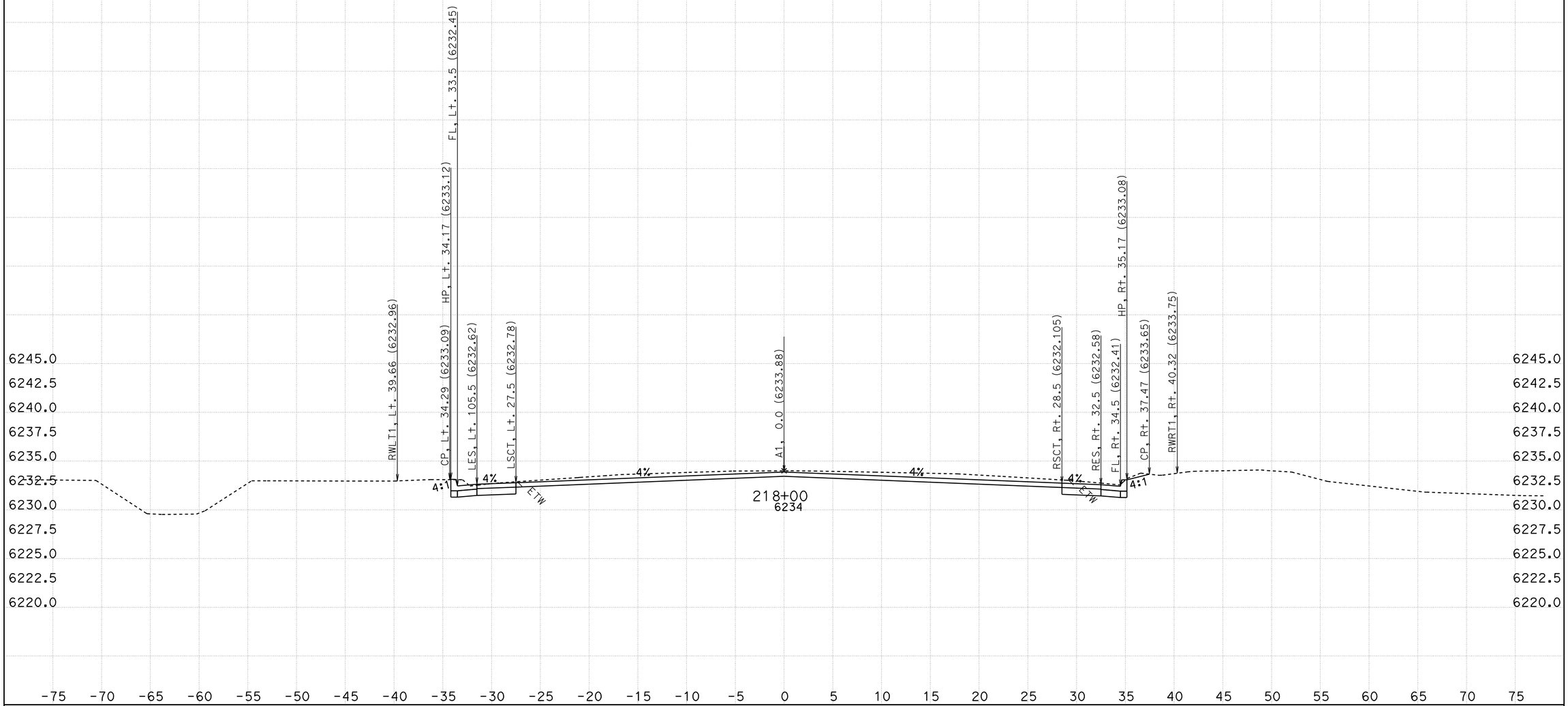

CREATED BY: R. Dawar
DATE: 10/4/2011
KC Project: ED50FT3 File: D:\project 1a734d411\ED50FT3*a734\xsec_des(0105411).ear

CONTRACT: 1A734
DIST/CO/RTE/PM: 03/ED/50/78.9-79.5

SCALE: 1" = 5' Horiz.
1" = 5' Vert.

All Dimensions are US Survey Feet

A1
CROSS SECTIONS
SHEET 104 OF 105

FOR EARTHWORK DEVELOPMENT ONLY

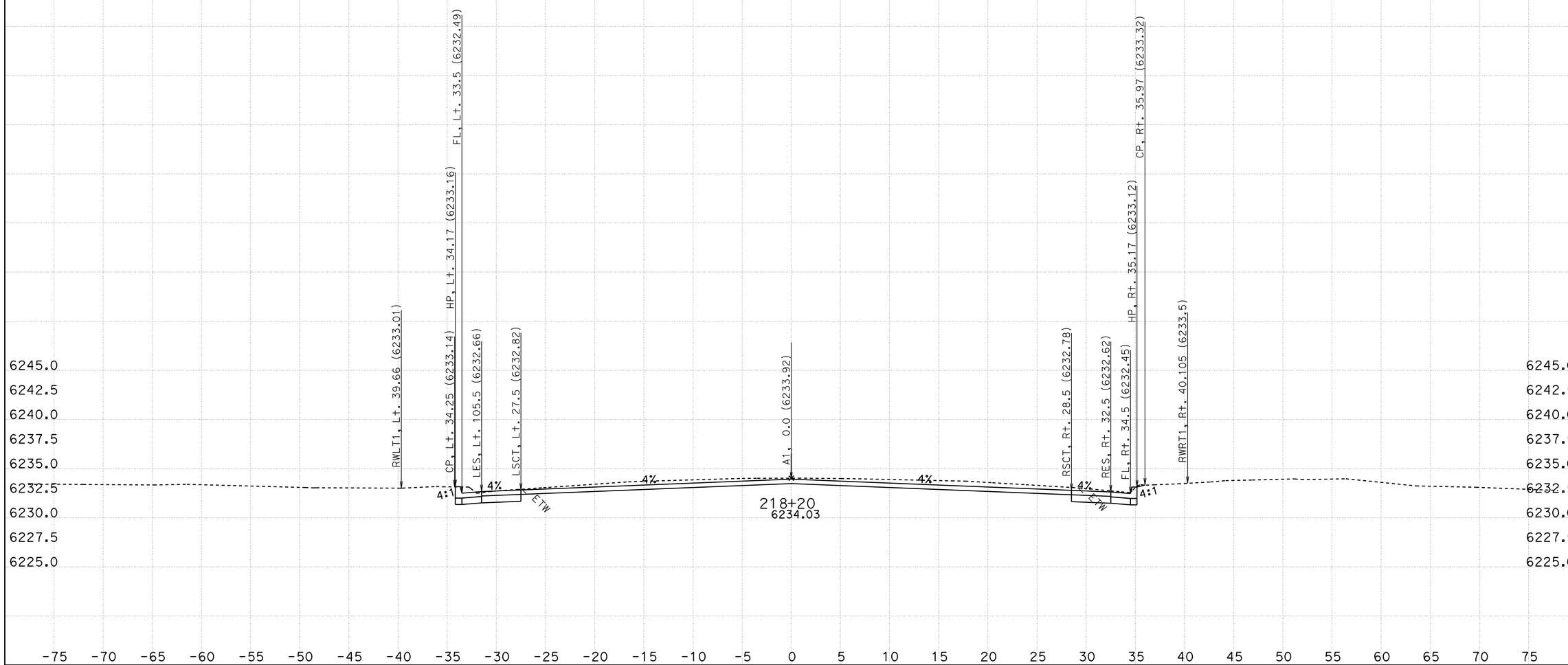

CREATED BY: R. Dawar
DATE: 10/4/2011
KC Project: ED50FT3 File: D:\project 1a734d411\ED50FT3*a734\xsec_des(0105411).ear

CONTRACT: 1A734
DIST/CO/RTE/PM: 03/ED/50/78.9-79.5

SCALE: 1" = 5' Horiz.
1" = 5' Vert.

All Dimensions are US Survey Feet

A1
CROSS SECTIONS
SHEET 105 OF 105