FOR EARTHWORK DEVELOPMENT ONLY

All Dimensions are U.S. Survey Feet

NOTE:
ROADWAY RECIEVED 0.1' OVERLAY PROCEEDING TOPOGRAPHIC SURVEYS
SHOWN ON THESE SHEETS. FINISHED GRADE IS ADJUSTED ACCORDINGLY.

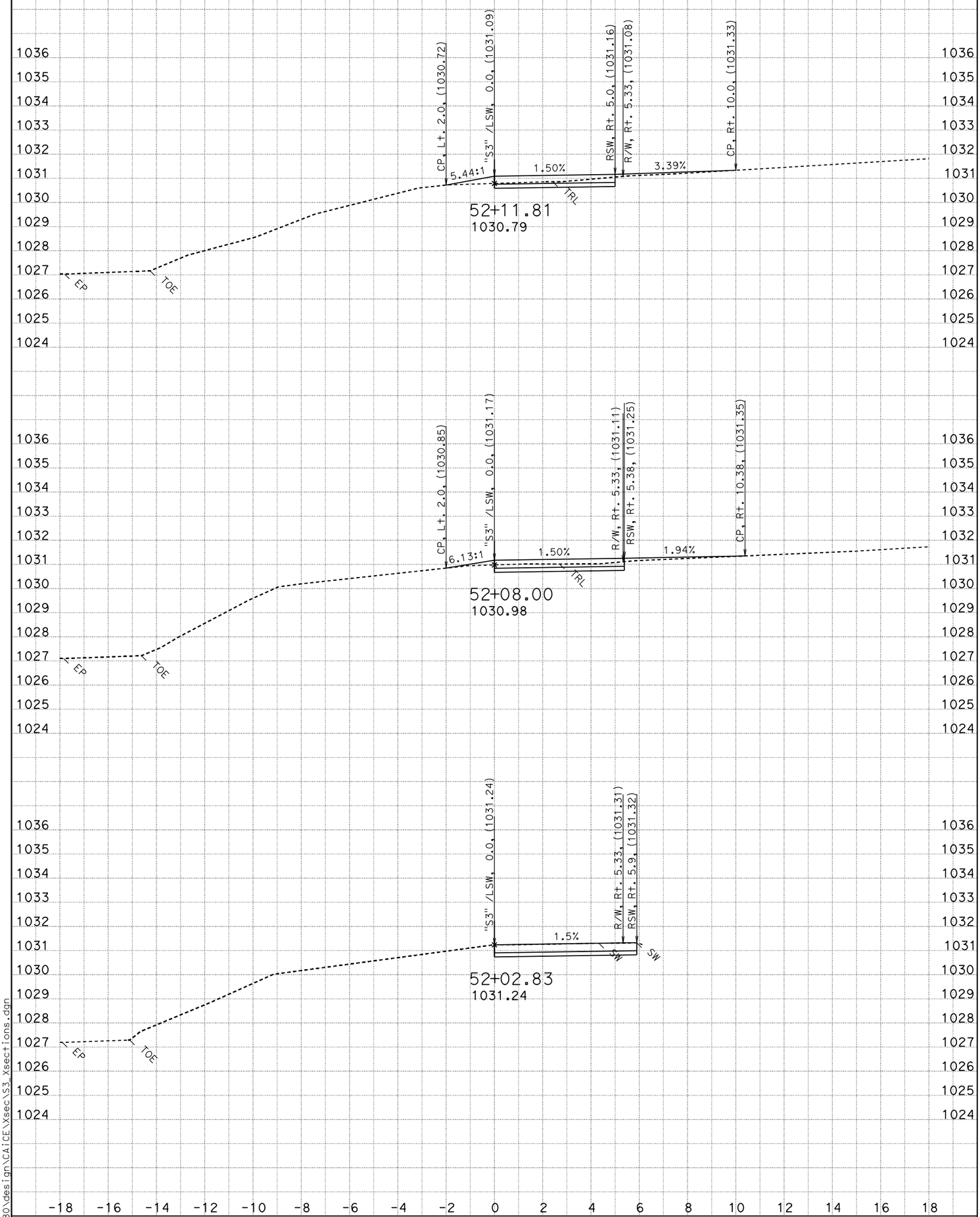

DATE: 2/5/2014

SCALE: 1" = 2' Horiz.
1" = 2' Vert.

PROJECT ID: New Old Shasta

CONTRACT: 02-4G4804
DIST/CO/RTE/PM: Sha-299-18.4/18.7
CREATED BY: Michael Sullivan

S3
CROSS SECTIONS
SHEET 1 OF 13

P:\proj1\02\4G480\design\CAICE\Xsec\S3_Xsections.dgn

FOR EARTHWORK DEVELOPMENT ONLY

All Dimensions are U.S. Survey Feet

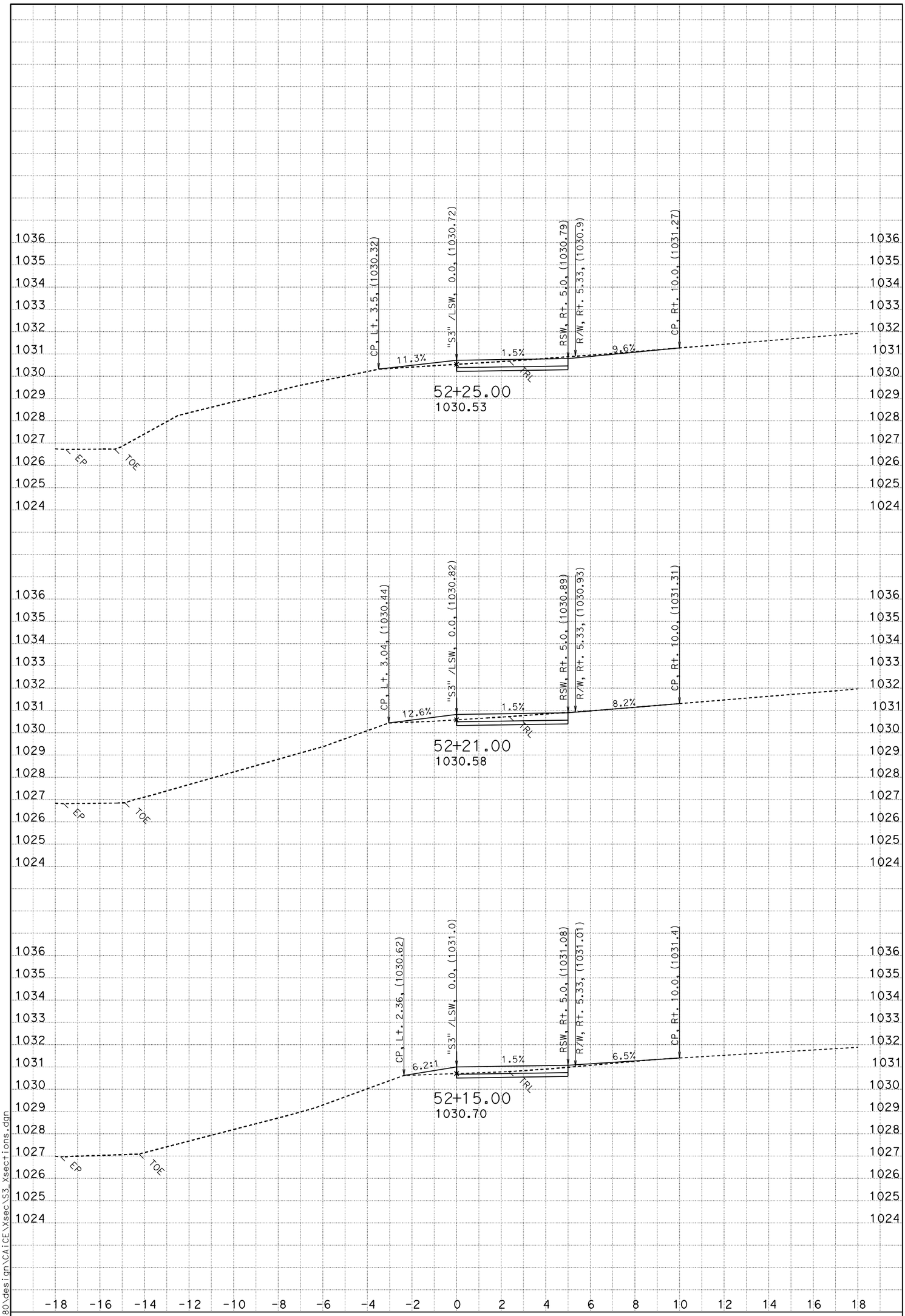

DATE: 2/5/2014

SCALE: 1" = 2' Horiz.
1" = 2' Vert.

PROJECT ID: New Old Shasta

CONTRACT: 02-4G4804

DIST/CO/RTE/PM: Sha-299-18.4/18.7

CREATED BY: Michael Sullivan

S3

CROSS SECTIONS

SHEET 2 OF 13

P:\proj1\02\4G480\design\CAICE\Xsec\S3_Xsections.dgn

FOR EARTHWORK DEVELOPMENT ONLY

All Dimensions are U.S. Survey Feet

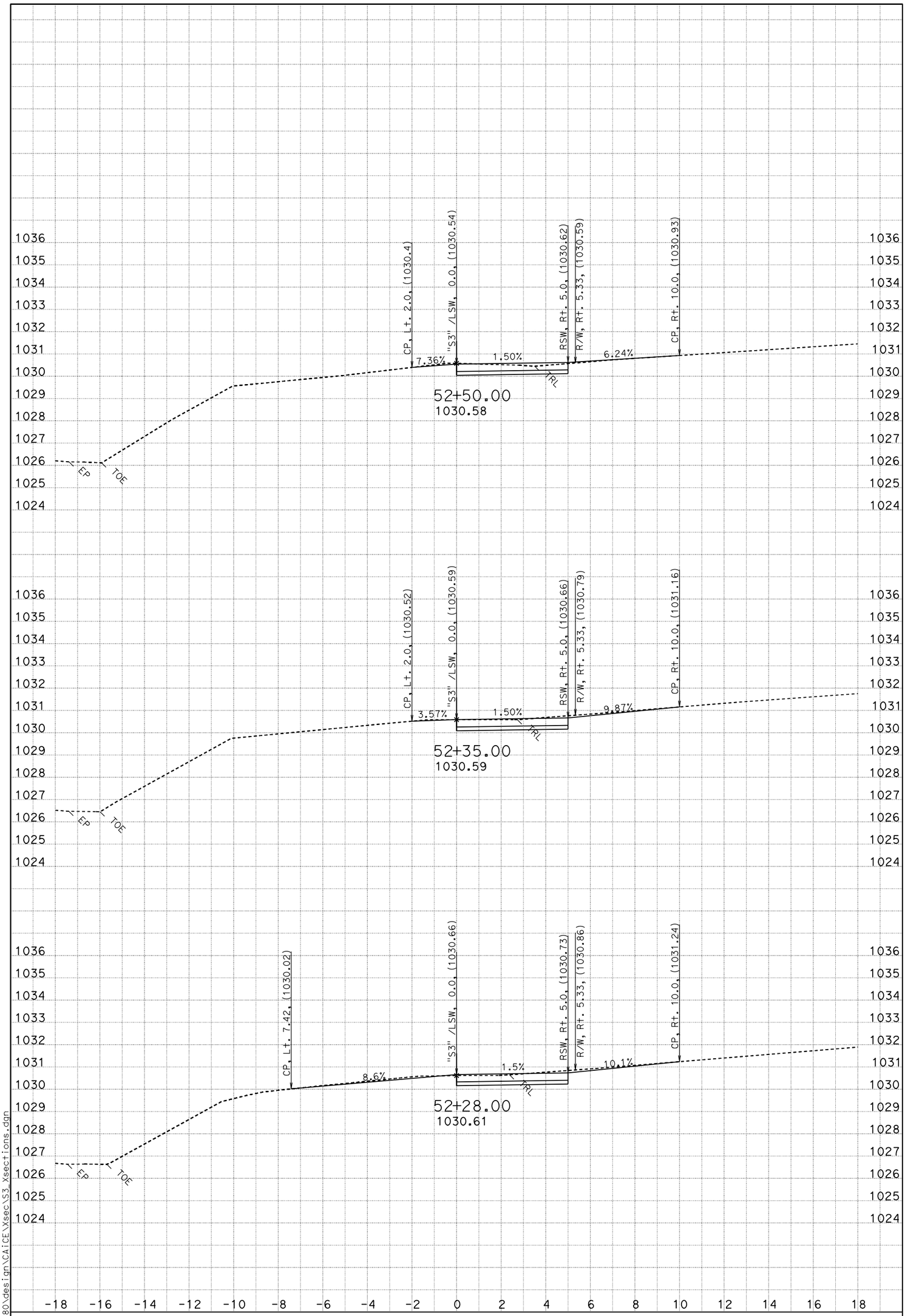

DATE: 2/5/2014

SCALE: 1" = 2' Horiz.
1" = 2' Vert.

PROJECT ID: New Old Shasta

CONTRACT: 02-4G4804

DIST/CO/RTE/PM: Sha-299-18.4/18.7

CREATED BY: Michael Sullivan

S3

CROSS SECTIONS

SHEET 3 OF 13

P:\proj1\02\4G480\design\CAICE\Xsec\S3_Xsections.dgn

FOR EARTHWORK DEVELOPMENT ONLY

All Dimensions are U.S. Survey Feet

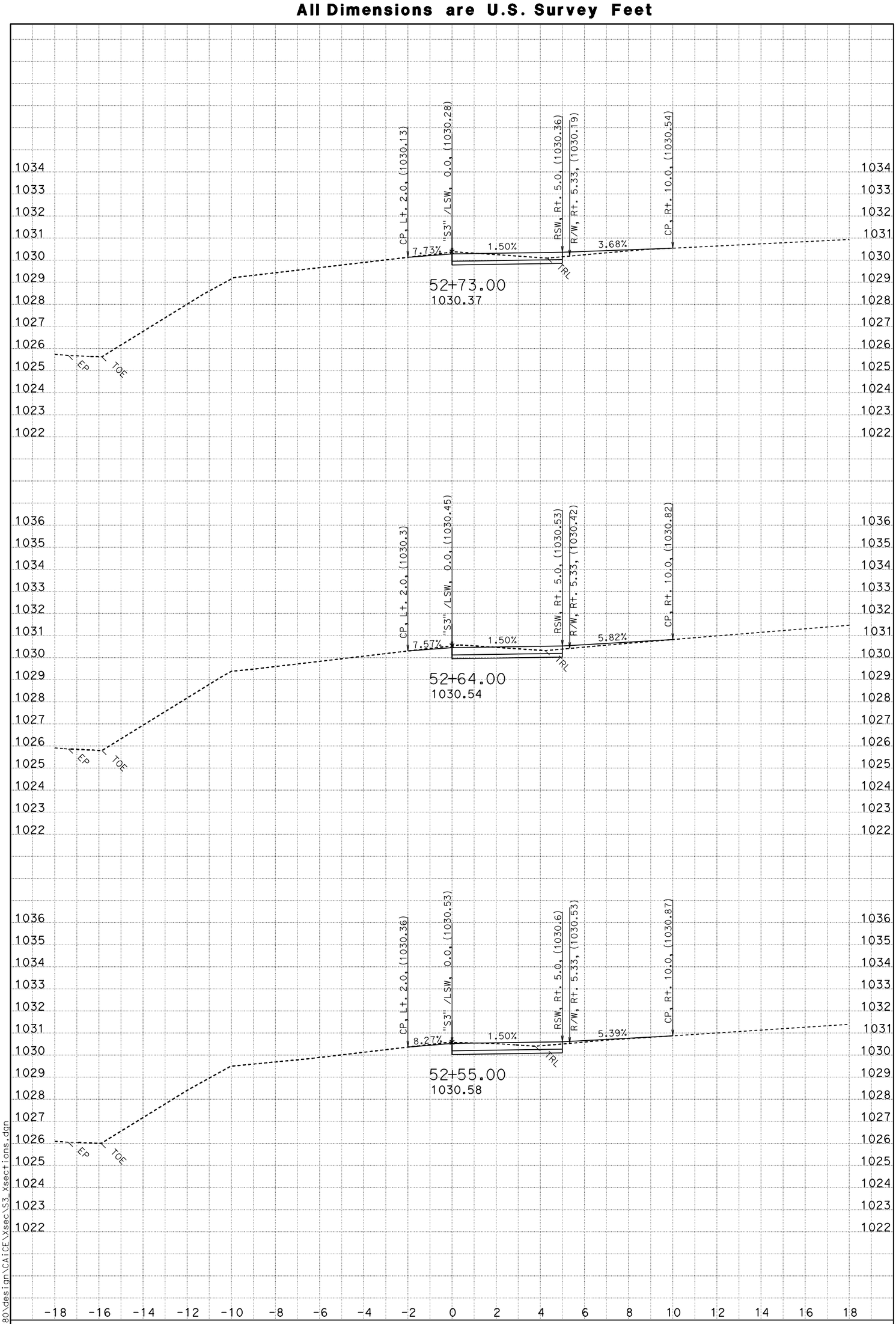

DATE: 2/5/2014

SCALE: 1" = 2' Horiz.
1" = 2' Vert.

PROJECT ID: New Old Shasta

CONTRACT: 02-4G4804

DIST/CO/RTE/PM: Sha-299-18.4/18.7

CREATED BY: Michael Sullivan

S3

CROSS SECTIONS

SHEET 4 OF 13

P:\proj1\02\4G480\design\CAICE\Xsec\S3_Xsections.dgn

FOR EARTHWORK DEVELOPMENT ONLY

All Dimensions are U.S. Survey Feet

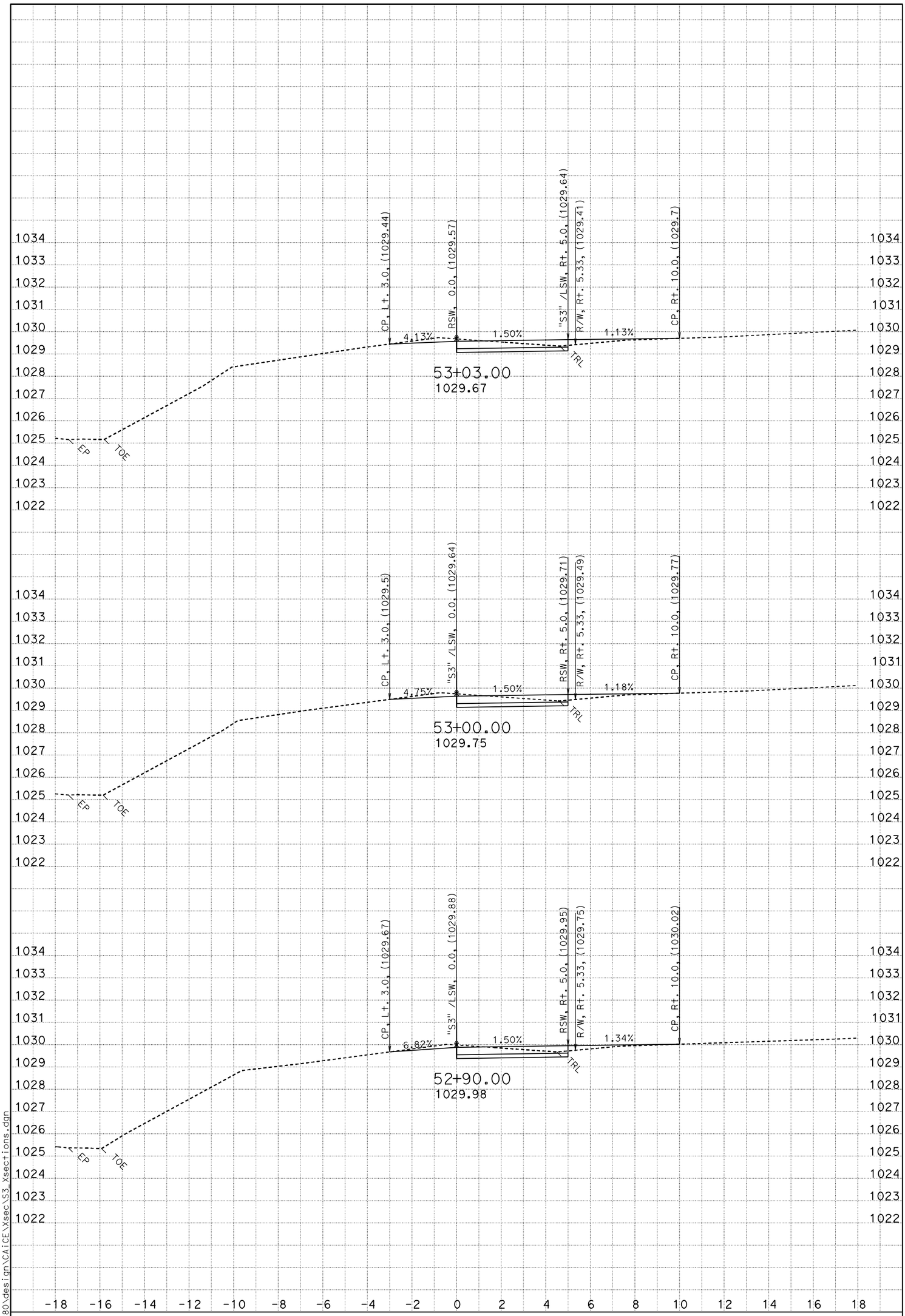

DATE: 2/5/2014

SCALE: 1" = 2' Horiz.
1" = 2' Vert.

PROJECT ID: New Old Shasta

CONTRACT: 02-4G4804

DIST/CO/RTE/PM: Sha-299-18.4/18.7

CREATED BY: Michael Sullivan

S3

CROSS SECTIONS

SHEET 5 OF 13

P:\proj1\02\4G480\design\CAICE\Xsec\S3_Xsections.dgn

FOR EARTHWORK DEVELOPMENT ONLY

All Dimensions are U.S. Survey Feet

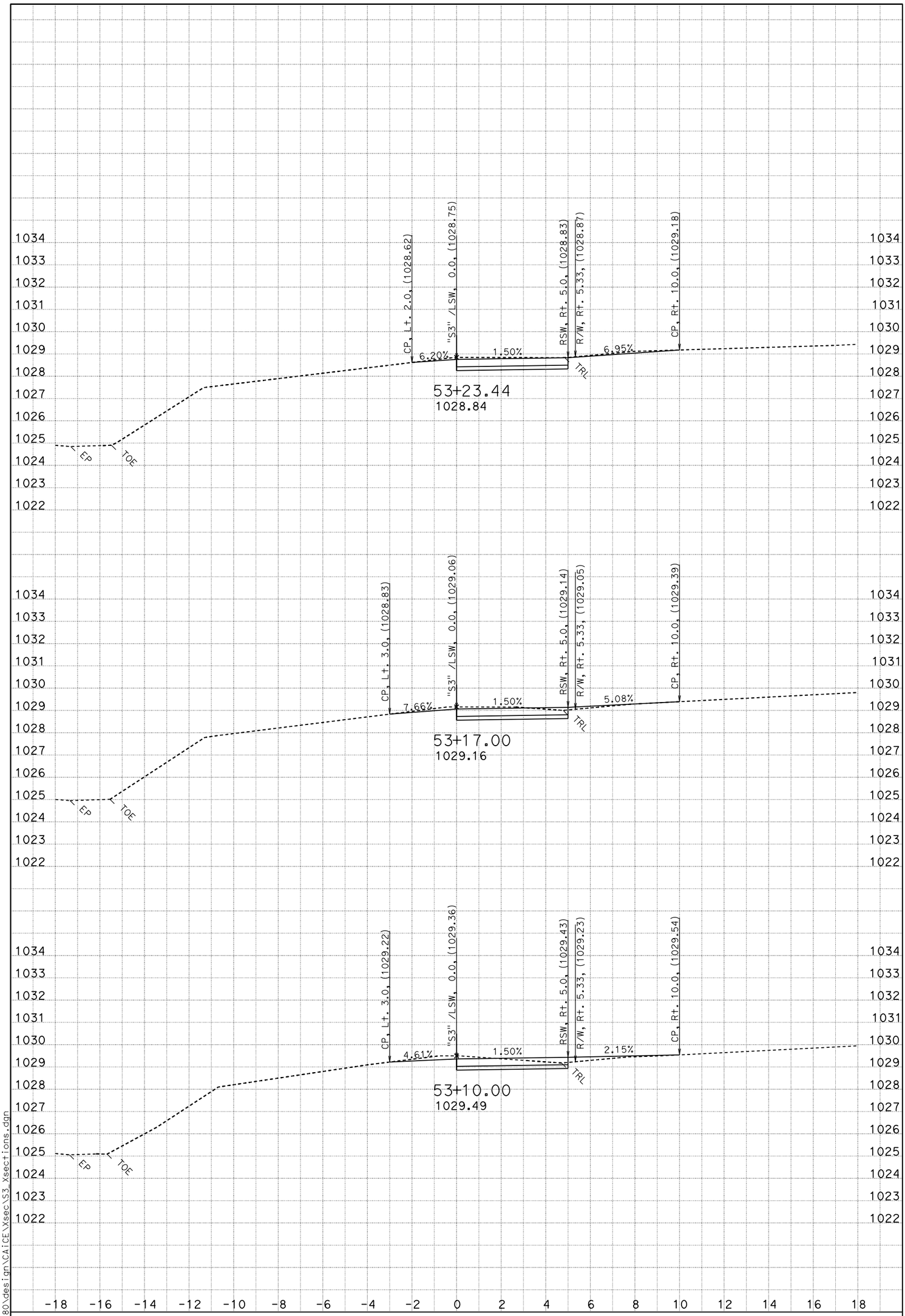

DATE: 2/5/2014

SCALE: 1" = 2' Horiz.
1" = 2' Vert.

PROJECT ID: New Old Shasta

CONTRACT: 02-4G4804

DIST/CO/RTE/PM: Sha-299-18.4/18.7

CREATED BY: Michael Sullivan

S3

CROSS SECTIONS

SHEET 6 OF 13

P:\proj1\02\4G480\design\CAICE\Xsec\S3_Xsections.dgn

FOR EARTHWORK DEVELOPMENT ONLY

All Dimensions are U.S. Survey Feet

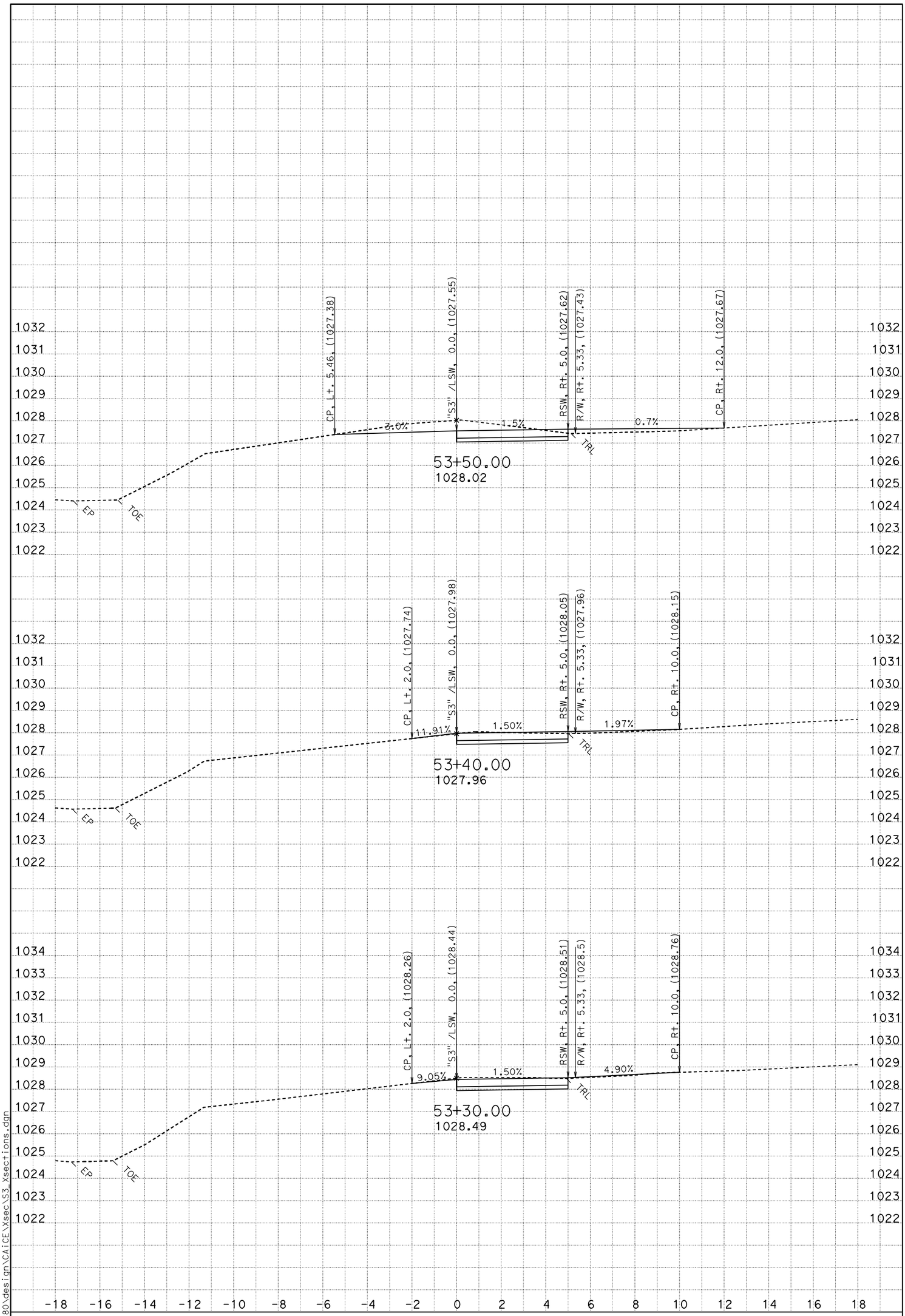

DATE: 2/5/2014

SCALE: 1" = 2' Horiz.
1" = 2' Vert.

PROJECT ID: New Old Shasta

CONTRACT: 02-4G4804

DIST/CO/RTE/PM: Sha-299-18.4/18.7

CREATED BY: Michael Sullivan

S3

CROSS SECTIONS

SHEET 7 OF 13

P:\proj1\02\4G480\design\CAICE\Xsec\S3_Xsections.dgn

FOR EARTHWORK DEVELOPMENT ONLY

All Dimensions are U.S. Survey Feet

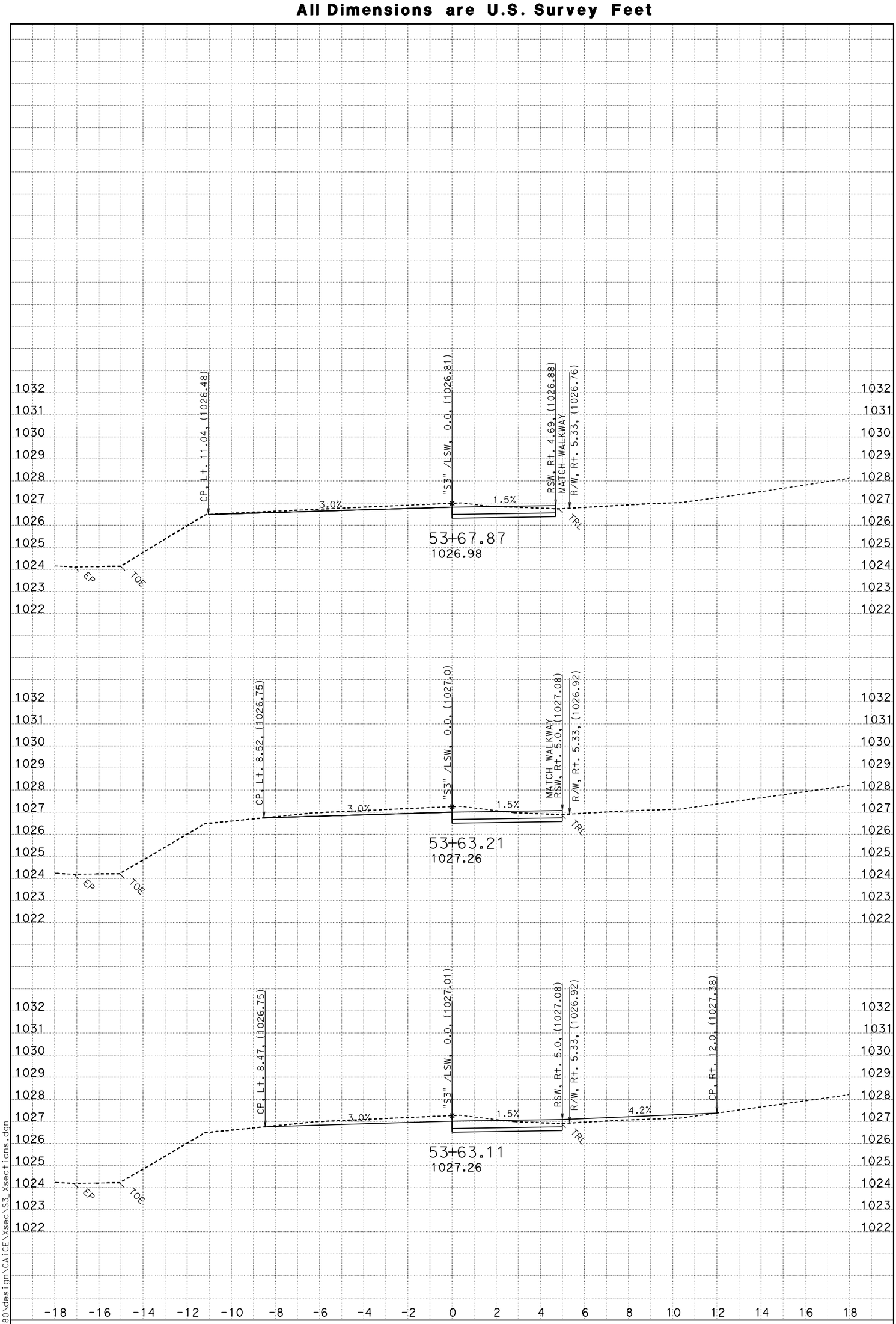

DATE: 2/5/2014

SCALE: 1" = 2' Horiz.
1" = 2' Vert.

PROJECT ID: New Old Shasta

CONTRACT: 02-4G4804

DIST/CO/RTE/PM: Sha-299-18.4/18.7

CREATED BY: Michael Sullivan

S3

CROSS SECTIONS

SHEET 8 OF 13

P:\proj1\02\4G480\design\CAICE\Xsec\S3_Xsections.dgn

FOR EARTHWORK DEVELOPMENT ONLY

All Dimensions are U.S. Survey Feet

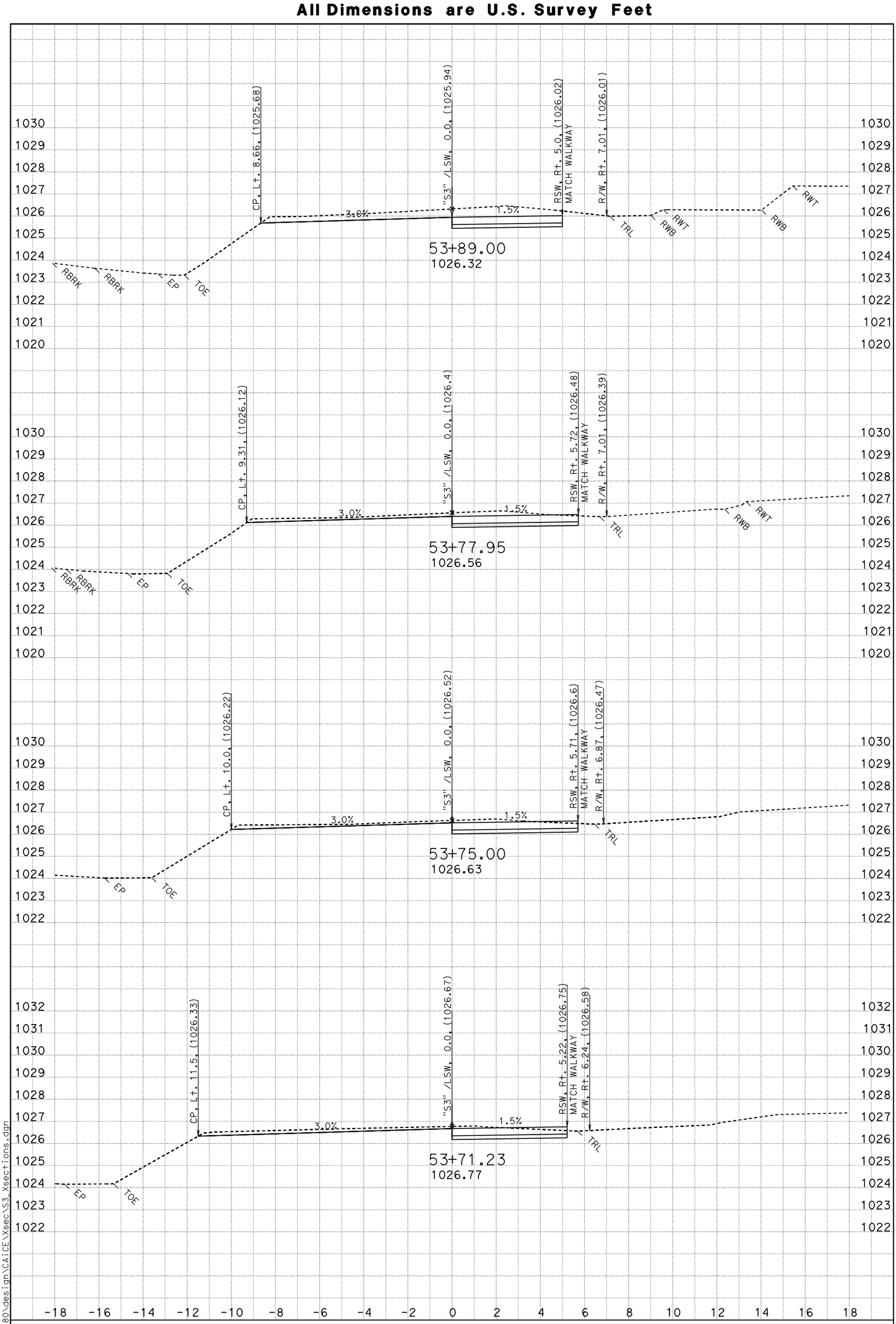

DATE: 2/5/2014

SCALE: 1" = 2' Horiz.
1" = 2' Vert.

PROJECT ID: New Old Shasta

CONTRACT: 02-4G4804

DIST/CO/RTE/PM: Sha-299-18.4/18.7

CREATED BY: Michael Sullivan

S3

CROSS SECTIONS

SHEET 9 OF 13

P:\proj1\02\4G480\design\CAICE\Xsec\S3_Xsections.dgn

FOR EARTHWORK DEVELOPMENT ONLY

All Dimensions are U.S. Survey Feet

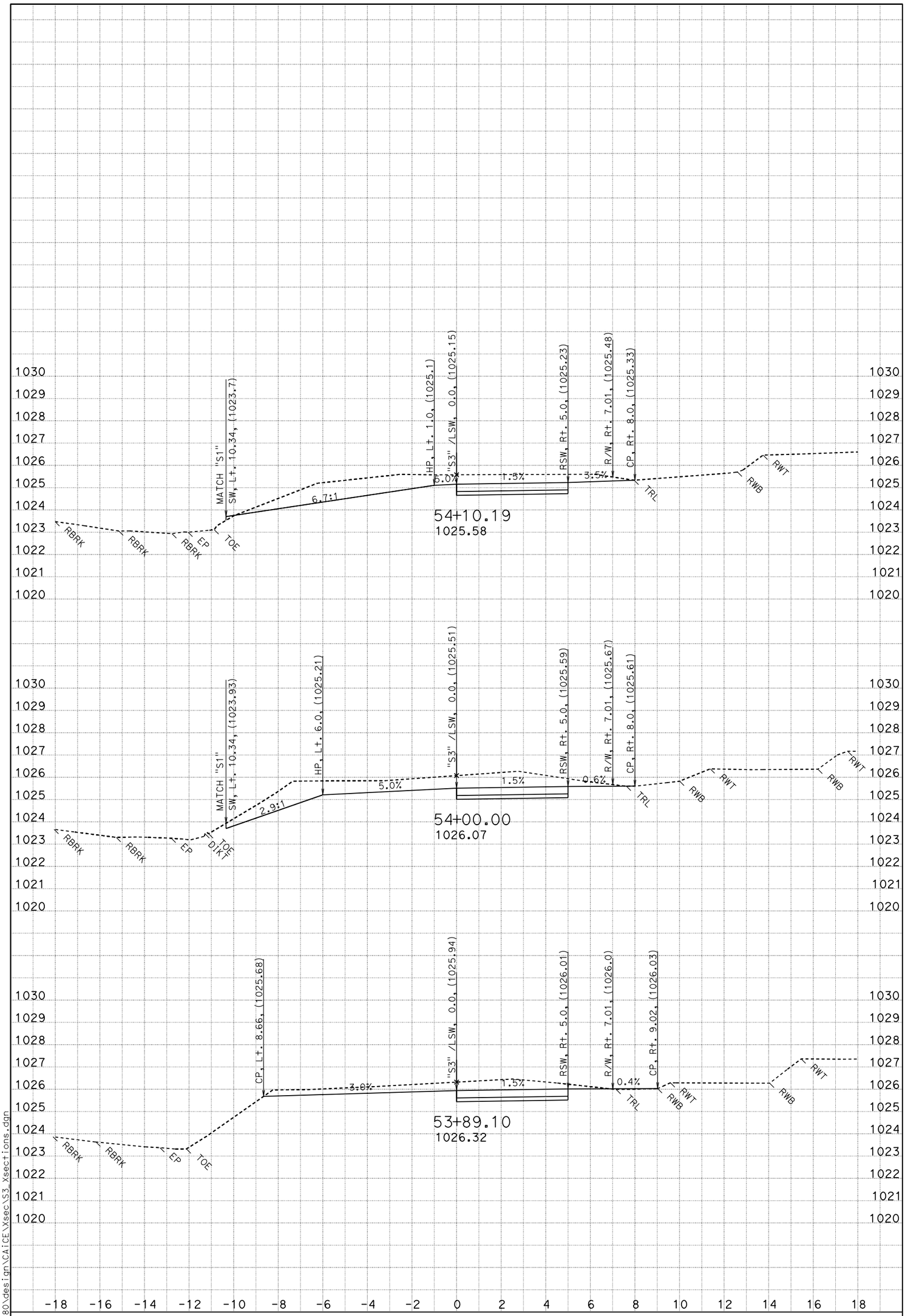

DATE: 2/5/2014

SCALE: 1" = 2' Horiz.
1" = 2' Vert.

PROJECT ID: New Old Shasta

CONTRACT: 02-4G4804

DIST/CO/RTE/PM: Sha-299-18.4/18.7

CREATED BY: Michael Sullivan

S3

CROSS SECTIONS

SHEET 10 OF 13

P:\proj1\02\4G480\design\CAICE\Xsec\S3_Xsections.dgn

FOR EARTHWORK DEVELOPMENT ONLY

All Dimensions are U.S. Survey Feet

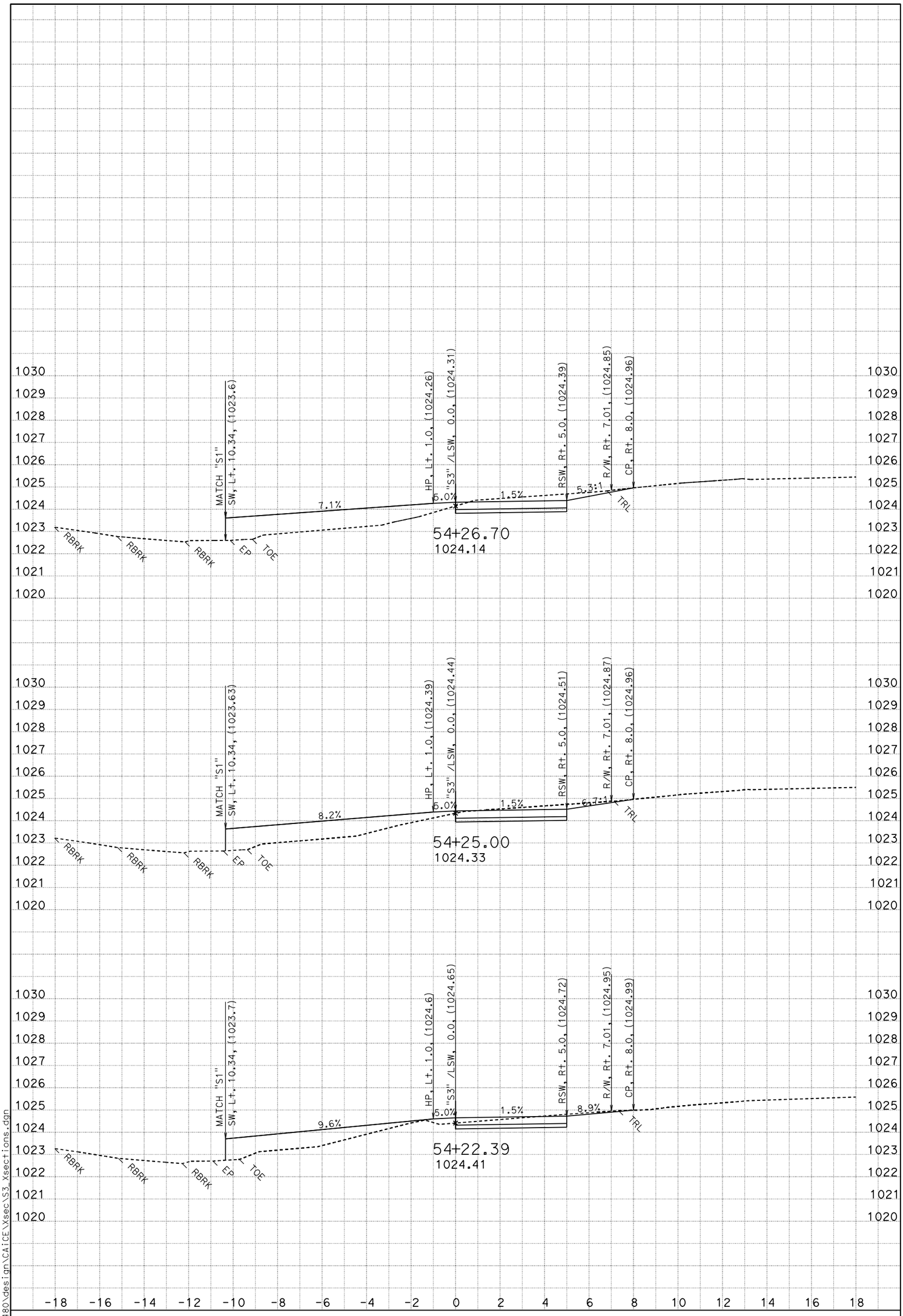

DATE: 2/5/2014

SCALE: 1" = 2' Horiz.
1" = 2' Vert.

PROJECT ID: New Old Shasta

CONTRACT: 02-4G4804

DIST/CO/RTE/PM: Sha-299-18.4/18.7

CREATED BY: Michael Sullivan

S3

CROSS SECTIONS

SHEET 11 OF 13

P:\proj1\02\4G480\design\CAICE\Xsec\S3_Xsections.dgn

FOR EARTHWORK DEVELOPMENT ONLY

All Dimensions are U.S. Survey Feet

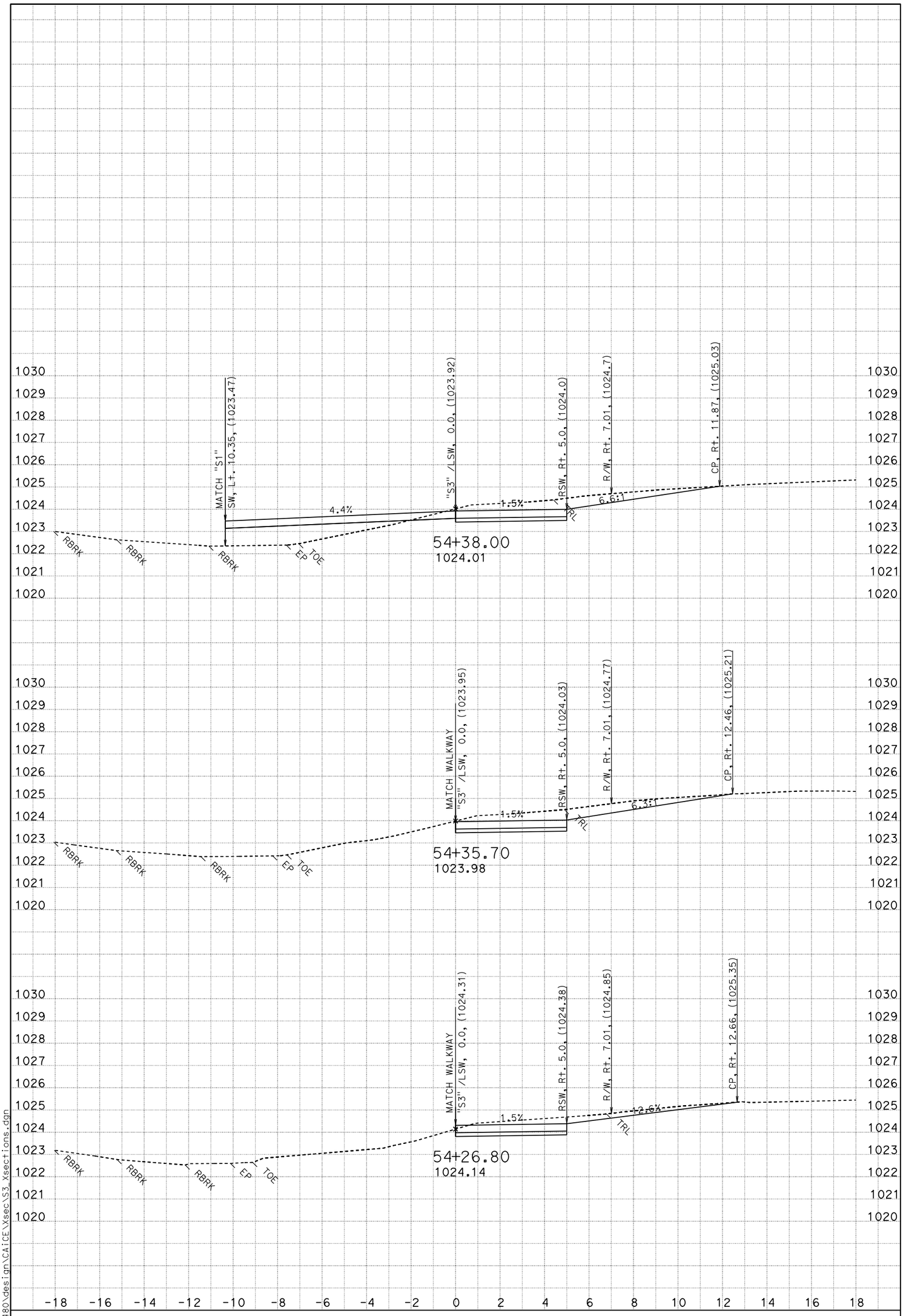

DATE: 2/5/2014

SCALE: 1" = 2' Horiz.
1" = 2' Vert.

PROJECT ID: New Old Shasta

CONTRACT: 02-4G4804

DIST/CO/RTE/PM: Sha-299-18.4/18.7

CREATED BY: Michael Sullivan

S3

CROSS SECTIONS

SHEET 12 OF 13

P:\proj1\02\4G480\design\CAICE\xsec\S3_Xsections.dgn

FOR EARTHWORK DEVELOPMENT ONLY

All Dimensions are U.S. Survey Feet

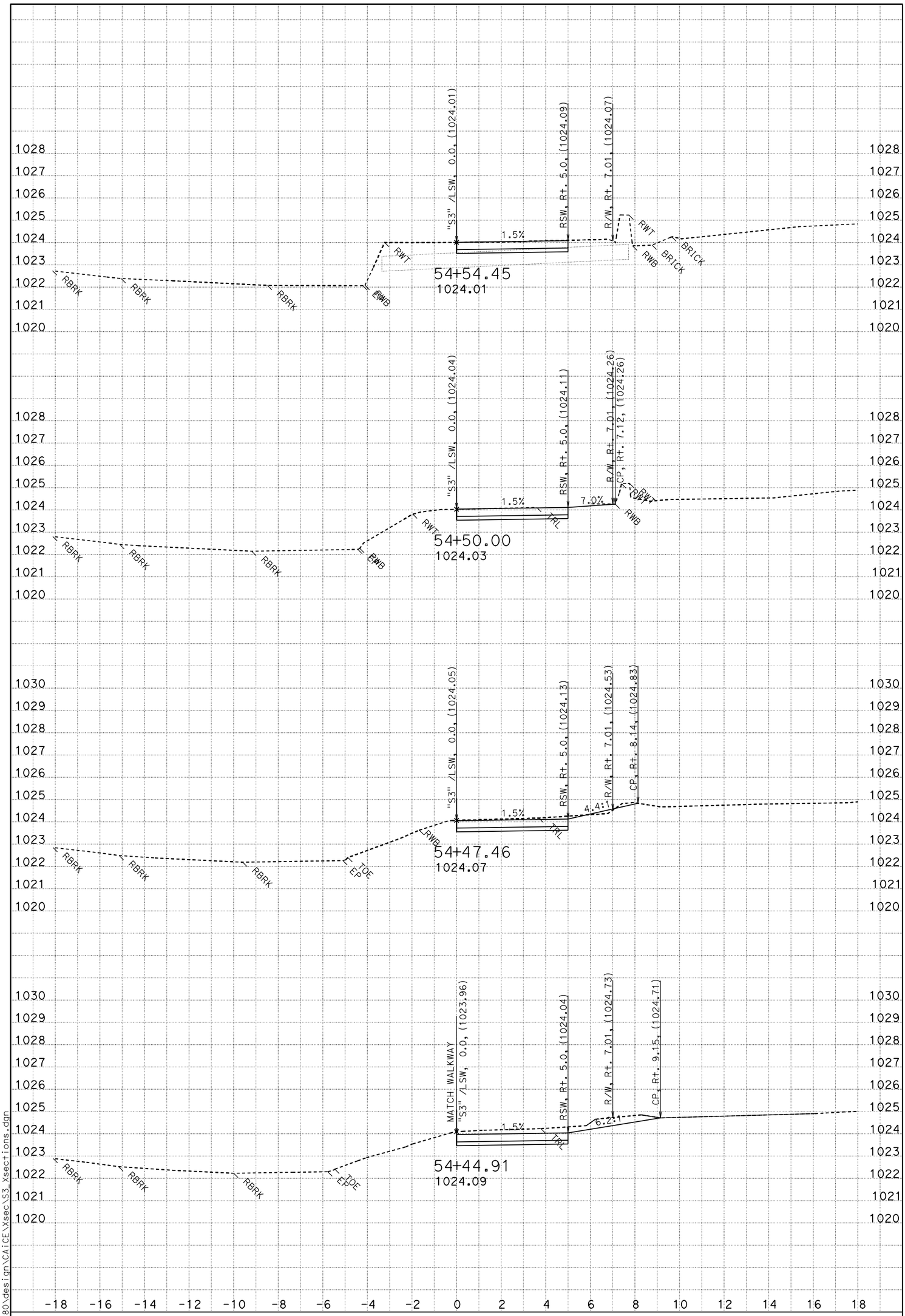

DATE: 2/5/2014

SCALE: 1" = 2' Horiz.
1" = 2' Vert.

PROJECT ID: New Old Shasta

CONTRACT: 02-4G4804

DIST/CO/RTE/PM: Sha-299-18.4/18.7

CREATED BY: Michael Sullivan

S3

CROSS SECTIONS

SHEET 13 OF 13

P:\proj1\02\4G480\design\CAICE\Xsec\S3_Xsections.dgn