FOR EARTHWORK DEVELOPMENT ONLY

All Dimensions are U.S. Survey Feet

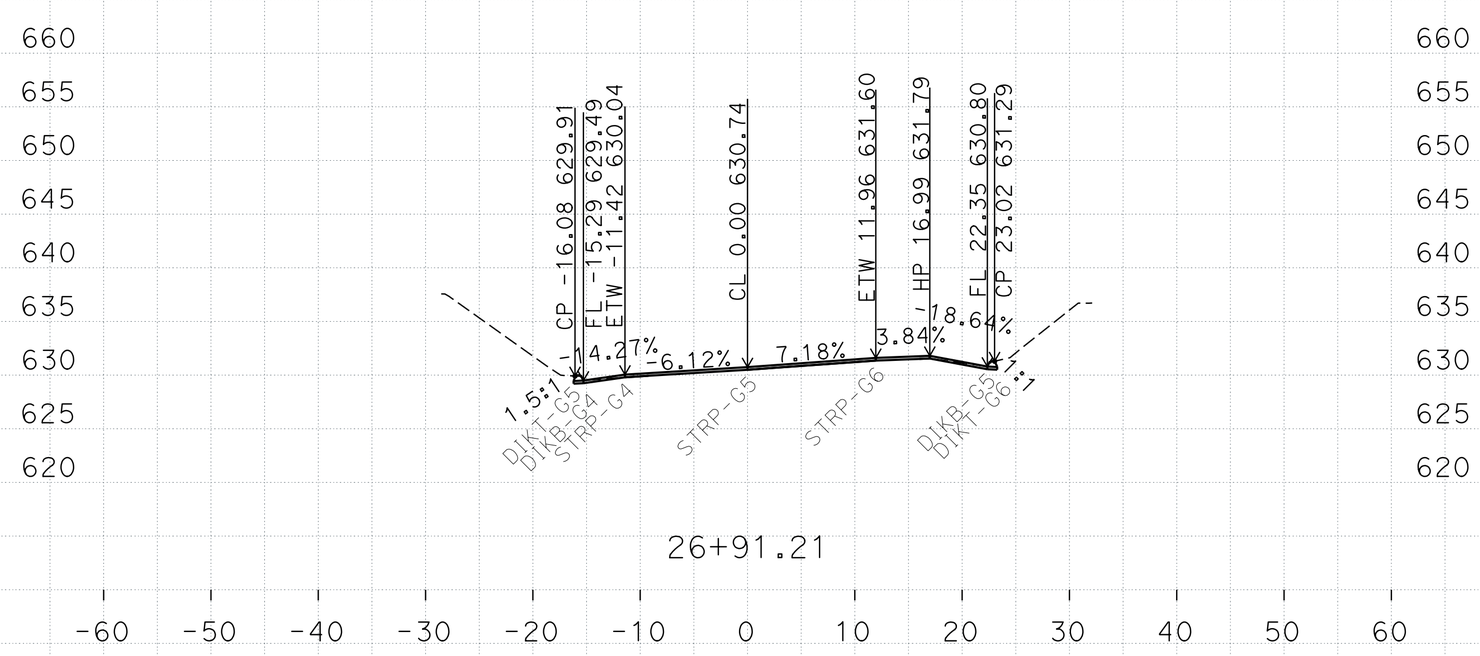

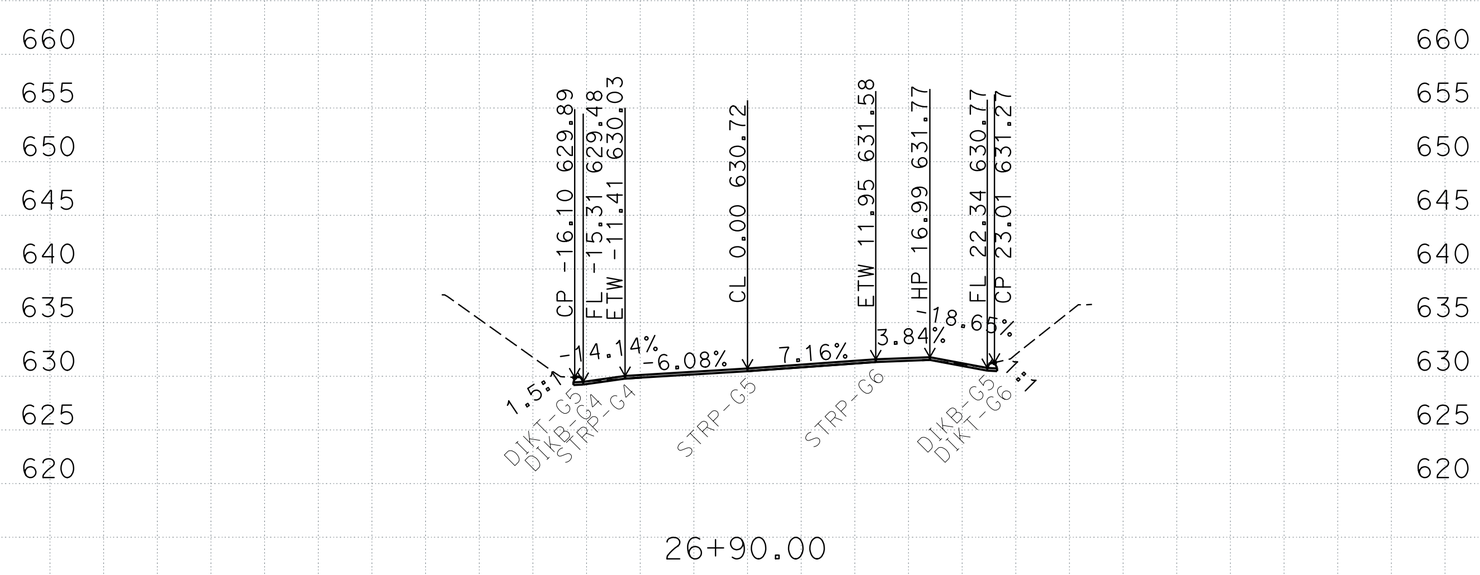

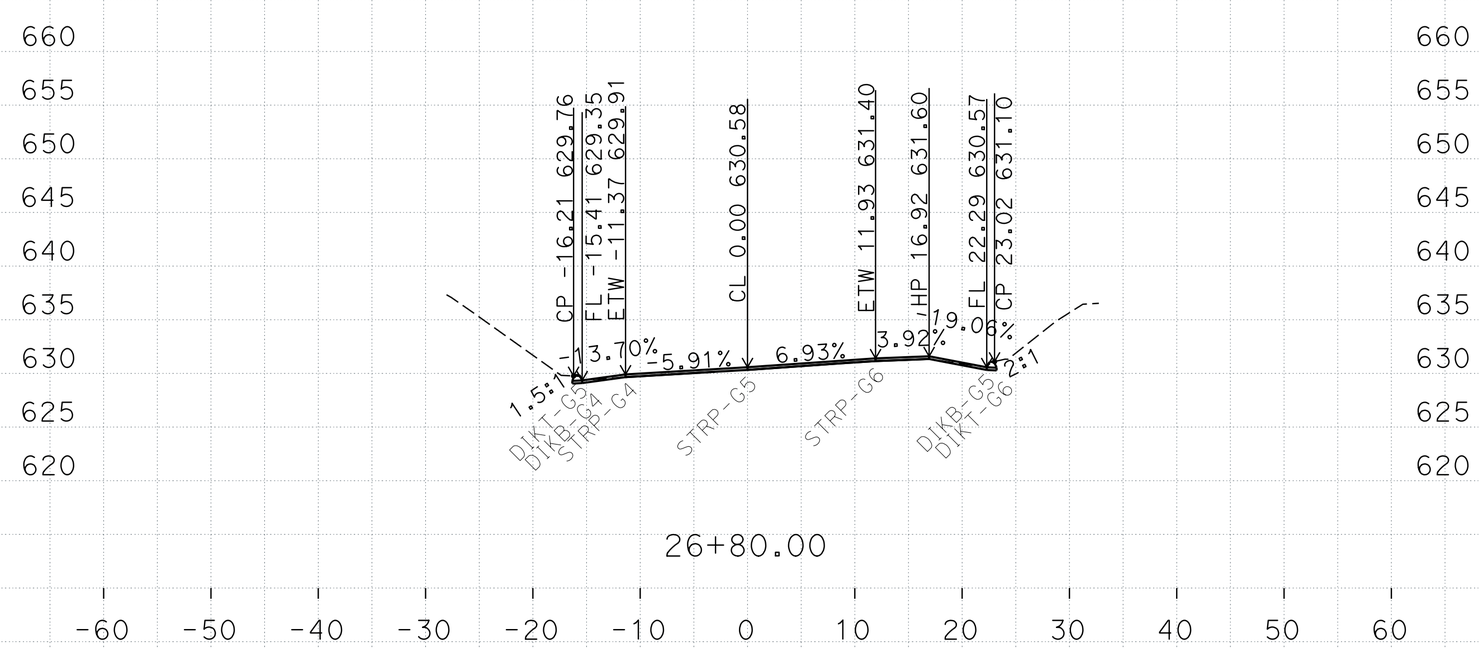

P:\proj1\02\4G380\design\C3D\XSec_Qtys
C1_XSec_Qtys_TEMP_X_C3D_DWG.dwg - 29-Feb-16 1:30 PM

PLOTTED DATE: 14-MAR-2016

SCALE: 1"=10' Horiz.
1"=10' Vert.

CREATED BY: s106227

CONTRACT: 02-4G3804

DIST/CO/RTE/PM: 02/Tri/299/0.0 - 8.3

PROJECT ID: 02 1400 0006

"C1"

CROSS SECTIONS

FOR EARTHWORK DEVELOPMENT ONLY

All Dimensions are U.S. Survey Feet

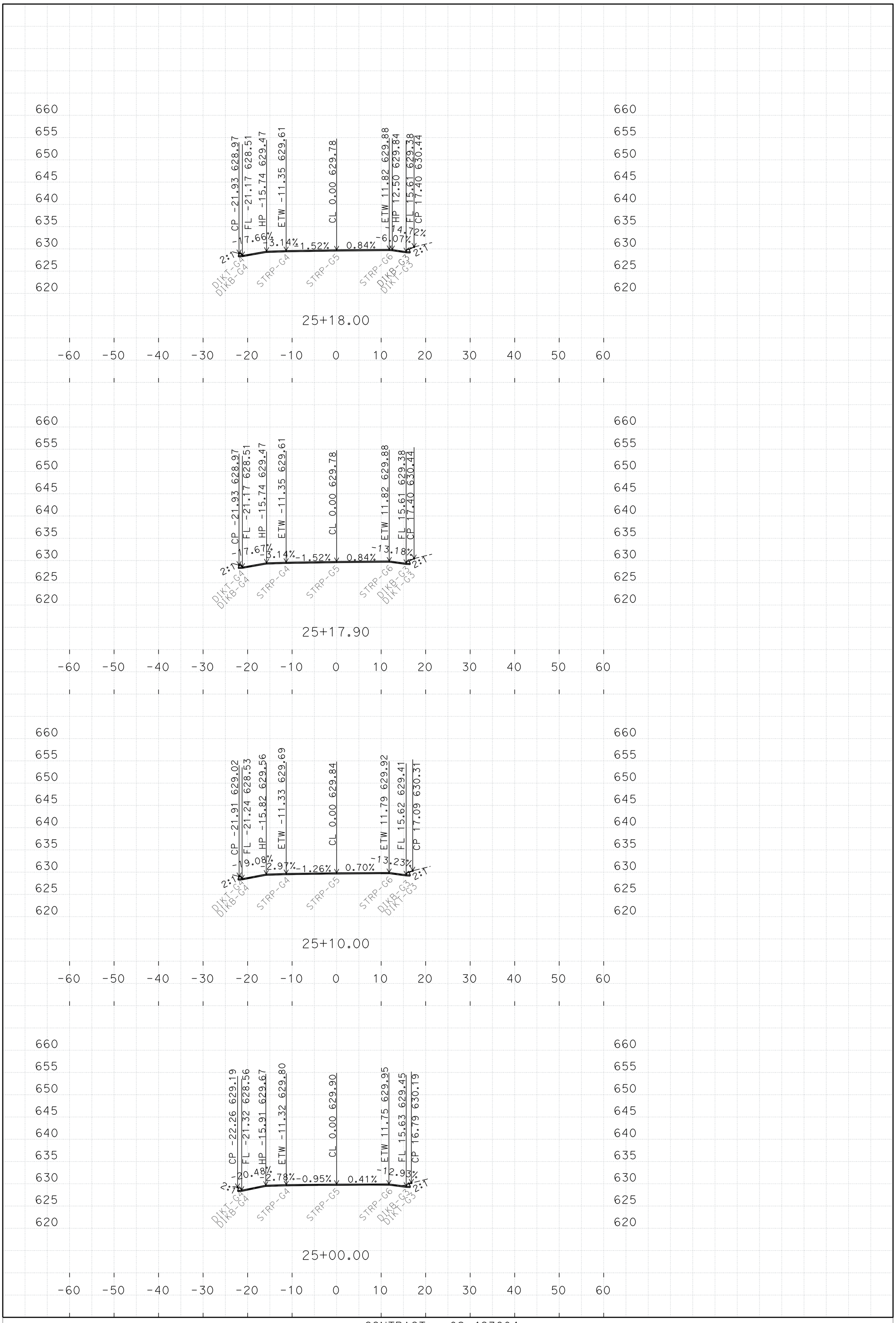

PLOTTED DATE: 14-MAR-2016

SCALE: 1"=10' Horiz.
1"=10' Vert.

CREATED BY: s106227

CONTRACT: 02-4G3804

DIST/CO/RTE/PM: 02/Tri/299/0.0 - 8.3

PROJECT ID: 02 1400 0006

"C1"

CROSS SECTIONS

P:\proj1\02\4G380\design\C3D\XSec_Qtys
C1_XSec_Qtys_TEMP_X_C3D_DWG.dwg - 29-Feb-16 1:30 PM

FOR EARTHWORK DEVELOPMENT ONLY

All Dimensions are U.S. Survey Feet

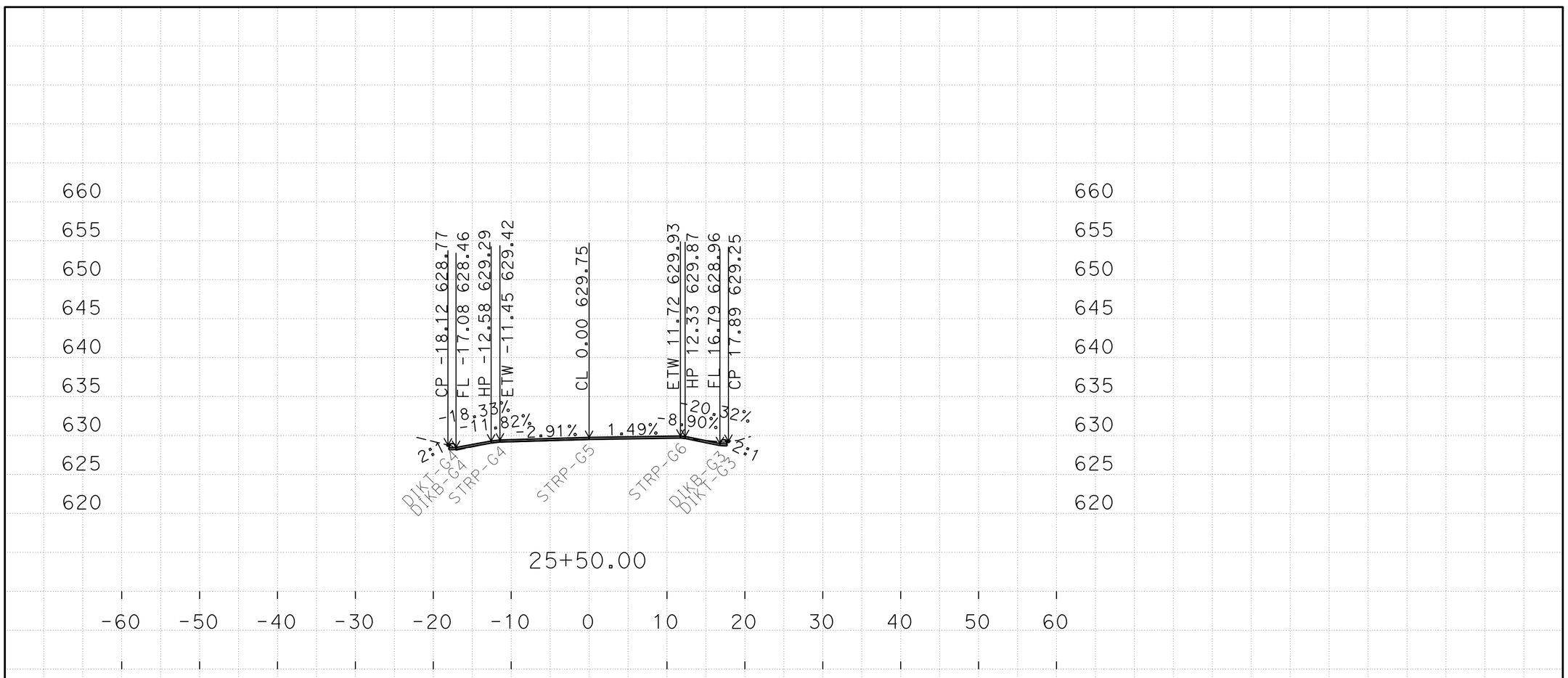

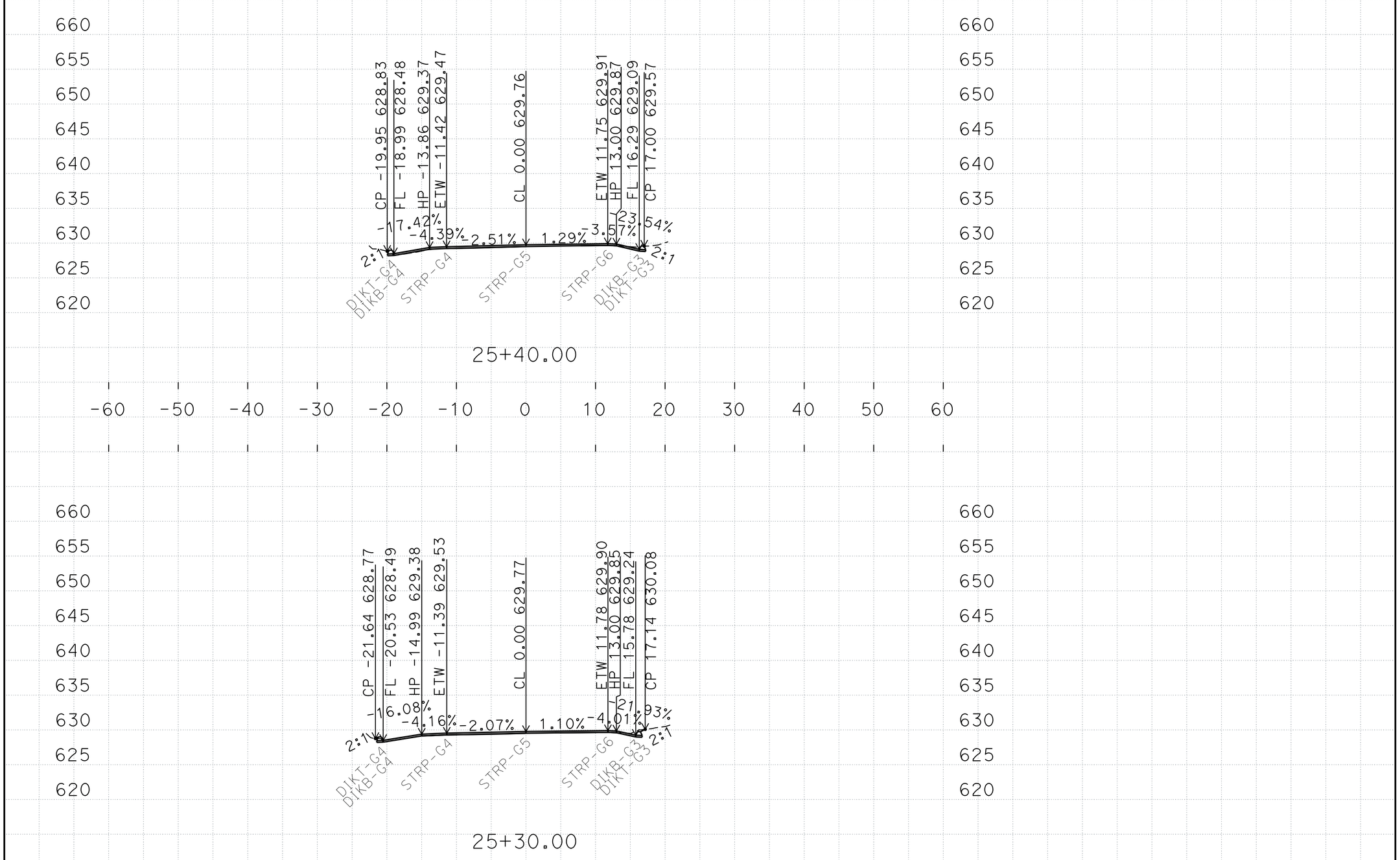

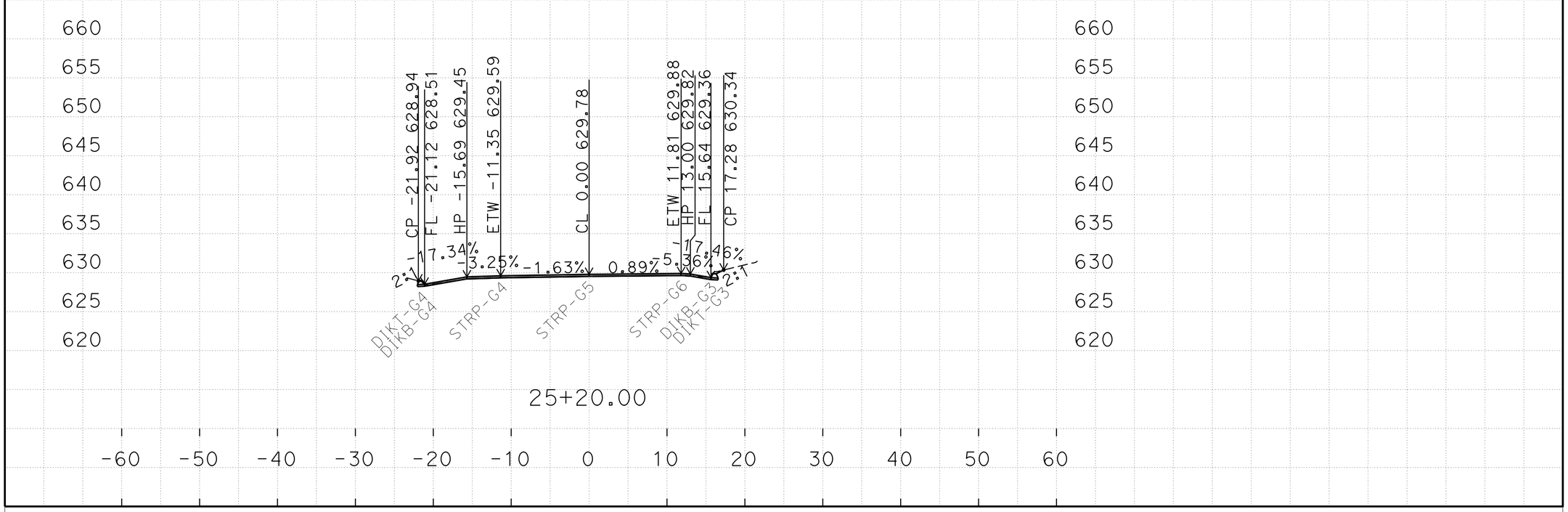

P:\proj1\02\4G380\design\C3D\XSec_Qtys
C1_XSec_Qtys_TEMP_X_C3D_DWG.dwg - 29-Feb-16 1:30 PM

PLOTTED DATE: 14-MAR-2016

SCALE: 1"=10' Horiz.
1"=10' Vert.

CREATED BY: s106227

CONTRACT: 02-4G3804

DIST/CO/RTE/PM: 02/Tri/299/0.0 - 8.3

PROJECT ID: 02 1400 0006

"C1"

CROSS SECTIONS

FOR EARTHWORK DEVELOPMENT ONLY

All Dimensions are U.S. Survey Feet

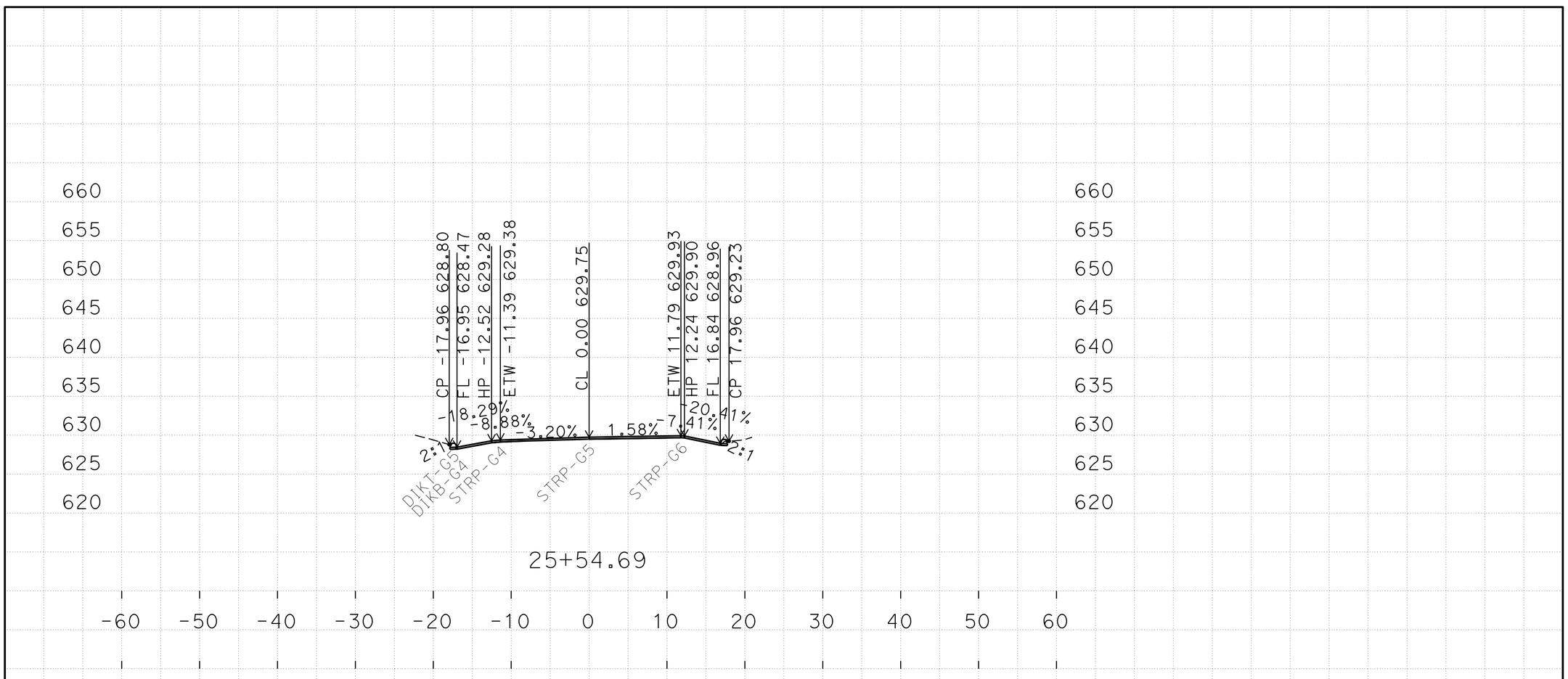

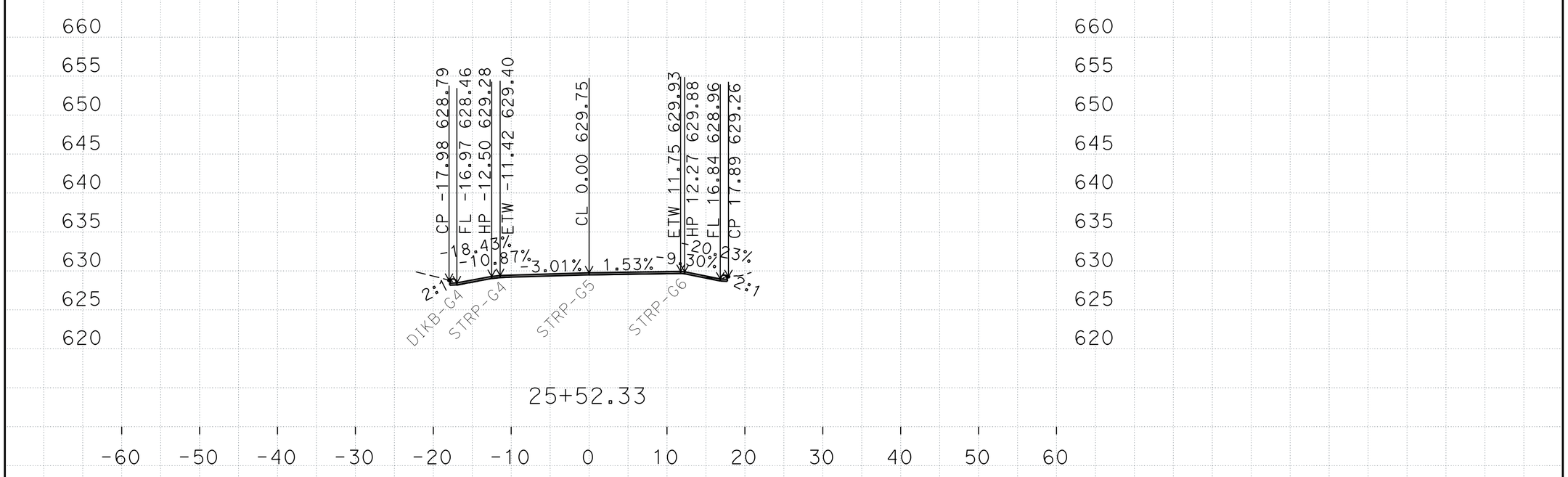

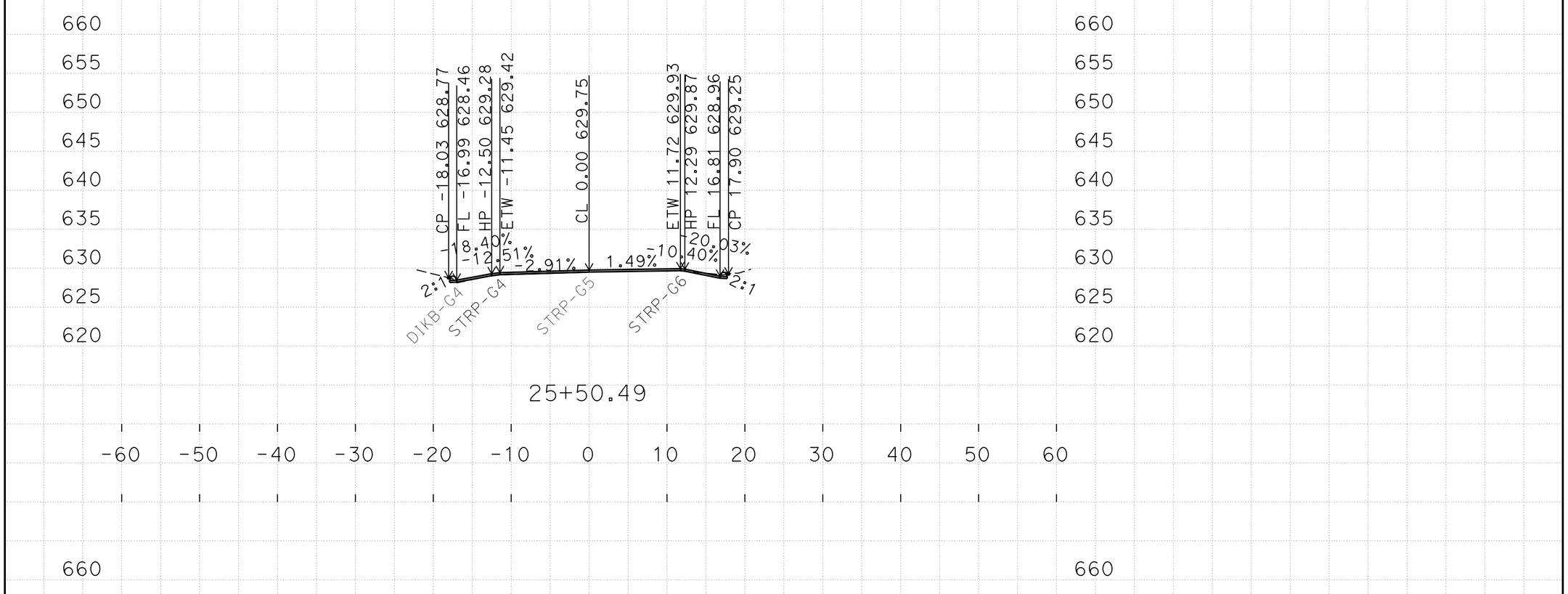

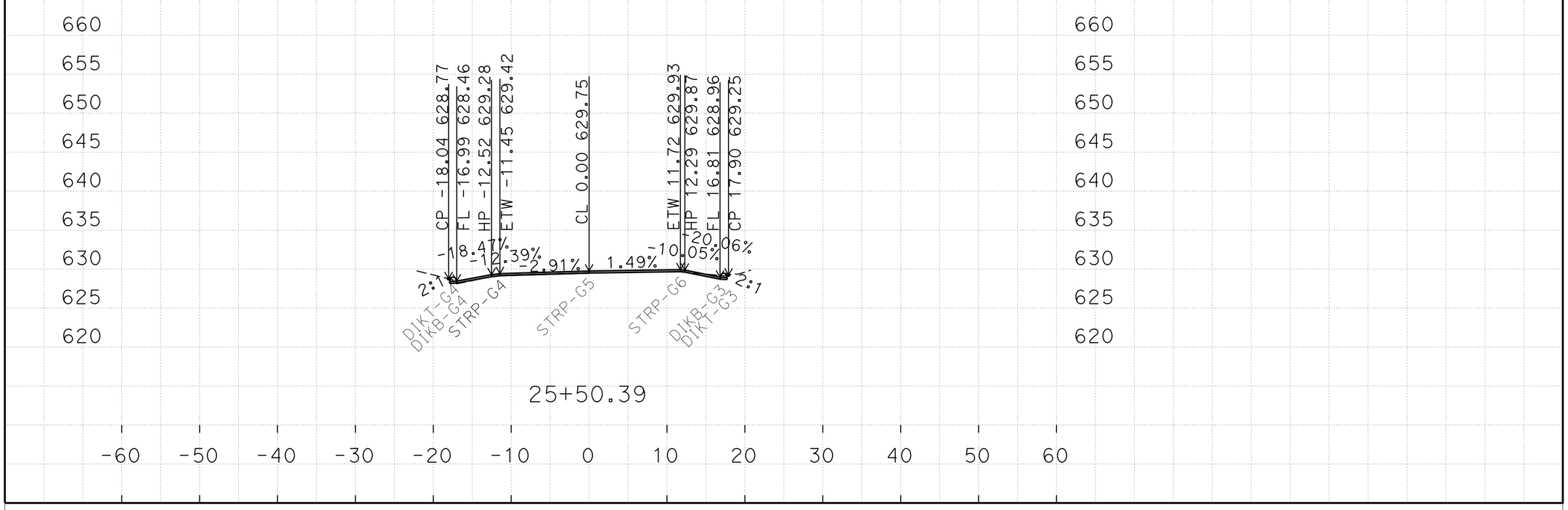

P:\proj1\02\4G380\design\C3D\XSec_Qtys
C1_XSec_Qtys_TEMP_X_C3D_DWG.dwg - 29-Feb-16 1:30 PM

PLOTTED DATE: 14-MAR-2016

SCALE: 1"=10' Horiz.
1"=10' Vert.

CREATED BY: s106227

CONTRACT: 02-4G3804

DIST/CO/RTE/PM: 02/Tri/299/0.0 - 8.3

PROJECT ID: 02 1400 0006

"C1"

CROSS SECTIONS

FOR EARTHWORK DEVELOPMENT ONLY

All Dimensions are U.S. Survey Feet

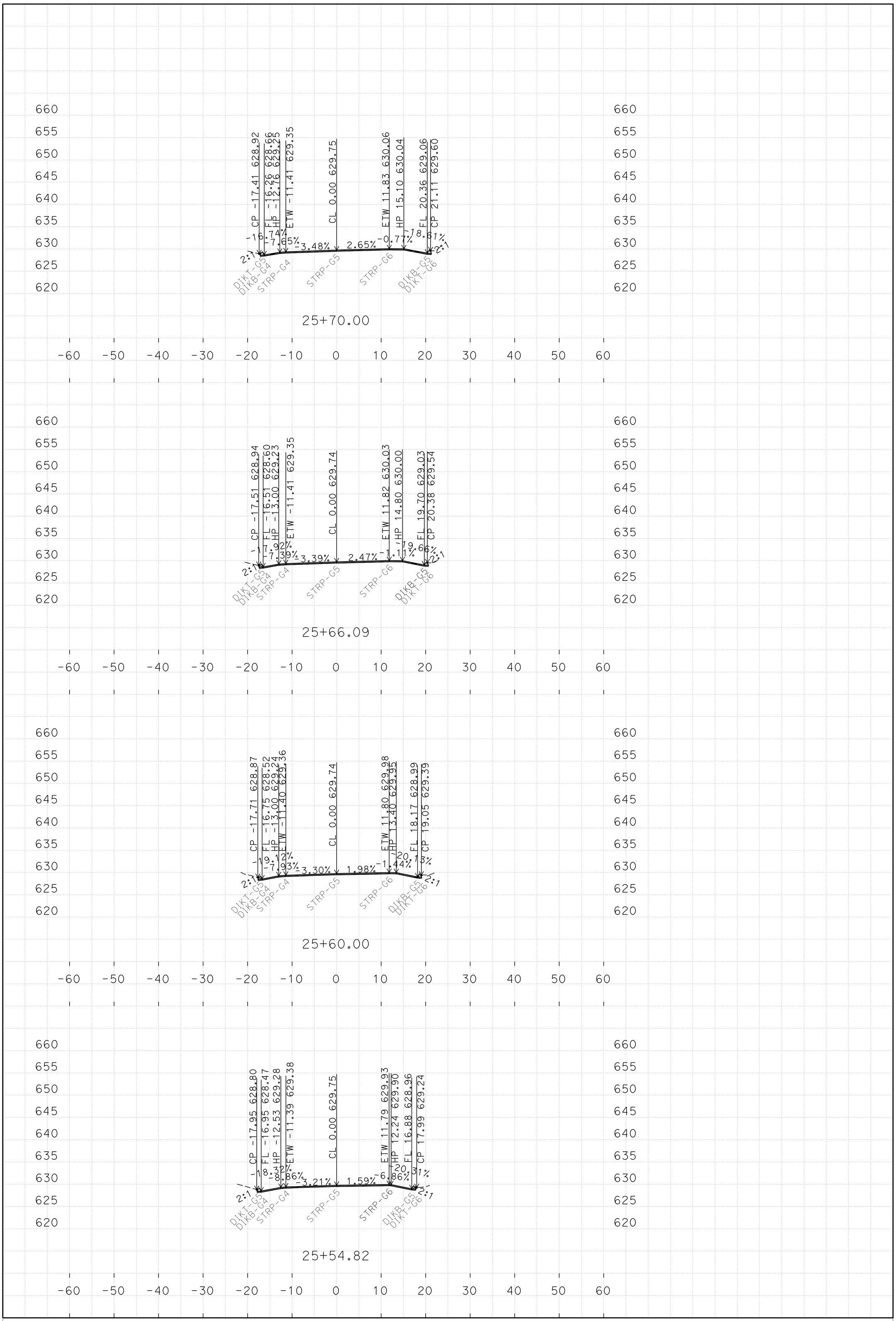

P:\proj1\02\4G380\design\C3D\XSec_Qtys
C1_XSec_Qtys_TEMP_X_C3D_DWG.dwg - 29-Feb-16 1:30 PM

PLOTTED DATE: 14-MAR-2016

SCALE: 1"=10' Horiz.
1"=10' Vert.

CREATED BY: s106227

CONTRACT: 02-4G3804

DIST/CO/RTE/PM: 02/Tri/299/0.0 - 8.3

PROJECT ID: 02 1400 0006

"C1"

CROSS SECTIONS

FOR EARTHWORK DEVELOPMENT ONLY

All Dimensions are U.S. Survey Feet

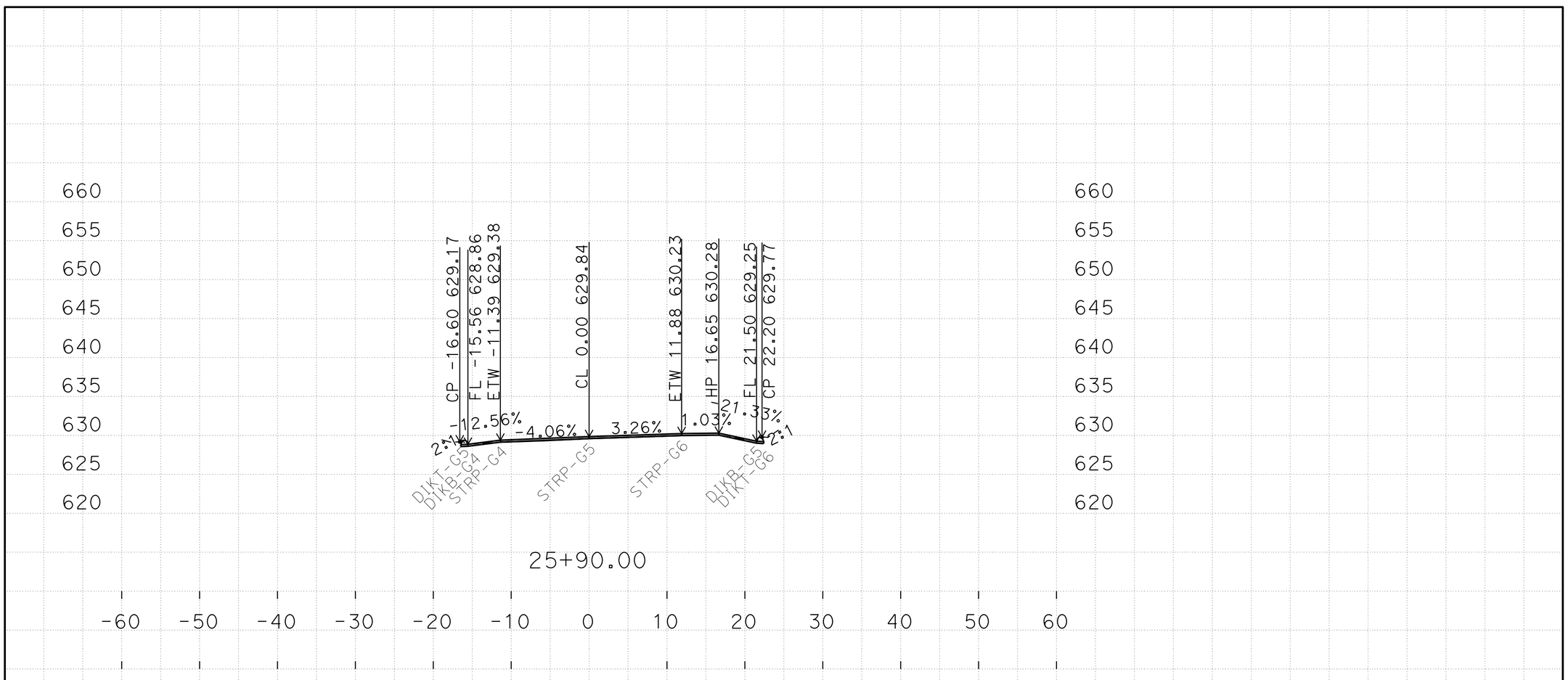

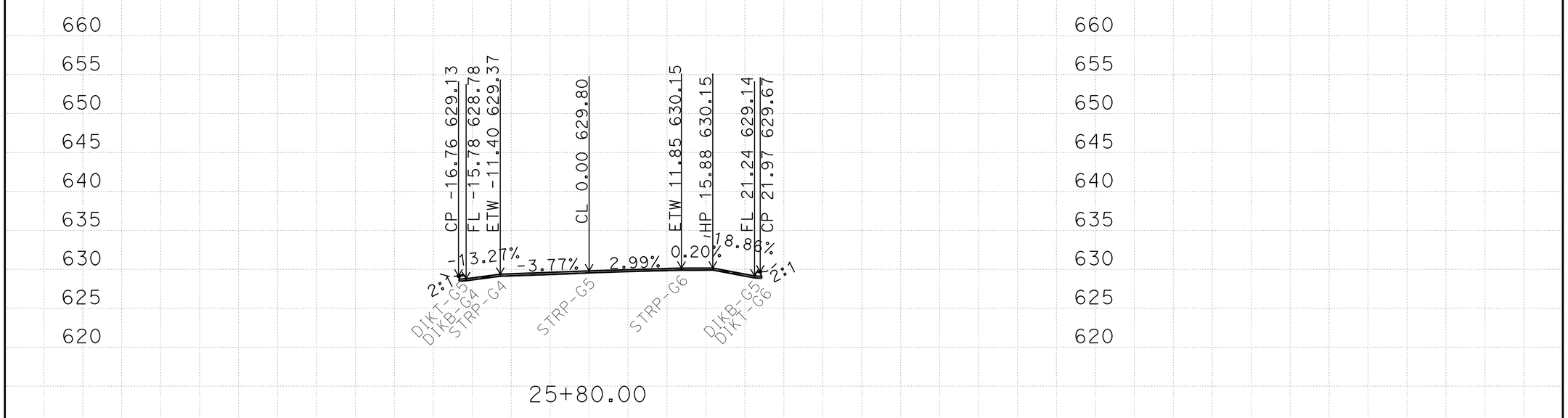

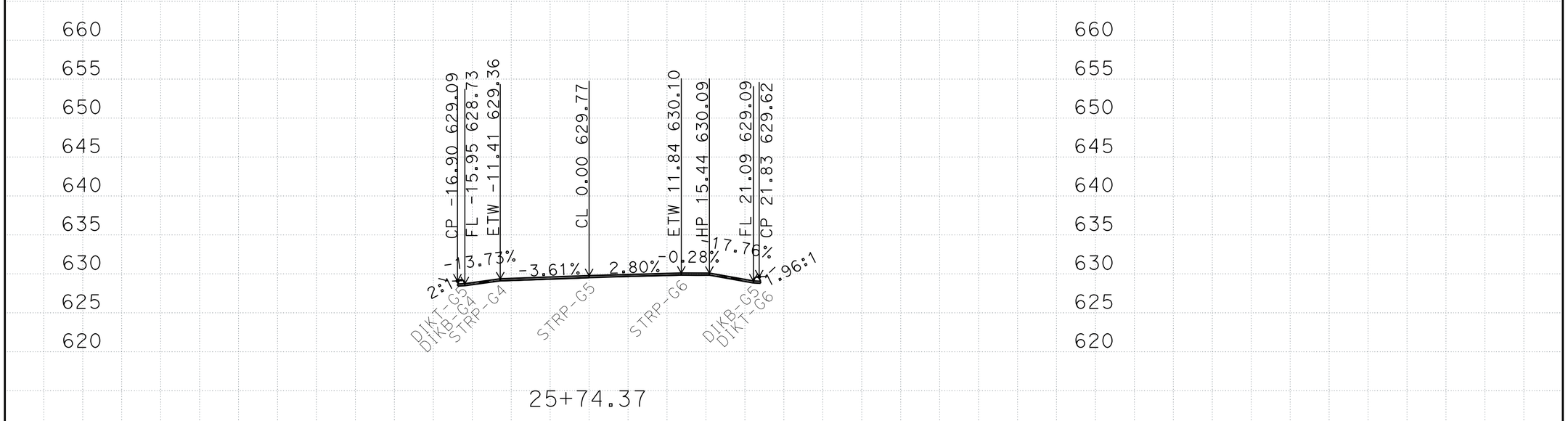

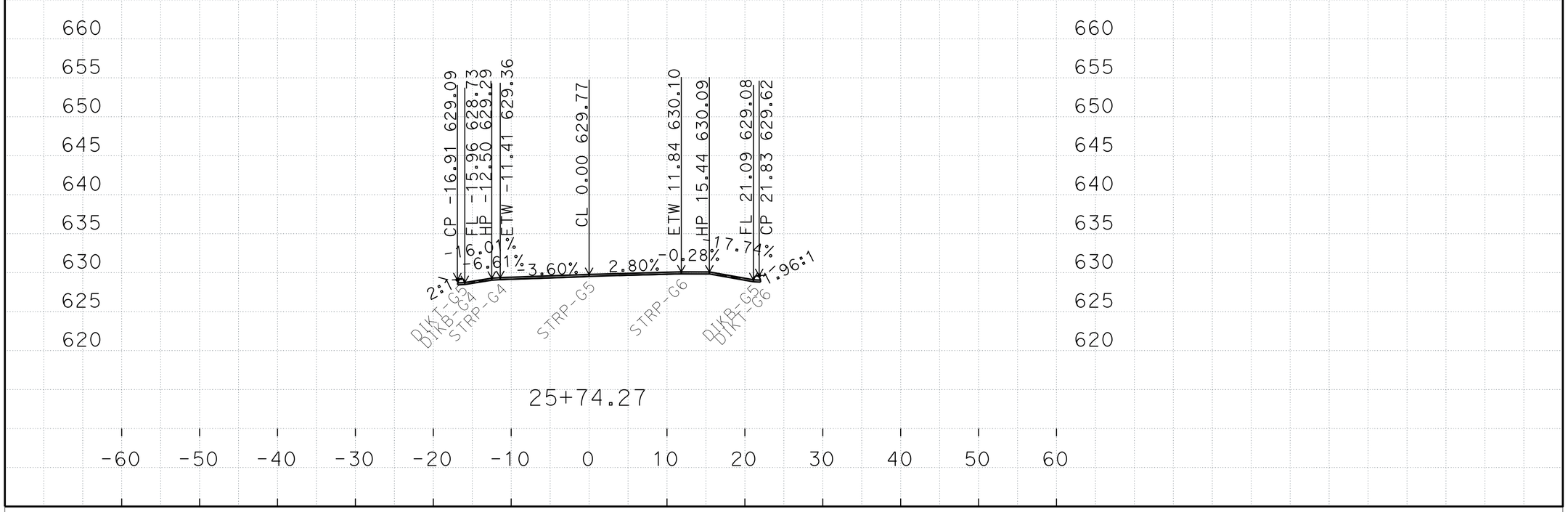

P:\proj1\02\4G380\design\C3D\XSec_Qtys
C1_XSec_Qtys_TEMP_X_C3D_DWG.dwg - 29-Feb-16 1:30 PM

PLOTTED DATE: 14-MAR-2016

SCALE: 1"=10' Horiz.
1"=10' Vert.

CREATED BY: s106227

CONTRACT: 02-4G3804

DIST/CO/RTE/PM: 02/Tri/299/0.0 - 8.3

PROJECT ID: 02 1400 0006

"C1"

CROSS SECTIONS

FOR EARTHWORK DEVELOPMENT ONLY

All Dimensions are U.S. Survey Feet

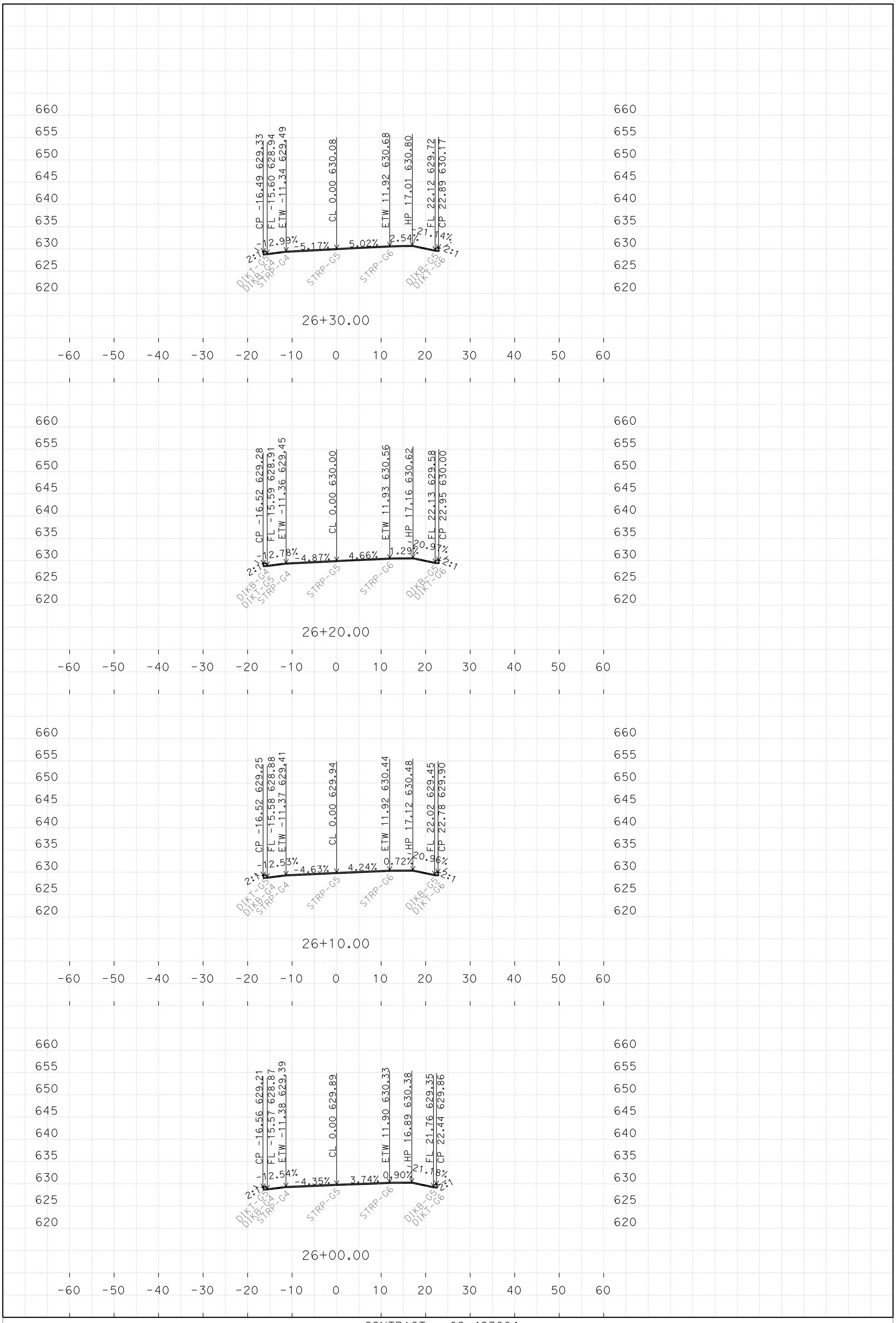

P:\proj1\02\4G380\design\C3D\XSec_Qtys
C1_XSec_Qtys_TEMP_X_C3D_DWG.dwg - 29-Feb-16 1:30 PM

PLOTTED DATE: 14-MAR-2016

SCALE: 1"=10' Horiz.
1"=10' Vert.

CREATED BY: s106227

CONTRACT: 02-4G3804

DIST/CO/RTE/PM: 02/Tri/299/0.0 - 8.3

PROJECT ID: 02 1400 0006

"C1"

CROSS SECTIONS

FOR EARTHWORK DEVELOPMENT ONLY

All Dimensions are U.S. Survey Feet

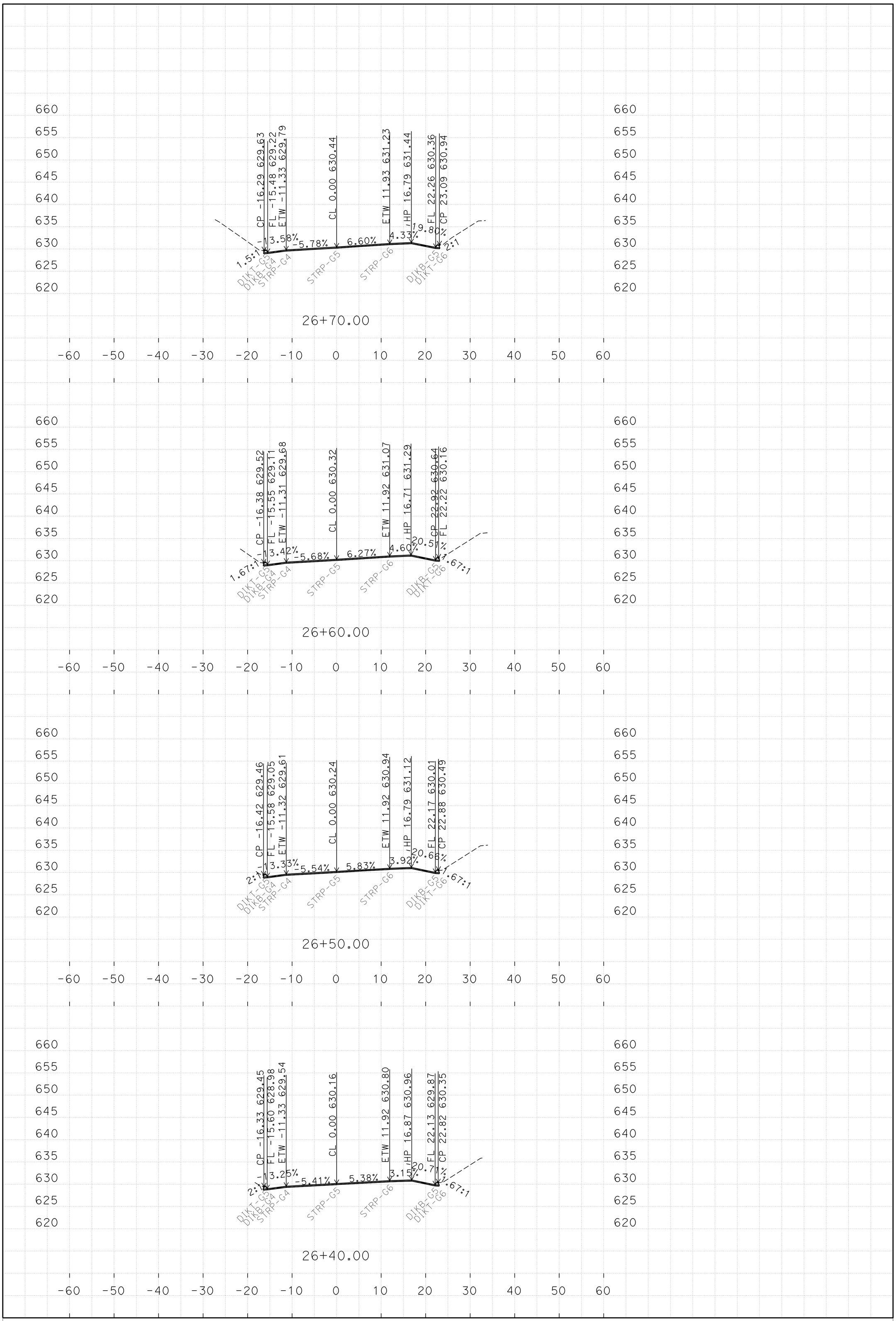

PLOTTED DATE: 14-MAR-2016

SCALE: 1"=10' Horiz.
1"=10' Vert.

CREATED BY: s106227

CONTRACT: 02-4G3804

DIST/CO/RTE/PM: 02/Tri/299/0.0 - 8.3

PROJECT ID: 02 1400 0006

"C1"

CROSS SECTIONS

P:\proj1\02\4G380\design\C3D\XSec_Qtys
C1_XSec_Qtys_TEMP_X_C3D_DWG.dwg - 29-Feb-16 1:30 PM