FOR EARTHWORK DEVELOPMENT ONLY

All Dimensions are U.S. Survey Feet

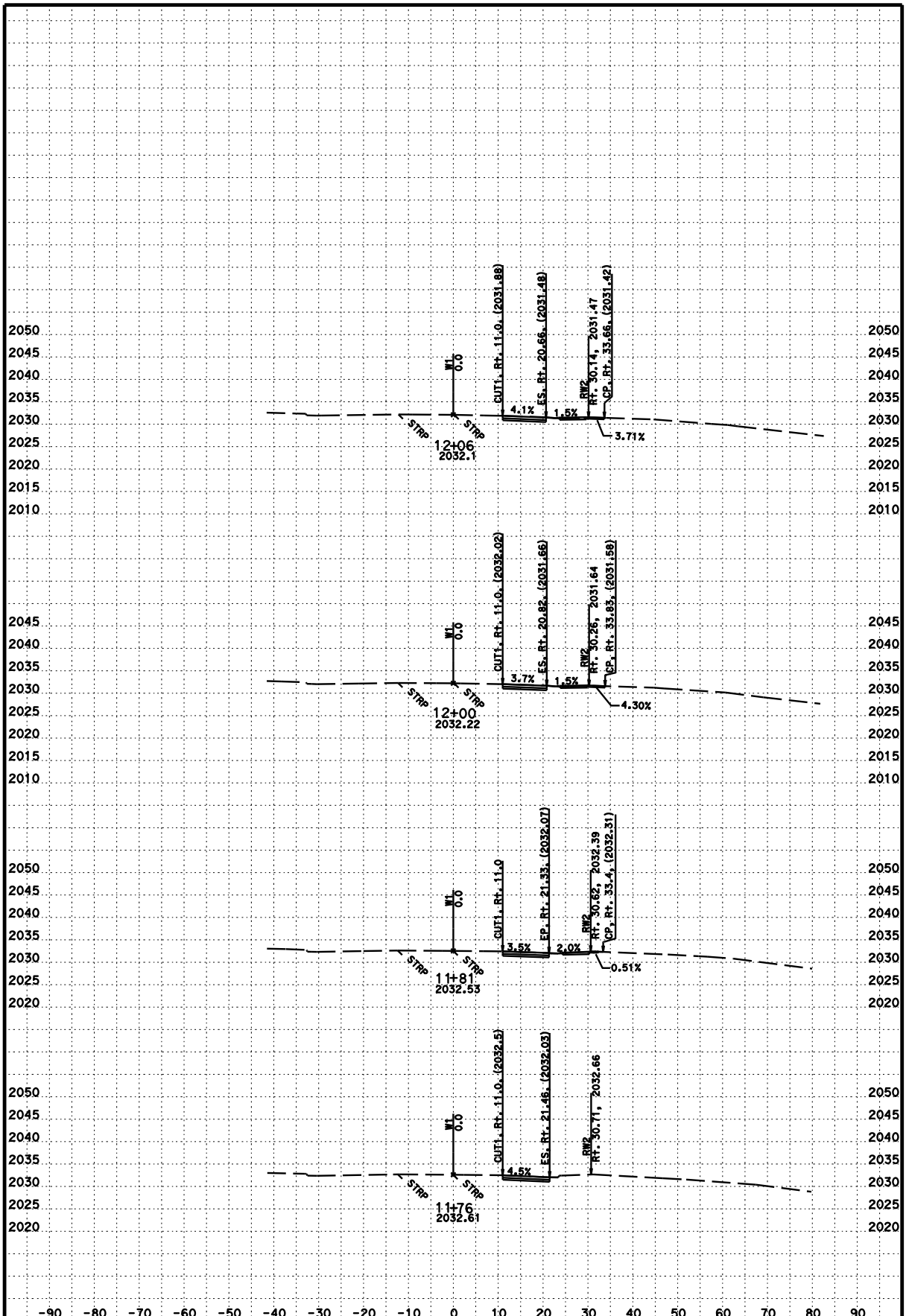

DATE: 1/7/2015

CONTRACT: 02-4E6004

SCALE: 1" = 10' Horiz.
1" = 10' Vert.

DIST/CO/RTE/PM: 02/Tri/3/30.8-31.1

CREATED BY: J. IQBAL

W1
CROSS SECTIONS

PROJECT ID: 0200020328 KC Project: 4E600

File: D:\Design 2013\Weaverville_School...w1_fg2.ear

SHEET 1 OF 26

FOR EARTHWORK DEVELOPMENT ONLY

All Dimensions are U.S. Survey Feet

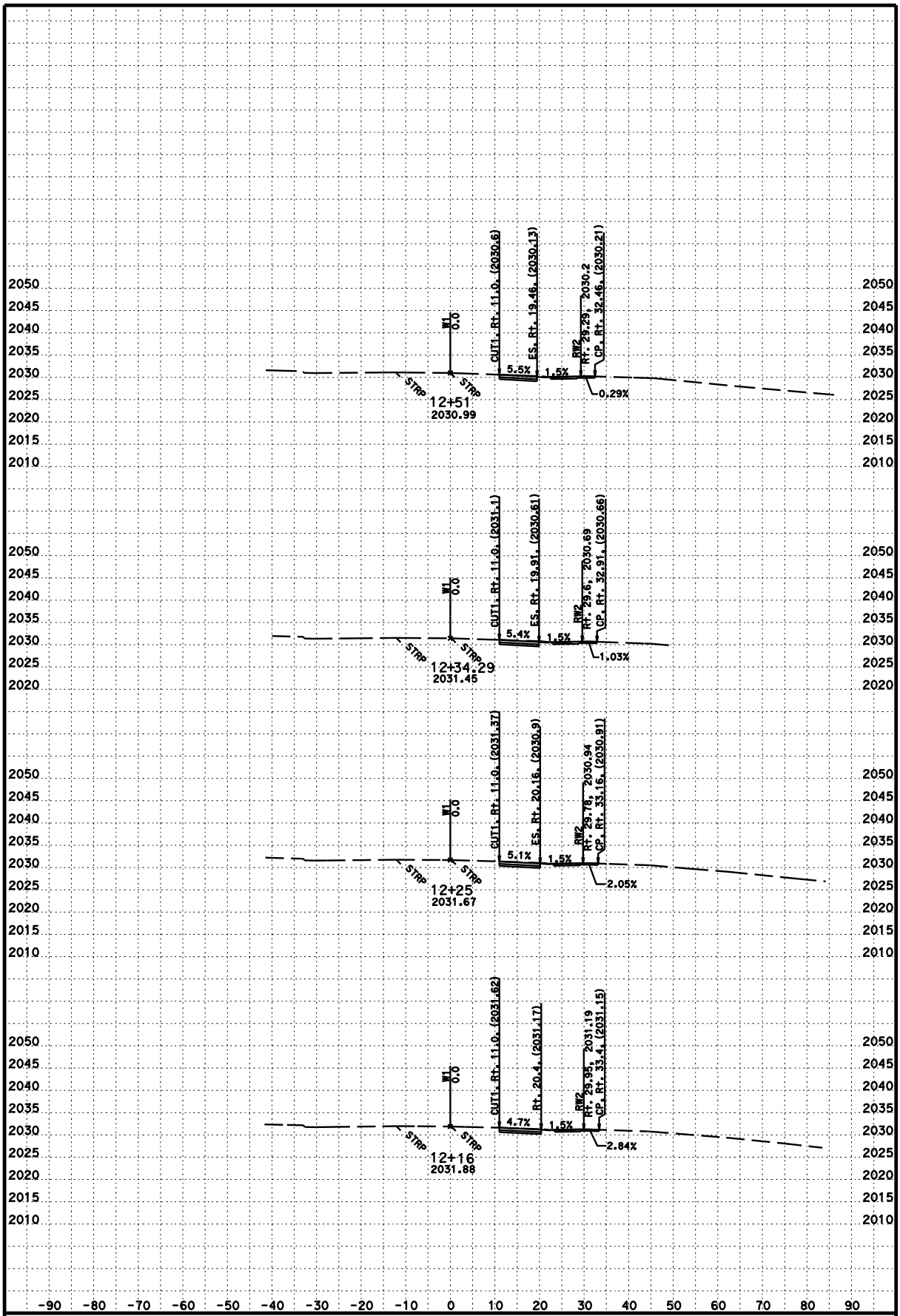

DATE: 1/7/2015

CONTRACT: 02-4E6004

SCALE: 1" = 10' Horiz.
1" = 10' Vert.

DIST/CO/RTE/PM: 02/Tri/3/30.8-31.1

CREATED BY: J. IQBAL

W1
CROSS SECTIONS

PROJECT ID: 0200020328 KC Project: 4E600

File: D:\Design 2013\Weaverville_School...w1_fg2.ear

SHEET 2 OF 26

FOR EARTHWORK DEVELOPMENT ONLY

All Dimensions are U.S. Survey Feet

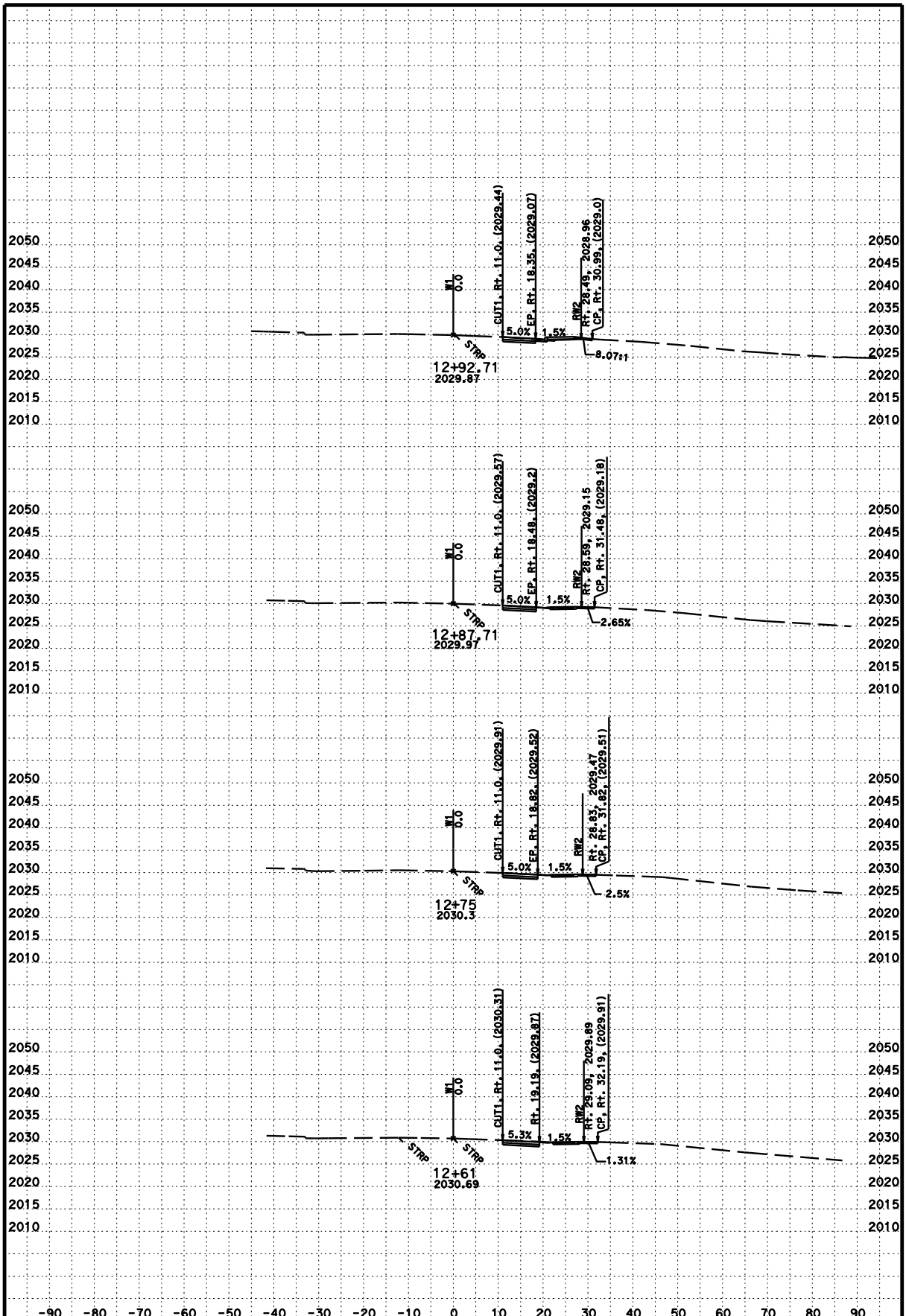

DATE: 1/7/2015

CONTRACT: 02-4E6004

SCALE: 1" = 10' Horiz.
1" = 10' Vert.

DIST/CO/RTE/PM: 02/Tri/3/30.8-31.1

CREATED BY: J. IQBAL

W1
CROSS SECTIONS

PROJECT ID: 0200020328 KC Project: 4E600

File: D:\Design 2013\Weaverville_School...w1_fg2.ear

SHEET 3 OF 26

FOR EARTHWORK DEVELOPMENT ONLY

All Dimensions are U.S. Survey Feet

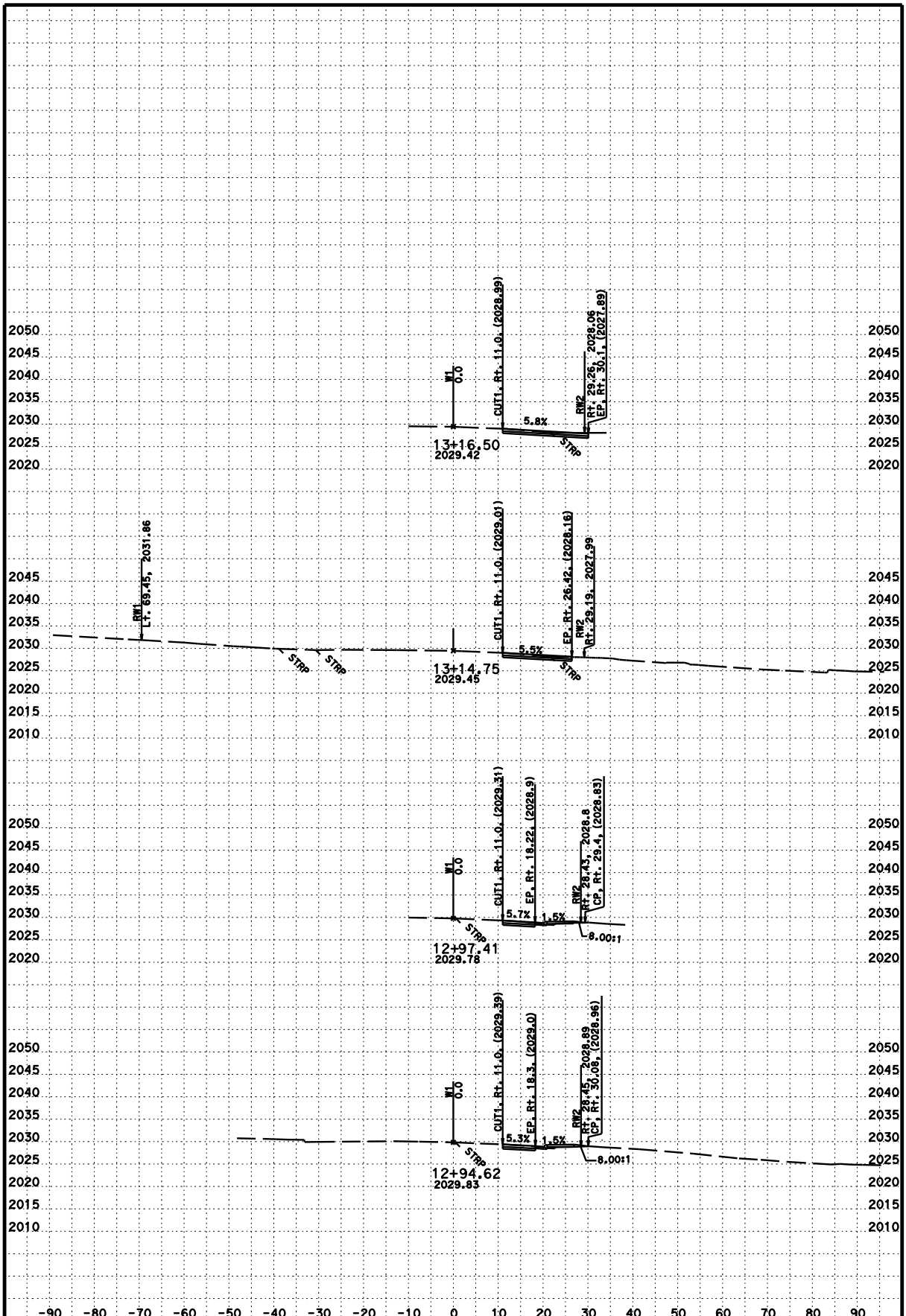

DATE: 1/7/2015

CONTRACT: 02-4E6004

SCALE: 1" = 10' Horiz.
1" = 10' Vert.

DIST/CO/RTE/PM: 02/Tri/3/30.8-31.1

CREATED BY: J. IQBAL

W1
CROSS SECTIONS

PROJECT ID: 0200020328 KC Project: 4E600

File: D:\Design 2013\Weaverville_School...w1_fg2.ear

SHEET 4 OF 26

FOR EARTHWORK DEVELOPMENT ONLY

All Dimensions are U.S. Survey Feet

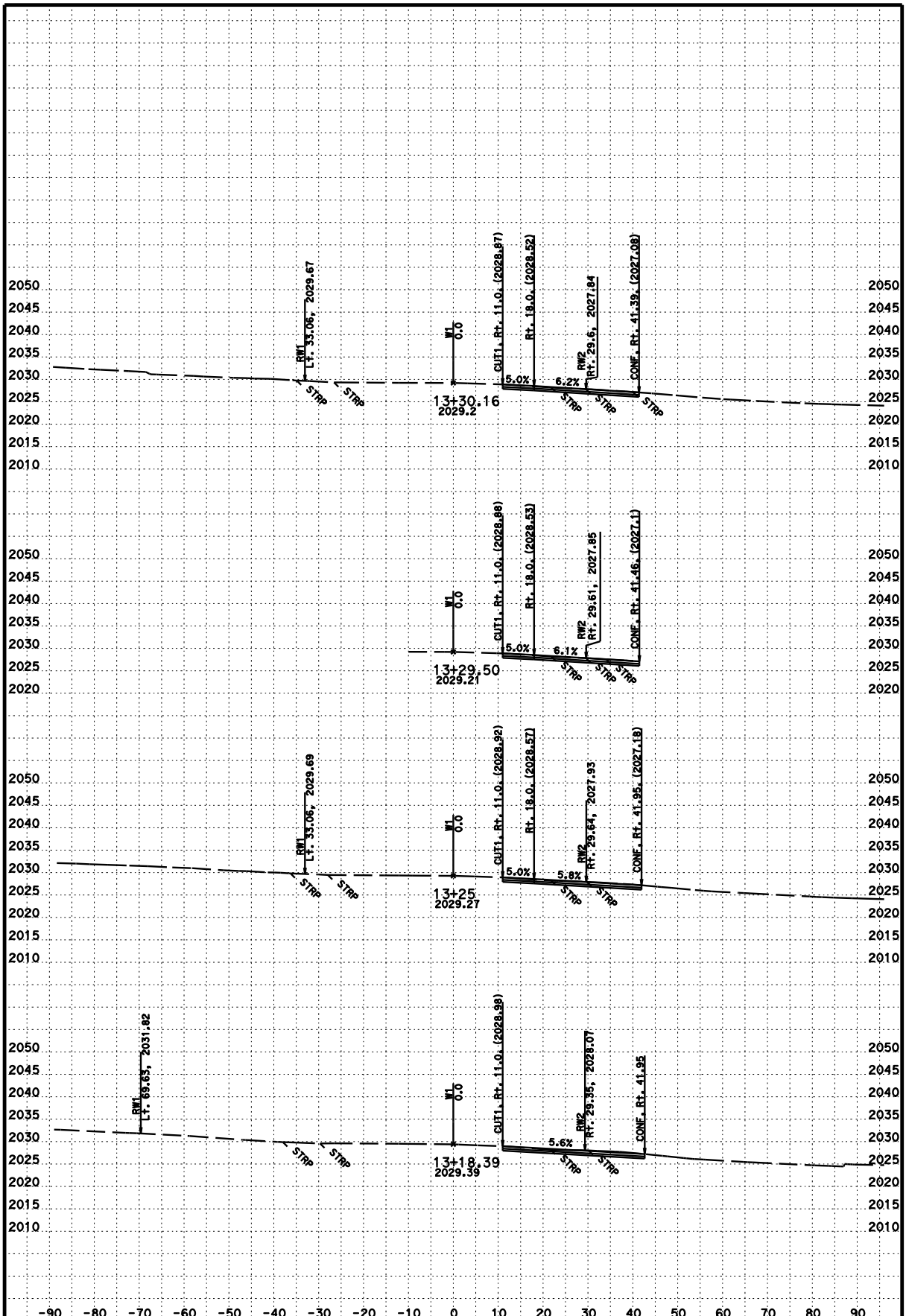

DATE: 1/7/2015

CONTRACT: 02-4E6004

SCALE: 1" = 10' Horiz.
1" = 10' Vert.

DIST/CO/RTE/PM: 02/Tri/3/30.8-31.1

CREATED BY: J. IQBAL

W1

CROSS SECTIONS

PROJECT ID: 0200020328 KC Project: 4E600

File: D:\Design 2013\Weaverville_School...w1_fg2.ear

SHEET 5 OF 26

FOR EARTHWORK DEVELOPMENT ONLY

All Dimensions are U.S. Survey Feet

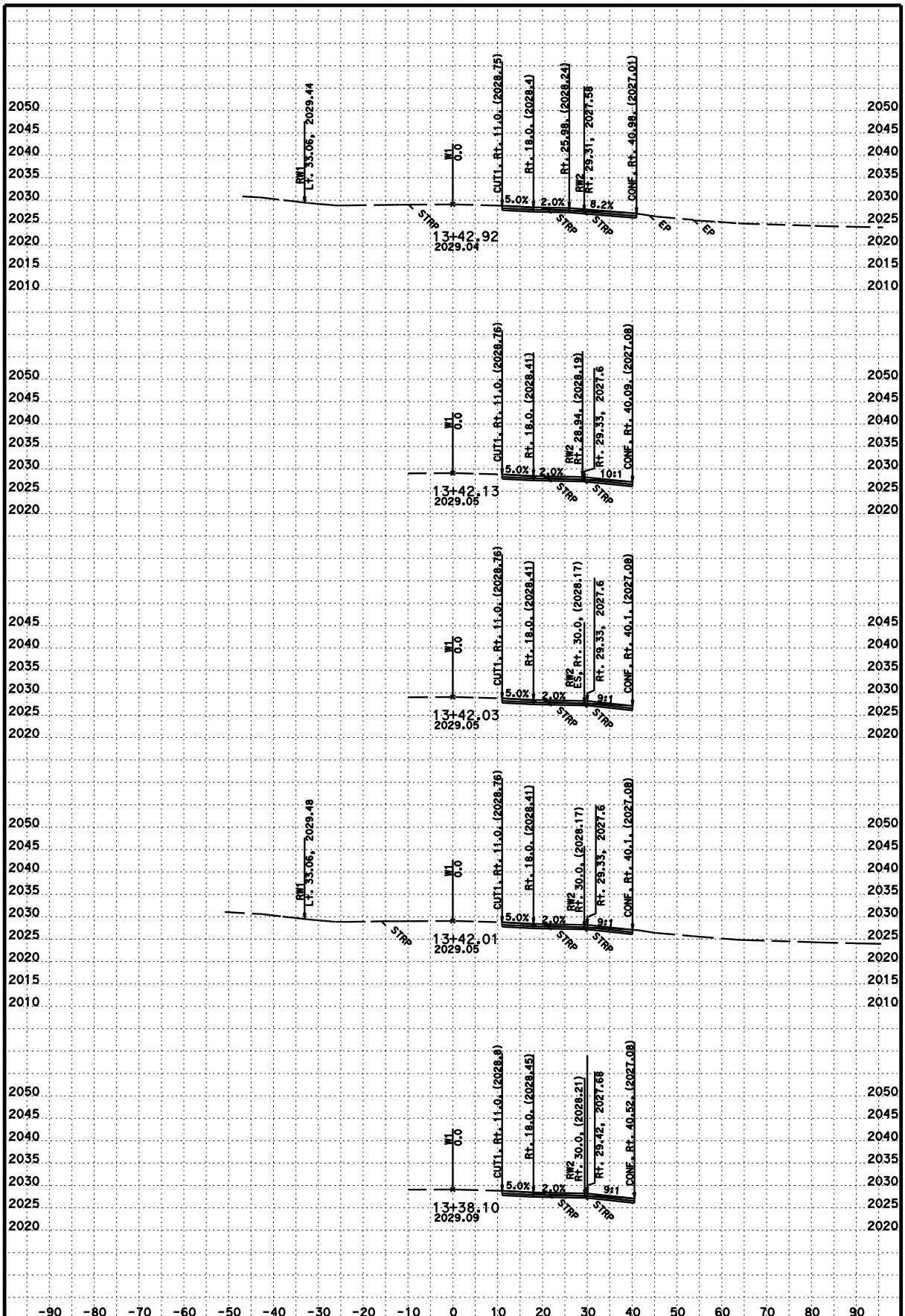

DATE: 1/7/2015

CONTRACT: 02-4E6004

DIST/CO/RTE/PM: 02/Tri/3/30.8-31.1

SCALE: 1" = 10' Horiz.
1" = 10' Vert.

CREATED BY: J. IQBAL

W1
CROSS SECTIONS

PROJECT ID: 0200020328 KC Project: 4E600

File: D:\Design 2013\Weaverville_School...w1_fg2.ear

SHEET 6 OF 26

FOR EARTHWORK DEVELOPMENT ONLY

All Dimensions are U.S. Survey Feet

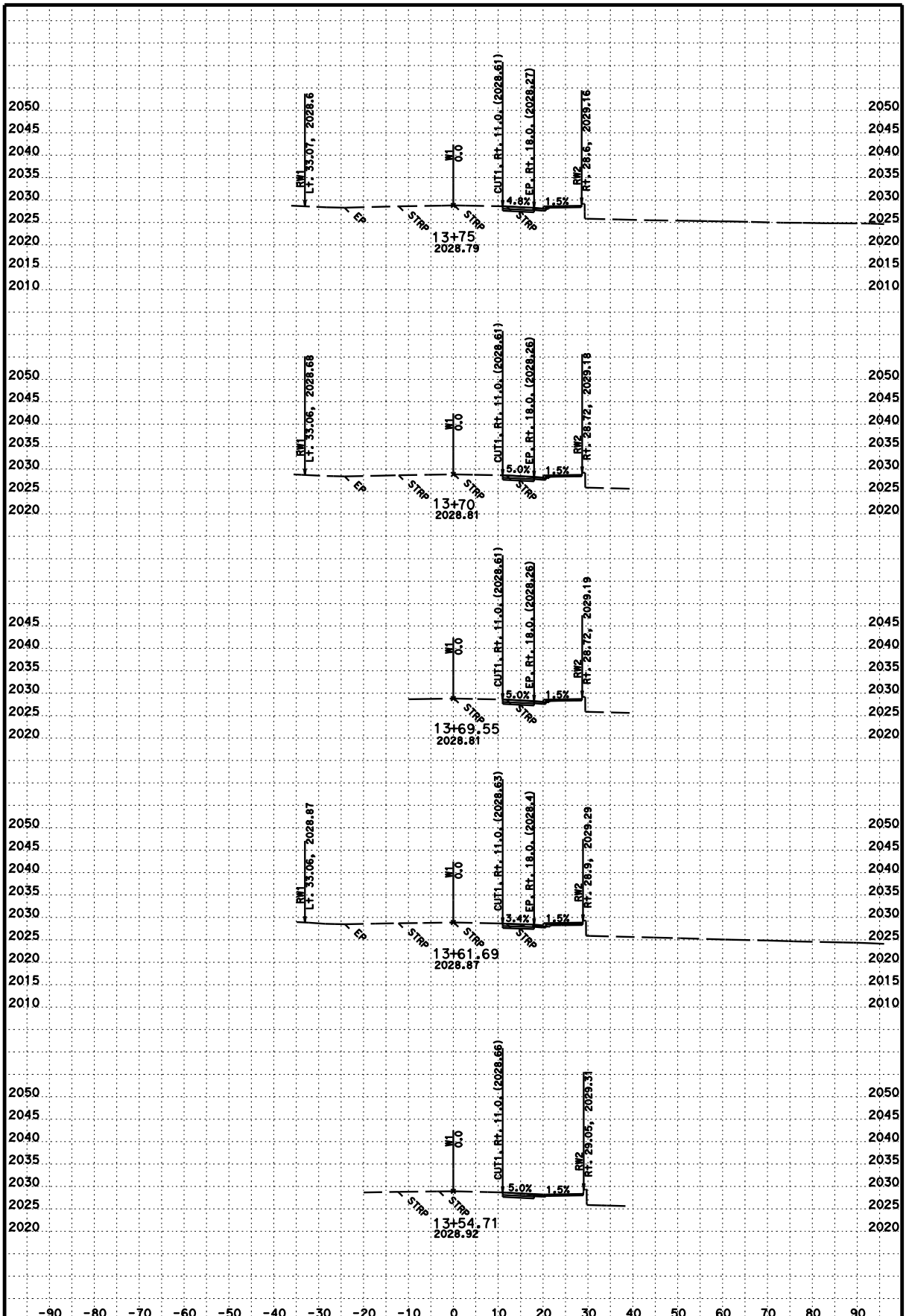

DATE: 1/7/2015

CONTRACT: 02-4E6004

SCALE: 1" = 10' Horiz.
1" = 10' Vert.

DIST/CO/RTE/PM: 02/Tri/3/30.8-31.1

CREATED BY: J. IQBAL

W1
CROSS SECTIONS

PROJECT ID: 0200020328 KC Project: 4E600

File: D:\Design 2013\Weaverville_School...w1_fg2.ear

SHEET 7 OF 26

FOR EARTHWORK DEVELOPMENT ONLY

All Dimensions are U.S. Survey Feet

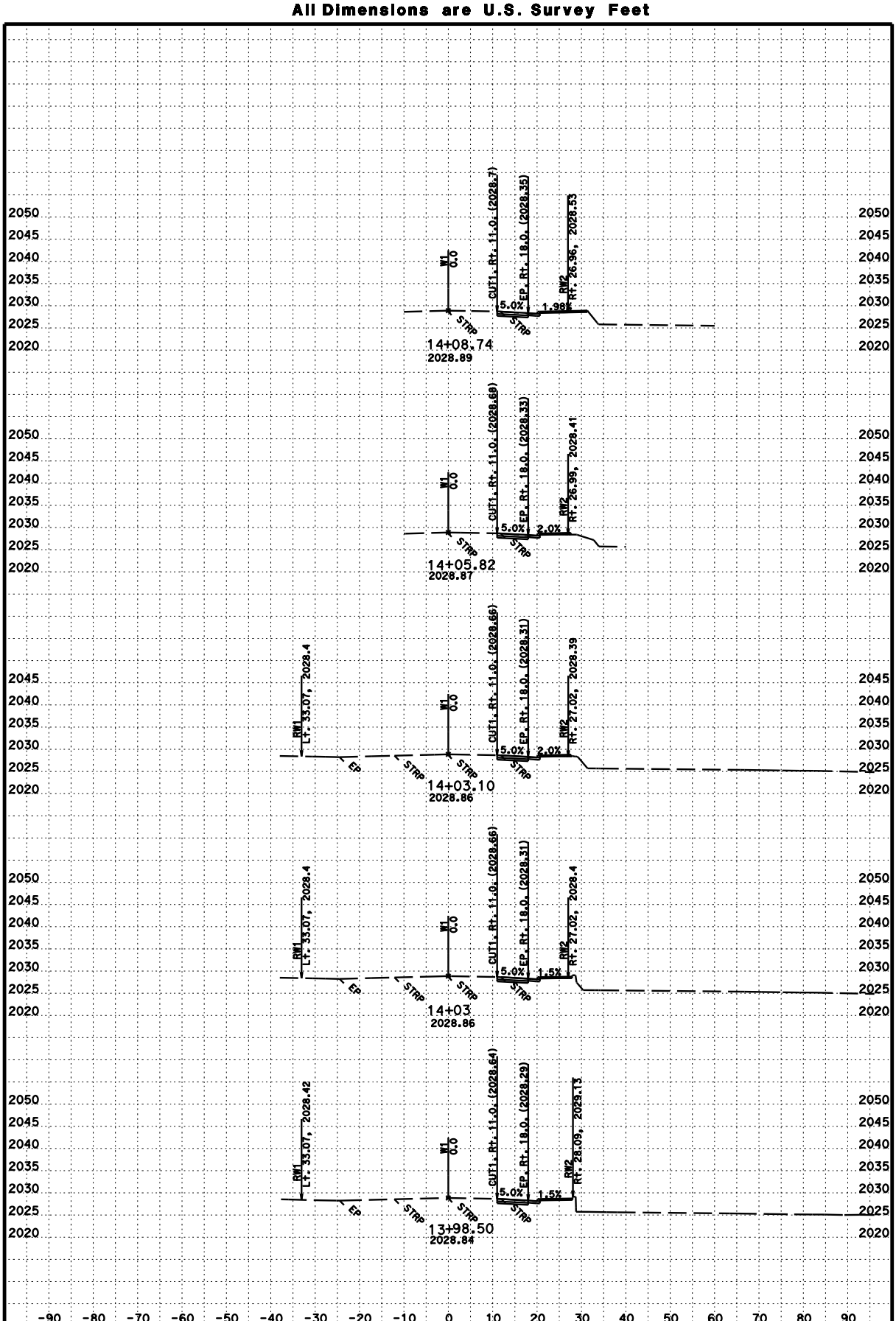

DATE: 1/7/2015

CONTRACT: 02-4E6004

SCALE: 1" = 10' Horiz.
1" = 10' Vert.

DIST/CO/RTE/PM: 02/Tri/3/30.8-31.1

CREATED BY: J. IQBAL

W1
CROSS SECTIONS

PROJECT ID: 0200020328 KC Project: 4E600

File: D:\Design 2013\Weaverville_School...w1_fg2.ear

SHEET 8 OF 26

FOR EARTHWORK DEVELOPMENT ONLY

All Dimensions are U.S. Survey Feet

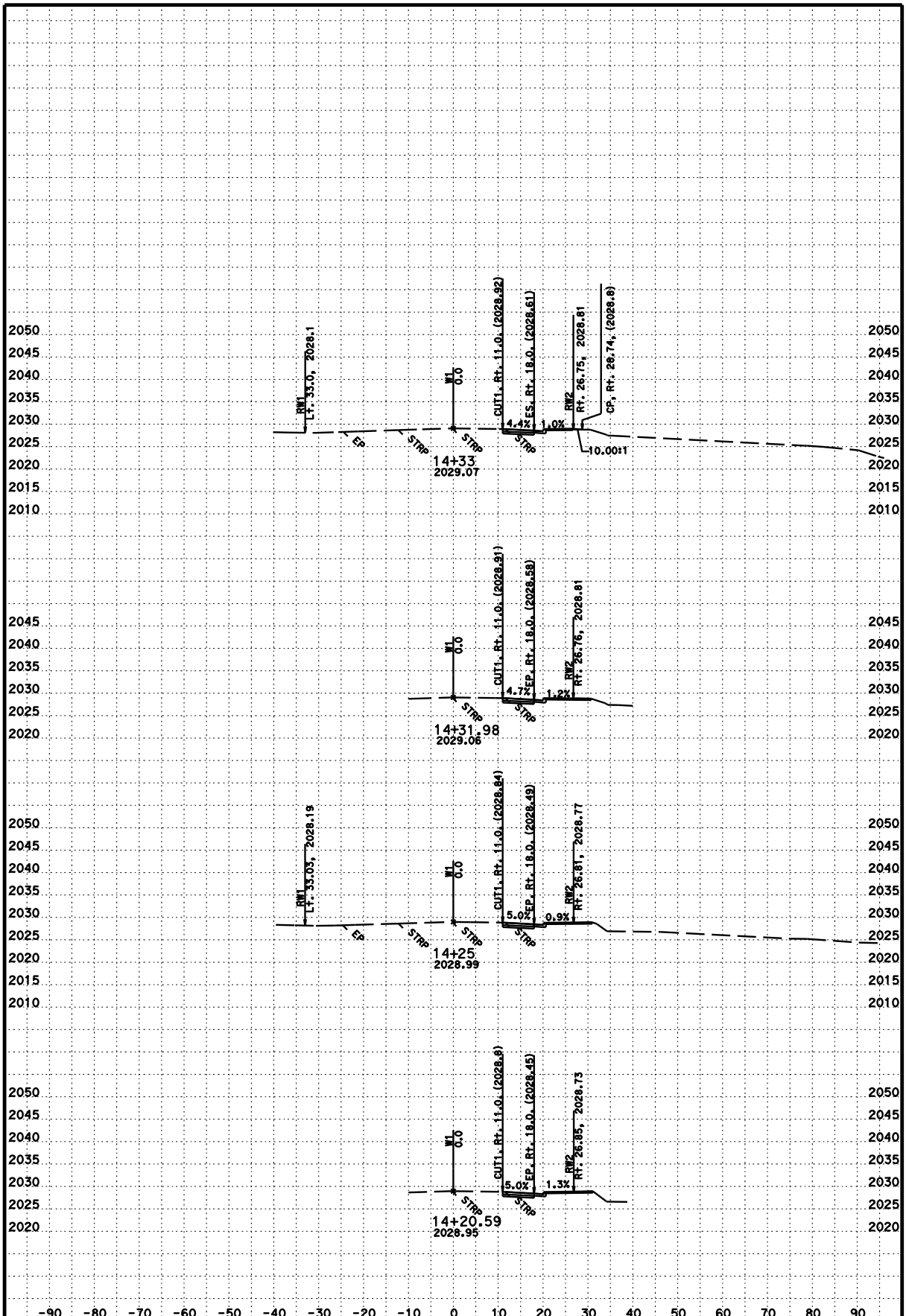

DATE: 1/7/2015

SCALE: 1" = 10' Horiz.
1" = 10' Vert.

PROJECT ID: 0200020328 KC Project: 4E600

CONTRACT: 02-4E6004

DIST/CO/RTE/PM: 02/Tri/3/30.8-31.1

CREATED BY: J. IQBAL

File: D:\Design 2013\Weaverville_School...w1_fg2.ear

W1

CROSS SECTIONS

SHEET 9 OF 26

FOR EARTHWORK DEVELOPMENT ONLY

All Dimensions are U.S. Survey Feet

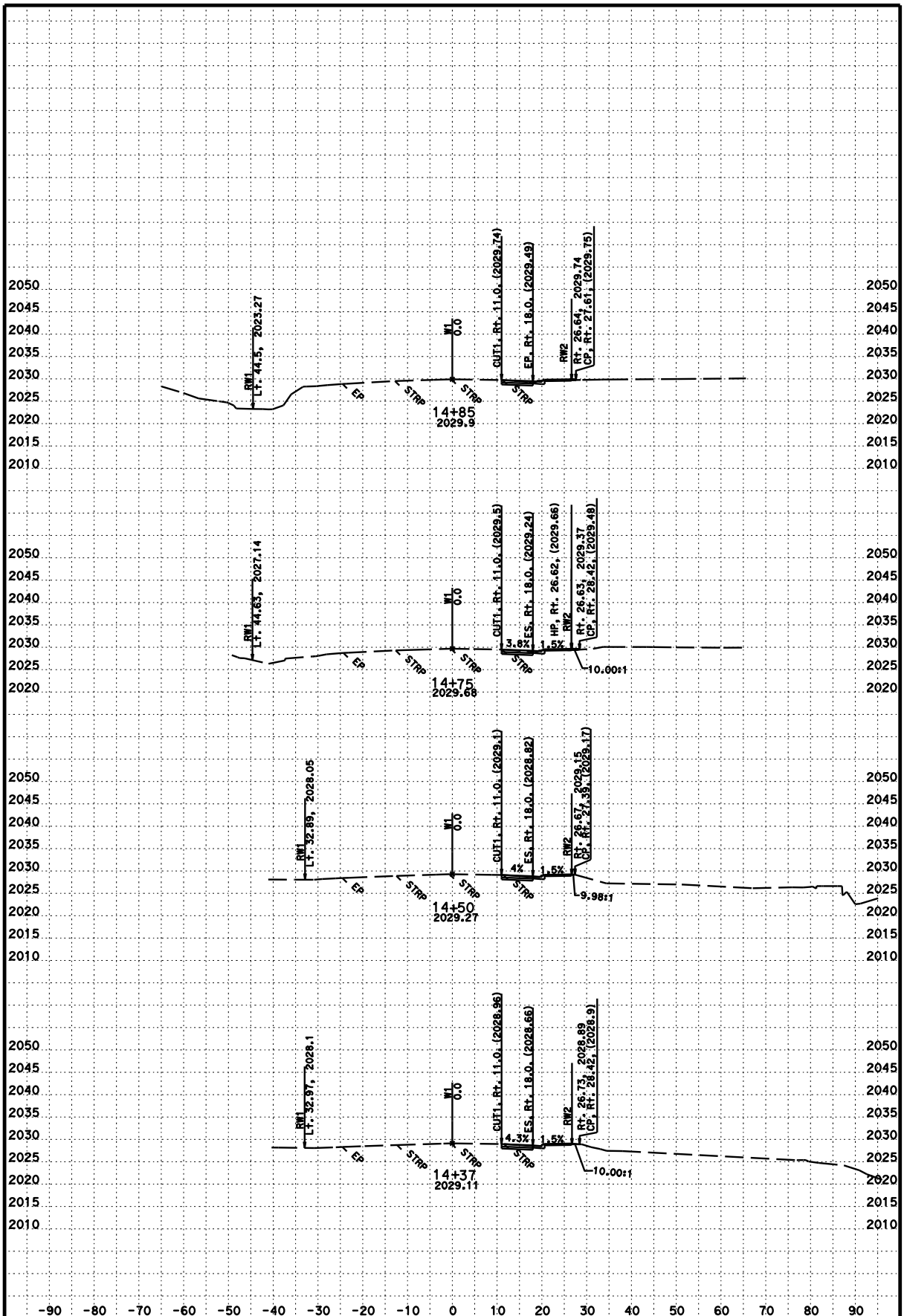

DATE: 1/7/2015

CONTRACT: 02-4E6004

SCALE: 1" = 10' Horiz.
1" = 10' Vert.

DIST/CO/RTE/PM: 02/Tri/3/30.8-31.1

CREATED BY: J. IQBAL

W1
CROSS SECTIONS

PROJECT ID: 0200020328 KC Project: 4E600

File: D:\Design 2013\Weaverville_School...w1_fg2.ear

SHEET 10 OF 26

FOR EARTHWORK DEVELOPMENT ONLY

All Dimensions are U.S. Survey Feet

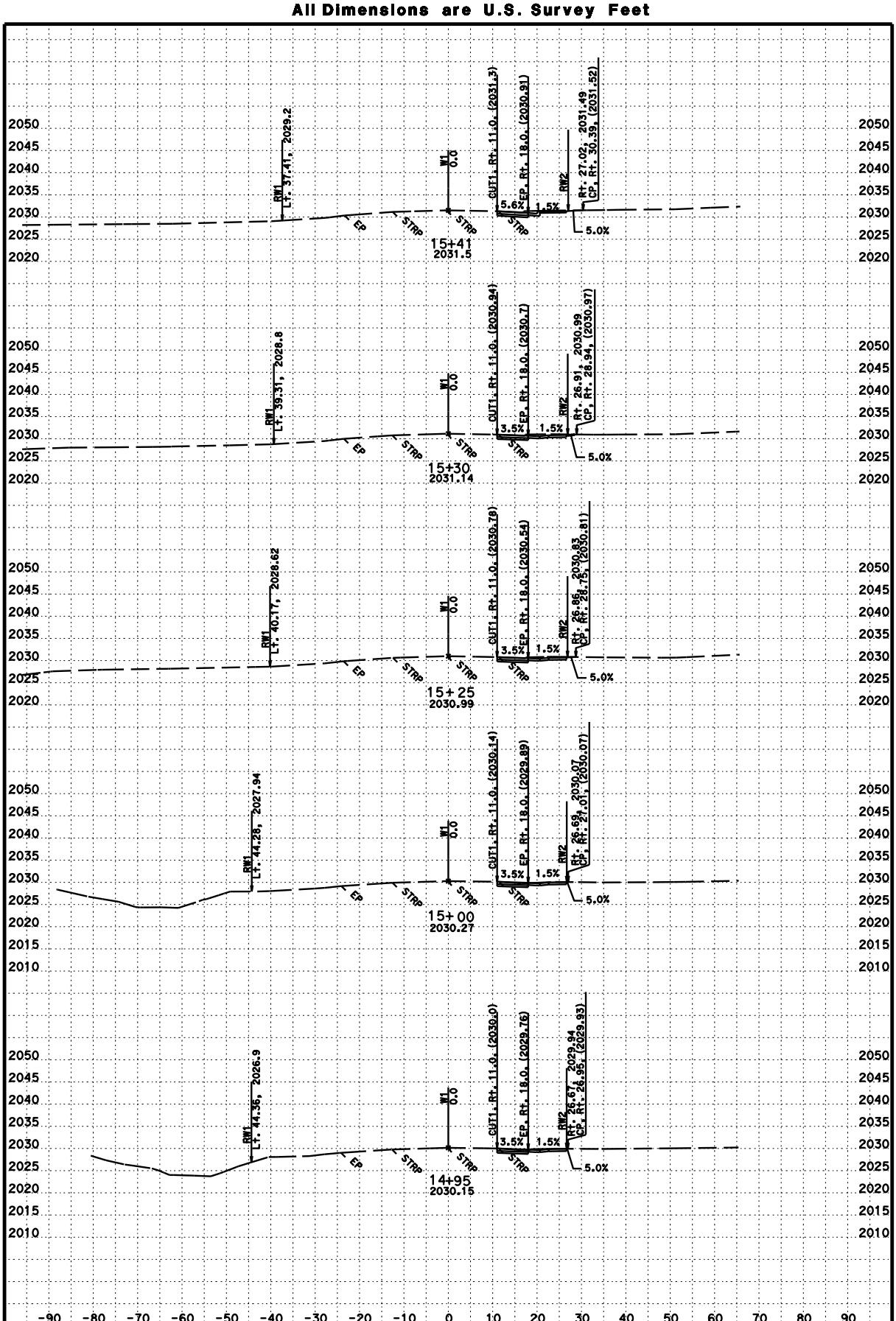

DATE: 1/7/2015

CONTRACT: 02-4E6004

SCALE: 1" = 10' Horiz.
1" = 10' Vert.

DIST/CO/RTE/PM: 02/Tri/3/30.8-31.1

CREATED BY: J. IQBAL

W1

CROSS SECTIONS

PROJECT ID: 0200020328 KC Project: 4E600

File: D:\Design 2013\Weaverville_School...w1_fg2.ear

SHEET 11 OF 26

FOR EARTHWORK DEVELOPMENT ONLY

All Dimensions are U.S. Survey Feet

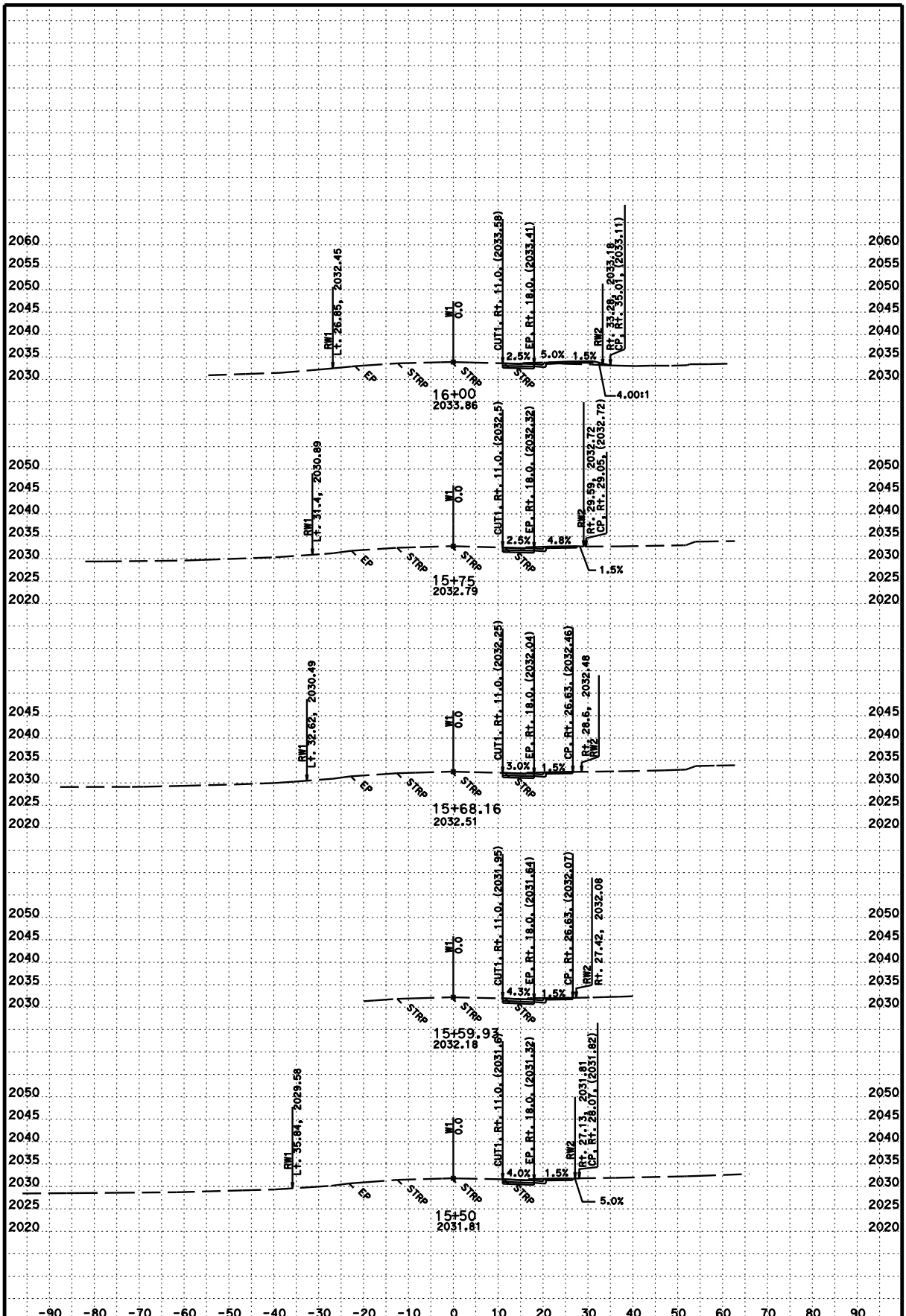

DATE: 1/7/2015

CONTRACT: 02-4E6004

SCALE: 1" = 10' Horiz.
1" = 10' Vert.

DIST/CO/RTE/PM: 02/Tri/3/30.8-31.1

CREATED BY: J. IQBAL

W1
CROSS SECTIONS

PROJECT ID: 0200020328 KC Project: 4E600

File: D:\Design 2013\Weaverville_School...w1_fg2.ear

SHEET 12 OF 26

FOR EARTHWORK DEVELOPMENT ONLY

All Dimensions are U.S. Survey Feet

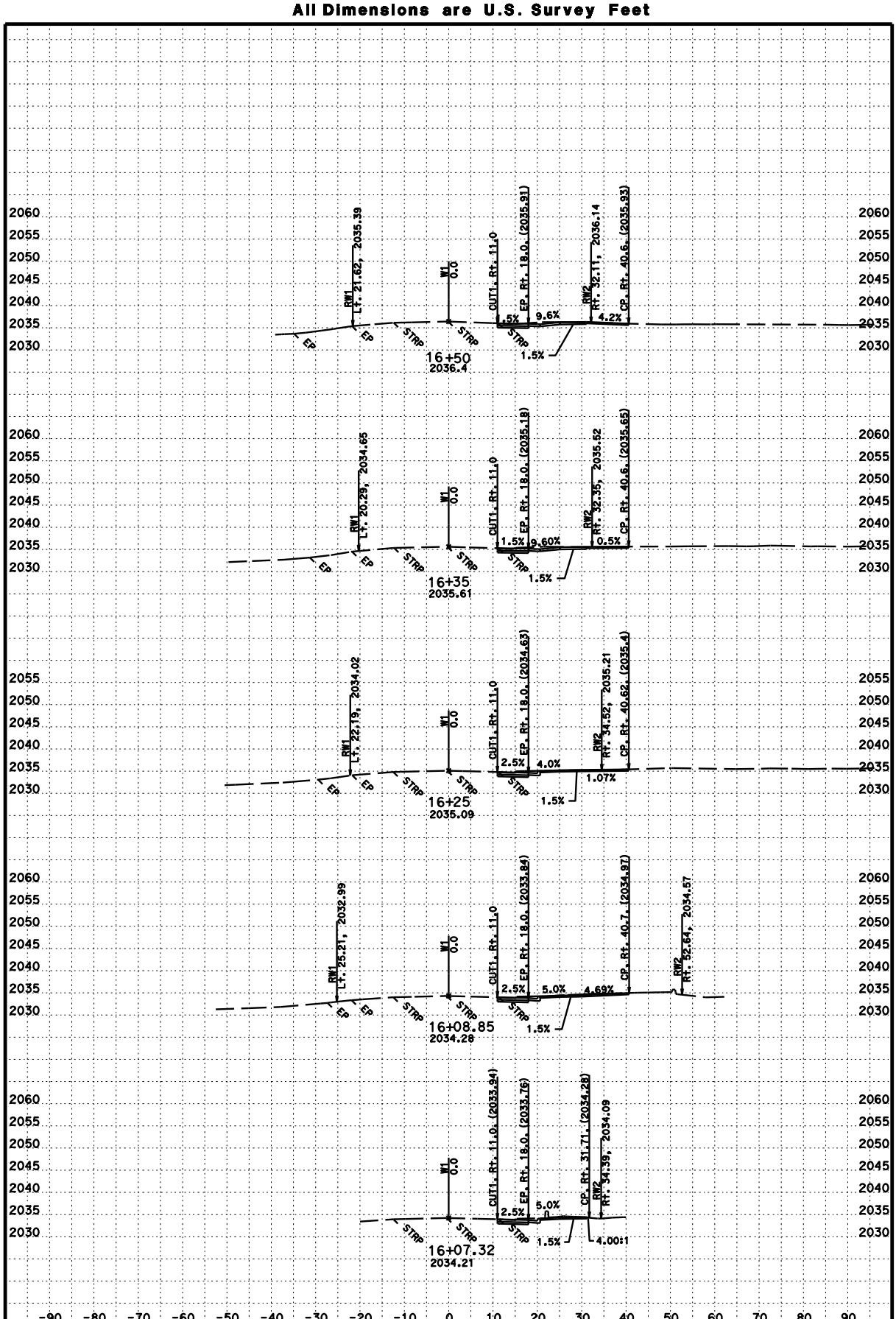

DATE: 1/7/2015

SCALE: 1" = 10' Horiz.
1" = 10' Vert.

PROJECT ID: 0200020328 KC Project: 4E600

CONTRACT: 02-4E6004

DIST/CO/RTE/PM: 02/Tri/3/30.8-31.1

CREATED BY: J. IQBAL

File: D:\Design 2013\Weaverville_School...w1_fg2.ear

W1

CROSS SECTIONS

SHEET 13 OF 26

FOR EARTHWORK DEVELOPMENT ONLY

All Dimensions are U.S. Survey Feet

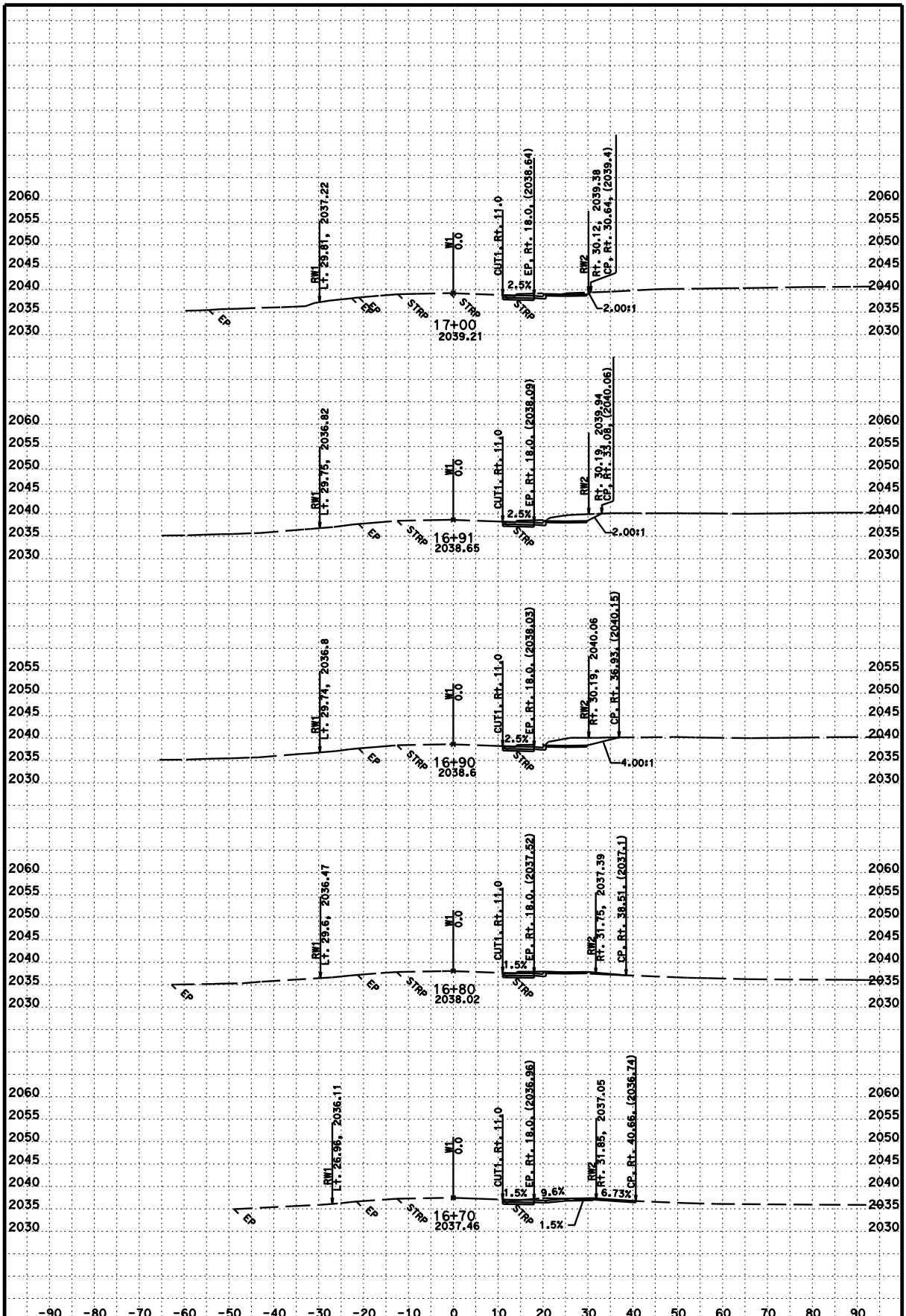

DATE: 1/7/2015

CONTRACT: 02-4E6004

SCALE: 1" = 10' Horiz.
1" = 10' Vert.

DIST/CO/RTE/PM: 02/Tri/3/30.8-31.1

CREATED BY: J. IQBAL

W1

CROSS SECTIONS

PROJECT ID: 0200020328 KC Project: 4E600

File: D:\Design 2013\Weaverville_School...w1_fg2.ear

SHEET 14 OF 26

FOR EARTHWORK DEVELOPMENT ONLY

All Dimensions are U.S. Survey Feet

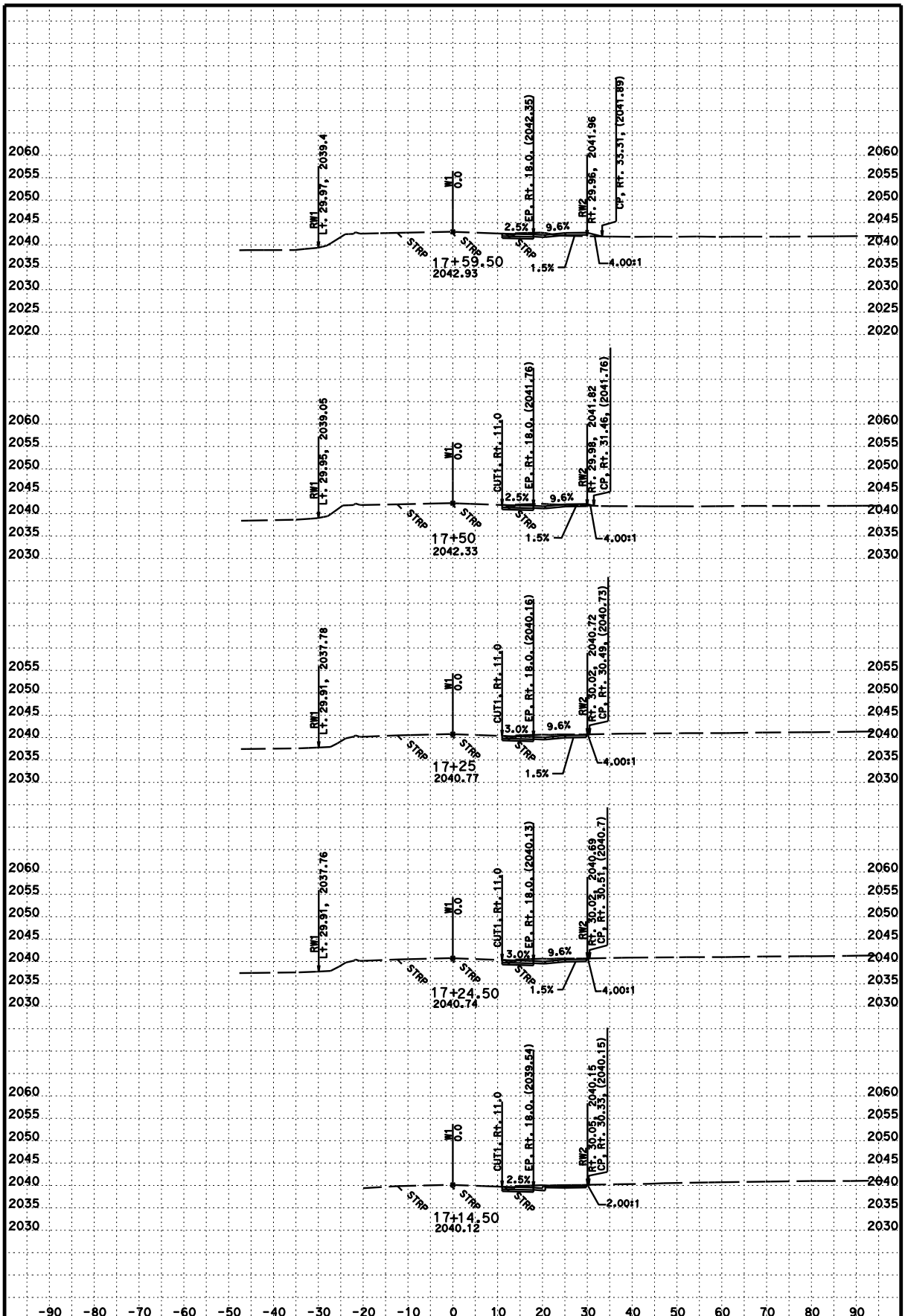

DATE: 1/7/2015

CONTRACT: 02-4E6004

SCALE: 1" = 10' Horiz.
1" = 10' Vert.

DIST/CO/RTE/PM: 02/Tri/3/30.8-31.1

CREATED BY: J. IQBAL

W1
CROSS SECTIONS

PROJECT ID: 0200020328 KC Project: 4E600

File: D:\Design 2013\Weaverville_School...w1_fg2.ear

FOR EARTHWORK DEVELOPMENT ONLY

All Dimensions are U.S. Survey Feet

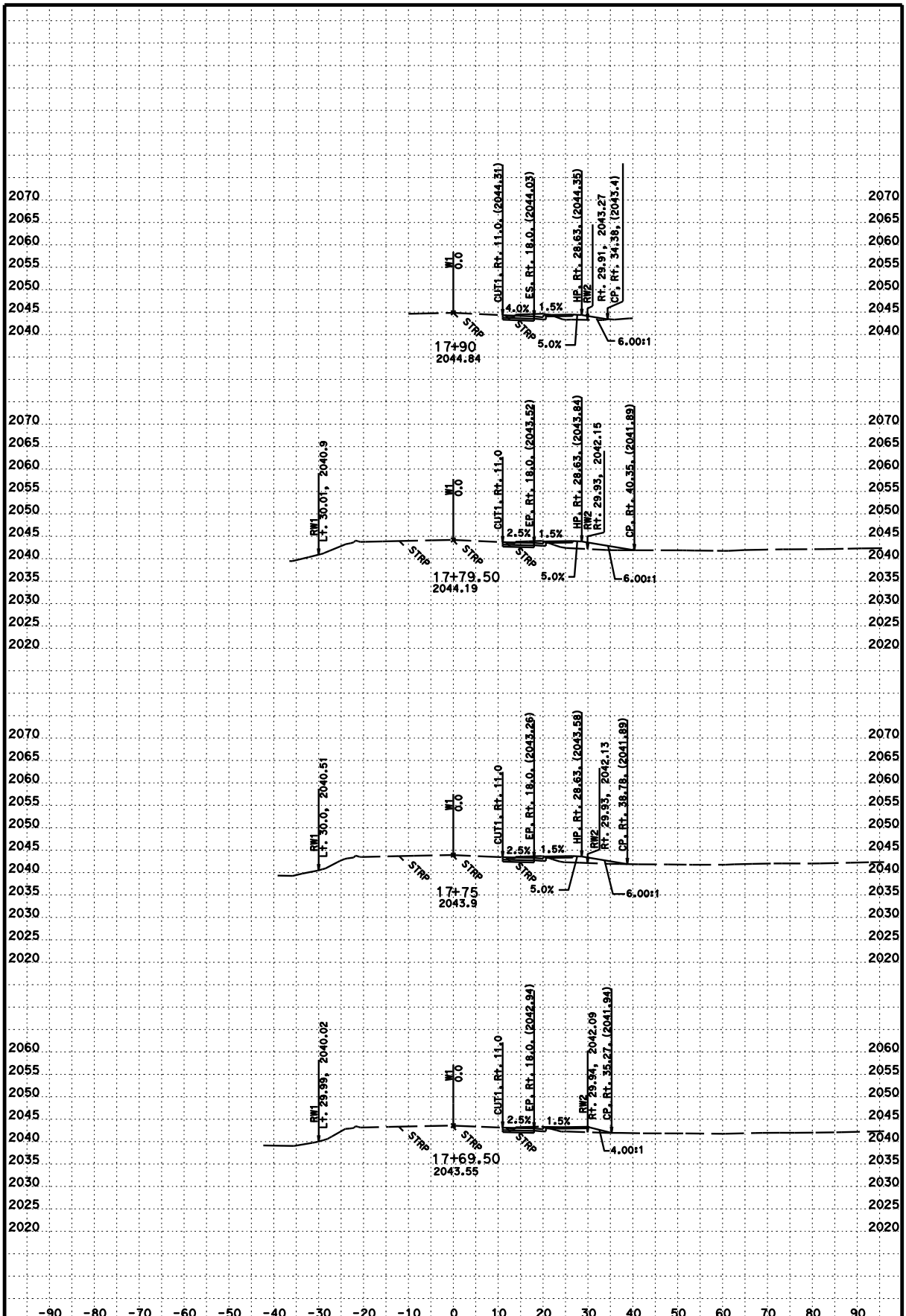

DATE: 1/7/2015

CONTRACT: 02-4E6004

SCALE: 1" = 10' Horiz.
1" = 10' Vert.

DIST/CO/RTE/PM: 02/Tri/3/30.8-31.1

CREATED BY: J. IQBAL

W1

CROSS SECTIONS

PROJECT ID: 0200020328 KC Project: 4E600

File: D:\Design 2013\Weaverville_School...w1_fg2.ear

SHEET 16 OF 26

FOR EARTHWORK DEVELOPMENT ONLY

All Dimensions are U.S. Survey Feet

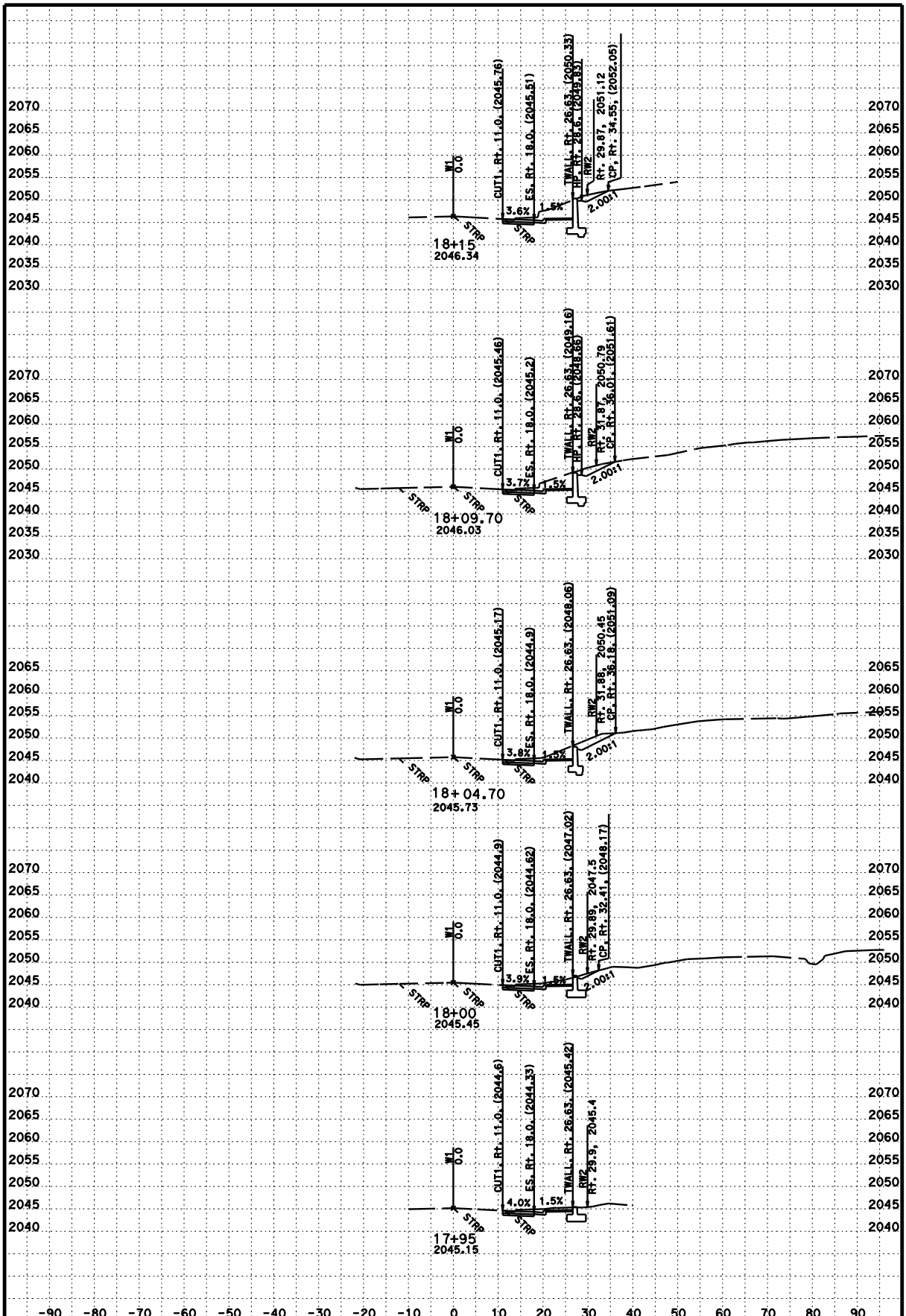

DATE: 1/7/2015

CONTRACT: 02-4E6004

SCALE: 1" = 10' Horiz.
1" = 10' Vert.

DIST/CO/RTE/PM: 02/Tri/3/30.8-31.1

CREATED BY: J. IQBAL

W1
CROSS SECTIONS

PROJECT ID: 0200020328 KC Project: 4E600

File: D:\Design 2013\Weaverville_School...w1_fg2.ear

SHEET 17 OF 26

FOR EARTHWORK DEVELOPMENT ONLY

All Dimensions are U.S. Survey Feet

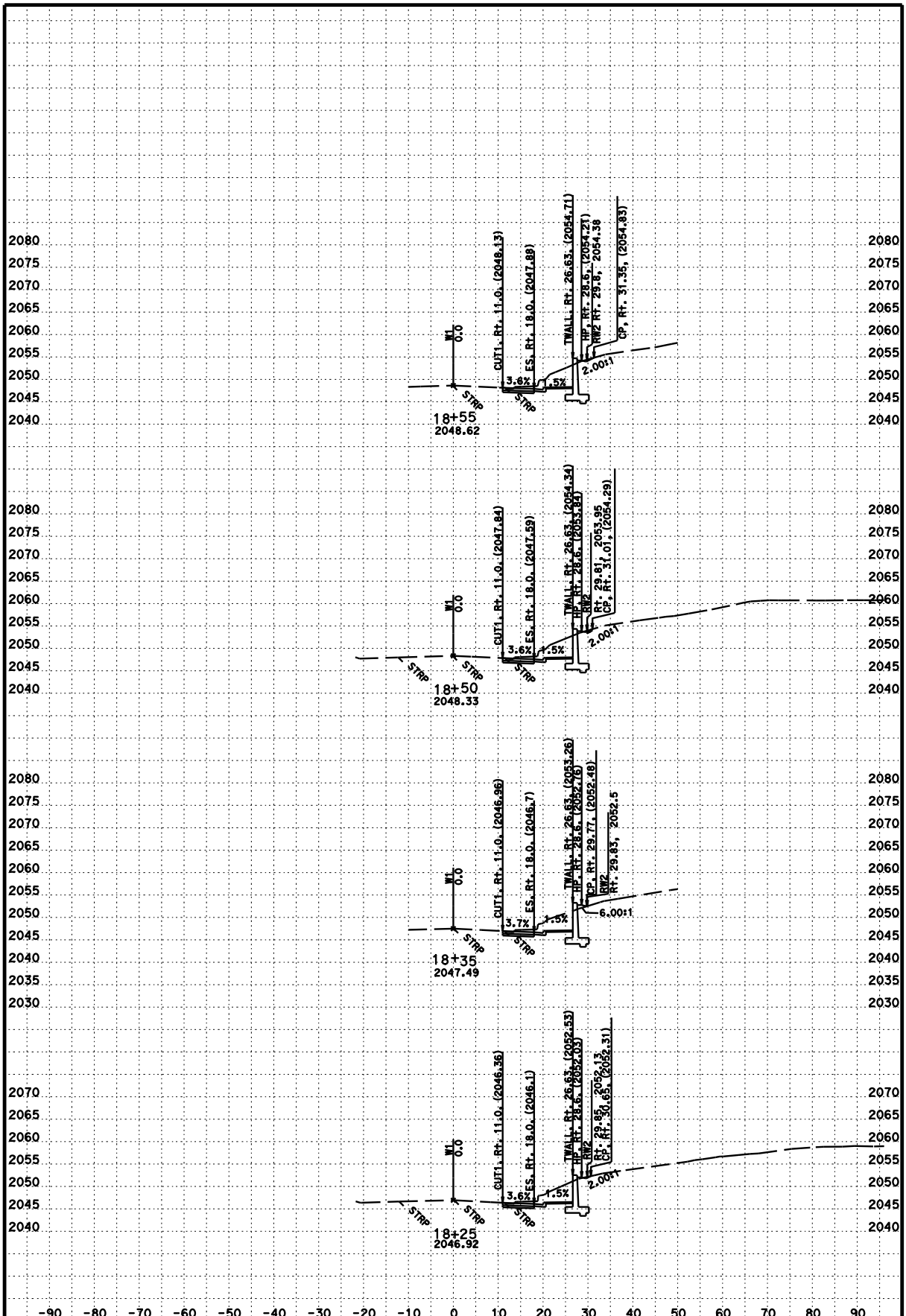

DATE: 1/7/2015

SCALE: 1" = 10' Horiz.
1" = 10' Vert.

PROJECT ID: 0200020328 KC Project: 4E600

CONTRACT: 02-4E6004

DIST/CO/RTE/PM: 02/Tri/3/30.8-31.1

CREATED BY: J. IQBAL

File: D:\Design 2013\Weaverville_School...w1_fg2.ear

W1

CROSS SECTIONS

SHEET 18 OF 26

FOR EARTHWORK DEVELOPMENT ONLY

All Dimensions are U.S. Survey Feet

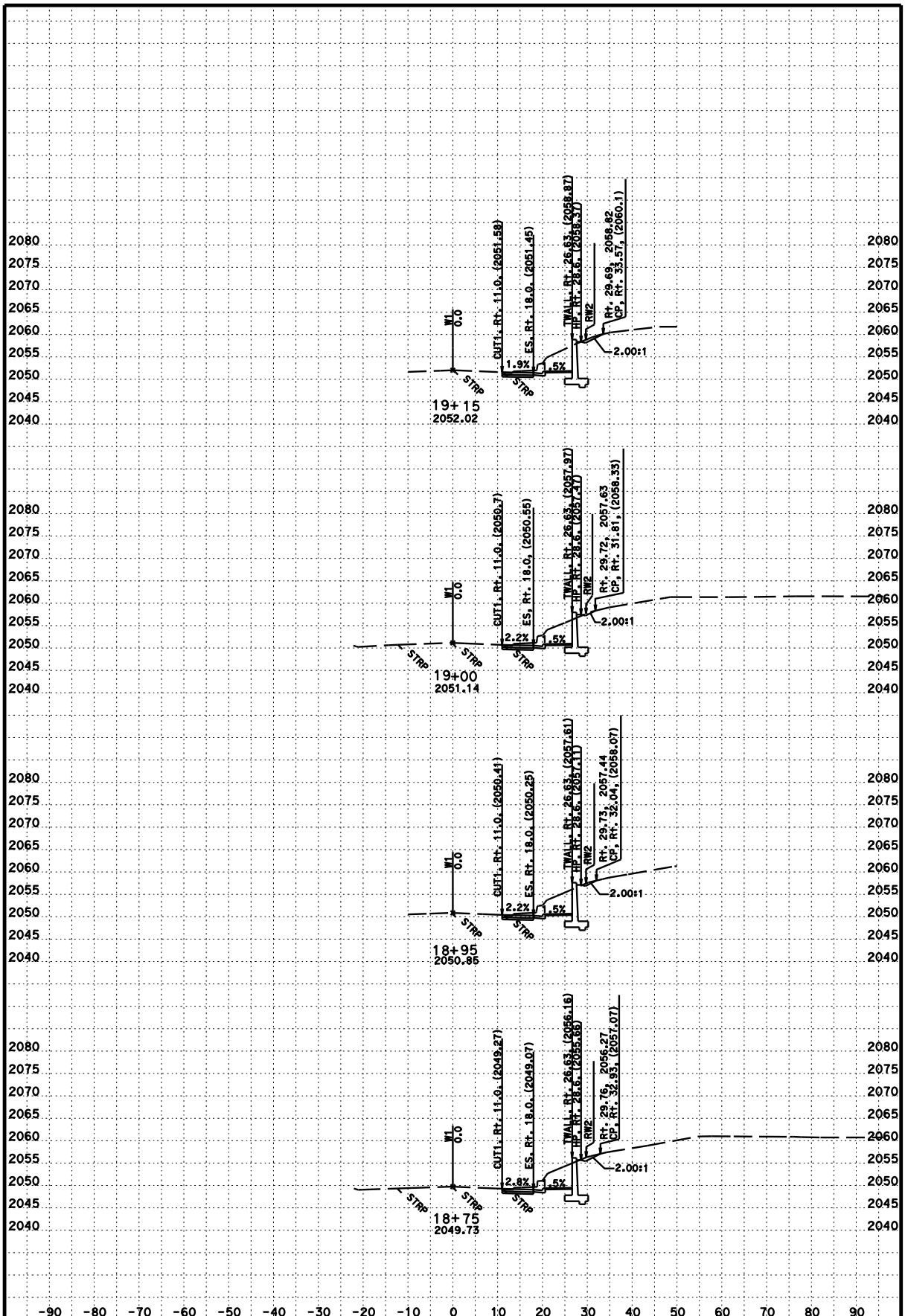

DATE: 1/7/2015

SCALE: 1" = 10' Horiz.
1" = 10' Vert.

PROJECT ID: 0200020328 KC Project: 4E600

CONTRACT: 02-4E6004

DIST/CO/RTE/PM: 02/Tri/3/30.8-31.1

CREATED BY: J. IQBAL

File: D:\Design 2013\Weaverville_School...w1_fg2.ear

W1

CROSS SECTIONS

SHEET 19 OF 26

FOR EARTHWORK DEVELOPMENT ONLY

All Dimensions are U.S. Survey Feet

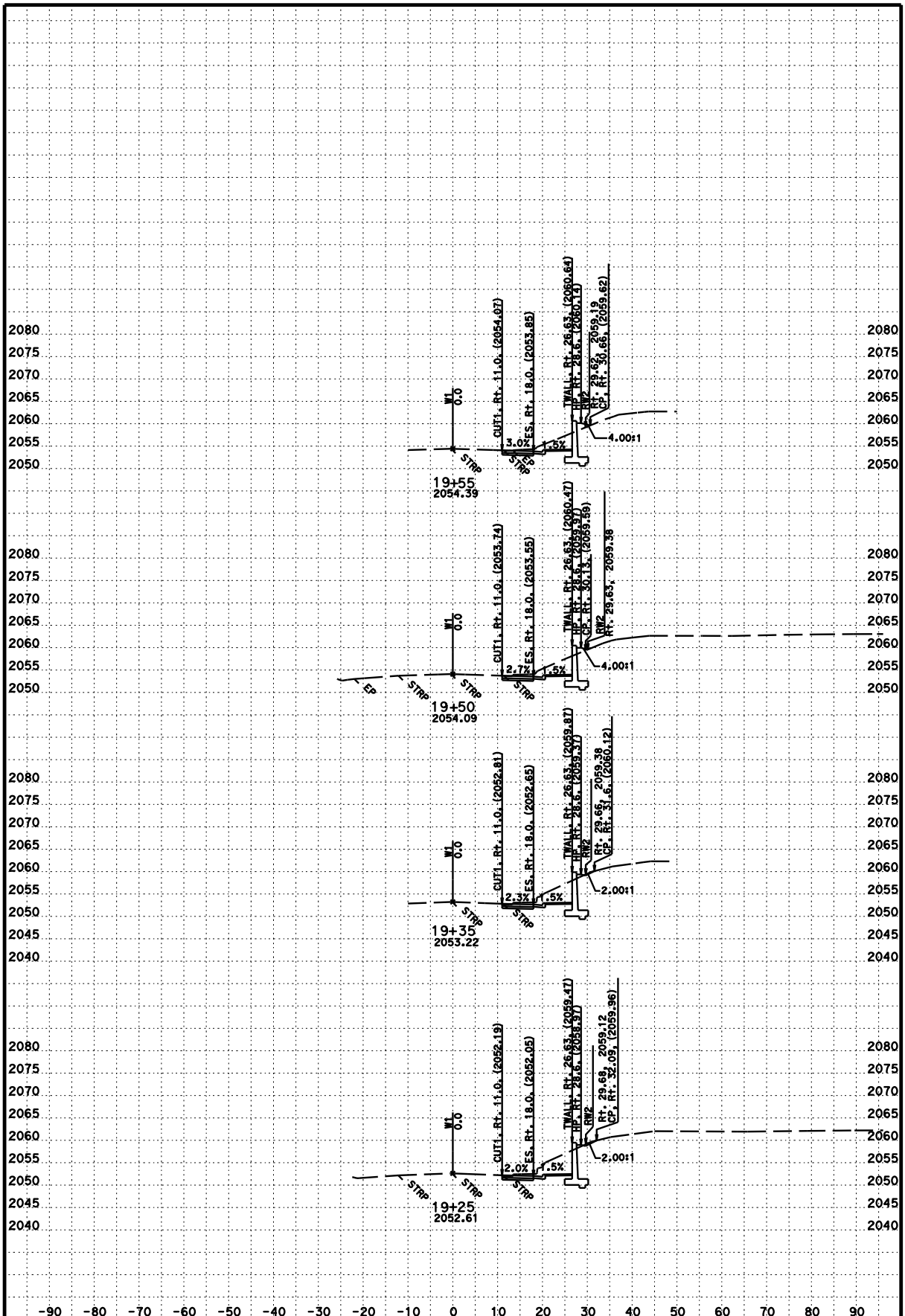

DATE: 1/7/2015

CONTRACT: 02-4E6004

SCALE: 1" = 10' Horiz.
1" = 10' Vert.

DIST/CO/RTE/PM: 02/Tri/3/30.8-31.1

CREATED BY: J. IQBAL

W1
CROSS SECTIONS

PROJECT ID: 0200020328 KC Project: 4E600

File: D:\Design 2013\Weaverville_School...w1_fg2.ear

SHEET 20 OF 26

FOR EARTHWORK DEVELOPMENT ONLY

All Dimensions are U.S. Survey Feet

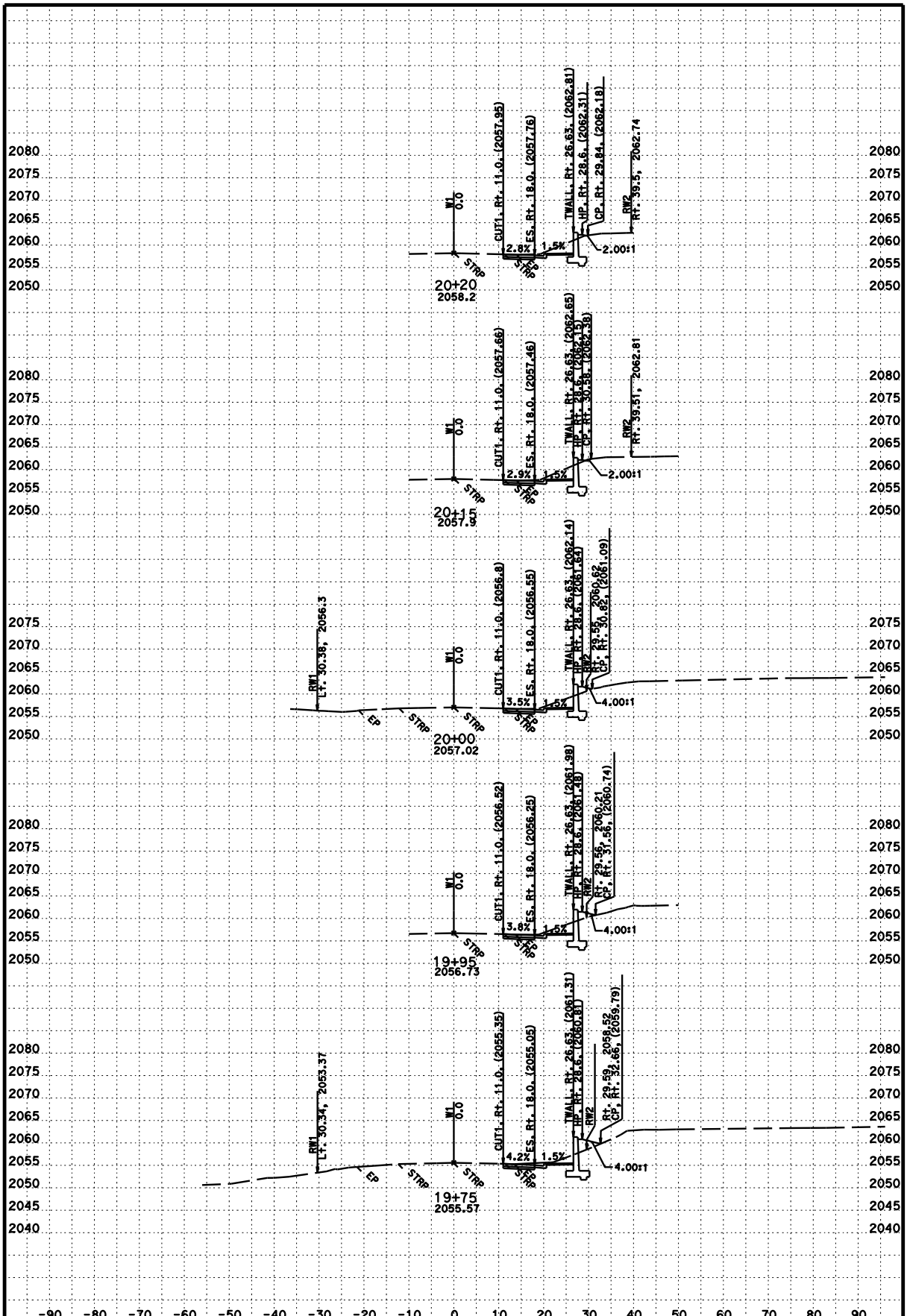

DATE: 1/7/2015

SCALE: 1" = 10' Horiz.
1" = 10' Vert.

PROJECT ID: 0200020328 KC Project: 4E600

CONTRACT: 02-4E6004

DIST/CO/RTE/PM: 02/Tri/3/30.8-31.1

CREATED BY: J. IQBAL

File: D:\Design 2013\Weaverville_School...w1_fg2.ear

W1

CROSS SECTIONS

SHEET 21 OF 26

FOR EARTHWORK DEVELOPMENT ONLY

All Dimensions are U.S. Survey Feet

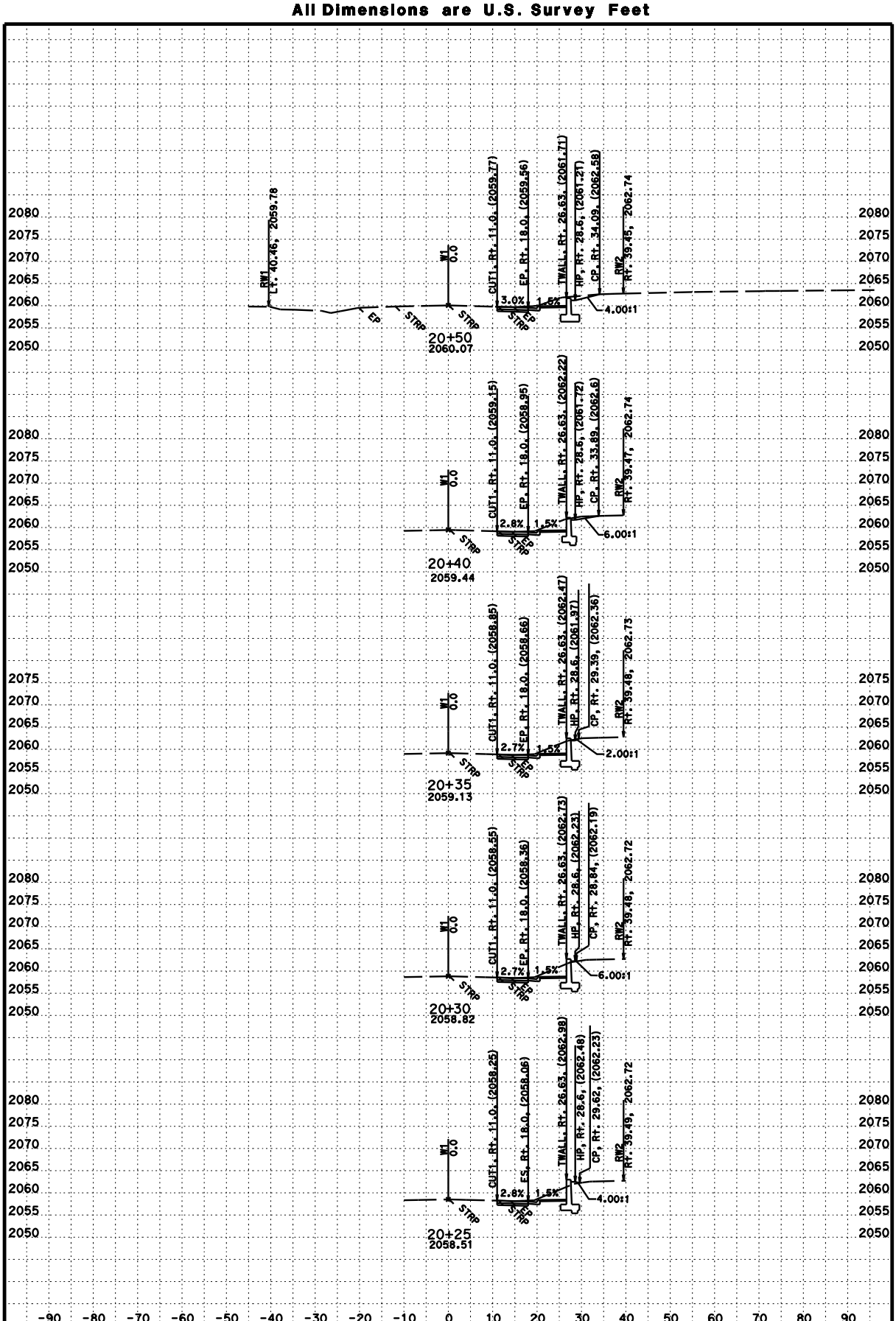

DATE: 1/7/2015

SCALE: 1" = 10' Horiz.
1" = 10' Vert.

PROJECT ID: 0200020328 KC Project: 4E600

CONTRACT: 02-4E6004

DIST/CO/RTE/PM: 02/Tri/3/30.8-31.1

CREATED BY: J. IQBAL

File: D:\Design 2013\Weaverville_School...w1_fg2.ear

W1

CROSS SECTIONS

SHEET 22 OF 26

FOR EARTHWORK DEVELOPMENT ONLY

All Dimensions are U.S. Survey Feet

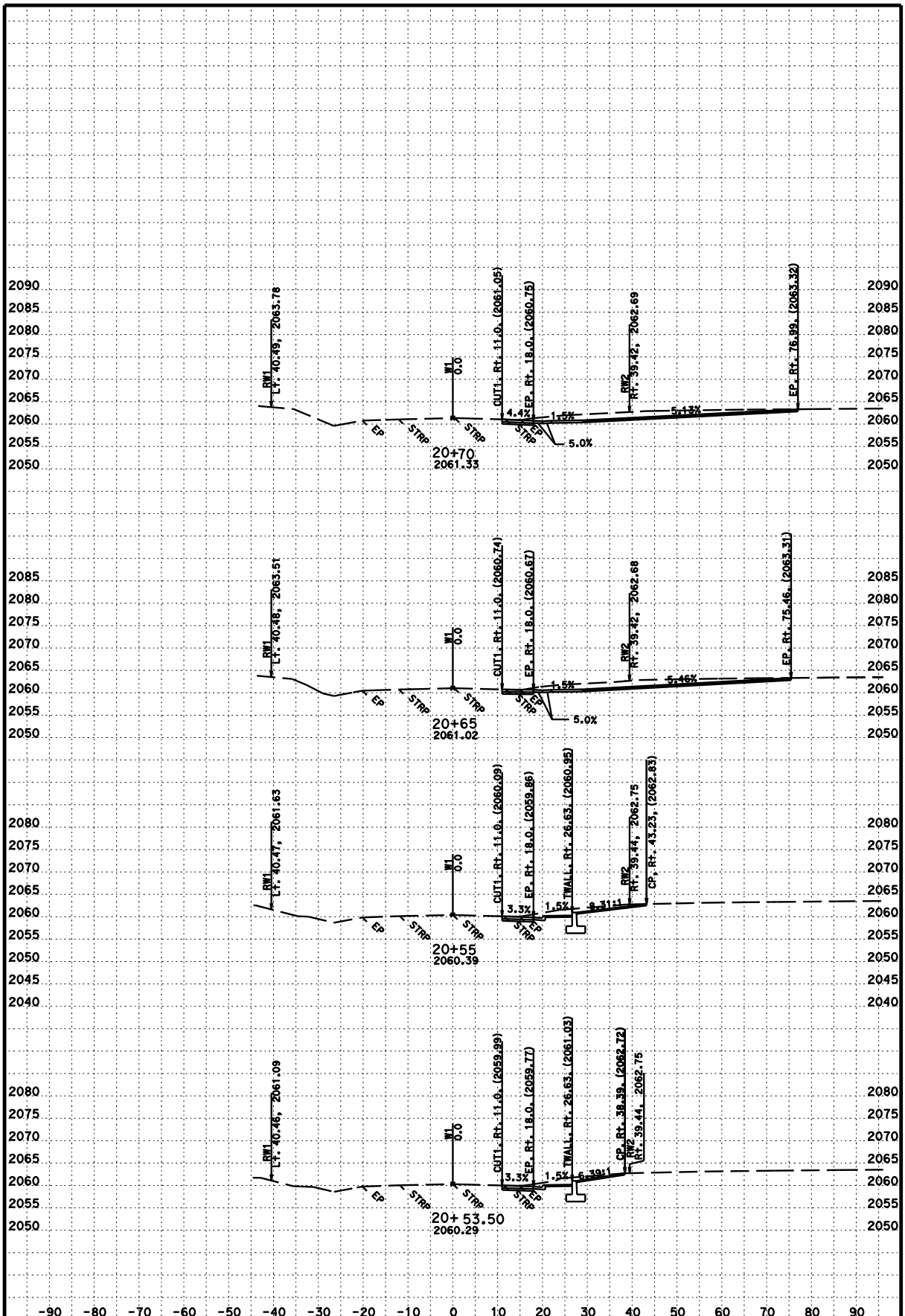

DATE: 1/7/2015

CONTRACT: 02-4E6004

SCALE: 1" = 10' Horiz.
1" = 10' Vert.

DIST/CO/RTE/PM: 02/Tri/3/30.8-31.1

CREATED BY: J. IQBAL

W1
CROSS SECTIONS

PROJECT ID: 0200020328 KC Project: 4E600

File: D:\Design 2013\Weaverville_School...w1_fg2.ear

SHEET 23 OF 26

FOR EARTHWORK DEVELOPMENT ONLY

All Dimensions are U.S. Survey Feet

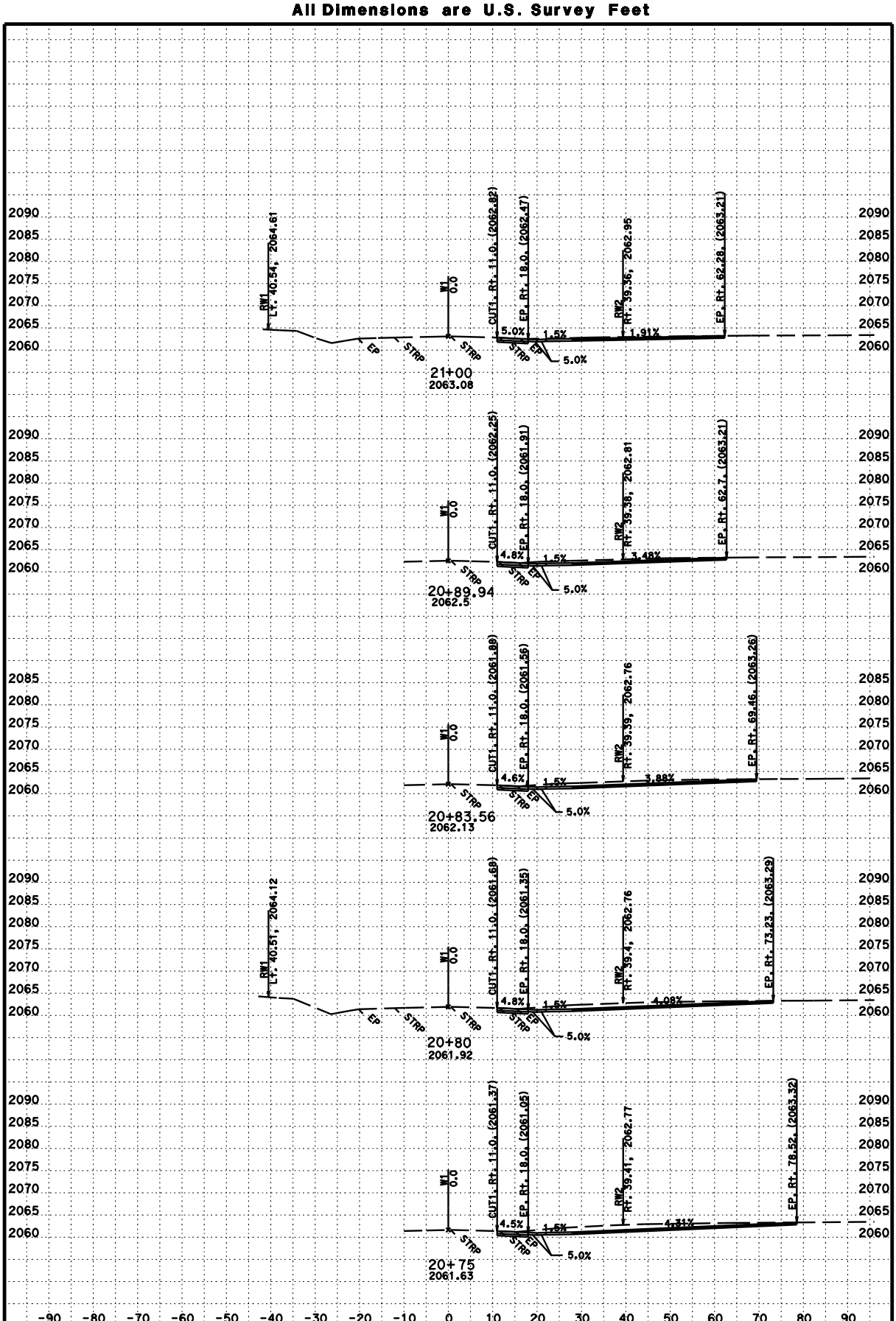

DATE: 1/7/2015

SCALE: 1" = 10' Horiz.
1" = 10' Vert.

PROJECT ID: 0200020328 KC Project: 4E600

CONTRACT: 02-4E6004

DIST/CO/RTE/PM: 02/Tri/3/30.8-31.1

CREATED BY: J. IQBAL

File: D:\Design 2013\Weaverville_School...w1_fg2.ear

W1

CROSS SECTIONS

SHEET 24 OF 26

FOR EARTHWORK DEVELOPMENT ONLY

All Dimensions are U.S. Survey Feet

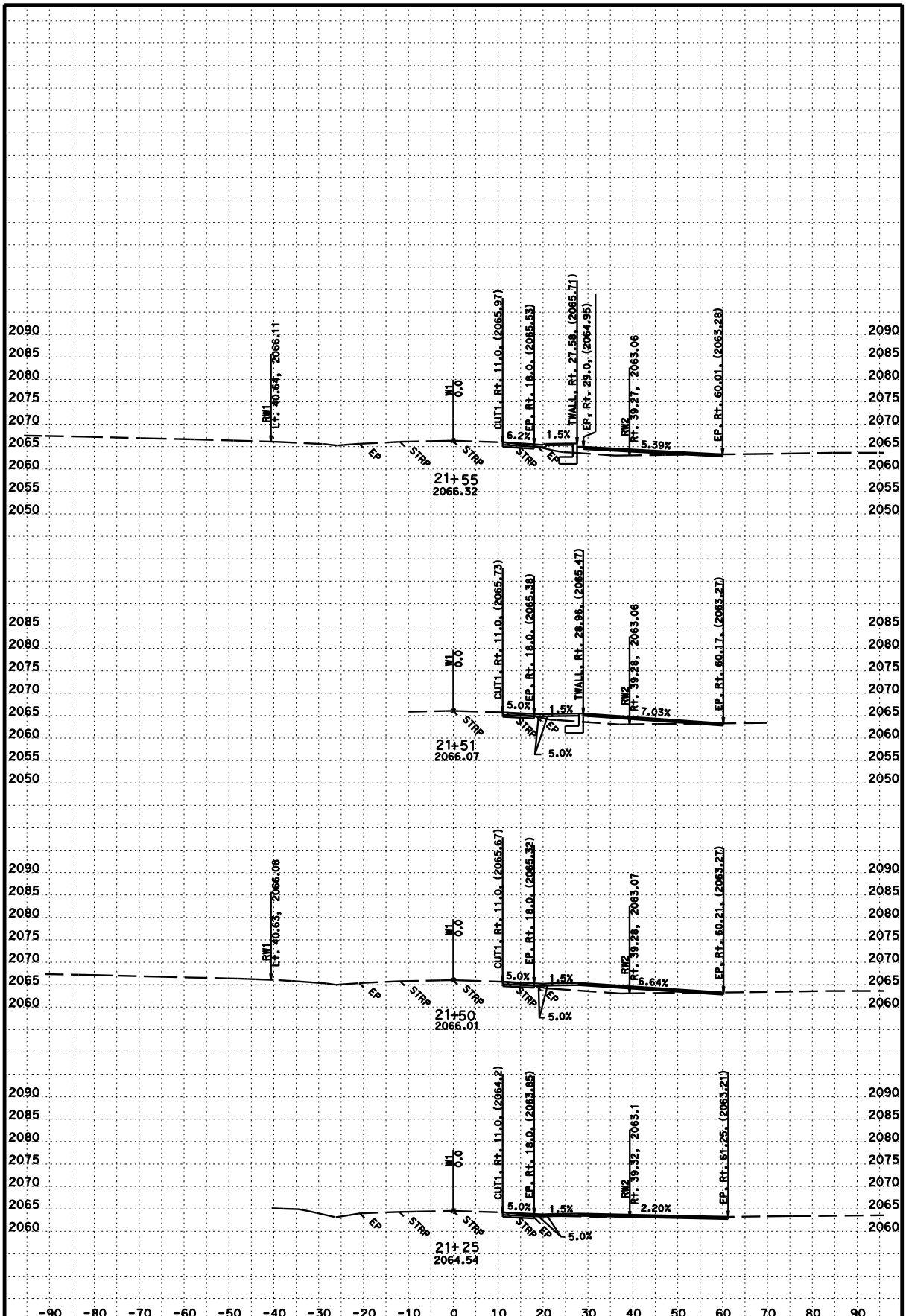

DATE: 1/7/2015

SCALE: 1" = 10' Horiz.
1" = 10' Vert.

PROJECT ID: 0200020328 KC Project: 4E600

CONTRACT: 02-4E6004

DIST/CO/RTE/PM: 02/Tri/3/30.8-31.1

CREATED BY: J. IQBAL

File: D:\Design 2013\Weaverville_School...w1_fg2.ear

W1

CROSS SECTIONS

SHEET 25 OF 26

FOR EARTHWORK DEVELOPMENT ONLY

All Dimensions are U.S. Survey Feet

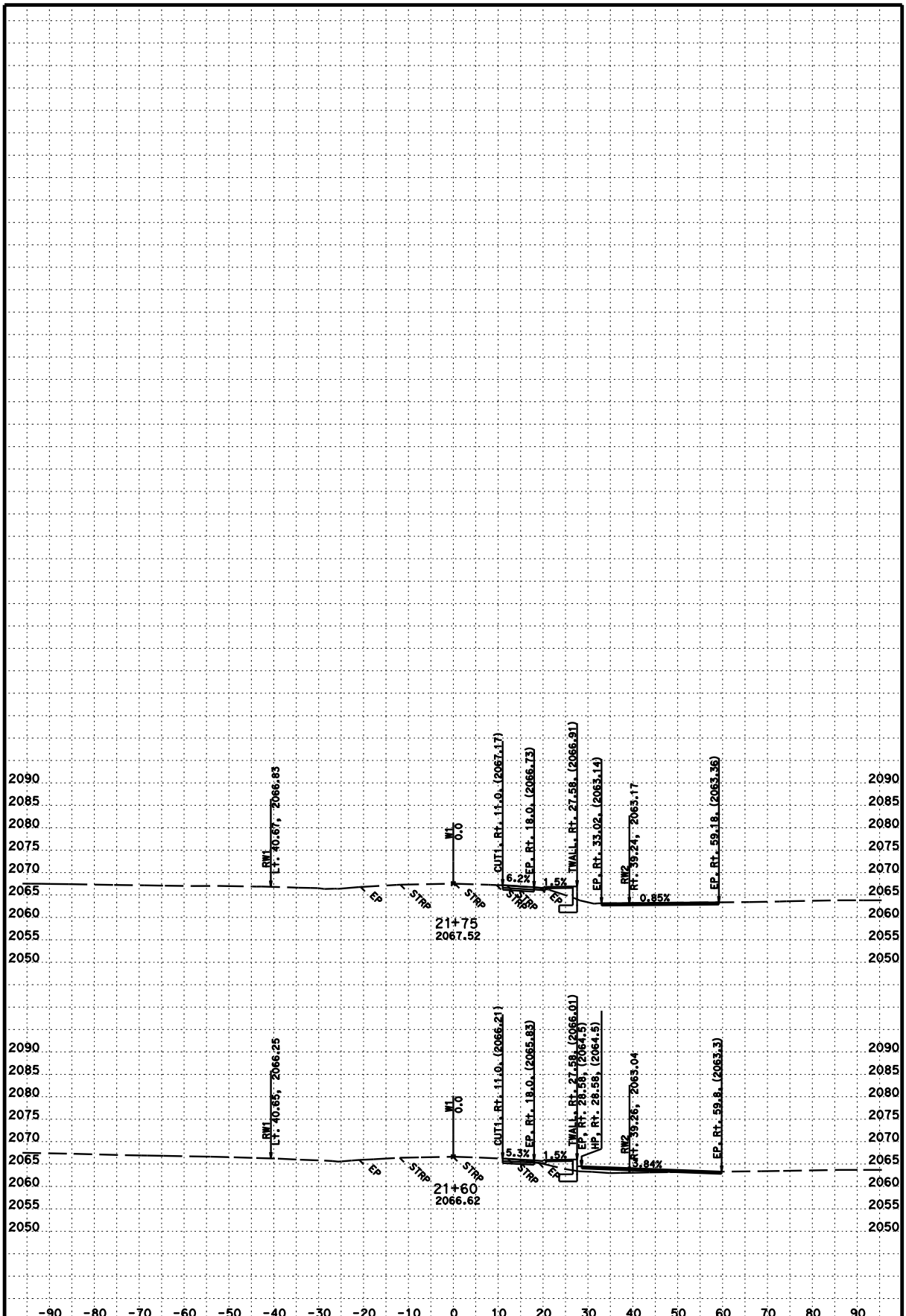

DATE: 1/7/2015

CONTRACT: 02-4E6004

SCALE: 1" = 10' Horiz.
1" = 10' Vert.

DIST/CO/RTE/PM: 02/Tri/3/30.8-31.1

CREATED BY: J. IQBAL

W1

CROSS SECTIONS

PROJECT ID: 0200020328 KC Project: 4E600

File: D:\Design 2013\Weaverville_School...w1_fg2.ear

SHEET 26 OF 26