FOR EARTHWORK DEVELOPMENT ONLY

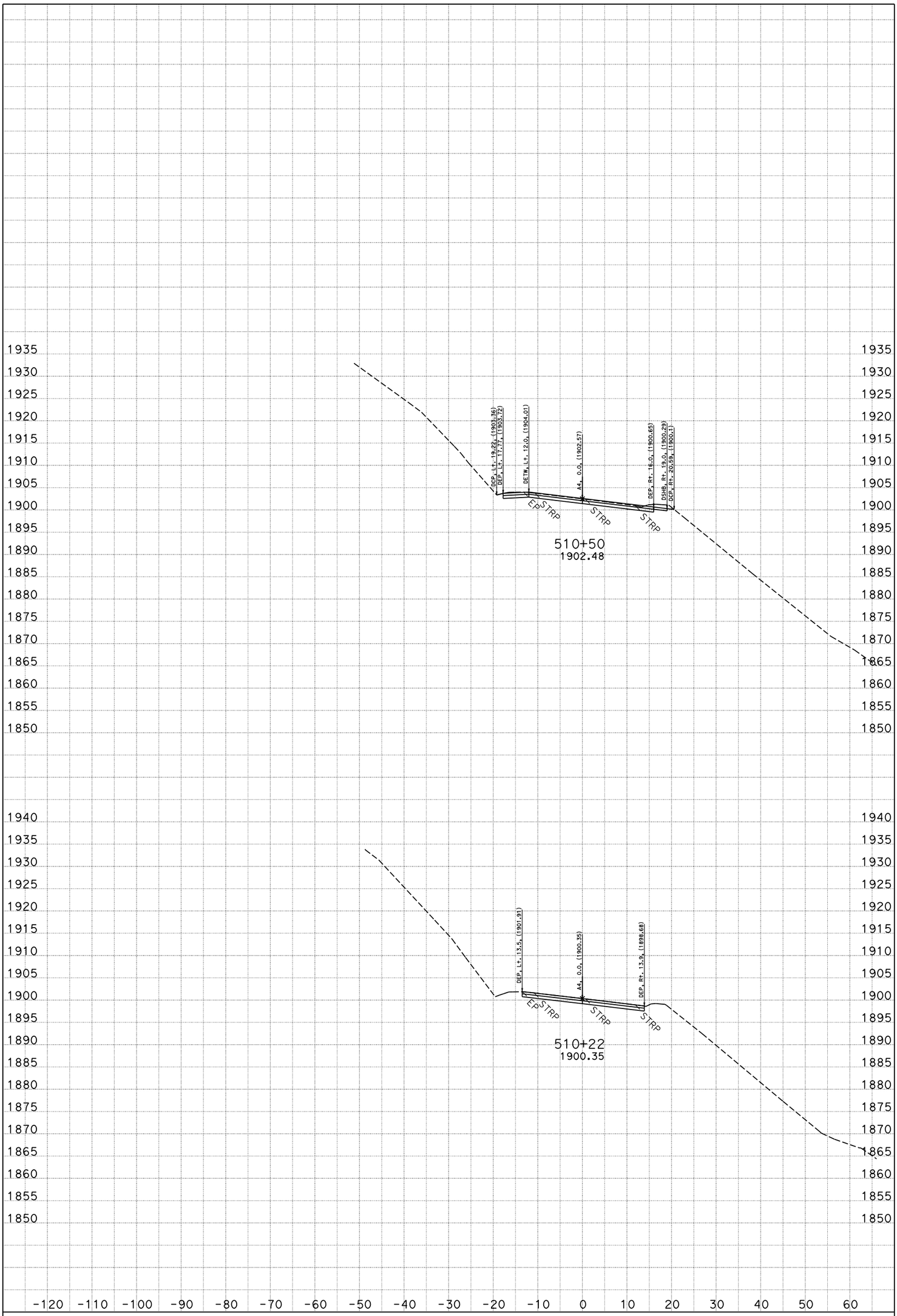

DATE: 6/13/2013

SCALE: 1" = 10' Horiz.
1" = 10' Vert.

PROJECT ID: Poison Pond

CONTRACT: 02-4E310

DIST/CO/RTE/PM: 02/TRI/299/PM 45.9-46.2

CREATED BY: William C. Lehman

A4

CROSS SECTIONS

SHEET 1 OF 21

FOR EARTHWORK DEVELOPMENT ONLY

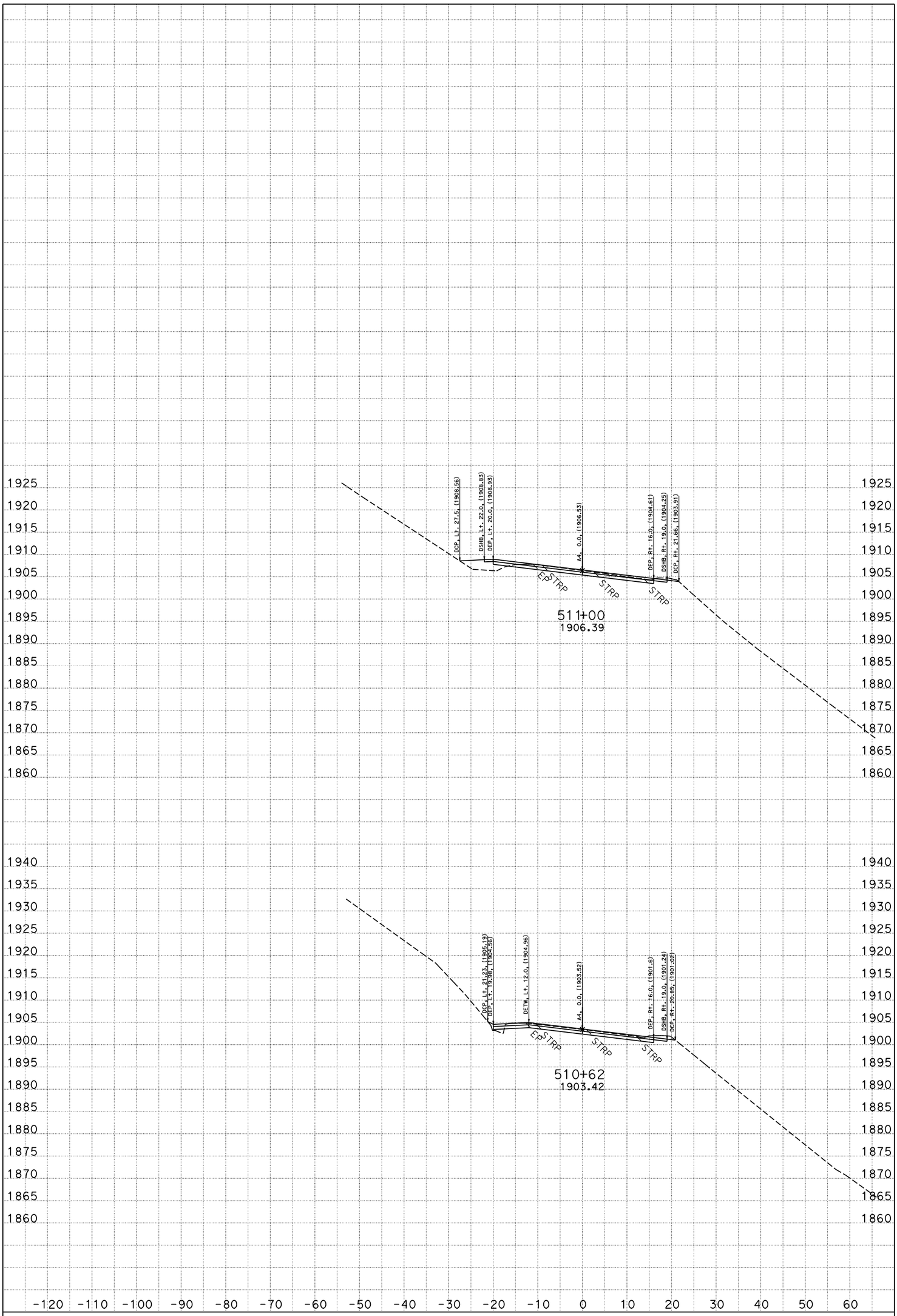

DATE: 6/13/2013

SCALE: 1" = 10' Horiz.
1" = 10' Vert.

PROJECT ID: Poison Pond

CONTRACT: 02-4E310

DIST/CO/RTE/PM: 02/TRI/299/PM 45.9-46.2

CREATED BY: William C. Lehman

A4

CROSS SECTIONS

SHEET 2 OF 21

FOR EARTHWORK DEVELOPMENT ONLY

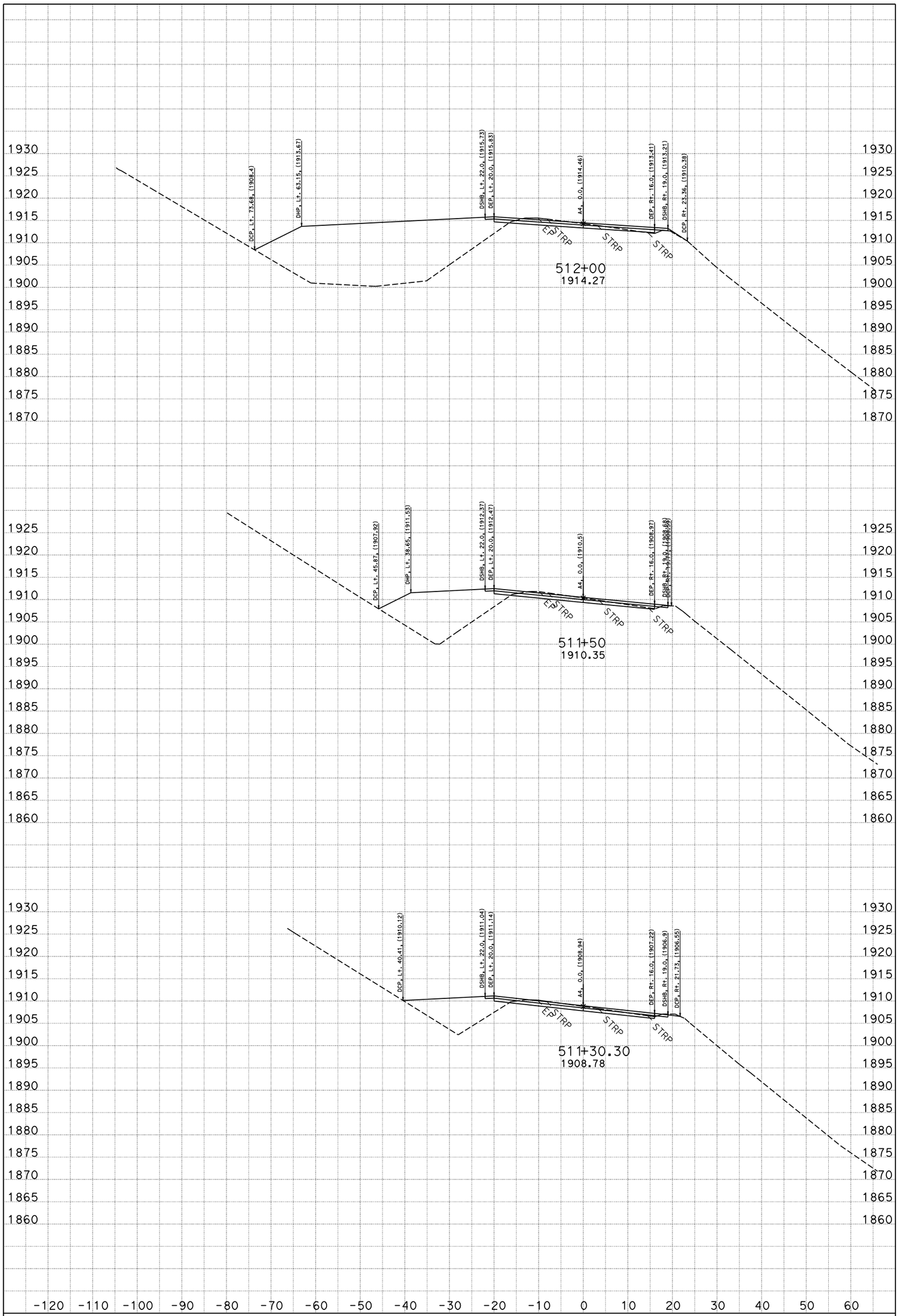

DATE: 6/13/2013

SCALE: 1" = 10' Horiz.
1" = 10' Vert.

PROJECT ID: Poison Pond

CONTRACT: 02-4E310

DIST/CO/RTE/PM: 02/TRI/299/PM 45.9-46.2

CREATED BY: William C. Lehman

A4

CROSS SECTIONS

SHEET 3 OF 21

FOR EARTHWORK DEVELOPMENT ONLY

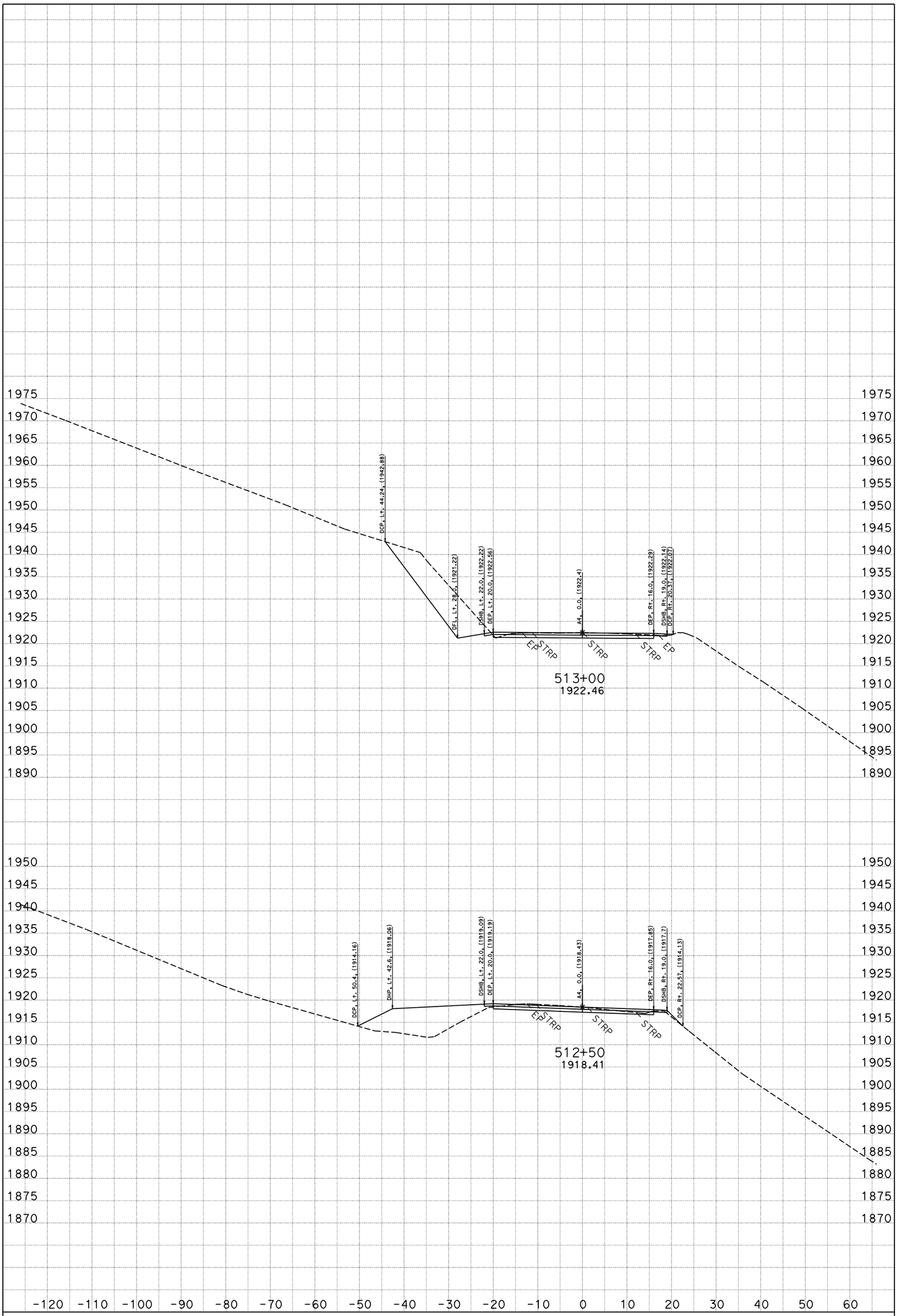

DATE: 6/13/2013

SCALE: 1" = 10' Horiz.
1" = 10' Vert.

PROJECT ID: Poison Pond

CONTRACT: 02-4E310

DIST/CO/RTE/PM: 02/TRI/299/PM 45.9-46.2

CREATED BY: William C. Lehman

A4

CROSS SECTIONS

SHEET 4 OF 21

FOR EARTHWORK DEVELOPMENT ONLY

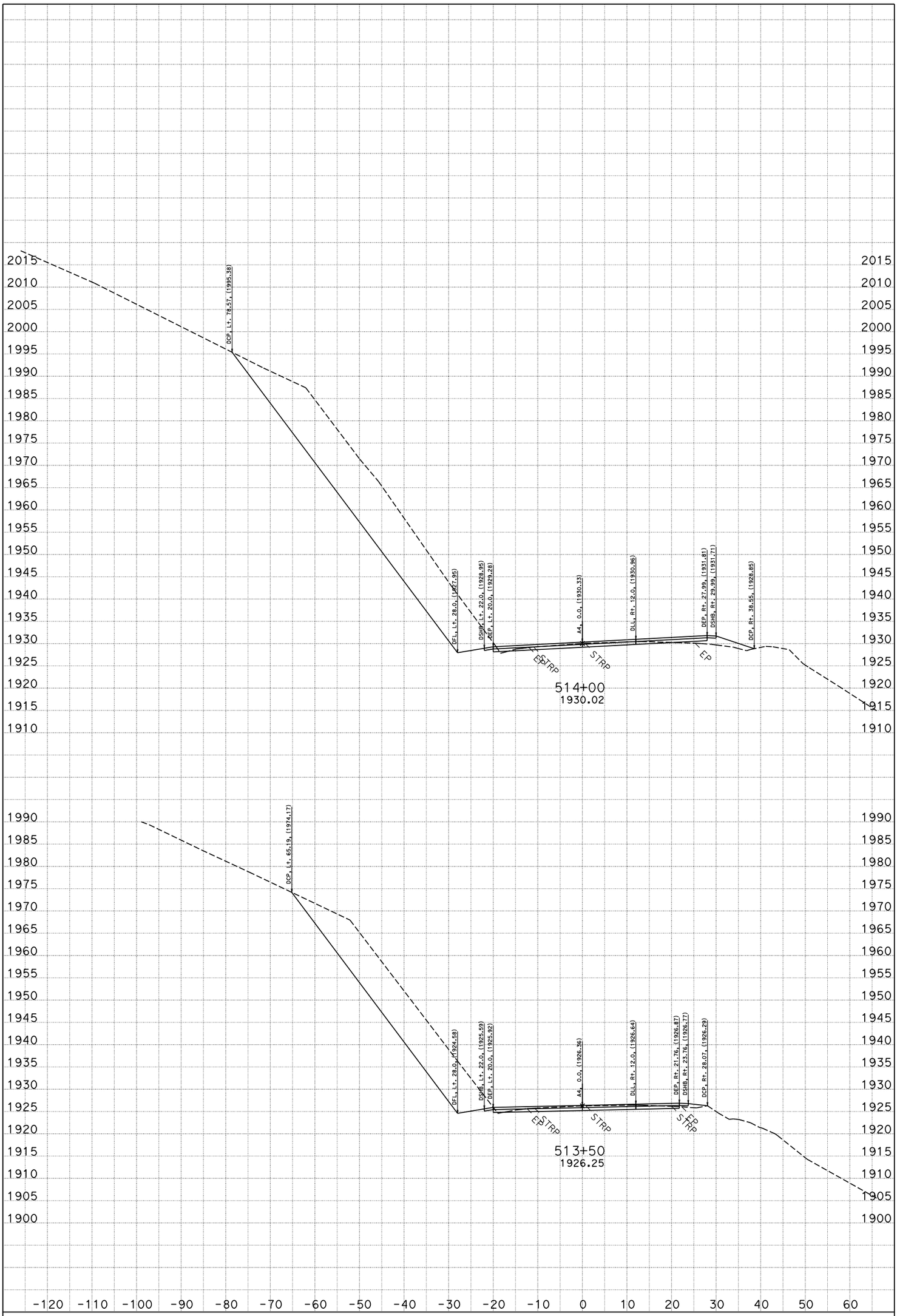

DATE: 6/13/2013

SCALE: 1" = 10' Horiz.
1" = 10' Vert.

PROJECT ID: Poison Pond

CONTRACT: 02-4E310

DIST/CO/RTE/PM: 02/TRI/299/PM 45.9-46.2

CREATED BY: William C. Lehman

A4

CROSS SECTIONS

SHEET 5 OF 21

FOR EARTHWORK DEVELOPMENT ONLY

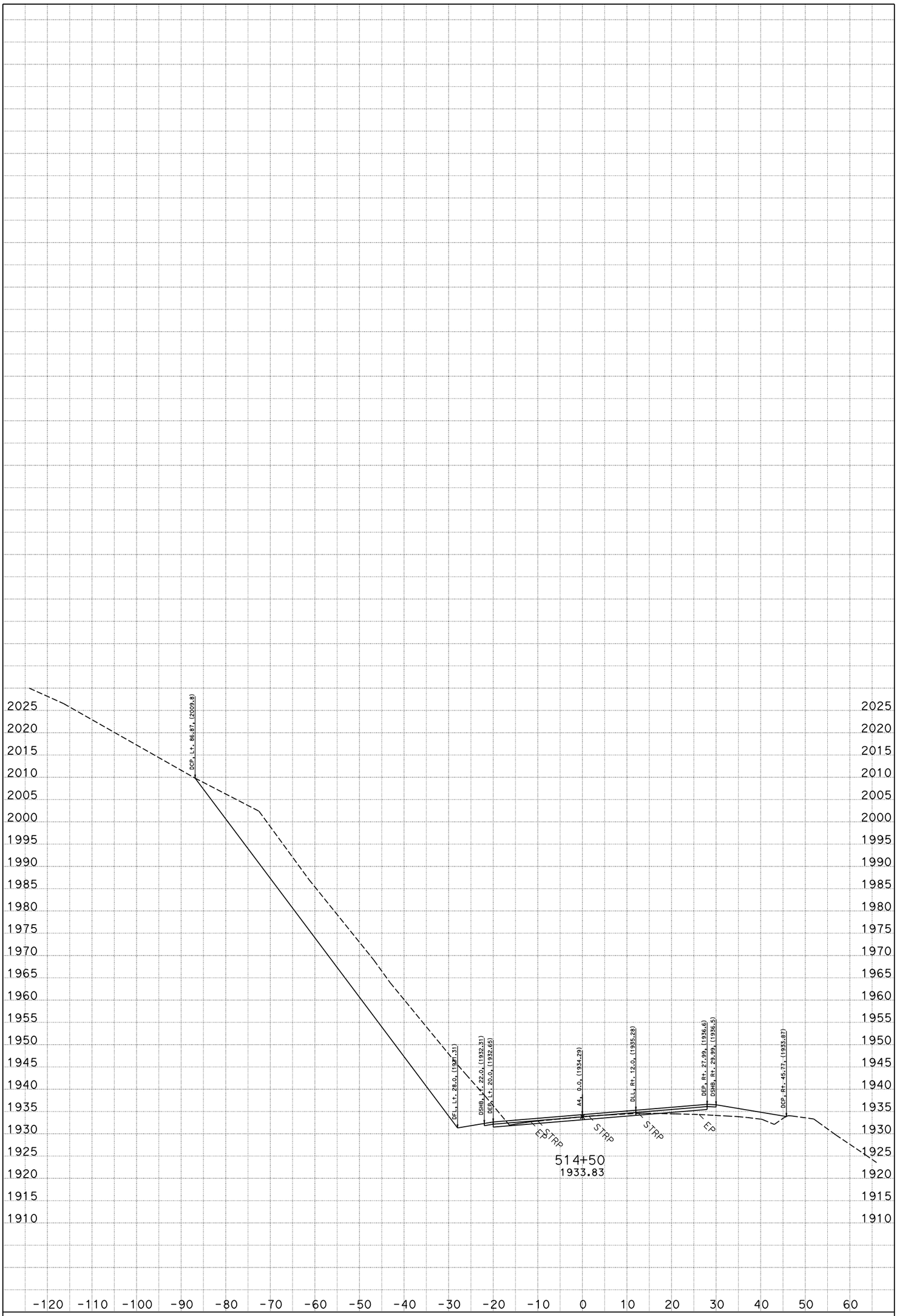

DATE: 6/13/2013

SCALE: 1" = 10' Horiz.
1" = 10' Vert.

PROJECT ID: Poison Pond

CONTRACT: 02-4E310

DIST/CO/RTE/PM: 02/TRI/299/PM 45.9-46.2

CREATED BY: William C. Lehman

A4

CROSS SECTIONS

SHEET 6 OF 21

FOR EARTHWORK DEVELOPMENT ONLY

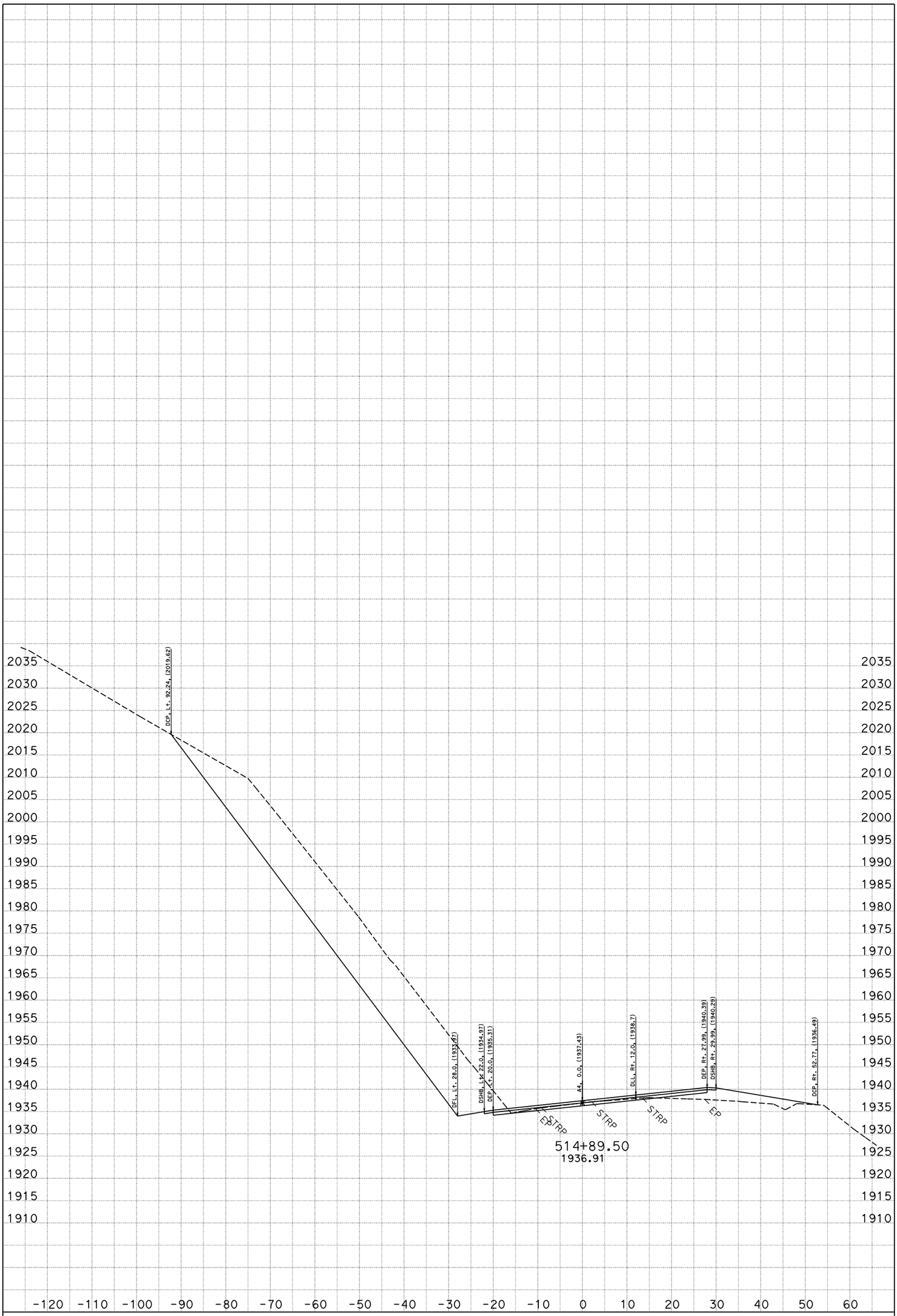

DATE: 6/13/2013

SCALE: 1" = 10' Horiz.
1" = 10' Vert.

PROJECT ID: Poison Pond

CONTRACT: 02-4E310

DIST/CO/RTE/PM: 02/TRI/299/PM 45.9-46.2

CREATED BY: William C. Lehman

A4

CROSS SECTIONS

SHEET 7 OF 21

FOR EARTHWORK DEVELOPMENT ONLY

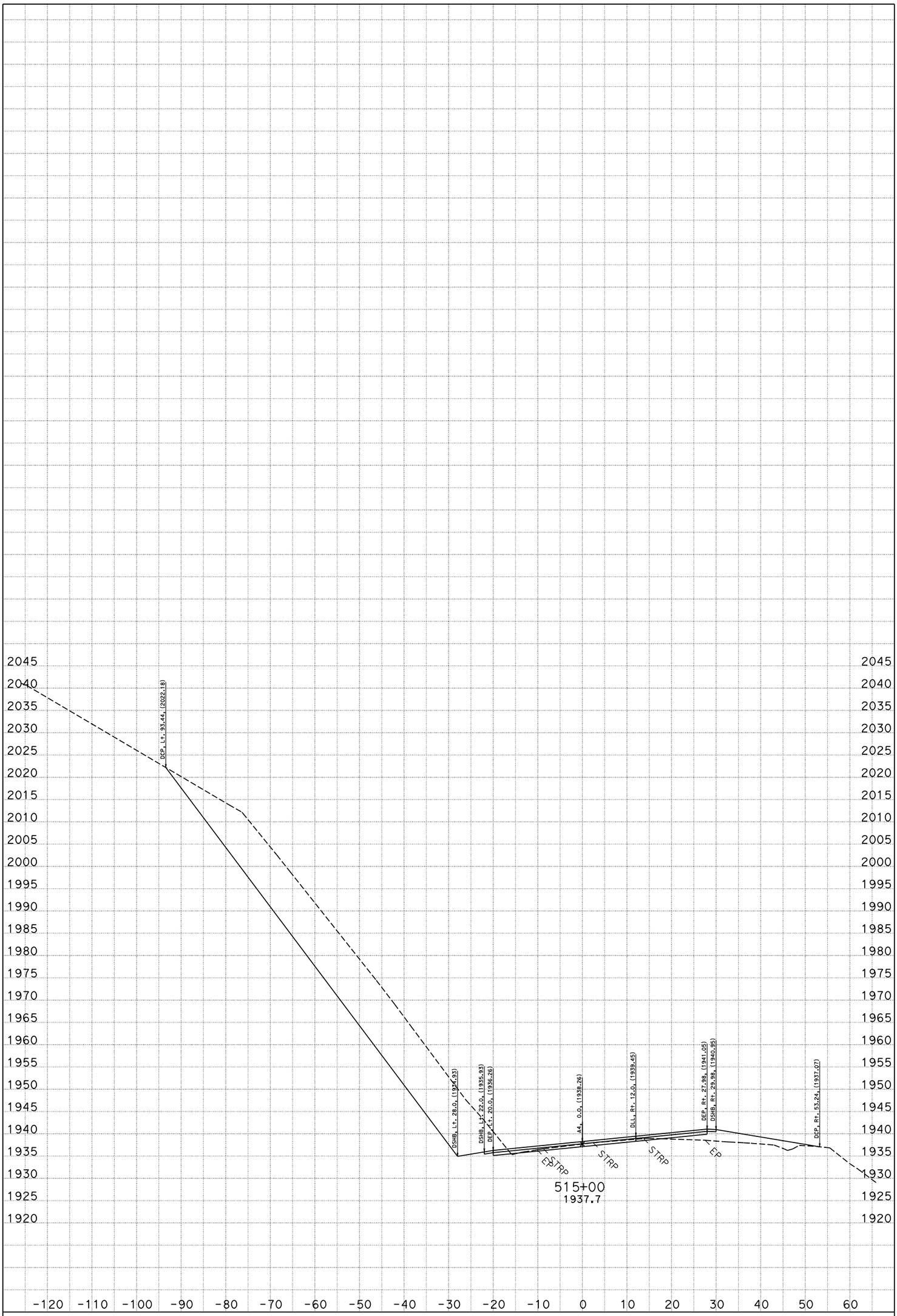

DATE: 6/13/2013

SCALE: 1" = 10' Horiz.
1" = 10' Vert.

PROJECT ID: Poison Pond

CONTRACT: 02-4E310

DIST/CO/RTE/PM: 02/TRI/299/PM 45.9-46.2

CREATED BY: William C. Lehman

A4

CROSS SECTIONS

SHEET 8 OF 21

FOR EARTHWORK DEVELOPMENT ONLY

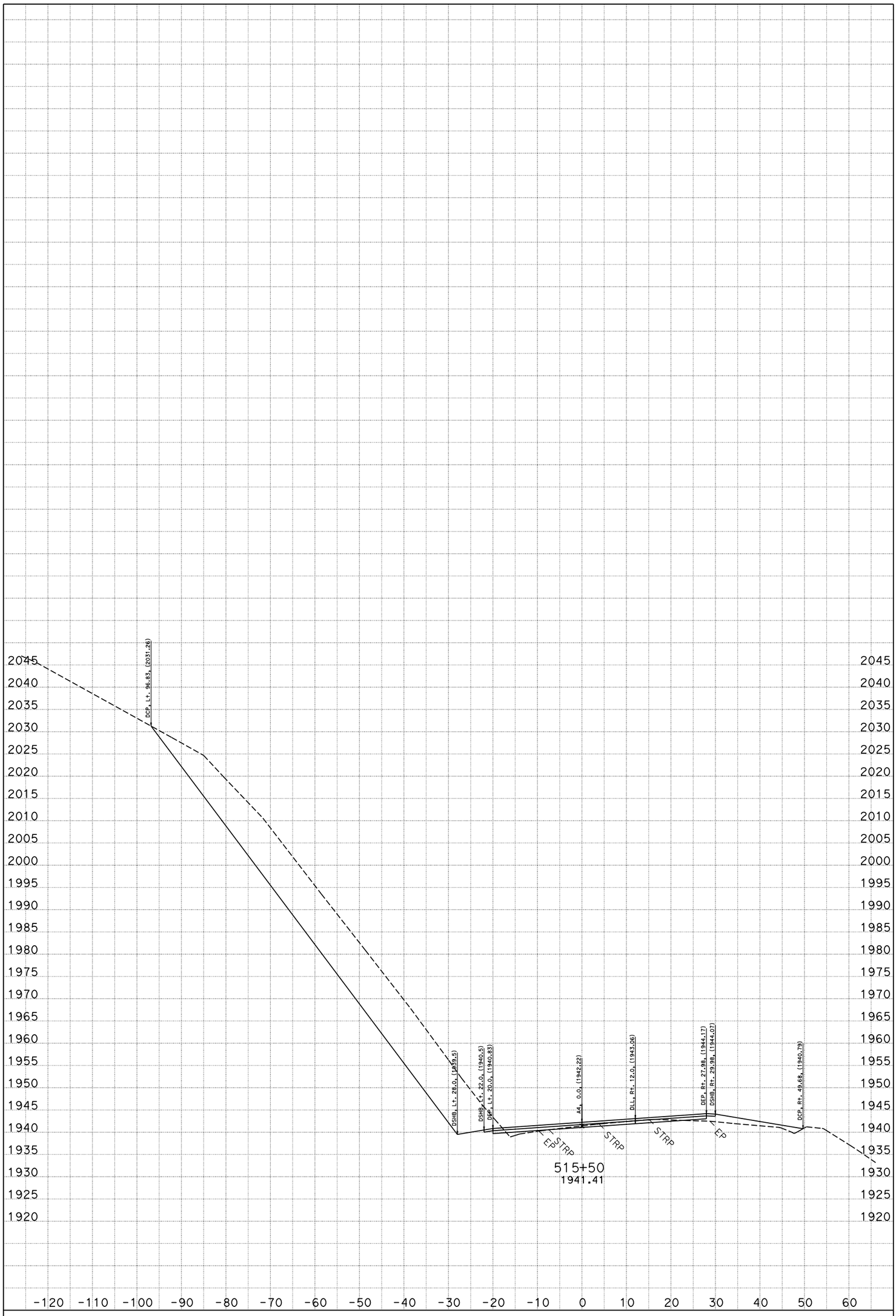

DATE: 6/13/2013

SCALE: 1" = 10' Horiz.
1" = 10' Vert.

PROJECT ID: Poison Pond

CONTRACT: 02-4E310

DIST/CO/RTE/PM: 02/TRI/299/PM 45.9-46.2

CREATED BY: William C. Lehman

A4

CROSS SECTIONS

SHEET 9 OF 21

FOR EARTHWORK DEVELOPMENT ONLY

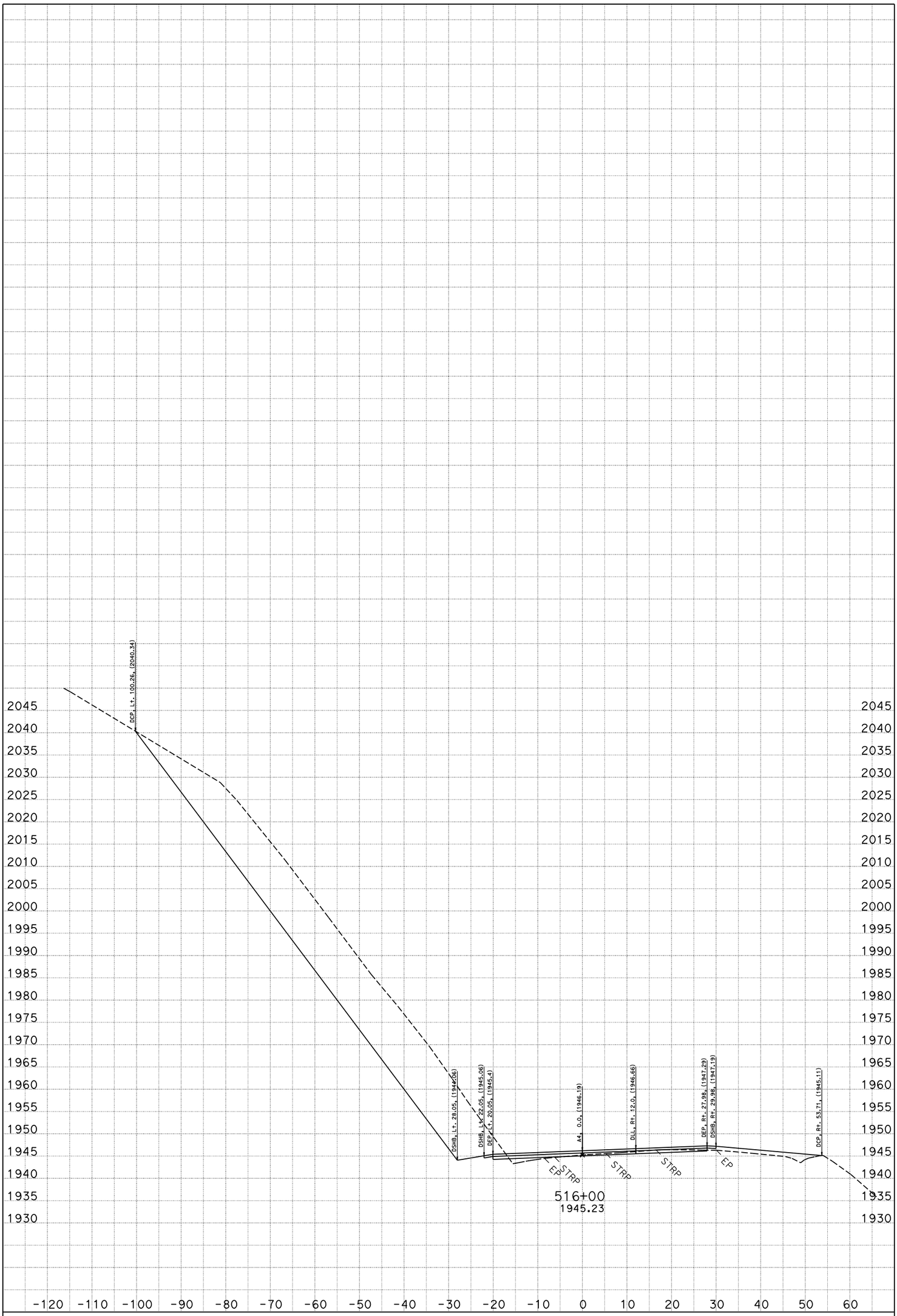

DATE: 6/13/2013

SCALE: 1" = 10' Horiz.
1" = 10' Vert.

PROJECT ID: Poison Pond

CONTRACT: 02-4E310

DIST/CO/RTE/PM: 02/TRI/299/PM 45.9-46.2

CREATED BY: William C. Lehman

A4

CROSS SECTIONS

SHEET 10 OF 21

FOR EARTHWORK DEVELOPMENT ONLY

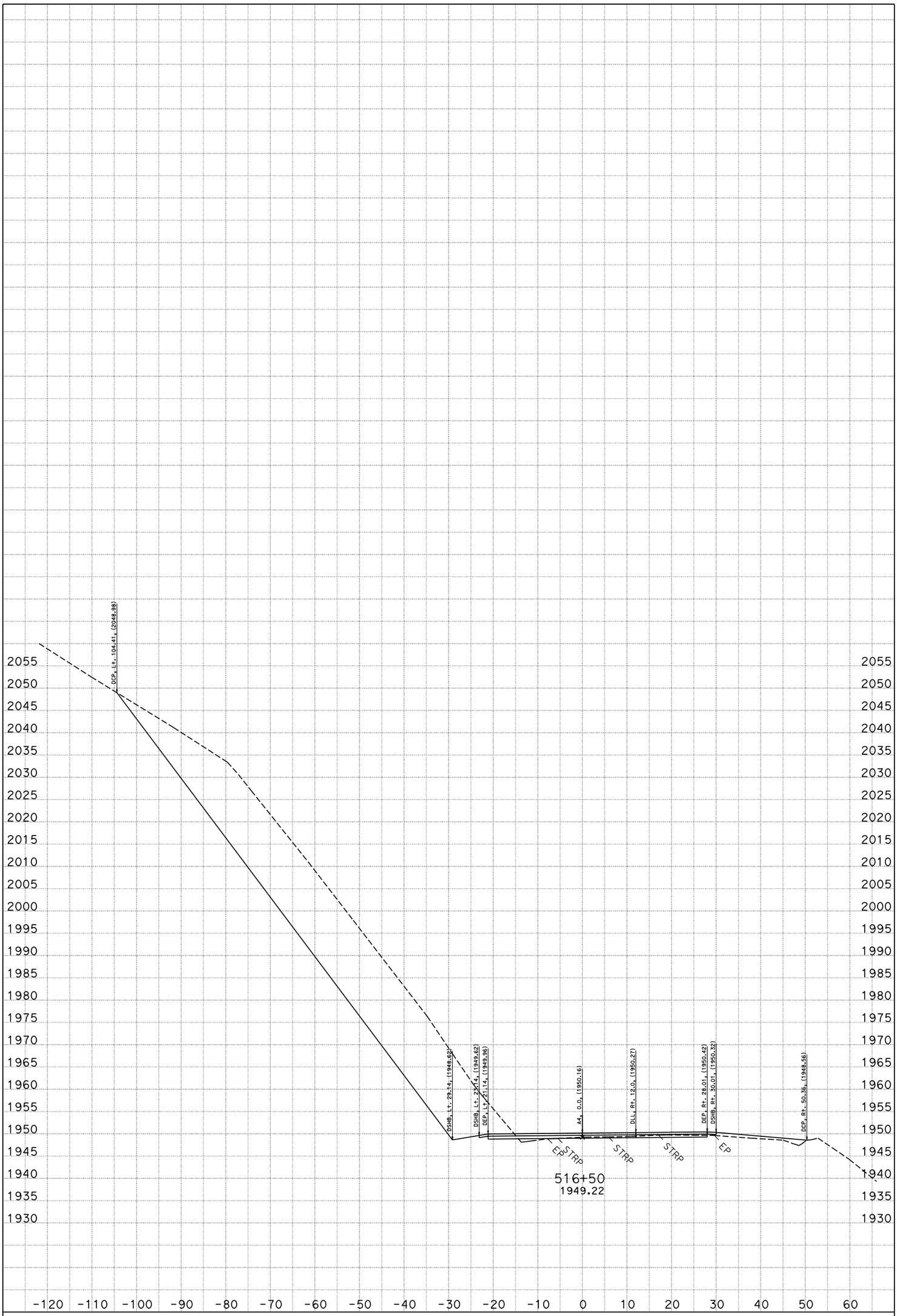

DATE: 6/13/2013

SCALE: 1" = 10' Horiz.
1" = 10' Vert.

PROJECT ID: Poison Pond

CONTRACT: 02-4E310

DIST/CO/RTE/PM: 02/TRI/299/PM 45.9-46.2

CREATED BY: William C. Lehman

A4

CROSS SECTIONS

SHEET 11 OF 21

FOR EARTHWORK DEVELOPMENT ONLY

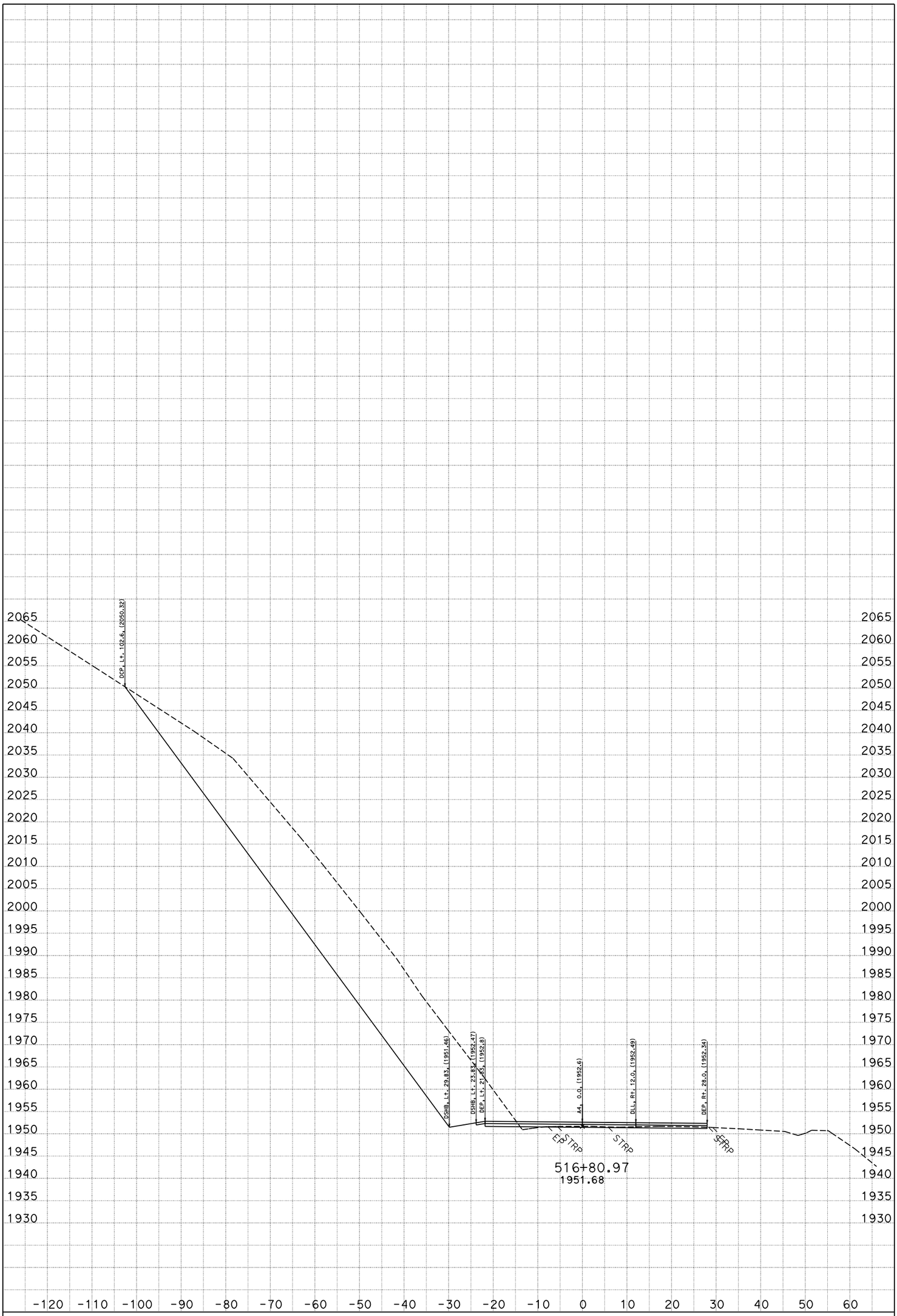

DATE: 6/13/2013

SCALE: 1" = 10' Horiz.
1" = 10' Vert.

PROJECT ID: Poison Pond

CONTRACT: 02-4E310

DIST/CO/RTE/PM: 02/TRI/299/PM 45.9-46.2

CREATED BY: William C. Lehman

A4

CROSS SECTIONS

SHEET 12 OF 21

FOR EARTHWORK DEVELOPMENT ONLY

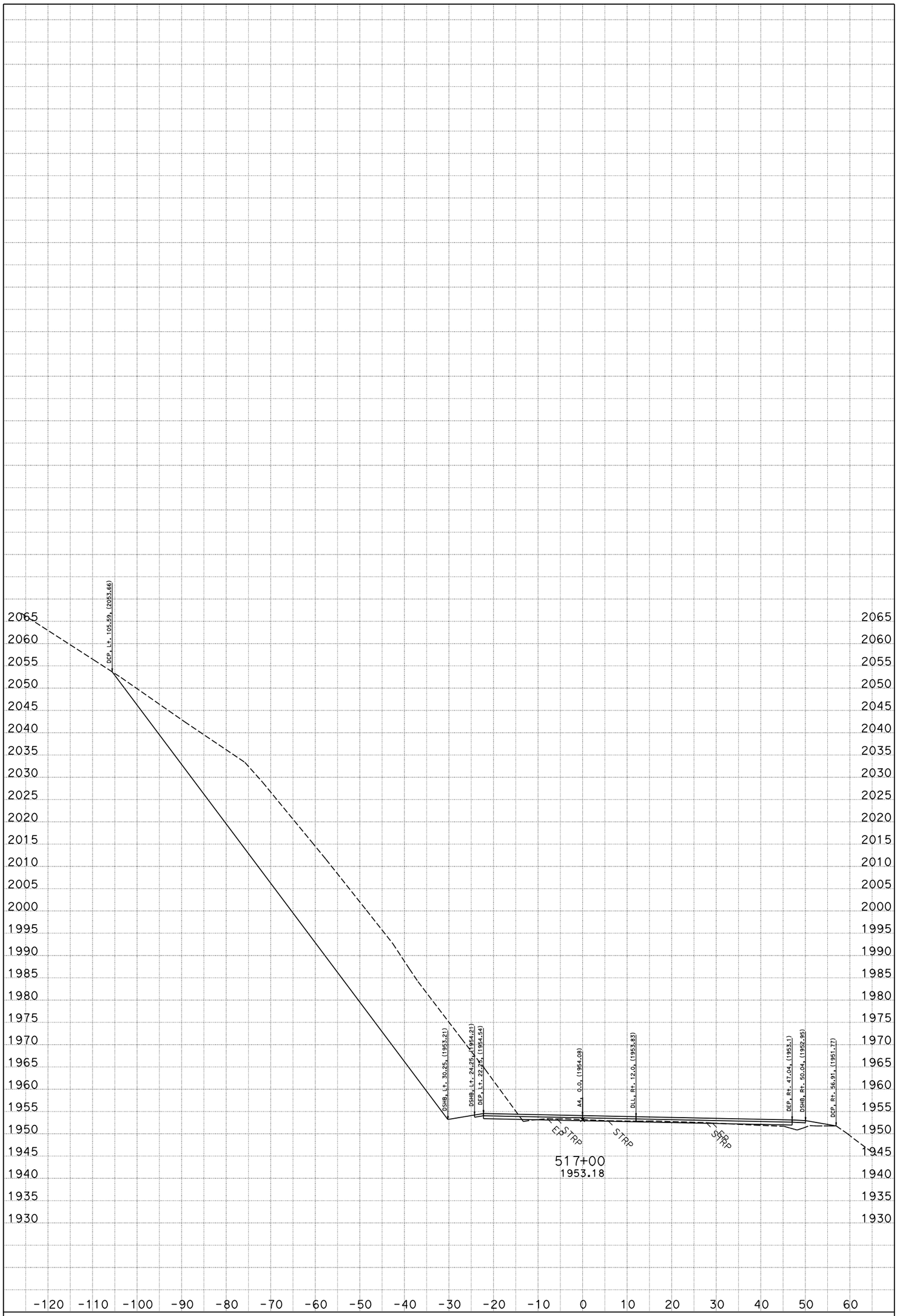

DATE: 6/13/2013

SCALE: 1" = 10' Horiz.
1" = 10' Vert.

PROJECT ID: Poison Pond

CONTRACT: 02-4E310

DIST/CO/RTE/PM: 02/TRI/299/PM 45.9-46.2

CREATED BY: William C. Lehman

A4

CROSS SECTIONS

SHEET 13 OF 21

FOR EARTHWORK DEVELOPMENT ONLY

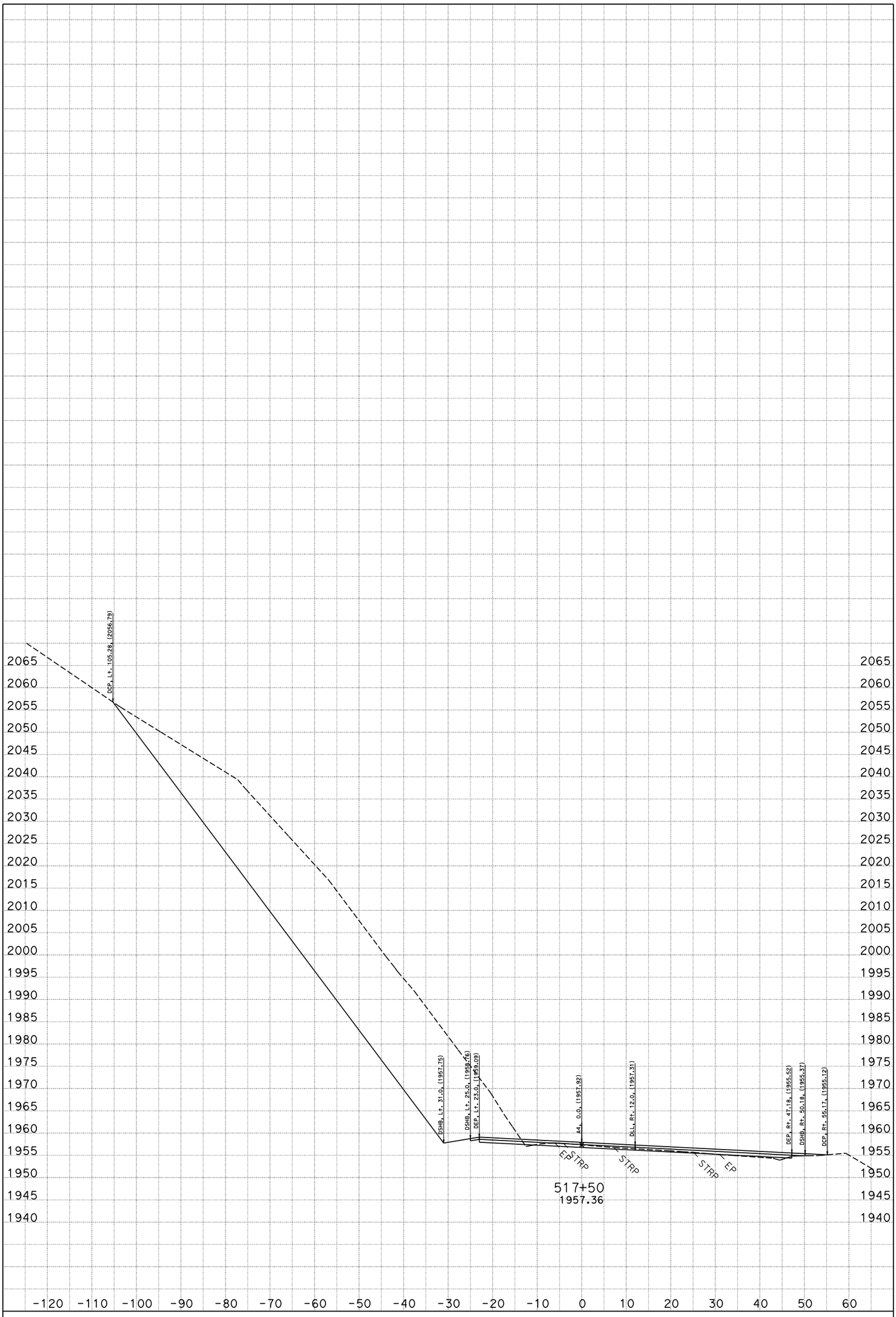

DATE: 6/13/2013

SCALE: 1" = 10' Horiz.
1" = 10' Vert.

PROJECT ID: Poison Pond

CONTRACT: 02-4E310

DIST/CO/RTE/PM: 02/TRI/299/PM 45.9-46.2

CREATED BY: William C. Lehman

A4

CROSS SECTIONS

SHEET 14 OF 21

FOR EARTHWORK DEVELOPMENT ONLY

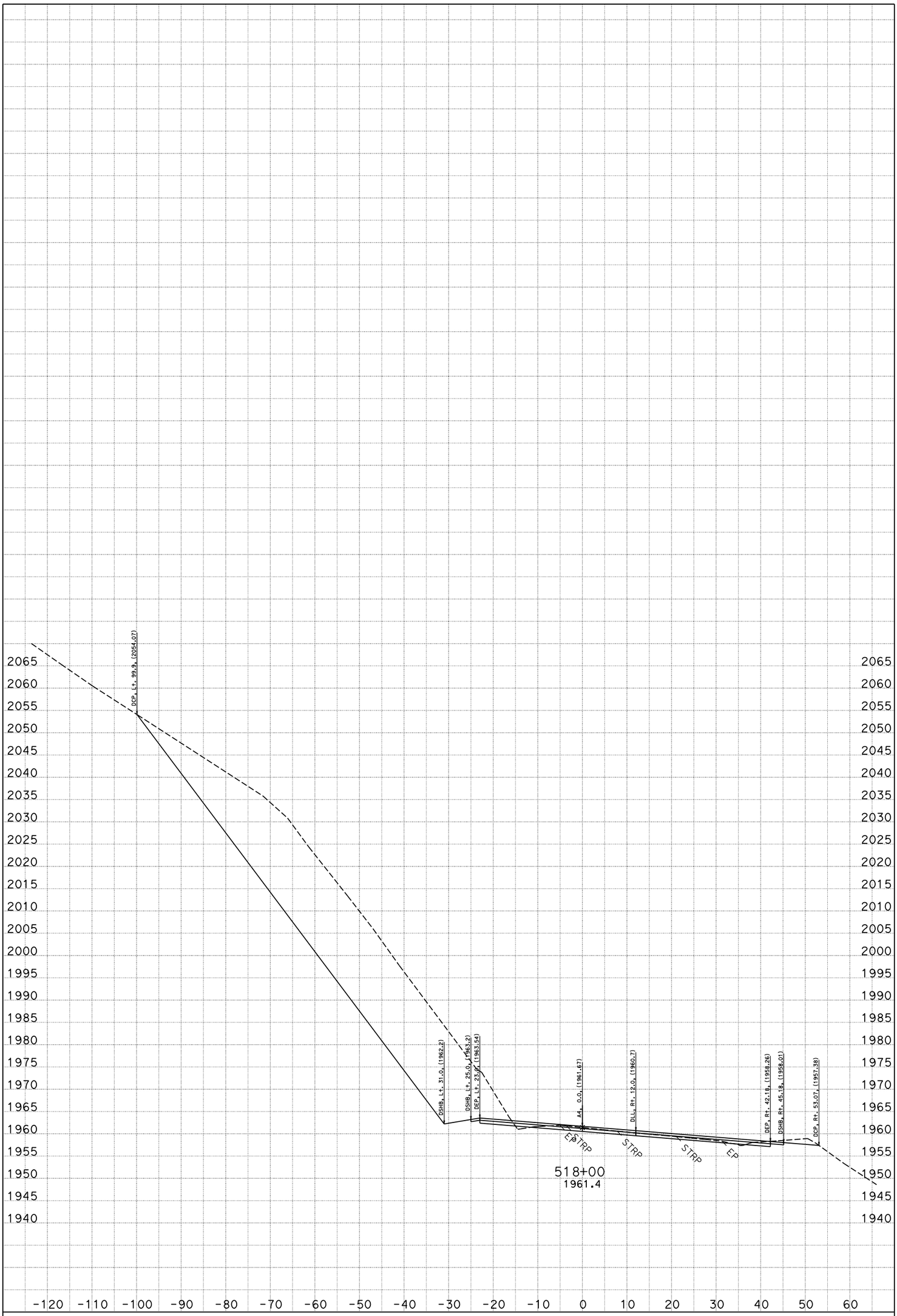

DATE: 6/13/2013

SCALE: 1" = 10' Horiz.
1" = 10' Vert.

PROJECT ID: Poison Pond

CONTRACT: 02-4E310

DIST/CO/RTE/PM: 02/TRI/299/PM 45.9-46.2

CREATED BY: William C. Lehman

A4

CROSS SECTIONS

SHEET 15 OF 21

FOR EARTHWORK DEVELOPMENT ONLY

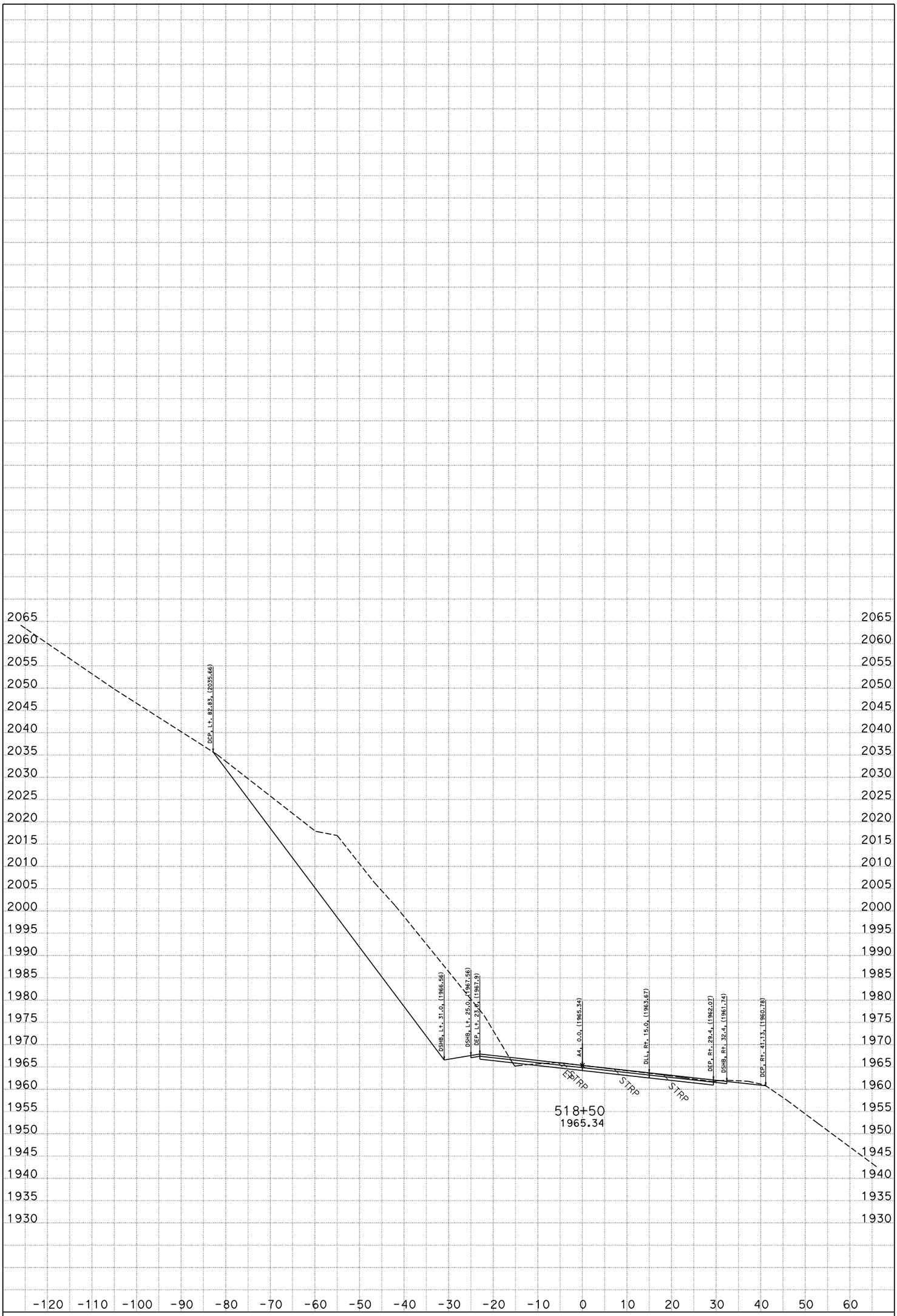

DATE: 6/13/2013

SCALE: 1" = 10' Horiz.
1" = 10' Vert.

PROJECT ID: Poison Pond

CONTRACT: 02-4E310

DIST/CO/RTE/PM: 02/TRI/299/PM 45.9-46.2

CREATED BY: William C. Lehman

A4

CROSS SECTIONS

SHEET 16 OF 21

FOR EARTHWORK DEVELOPMENT ONLY

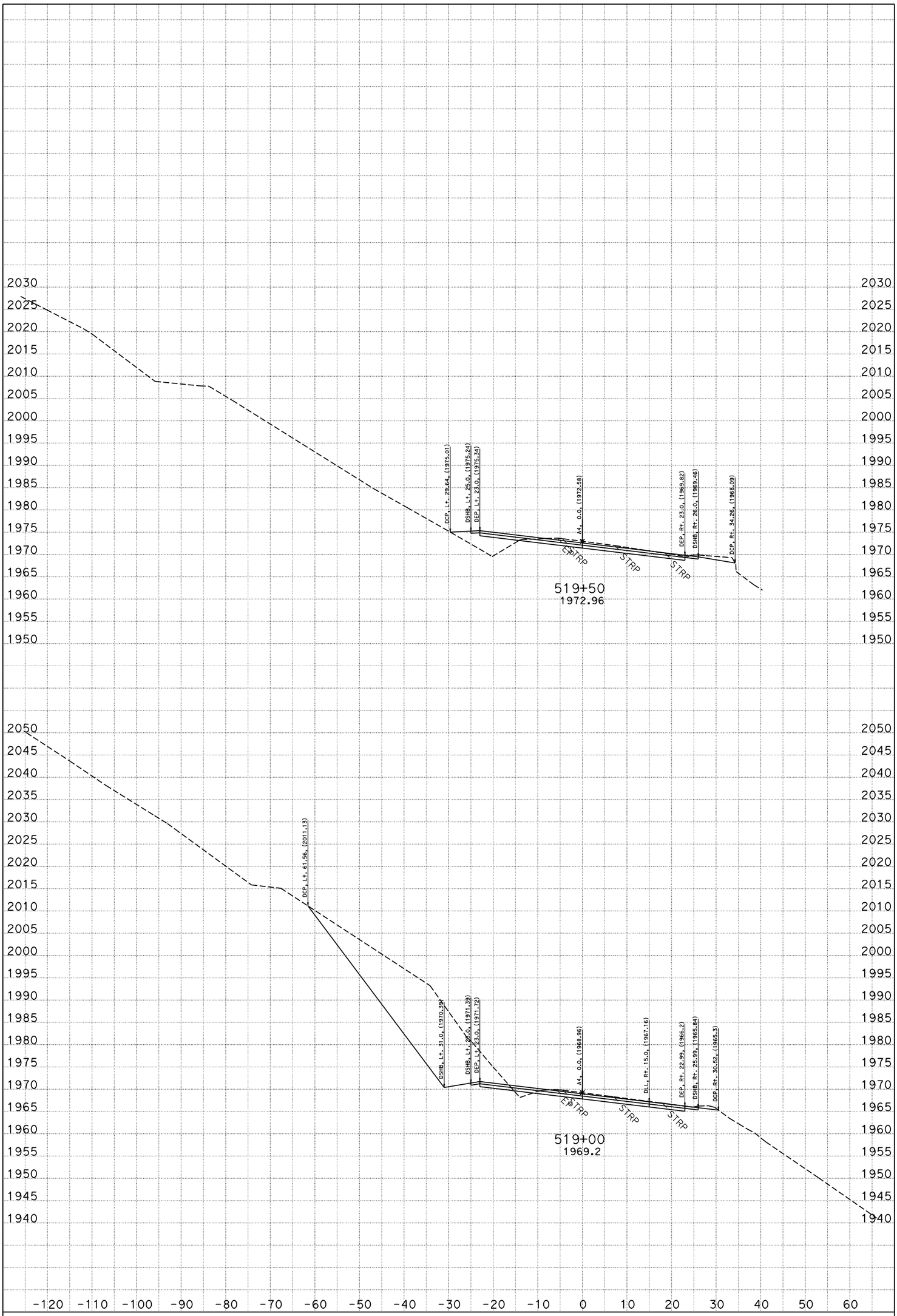

DATE: 6/13/2013

SCALE: 1" = 10' Horiz.
1" = 10' Vert.

PROJECT ID: Poison Pond

CONTRACT: 02-4E310

DIST/CO/RTE/PM: 02/TRI/299/PM 45.9-46.2

CREATED BY: William C. Lehman

A4

CROSS SECTIONS

SHEET 17 OF 21

FOR EARTHWORK DEVELOPMENT ONLY

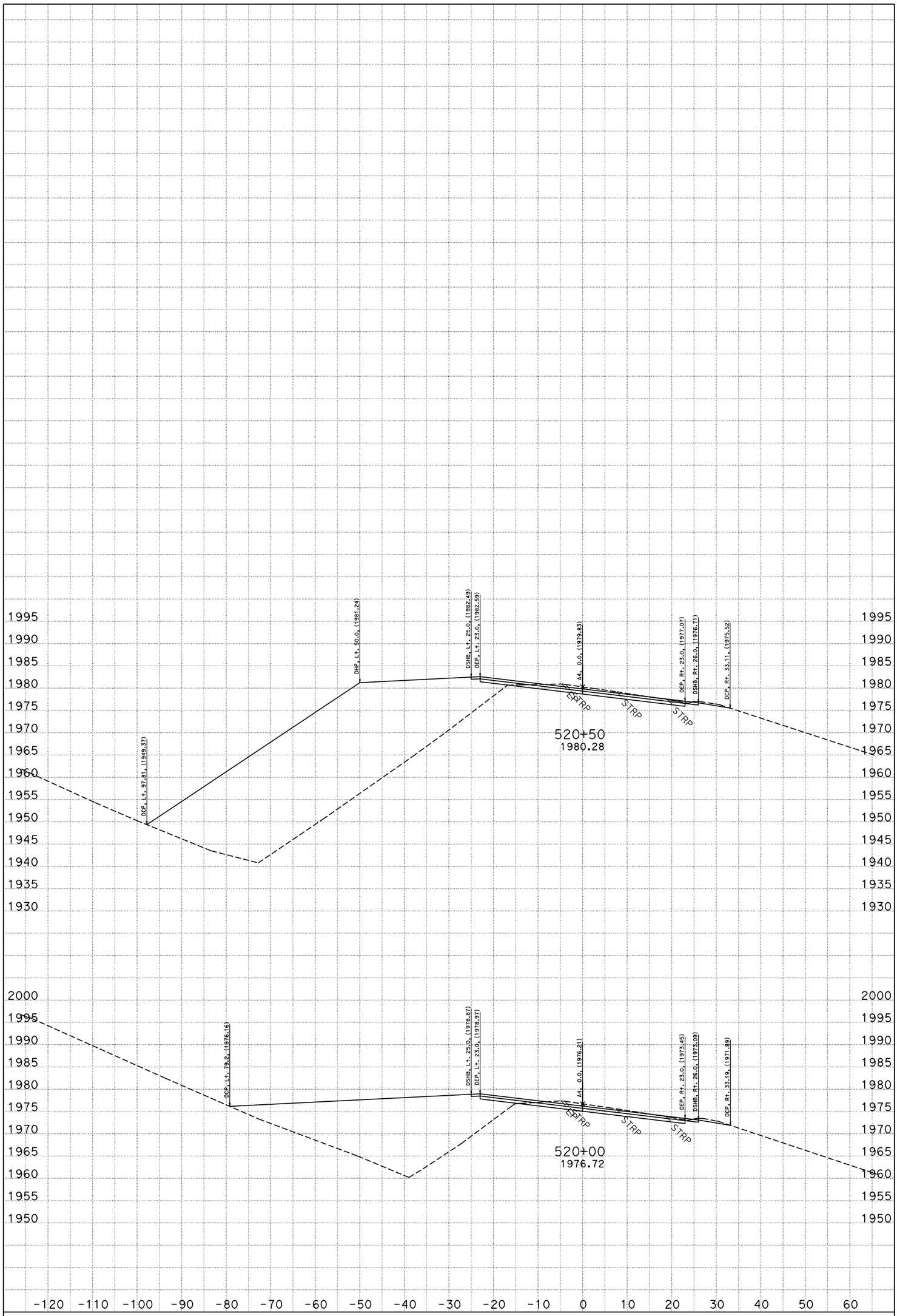

DATE: 6/13/2013

SCALE: 1" = 10' Horiz.
1" = 10' Vert.

PROJECT ID: Poison Pond

CONTRACT: 02-4E310

DIST/CO/RTE/PM: 02/TRI/299/PM 45.9-46.2

CREATED BY: William C. Lehman

A4

CROSS SECTIONS

SHEET 18 OF 21

FOR EARTHWORK DEVELOPMENT ONLY

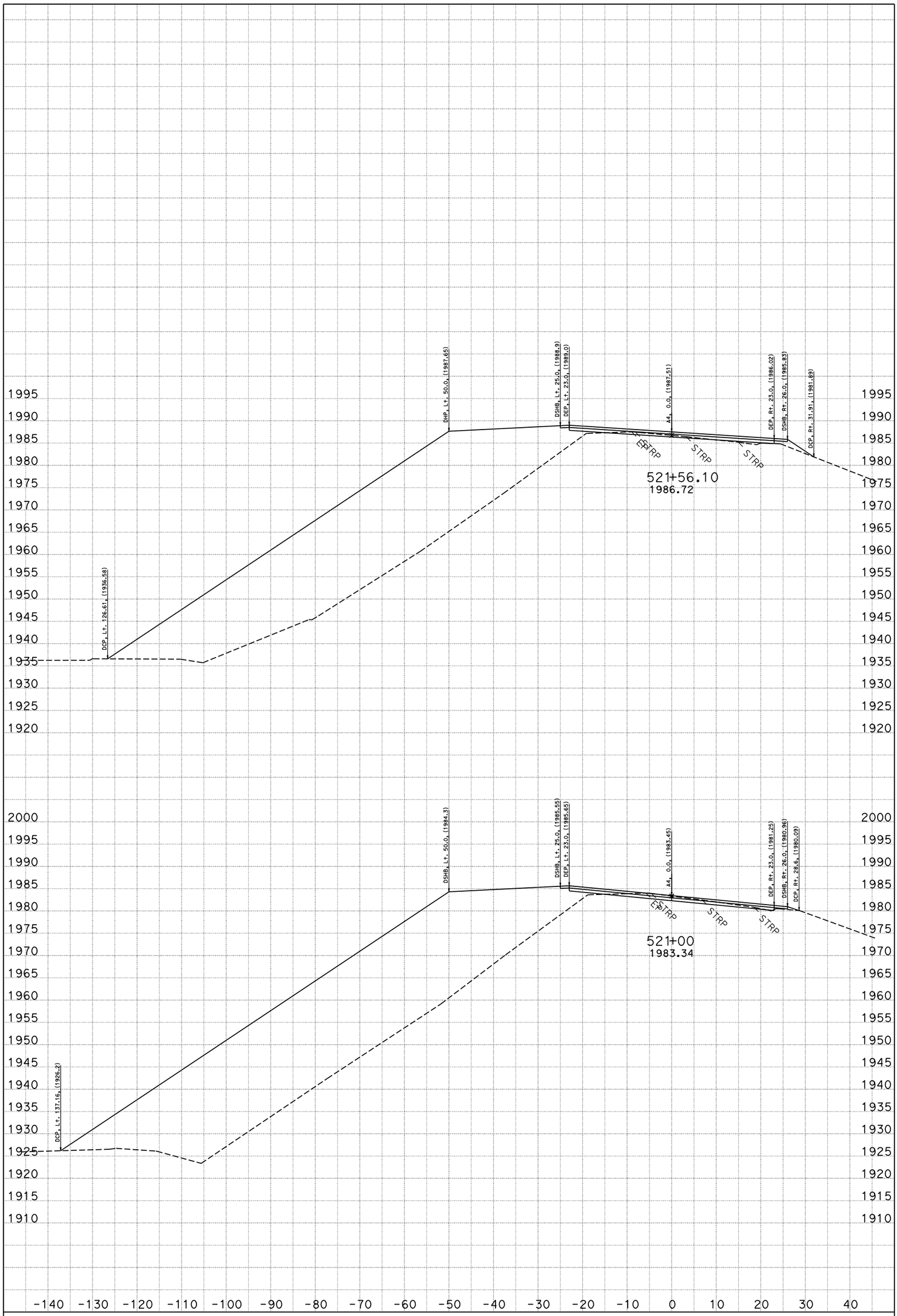

DATE: 6/13/2013

SCALE: 1" = 10' Horiz.
1" = 10' Vert.

PROJECT ID: Poison Pond

CONTRACT: 02-4E310

DIST/CO/RTE/PM: 02/TRI/299/PM 45.9-46.2

CREATED BY: William C. Lehman

A4

CROSS SECTIONS

SHEET 19 OF 21

FOR EARTHWORK DEVELOPMENT ONLY

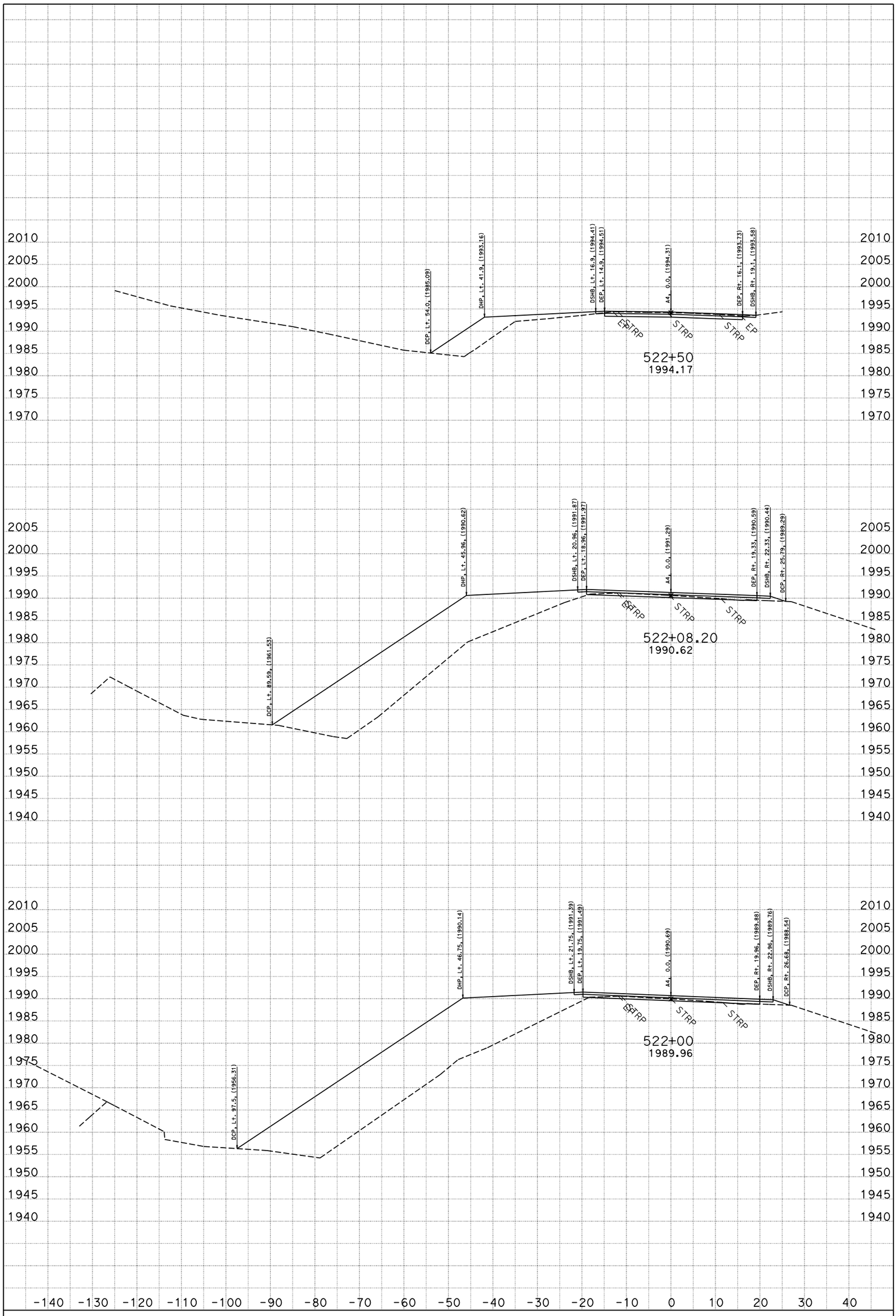

DATE: 6/13/2013

SCALE: 1" = 10' Horiz.
1" = 10' Vert.

PROJECT ID: Poison Pond

CONTRACT: 02-4E310

DIST/CO/RTE/PM: 02/TRI/299/PM 45.9-46.2

CREATED BY: William C. Lehman

A4

CROSS SECTIONS

SHEET 20 OF 21

FOR EARTHWORK DEVELOPMENT ONLY



DATE: 6/13/2013

SCALE: 1" = 10' Horiz.
1" = 10' Vert.

PROJECT ID: Poison Pond

CONTRACT: 02-4E310

DIST/CO/RTE/PM: 02/TRI/299/PM 45.9-46.2

CREATED BY: William C. Lehman

A4

CROSS SECTIONS

SHEET 21 OF 21