FOR EARTHWORK DEVELOPMENT ONLY

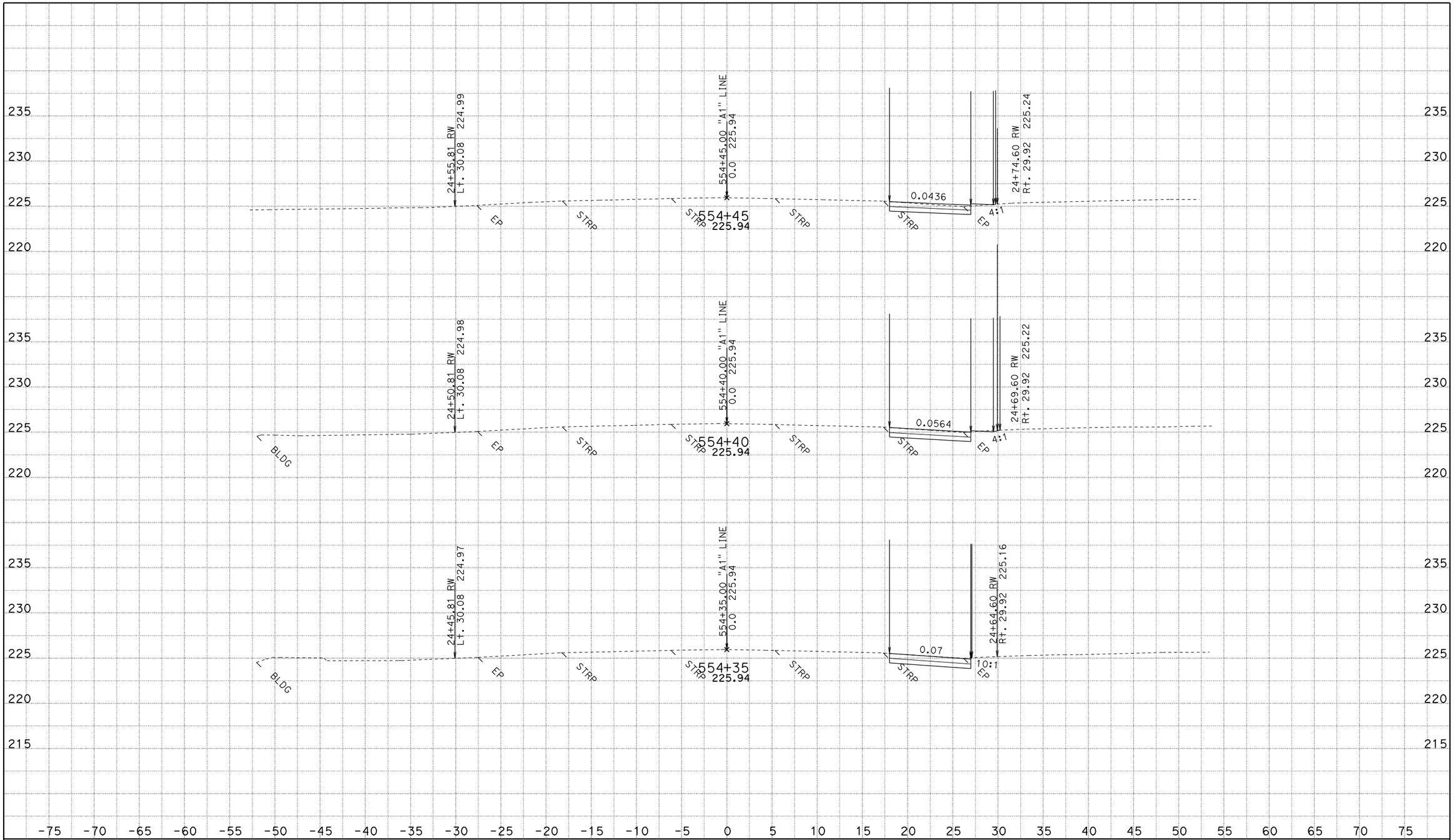

CREATED BY: JASteffan
DATE: 10/14/2009
KC Project: 4C580 File: D:\DesignProjects\LosMolinos*C580\a1xsectns.ear

CONTRACT: 02-4C580
DIST/CO/RTE/PM: 02-TEH 99 - PM 11.6/12.6
PROJECT ID: LOS MOLINOS

SCALE: 1" = 5' Horiz.
1" = 5' Vert.

All Dimensions are US Survey Feet

A1
CROSS SECTIONS
SHEET 1 OF 61

FOR EARTHWORK DEVELOPMENT ONLY

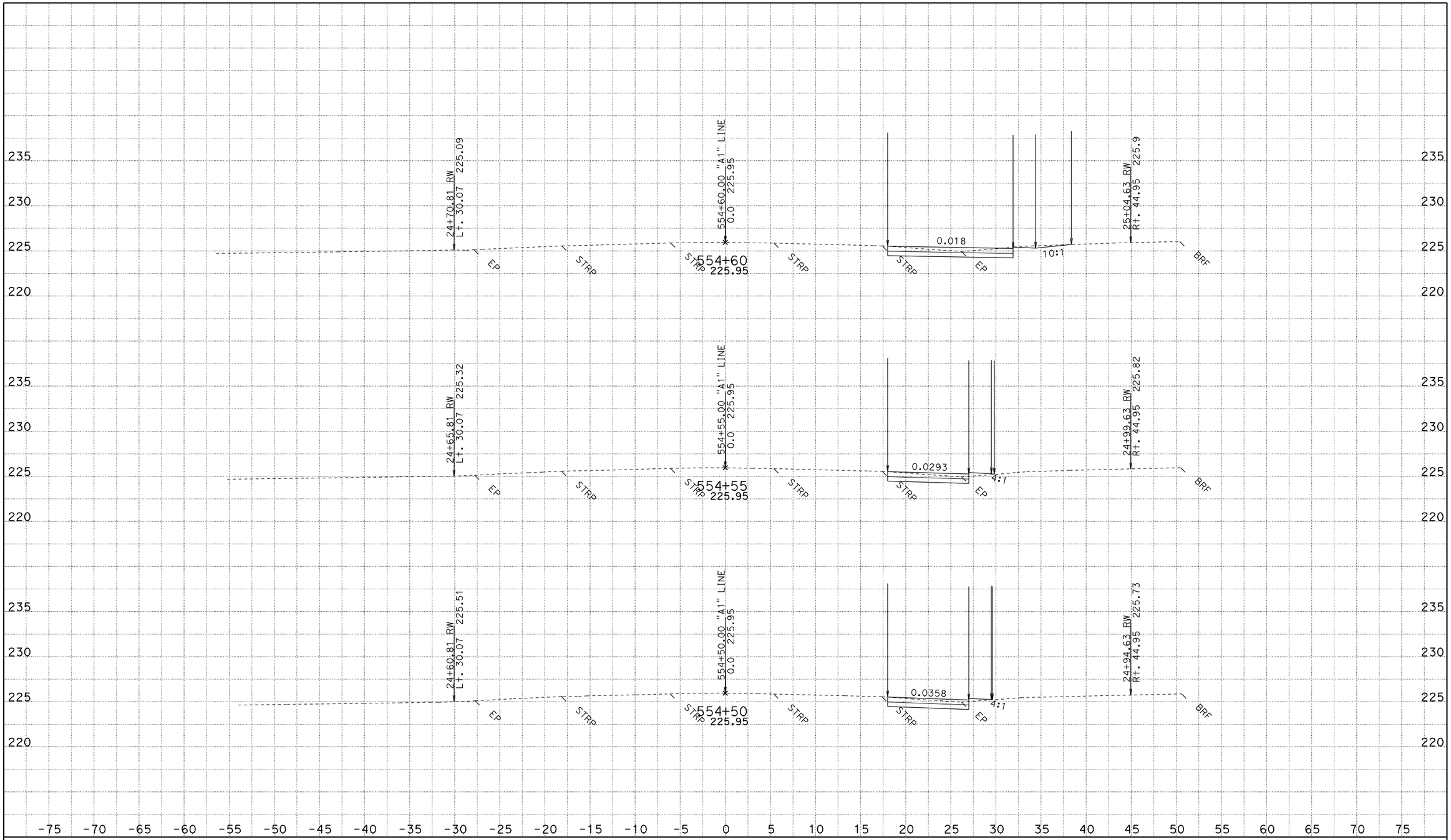

CREATED BY: JASteffan
DATE: 10/14/2009
KC Project: 4C580 File: D:\DesignProjects\LosMolinos*C580\a1xsectns.ear

CONTRACT: 02-4C580
DIST/CO/RTE/PM: 02-TEH 99 - PM 11.6/12.6
PROJECT ID: LOS MOLINOS

SCALE: 1" = 5' Horiz.
1" = 5' Vert.

All Dimensions are US Survey Feet

A1
CROSS SECTIONS
SHEET 2 OF 61

FOR EARTHWORK DEVELOPMENT ONLY

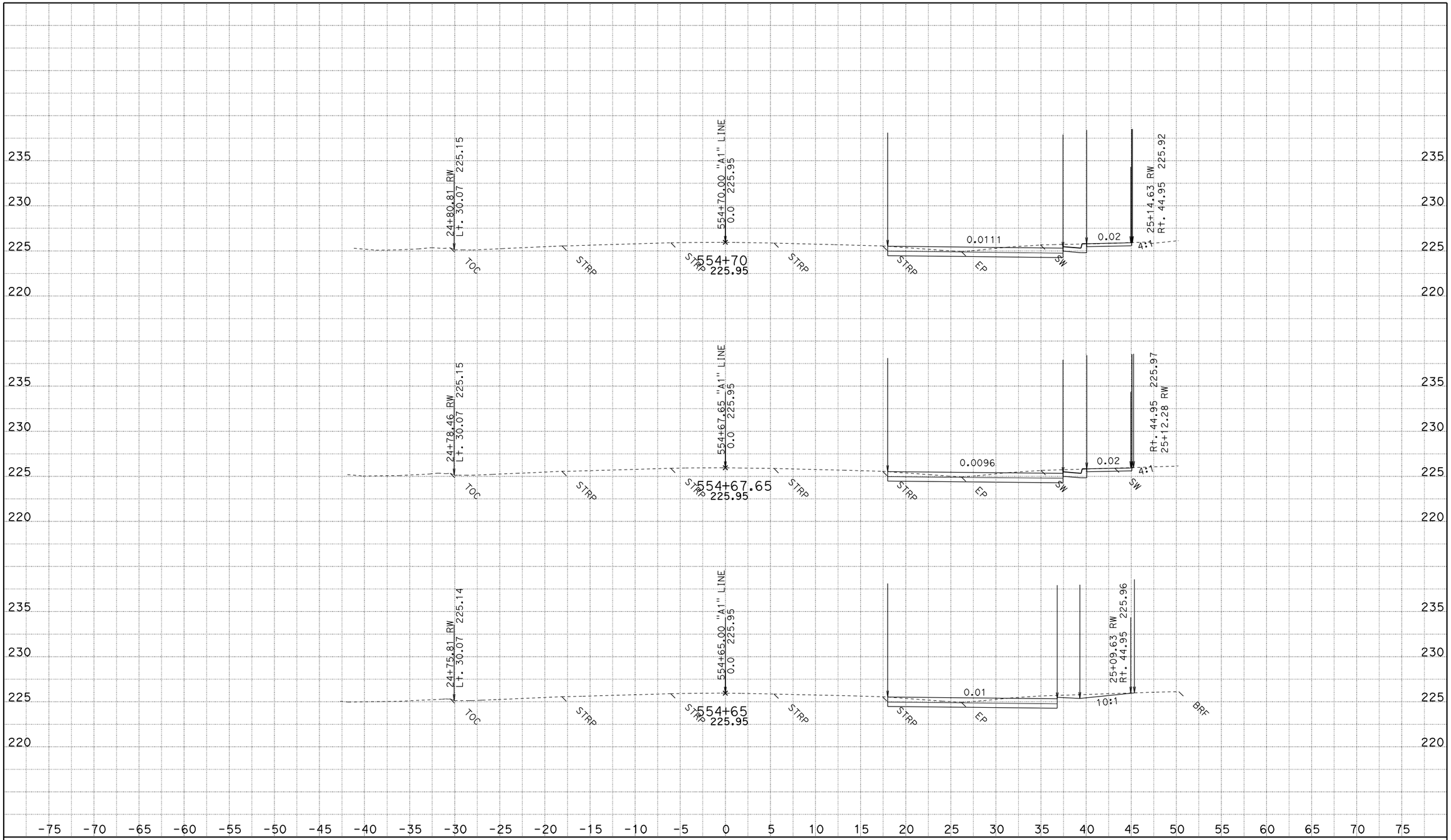

CREATED BY: JASteffan
DATE: 10/14/2009
KC Project: 4C580 File: D:\DesignProjects\LosMolinos*C580\a1xsectns.ear

CONTRACT: 02-4C580
DIST/CO/RTE/PM: 02-TEH 99 - PM 11.6/12.6
PROJECT ID: LOS MOLINOS

SCALE: 1" = 5' Horiz.
1" = 5' Vert.

All Dimensions are US Survey Feet

A1
CROSS SECTIONS
SHEET 3 OF 61

FOR EARTHWORK DEVELOPMENT ONLY

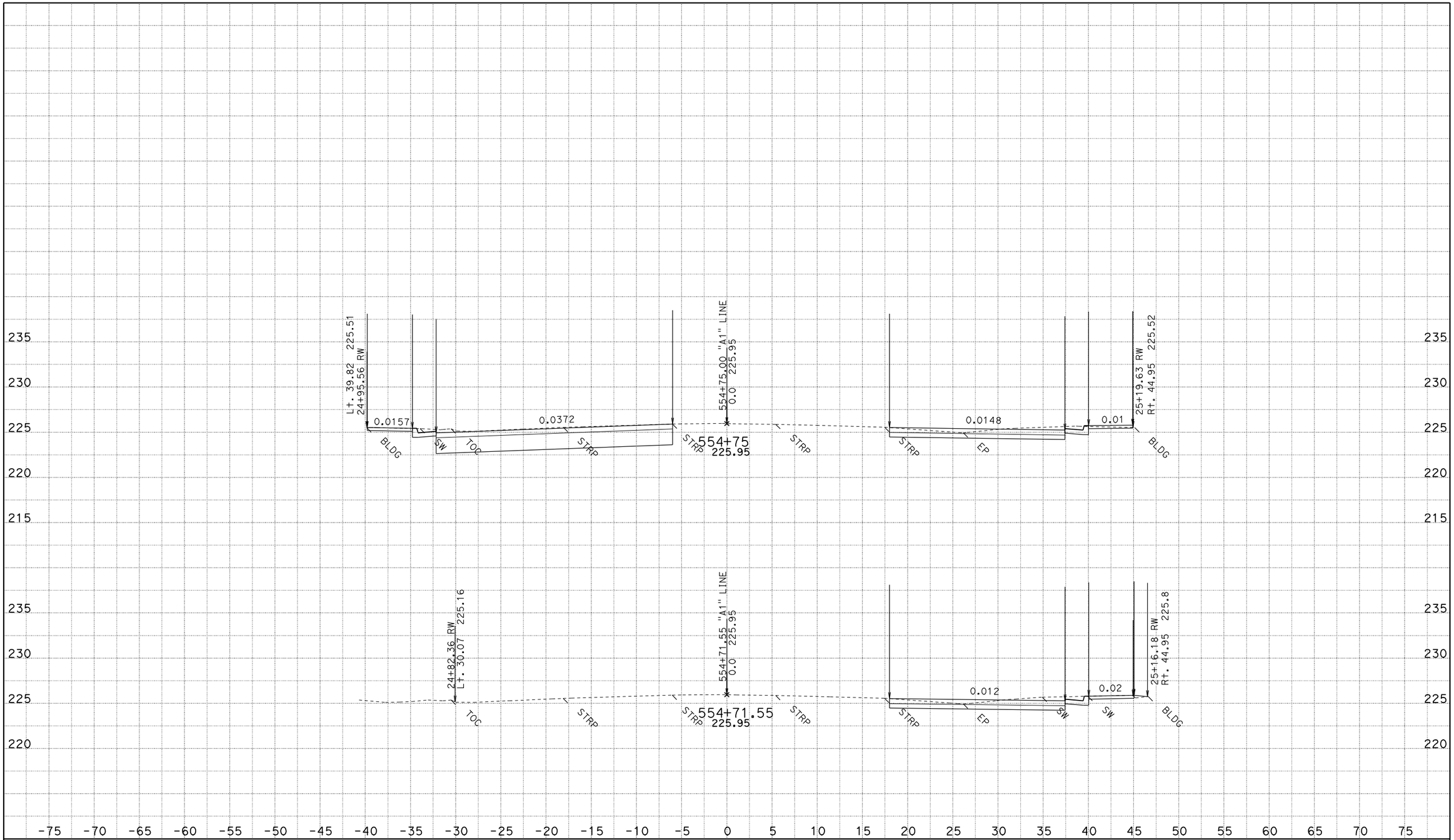

CREATED BY: JASteffan
DATE: 10/14/2009
KC Project: 4C580 File: D:\DesignProjects\LosMolinos*C580\a1xsectns.ear

CONTRACT: 02-4C580
DIST/CO/RTE/PM: 02-TEH 99 - PM 11.6/12.6
PROJECT ID: LOS MOLINOS

SCALE: 1" = 5' Horiz.
1" = 5' Vert.

All Dimensions are US Survey Feet

A1
CROSS SECTIONS
SHEET 4 OF 61

FOR EARTHWORK DEVELOPMENT ONLY

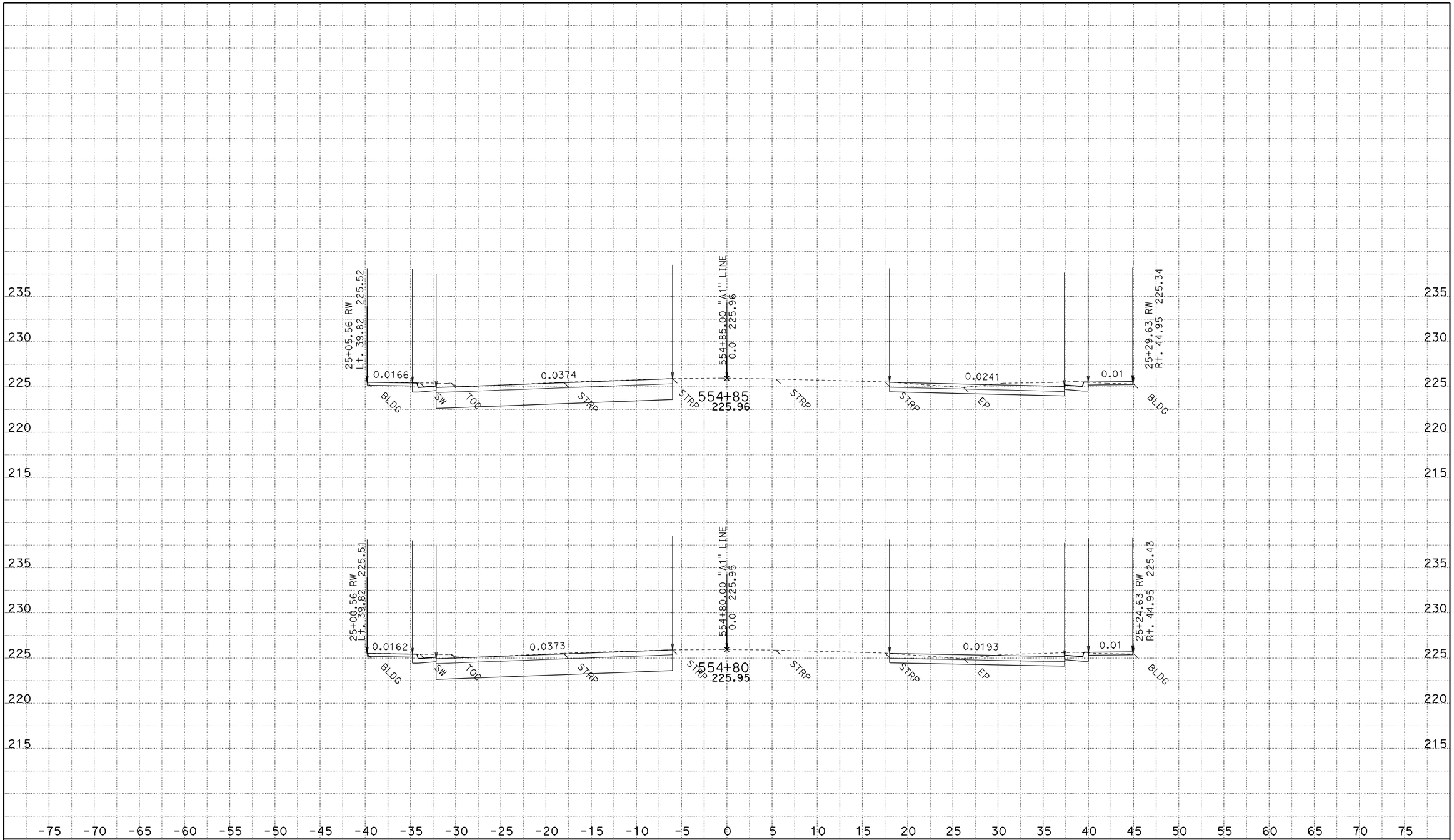

CREATED BY: JASteffan
DATE: 10/14/2009
KC Project: 4C580 File: D:\DesignProjects\LosMolinos*C580\a1xsectns.ear

CONTRACT: 02-4C580
DIST/CO/RTE/PM: 02-TEH 99 - PM 11.6/12.6
PROJECT ID: LOS MOLINOS

SCALE: 1" = 5' Horiz.
1" = 5' Vert.

All Dimensions are US Survey Feet

A1
CROSS SECTIONS
SHEET 5 OF 61

FOR EARTHWORK DEVELOPMENT ONLY

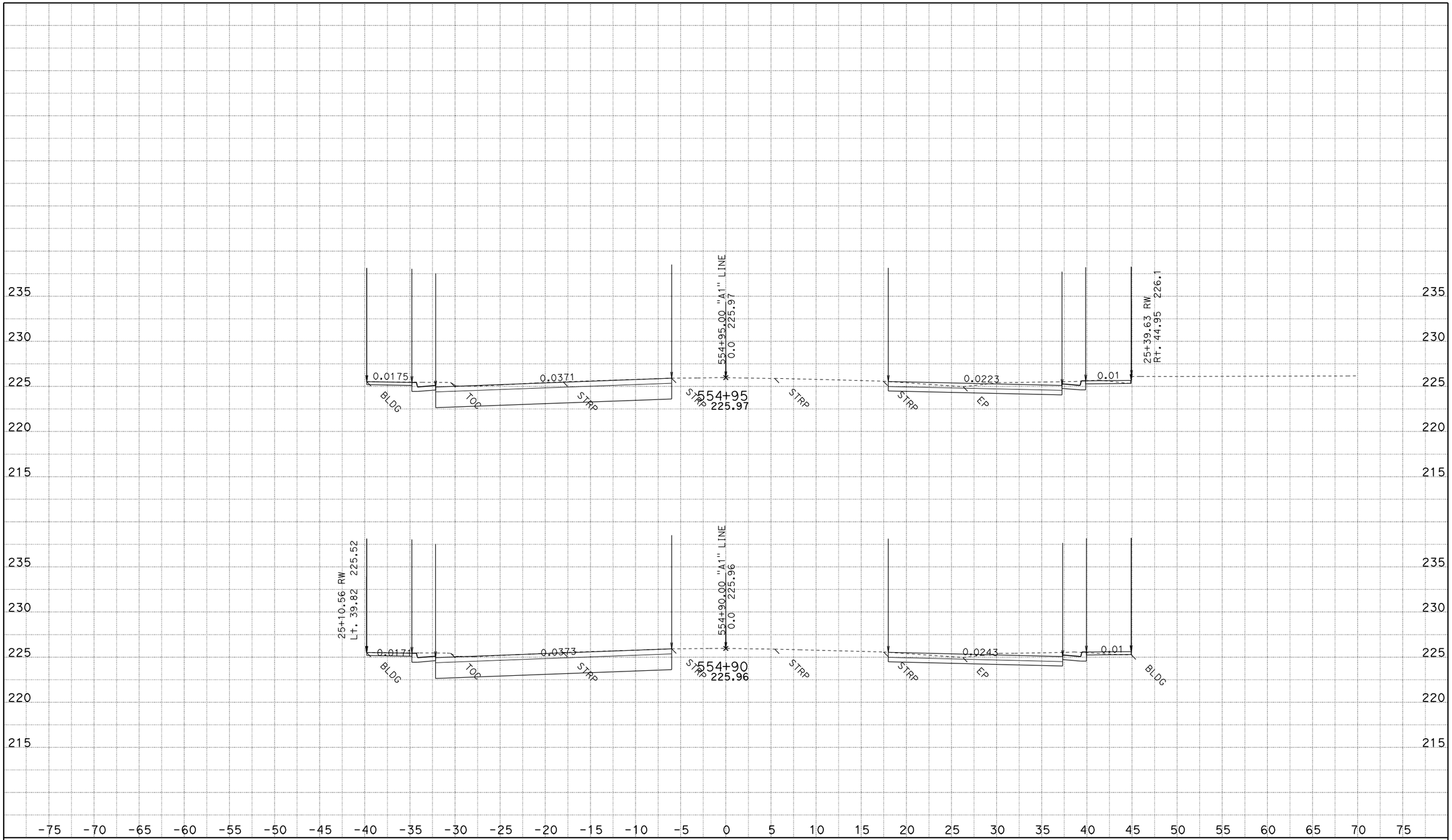

CREATED BY: JASteffan
DATE: 10/14/2009
KC Project: 4C580 File: D:\DesignProjects\LosMolinos*C580\a1xsectns.ear

CONTRACT: 02-4C580
DIST/CO/RTE/PM: 02-TEH 99 - PM 11.6/12.6
PROJECT ID: LOS MOLINOS

SCALE: 1" = 5' Horiz.
1" = 5' Vert.

All Dimensions are US Survey Feet

A1
CROSS SECTIONS
SHEET 6 OF 61

FOR EARTHWORK DEVELOPMENT ONLY

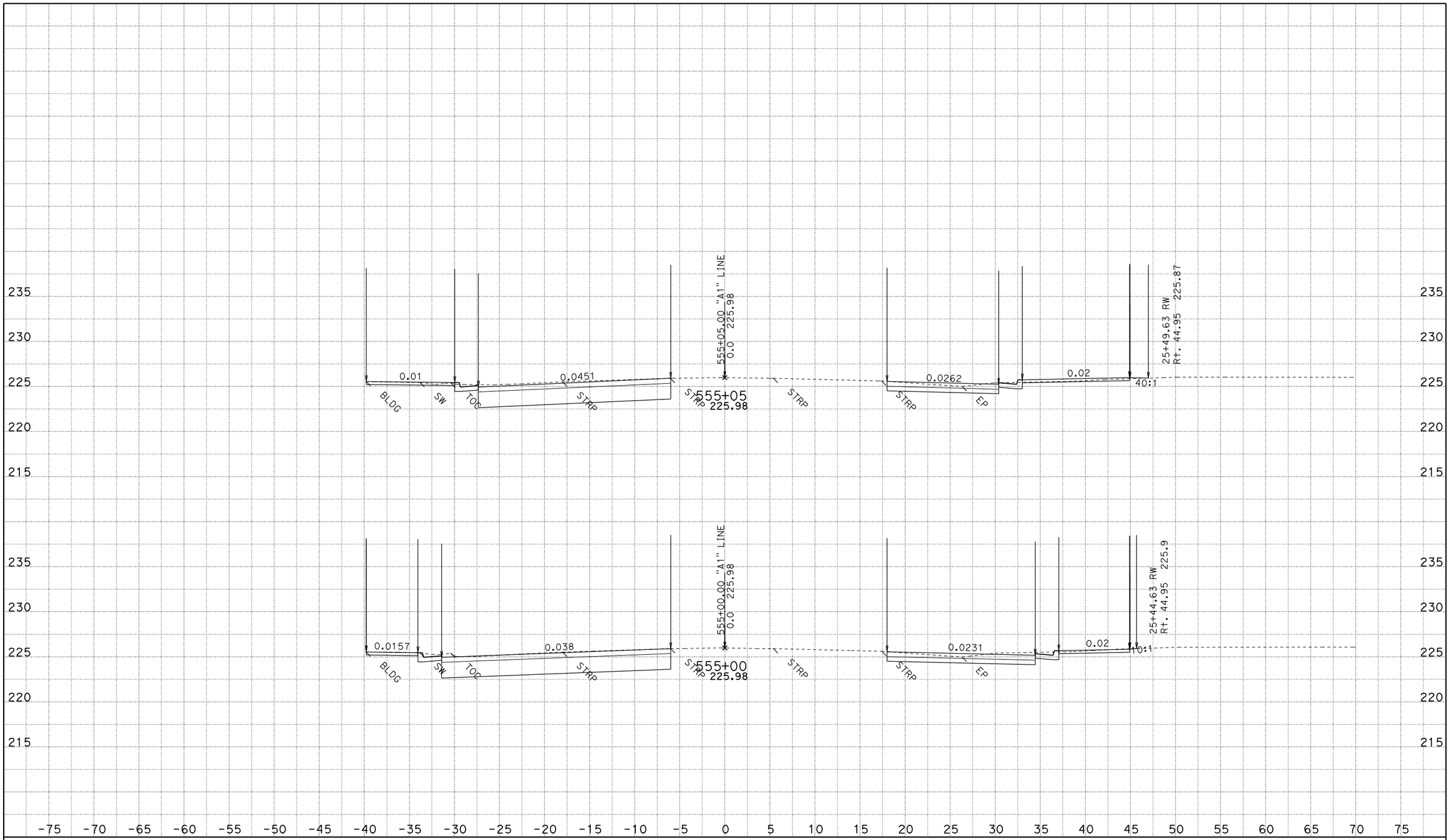

CREATED BY: JASteffan
DATE: 10/14/2009
KC Project: 4C580 File: D:\DesignProjects\LosMolinos*C580\a1xsectns.ear

CONTRACT: 02-4C580
DIST/CO/RTE/PM: 02-TEH 99 - PM 11.6/12.6
PROJECT ID: LOS MOLINOS

SCALE: 1" = 5' Horiz.
1" = 5' Vert.

All Dimensions are US Survey Feet

A1
CROSS SECTIONS
SHEET 7 OF 61

FOR EARTHWORK DEVELOPMENT ONLY

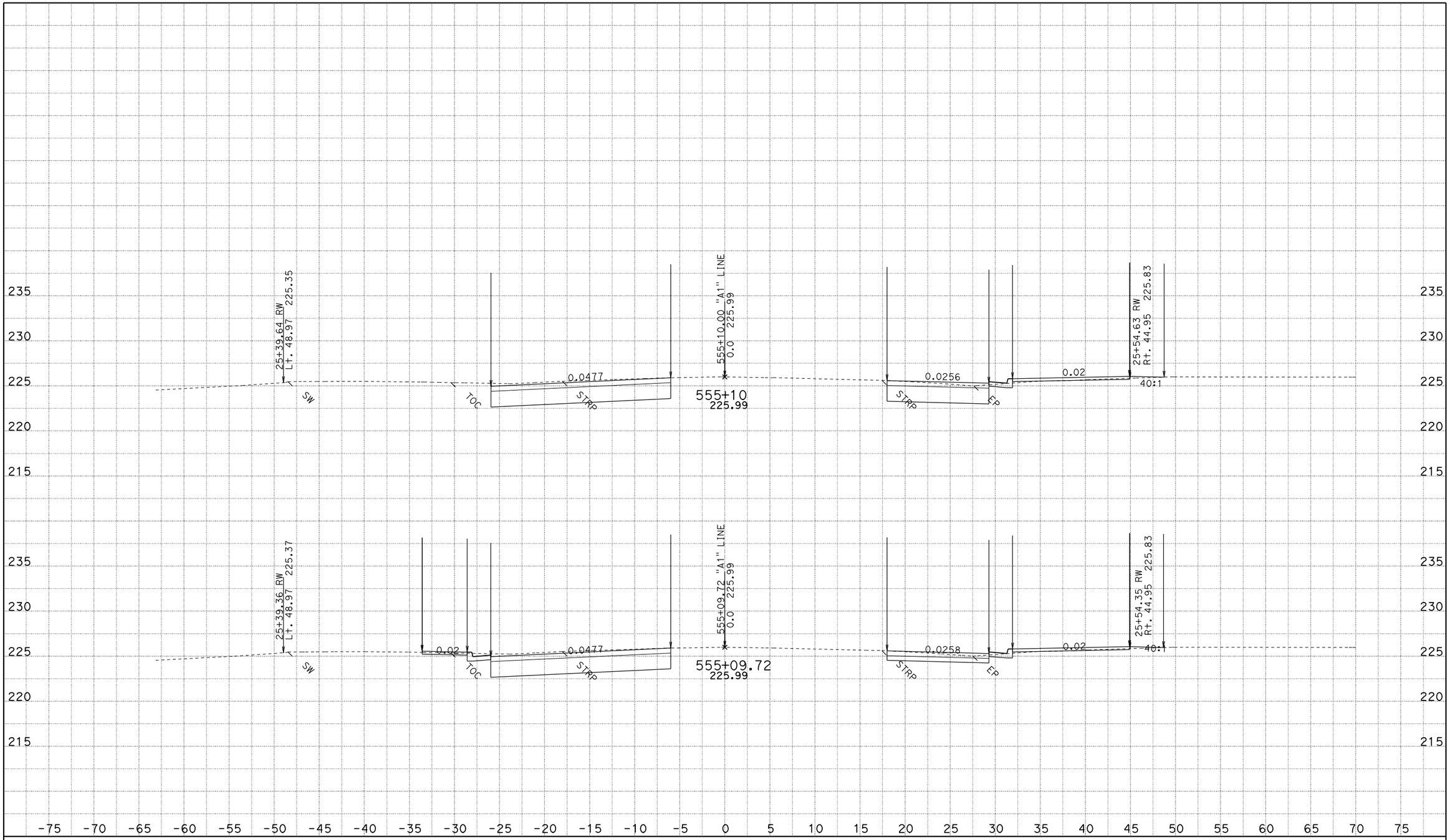

CREATED BY: JASteffan
DATE: 10/14/2009
KC Project: 4C580 File: D:\DesignProjects\LosMolinos*C580\a1xsectns.ear

CONTRACT: 02-4C580
DIST/CO/RTE/PM: 02-TEH 99 - PM 11.6/12.6
PROJECT ID: LOS MOLINOS

SCALE: 1" = 5' Horiz.
1" = 5' Vert.

All Dimensions are US Survey Feet

A1
CROSS SECTIONS
SHEET 8 OF 61

FOR EARTHWORK DEVELOPMENT ONLY

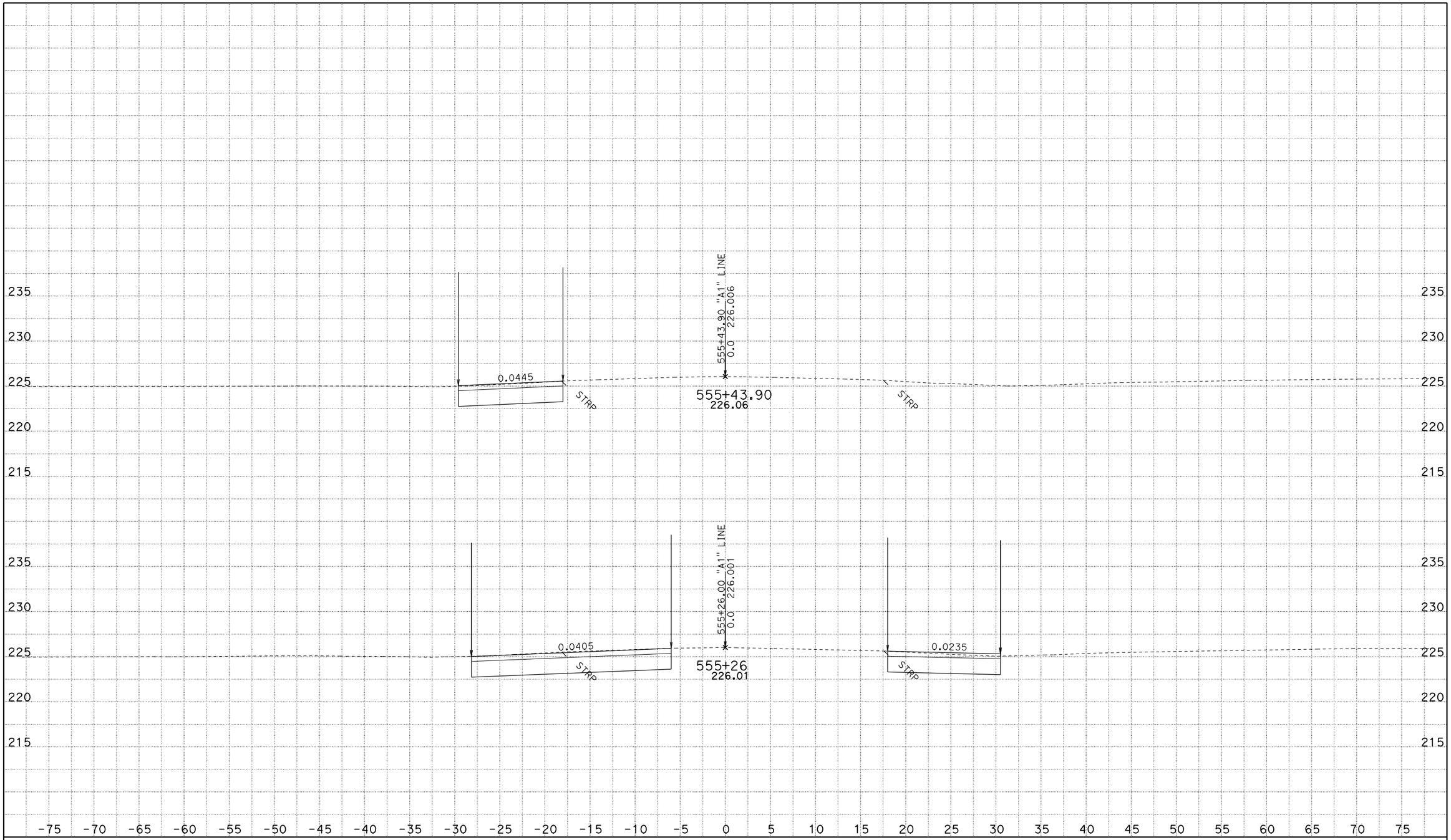

CREATED BY: JASteffan
DATE: 10/14/2009
KC Project: 4C580 File: D:\DesignProjects\LosMolinos*C580\a1xsectns.ear

CONTRACT: 02-4C580
DIST/CO/RTE/PM: 02-TEH 99 - PM 11.6/12.6
PROJECT ID: LOS MOLINOS

SCALE: 1" = 5' Horiz.
1" = 5' Vert.

All Dimensions are US Survey Feet

A1
CROSS SECTIONS
SHEET 9 OF 61

FOR EARTHWORK DEVELOPMENT ONLY

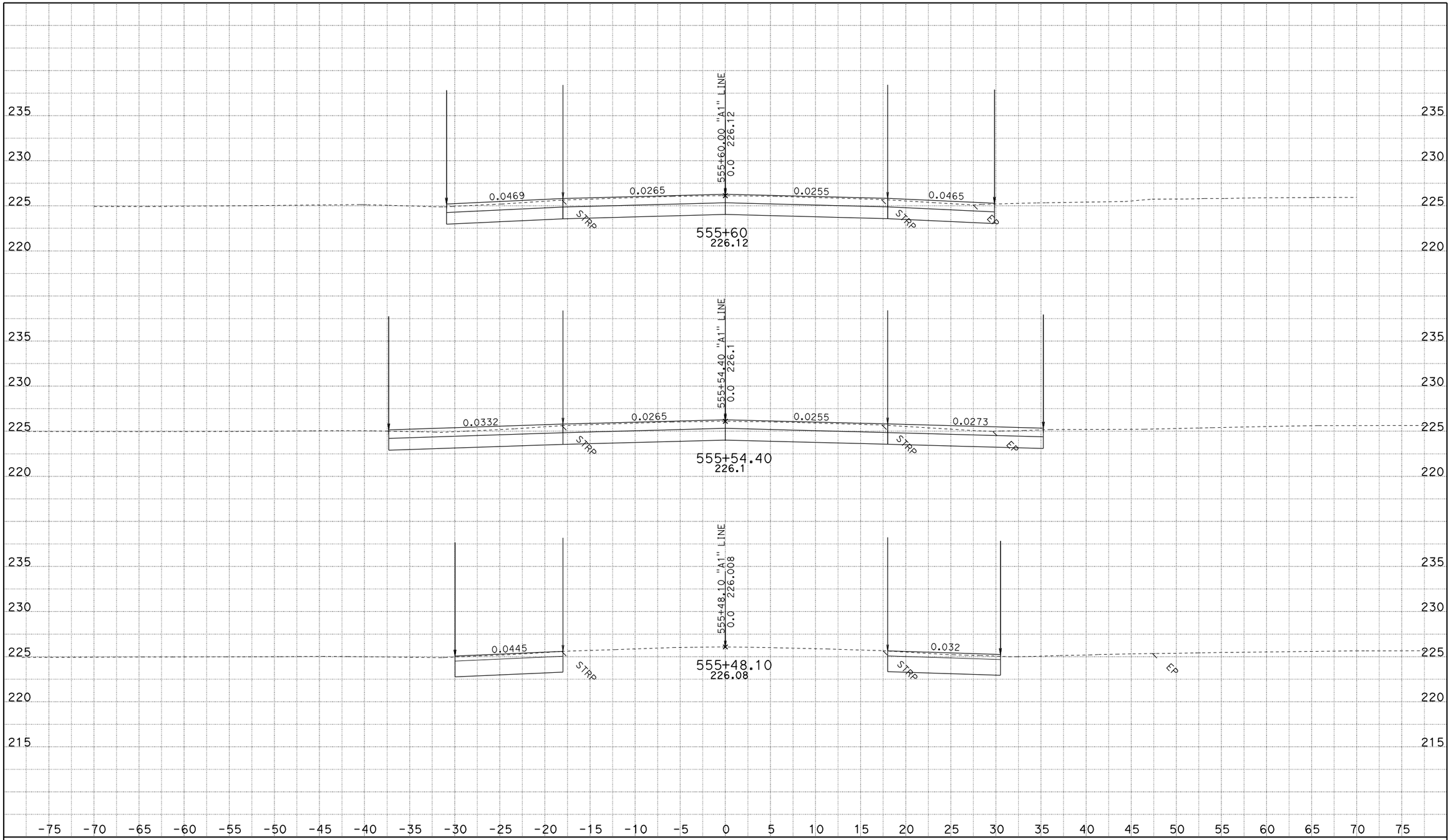

CREATED BY: JASteffan
DATE: 10/14/2009
KC Project: 4C580 File: D:\DesignProjects\LosMolinos*C580\a1xsectns.ear

CONTRACT: 02-4C580
DIST/CO/RTE/PM: 02-TEH 99 - PM 11.6/12.6
PROJECT ID: LOS MOLINOS

SCALE: 1" = 5' Horiz.
1" = 5' Vert.

All Dimensions are US Survey Feet

A1
CROSS SECTIONS
SHEET 10 OF 61

FOR EARTHWORK DEVELOPMENT ONLY

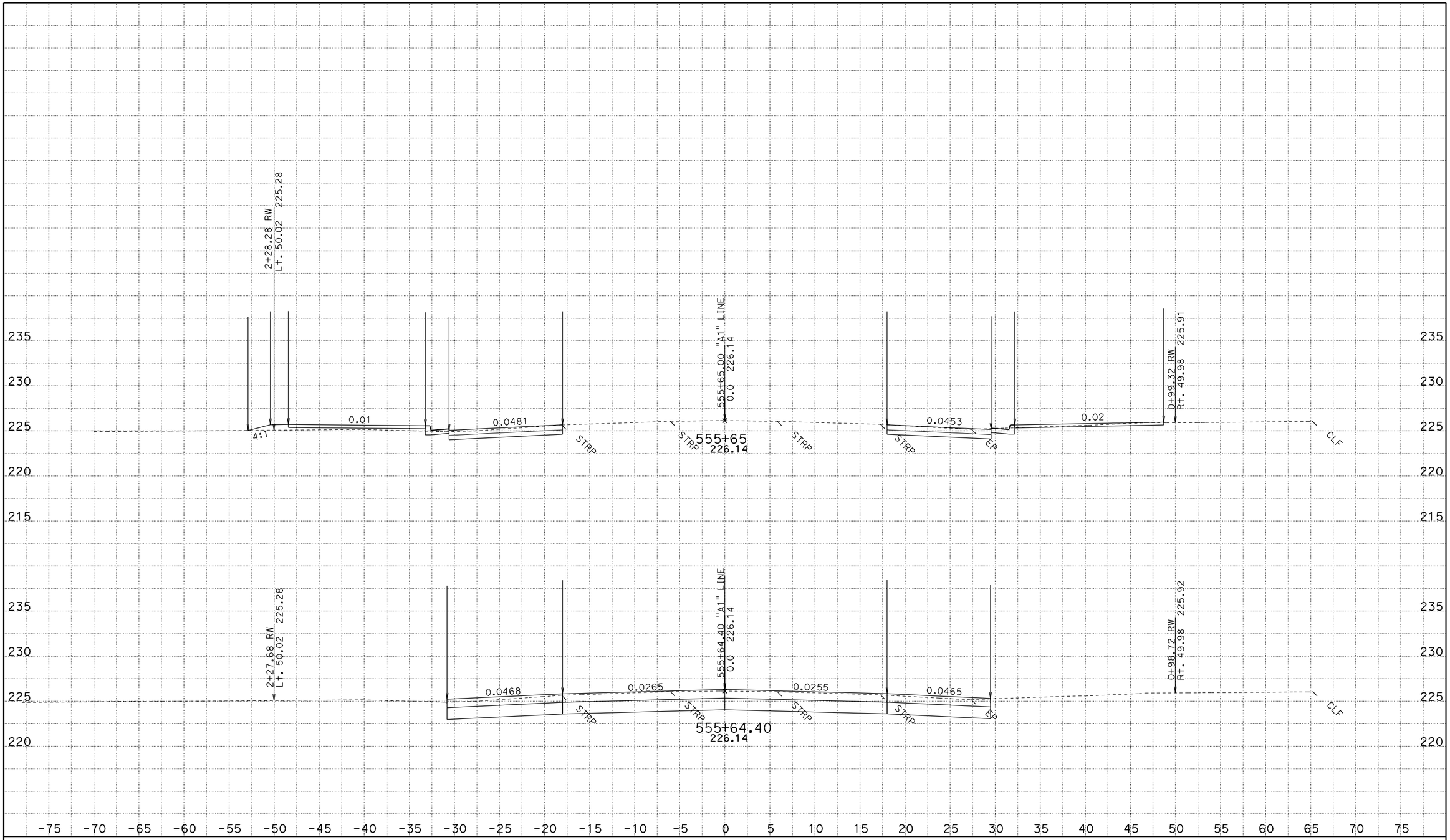

CREATED BY: JASteffan
DATE: 10/14/2009
KC Project: 4C580 File: D:\DesignProjects\LosMolinos*C580\a1xsectns.ear

CONTRACT: 02-4C580
DIST/CO/RTE/PM: 02-TEH 99 - PM 11.6/12.6
PROJECT ID: LOS MOLINOS

SCALE: 1" = 5' Horiz.
1" = 5' Vert.

All Dimensions are US Survey Feet

A1
CROSS SECTIONS
SHEET 11 OF 61

FOR EARTHWORK DEVELOPMENT ONLY

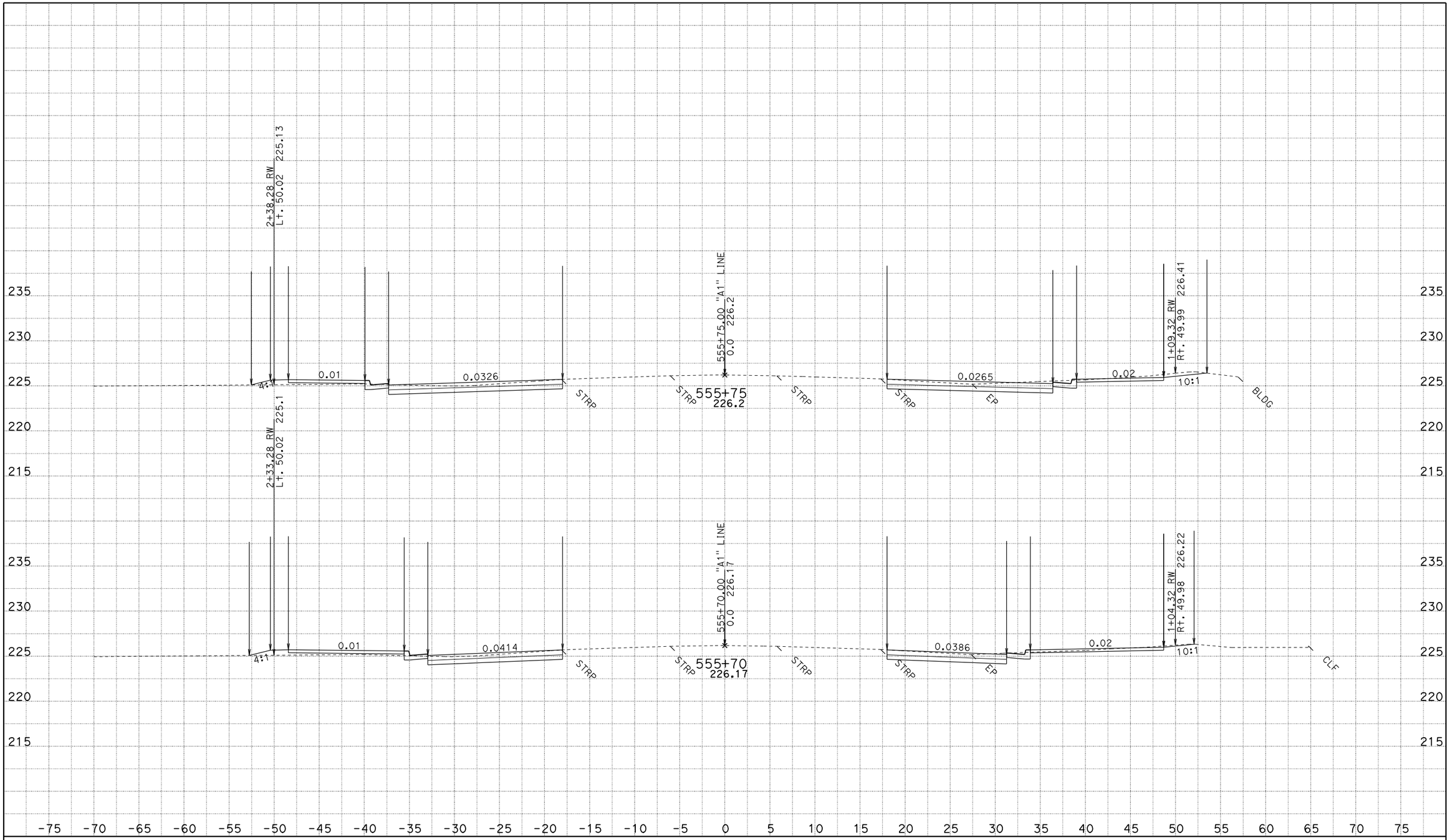

CREATED BY: JASteffan
DATE: 10/14/2009
KC Project: 4C580 File: D:\DesignProjects\LosMolinos*C580\a1xsectns.ear

CONTRACT: 02-4C580
DIST/CO/RTE/PM: 02-TEH 99 - PM 11.6/12.6
PROJECT ID: LOS MOLINOS

SCALE: 1" = 5' Horiz.
1" = 5' Vert.

All Dimensions are US Survey Feet

A1
CROSS SECTIONS
SHEET 12 OF 61

FOR EARTHWORK DEVELOPMENT ONLY

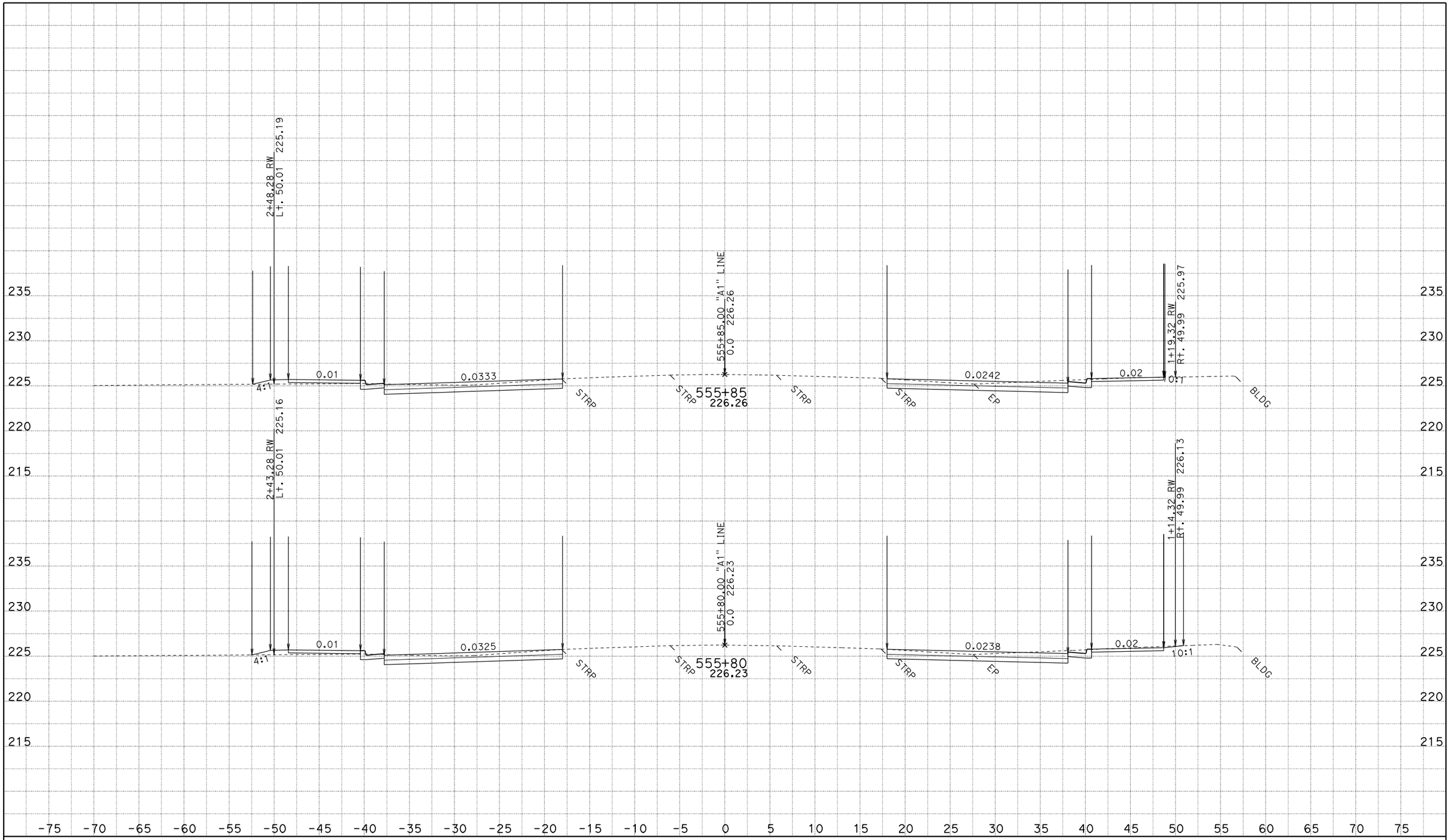

CREATED BY: JASteffan
DATE: 10/14/2009
KC Project: 4C580 File: D:\DesignProjects\LosMolinos*C580\a1xsectns.ear

CONTRACT: 02-4C580
DIST/CO/RTE/PM: 02-TEH 99 - PM 11.6/12.6
PROJECT ID: LOS MOLINOS

SCALE: 1" = 5' Horiz.
1" = 5' Vert.

All Dimensions are US Survey Feet

A1
CROSS SECTIONS
SHEET 13 OF 61

FOR EARTHWORK DEVELOPMENT ONLY

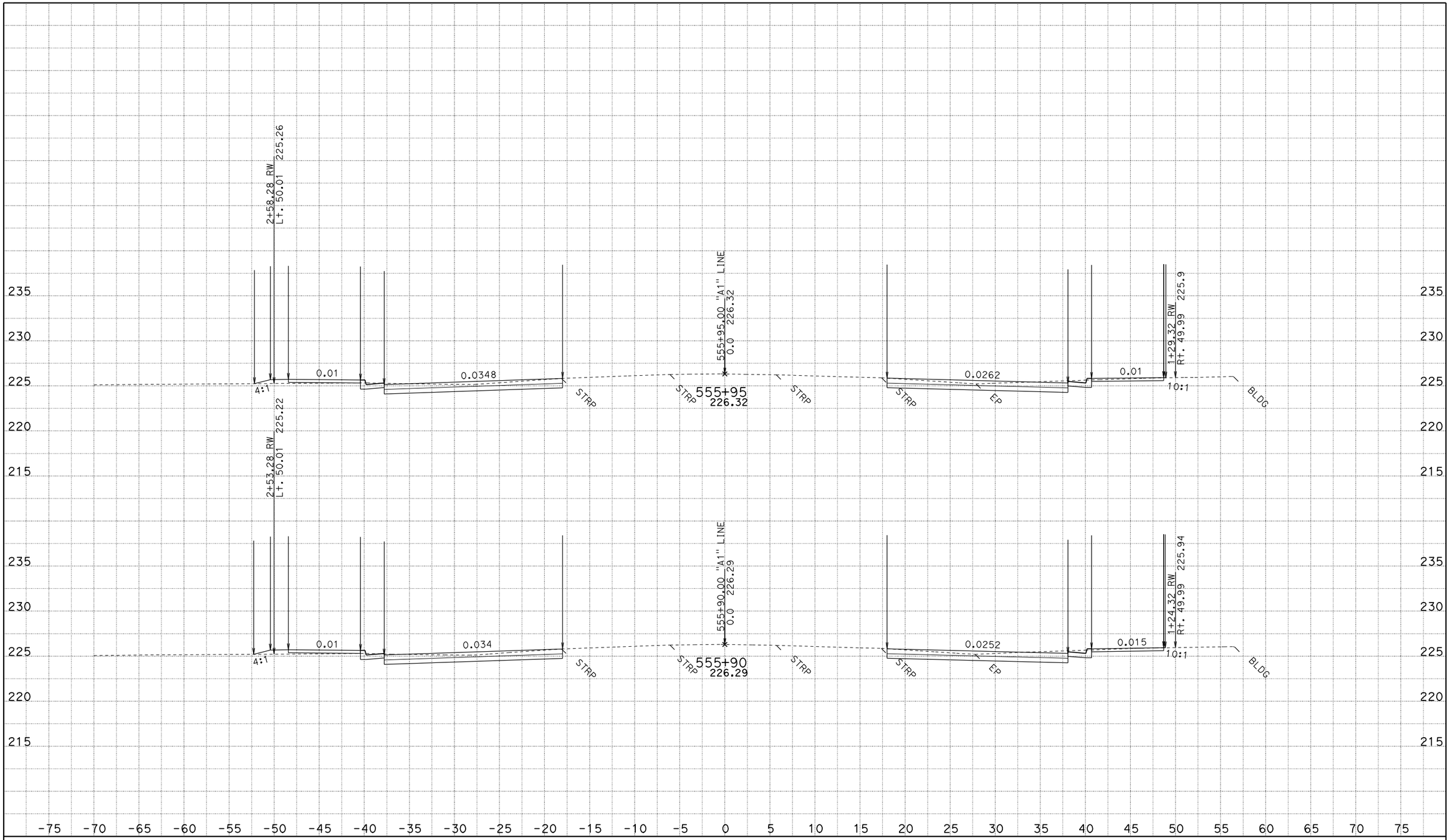

CREATED BY: JASteffan
DATE: 10/14/2009
KC Project: 4C580 File: D:\DesignProjects\LosMolinos*C580\a1xsectns.ear

CONTRACT: 02-4C580
DIST/CO/RTE/PM: 02-TEH 99 - PM 11.6/12.6
PROJECT ID: LOS MOLINOS

SCALE: 1" = 5' Horiz.
1" = 5' Vert.

All Dimensions are US Survey Feet

A1
CROSS SECTIONS
SHEET 14 OF 61

FOR EARTHWORK DEVELOPMENT ONLY

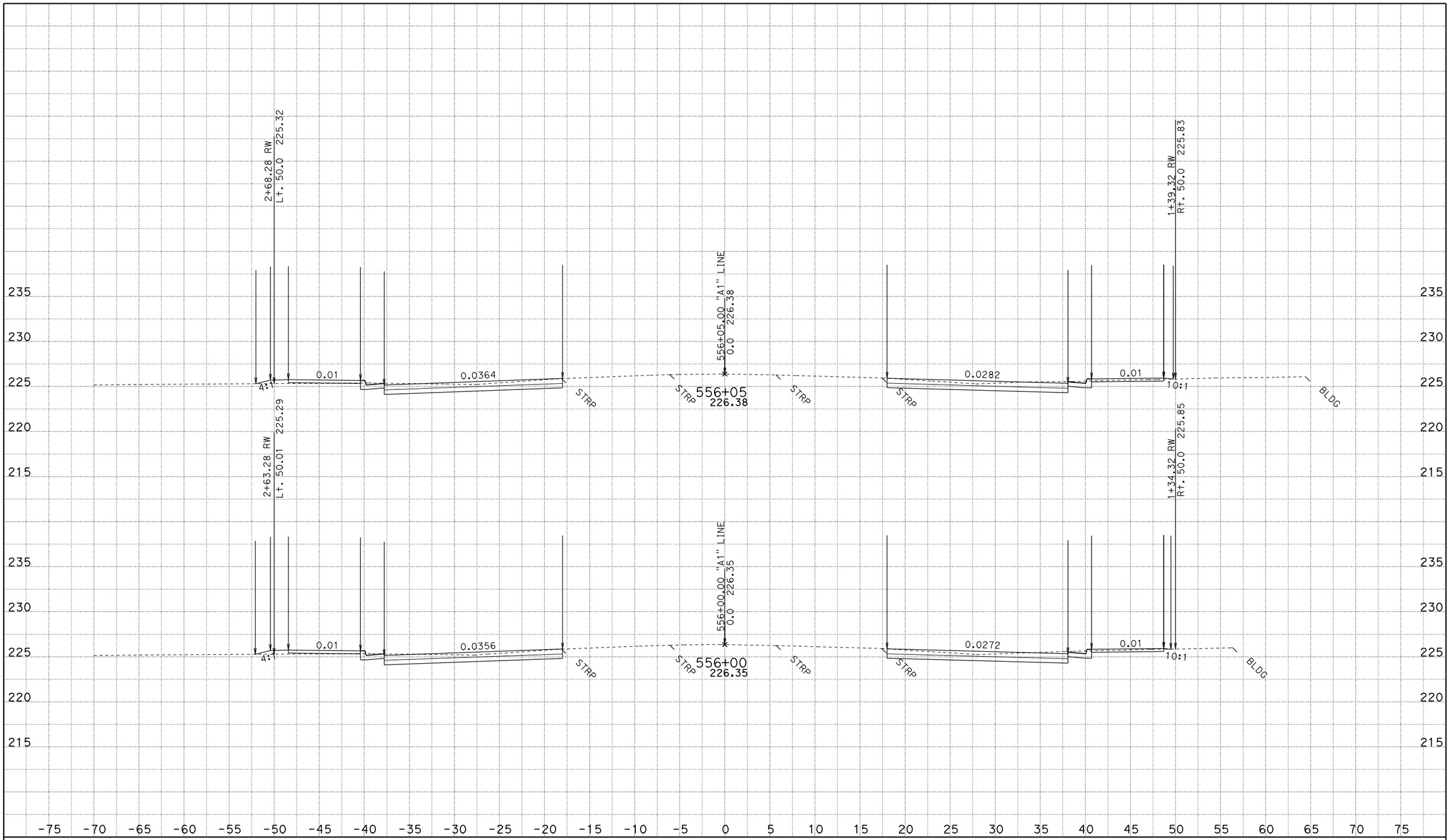

CREATED BY: JASteffan
DATE: 10/14/2009
KC Project: 4C580 File: D:\DesignProjects\LosMolinos*C580\a1xsectns.ear

CONTRACT: 02-4C580
DIST/CO/RTE/PM: 02-TEH 99 - PM 11.6/12.6
PROJECT ID: LOS MOLINOS

SCALE: 1" = 5' Horiz.
1" = 5' Vert.

All Dimensions are US Survey Feet

A1
CROSS SECTIONS
SHEET 15 OF 61

FOR EARTHWORK DEVELOPMENT ONLY

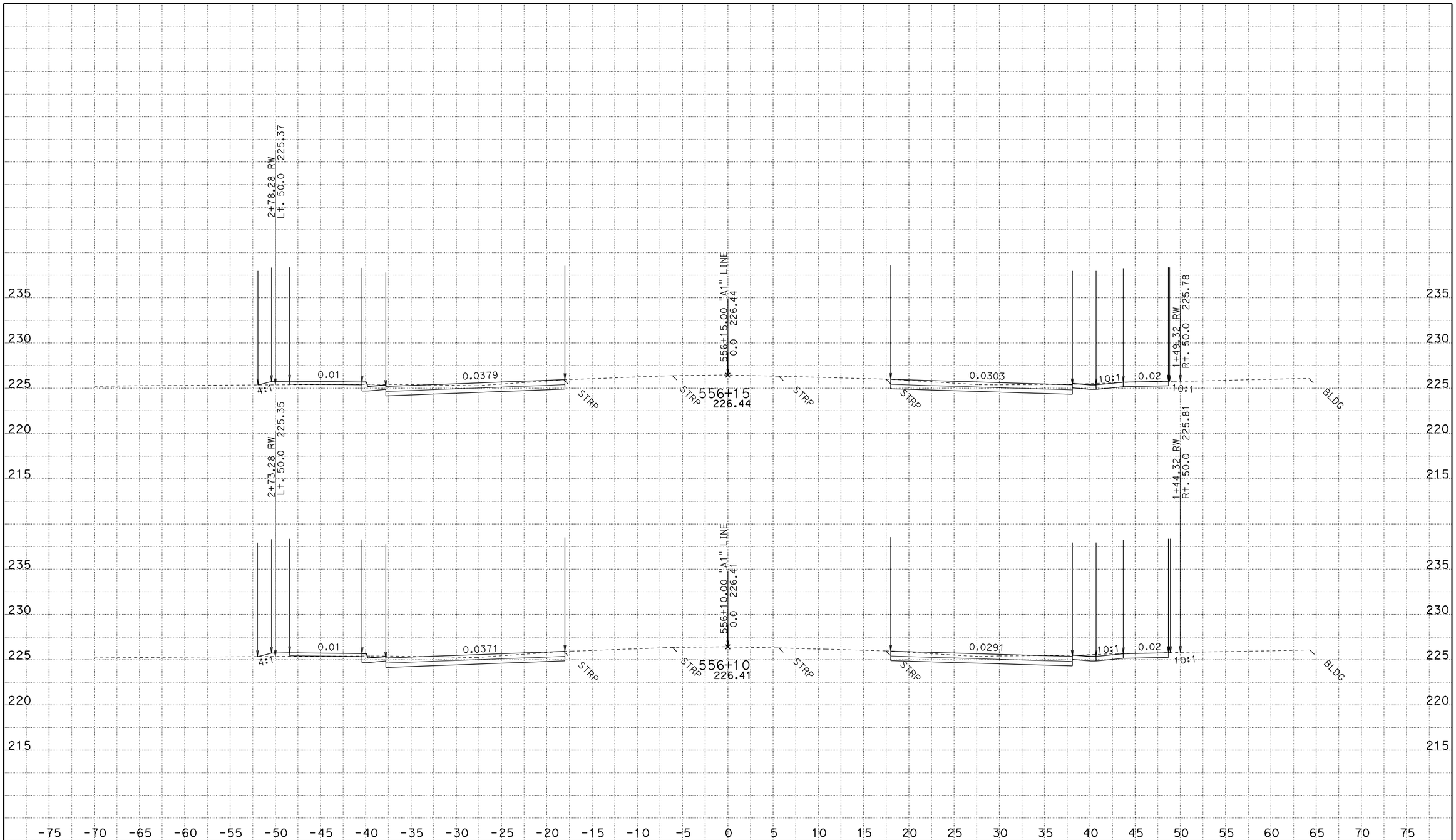

CREATED BY: JASteffan
DATE: 10/14/2009
KC Project: 4C580 File: D:\DesignProjects\LosMolinos*C580\a1xsectns.ear

CONTRACT: 02-4C580
DIST/CO/RTE/PM: 02-TEH 99 - PM 11.6/12.6
PROJECT ID: LOS MOLINOS

SCALE: 1" = 5' Horiz.
1" = 5' Vert.

All Dimensions are US Survey Feet

A1
CROSS SECTIONS
SHEET 16 OF 61

FOR EARTHWORK DEVELOPMENT ONLY

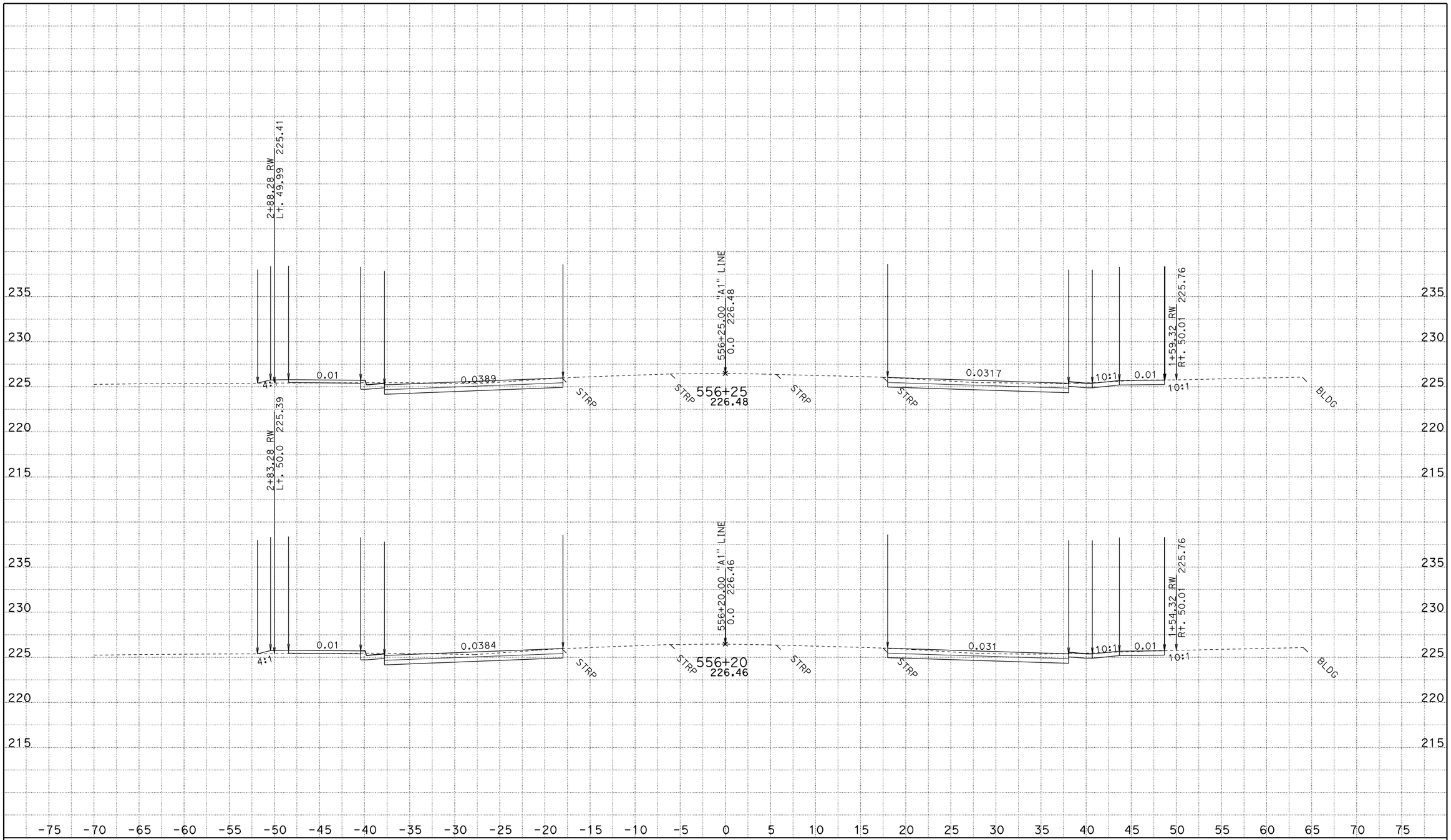

CREATED BY: JASteffan
DATE: 10/14/2009
KC Project: 4C580 File: D:\DesignProjects\LosMolinos*C580\a1xsectns.ear

CONTRACT: 02-4C580
DIST/CO/RTE/PM: 02-TEH 99 - PM 11.6/12.6
PROJECT ID: LOS MOLINOS

SCALE: 1" = 5' Horiz.
1" = 5' Vert.

All Dimensions are US Survey Feet

A1
CROSS SECTIONS
SHEET 17 OF 61

FOR EARTHWORK DEVELOPMENT ONLY

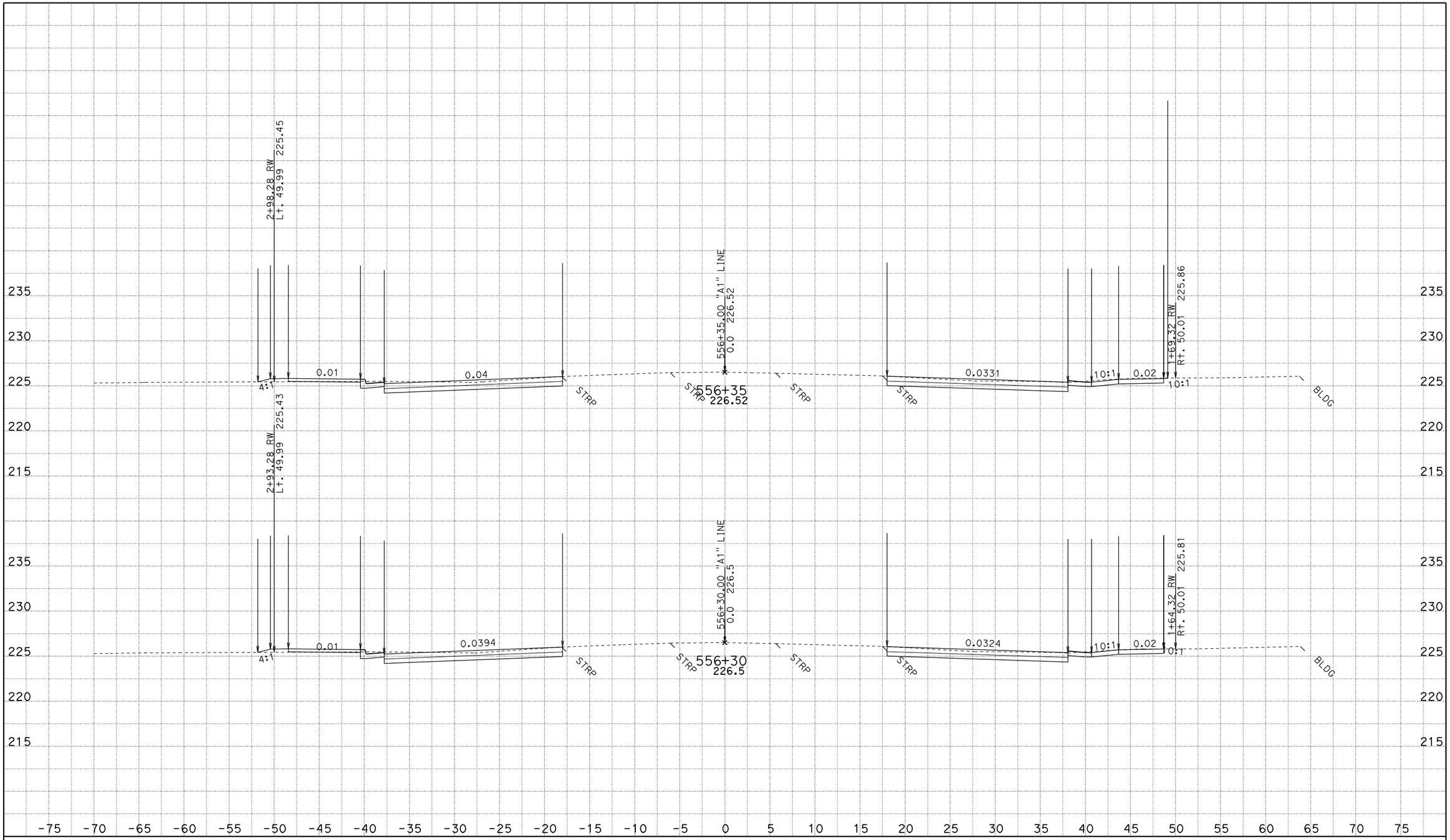

CREATED BY: JASteffan
DATE: 10/14/2009
KC Project: 4C580 File: D:\DesignProjects\LosMolinos*C580\a1xsectns.ear

CONTRACT: 02-4C580
DIST/CO/RTE/PM: 02-TEH 99 - PM 11.6/12.6
PROJECT ID: LOS MOLINOS

SCALE: 1" = 5' Horiz.
1" = 5' Vert.

All Dimensions are US Survey Feet

A1
CROSS SECTIONS
SHEET 18 OF 61

FOR EARTHWORK DEVELOPMENT ONLY

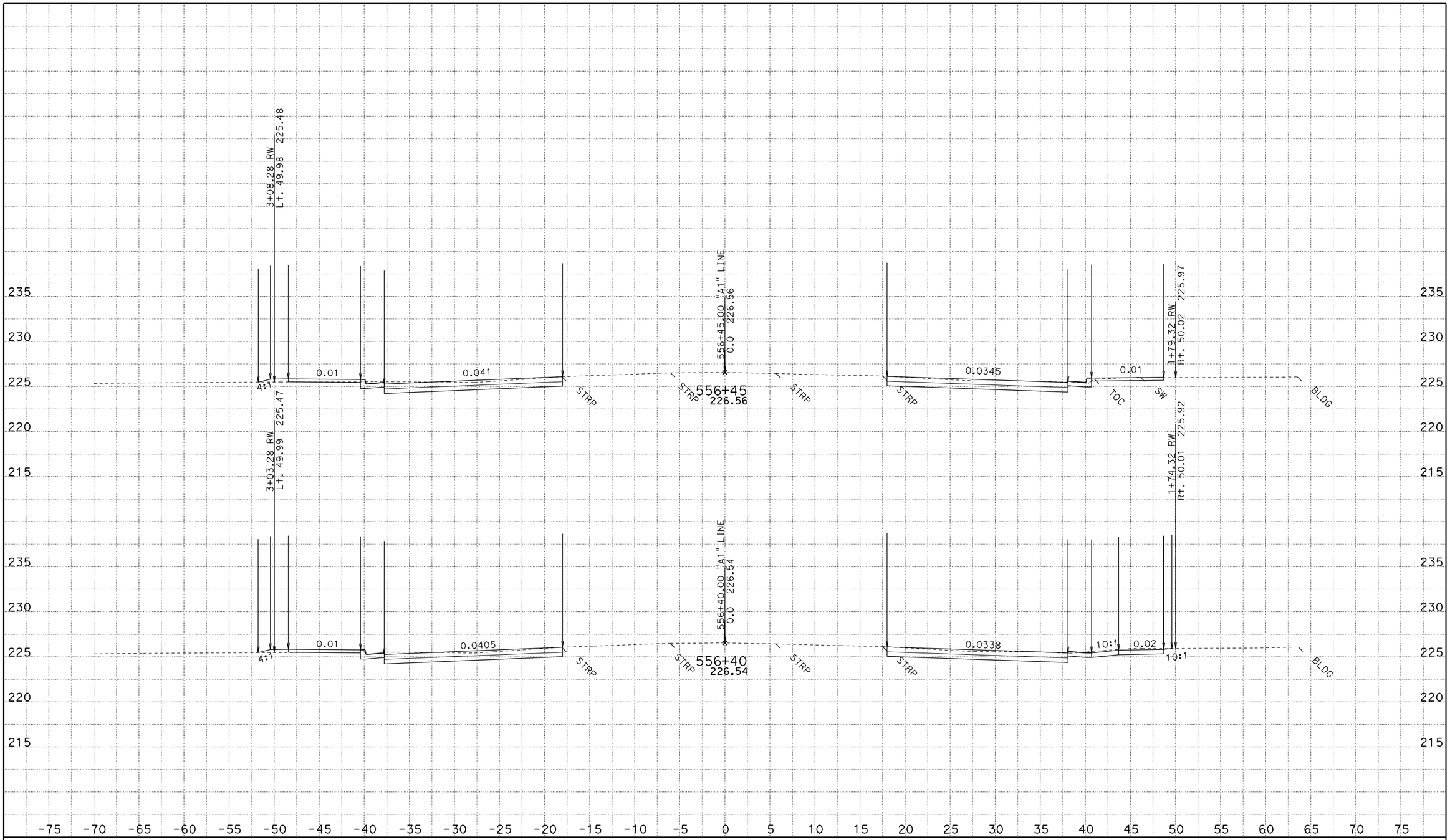

CREATED BY: JASteffan
DATE: 10/14/2009
KC Project: 4C580 File: D:\DesignProjects\LosMolinos*C580\a1xsectns.ear

CONTRACT: 02-4C580
DIST/CO/RTE/PM: 02-TEH 99 - PM 11.6/12.6
PROJECT ID: LOS MOLINOS

SCALE: 1" = 5' Horiz.
1" = 5' Vert.

All Dimensions are US Survey Feet

A1
CROSS SECTIONS
SHEET 19 OF 61

FOR EARTHWORK DEVELOPMENT ONLY

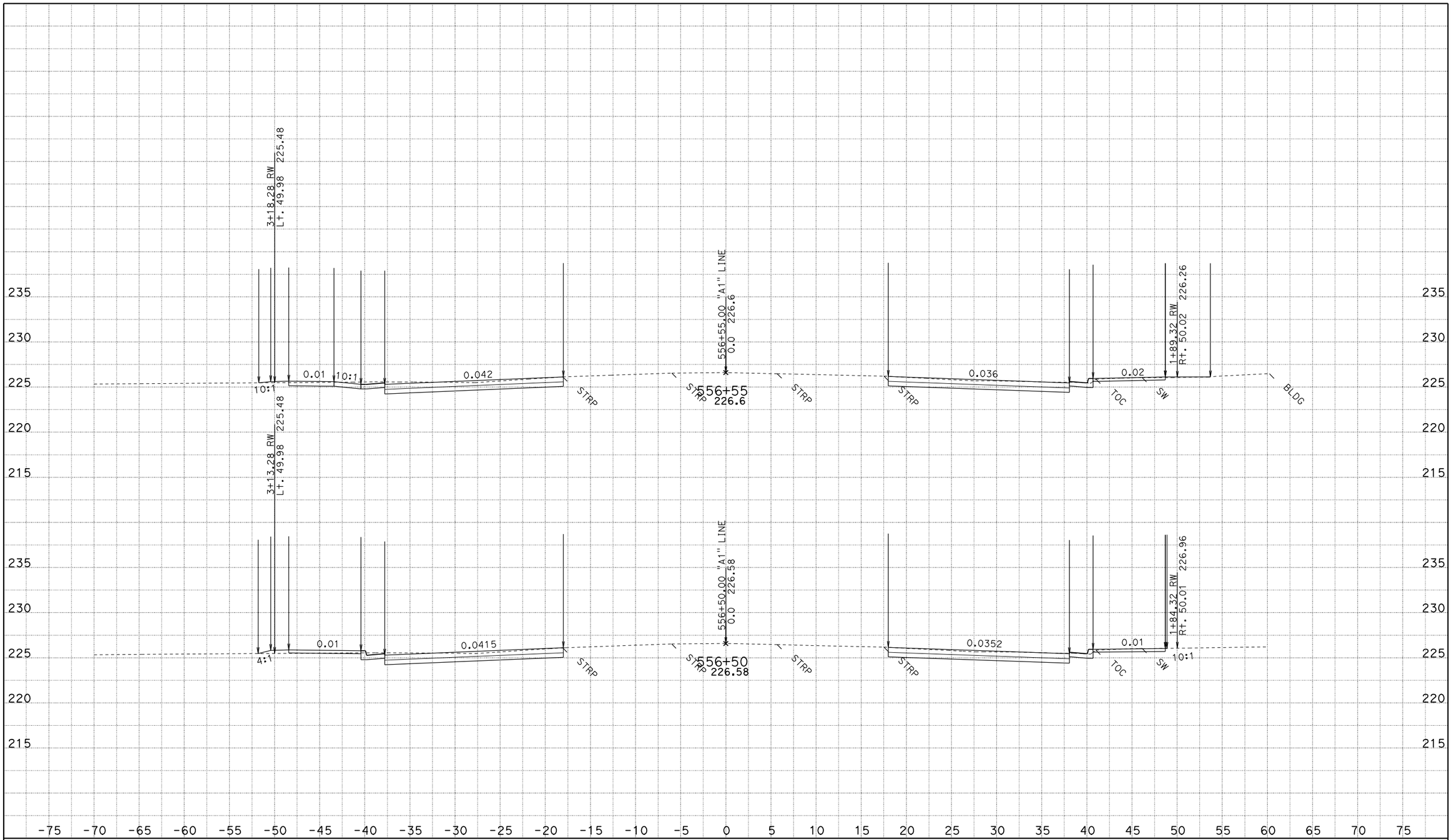

CREATED BY: JASteffan
DATE: 10/14/2009
KC Project: 4C580 File: D:\DesignProjects\LosMolinos*C580\a1xsectns.ear

CONTRACT: 02-4C580
DIST/CO/RTE/PM: 02-TEH 99 - PM 11.6/12.6
PROJECT ID: LOS MOLINOS

SCALE: 1" = 5' Horiz.
1" = 5' Vert.

All Dimensions are US Survey Feet

A1
CROSS SECTIONS
SHEET 20 OF 61

FOR EARTHWORK DEVELOPMENT ONLY

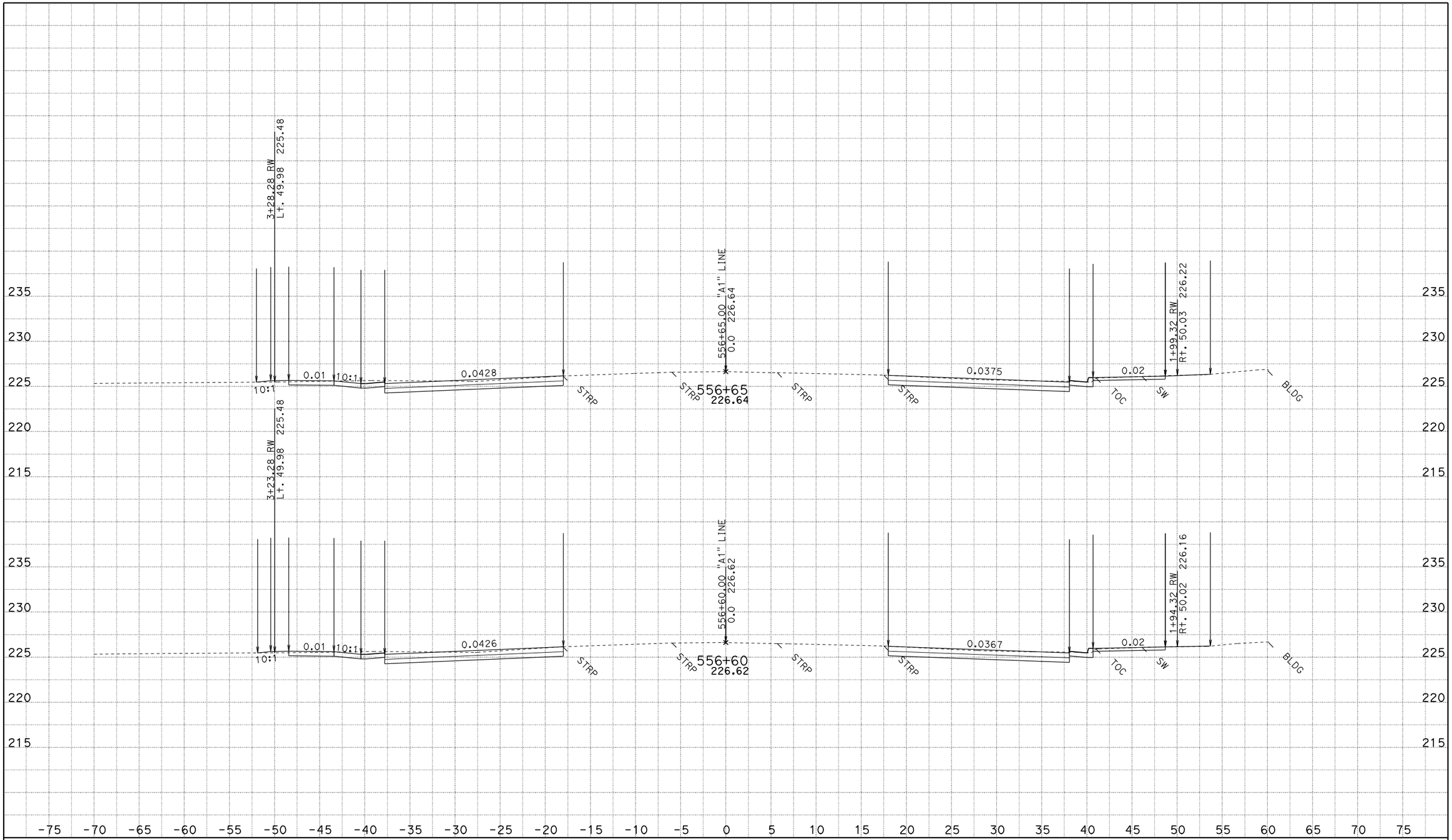

CREATED BY: JASteffan
DATE: 10/14/2009
KC Project: 4C580 File: D:\DesignProjects\LosMolinos*C580\a1xsectns.ear

CONTRACT: 02-4C580
DIST/CO/RTE/PM: 02-TEH 99 - PM 11.6/12.6
PROJECT ID: LOS MOLINOS

SCALE: 1" = 5' Horiz.
1" = 5' Vert.

All Dimensions are US Survey Feet

A1
CROSS SECTIONS
SHEET 21 OF 61

FOR EARTHWORK DEVELOPMENT ONLY

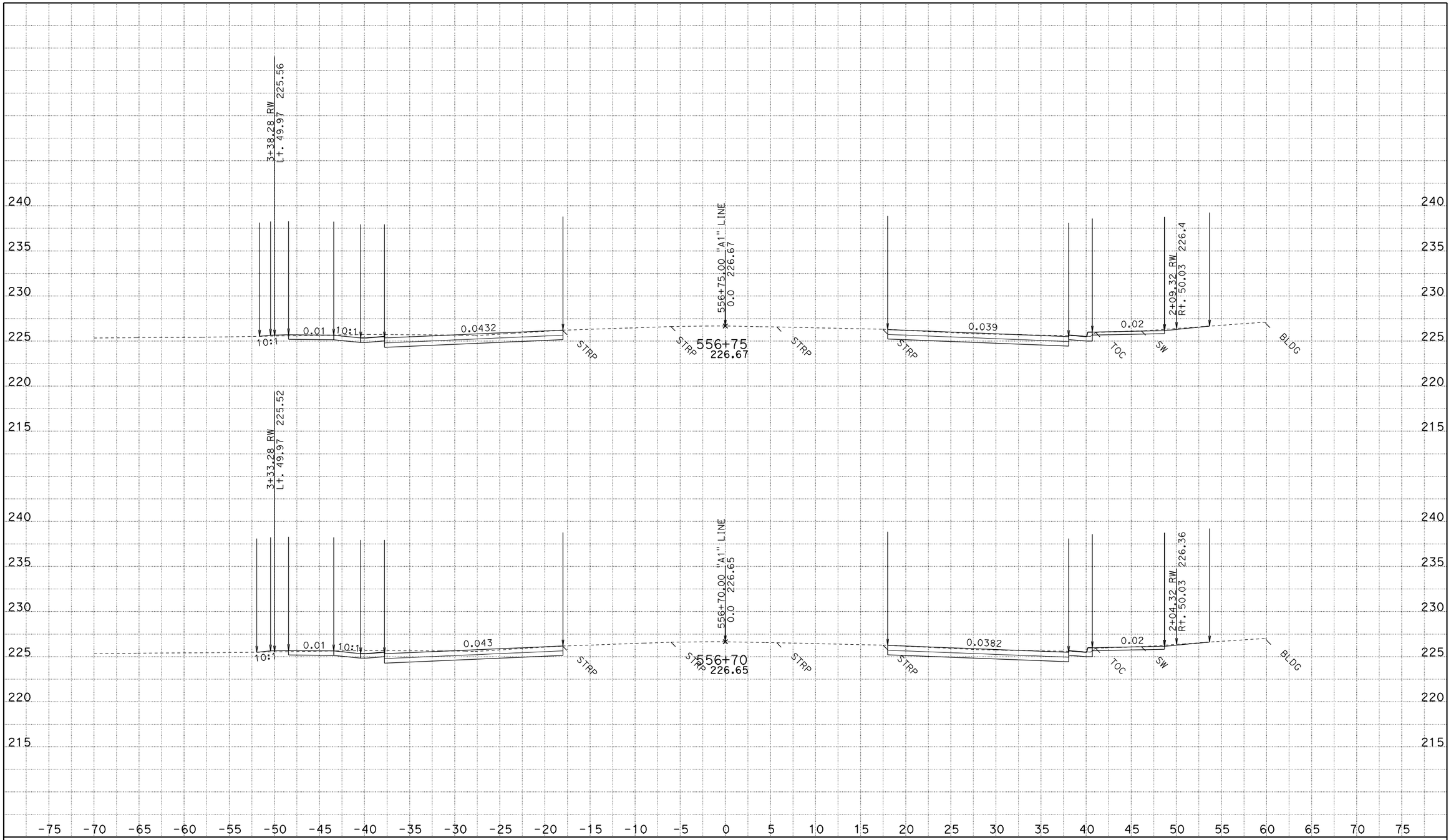

CREATED BY: JASteffan
DATE: 10/14/2009
KC Project: 4C580 File: D:\DesignProjects\LosMolinos*C580\a1xsectns.ear

CONTRACT: 02-4C580
DIST/CO/RTE/PM: 02-TEH 99 - PM 11.6/12.6
PROJECT ID: LOS MOLINOS

SCALE: 1" = 5' Horiz.
1" = 5' Vert.

All Dimensions are US Survey Feet

A1
CROSS SECTIONS
SHEET 22 OF 61

FOR EARTHWORK DEVELOPMENT ONLY

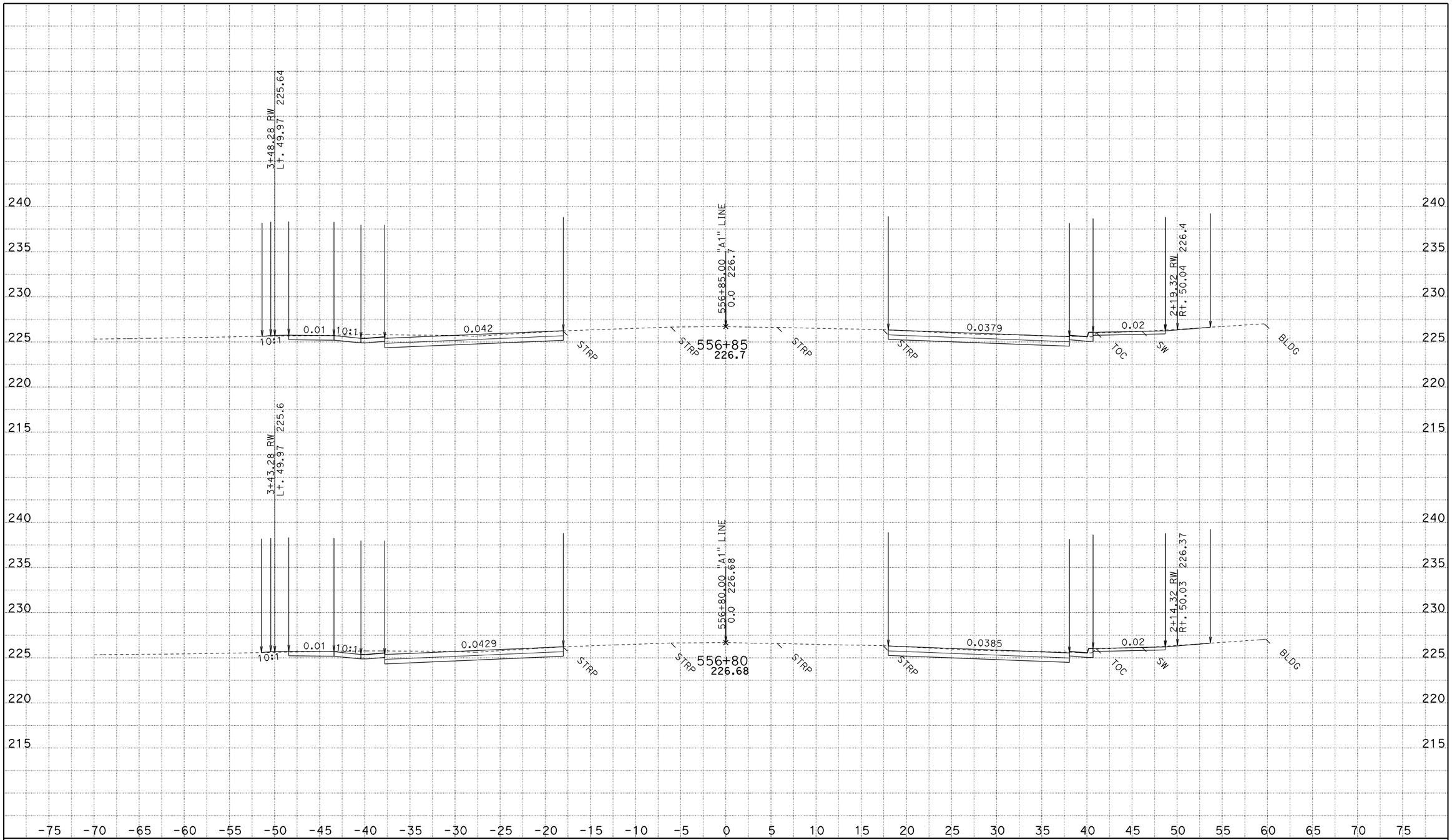

CREATED BY: JASteffan
DATE: 10/14/2009
KC Project: 4C580 File: D:\DesignProjects\LosMolinos*C580\a1xsectns.ear

CONTRACT: 02-4C580
DIST/CO/RTE/PM: 02-TEH 99 - PM 11.6/12.6
PROJECT ID: LOS MOLINOS

SCALE: 1" = 5' Horiz.
1" = 5' Vert.

All Dimensions are US Survey Feet

A1
CROSS SECTIONS
SHEET 23 OF 61

FOR EARTHWORK DEVELOPMENT ONLY

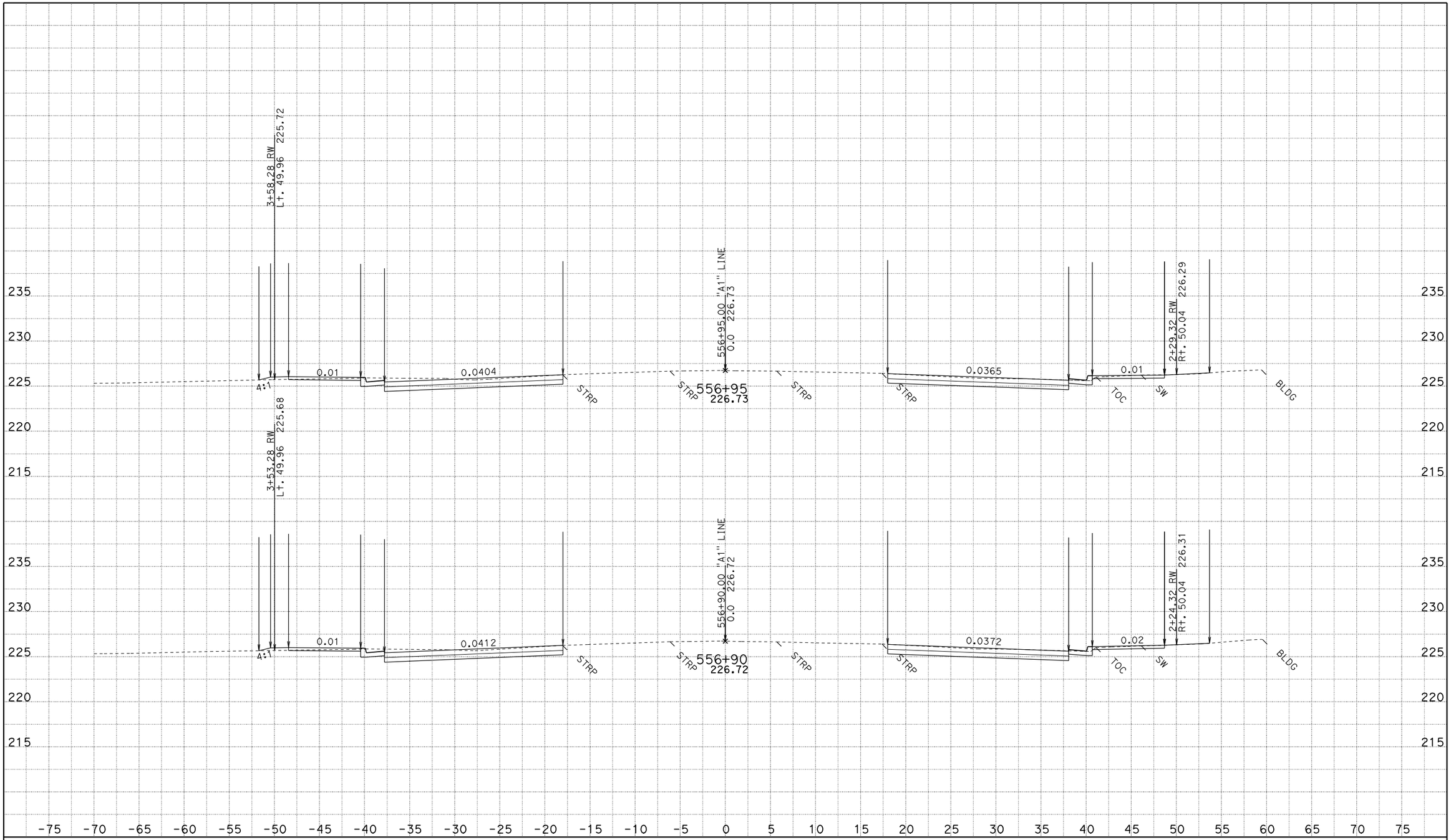

CREATED BY: JASteffan
DATE: 10/14/2009
KC Project: 4C580 File: D:\DesignProjects\LosMolinos*C580\a1xsectns.ear

CONTRACT: 02-4C580
DIST/CO/RTE/PM: 02-TEH 99 - PM 11.6/12.6
PROJECT ID: LOS MOLINOS

SCALE: 1" = 5' Horiz.
1" = 5' Vert.

All Dimensions are US Survey Feet

A1
CROSS SECTIONS
SHEET 24 OF 61

FOR EARTHWORK DEVELOPMENT ONLY

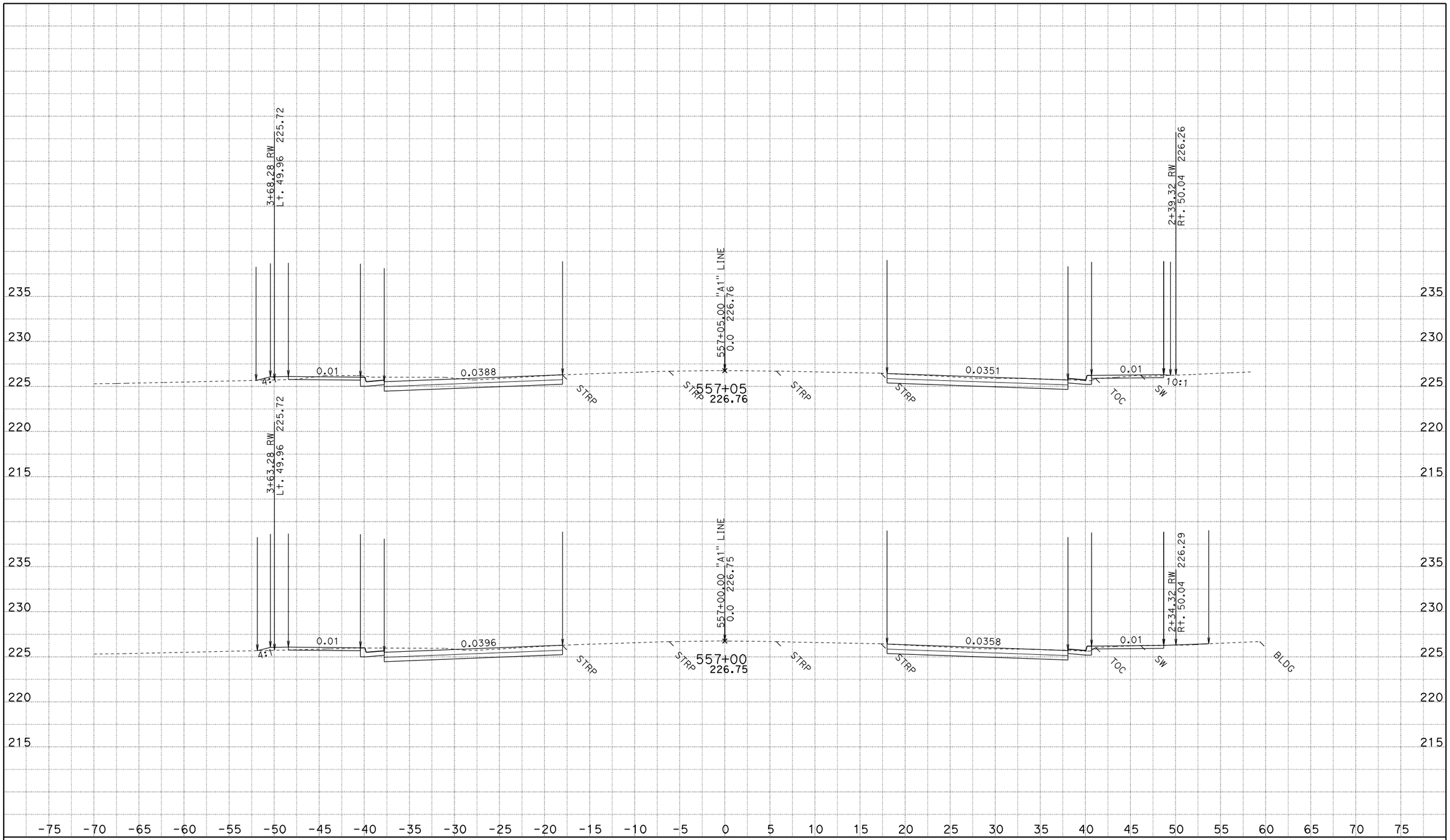

CREATED BY: JASteffan
DATE: 10/14/2009
KC Project: 4C580 File: D:\DesignProjects\LosMolinos*C580\a1xsectns.ear

CONTRACT: 02-4C580
DIST/CO/RTE/PM: 02-TEH 99 - PM 11.6/12.6
PROJECT ID: LOS MOLINOS

SCALE: 1" = 5' Horiz.
1" = 5' Vert.

All Dimensions are US Survey Feet

A1
CROSS SECTIONS
SHEET 25 OF 61

FOR EARTHWORK DEVELOPMENT ONLY

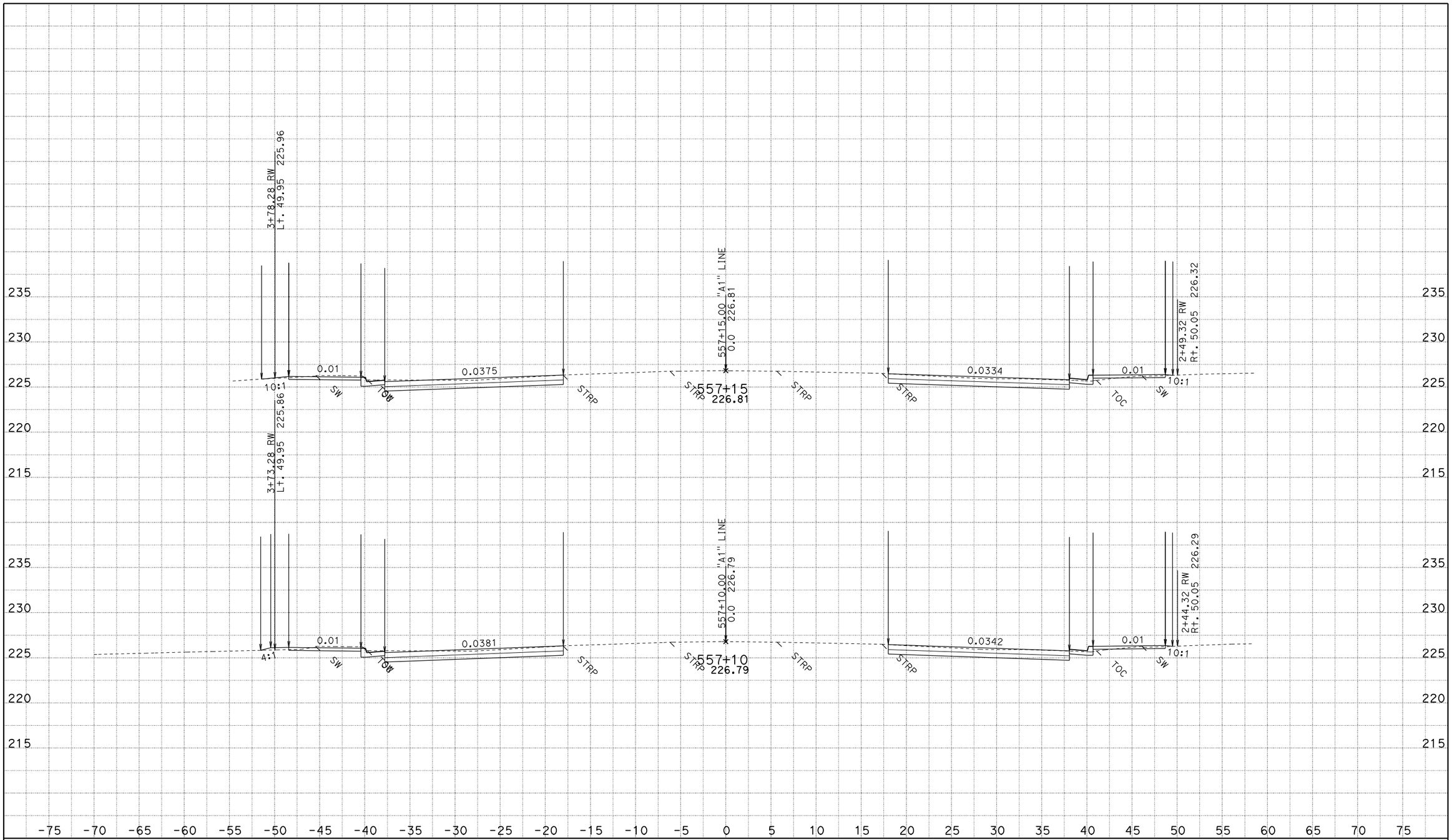

CREATED BY: JASteffan
DATE: 10/14/2009
KC Project: 4C580 File: D:\DesignProjects\LosMolinos*C580\a1xsectns.ear

CONTRACT: 02-4C580
DIST/CO/RTE/PM: 02-TEH 99 - PM 11.6/12.6
PROJECT ID: LOS MOLINOS

SCALE: 1" = 5' Horiz.
1" = 5' Vert.

All Dimensions are US Survey Feet

A1
CROSS SECTIONS
SHEET 26 OF 61

FOR EARTHWORK DEVELOPMENT ONLY

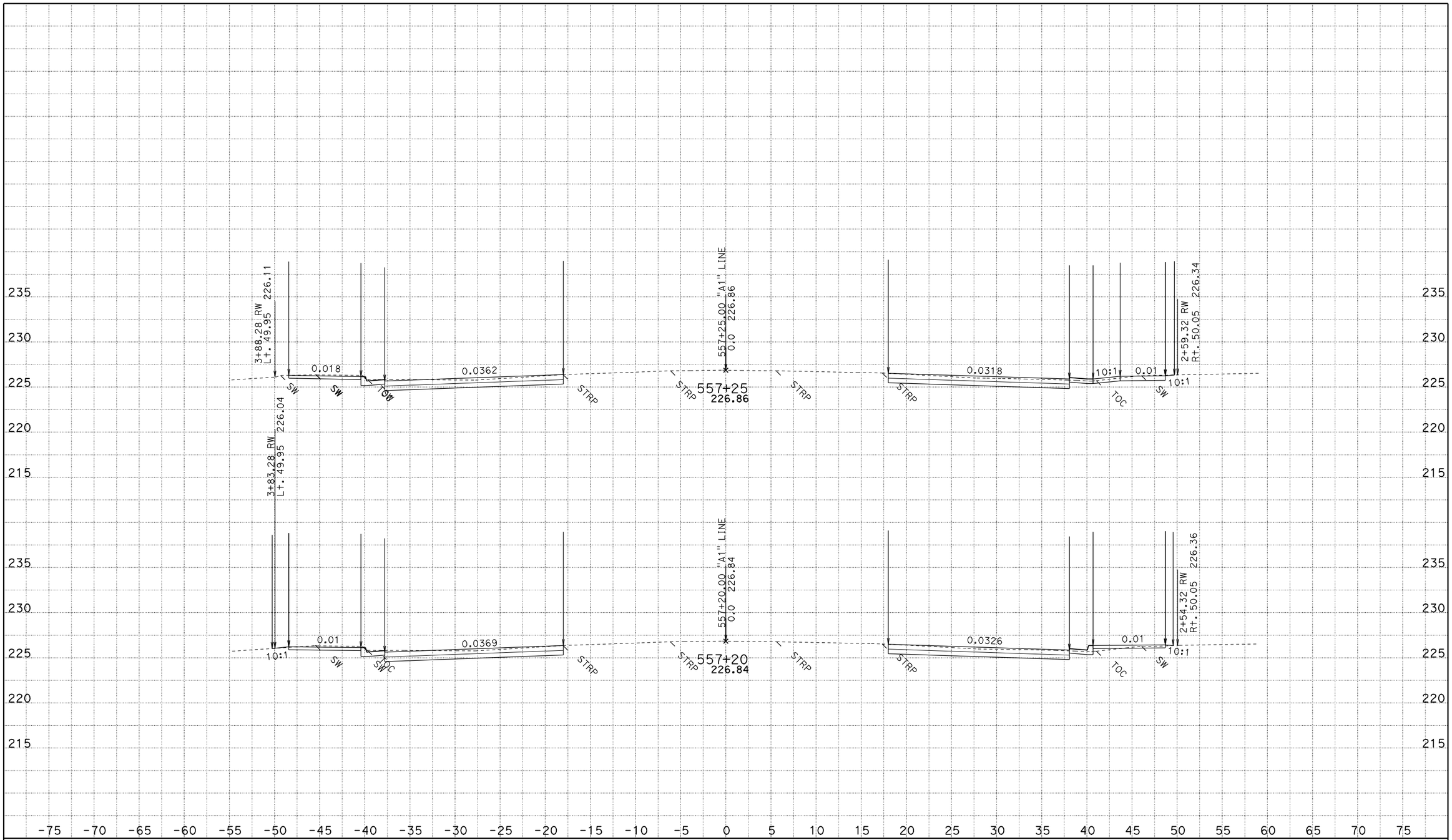

CREATED BY: JASteffan
DATE: 10/14/2009
KC Project: 4C580 File: D:\DesignProjects\LosMolinos*C580\a1xsectns.ear

CONTRACT: 02-4C580
DIST/CO/RTE/PM: 02-TEH 99 - PM 11.6/12.6
PROJECT ID: LOS MOLINOS

SCALE: 1" = 5' Horiz.
1" = 5' Vert.

All Dimensions are US Survey Feet

A1
CROSS SECTIONS
SHEET 27 OF 61

FOR EARTHWORK DEVELOPMENT ONLY

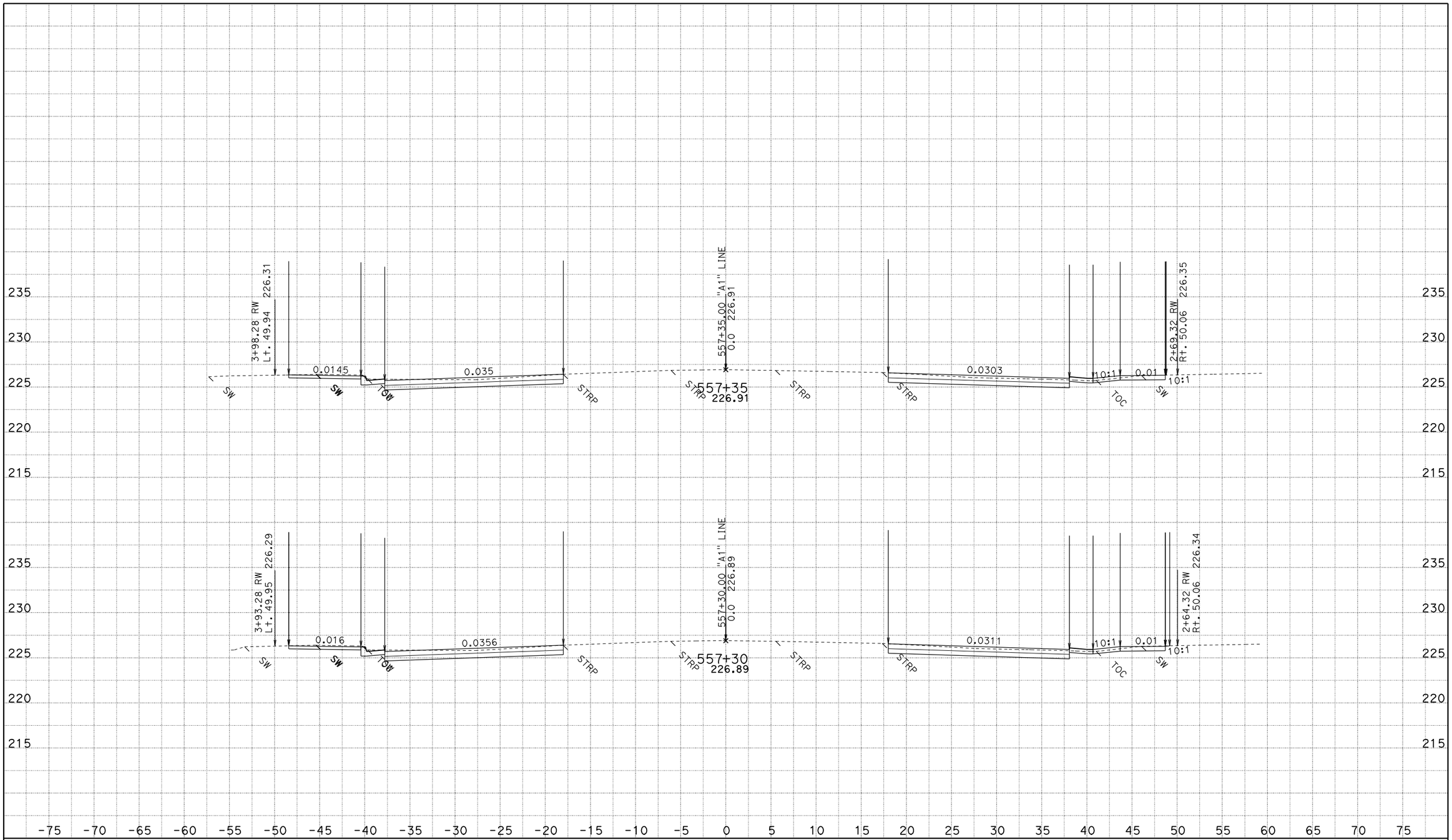

CREATED BY: JASteffan
DATE: 10/14/2009
KC Project: 4C580 File: D:\DesignProjects\LosMolinos*C580\a1xsectns.ear

CONTRACT: 02-4C580
DIST/CO/RTE/PM: 02-TEH 99 - PM 11.6/12.6
PROJECT ID: LOS MOLINOS

SCALE: 1" = 5' Horiz.
1" = 5' Vert.

All Dimensions are US Survey Feet

A1
CROSS SECTIONS
SHEET 28 OF 61

FOR EARTHWORK DEVELOPMENT ONLY

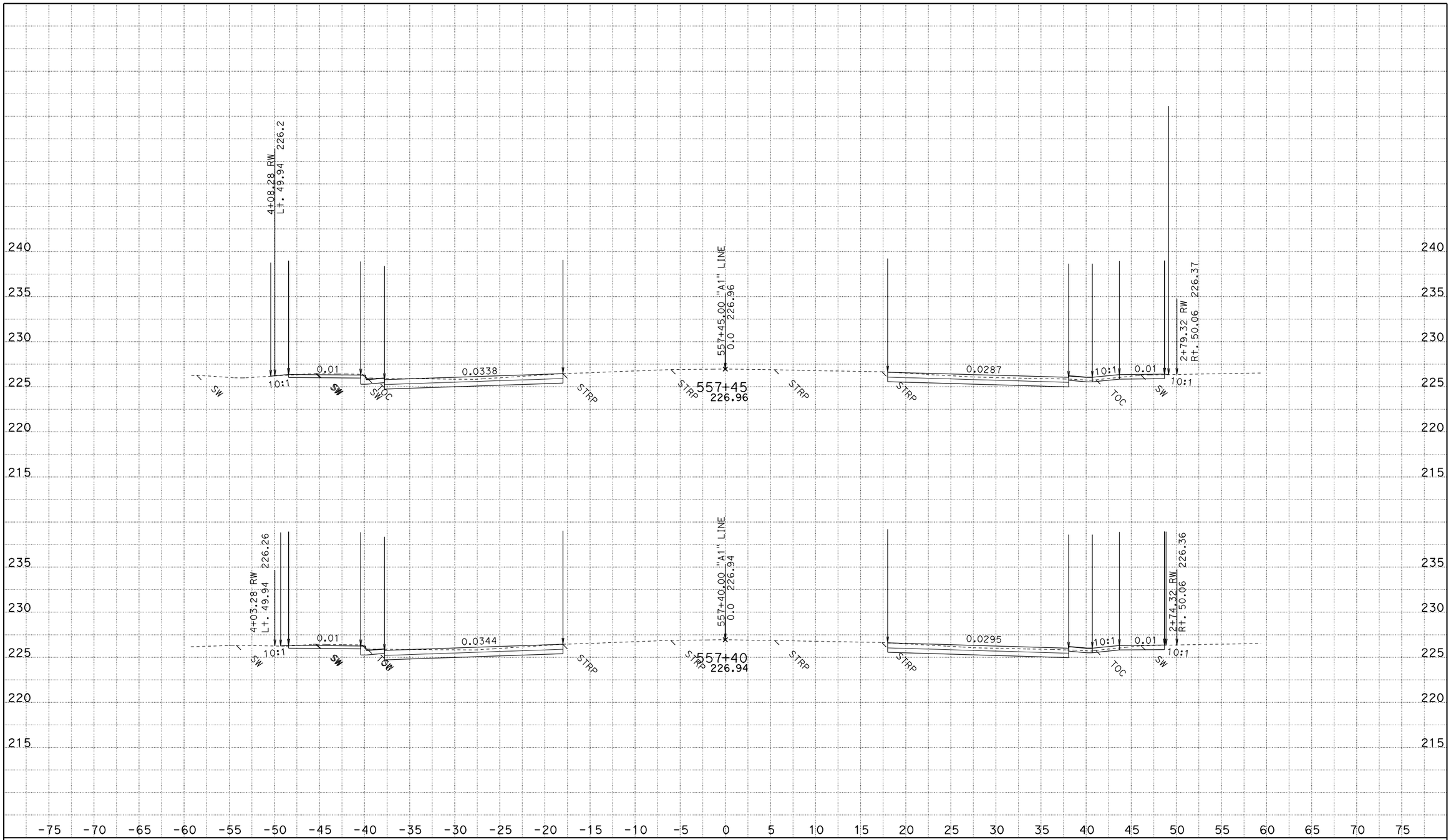

CREATED BY: JASteffan
DATE: 10/14/2009
KC Project: 4C580 File: D:\DesignProjects\LosMolinos*C580\a1xsectns.ear

CONTRACT: 02-4C580
DIST/CO/RTE/PM: 02-TEH 99 - PM 11.6/12.6
PROJECT ID: LOS MOLINOS

SCALE: 1" = 5' Horiz.
1" = 5' Vert.

All Dimensions are US Survey Feet

A1
CROSS SECTIONS
SHEET 29 OF 61

FOR EARTHWORK DEVELOPMENT ONLY

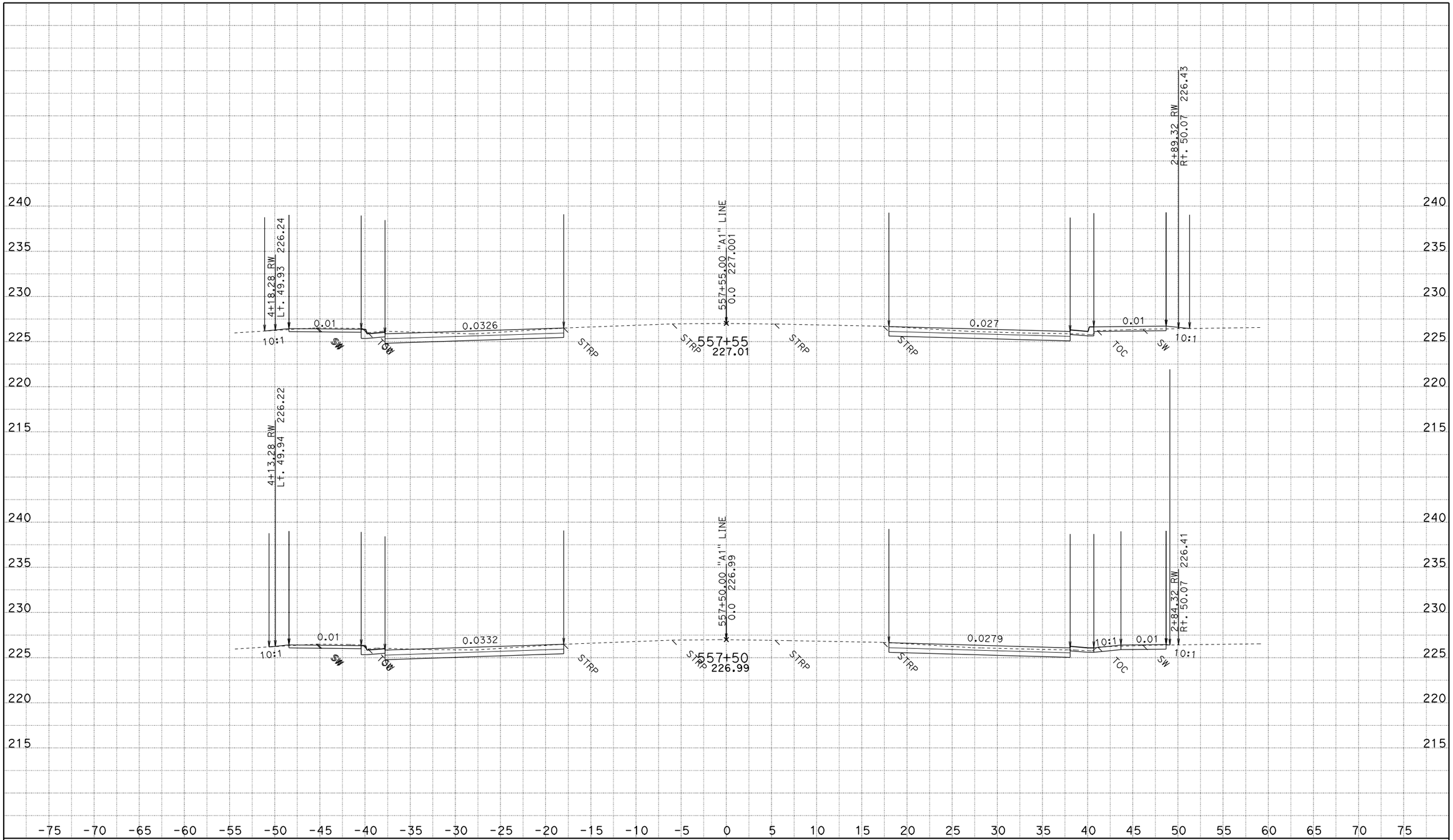

CREATED BY: JASteffan
DATE: 10/14/2009
KC Project: 4C580 File: D:\DesignProjects\LosMolinos*C580\a1xsectns.ear

CONTRACT: 02-4C580
DIST/CO/RTE/PM: 02-TEH 99 - PM 11.6/12.6
PROJECT ID: LOS MOLINOS

SCALE: 1" = 5' Horiz.
1" = 5' Vert.

All Dimensions are US Survey Feet

A1
CROSS SECTIONS
SHEET 30 OF 61

FOR EARTHWORK DEVELOPMENT ONLY

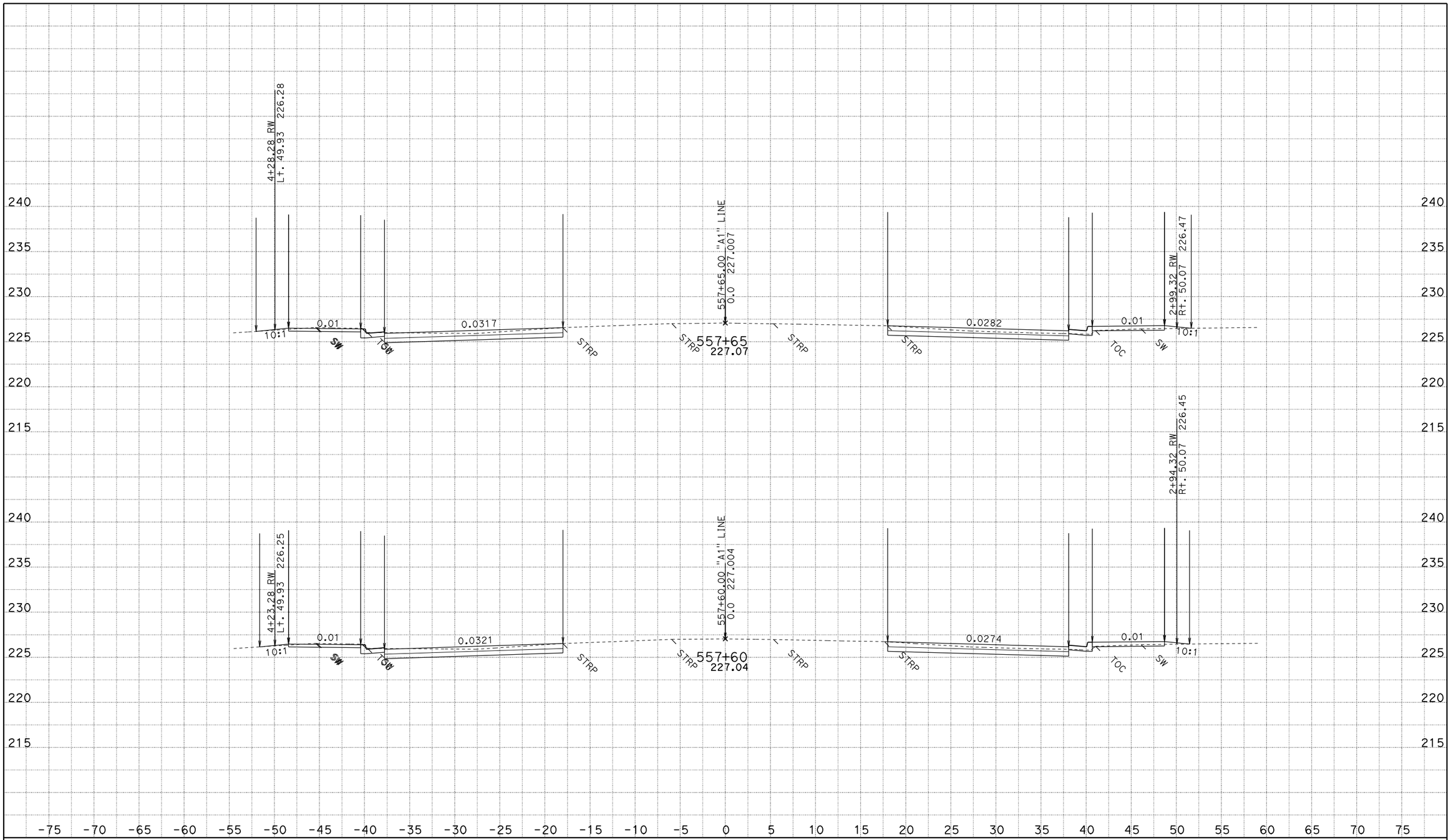

CREATED BY: JASteffan
DATE: 10/14/2009
KC Project: 4C580 File: D:\DesignProjects\LosMolinos*C580\a1xsectns.ear

CONTRACT: 02-4C580
DIST/CO/RTE/PM: 02-TEH 99 - PM 11.6/12.6
PROJECT ID: LOS MOLINOS

SCALE: 1" = 5' Horiz.
1" = 5' Vert.

All Dimensions are US Survey Feet

A1
CROSS SECTIONS
SHEET 31 OF 61

FOR EARTHWORK DEVELOPMENT ONLY

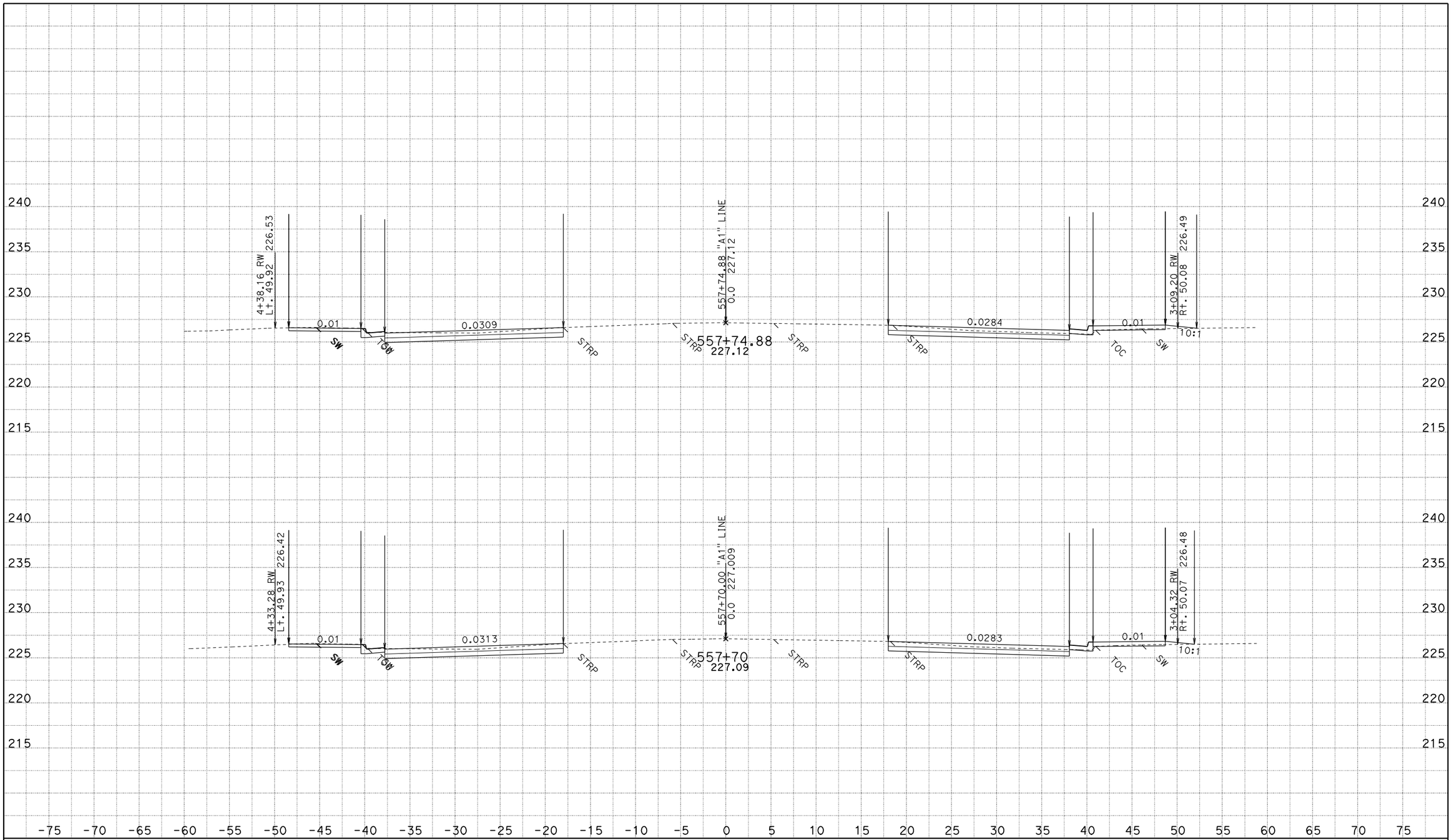

CREATED BY: JASteffan
DATE: 10/14/2009
KC Project: 4C580 File: D:\DesignProjects\LosMolinos*C580\a1xsectns.ear

CONTRACT: 02-4C580
DIST/CO/RTE/PM: 02-TEH 99 - PM 11.6/12.6
PROJECT ID: LOS MOLINOS

SCALE: 1" = 5' Horiz.
1" = 5' Vert.

All Dimensions are US Survey Feet

A1
CROSS SECTIONS
SHEET 32 OF 61

FOR EARTHWORK DEVELOPMENT ONLY

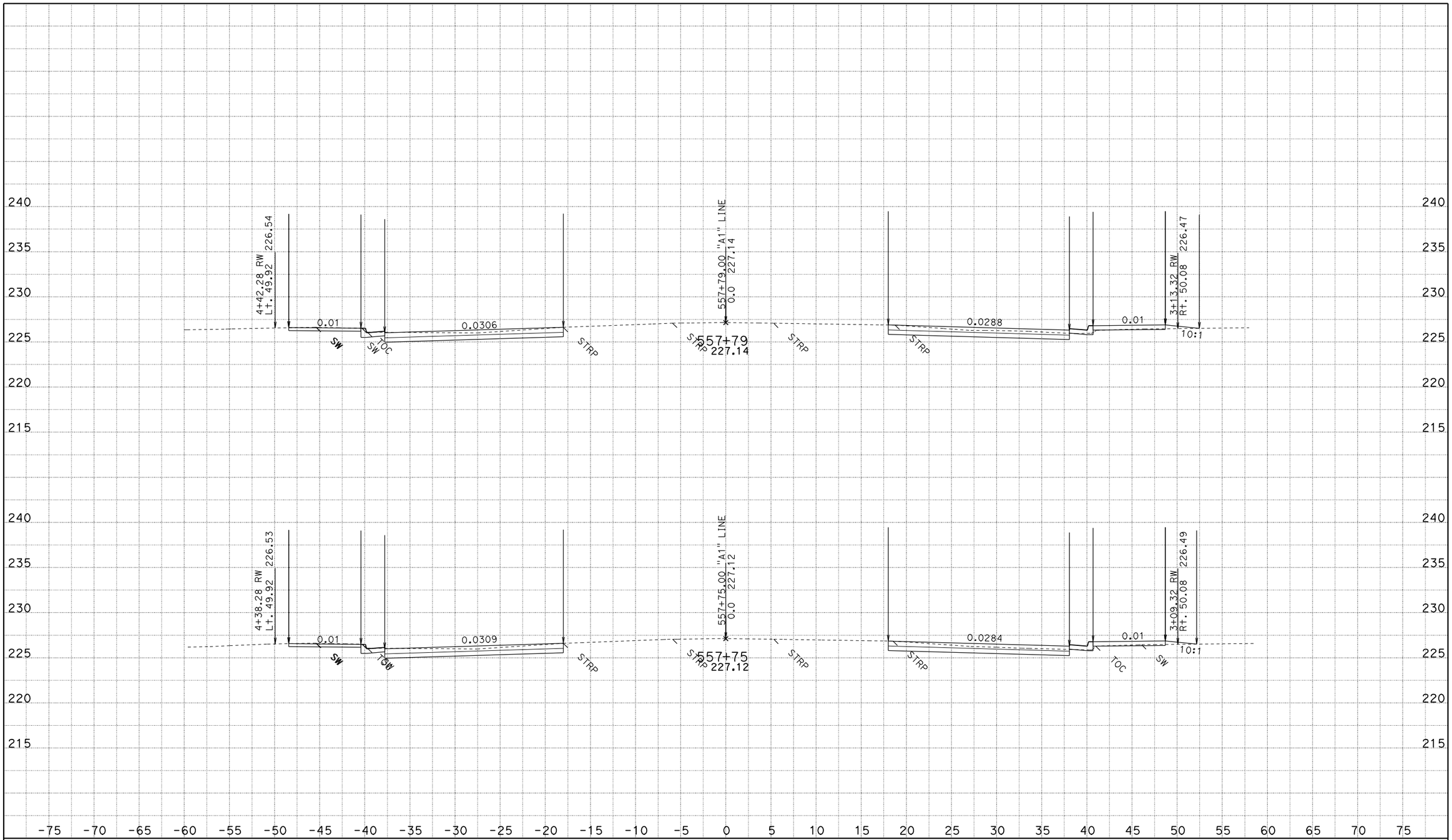

CREATED BY: JASteffan
DATE: 10/14/2009
KC Project: 4C580 File: D:\DesignProjects\LosMolinos*C580\a1xsectns.ear

CONTRACT: 02-4C580
DIST/CO/RTE/PM: 02-TEH 99 - PM 11.6/12.6
PROJECT ID: LOS MOLINOS

SCALE: 1" = 5' Horiz.
1" = 5' Vert.

All Dimensions are US Survey Feet

A1
CROSS SECTIONS
SHEET 33 OF 61

FOR EARTHWORK DEVELOPMENT ONLY

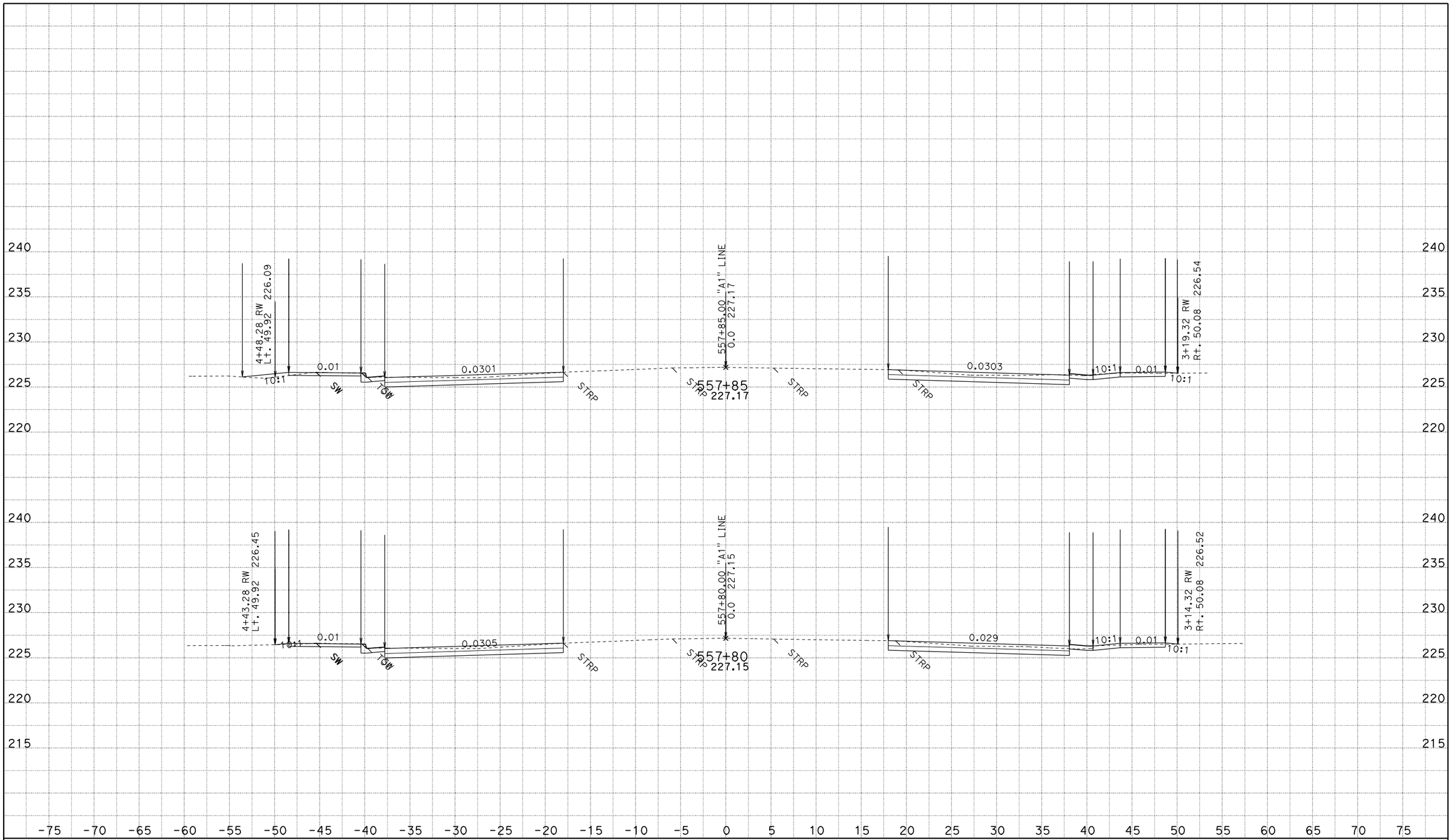

CREATED BY: JASteffan
DATE: 10/14/2009
KC Project: 4C580 File: D:\DesignProjects\LosMolinos*C580\a1xsectns.ear

CONTRACT: 02-4C580
DIST/CO/RTE/PM: 02-TEH 99 - PM 11.6/12.6
PROJECT ID: LOS MOLINOS

SCALE: 1" = 5' Horiz.
1" = 5' Vert.

All Dimensions are US Survey Feet

A1
CROSS SECTIONS
SHEET 34 OF 61

FOR EARTHWORK DEVELOPMENT ONLY

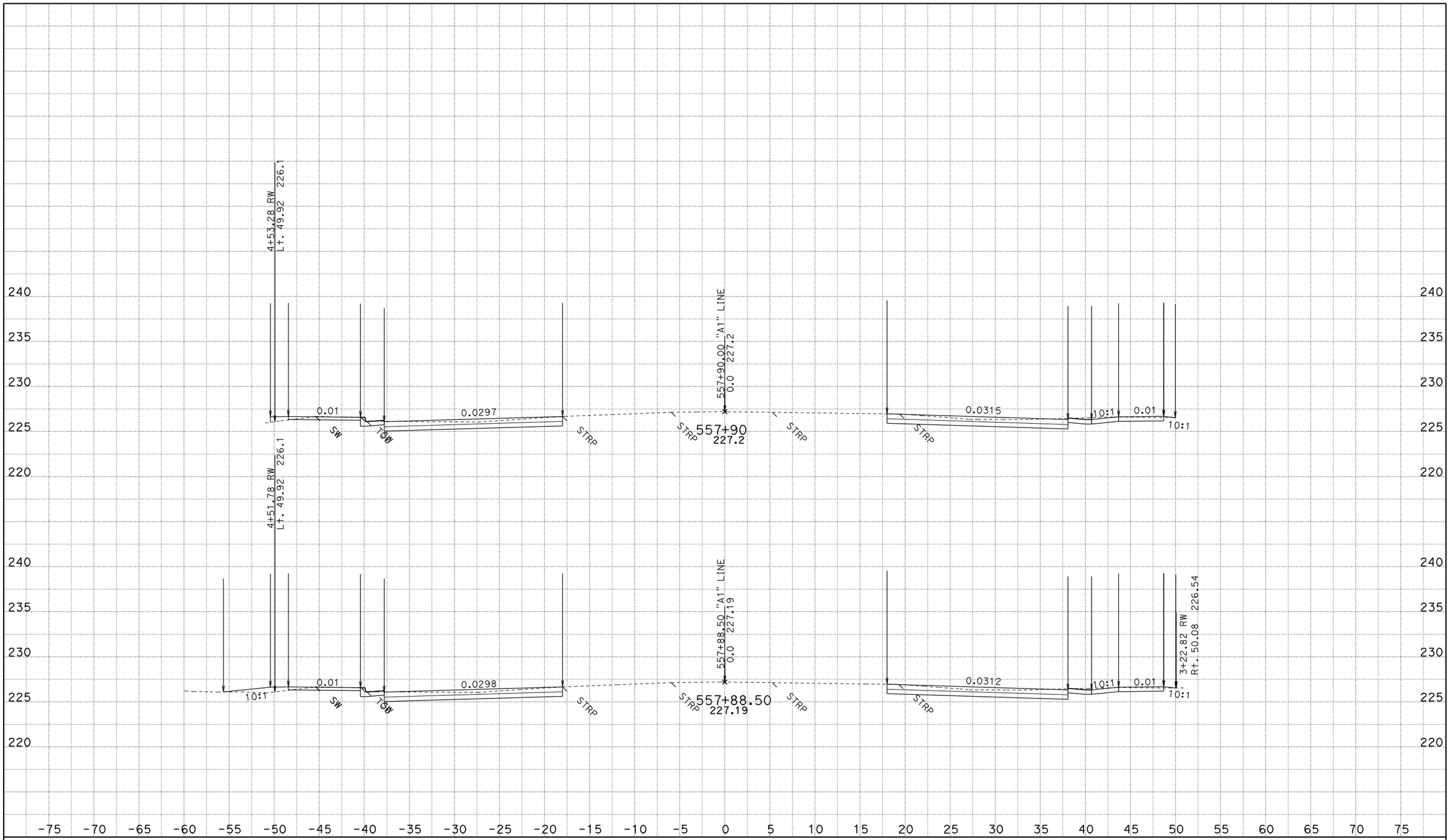

CREATED BY: JASteffan
DATE: 10/14/2009
KC Project: 4C580 File: D:\DesignProjects\LosMolinos*C580\a1xsectns.ear

CONTRACT: 02-4C580
DIST/CO/RTE/PM: 02-TEH 99 - PM 11.6/12.6
PROJECT ID: LOS MOLINOS

SCALE: 1" = 5' Horiz.
1" = 5' Vert.

All Dimensions are US Survey Feet

A1
CROSS SECTIONS
SHEET 35 OF 61

FOR EARTHWORK DEVELOPMENT ONLY

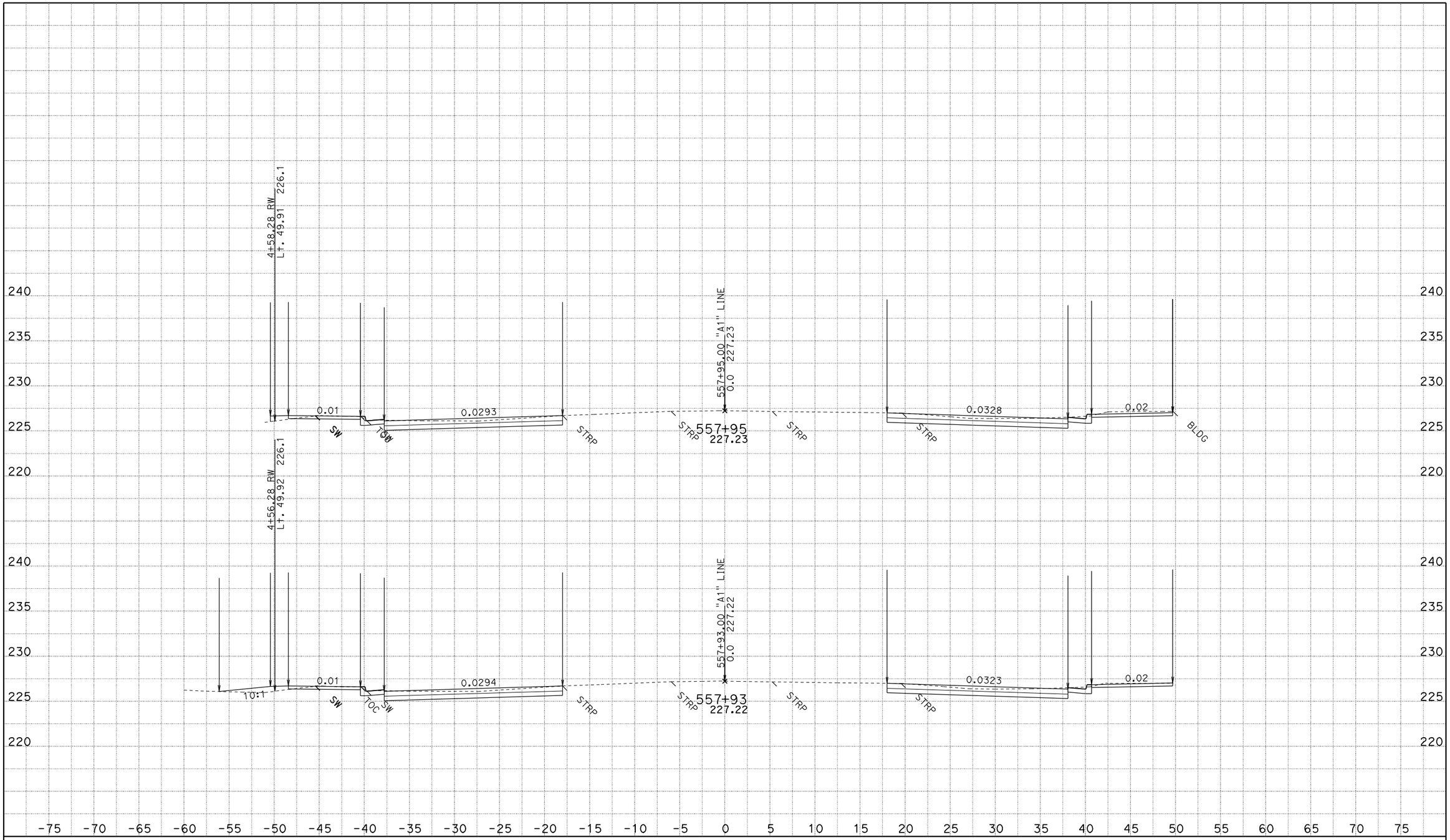

CREATED BY: JASteffan
DATE: 10/14/2009
KC Project: 4C580 File: D:\DesignProjects\LosMolinos*C580\a1xsectns.ear

CONTRACT: 02-4C580
DIST/CO/RTE/PM: 02-TEH 99 - PM 11.6/12.6
PROJECT ID: LOS MOLINOS

SCALE: 1" = 5' Horiz.
1" = 5' Vert.

All Dimensions are US Survey Feet

A1
CROSS SECTIONS
SHEET 36 OF 61

FOR EARTHWORK DEVELOPMENT ONLY

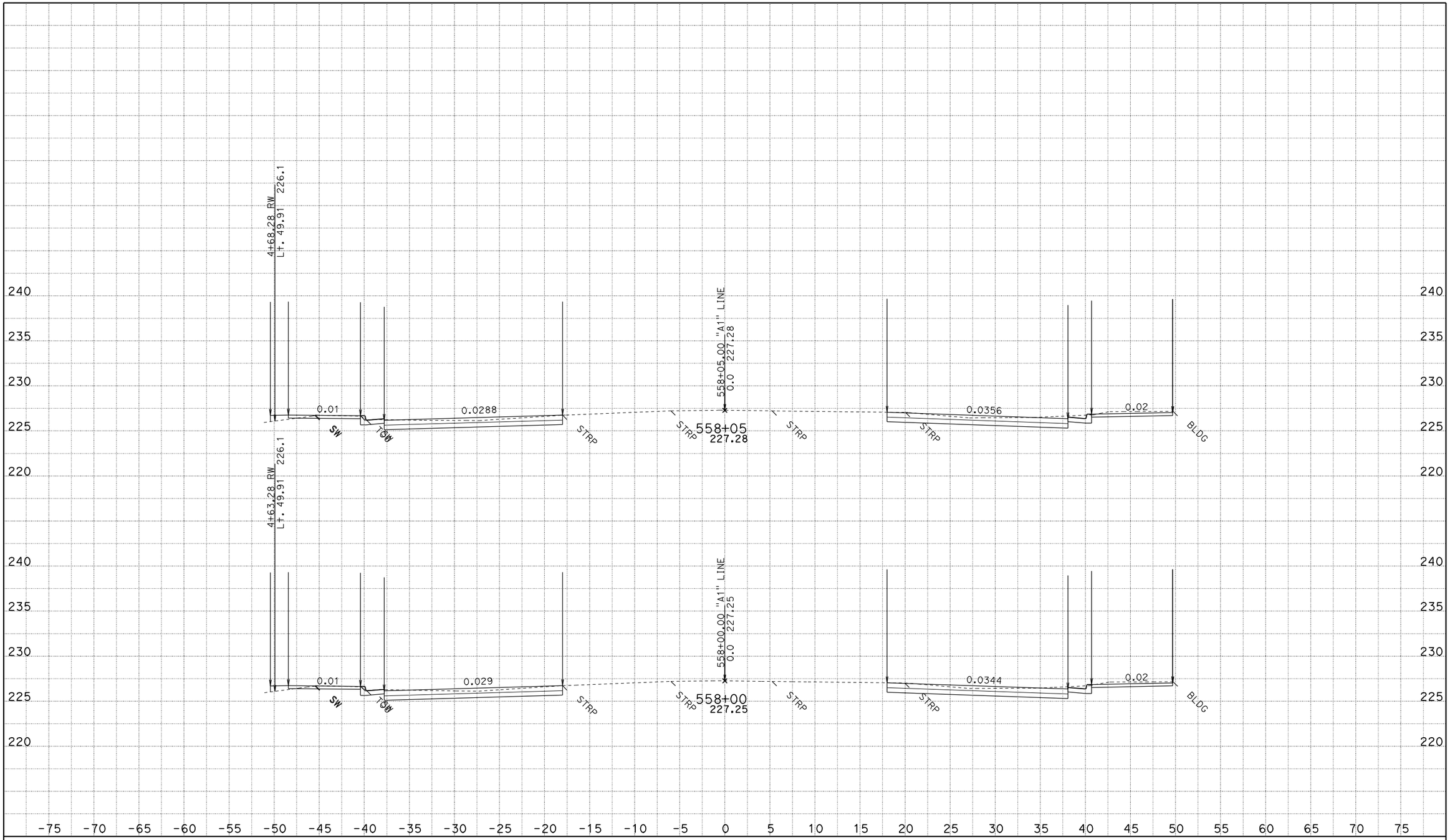

CREATED BY: JASteffan
DATE: 10/14/2009
KC Project: 4C580 File: D:\DesignProjects\LosMolinos*C580\a1xsectns.ear

CONTRACT: 02-4C580
DIST/CO/RTE/PM: 02-TEH 99 - PM 11.6/12.6
PROJECT ID: LOS MOLINOS

SCALE: 1" = 5' Horiz.
1" = 5' Vert.

All Dimensions are US Survey Feet

A1
CROSS SECTIONS
SHEET 37 OF 61

FOR EARTHWORK DEVELOPMENT ONLY

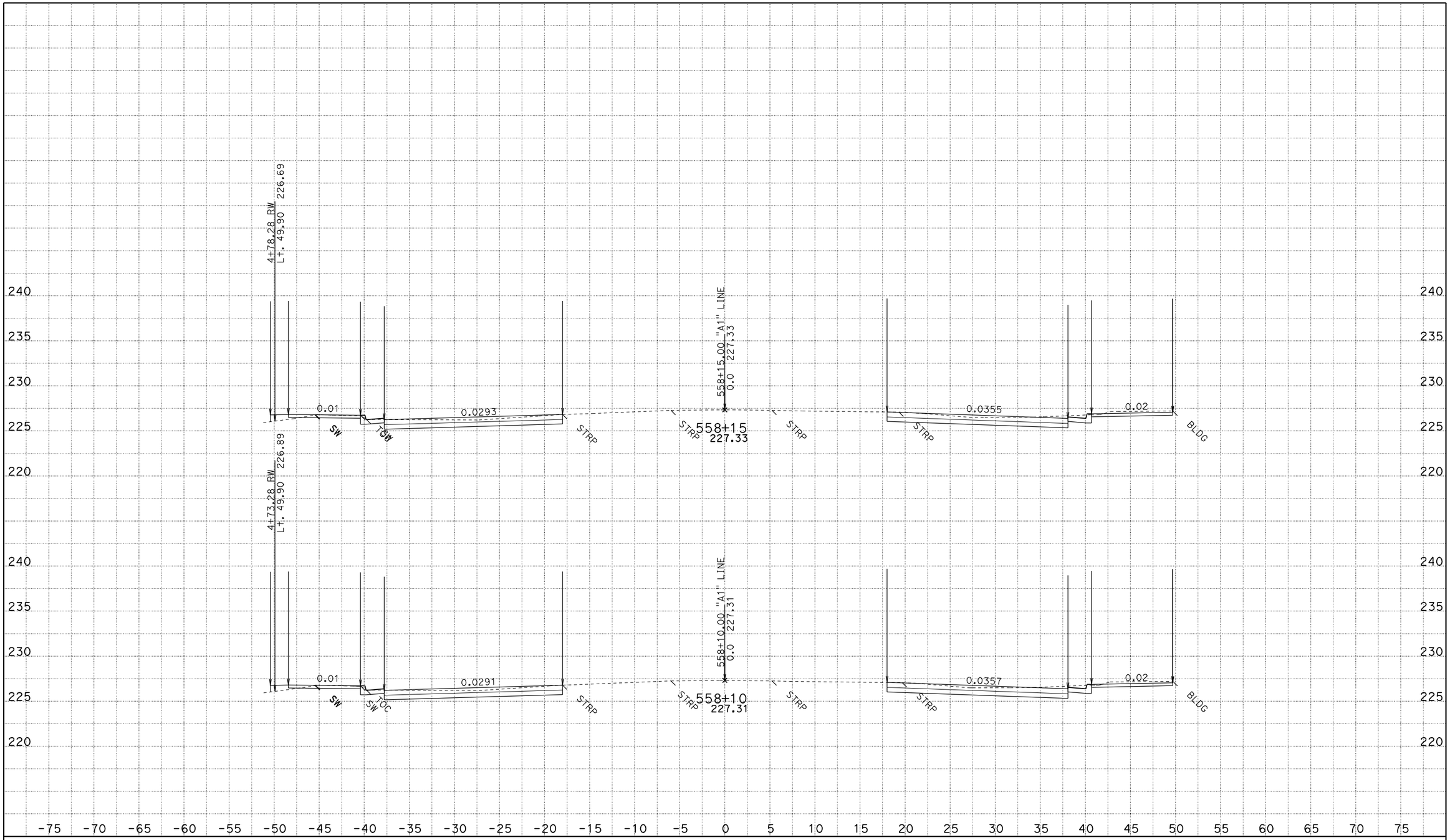

CREATED BY: JASteffan
DATE: 10/14/2009
KC Project: 4C580 File: D:\DesignProjects\LosMolinos*C580\a1xsectns.ear

CONTRACT: 02-4C580
DIST/CO/RTE/PM: 02-TEH 99 - PM 11.6/12.6
PROJECT ID: LOS MOLINOS

SCALE: 1" = 5' Horiz.
1" = 5' Vert.

All Dimensions are US Survey Feet

A1
CROSS SECTIONS
SHEET 38 OF 61

FOR EARTHWORK DEVELOPMENT ONLY

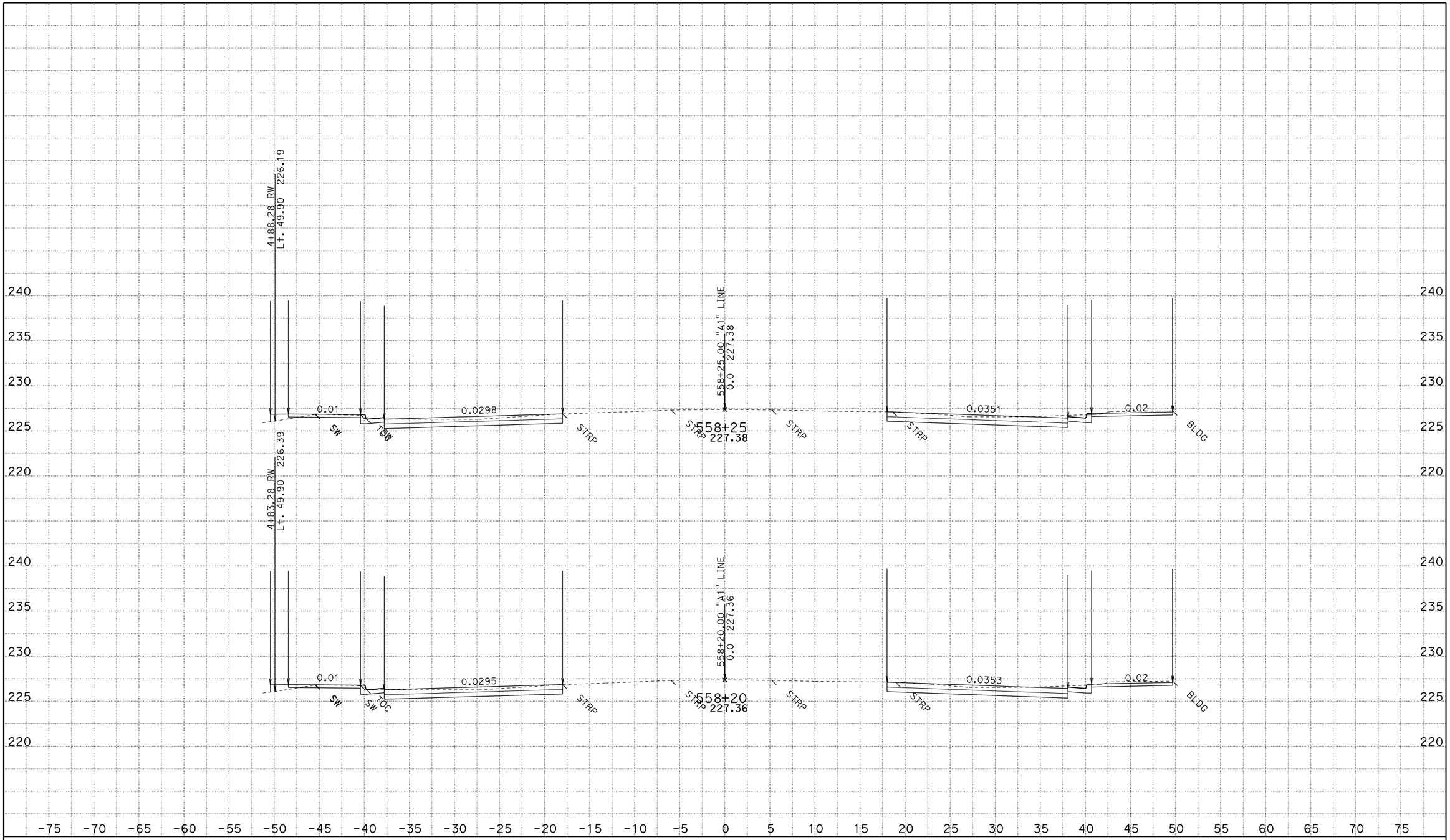

CREATED BY: JASteffan
DATE: 10/14/2009
KC Project: 4C580 File: D:\DesignProjects\LosMolinos*C580\a1xsectns.ear

CONTRACT: 02-4C580
DIST/CO/RTE/PM: 02-TEH 99 - PM 11.6/12.6
PROJECT ID: LOS MOLINOS

SCALE: 1" = 5' Horiz.
1" = 5' Vert.

All Dimensions are US Survey Feet

A1
CROSS SECTIONS
SHEET 39 OF 61

FOR EARTHWORK DEVELOPMENT ONLY

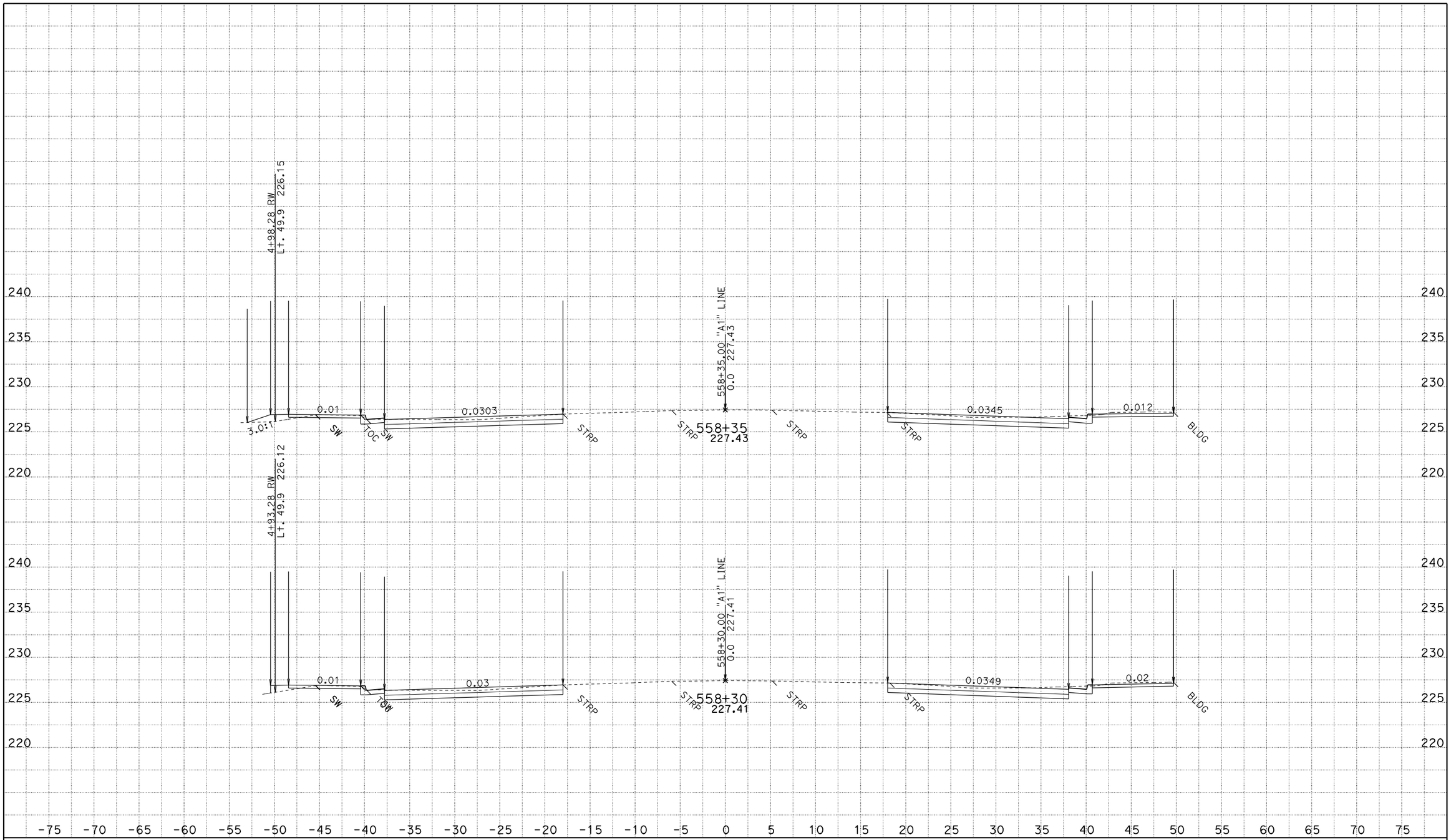

CREATED BY: JASteffan
DATE: 10/14/2009
KC Project: 4C580 File: D:\DesignProjects\LosMolinos*C580\a1xsectns.ear

CONTRACT: 02-4C580
DIST/CO/RTE/PM: 02-TEH 99 - PM 11.6/12.6
PROJECT ID: LOS MOLINOS

SCALE: 1" = 5' Horiz.
1" = 5' Vert.

All Dimensions are US Survey Feet

A1
CROSS SECTIONS
SHEET 40 OF 61

FOR EARTHWORK DEVELOPMENT ONLY

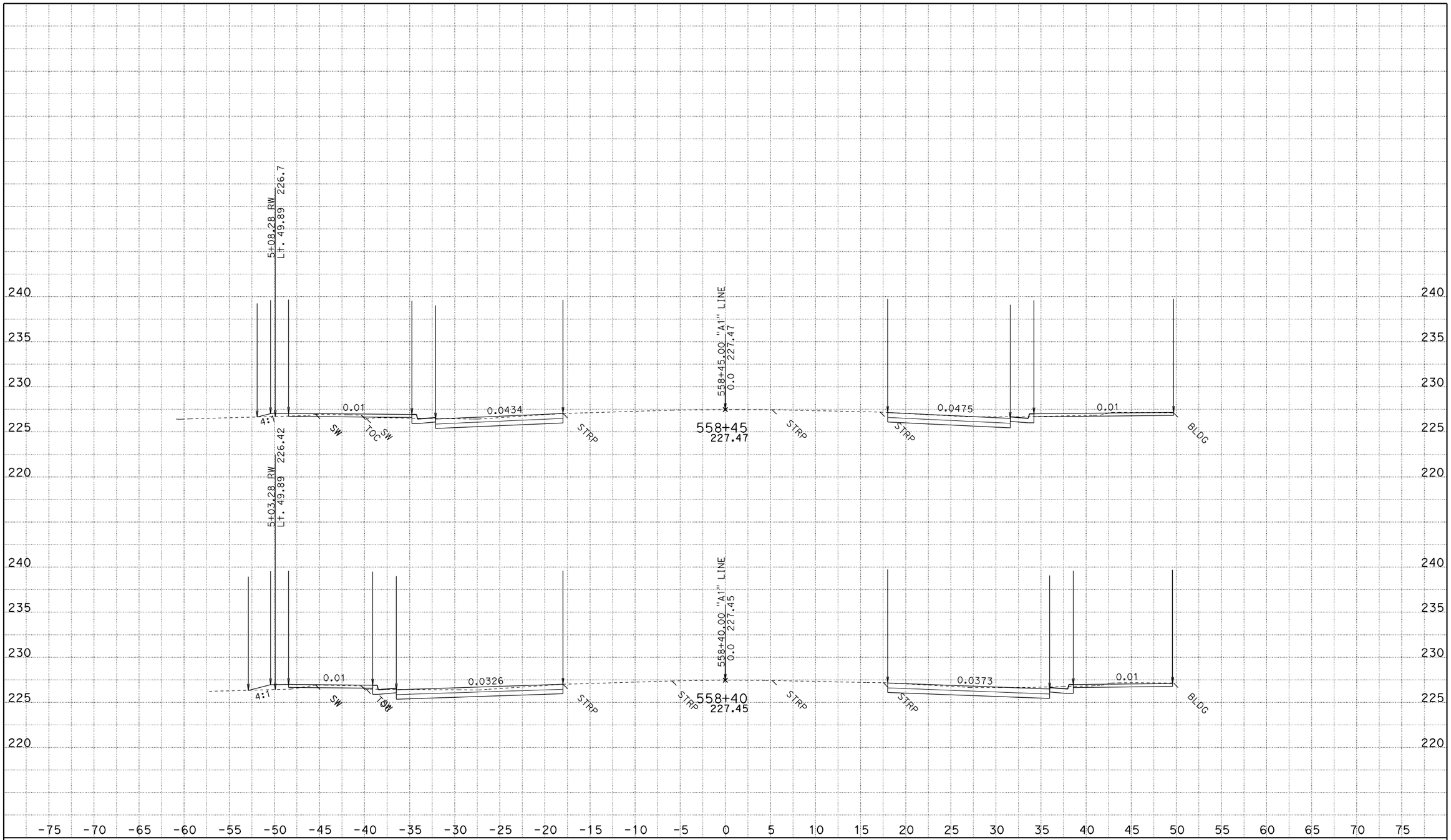

CREATED BY: JASteffan
DATE: 10/14/2009
KC Project: 4C580 File: D:\DesignProjects\LosMolinos*C580\a1xsectns.ear

CONTRACT: 02-4C580
DIST/CO/RTE/PM: 02-TEH 99 - PM 11.6/12.6
PROJECT ID: LOS MOLINOS

SCALE: 1" = 5' Horiz.
1" = 5' Vert.

All Dimensions are US Survey Feet

A1
CROSS SECTIONS

FOR EARTHWORK DEVELOPMENT ONLY

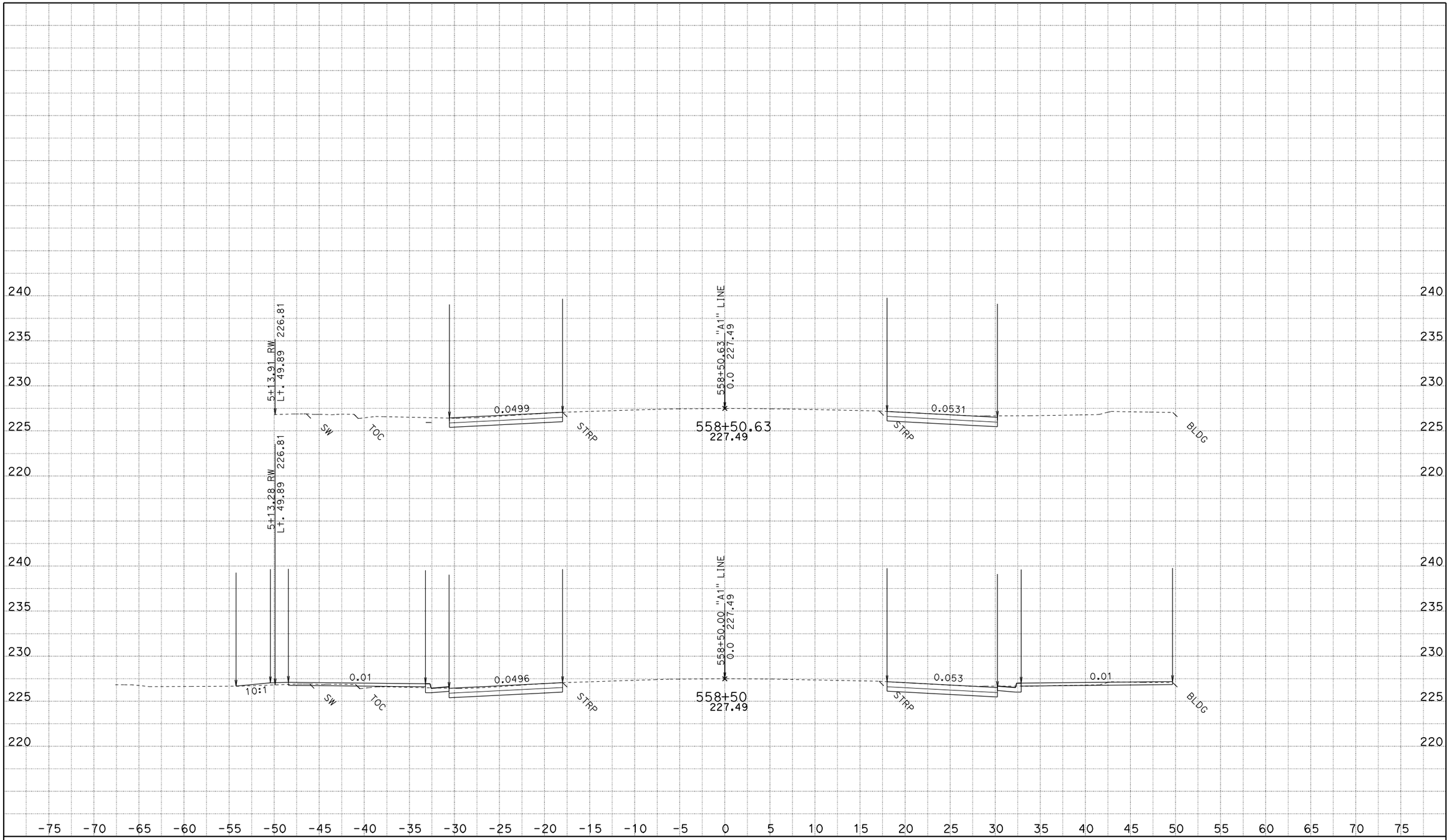

CREATED BY: JASteffan
DATE: 10/14/2009
KC Project: 4C580 File: D:\DesignProjects\LosMolinos*C580\a1xsectns.ear

CONTRACT: 02-4C580
DIST/CO/RTE/PM: 02-TEH 99 - PM 11.6/12.6
PROJECT ID: LOS MOLINOS

SCALE: 1" = 5' Horiz.
1" = 5' Vert.

All Dimensions are US Survey Feet

A1
CROSS SECTIONS
SHEET 42 OF 61

FOR EARTHWORK DEVELOPMENT ONLY

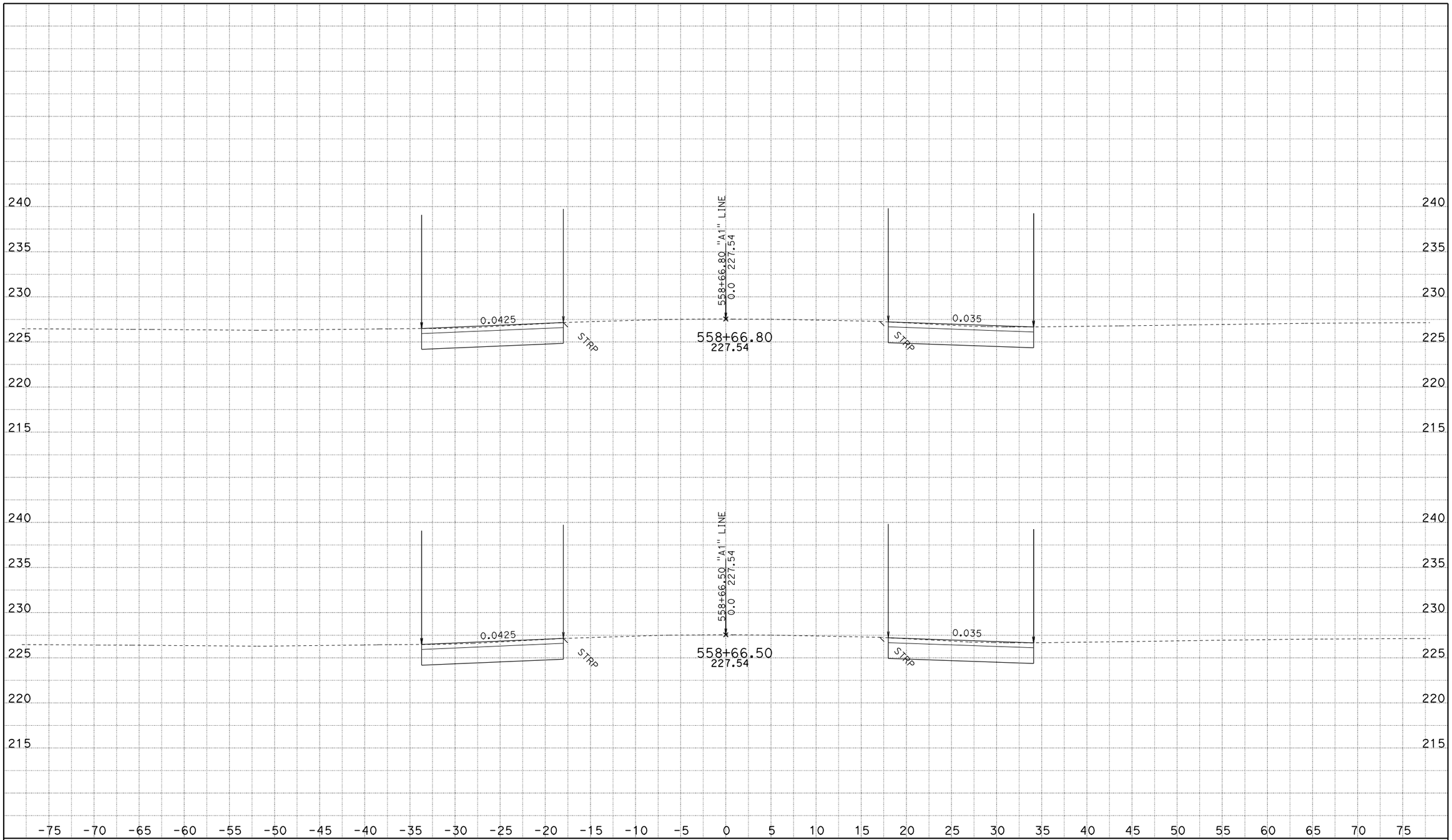

CREATED BY: JASteffan
DATE: 10/14/2009
KC Project: 4C580 File: D:\DesignProjects\LosMolinos*C580\a1xsectns.ear

CONTRACT: 02-4C580
DIST/CO/RTE/PM: 02-TEH 99 - PM 11.6/12.6
PROJECT ID: LOS MOLINOS

SCALE: 1" = 5' Horiz.
1" = 5' Vert.

All Dimensions are US Survey Feet

A1
CROSS SECTIONS

FOR EARTHWORK DEVELOPMENT ONLY

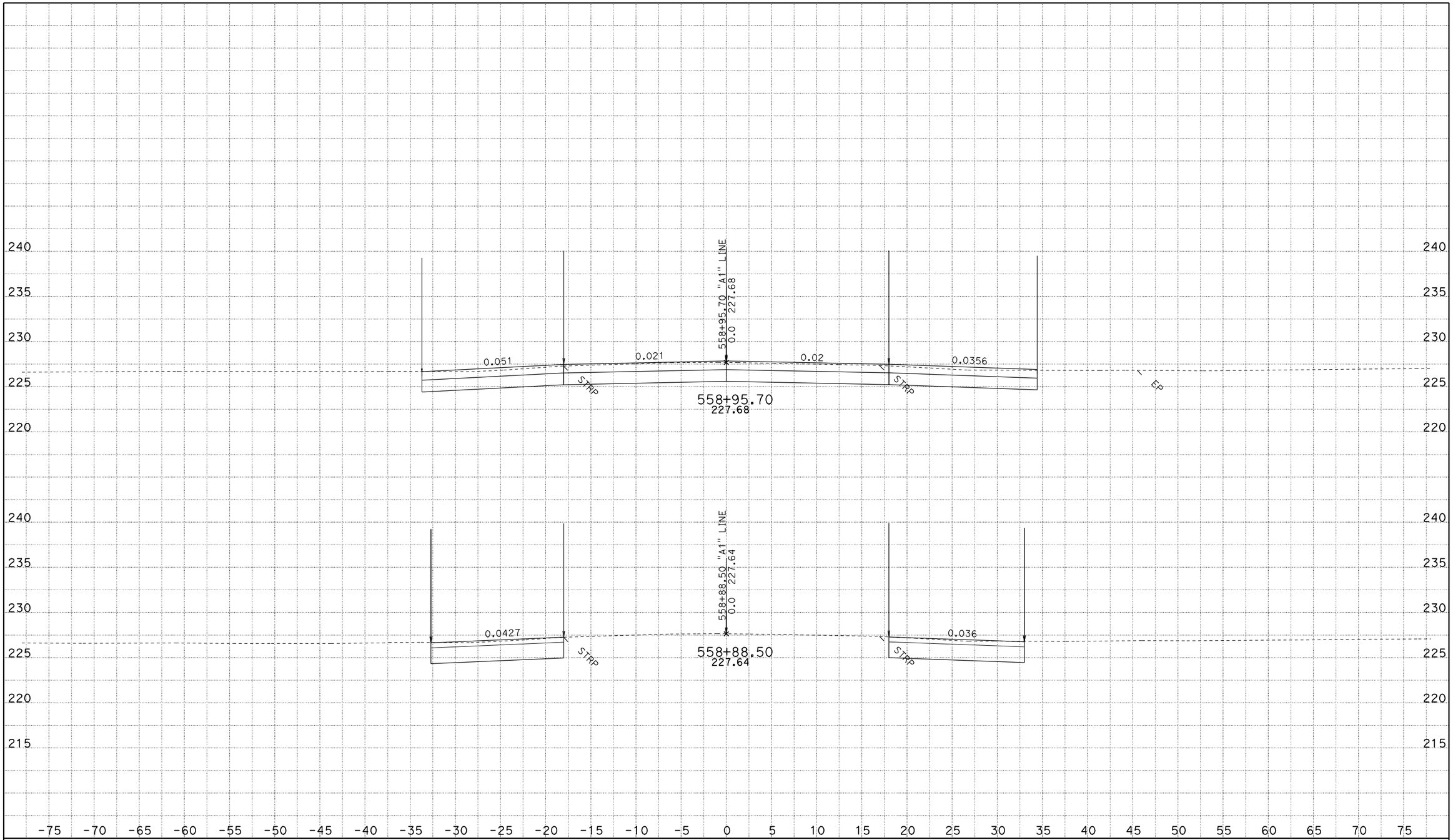

CREATED BY: JASteffan
DATE: 10/14/2009
KC Project: 4C580 File: D:\DesignProjects\LosMolinos*C580\a1xsectns.ear

CONTRACT: 02-4C580
DIST/CO/RTE/PM: 02-TEH 99 - PM 11.6/12.6
PROJECT ID: LOS MOLINOS

SCALE: 1" = 5' Horiz.
1" = 5' Vert.

All Dimensions are US Survey Feet

A1
CROSS SECTIONS
SHEET 44 OF 61

FOR EARTHWORK DEVELOPMENT ONLY

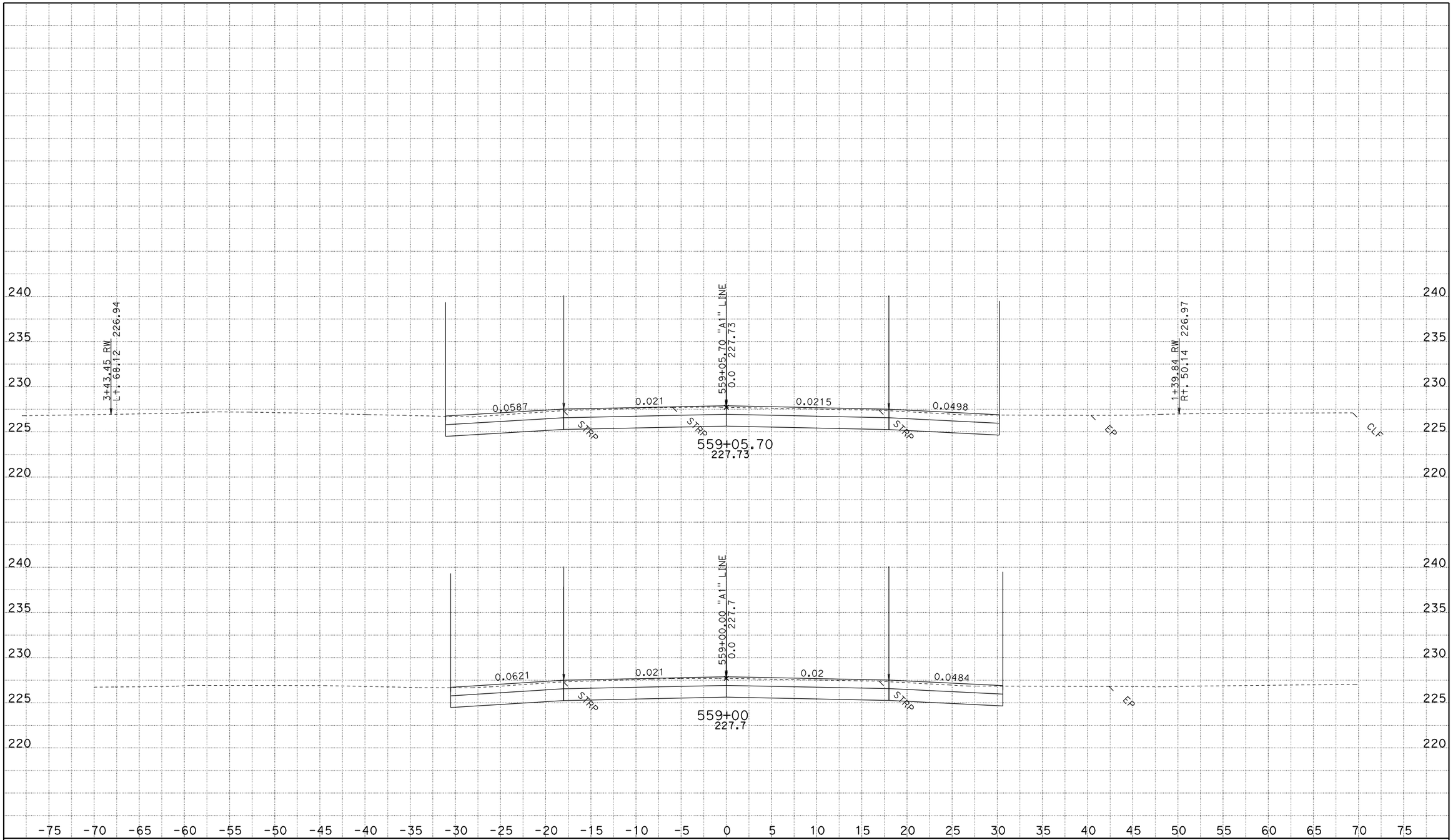

CREATED BY: JASteffan
DATE: 10/14/2009
KC Project: 4C580 File: D:\DesignProjects\LosMolinos*C580\a1xsectns.ear

CONTRACT: 02-4C580
DIST/CO/RTE/PM: 02-TEH 99 - PM 11.6/12.6
PROJECT ID: LOS MOLINOS

SCALE: 1" = 5' Horiz.
1" = 5' Vert.

All Dimensions are US Survey Feet

A1
CROSS SECTIONS
SHEET 45 OF 61

FOR EARTHWORK DEVELOPMENT ONLY

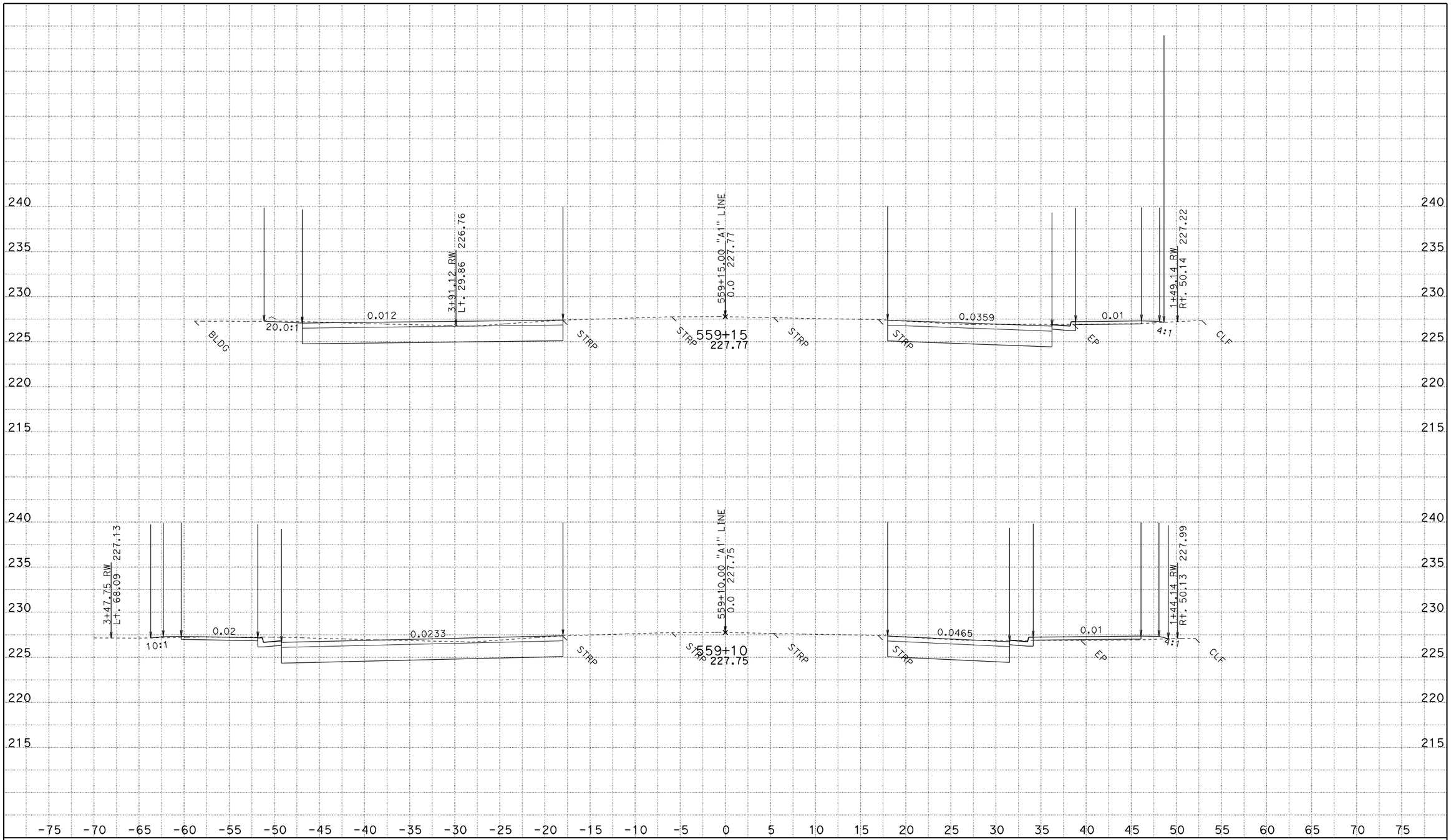

CREATED BY: JASteffan
DATE: 10/14/2009
KC Project: 4C580 File: D:\DesignProjects\LosMolinos*C580\a1xsectns.ear

CONTRACT: 02-4C580
DIST/CO/RTE/PM: 02-TEH 99 - PM 11.6/12.6
PROJECT ID: LOS MOLINOS

SCALE: 1" = 5' Horiz.
1" = 5' Vert.

All Dimensions are US Survey Feet

A1
CROSS SECTIONS

FOR EARTHWORK DEVELOPMENT ONLY

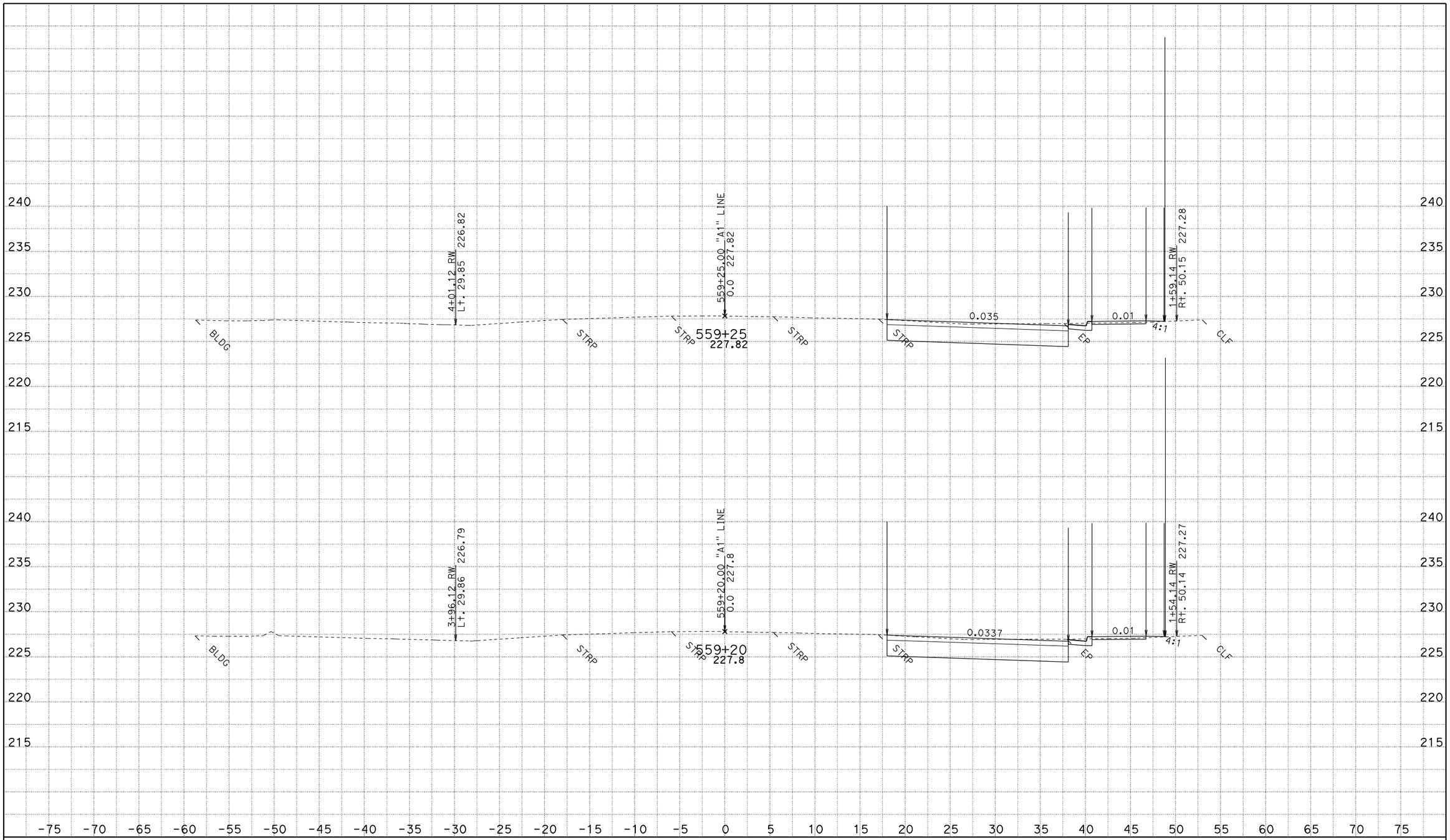

CREATED BY: JASteffan
DATE: 10/14/2009
KC Project: 4C580 File: D:\DesignProjects\LosMolinos*C580\a1xsectns.ear

CONTRACT: 02-4C580
DIST/CO/RTE/PM: 02-TEH 99 - PM 11.6/12.6
PROJECT ID: LOS MOLINOS

SCALE: 1" = 5' Horiz.
1" = 5' Vert.

All Dimensions are US Survey Feet

A1
CROSS SECTIONS

FOR EARTHWORK DEVELOPMENT ONLY

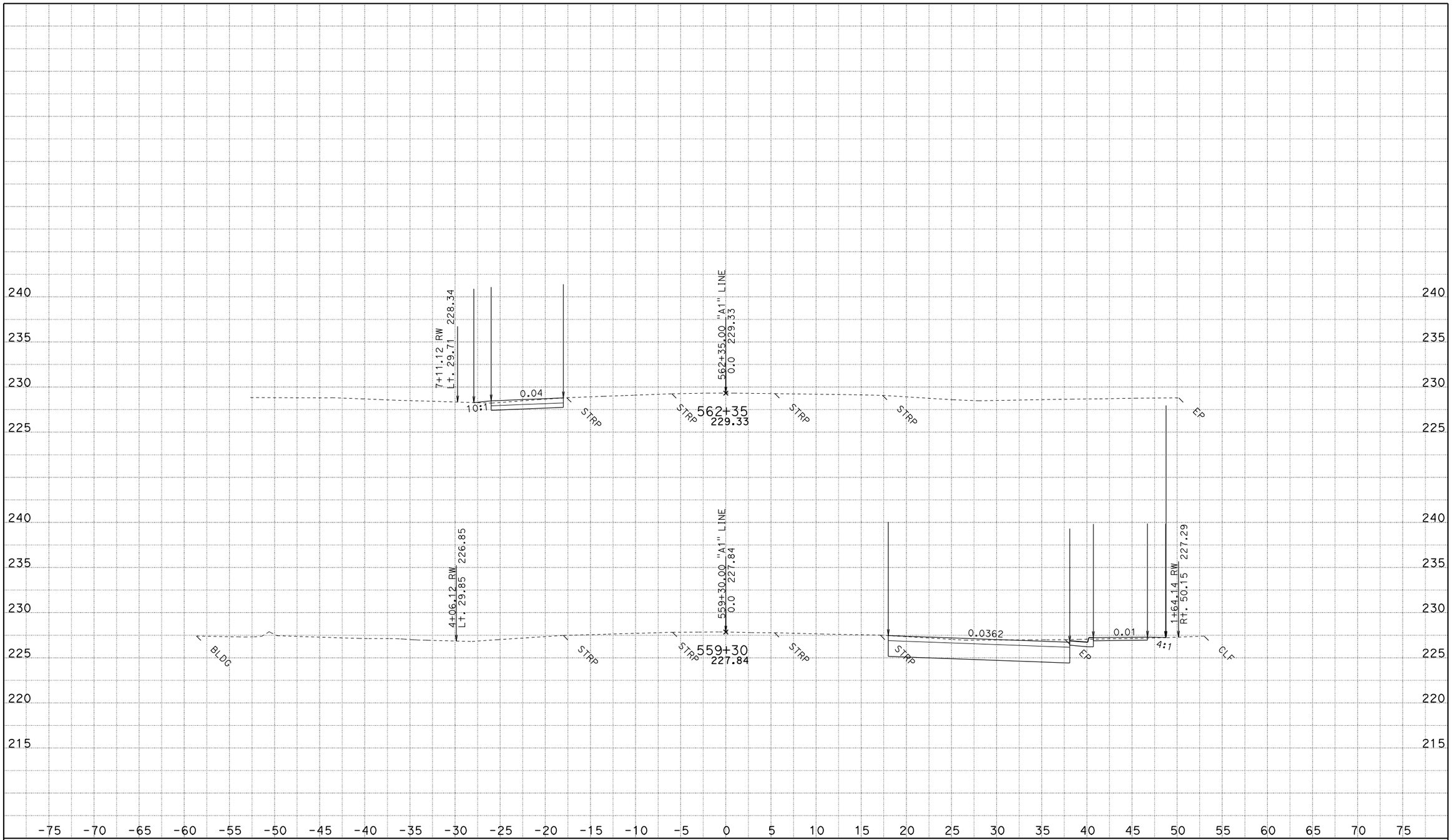

CREATED BY: JASteffan
DATE: 10/14/2009
KC Project: 4C580 File: D:\DesignProjects\LosMolinos*C580\a1xsectns.ear

CONTRACT: 02-4C580
DIST/CO/RTE/PM: 02-TEH 99 - PM 11.6/12.6
PROJECT ID: LOS MOLINOS

SCALE: 1" = 5' Horiz.
1" = 5' Vert.

All Dimensions are US Survey Feet

A1
CROSS SECTIONS
SHEET 48 OF 61

FOR EARTHWORK DEVELOPMENT ONLY

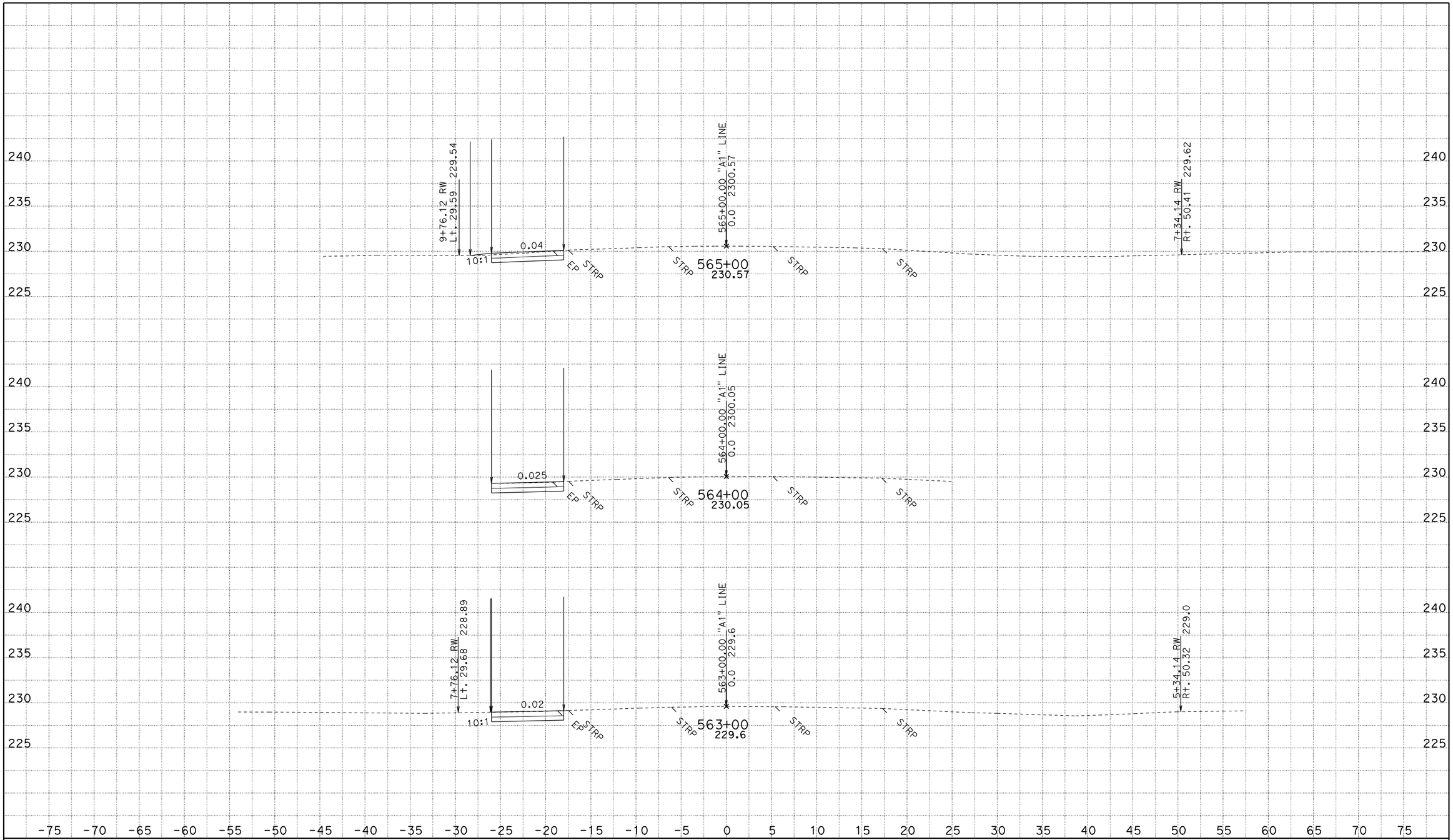

CREATED BY: JASteffan
DATE: 10/14/2009
KC Project: 4C580 File: D:\DesignProjects\LosMolinos*C580\a1xsectns.ear

CONTRACT: 02-4C580
DIST/CO/RTE/PM: 02-TEH 99 - PM 11.6/12.6
PROJECT ID: LOS MOLINOS

SCALE: 1" = 5' Horiz.
1" = 5' Vert.

All Dimensions are US Survey Feet

A1
CROSS SECTIONS
SHEET 49 OF 61

FOR EARTHWORK DEVELOPMENT ONLY

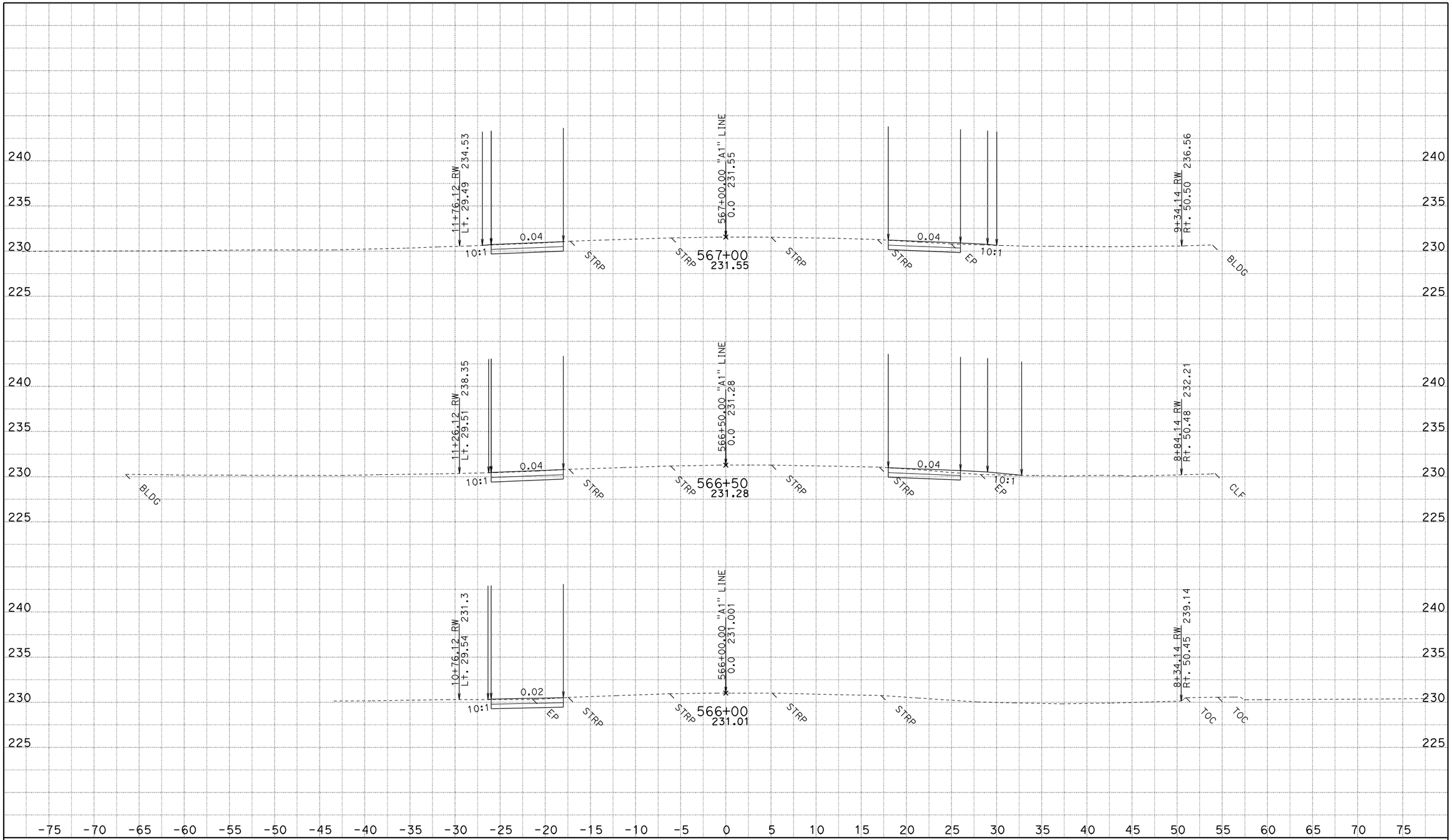

CREATED BY: JASteffan
DATE: 10/14/2009
KC Project: 4C580 File: D:\DesignProjects\LosMolinos*C580\a1xsectns.ear

CONTRACT: 02-4C580
DIST/CO/RTE/PM: 02-TEH 99 - PM 11.6/12.6
PROJECT ID: LOS MOLINOS

SCALE: 1" = 5' Horiz.
1" = 5' Vert.

All Dimensions are US Survey Feet

A1
CROSS SECTIONS
SHEET 50 OF 61

FOR EARTHWORK DEVELOPMENT ONLY

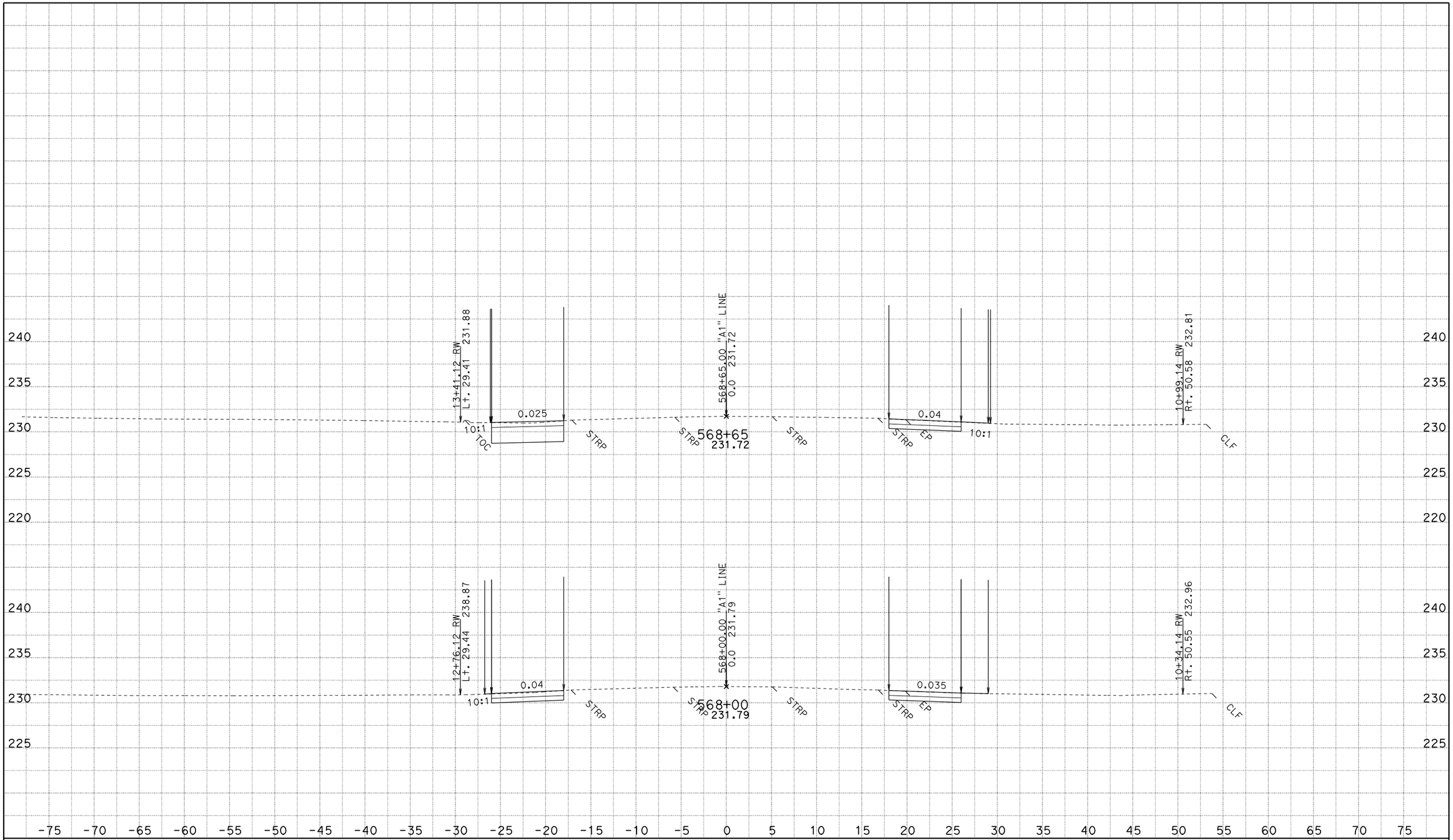

CREATED BY: JASteffan
DATE: 10/14/2009
KC Project: 4C580 File: D:\DesignProjects\LosMolinos*C580\a1xsectns.ear

CONTRACT: 02-4C580
DIST/CO/RTE/PM: 02-TEH 99 - PM 11.6/12.6
PROJECT ID: LOS MOLINOS

SCALE: 1" = 5' Horiz.
1" = 5' Vert.

All Dimensions are US Survey Feet

A1
CROSS SECTIONS
SHEET 51 OF 61

FOR EARTHWORK DEVELOPMENT ONLY

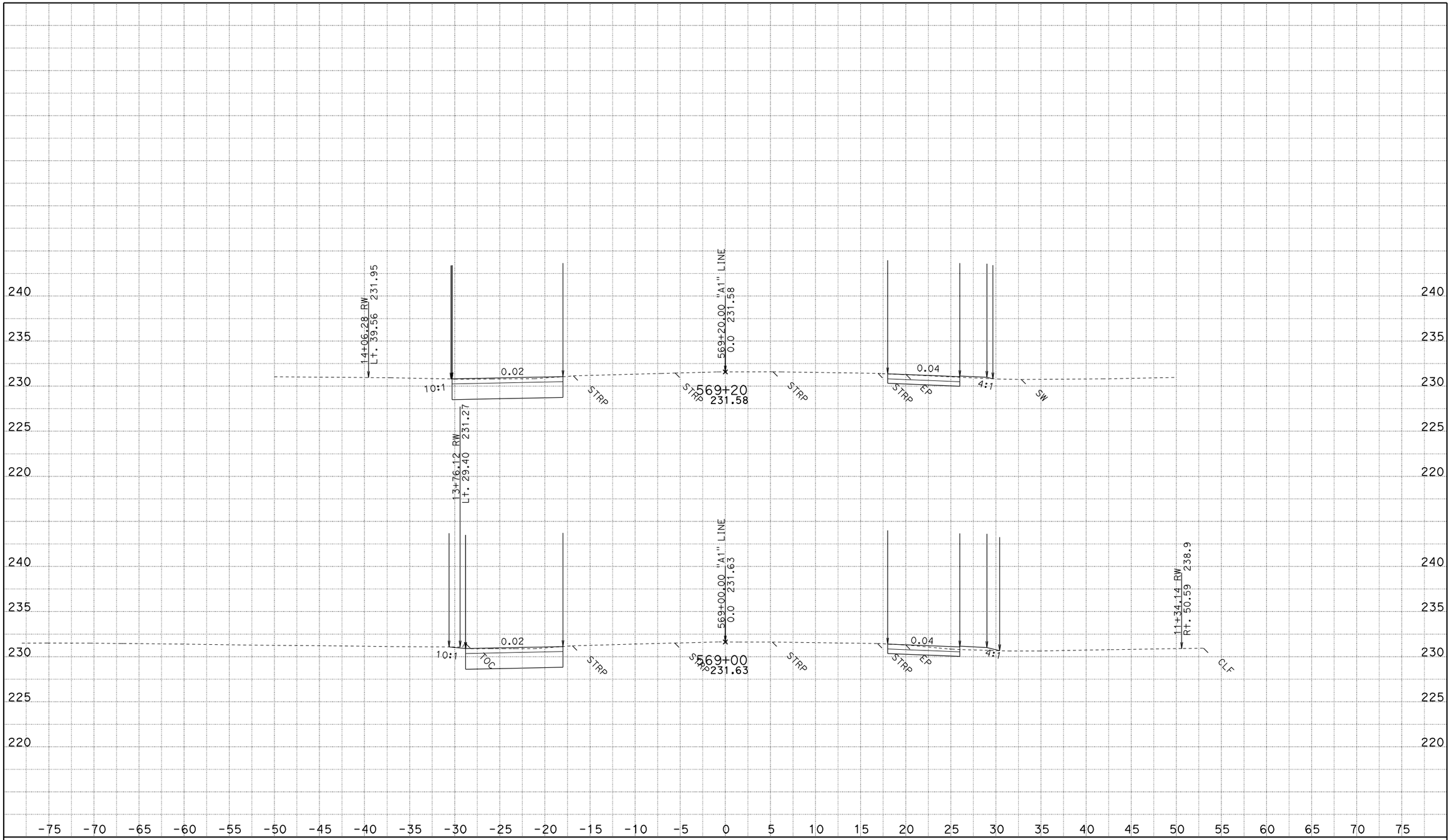

CREATED BY: JASteffan
DATE: 10/14/2009
KC Project: 4C580 File: D:\DesignProjects\LosMolinos*C580\a1xsectns.ear

CONTRACT: 02-4C580
DIST/CO/RTE/PM: 02-TEH 99 - PM 11.6/12.6
PROJECT ID: LOS MOLINOS

SCALE: 1" = 5' Horiz.
1" = 5' Vert.

All Dimensions are US Survey Feet

A1
CROSS SECTIONS
SHEET 52 OF 61

FOR EARTHWORK DEVELOPMENT ONLY

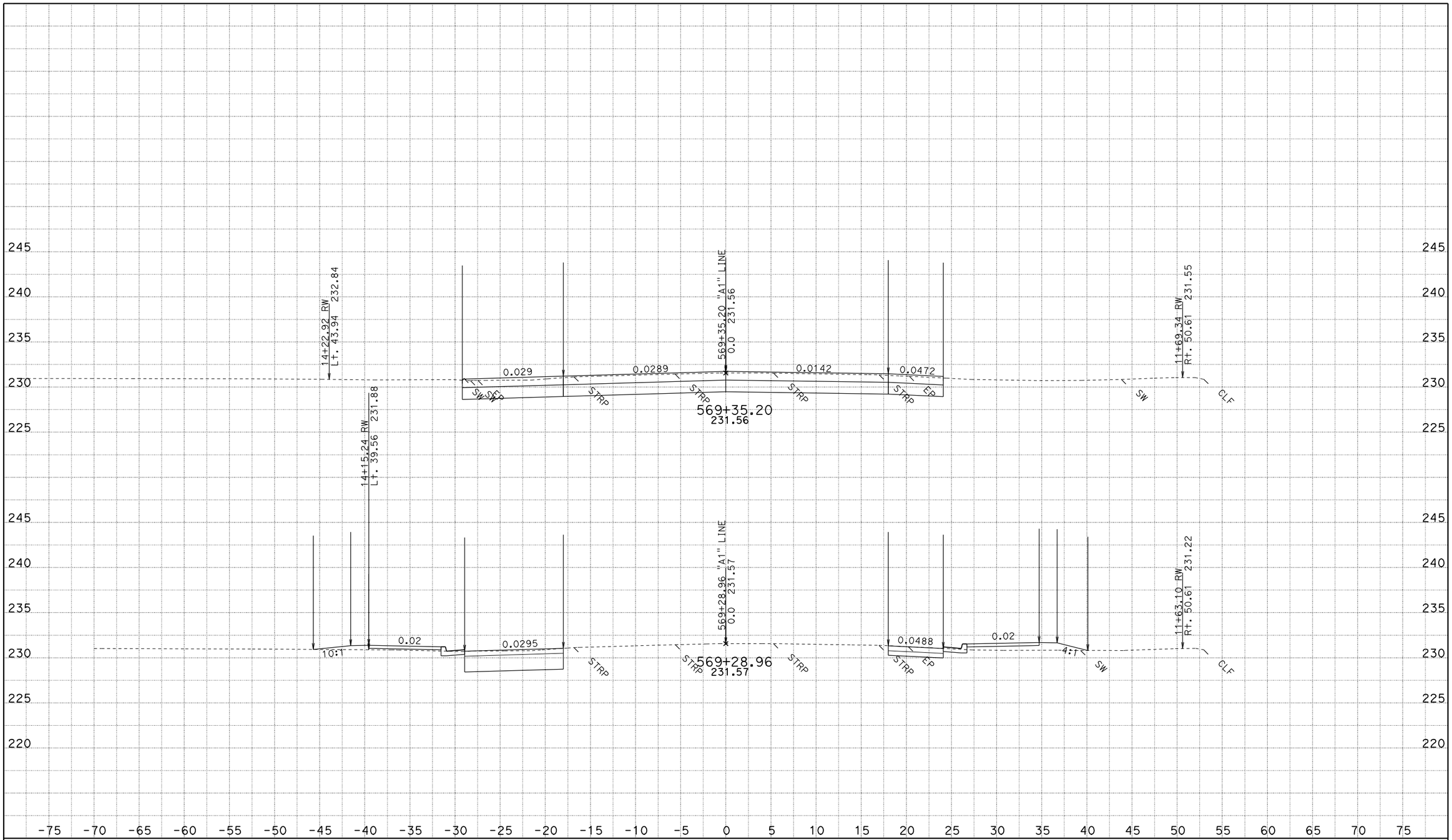

CREATED BY: JASteffan
DATE: 10/14/2009
KC Project: 4C580 File: D:\DesignProjects\LosMolinos*C580\a1xsectns.ear

CONTRACT: 02-4C580
DIST/CO/RTE/PM: 02-TEH 99 - PM 11.6/12.6
PROJECT ID: LOS MOLINOS

SCALE: 1" = 5' Horiz.
1" = 5' Vert.

All Dimensions are US Survey Feet

A1
CROSS SECTIONS
SHEET 53 OF 61

FOR EARTHWORK DEVELOPMENT ONLY

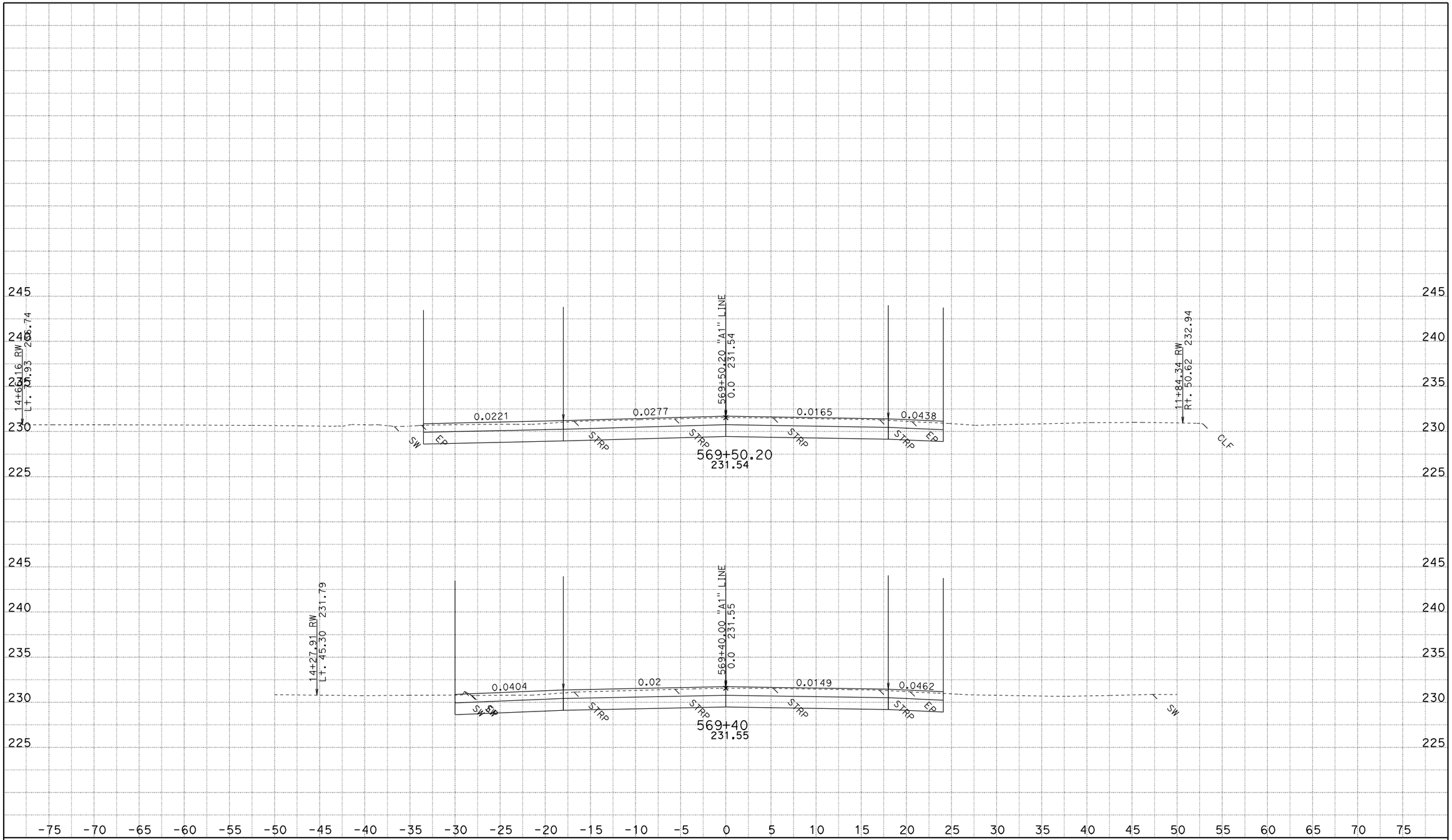

CREATED BY: JASteffan
DATE: 10/14/2009
KC Project: 4C580 File: D:\DesignProjects\LosMolinos*C580\a1xsectns.ear

CONTRACT: 02-4C580
DIST/CO/RTE/PM: 02-TEH 99 - PM 11.6/12.6
PROJECT ID: LOS MOLINOS

SCALE: 1" = 5' Horiz.
1" = 5' Vert.

All Dimensions are US Survey Feet

A1
CROSS SECTIONS
SHEET 54 OF 61

FOR EARTHWORK DEVELOPMENT ONLY

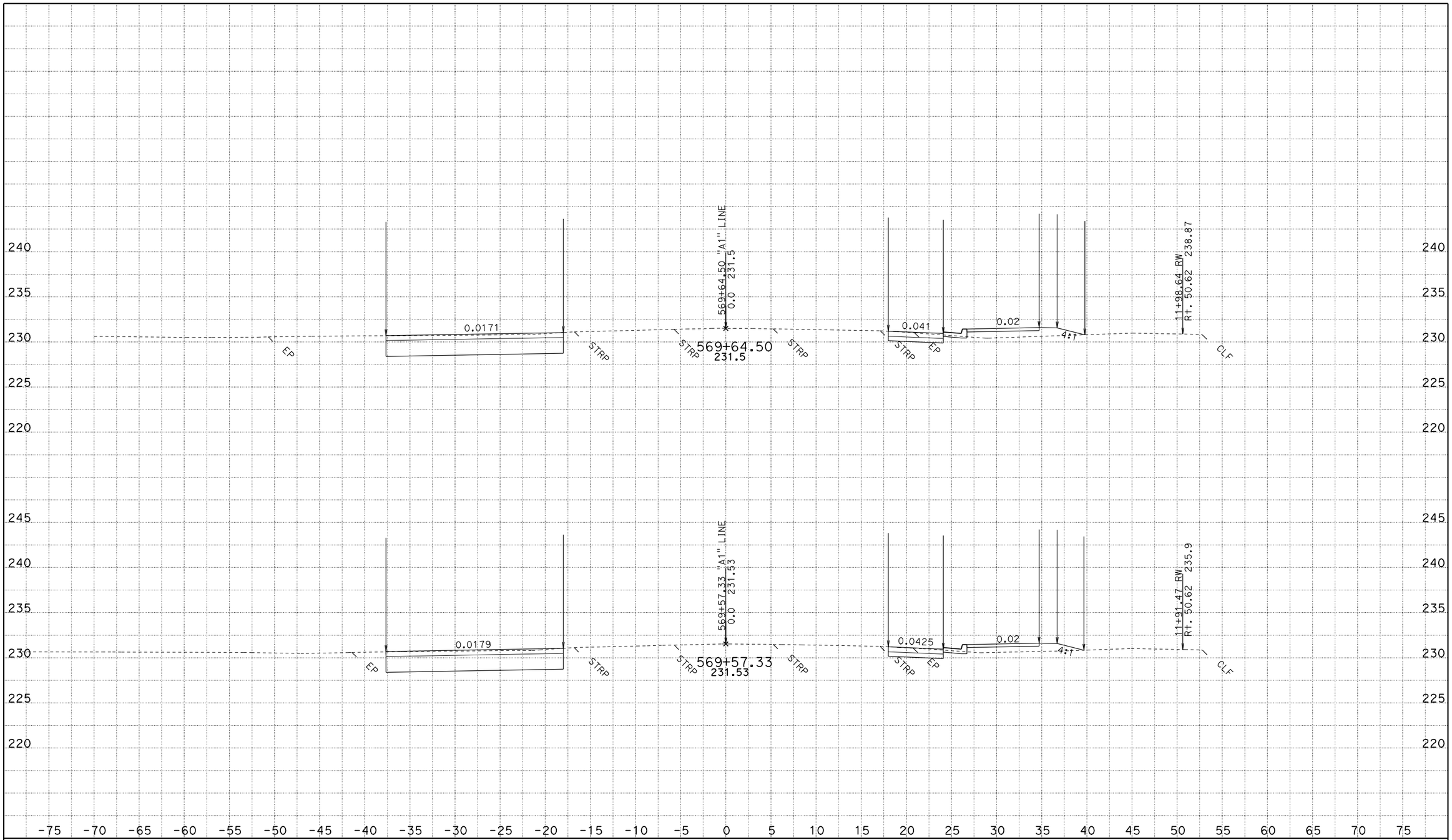

CREATED BY: JASteffan
DATE: 10/14/2009
KC Project: 4C580 File: D:\DesignProjects\LosMolinos*C580\a1xsectns.ear

CONTRACT: 02-4C580
DIST/CO/RTE/PM: 02-TEH 99 - PM 11.6/12.6
PROJECT ID: LOS MOLINOS

SCALE: 1" = 5' Horiz.
1" = 5' Vert.

All Dimensions are US Survey Feet

A1
CROSS SECTIONS
SHEET 55 OF 61

FOR EARTHWORK DEVELOPMENT ONLY

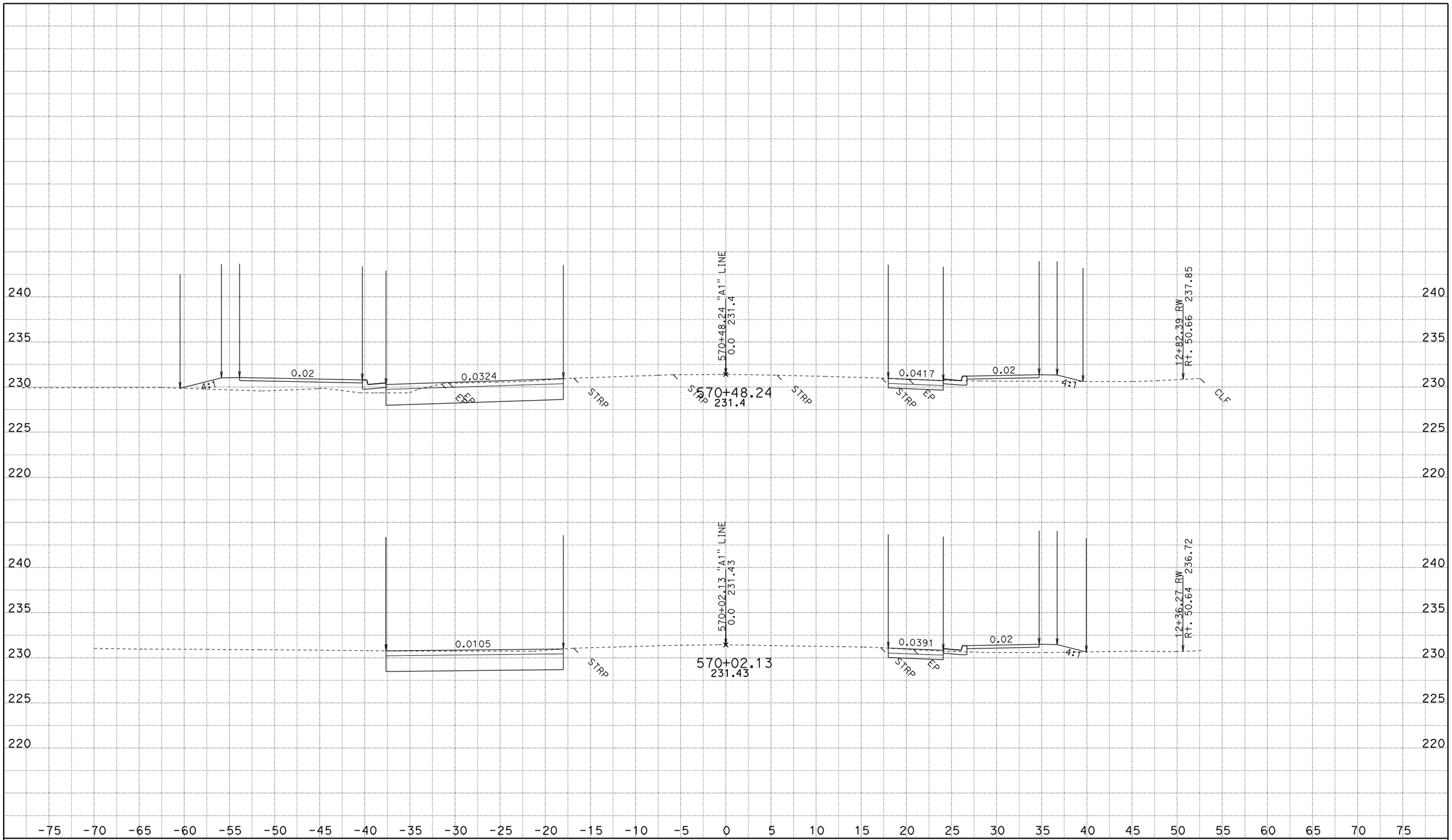

CREATED BY: JASteffan
DATE: 10/14/2009
KC Project: 4C580 File: D:\DesignProjects\LosMolinos*C580\a1xsectns.ear

CONTRACT: 02-4C580
DIST/CO/RTE/PM: 02-TEH 99 - PM 11.6/12.6
PROJECT ID: LOS MOLINOS

SCALE: 1" = 5' Horiz.
1" = 5' Vert.

All Dimensions are US Survey Feet

A1
CROSS SECTIONS
SHEET 56 OF 61

FOR EARTHWORK DEVELOPMENT ONLY

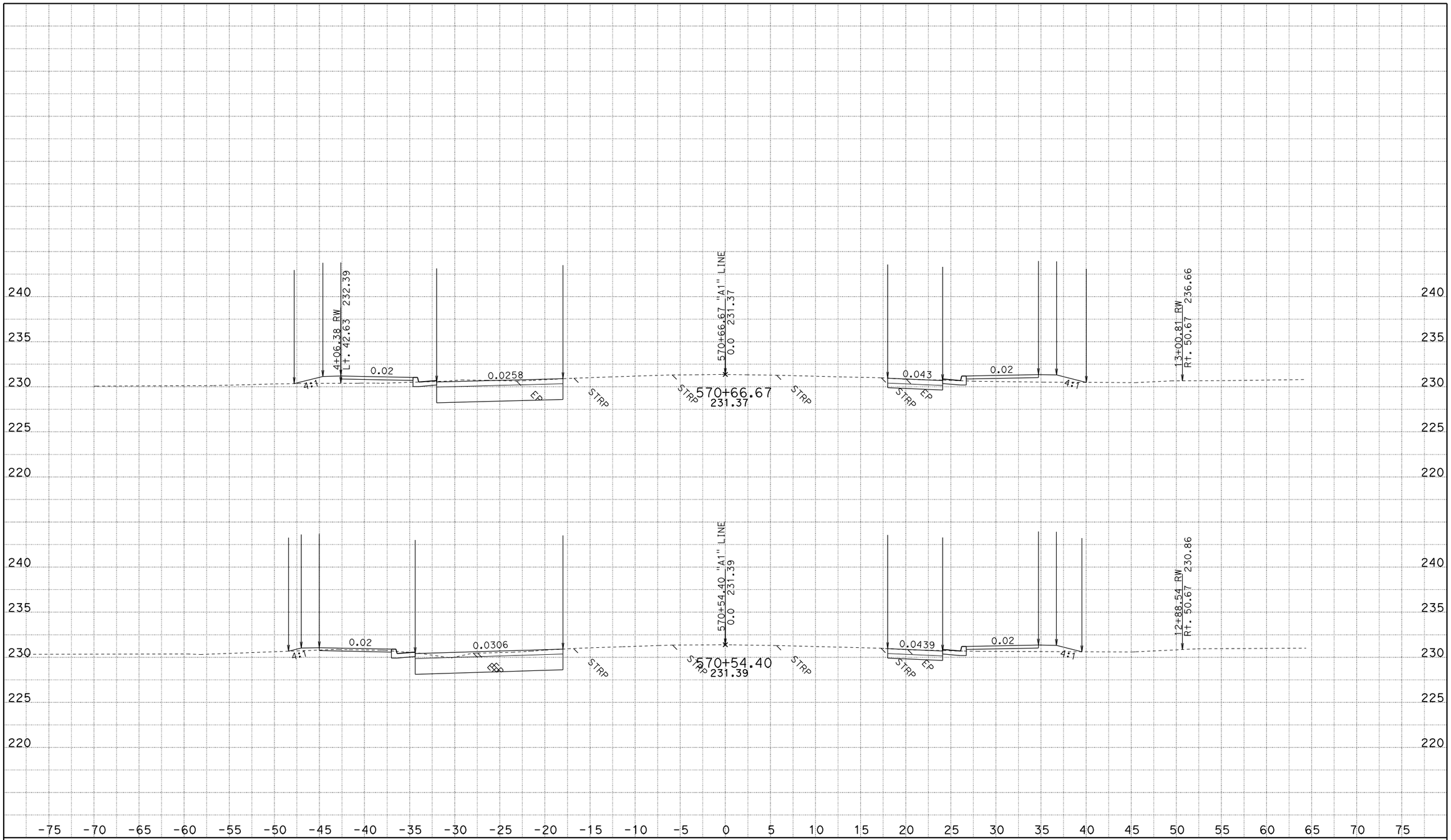

CREATED BY: JASteffan
DATE: 10/14/2009
KC Project: 4C580 File: D:\DesignProjects\LosMolinos*C580\a1xsectns.ear

CONTRACT: 02-4C580
DIST/CO/RTE/PM: 02-TEH 99 - PM 11.6/12.6
PROJECT ID: LOS MOLINOS

SCALE: 1" = 5' Horiz.
1" = 5' Vert.

All Dimensions are US Survey Feet

A1
CROSS SECTIONS
SHEET 57 OF 61

FOR EARTHWORK DEVELOPMENT ONLY

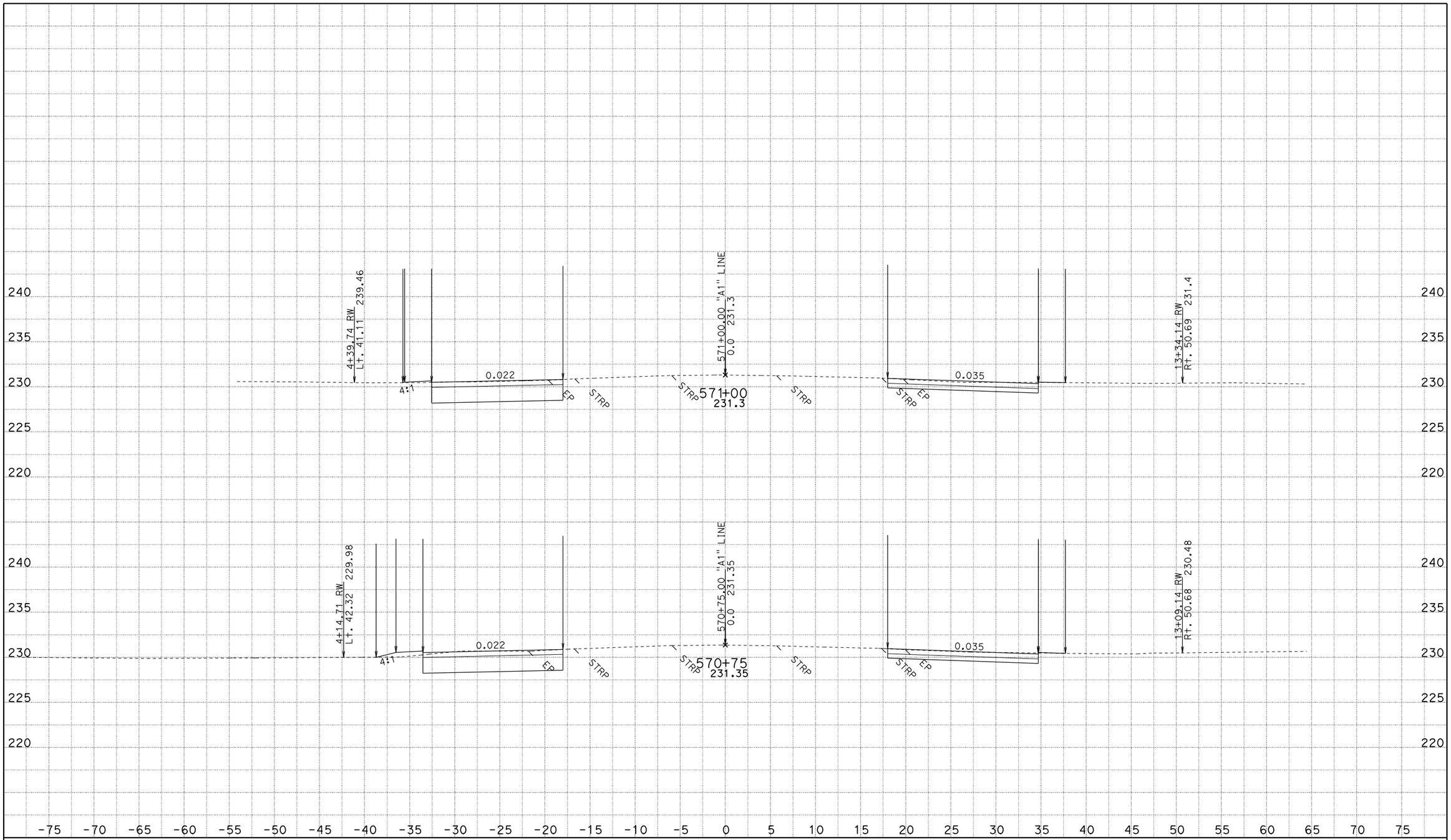

CREATED BY: JASteffan
DATE: 10/14/2009
KC Project: 4C580 File: D:\DesignProjects\LosMolinos*C580\a1xsectns.ear

CONTRACT: 02-4C580
DIST/CO/RTE/PM: 02-TEH 99 - PM 11.6/12.6
PROJECT ID: LOS MOLINOS

SCALE: 1" = 5' Horiz.
1" = 5' Vert.

All Dimensions are US Survey Feet

A1
CROSS SECTIONS
SHEET 58 OF 61

FOR EARTHWORK DEVELOPMENT ONLY

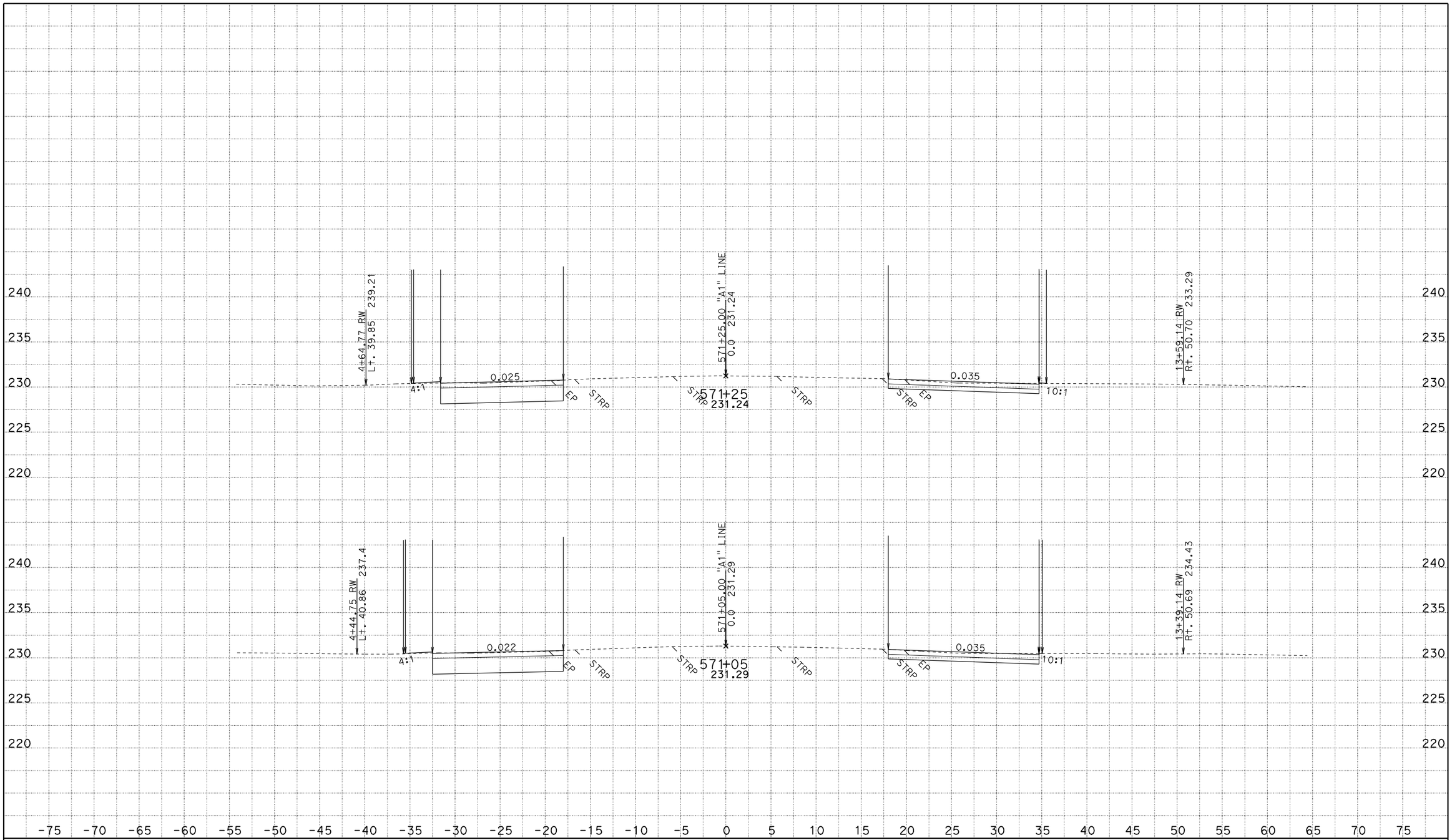

CREATED BY: JASteffan
DATE: 10/14/2009
KC Project: 4C580 File: D:\DesignProjects\LosMolinos*C580\a1xsectns.ear

CONTRACT: 02-4C580
DIST/CO/RTE/PM: 02-TEH 99 - PM 11.6/12.6
PROJECT ID: LOS MOLINOS

SCALE: 1" = 5' Horiz.
1" = 5' Vert.

All Dimensions are US Survey Feet

A1
CROSS SECTIONS
SHEET 59 OF 61

FOR EARTHWORK DEVELOPMENT ONLY

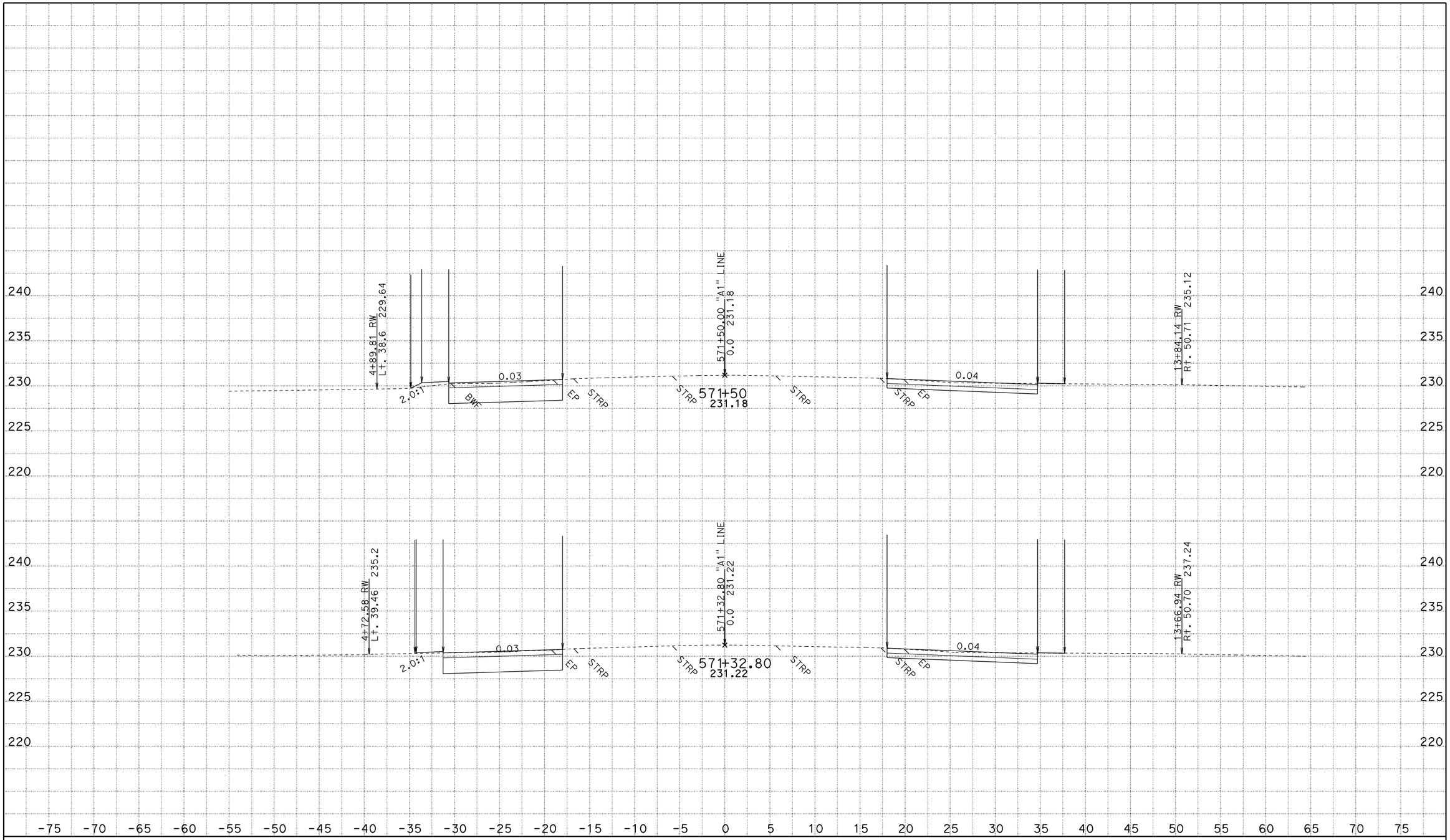

CREATED BY: JASteffan
DATE: 10/14/2009
KC Project: 4C580 File: D:\DesignProjects\LosMolinos*C580\a1xsectns.ear

CONTRACT: 02-4C580
DIST/CO/RTE/PM: 02-TEH 99 - PM 11.6/12.6
PROJECT ID: LOS MOLINOS

SCALE: 1" = 5' Horiz.
1" = 5' Vert.

All Dimensions are US Survey Feet

A1
CROSS SECTIONS
SHEET 60 OF 61

FOR EARTHWORK DEVELOPMENT ONLY

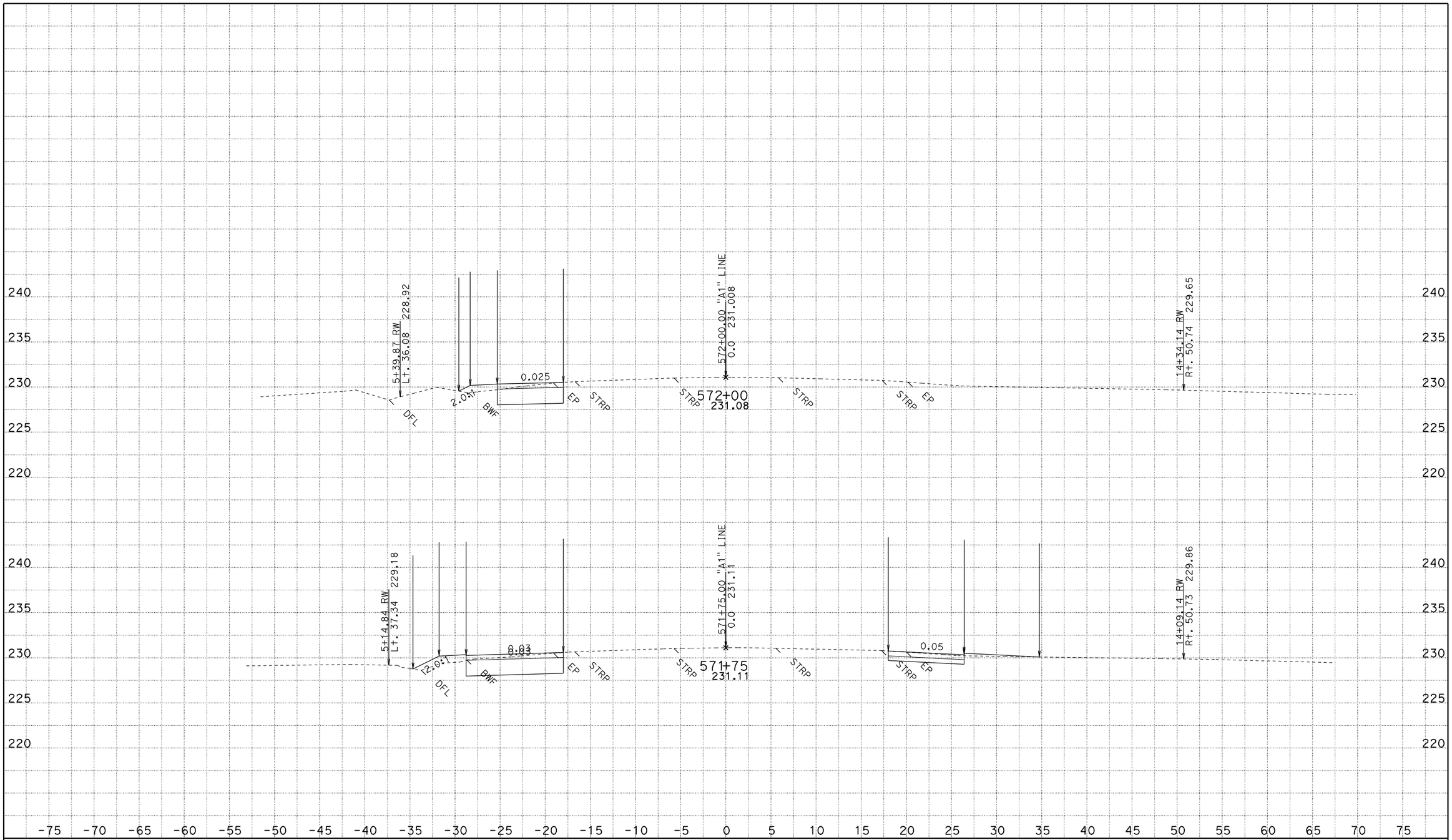

CREATED BY: JASteffan
DATE: 10/14/2009
KC Project: 4C580 File: D:\DesignProjects\LosMolinos*C580\a1xsectns.ear

CONTRACT: 02-4C580
DIST/CO/RTE/PM: 02-TEH 99 - PM 11.6/12.6
PROJECT ID: LOS MOLINOS

SCALE: 1" = 5' Horiz.
1" = 5' Vert.

All Dimensions are US Survey Feet

A1
CROSS SECTIONS
SHEET 61 OF 61

FOR EARTHWORK DEVELOPMENT ONLY

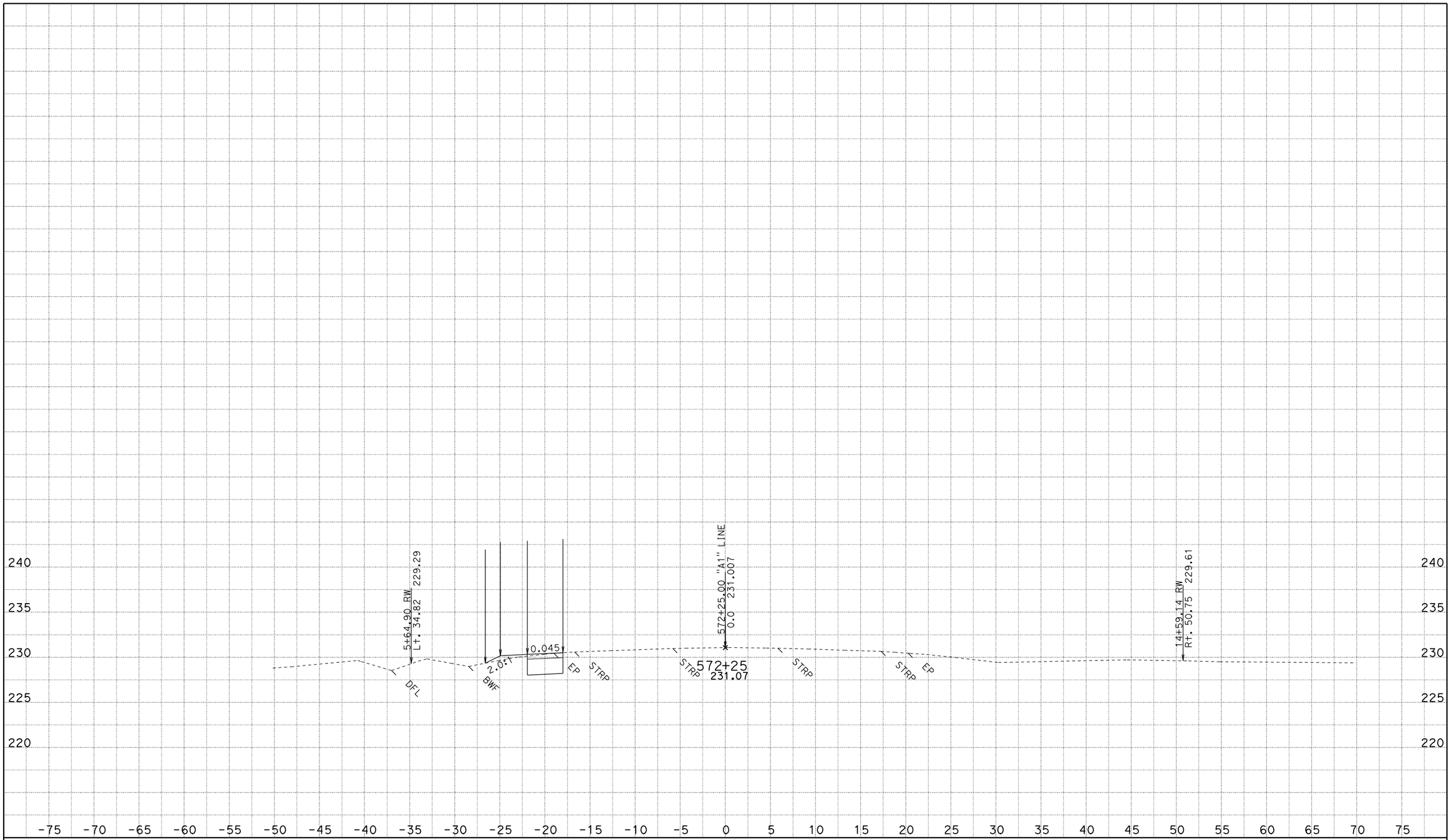

CREATED BY: JASteffan
DATE: 10/14/2009
KC Project: 4C580 File: D:\DesignProjects\LosMolinos*C580\a1xsectns.ear

CONTRACT: 02-4C580
DIST/CO/RTE/PM: 02-TEH 99 - PM 11.6/12.6
PROJECT ID: LOS MOLINOS

SCALE: 1" = 5' Horiz.
1" = 5' Vert.

All Dimensions are US Survey Feet

A1
CROSS SECTIONS
SHEET 62 OF 61

FOR EARTHWORK DEVELOPMENT ONLY

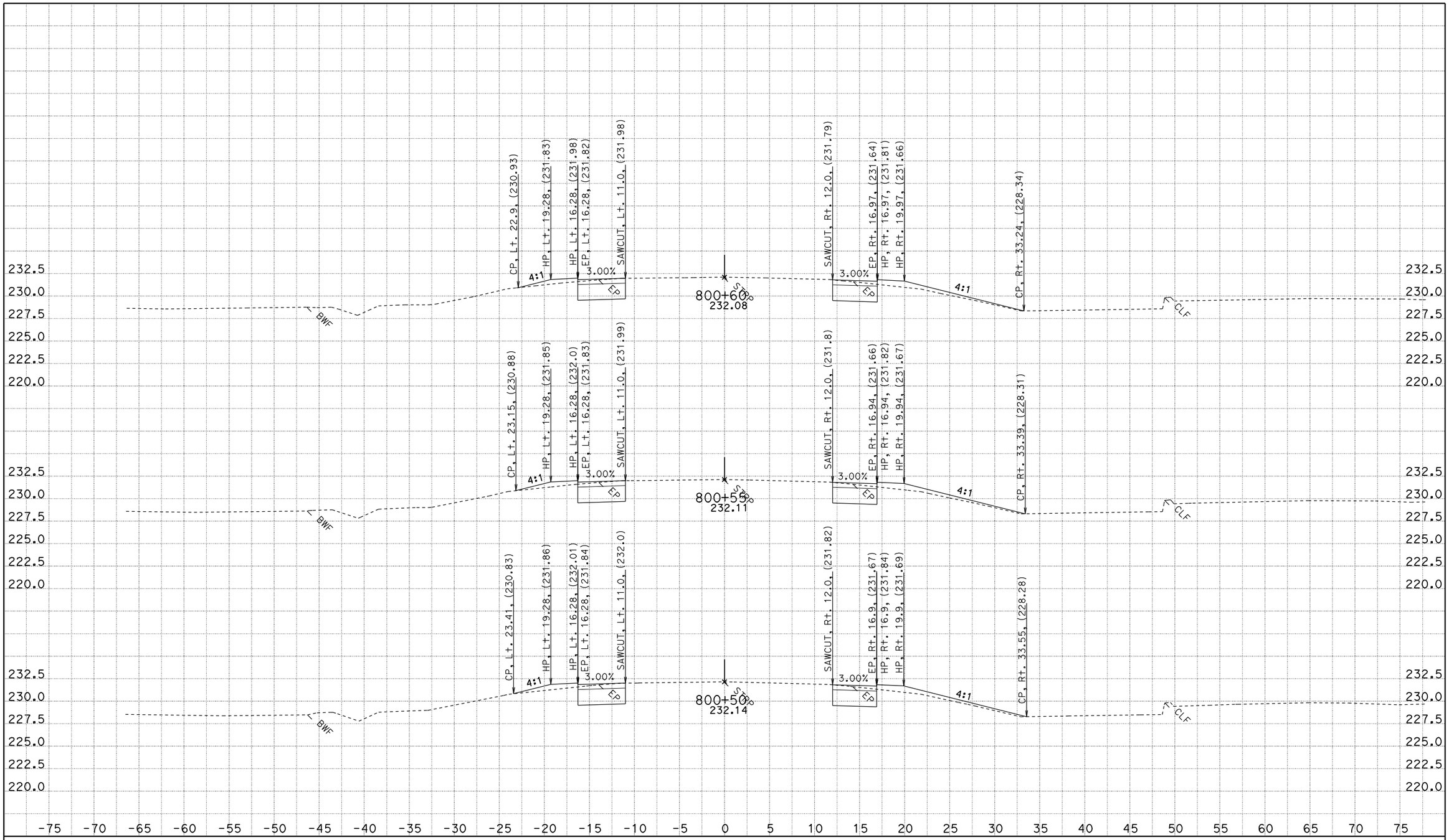

CREATED BY: JASteffan
DATE: 9/9/2009
KC Project: 4C580 File: D:\DesignProjects\LosMolinos*C580\b1xsectns.ear

CONTRACT: 02-4C850
DIST/CO/RTE/PM: 02-TEH 99-PM 11.6/12.6
PROJECT ID: LOS MOLINOS

SCALE: 1" = 5' Horiz.
1" = 5' Vert.

All Dimensions are US Survey Feet

B1 LINE
CROSS SECTIONS
SHEET 1 OF 26

FOR EARTHWORK DEVELOPMENT ONLY

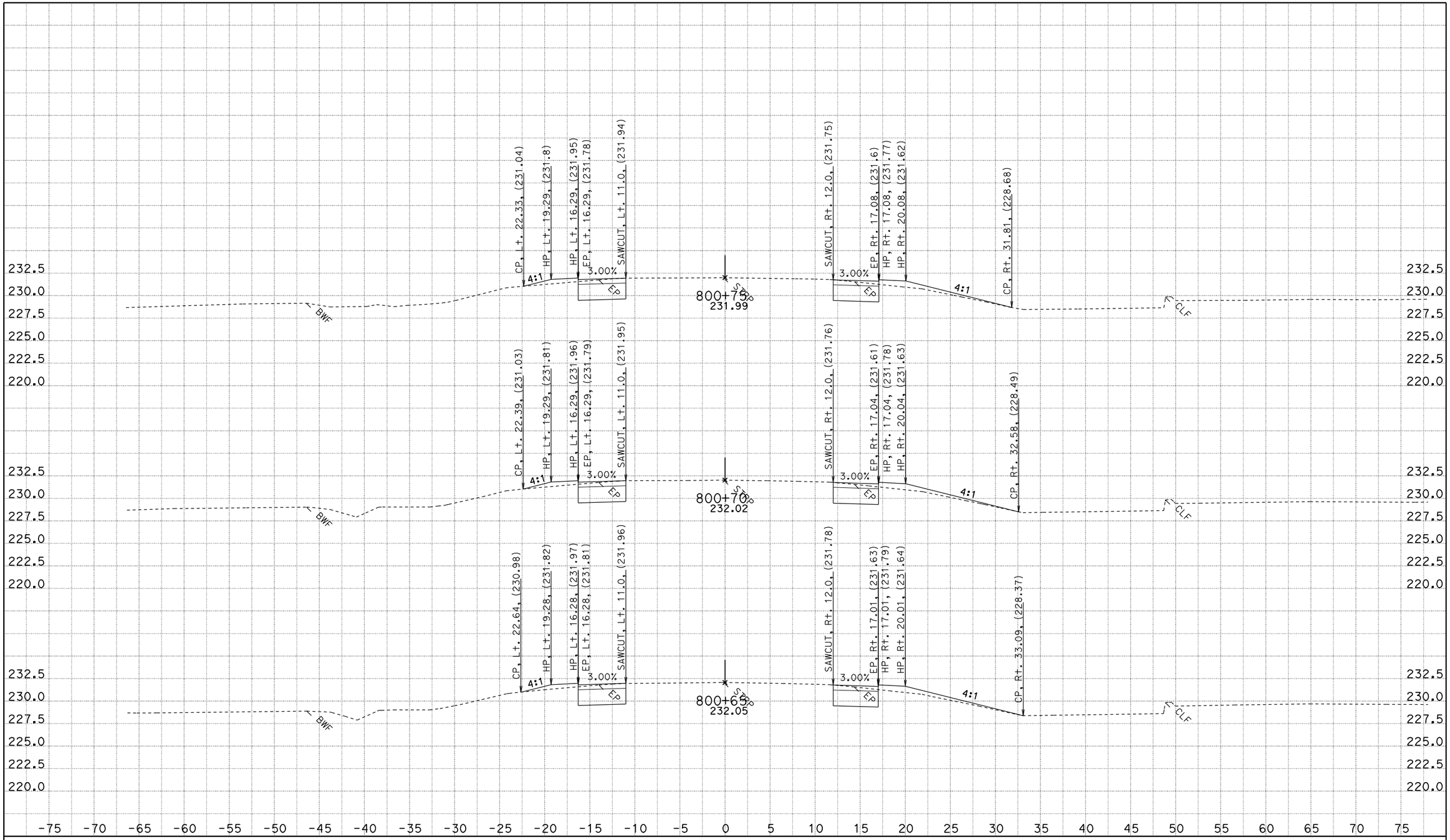

CREATED BY: JASteffan
DATE: 9/9/2009
KC Project: 4C580 File: D:\DesignProjects\LosMolinos*C580\b1xsectns.ear

CONTRACT: 02-4C850
DIST/CO/RTE/PM: 02-TEH 99-PM 11.6/12.6
PROJECT ID: LOS MOLINOS

SCALE: 1" = 5' Horiz.
1" = 5' Vert.

All Dimensions are US Survey Feet

B1 LINE
CROSS SECTIONS

FOR EARTHWORK DEVELOPMENT ONLY

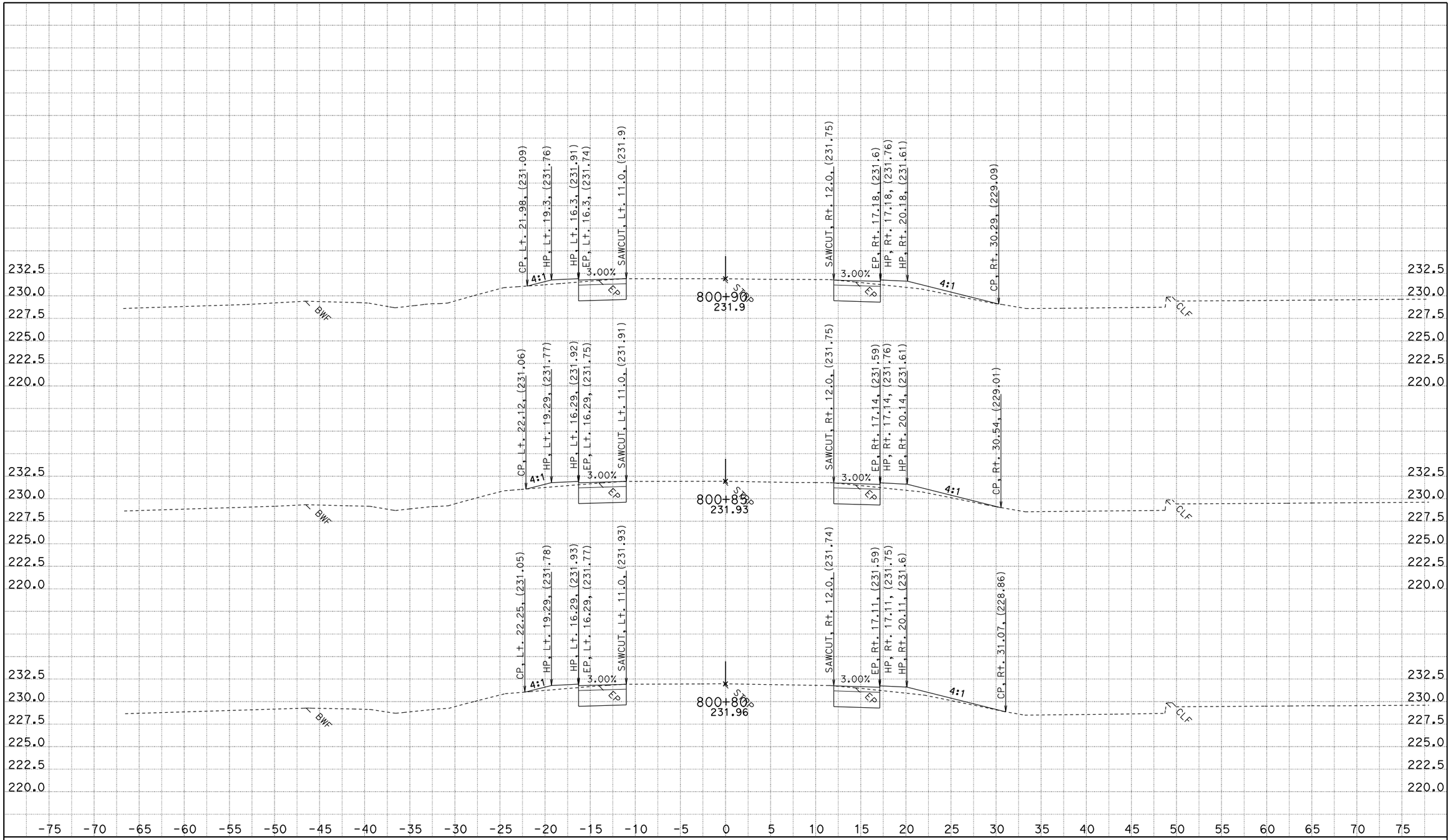

CREATED BY: JASteffan
DATE: 9/9/2009
KC Project: 4C580 File: D:\DesignProjects\LosMolinos*C580\b1xsectns.ear

CONTRACT: 02-4C850
DIST/CO/RTE/PM: 02-TEH 99-PM 11.6/12.6
PROJECT ID: LOS MOLINOS

SCALE: 1" = 5' Horiz.
1" = 5' Vert.

All Dimensions are US Survey Feet

B1 LINE
CROSS SECTIONS

FOR EARTHWORK DEVELOPMENT ONLY

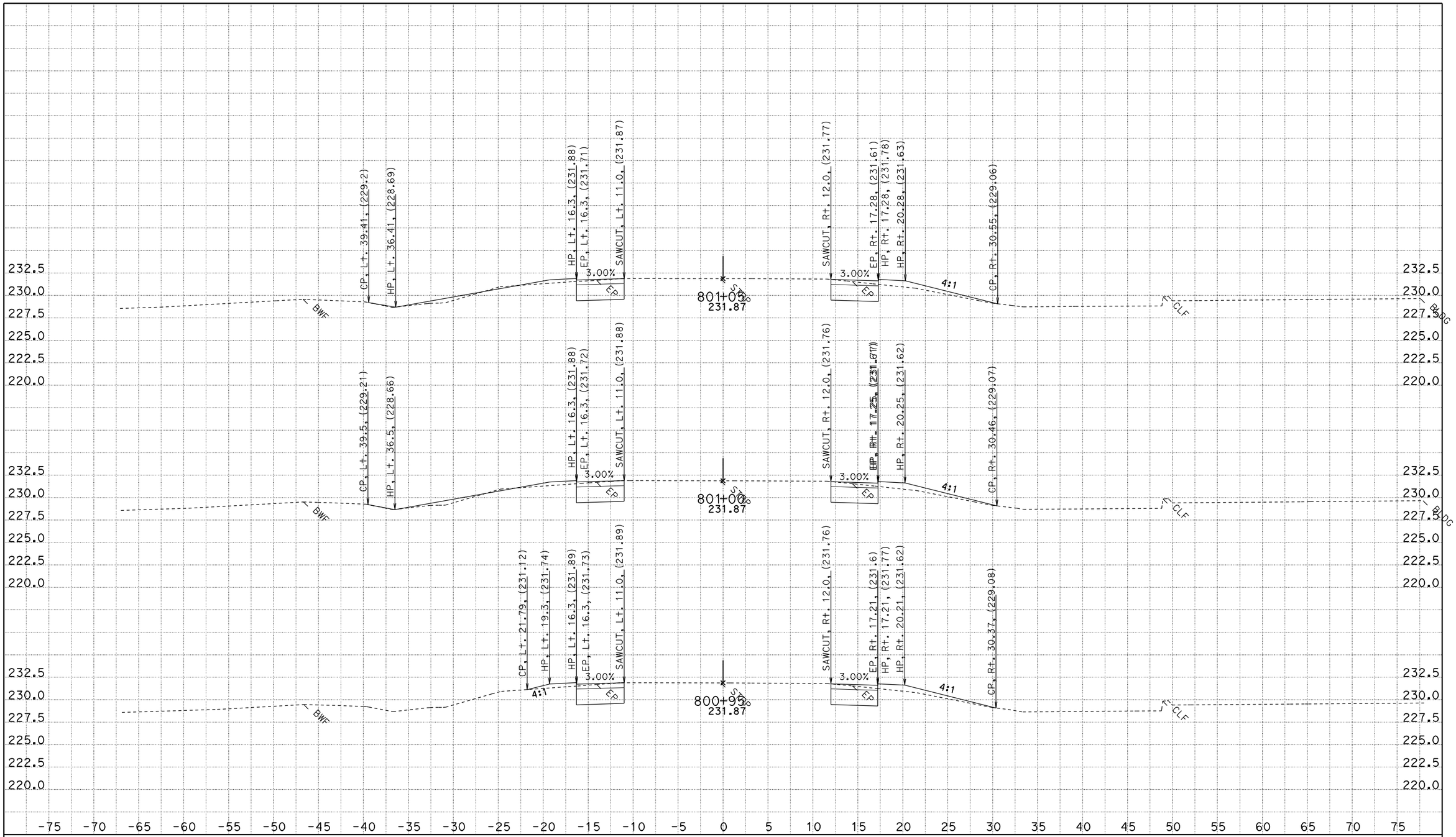

CREATED BY: JASteffan
DATE: 9/9/2009
KC Project: 4C580 File: D:\DesignProjects\LosMolinos*C580\b1xsectns.ear

CONTRACT: 02-4C850
DIST/CO/RTE/PM: 02-TEH 99-PM 11.6/12.6
PROJECT ID: LOS MOLINOS

SCALE: 1" = 5' Horiz.
1" = 5' Vert.

All Dimensions are US Survey Feet

B1 LINE
CROSS SECTIONS

FOR EARTHWORK DEVELOPMENT ONLY

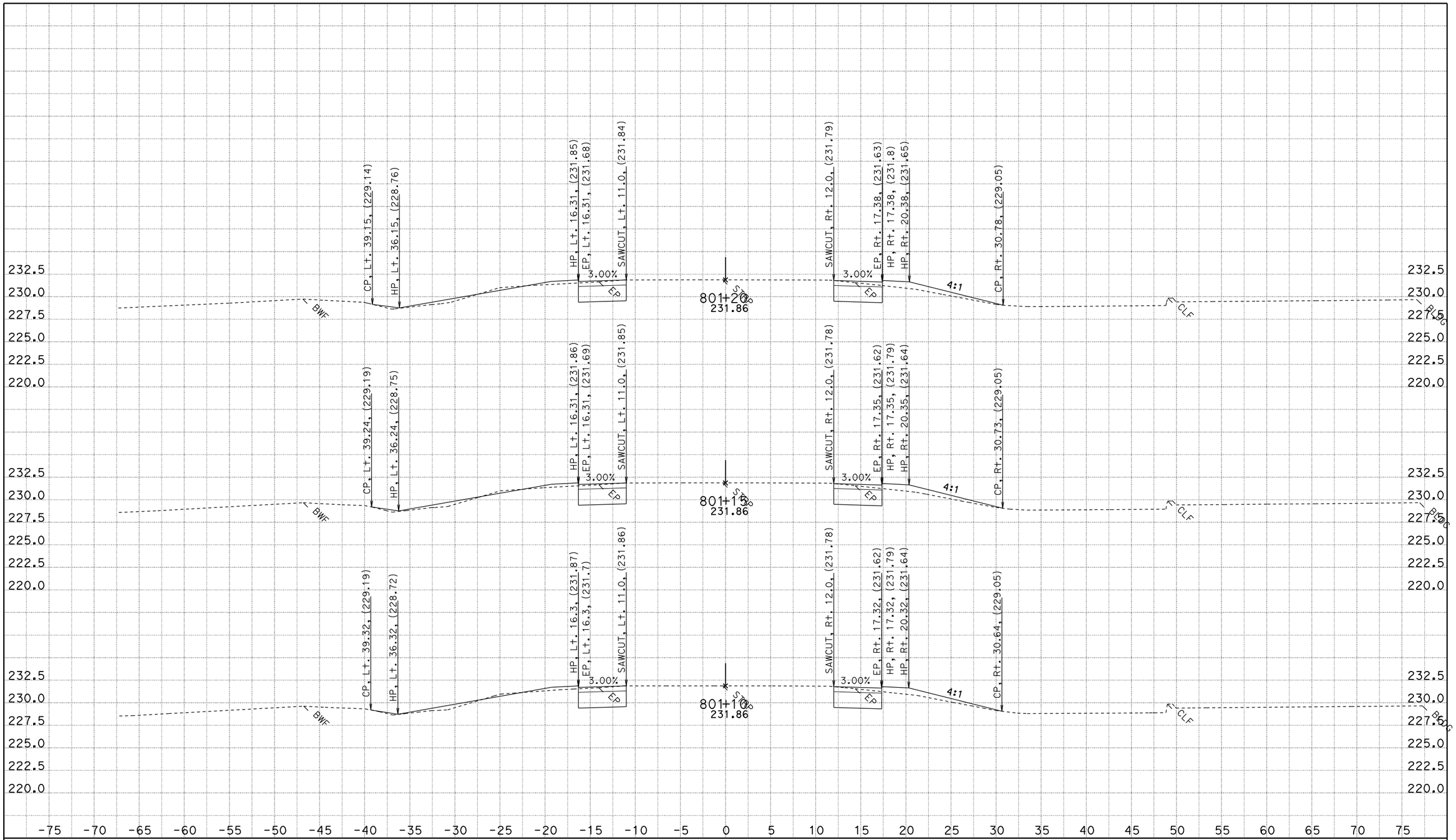

CREATED BY: JASteffan
DATE: 9/9/2009
KC Project: 4C580 File: D:\DesignProjects\LosMolinos*C580\b1xsectns.ear

CONTRACT: 02-4C850
DIST/CO/RTE/PM: 02-TEH 99-PM 11.6/12.6
PROJECT ID: LOS MOLINOS

SCALE: 1" = 5' Horiz.
1" = 5' Vert.

All Dimensions are US Survey Feet

B1 LINE
CROSS SECTIONS

SHEET 5 OF 26

FOR EARTHWORK DEVELOPMENT ONLY

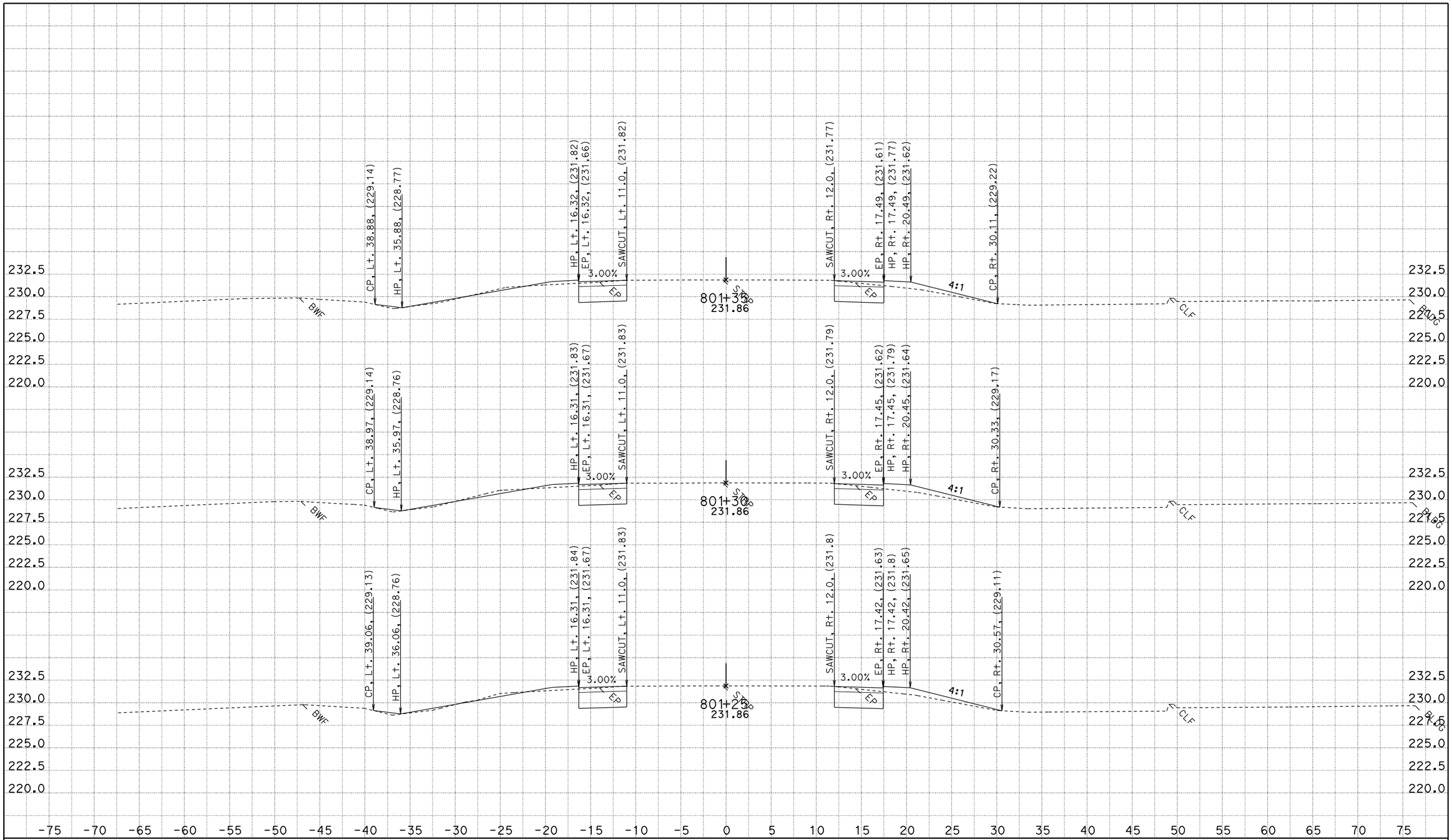

CREATED BY: JASteffan
DATE: 9/9/2009
KC Project: 4C580 File: D:\DesignProjects\LosMolinos*C580\b1xsectns.ear

CONTRACT: 02-4C850
DIST/CO/RTE/PM: 02-TEH 99-PM 11.6/12.6
PROJECT ID: LOS MOLINOS

SCALE: 1" = 5' Horiz.
1" = 5' Vert.

All Dimensions are US Survey Feet

B1 LINE
CROSS SECTIONS

SHEET 6 OF 26

FOR EARTHWORK DEVELOPMENT ONLY

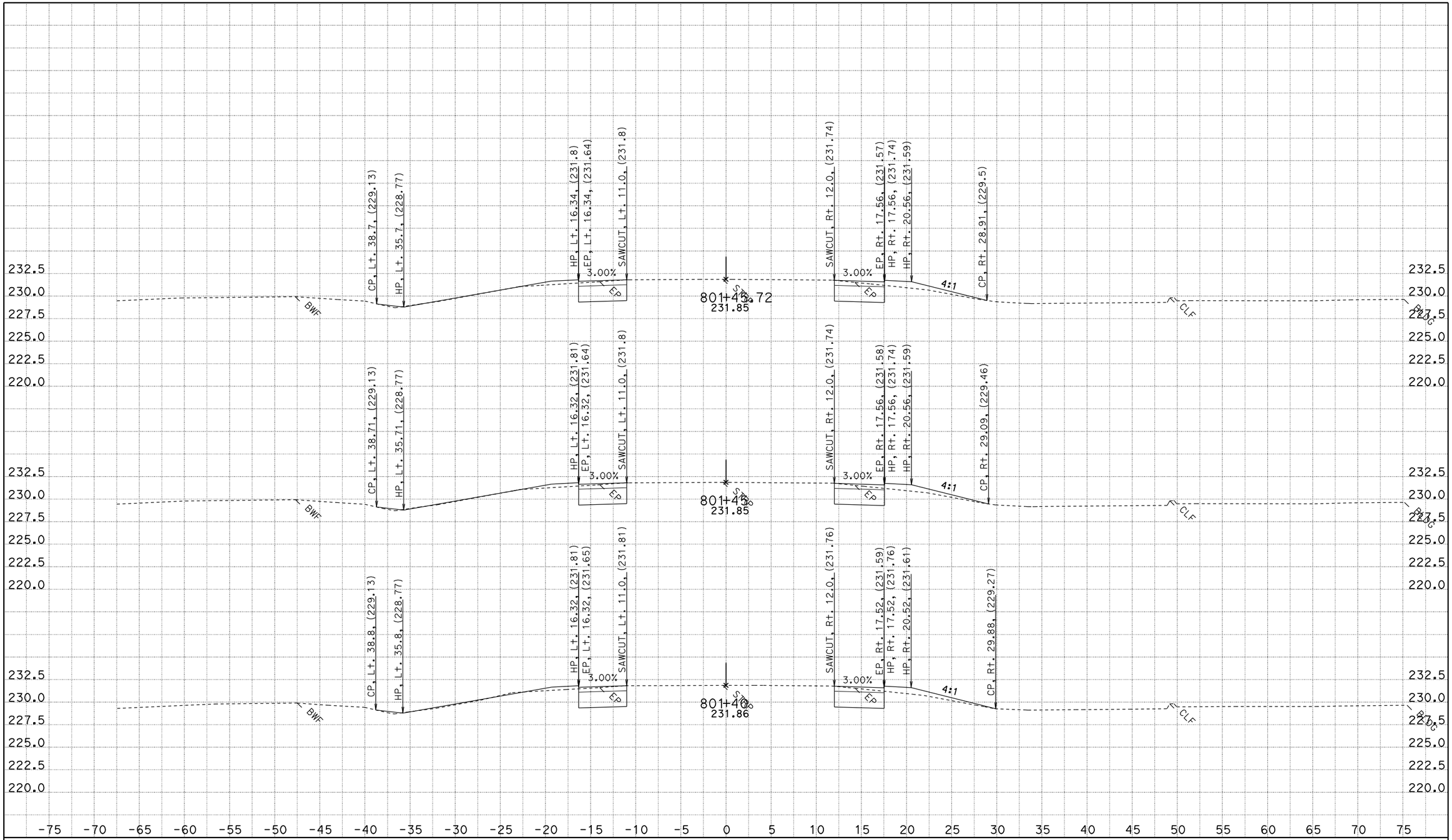

CREATED BY: JASteffan
DATE: 9/9/2009
KC Project: 4C580 File: D:\DesignProjects\LosMolinos*C580\b1xsectns.ear

CONTRACT: 02-4C850
DIST/CO/RTE/PM: 02-TEH 99-PM 11.6/12.6
PROJECT ID: LOS MOLINOS

SCALE: 1" = 5' Horiz.
1" = 5' Vert.

All Dimensions are US Survey Feet

B1 LINE
CROSS SECTIONS

SHEET 7 OF 26

FOR EARTHWORK DEVELOPMENT ONLY

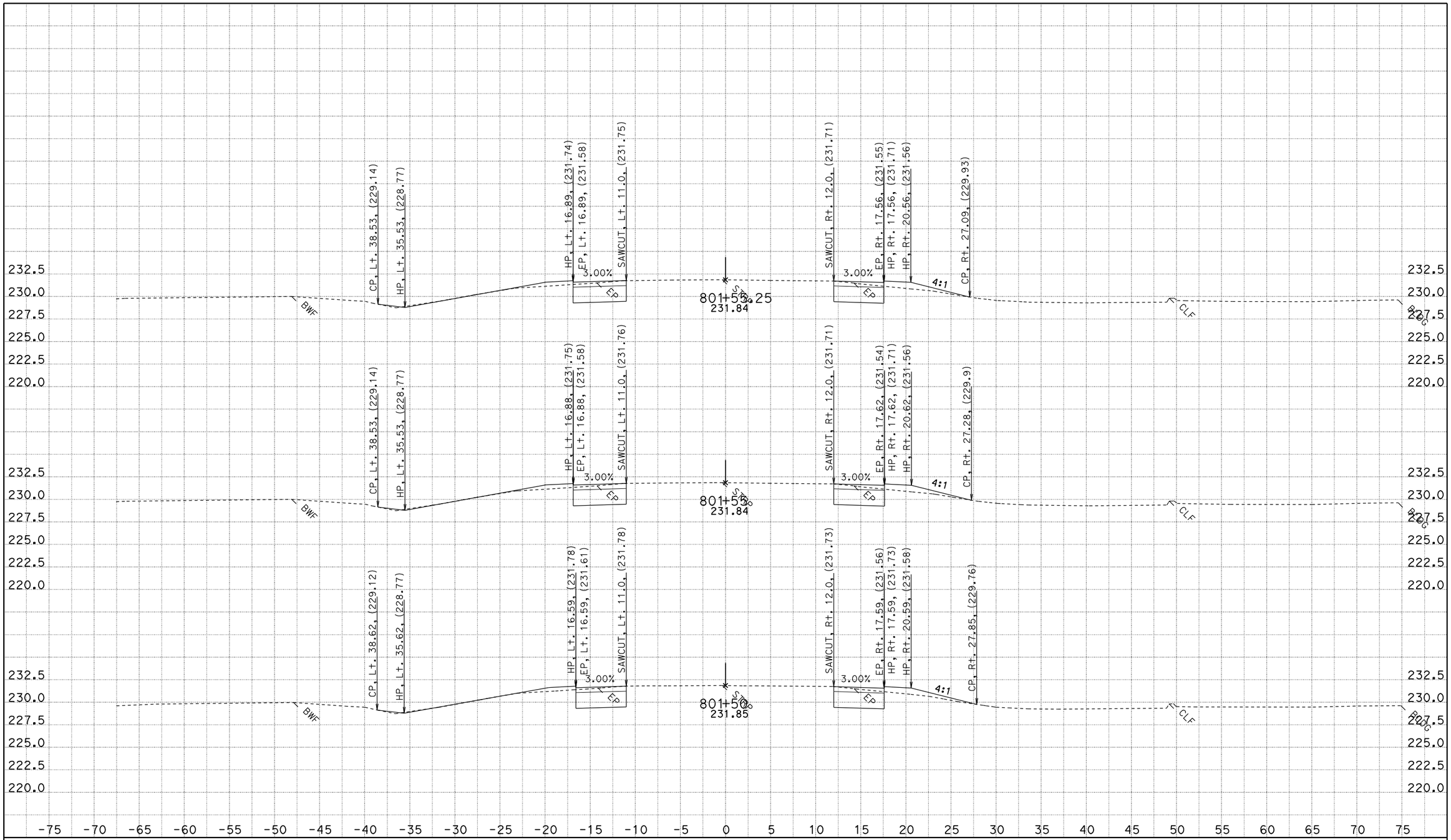

CREATED BY: JASteffan
DATE: 9/9/2009
KC Project: 4C580 File: D:\DesignProjects\LosMolinos*C580\b1xsectns.ear

CONTRACT: 02-4C850
DIST/CO/RTE/PM: 02-TEH 99-PM 11.6/12.6
PROJECT ID: LOS MOLINOS

SCALE: 1" = 5' Horiz.
1" = 5' Vert.

All Dimensions are US Survey Feet

B1 LINE
CROSS SECTIONS

FOR EARTHWORK DEVELOPMENT ONLY

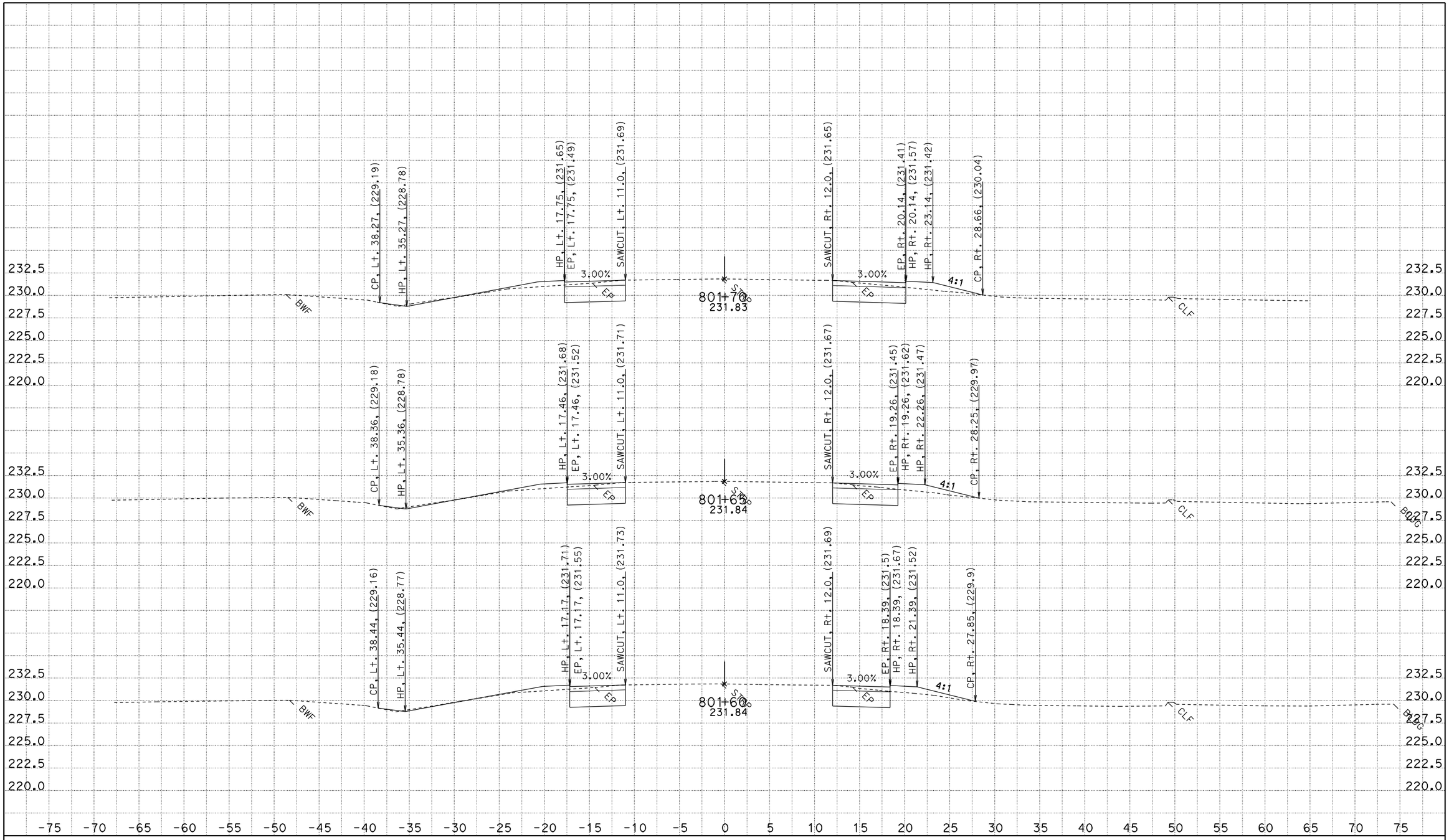

CREATED BY: JASteffan
DATE: 9/9/2009
KC Project: 4C580 File: D:\DesignProjects\LosMolinos*C580\b1xsectns.ear

CONTRACT: 02-4C850
DIST/CO/RTE/PM: 02-TEH 99-PM 11.6/12.6
PROJECT ID: LOS MOLINOS

SCALE: 1" = 5' Horiz.
1" = 5' Vert.

All Dimensions are US Survey Feet

B1 LINE
CROSS SECTIONS
SHEET 9 OF 26

FOR EARTHWORK DEVELOPMENT ONLY

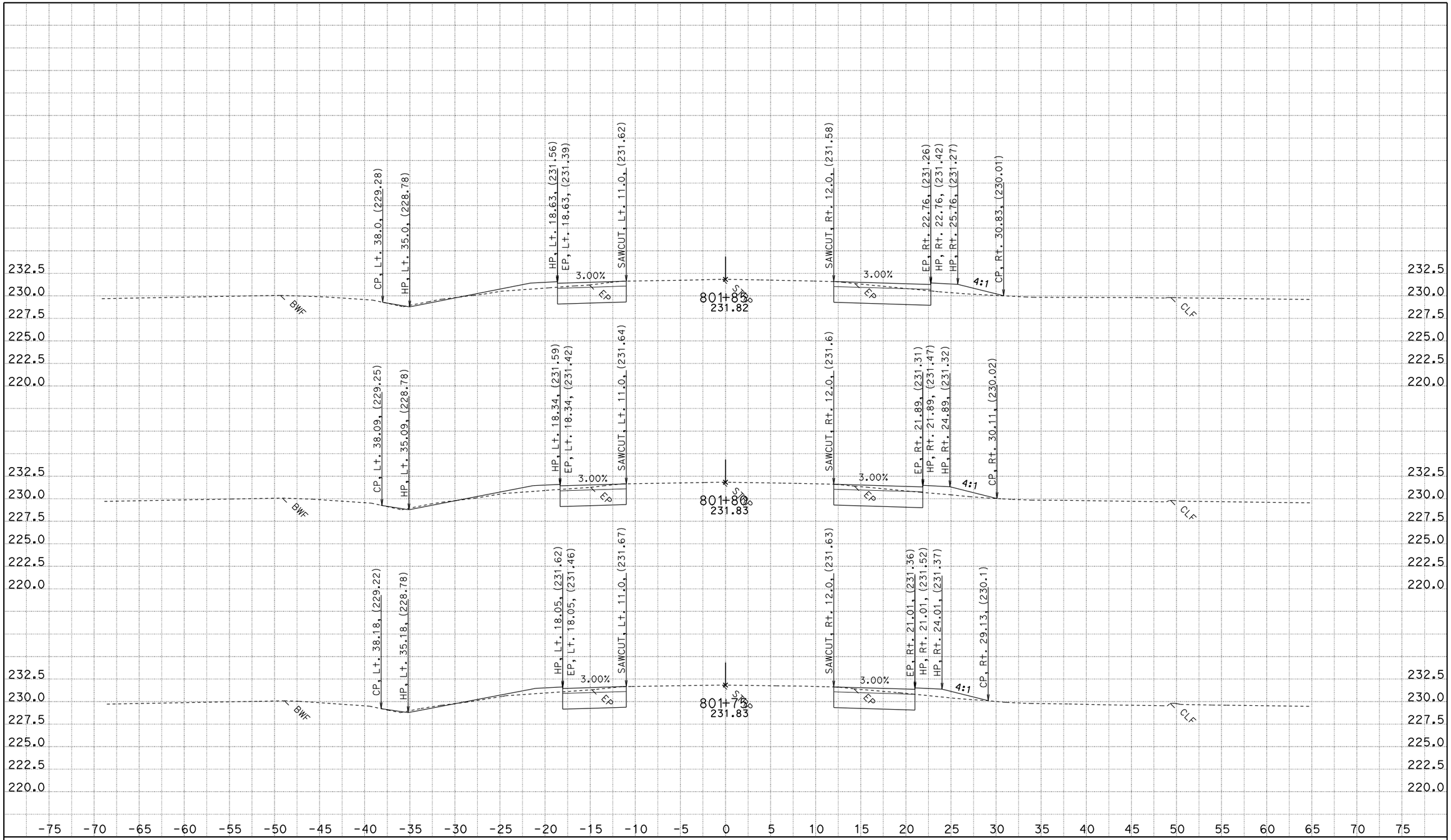

CREATED BY: JASteffan
DATE: 9/9/2009
KC Project: 4C580 File: D:\DesignProjects\LosMolinos*C580\b1xsectns.ear

CONTRACT: 02-4C850
DIST/CO/RTE/PM: 02-TEH 99-PM 11.6/12.6
PROJECT ID: LOS MOLINOS

SCALE: 1" = 5' Horiz.
1" = 5' Vert.

All Dimensions are US Survey Feet

B1 LINE
CROSS SECTIONS

SHEET 10 OF 26

FOR EARTHWORK DEVELOPMENT ONLY

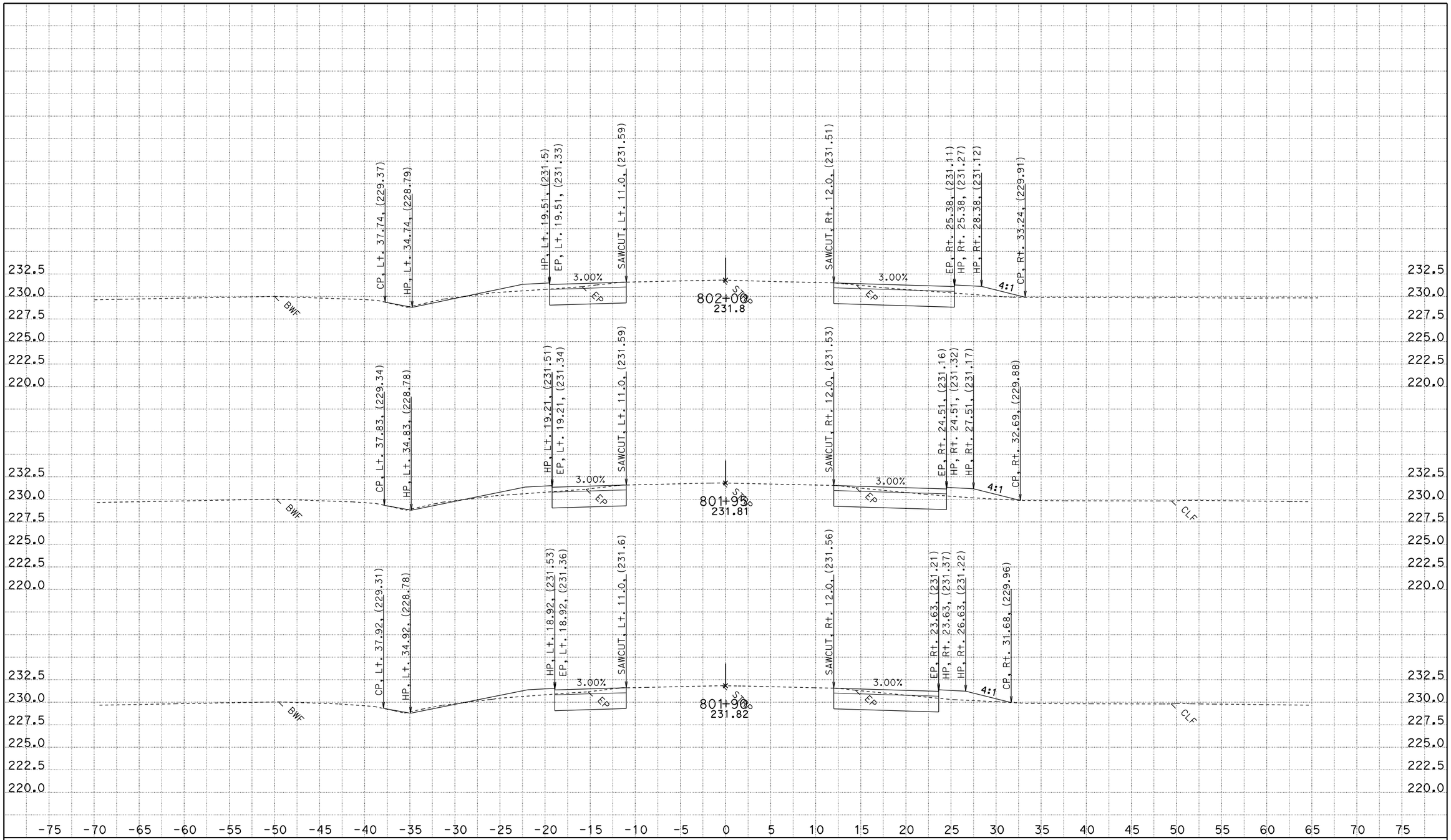

CREATED BY: JASteffan
DATE: 9/9/2009
KC Project: 4C580 File: D:\DesignProjects\LosMolinos*C580\b1xsectns.ear

CONTRACT: 02-4C850
DIST/CO/RTE/PM: 02-TEH 99-PM 11.6/12.6
PROJECT ID: LOS MOLINOS

SCALE: 1" = 5' Horiz.
1" = 5' Vert.

All Dimensions are US Survey Feet

B1 LINE
CROSS SECTIONS

FOR EARTHWORK DEVELOPMENT ONLY

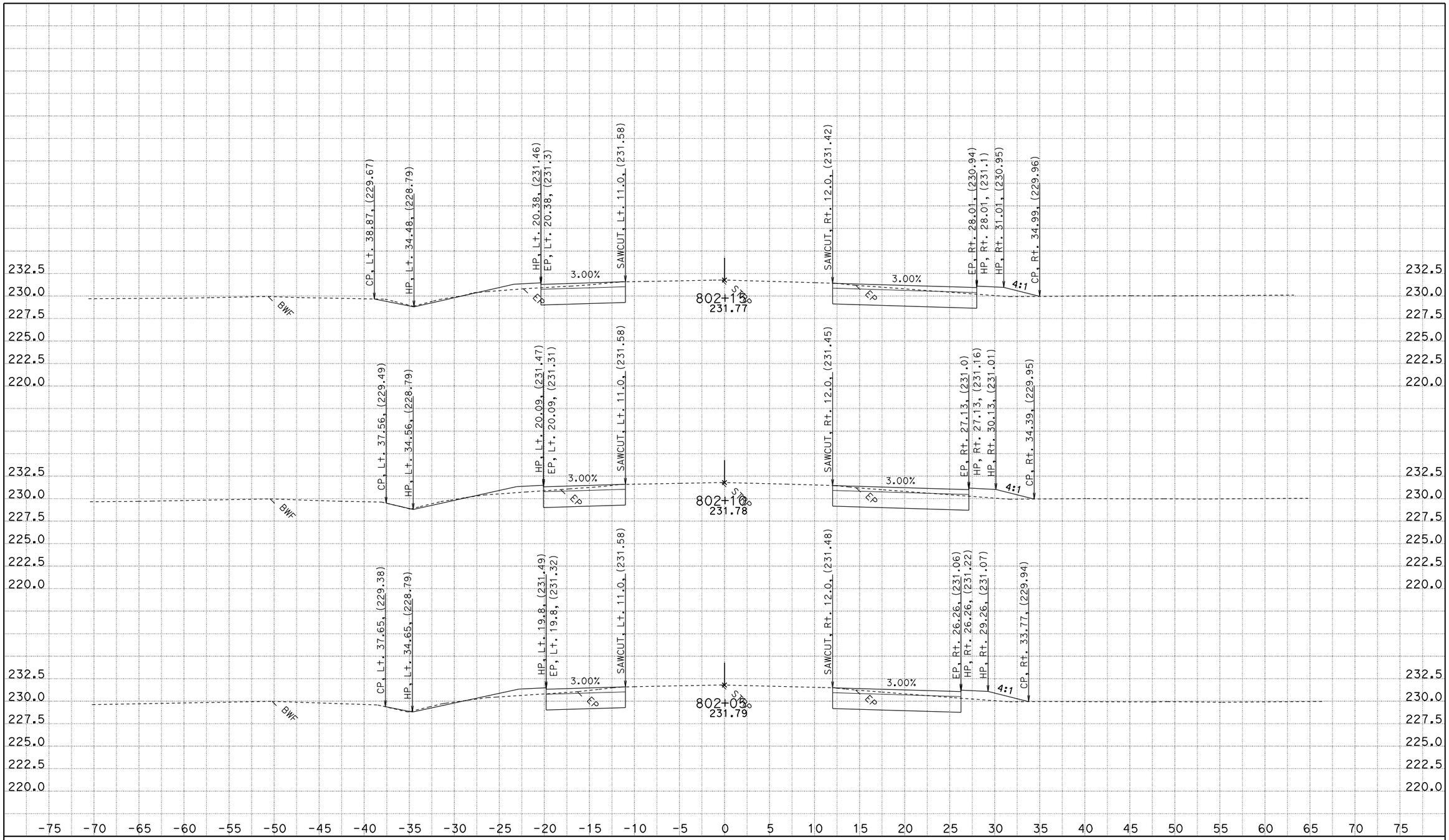

CREATED BY: JASteffan
DATE: 9/9/2009
KC Project: 4C580 File: D:\DesignProjects\LosMolinos*C580\b1xsectns.ear

CONTRACT: 02-4C850
DIST/CO/RTE/PM: 02-TEH 99-PM 11.6/12.6
PROJECT ID: LOS MOLINOS

SCALE: 1" = 5' Horiz.
1" = 5' Vert.

All Dimensions are US Survey Feet

B1 LINE
CROSS SECTIONS

FOR EARTHWORK DEVELOPMENT ONLY

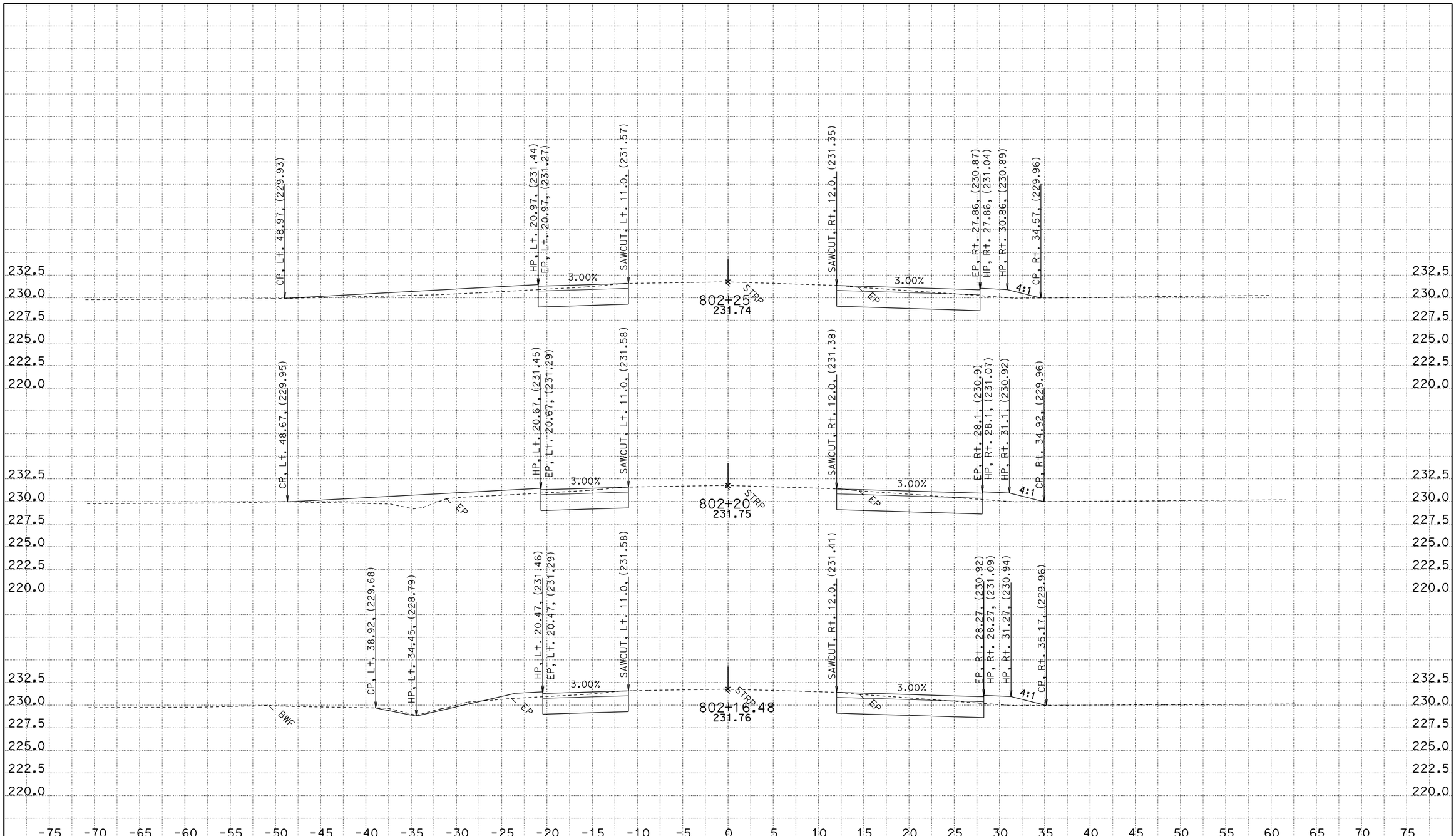

CREATED BY: JASteffan
DATE: 9/9/2009
KC Project: 4C580 File: D:\DesignProjects\LosMolinos*C580\b1xsectns.ear

CONTRACT: 02-4C850
DIST/CO/RTE/PM: 02-TEH 99-PM 11.6/12.6
PROJECT ID: LOS MOLINOS

SCALE: 1" = 5' Horiz.
1" = 5' Vert.

All Dimensions are US Survey Feet

B1 LINE
CROSS SECTIONS

SHEET 13 OF 26

FOR EARTHWORK DEVELOPMENT ONLY

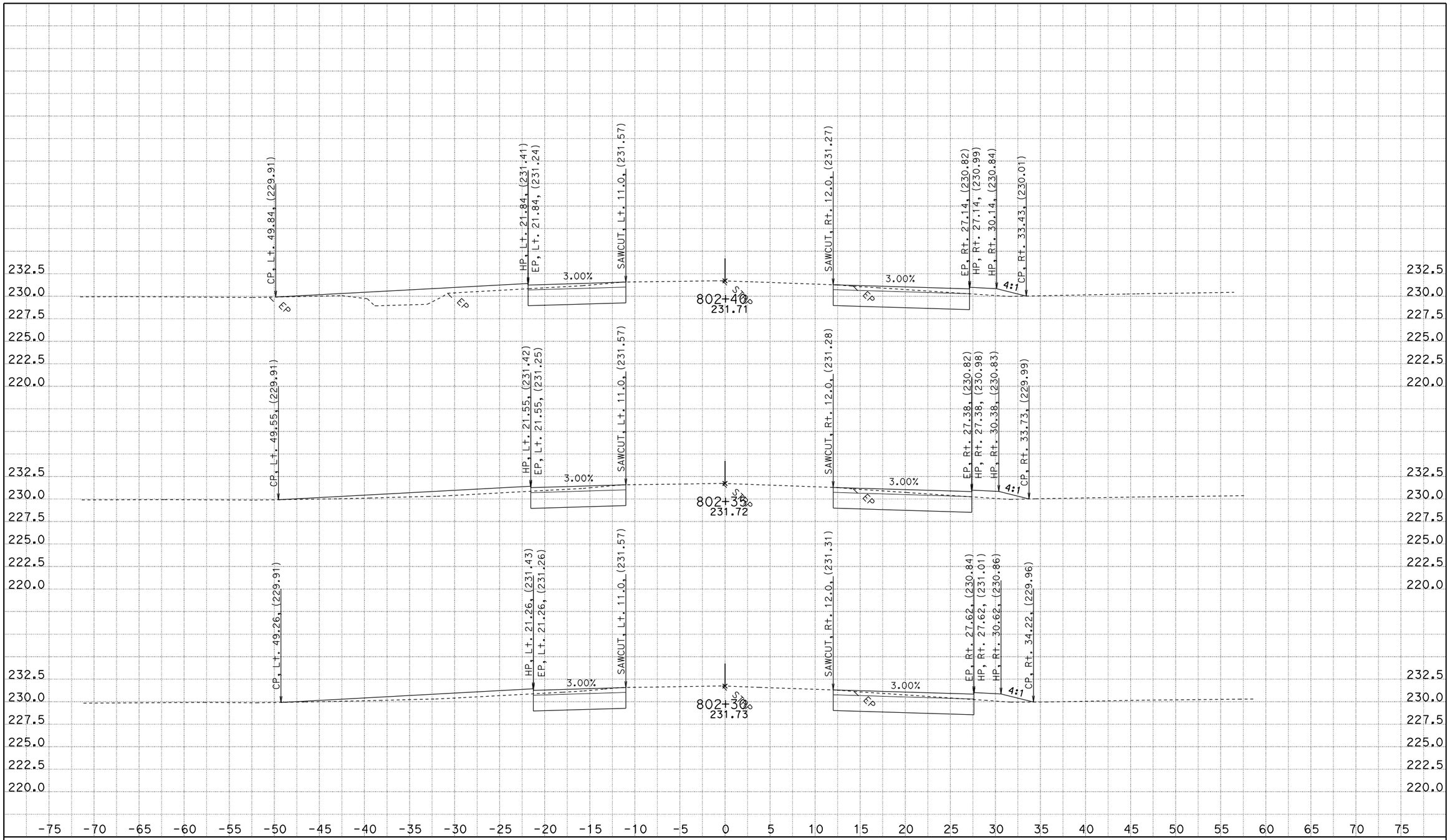

CREATED BY: JASteffan
DATE: 9/9/2009
KC Project: 4C580 File: D:\DesignProjects\LosMolinos*C580\b1xsectns.ear

CONTRACT: 02-4C850
DIST/CO/RTE/PM: 02-TEH 99-PM 11.6/12.6
PROJECT ID: LOS MOLINOS

SCALE: 1" = 5' Horiz.
1" = 5' Vert.

All Dimensions are US Survey Feet

B1 LINE
CROSS SECTIONS

SHEET 14 OF 26

FOR EARTHWORK DEVELOPMENT ONLY

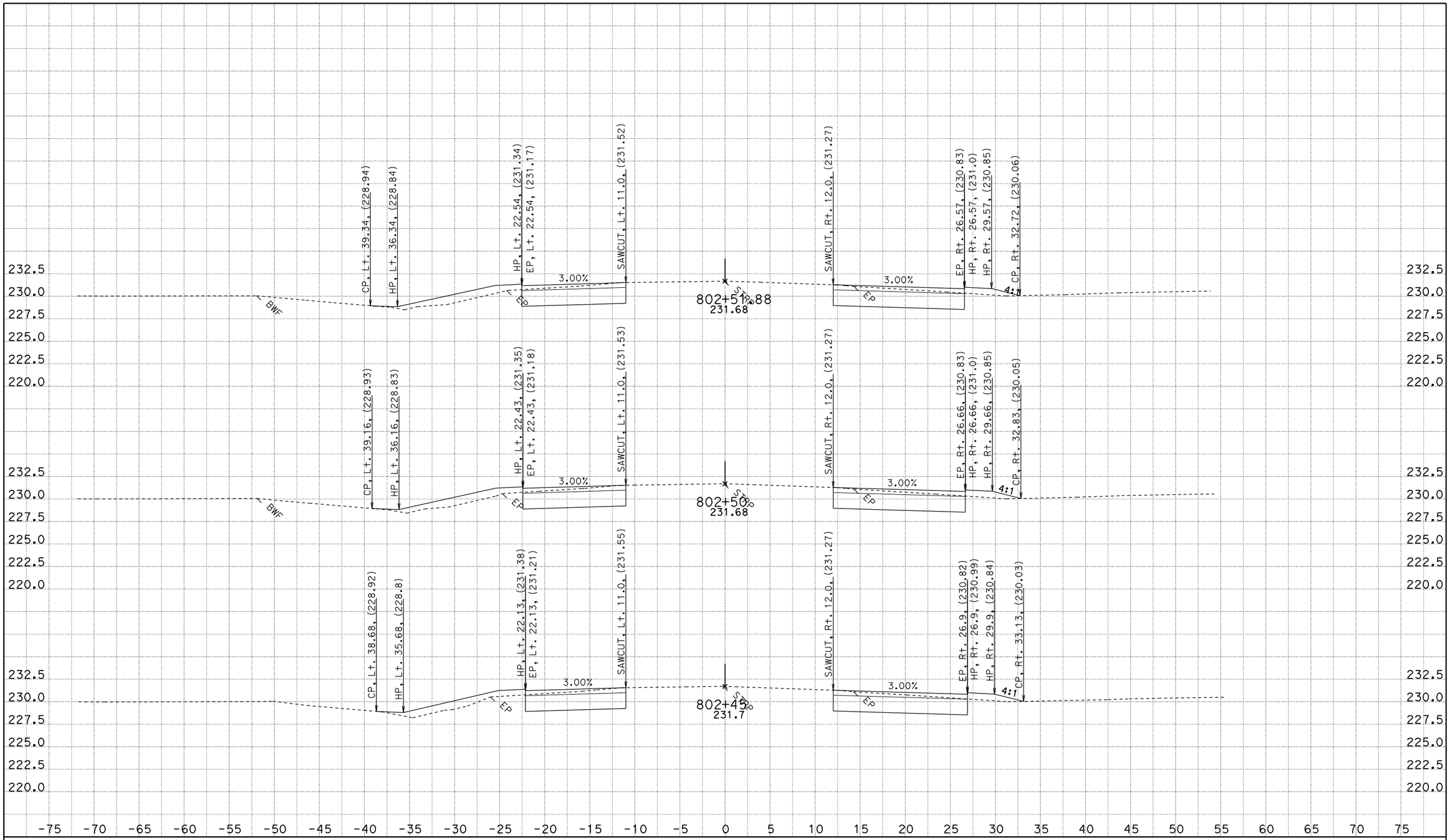

CREATED BY: JASteffan
DATE: 9/9/2009
KC Project: 4C580 File: D:\DesignProjects\LosMolinos*C580\b1xsectns.ear

CONTRACT: 02-4C850
DIST/CO/RTE/PM: 02-TEH 99-PM 11.6/12.6
PROJECT ID: LOS MOLINOS

SCALE: 1" = 5' Horiz.
1" = 5' Vert.

All Dimensions are US Survey Feet

B1 LINE
CROSS SECTIONS

FOR EARTHWORK DEVELOPMENT ONLY

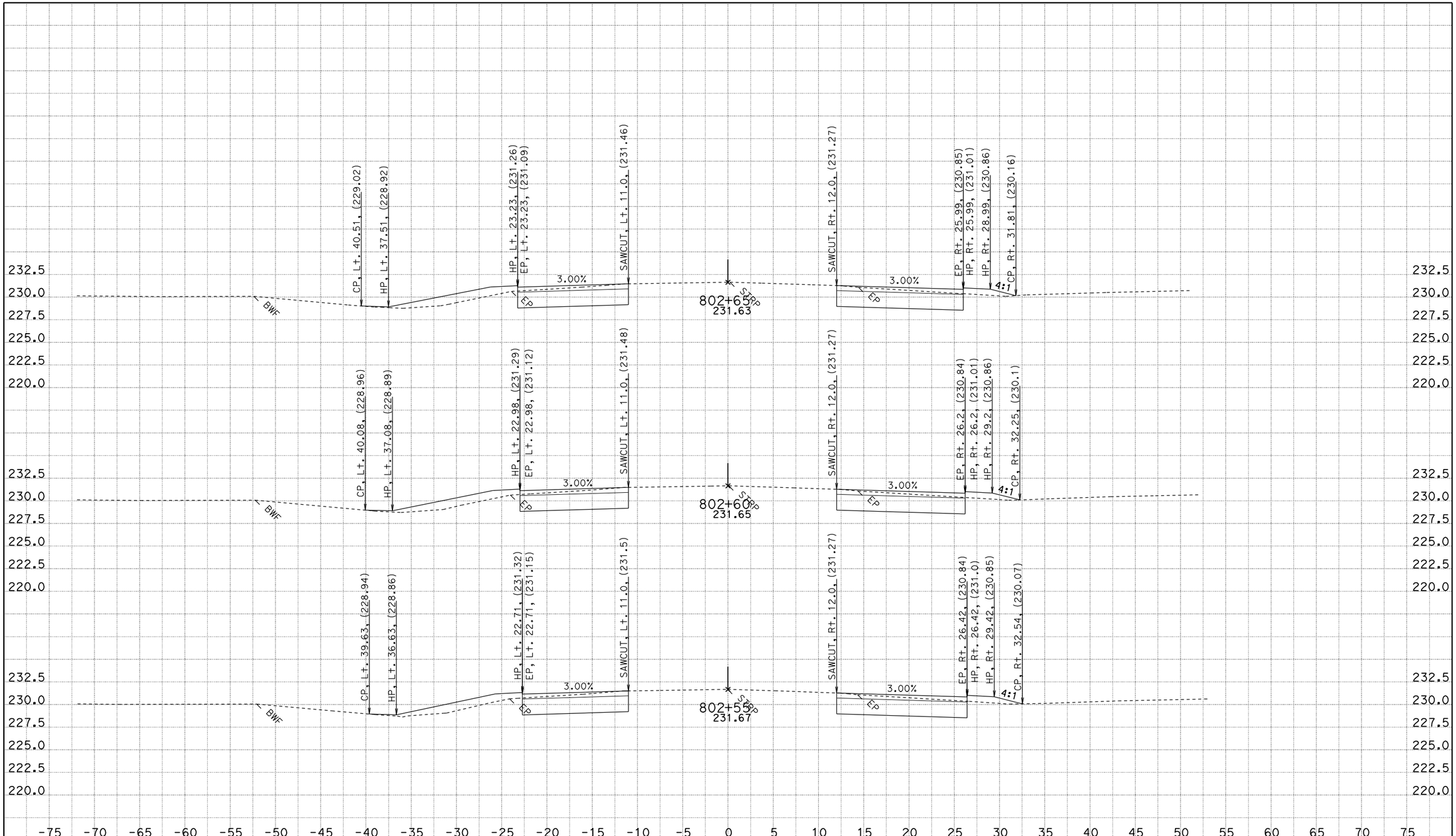

CREATED BY: JASteffan
DATE: 9/9/2009
KC Project: 4C580 File: D:\DesignProjects\LosMolinos*C580\b1xsectns.ear

CONTRACT: 02-4C850
DIST/CO/RTE/PM: 02-TEH 99-PM 11.6/12.6
PROJECT ID: LOS MOLINOS

SCALE: 1" = 5' Horiz.
1" = 5' Vert.

All Dimensions are US Survey Feet

B1 LINE
CROSS SECTIONS

FOR EARTHWORK DEVELOPMENT ONLY

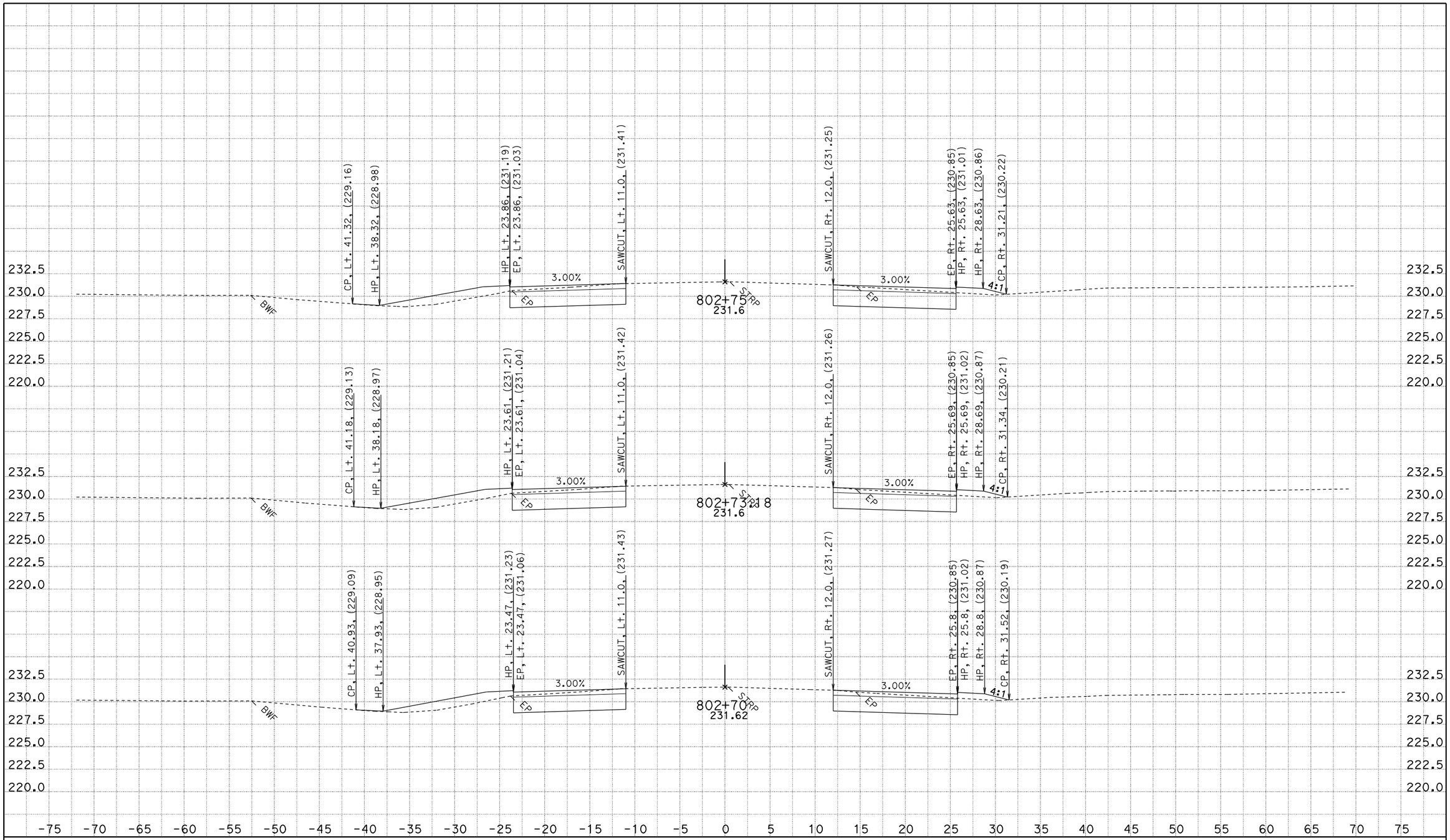

CREATED BY: JASteffan
DATE: 9/9/2009
KC Project: 4C580 File: D:\DesignProjects\LosMolinos*C580\b1xsectns.ear

CONTRACT: 02-4C850
DIST/CO/RTE/PM: 02-TEH 99-PM 11.6/12.6
PROJECT ID: LOS MOLINOS

SCALE: 1" = 5' Horiz.
1" = 5' Vert.

All Dimensions are US Survey Feet

B1 LINE
CROSS SECTIONS

FOR EARTHWORK DEVELOPMENT ONLY

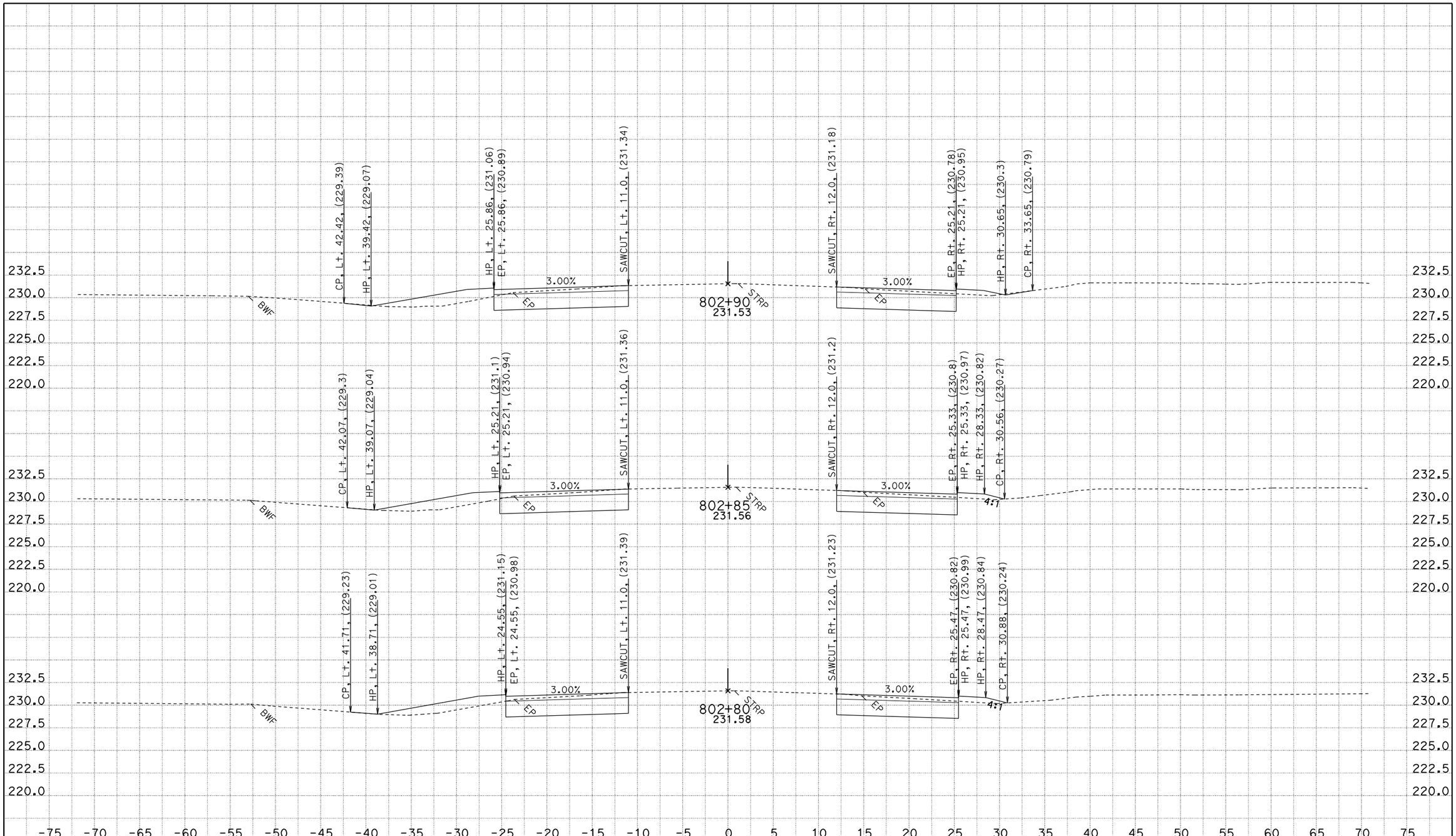

CREATED BY: JASteffan
DATE: 9/9/2009
KC Project: 4C580 File: D:\DesignProjects\LosMolinos*C580\b1xsectns.ear

CONTRACT: 02-4C850
DIST/CO/RTE/PM: 02-TEH 99-PM 11.6/12.6
PROJECT ID: LOS MOLINOS

SCALE: 1" = 5' Horiz.
1" = 5' Vert.

All Dimensions are US Survey Feet

B1 LINE
CROSS SECTIONS

FOR EARTHWORK DEVELOPMENT ONLY

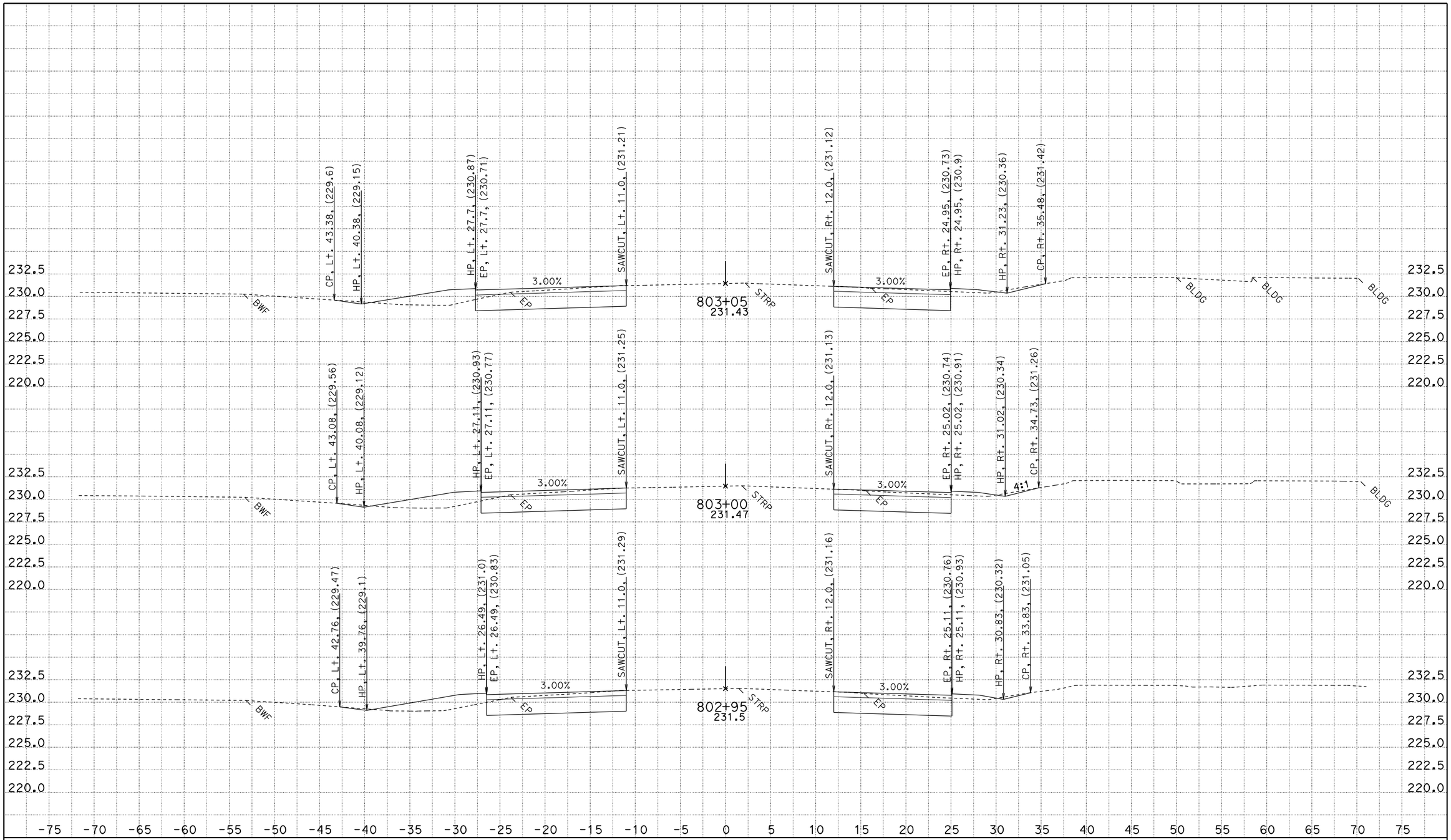

CREATED BY: JASteffan
DATE: 9/9/2009
KC Project: 4C580 File: D:\DesignProjects\LosMolinos*C580\b1xsectns.ear

CONTRACT: 02-4C850
DIST/CO/RTE/PM: 02-TEH 99-PM 11.6/12.6
PROJECT ID: LOS MOLINOS

SCALE: 1" = 5' Horiz.
1" = 5' Vert.

All Dimensions are US Survey Feet

B1 LINE
CROSS SECTIONS

FOR EARTHWORK DEVELOPMENT ONLY

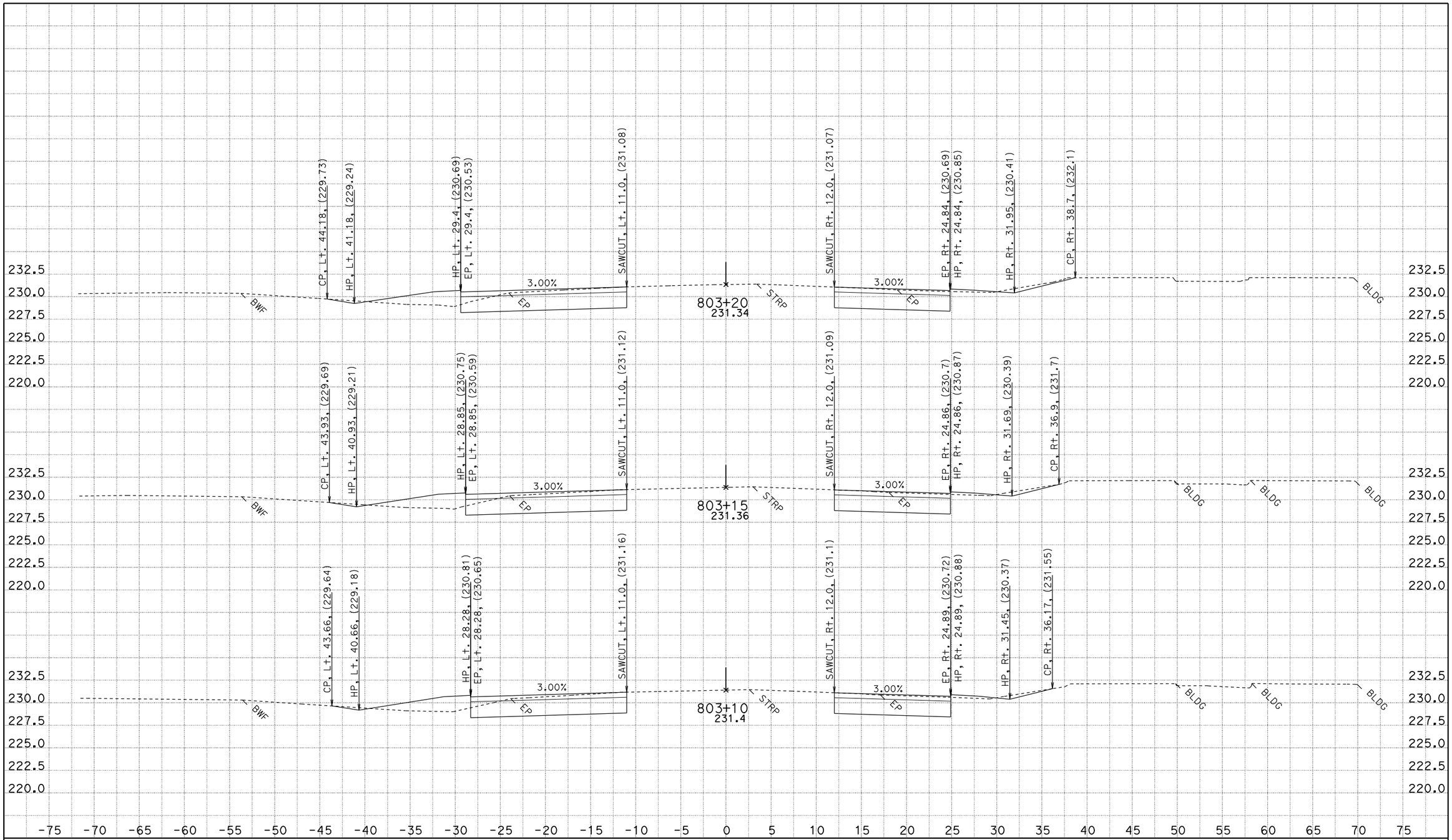

CREATED BY: JASteffan
DATE: 9/9/2009
KC Project: 4C580 File: D:\DesignProjects\LosMolinos*C580\b1xsectns.ear

CONTRACT: 02-4C850
DIST/CO/RTE/PM: 02-TEH 99-PM 11.6/12.6
PROJECT ID: LOS MOLINOS

SCALE: 1" = 5' Horiz.
1" = 5' Vert.

All Dimensions are US Survey Feet

B1 LINE
CROSS SECTIONS

FOR EARTHWORK DEVELOPMENT ONLY

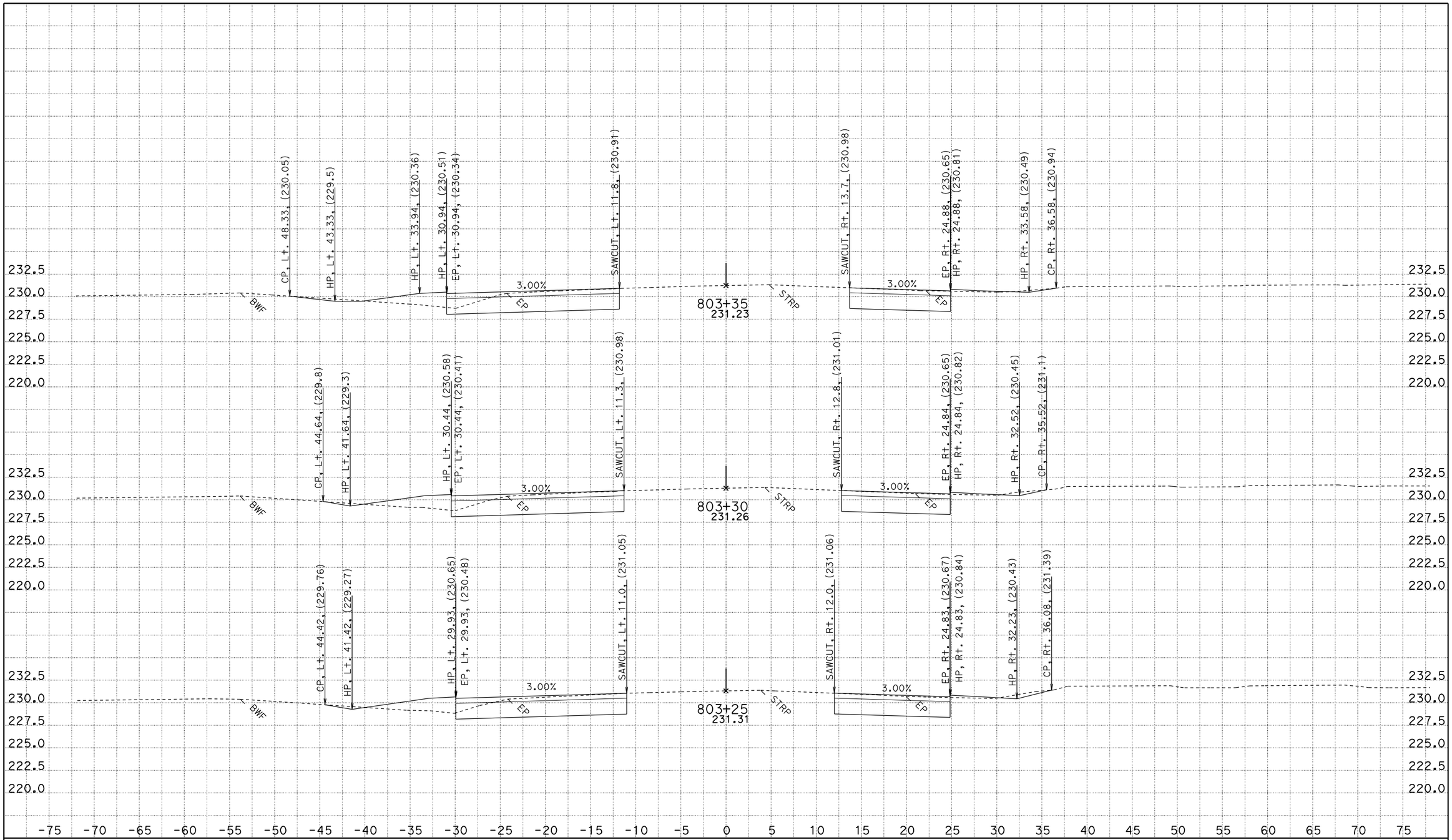

CREATED BY: JASteffan
DATE: 9/9/2009
KC Project: 4C580 File: D:\DesignProjects\LosMolinos*C580\b1xsectns.ear

CONTRACT: 02-4C850
DIST/CO/RTE/PM: 02-TEH 99-PM 11.6/12.6
PROJECT ID: LOS MOLINOS

SCALE: 1" = 5' Horiz.
1" = 5' Vert.

All Dimensions are US Survey Feet

B1 LINE
CROSS SECTIONS

FOR EARTHWORK DEVELOPMENT ONLY

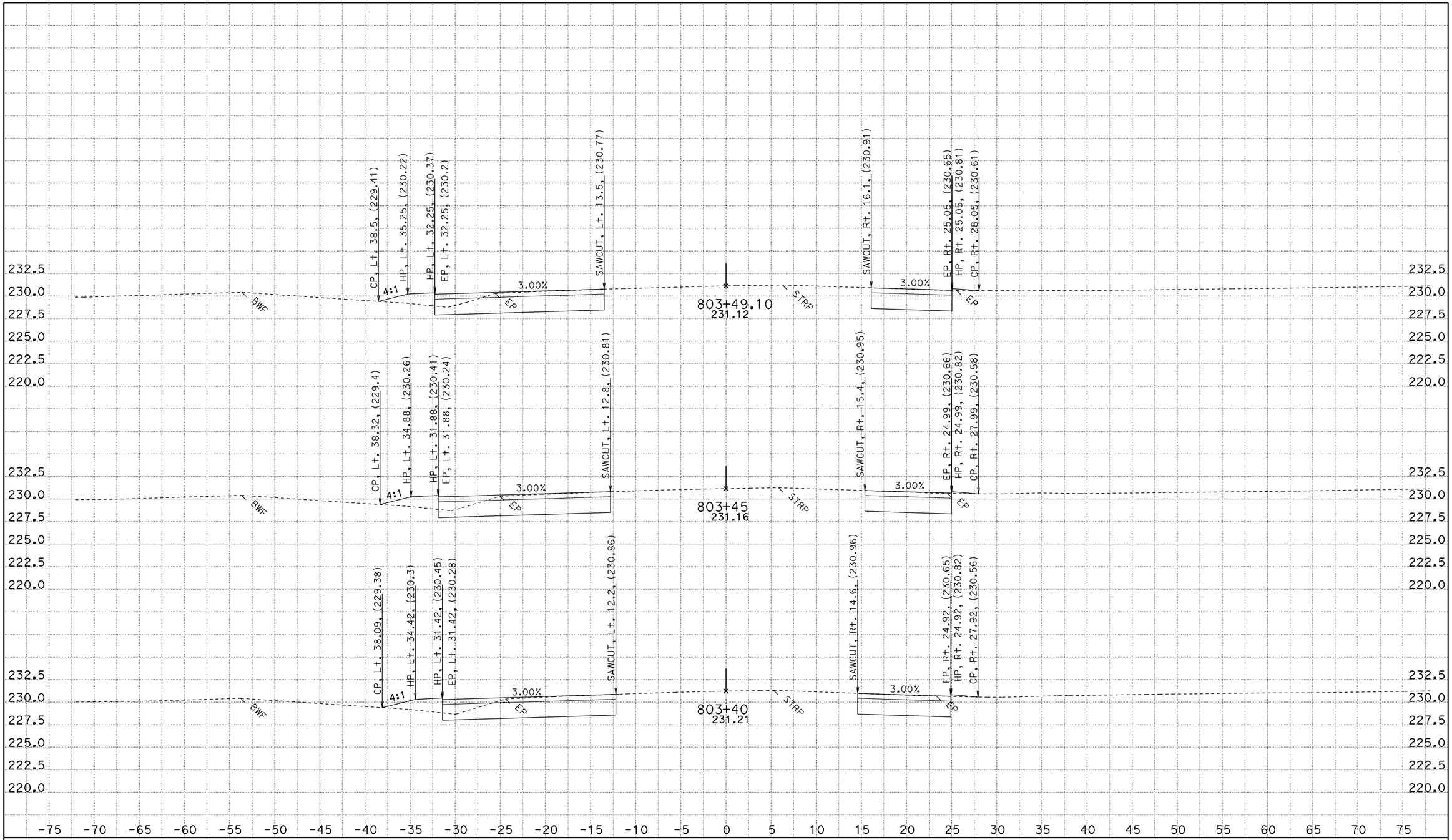

CREATED BY: JASteffan
DATE: 9/9/2009
KC Project: 4C580 File: D:\DesignProjects\LosMolinos*C580\b1xsectns.ear

CONTRACT: 02-4C850
DIST/CO/RTE/PM: 02-TEH 99-PM 11.6/12.6
PROJECT ID: LOS MOLINOS

SCALE: 1" = 5' Horiz.
1" = 5' Vert.

All Dimensions are US Survey Feet

B1 LINE
CROSS SECTIONS

FOR EARTHWORK DEVELOPMENT ONLY

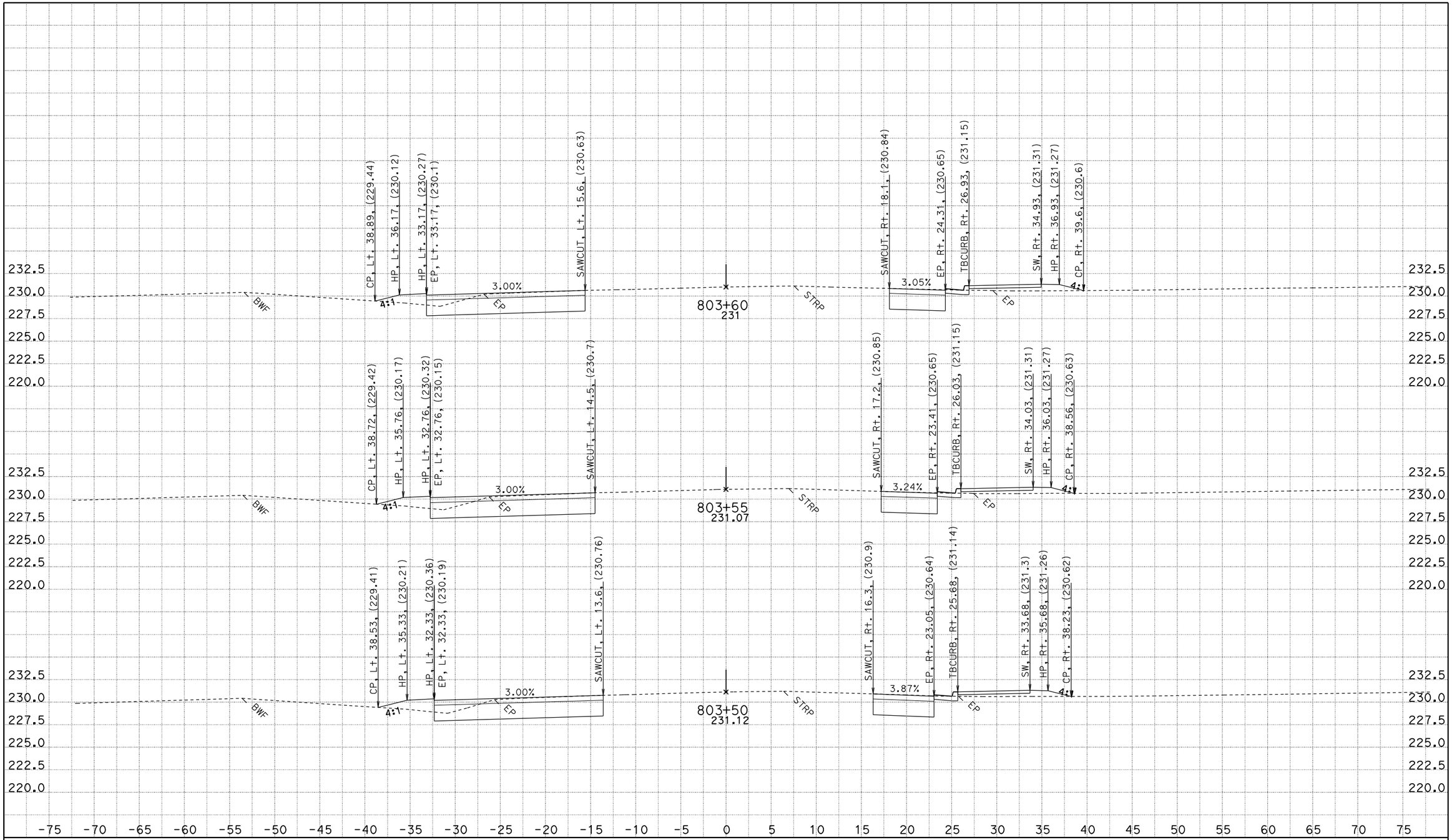

CREATED BY: JASteffan
DATE: 9/9/2009
KC Project: 4C580 File: D:\DesignProjects\LosMolinos*C580\b1xsectns.ear

CONTRACT: 02-4C850
DIST/CO/RTE/PM: 02-TEH 99-PM 11.6/12.6
PROJECT ID: LOS MOLINOS

SCALE: 1" = 5' Horiz.
1" = 5' Vert.

All Dimensions are US Survey Feet

B1 LINE
CROSS SECTIONS

FOR EARTHWORK DEVELOPMENT ONLY

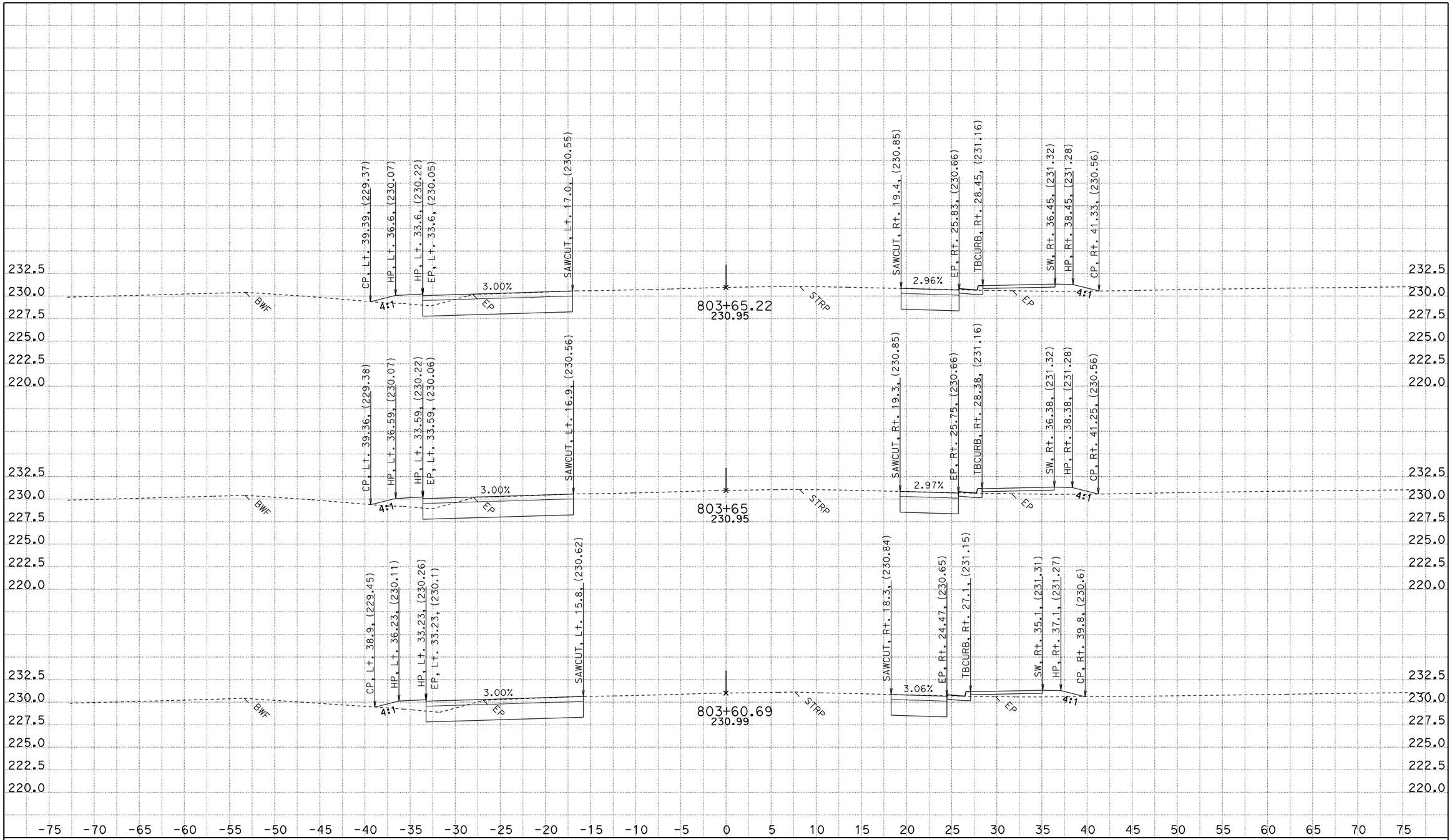

CREATED BY: JASteffan
DATE: 9/9/2009
KC Project: 4C580 File: D:\DesignProjects\LosMolinos*C580\b1xsectns.ear

CONTRACT: 02-4C850
DIST/CO/RTE/PM: 02-TEH 99-PM 11.6/12.6
PROJECT ID: LOS MOLINOS

SCALE: 1" = 5' Horiz.
1" = 5' Vert.

All Dimensions are US Survey Feet

B1 LINE
CROSS SECTIONS

FOR EARTHWORK DEVELOPMENT ONLY

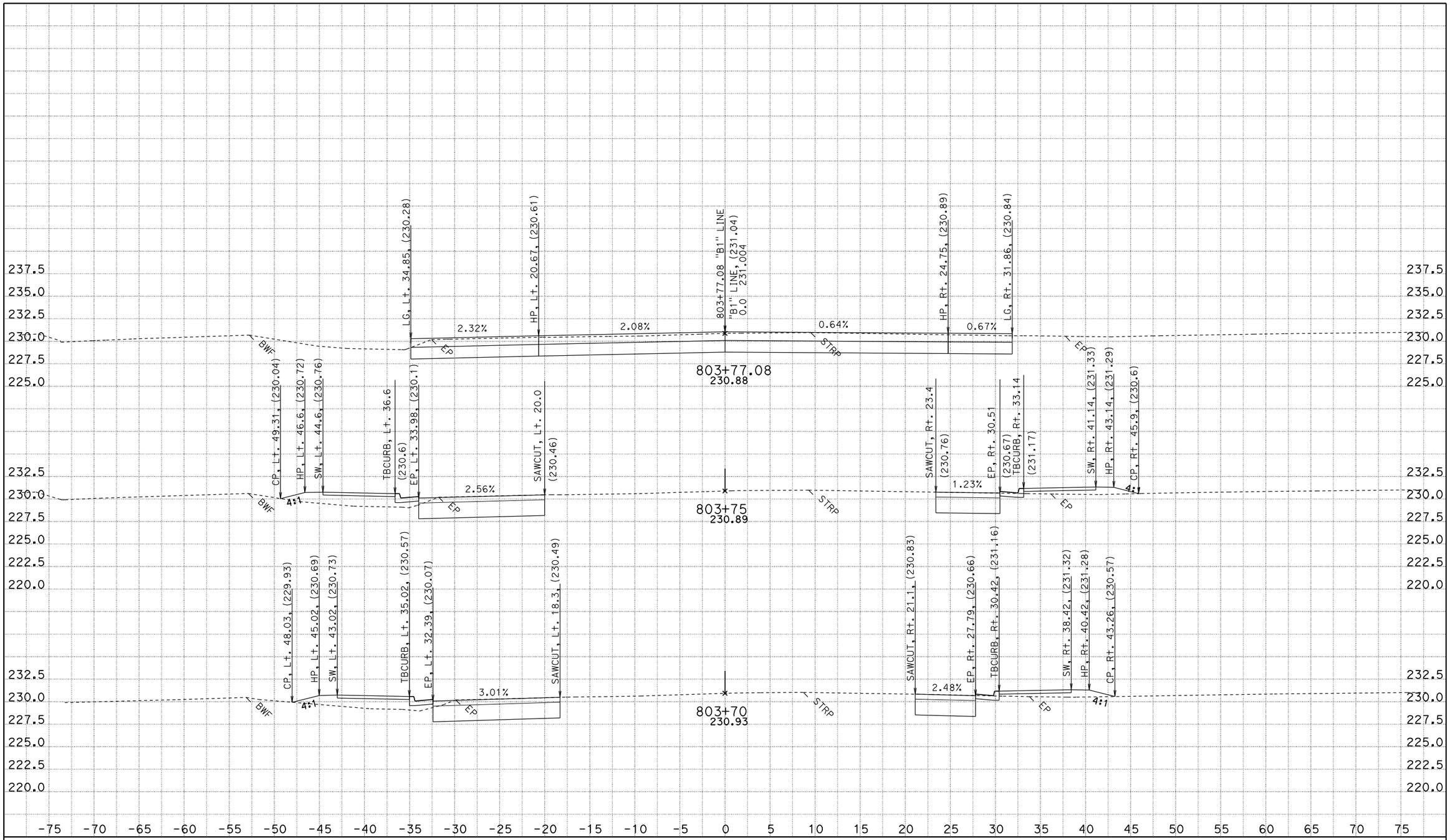

CREATED BY: JASteffan
DATE: 9/9/2009
KC Project: 4C580 File: D:\DesignProjects\LosMolinos*C580\b1xsectns.ear

CONTRACT: 02-4C850
DIST/CO/RTE/PM: 02-TEH 99-PM 11.6/12.6
PROJECT ID: LOS MOLINOS

SCALE: 1" = 5' Horiz.
1" = 5' Vert.

All Dimensions are US Survey Feet

B1 LINE
CROSS SECTIONS

FOR EARTHWORK DEVELOPMENT ONLY

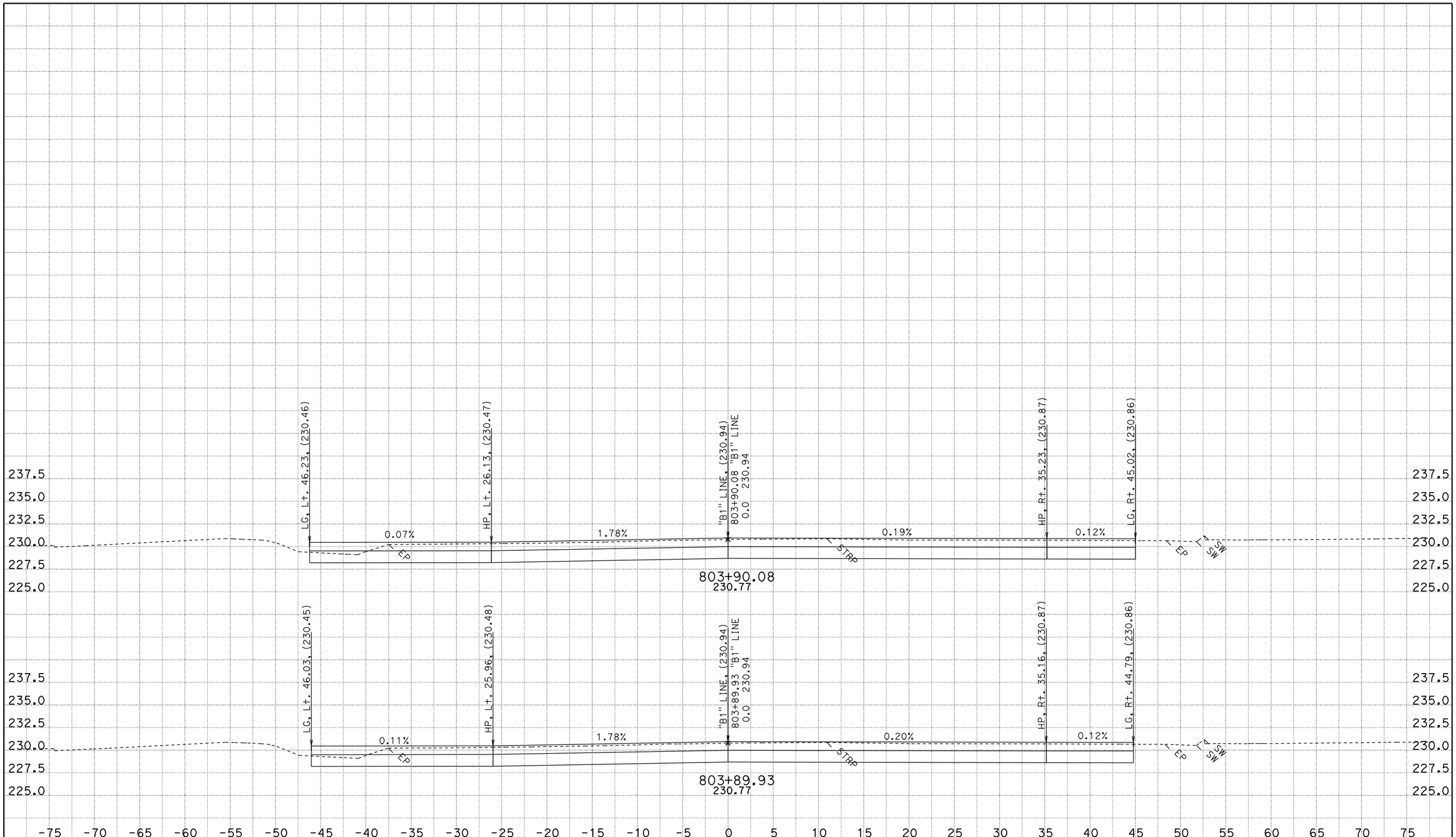

CREATED BY: JASteffan
DATE: 9/9/2009
KC Project: 4C580 File: D:\DesignProjects\LosMolinos*C580\b1xsectns.ear

CONTRACT: 02-4C850
DIST/CO/RTE/PM: 02-TEH 99-PM 11.6/12.6
PROJECT ID: LOS MOLINOS

SCALE: 1" = 5' Horiz.
1" = 5' Vert.

All Dimensions are US Survey Feet

B1 LINE
CROSS SECTIONS

FOR EARTHWORK DEVELOPMENT ONLY

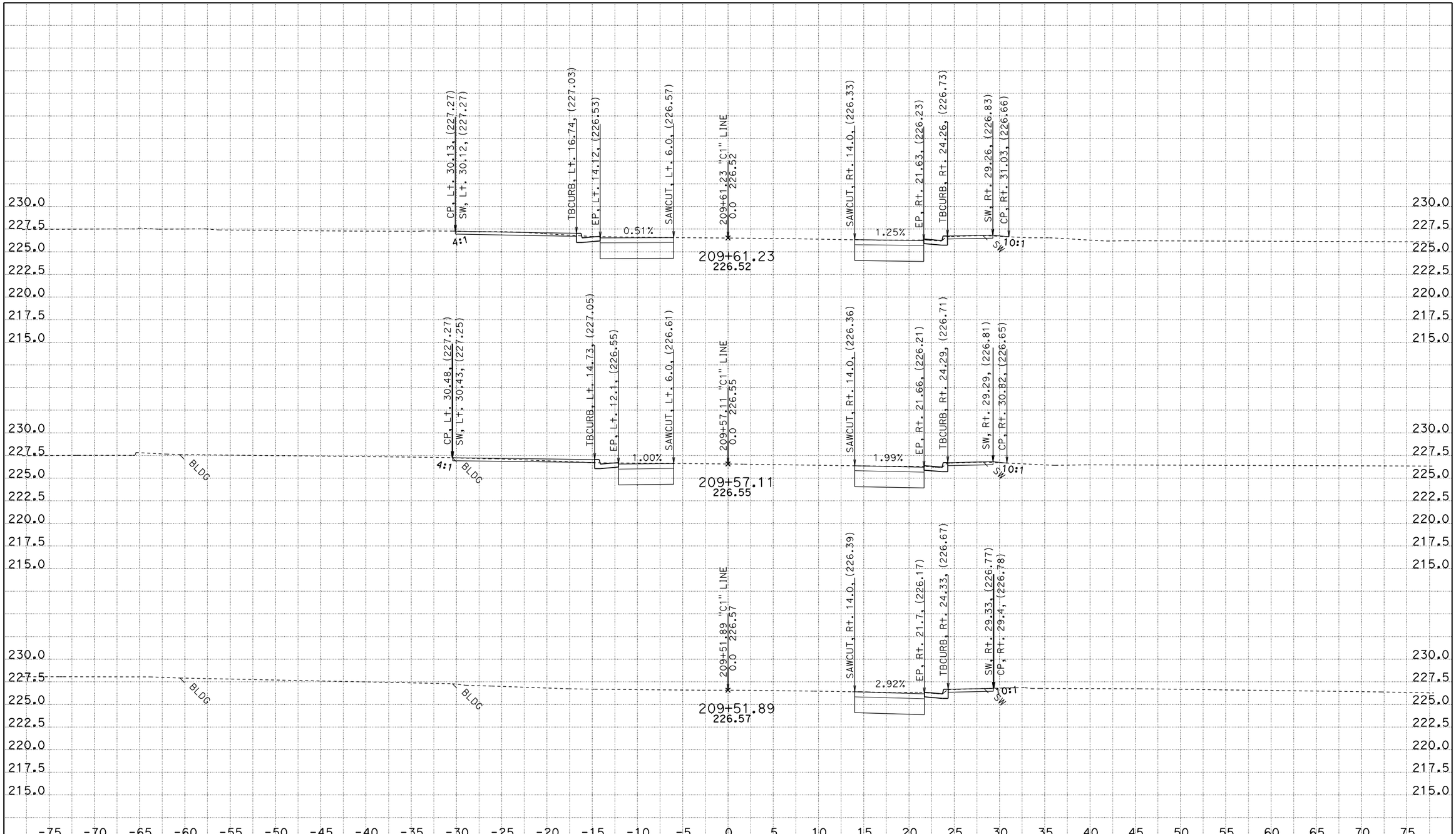

CREATED BY: JASteffan
DATE: 9/10/2009
KC Project: 4C580 File: D:\DesignProjects\LosMolinos*C580\c1xsectns.ear

CONTRACT: 02-4C580
DIST/CO/RTE/PM: 02-TEH 99-PM 11.6/12.6
PROJECT ID: LOS MOLINOS

SCALE: 1" = 5' Horiz.
1" = 5' Vert.

All Dimensions are US Survey Feet

C1
CROSS SECTIONS
SHEET 1 OF 5

FOR EARTHWORK DEVELOPMENT ONLY



CREATED BY: JASteffan
DATE: 9/10/2009
KC Project: 4C580 File: D:\DesignProjects\LosMolinos*C580\c1xsectns.ear

CONTRACT: 02-4C580
DIST/CO/RTE/PM: 02-TEH 99-PM 11.6/12.6
PROJECT ID: LOS MOLINOS

SCALE: 1" = 5' Horiz.
1" = 5' Vert.

All Dimensions are US Survey Feet

C1
CROSS SECTIONS
SHEET 2 OF 5

FOR EARTHWORK DEVELOPMENT ONLY

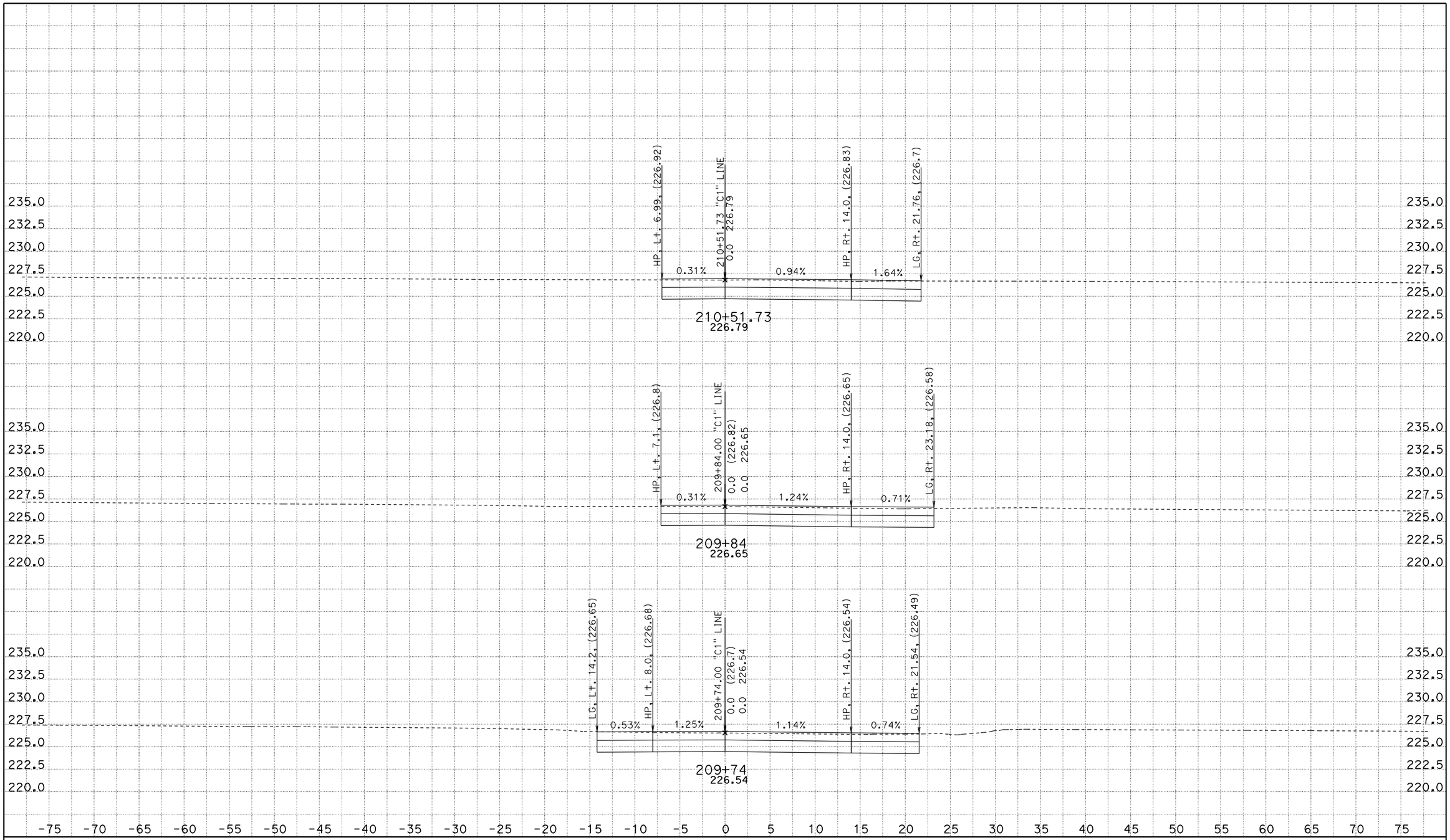

CREATED BY: JASteffan
DATE: 9/10/2009
KC Project: 4C580 File: D:\DesignProjects\LosMolinos*C580\c1xsectns.ear

CONTRACT: 02-4C580
DIST/CO/RTE/PM: 02-TEH 99-PM 11.6/12.6
PROJECT ID: LOS MOLINOS

SCALE: 1" = 5' Horiz.
1" = 5' Vert.

All Dimensions are US Survey Feet

C1
CROSS SECTIONS
SHEET 3 OF 5

FOR EARTHWORK DEVELOPMENT ONLY

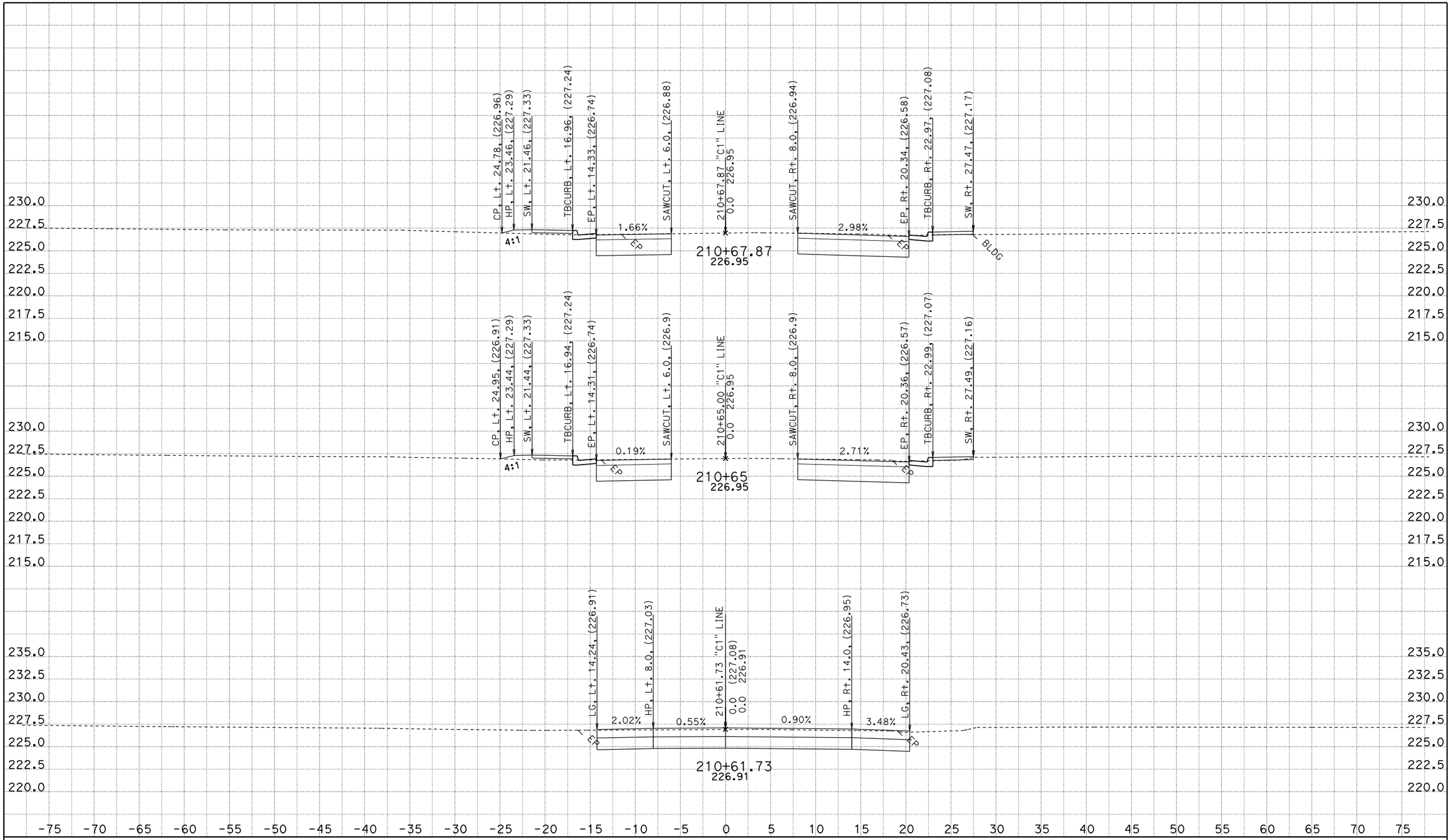

CREATED BY: JASteffan
DATE: 9/10/2009
KC Project: 4C580 File: D:\DesignProjects\LosMolinos*C580\c1xsectns.ear

CONTRACT: 02-4C580
DIST/CO/RTE/PM: 02-TEH 99-PM 11.6/12.6
PROJECT ID: LOS MOLINOS

SCALE: 1" = 5' Horiz.
1" = 5' Vert.

All Dimensions are US Survey Feet

C1
CROSS SECTIONS
SHEET 4 OF 5

FOR EARTHWORK DEVELOPMENT ONLY

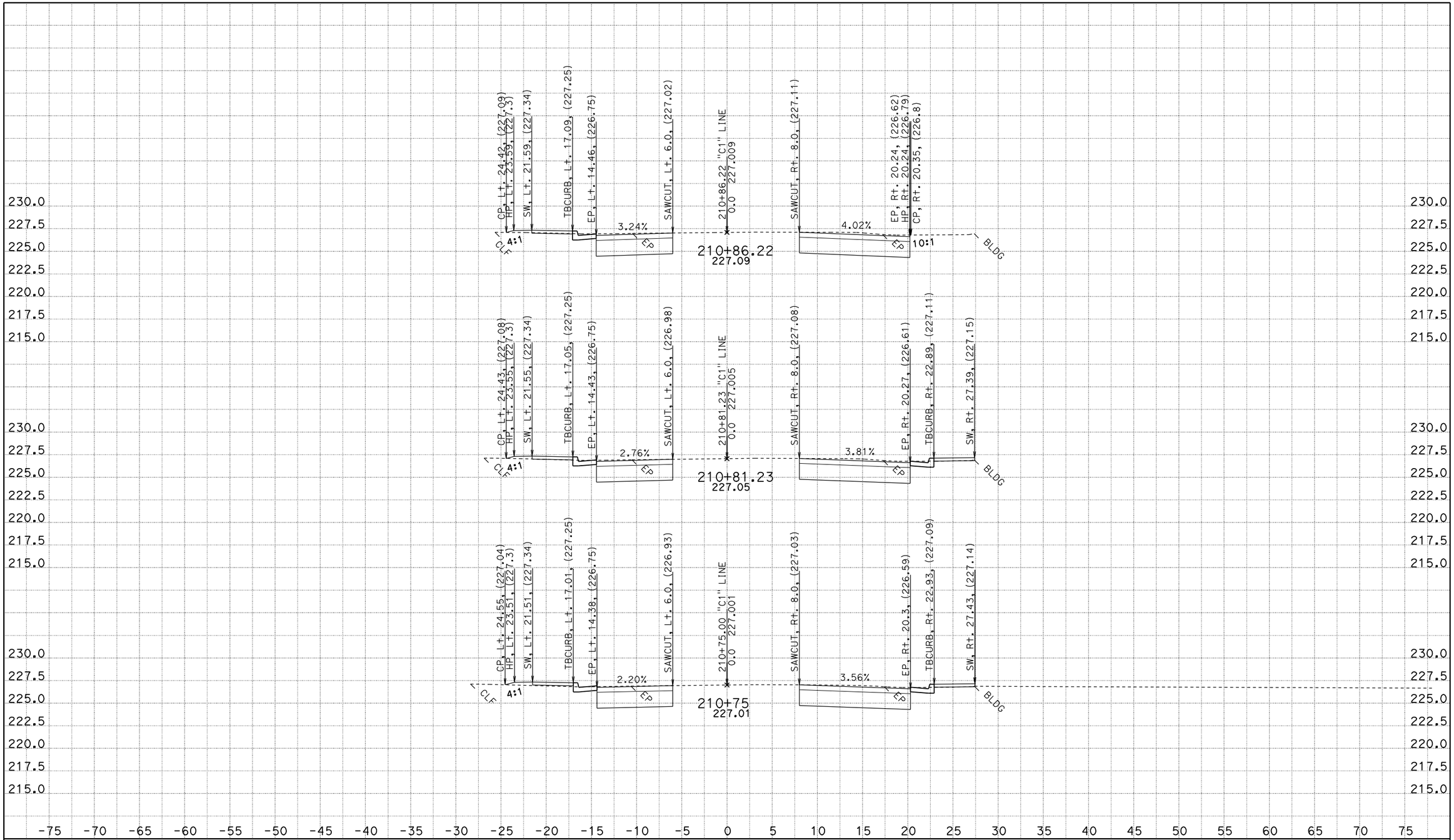

CREATED BY: JASteffan
DATE: 9/10/2009
KC Project: 4C580 File: D:\DesignProjects\LosMolinos*C580\c1xsectns.ear

CONTRACT: 02-4C580
DIST/CO/RTE/PM: 02-TEH 99-PM 11.6/12.6
PROJECT ID: LOS MOLINOS

SCALE: 1" = 5' Horiz.
1" = 5' Vert.

All Dimensions are US Survey Feet

C1
CROSS SECTIONS
SHEET 5 OF 5

FOR EARTHWORK DEVELOPMENT ONLY

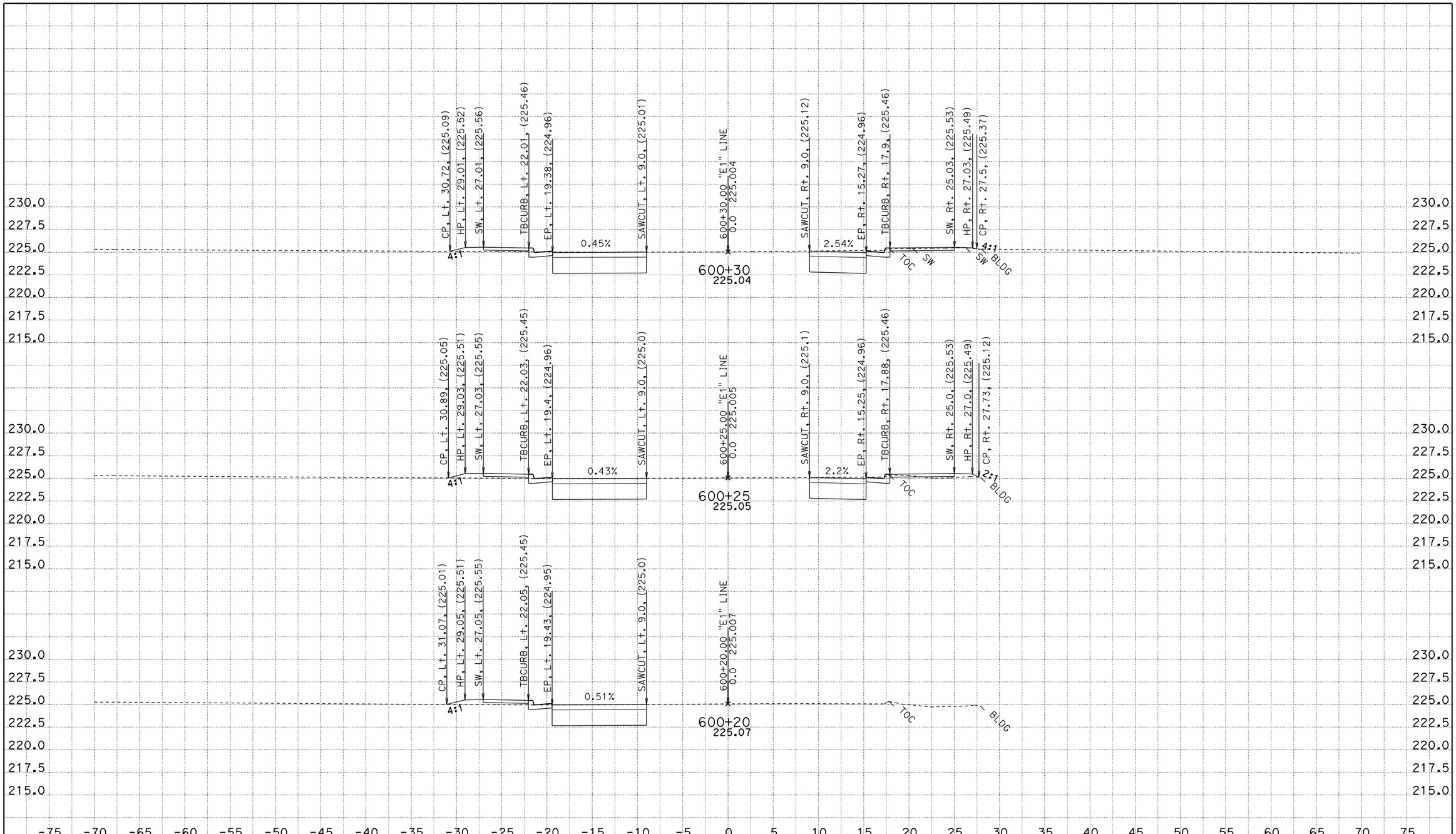

CREATED BY: JASteffan
DATE: 9/10/2009
KC Project: 4C580 File: D:\DesignProjects\LosMolinos*C580\e1xsectns.ear

CONTRACT: 02-4C580
DIST/CO/RTE/PM: 02-TEH 99-PM 11.6/12.6
PROJECT ID: LOS MOLINOS

SCALE: 1" = 5' Horiz.
1" = 5' Vert.

All Dimensions are US Survey Feet

E1 LINE
CROSS SECTIONS

SHEET 1 OF 5

FOR EARTHWORK DEVELOPMENT ONLY

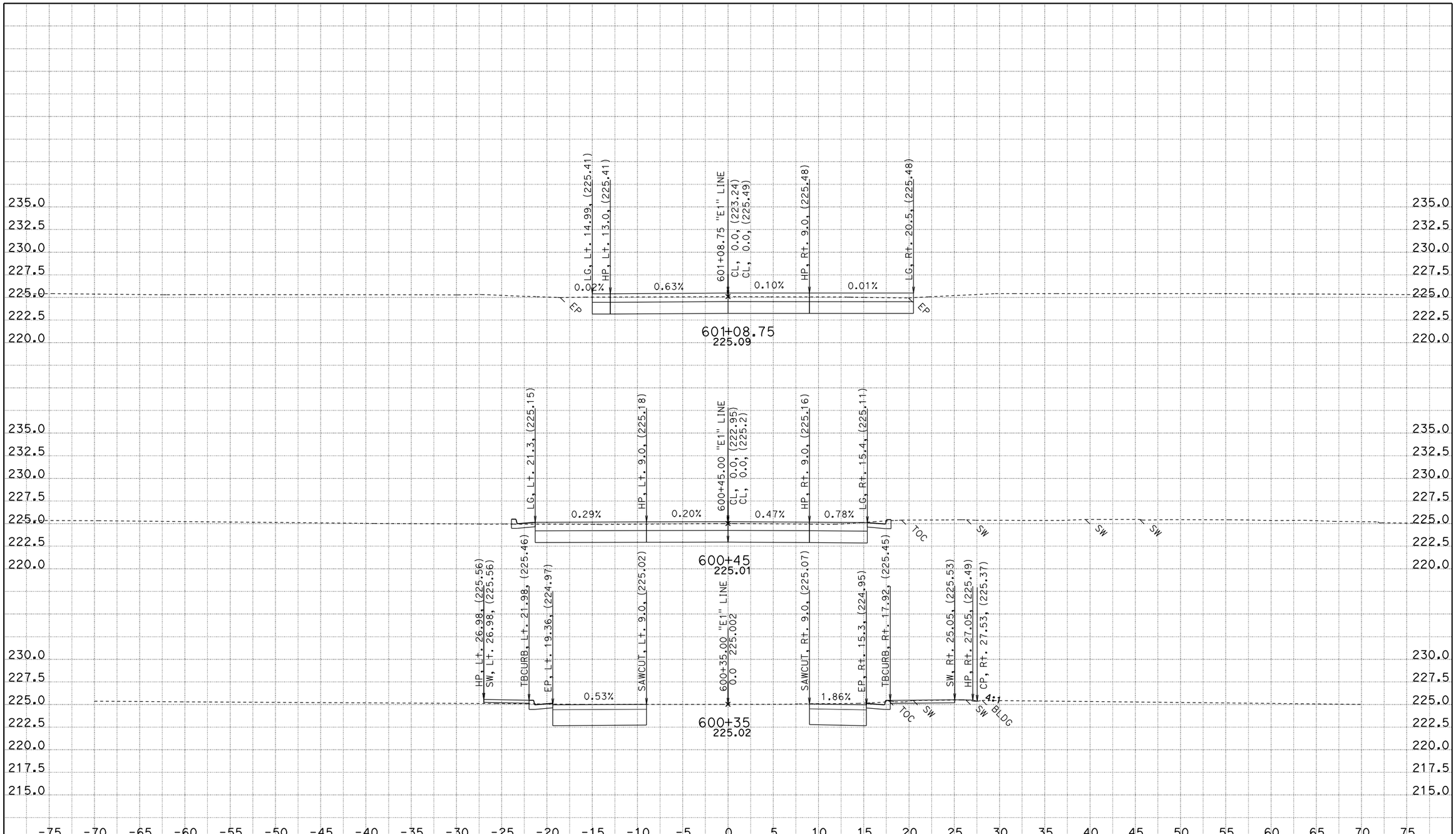

CREATED BY: JASteffan
DATE: 9/10/2009
KC Project: 4C580 File: D:\DesignProjects\LosMolinos*C580\e1xsectns.ear

CONTRACT: 02-4C580
DIST/CO/RTE/PM: 02-TEH 99-PM 11.6/12.6
PROJECT ID: LOS MOLINOS

SCALE: 1" = 5' Horiz.
1" = 5' Vert.

All Dimensions are US Survey Feet

E1 LINE
CROSS SECTIONS

SHEET 2 OF 5

FOR EARTHWORK DEVELOPMENT ONLY

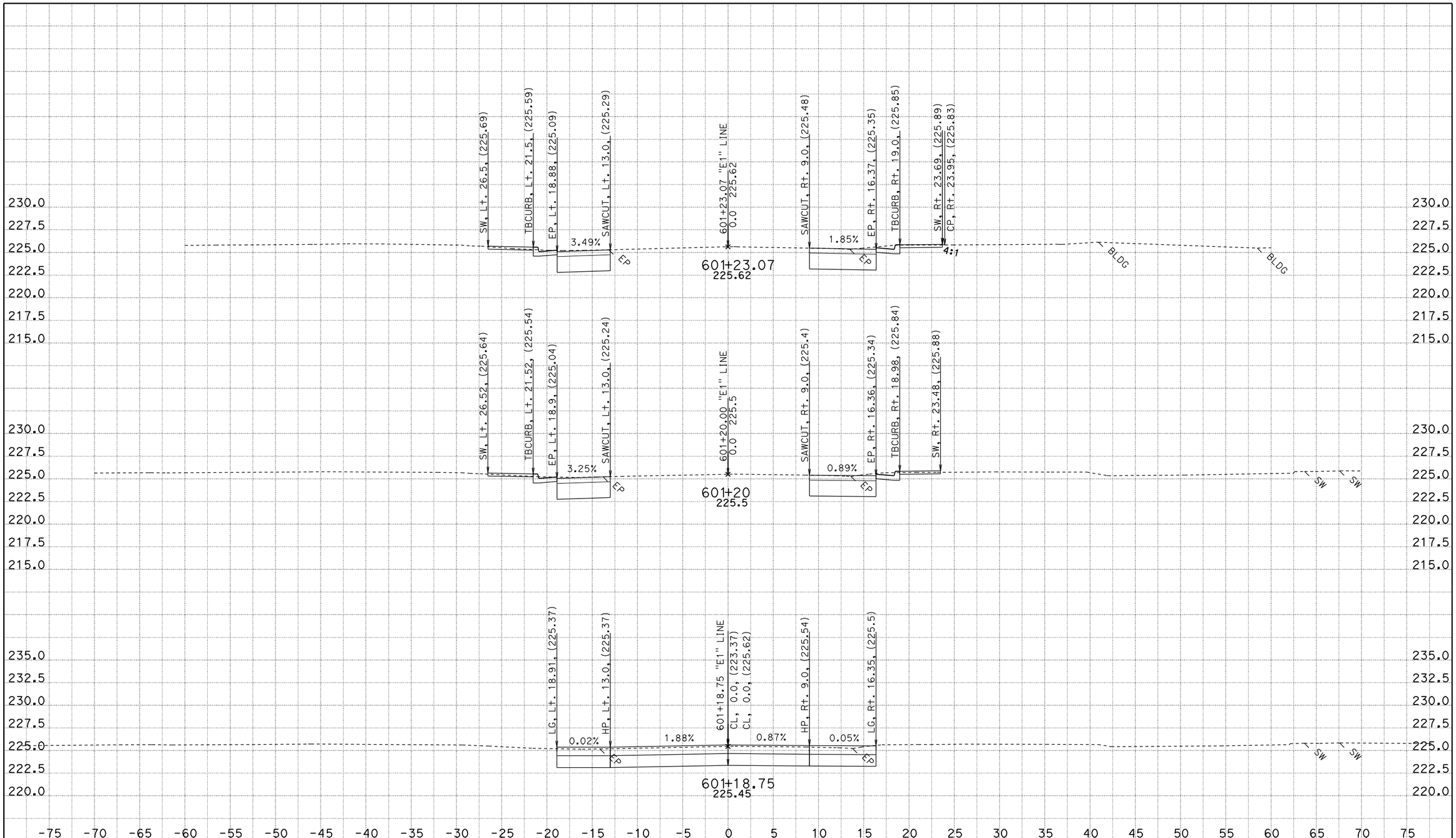

CREATED BY: JASteffan
DATE: 9/10/2009
KC Project: 4C580 File: D:\DesignProjects\LosMolinos*C580\e1xsectns.ear

CONTRACT: 02-4C580
DIST/CO/RTE/PM: 02-TEH 99-PM 11.6/12.6
PROJECT ID: LOS MOLINOS

SCALE: 1" = 5' Horiz.
1" = 5' Vert.

All Dimensions are US Survey Feet

E1 LINE
CROSS SECTIONS
SHEET 3 OF 5

FOR EARTHWORK DEVELOPMENT ONLY



CREATED BY: JASteffan
DATE: 9/10/2009
KC Project: 4C580 File: D:\DesignProjects\LosMolinos*C580\e1xsectns.ear

CONTRACT: 02-4C580
DIST/CO/RTE/PM: 02-TEH 99-PM 11.6/12.6
PROJECT ID: LOS MOLINOS

SCALE: 1" = 5' Horiz.
1" = 5' Vert.

All Dimensions are US Survey Feet

E1 LINE
CROSS SECTIONS

SHEET 4 OF 5

FOR EARTHWORK DEVELOPMENT ONLY

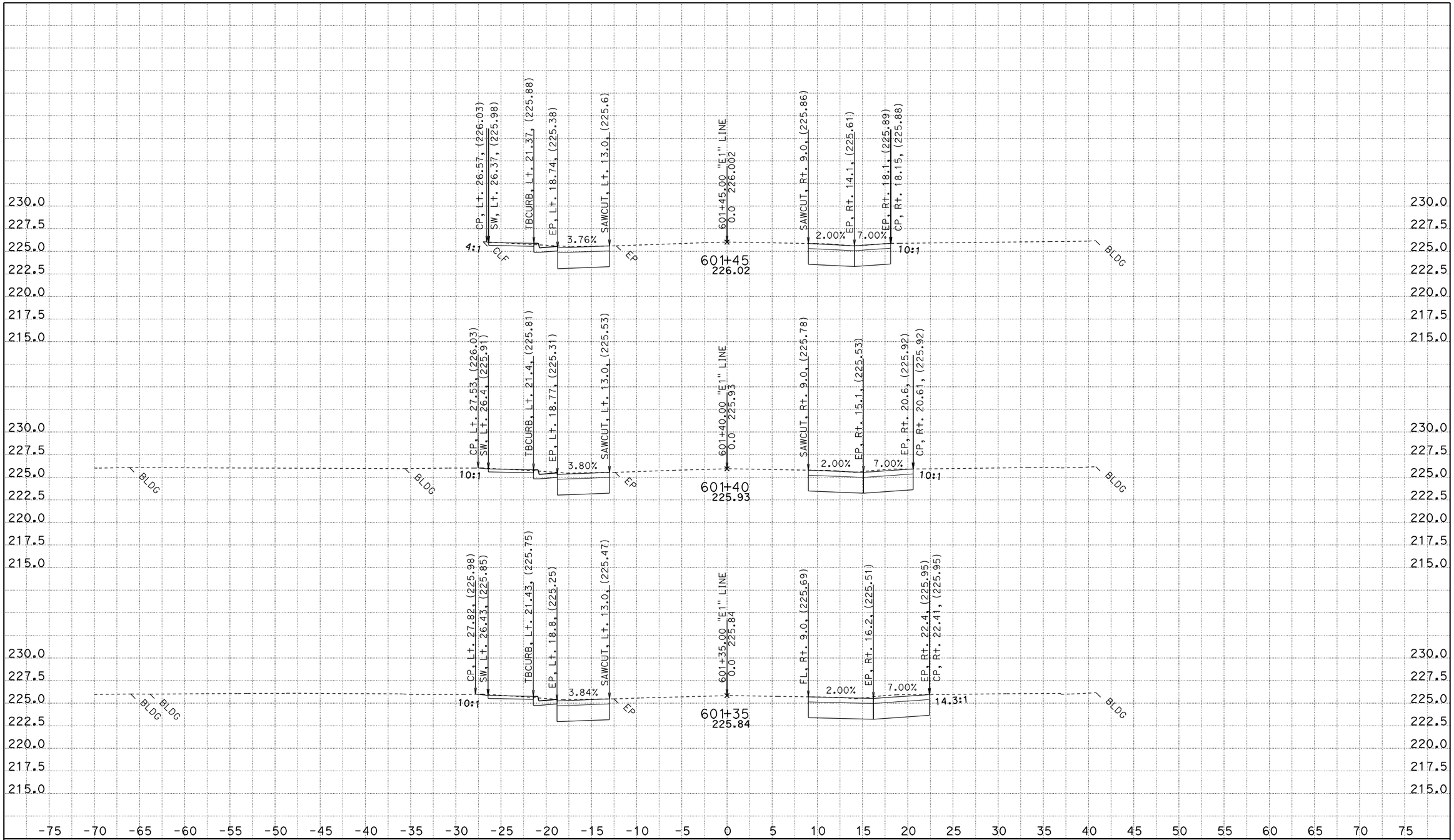

CREATED BY: JASteffan
DATE: 9/10/2009
KC Project: 4C580 File: D:\DesignProjects\LosMolinos*C580\e1xsectns.ear

CONTRACT: 02-4C580
DIST/CO/RTE/PM: 02-TEH 99-PM 11.6/12.6
PROJECT ID: LOS MOLINOS

SCALE: 1" = 5' Horiz.
1" = 5' Vert.

All Dimensions are US Survey Feet

E1 LINE
CROSS SECTIONS
SHEET 5 OF 5