FOR EARTHWORK DEVELOPMENT ONLY

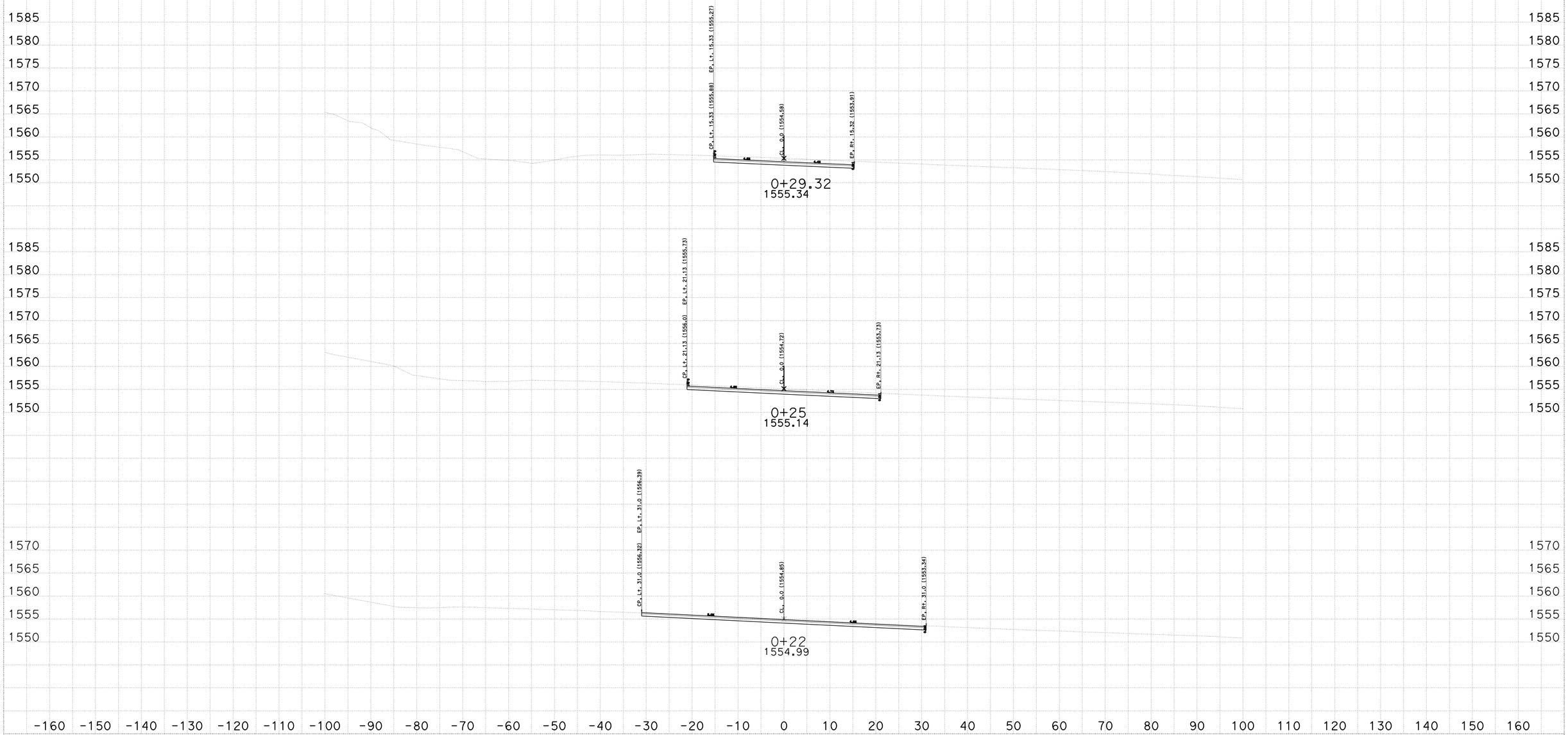

CREATED BY: Socorro V. Urena
DATE: 10/30/2013
KC Project: 2E510 File: D:\Projects\3E410_CAPSTONE\2E510\Dwy_D9\3e410_d9finish.ear

CONTRACT: 02-3E4104
DIST/CO/RTE/PM: 02 Sha 299 PM 0.3/7.1
PROJECT ID: BGI Capstone

SCALE: 1" = 10' Horiz.
1" = 10' Vert.
All Dimensions are in Feet

"D9" LINE
CROSS SECTIONS
SHEET 1 OF 5

FOR EARTHWORK DEVELOPMENT ONLY

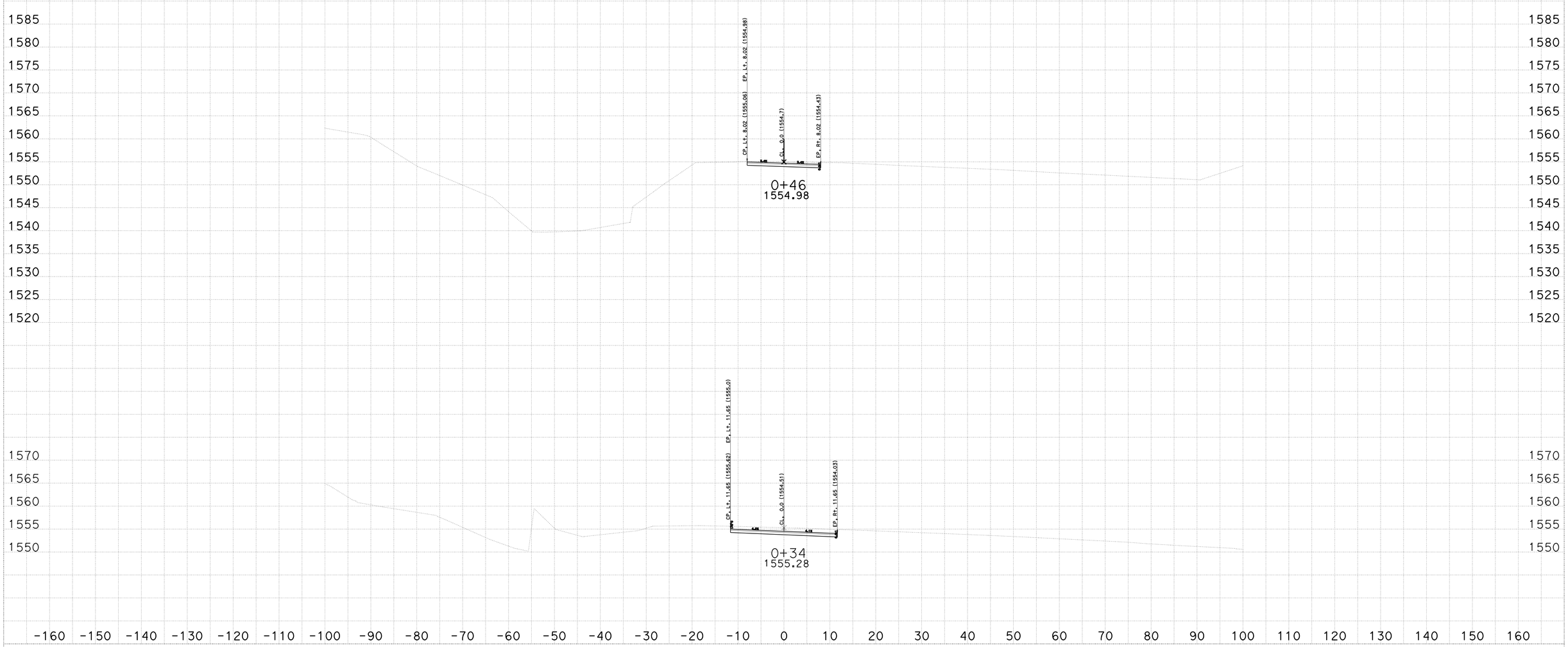

CREATED BY: Socorro V. Urena
DATE: 10/30/2013
KC Project: 2E510 File: D:\Projects\3E410_CAPSTONE\2E510\Dwy_D9\3e410_d9finish.ear

CONTRACT: 02-3E4104
DIST/CO/RTE/PM: 02 Sha 299 PM 0.3/7.1
PROJECT ID: BGI Capstone

SCALE: 1" = 10' Horiz.
1" = 10' Vert.
All Dimensions are in Feet

"D9" LINE
CROSS SECTIONS
SHEET 2 OF 5

FOR EARTHWORK DEVELOPMENT ONLY

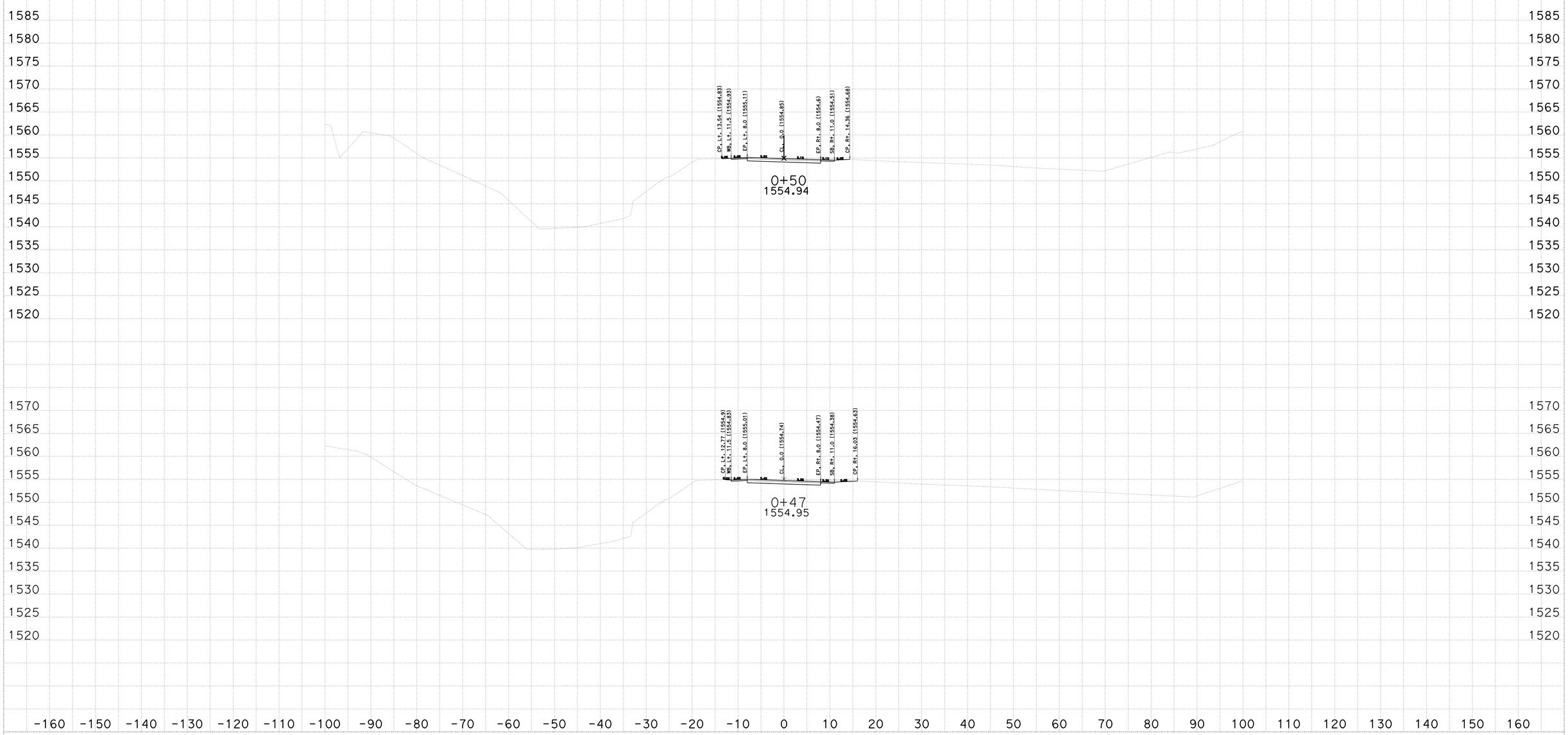

CREATED BY: Socorro V. Urena
DATE: 10/30/2013
KC Project: 2E510 File: D:\Projects\3E410_CAPSTONE\2E510\Dwy_D9\3e410_d9finish.ear

CONTRACT: 02-3E4104
DIST/CO/RTE/PM: 02 Sha 299 PM 0.3/7.1
PROJECT ID: BGI Capstone

SCALE: 1" = 10' Horiz.
1" = 10' Vert.
All Dimensions are in Feet

"D9" LINE
CROSS SECTIONS
SHEET 3 OF 5

FOR EARTHWORK DEVELOPMENT ONLY

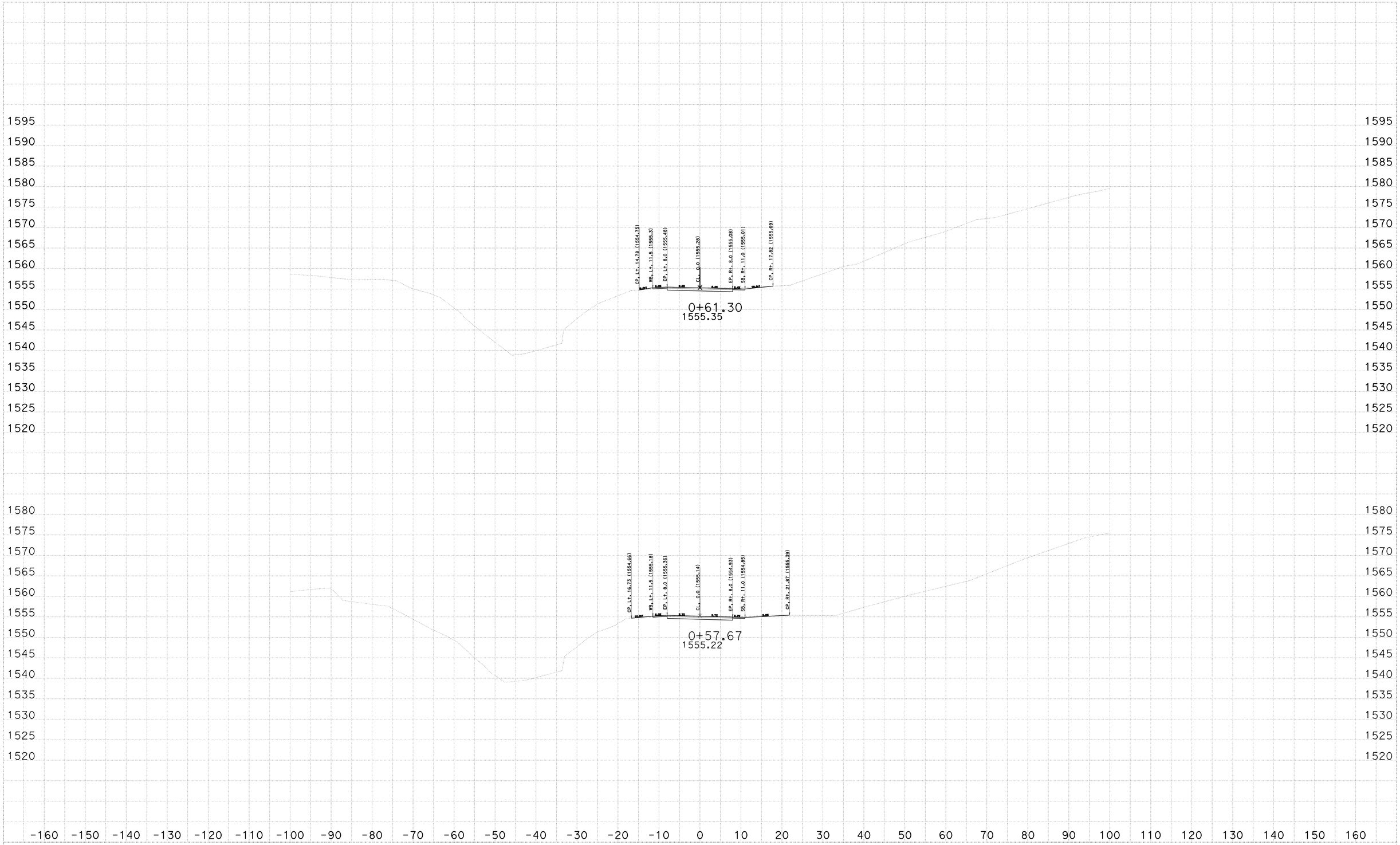

CREATED BY: Socorro V. Urena
DATE: 10/30/2013
KC Project: 2E510 File: D:\Projects\3E410_CAPSTONE\2E510\Dwy_D9\3e410_d9finish.ear

CONTRACT: 02-3E4104
DIST/CO/RTE/PM: 02 Sha 299 PM 0.3/7.1
PROJECT ID: BGI Capstone

SCALE: 1" = 10' Horiz.
1" = 10' Vert.
All Dimensions are in Feet

"D9" LINE
CROSS SECTIONS
SHEET 4 OF 5

FOR EARTHWORK DEVELOPMENT ONLY

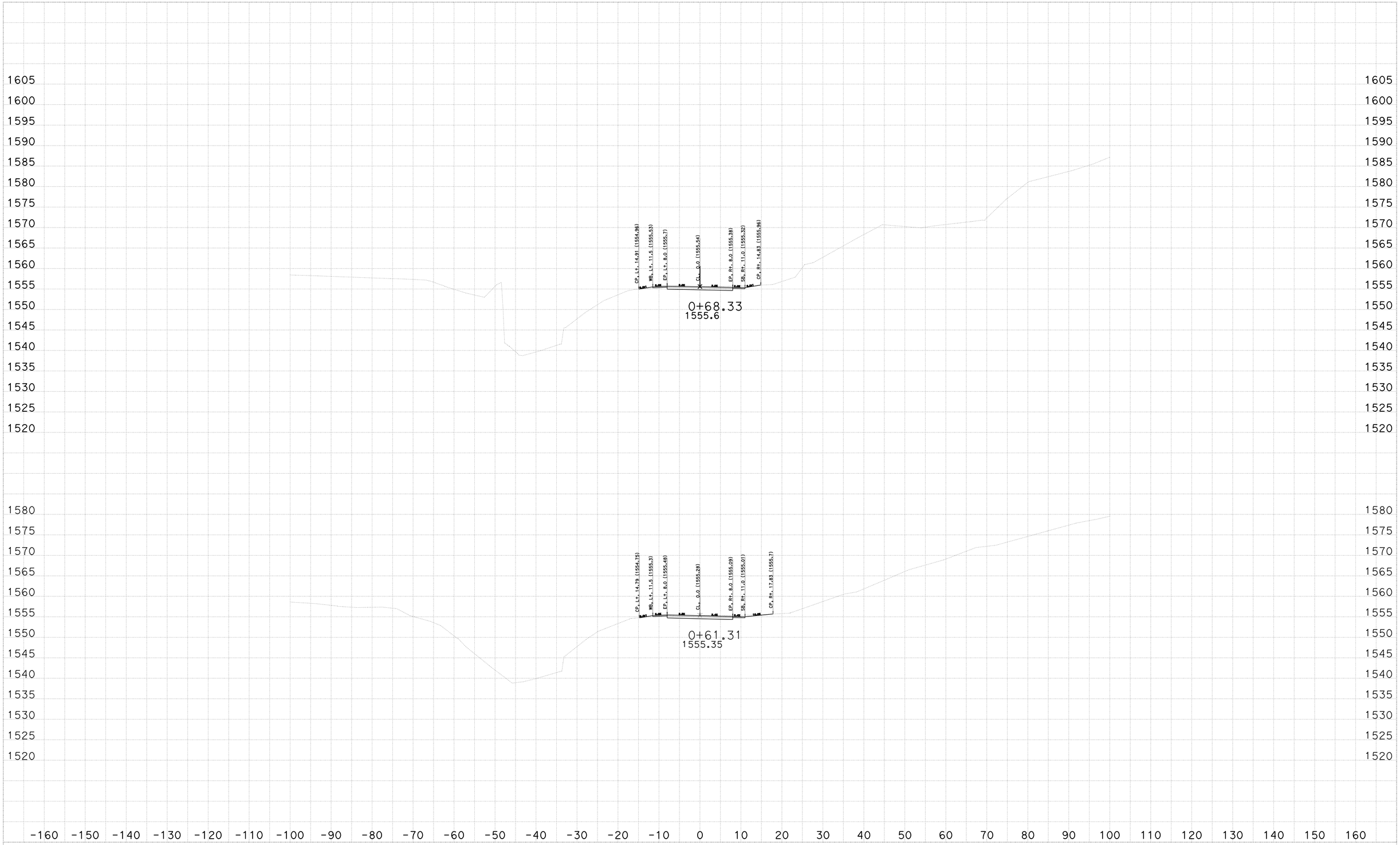

CREATED BY: Socorro V. Urena
DATE: 10/30/2013
KC Project: 2E510 File: D:\Projects\3E410_CAPSTONE\2E510\Dwy_D9\3e410_d9finish.ear

CONTRACT: 02-3E4104
DIST/CO/RTE/PM: 02 Sha 299 PM 0.3/7.1
PROJECT ID: BGI Capstone

SCALE: 1" = 10' Horiz.
1" = 10' Vert.
All Dimensions are in Feet

"D9" LINE
CROSS SECTIONS
SHEET 5 OF 5