For Earthwork Development Only

All Dimensions are U.S. Survey Feet

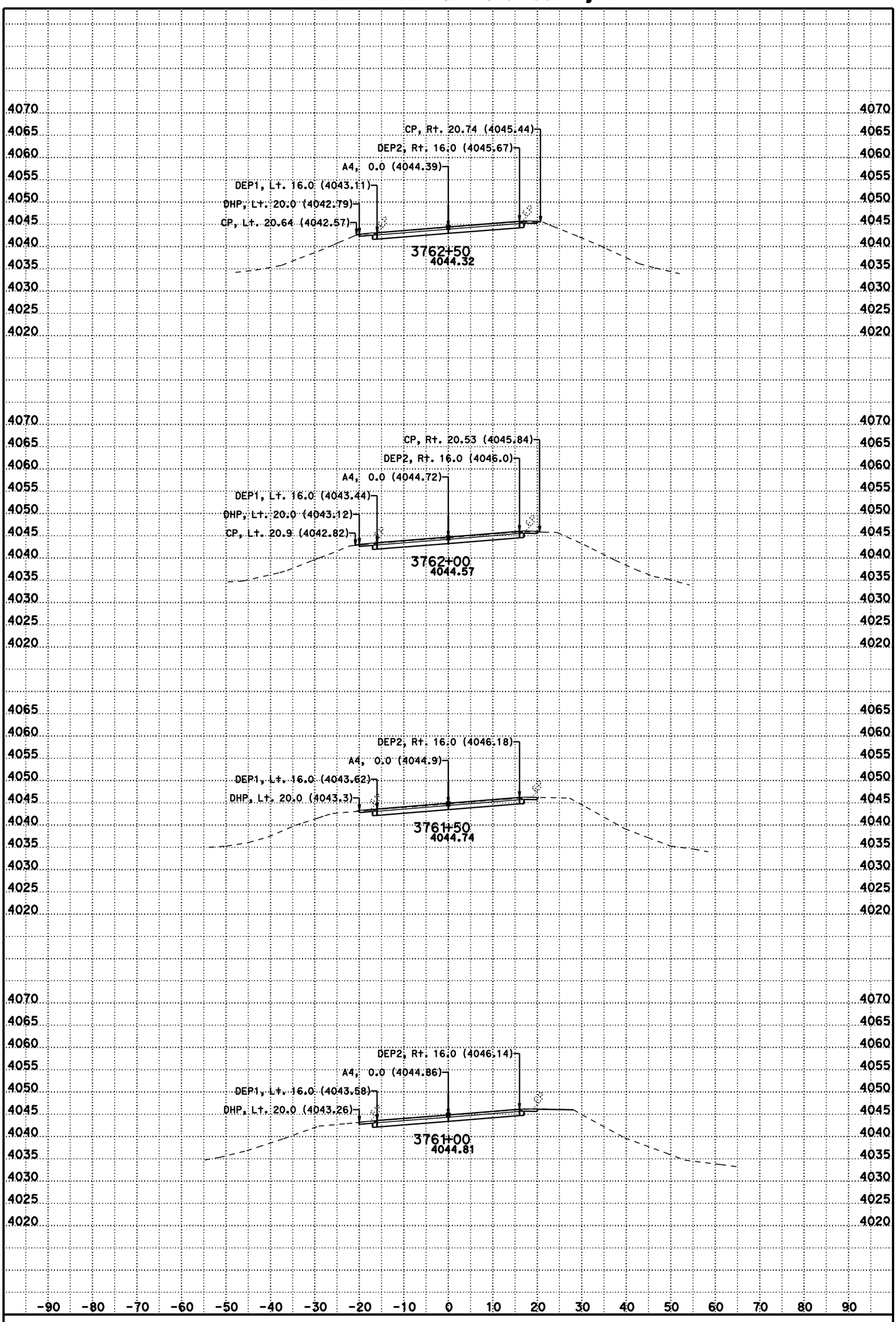

DATE: 11/8/2012

SCALE: 1" = 10' Horiz.
1" = 10' Vert.

CONTRACT: 02-3C0724

DIST/CO/RTE/PM: 02/Las/395/R61.5-R76.6

CREATED BY: BHS

KC Project: 3C070 File: D:\t2byrons*C070\a4fg5.ear

A4

CROSS SECTIONS

SHEET 104 OF 231

For Earthwork Development Only

All Dimensions are U.S. Survey Feet

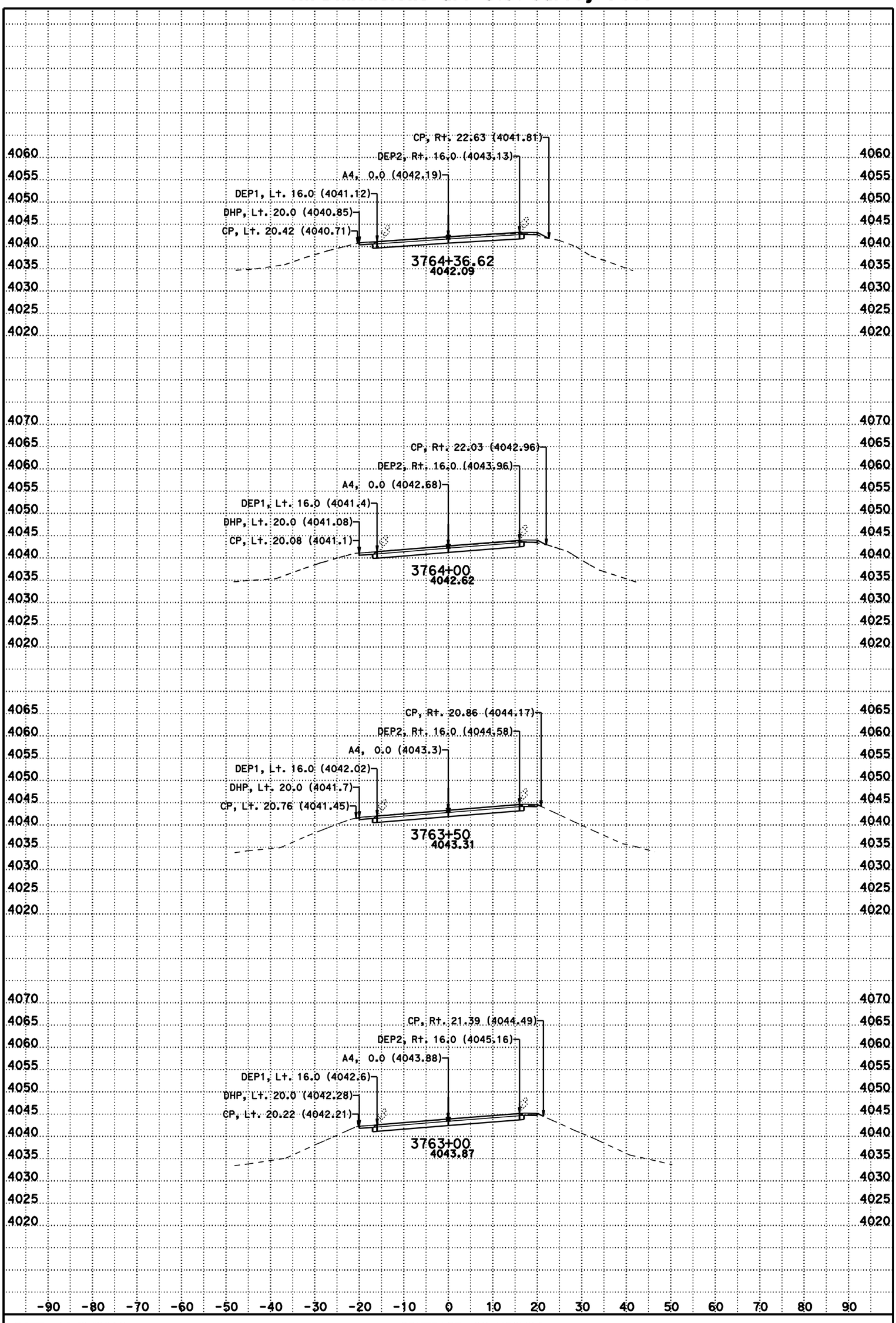

DATE: 11/8/2012

SCALE: 1" = 10' Horiz.
1" = 10' Vert.

CONTRACT: 02-3C0724

DIST/CO/RTE/PM: 02/Las/395/R61.5-R76.6

CREATED BY: BHS

KC Project: 3C070 File: D:\t2byrons*C070\a4fg5.ear

A4

CROSS SECTIONS

SHEET 105 OF 231

For Earthwork Development Only

All Dimensions are U.S. Survey Feet

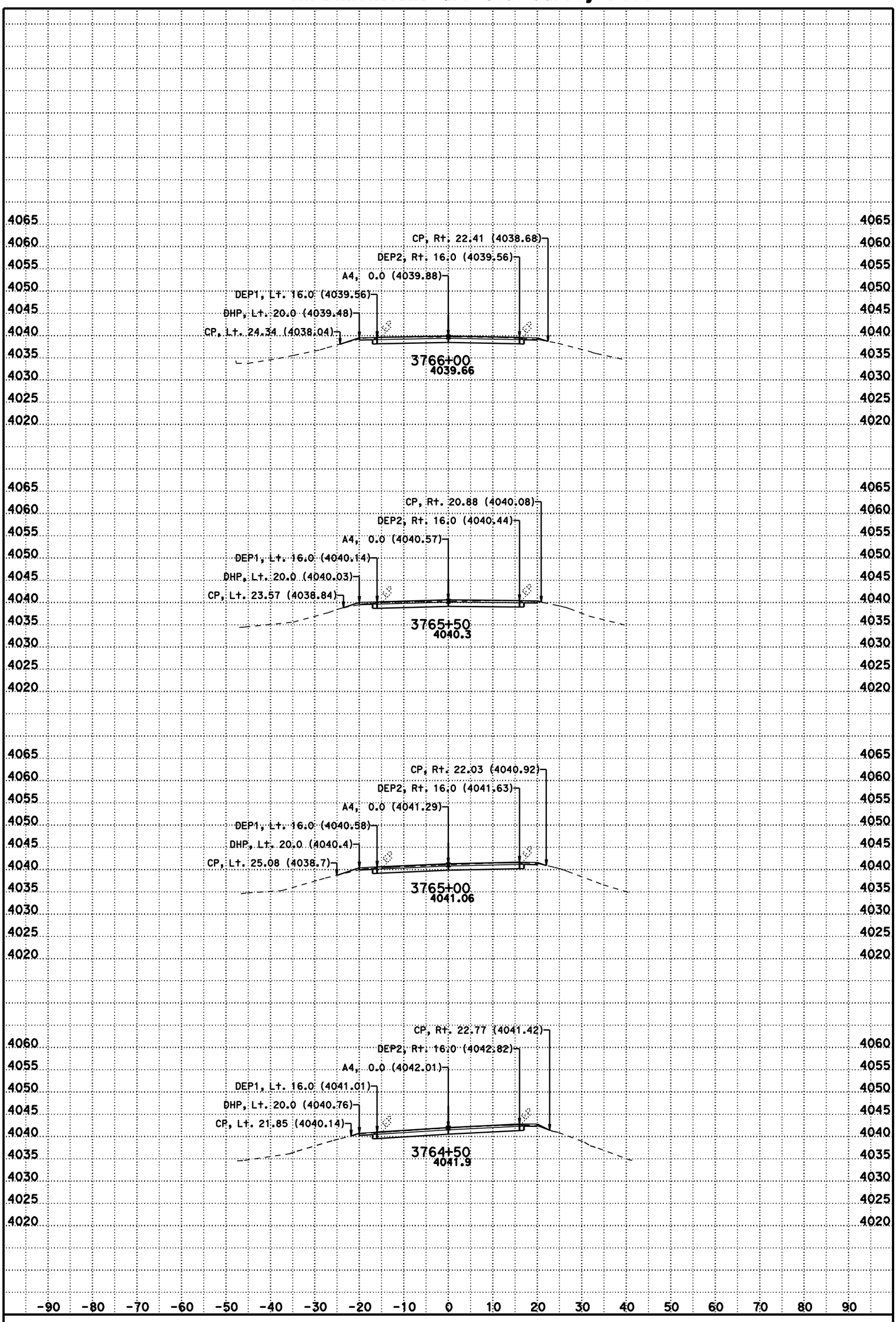

DATE: 11/8/2012

SCALE: 1" = 10' Horiz.
1" = 10' Vert.

CONTRACT: 02-3C0724

DIST/CO/RTE/PM: 02/Las/395/R61.5-R76.6

CREATED BY: BHS

KC Project: 3C070 File: D:\t2byrons*C070\a4fg5.ear

A4

CROSS SECTIONS

For Earthwork Development Only

All Dimensions are U.S. Survey Feet



DATE: 11/8/2012

SCALE: 1" = 10' Horiz.
1" = 10' Vert.

CONTRACT: 02-3C0724

DIST/CO/RTE/PM: 02/Las/395/R61.5-R76.6

CREATED BY: BHS

KC Project: 3C070 File: D:\t2byrons*C070\a4fg5.ear

A4

CROSS SECTIONS

SHEET 107 OF 231

For Earthwork Development Only

All Dimensions are U.S. Survey Feet

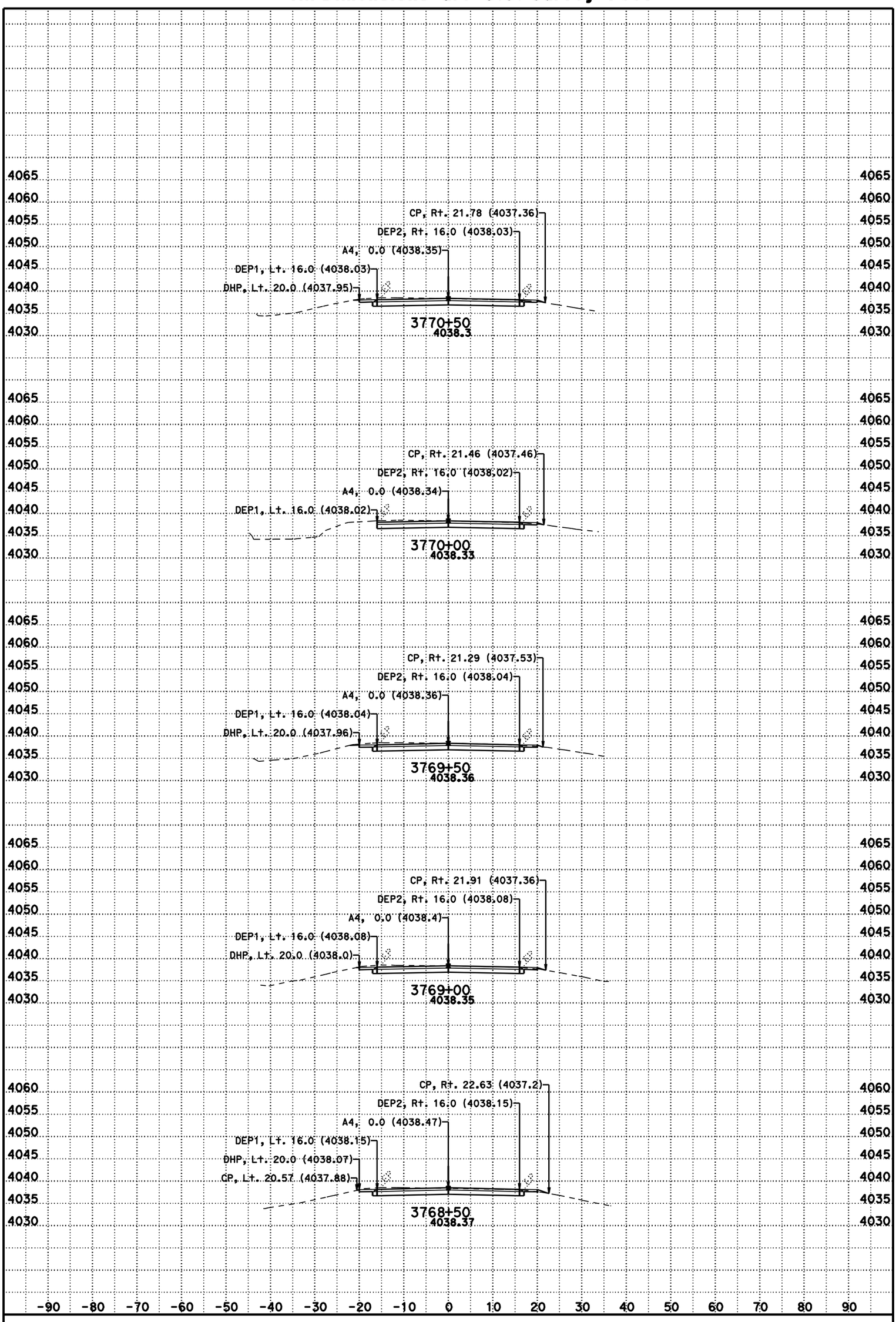

DATE: 11/8/2012

SCALE: 1" = 10' Horiz.
1" = 10' Vert.

CONTRACT: 02-3C0724

DIST/CO/RTE/PM: 02/Las/395/R61.5-R76.6

CREATED BY: BHS

KC Project: 3C070 File: D:\t2byrons*C070\a4fg5.ear

A4

CROSS SECTIONS

SHEET 108 OF 231

For Earthwork Development Only

All Dimensions are U.S. Survey Feet

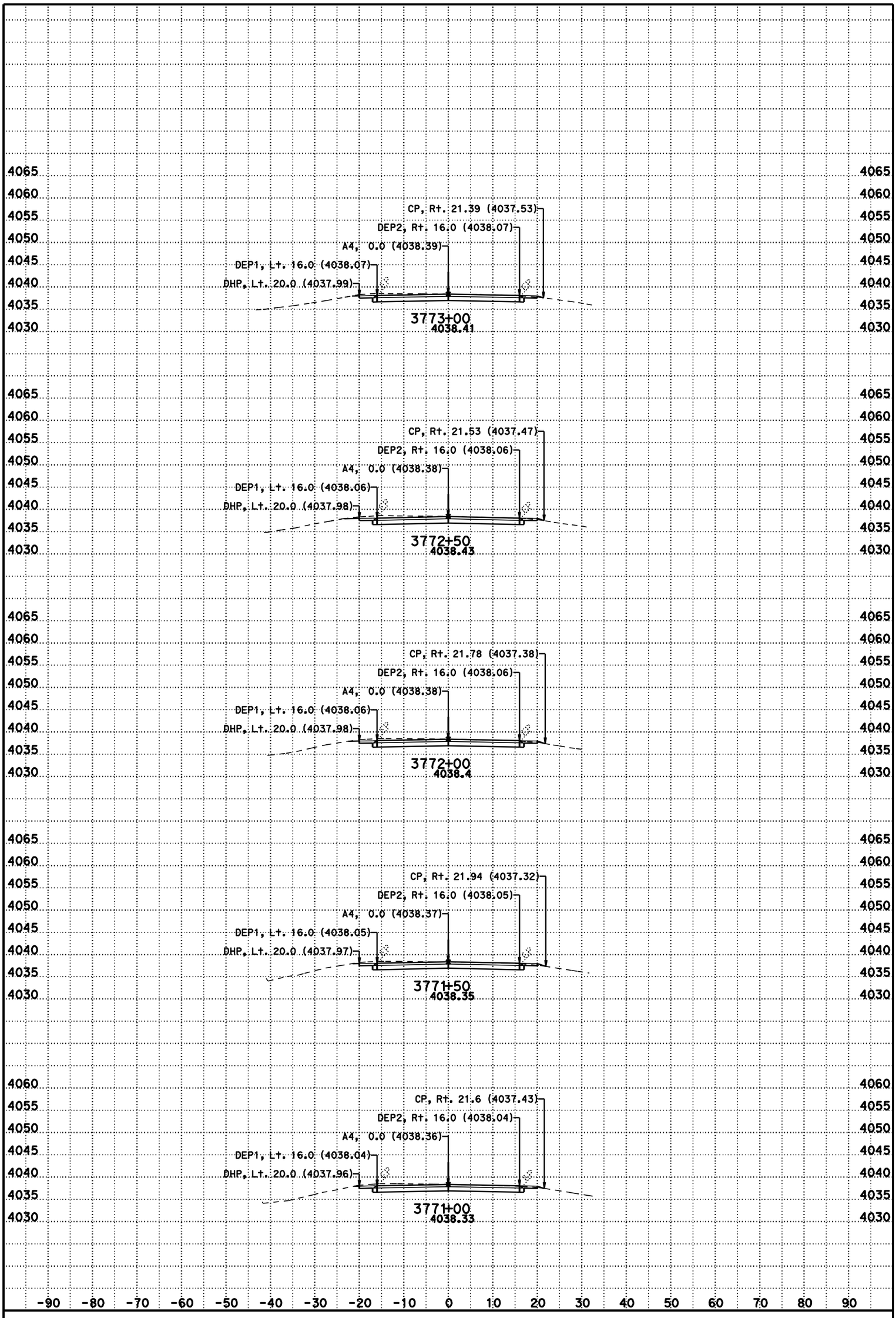

DATE: 11/8/2012

SCALE: 1" = 10' Horiz.
1" = 10' Vert.

CONTRACT: 02-3C0724

DIST/CO/RTE/PM: 02/Las/395/R61.5-R76.6

CREATED BY: BHS

KC Project: 3C070 File: D:\t2byrons*C070\a4fg5.ear

A4

CROSS SECTIONS

SHEET 109 OF 231

For Earthwork Development Only

All Dimensions are U.S. Survey Feet

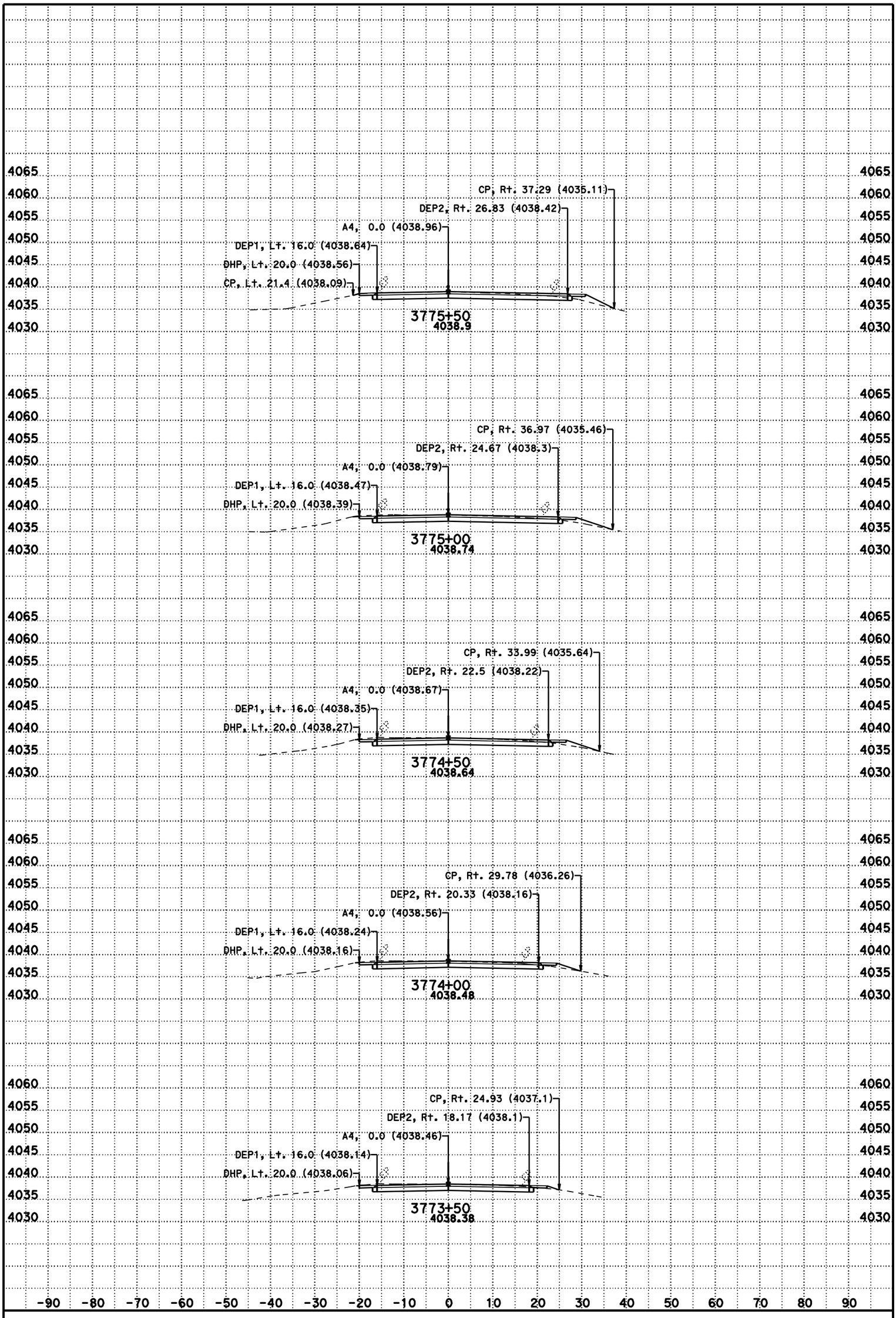

DATE: 11/8/2012

SCALE: 1" = 10' Horiz.
1" = 10' Vert.

CONTRACT: 02-3C0724

DIST/CO/RTE/PM: 02/Las/395/R61.5-R76.6

CREATED BY: BHS

KC Project: 3C070 File: D:\t2byrons*C070\a4fg5.ear

A4

CROSS SECTIONS

SHEET 110 OF 231

For Earthwork Development Only

All Dimensions are U.S. Survey Feet

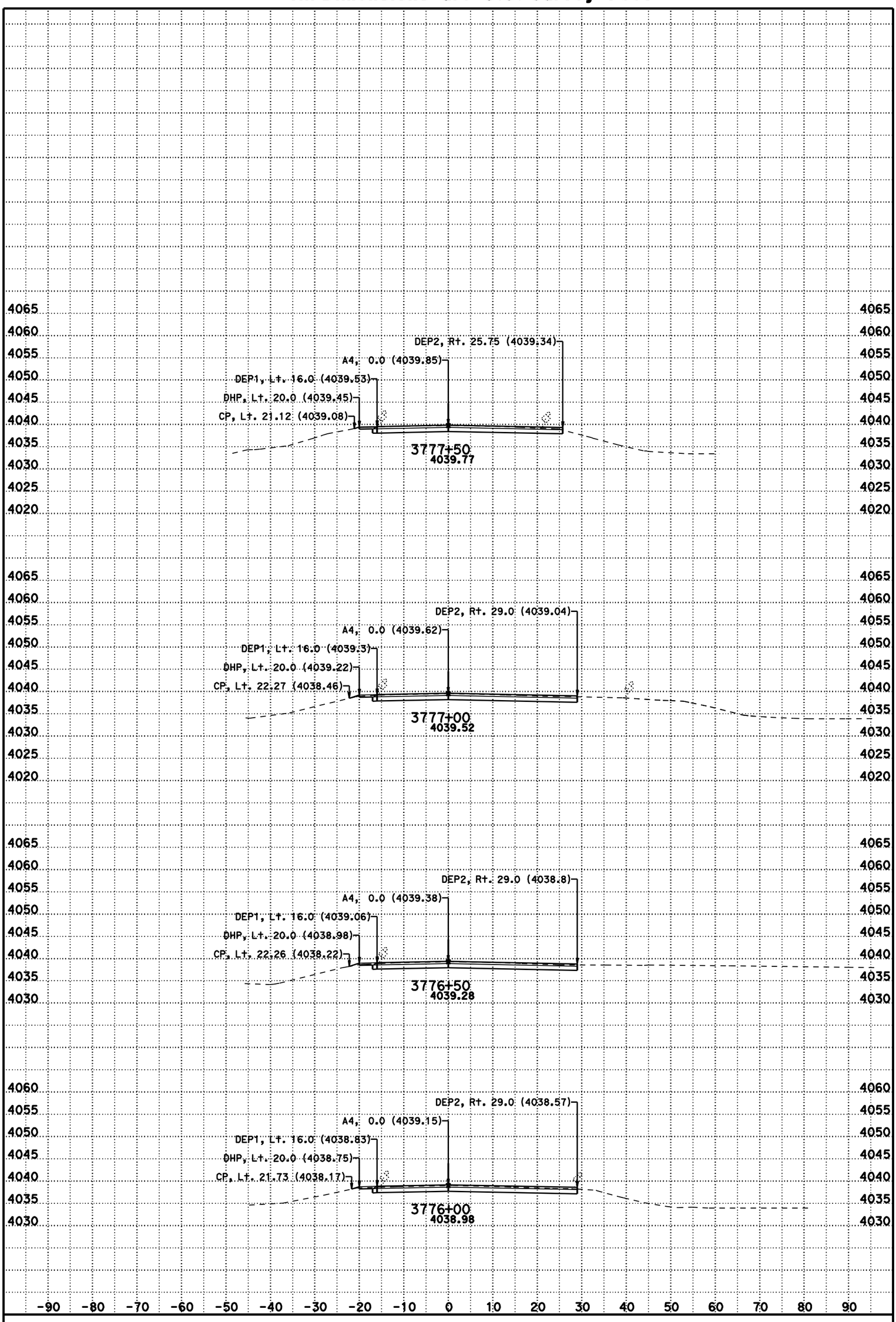

DATE: 11/8/2012

SCALE: 1" = 10' Horiz.
1" = 10' Vert.

CONTRACT: 02-3C0724

DIST/CO/RTE/PM: 02/Las/395/R61.5-R76.6

CREATED BY: BHS

KC Project: 3C070 File: D:\t2byrons*C070\a4fg5.ear

A4

CROSS SECTIONS

SHEET 111 OF 231

For Earthwork Development Only

All Dimensions are U.S. Survey Feet

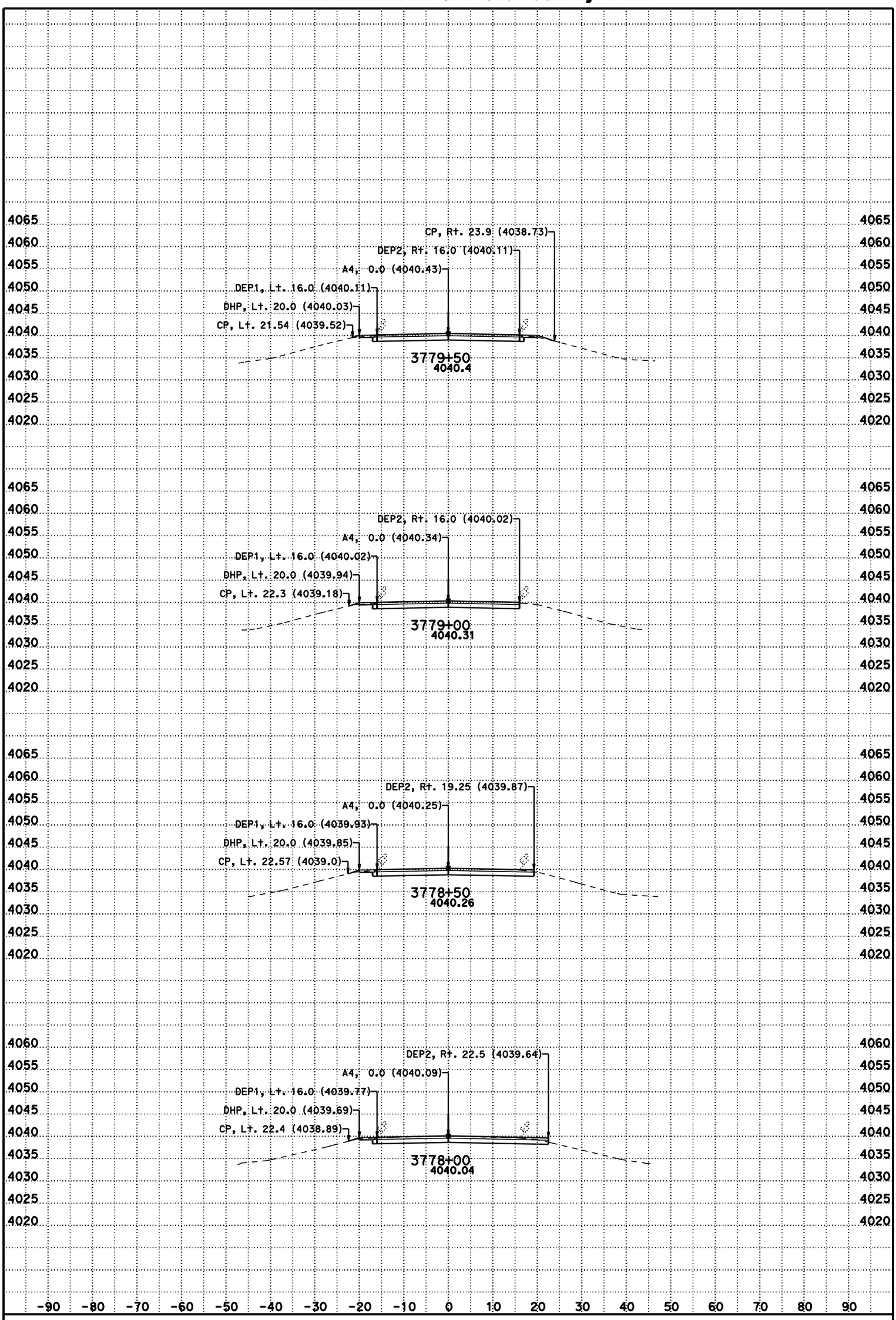

DATE: 11/8/2012

SCALE: 1" = 10' Horiz.
1" = 10' Vert.

CONTRACT: 02-3C0724

DIST/CO/RTE/PM: 02/Las/395/R61.5-R76.6

CREATED BY: BHS

KC Project: 3C070 File: D:\t2byrons*C070\a4fg5.ear

A4

CROSS SECTIONS

SHEET 112 OF 231

For Earthwork Development Only

All Dimensions are U.S. Survey Feet

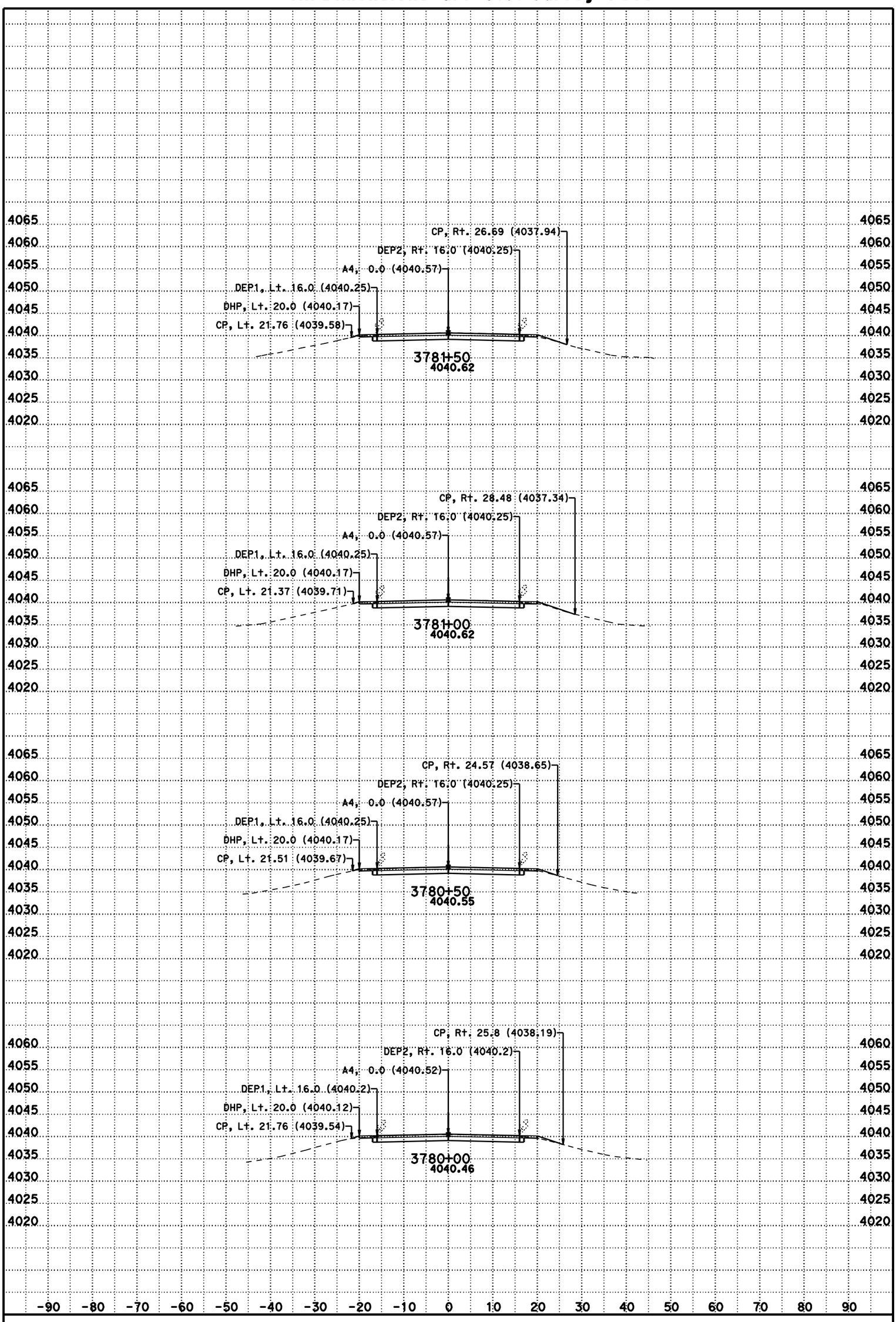

DATE: 11/8/2012

SCALE: 1" = 10' Horiz.
1" = 10' Vert.

CONTRACT: 02-3C0724

DIST/CO/RTE/PM: 02/Las/395/R61.5-R76.6

CREATED BY: BHS

KC Project: 3C070 File: D:\t2byrons*C070\a4fg5.ear

A4

CROSS SECTIONS

SHEET 113 OF 231

For Earthwork Development Only

All Dimensions are U.S. Survey Feet

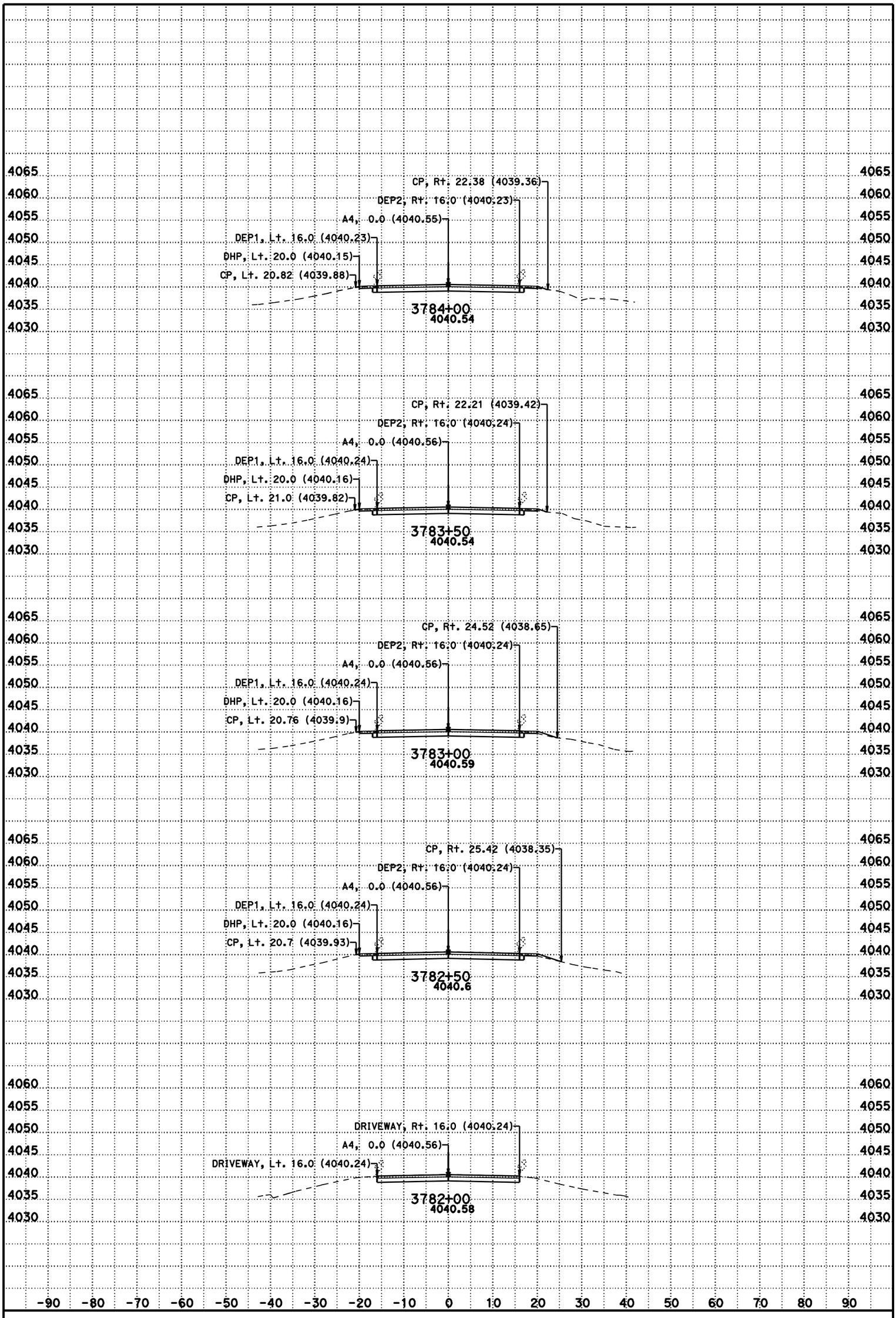

DATE: 11/8/2012

SCALE: 1" = 10' Horiz.
1" = 10' Vert.

CONTRACT: 02-3C0724

DIST/CO/RTE/PM: 02/Las/395/R61.5-R76.6

CREATED BY: BHS

KC Project: 3C070 File: D:\t2byrons*C070\a4fg5.ear

A4

CROSS SECTIONS

For Earthwork Development Only

All Dimensions are U.S. Survey Feet

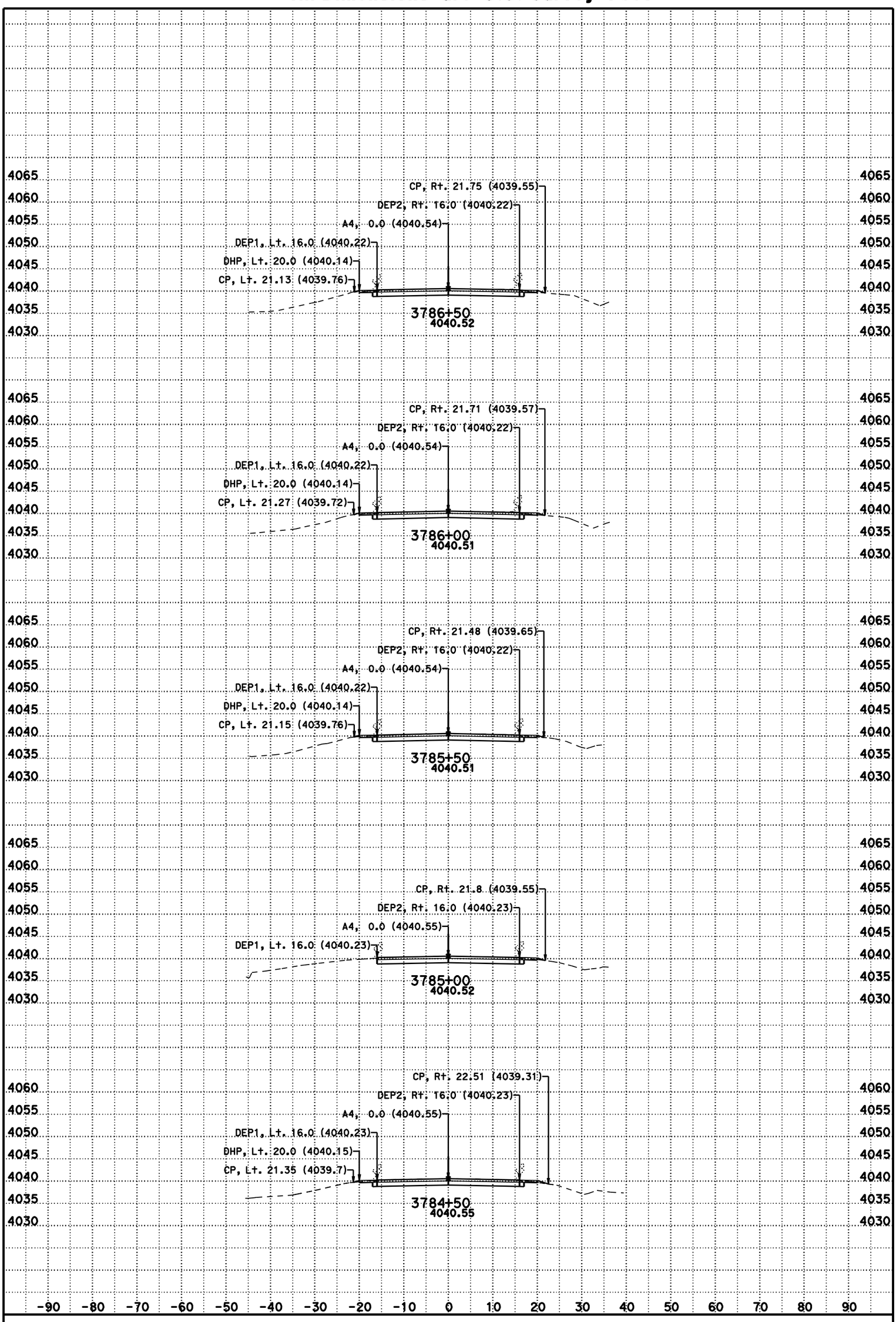

DATE: 11/8/2012

SCALE: 1" = 10' Horiz.
1" = 10' Vert.

CONTRACT: 02-3C0724

DIST/CO/RTE/PM: 02/Las/395/R61.5-R76.6

CREATED BY: BHS

KC Project: 3C070 File: D:\t2byrons*C070\a4fg5.ear

A4

CROSS SECTIONS

For Earthwork Development Only

All Dimensions are U.S. Survey Feet

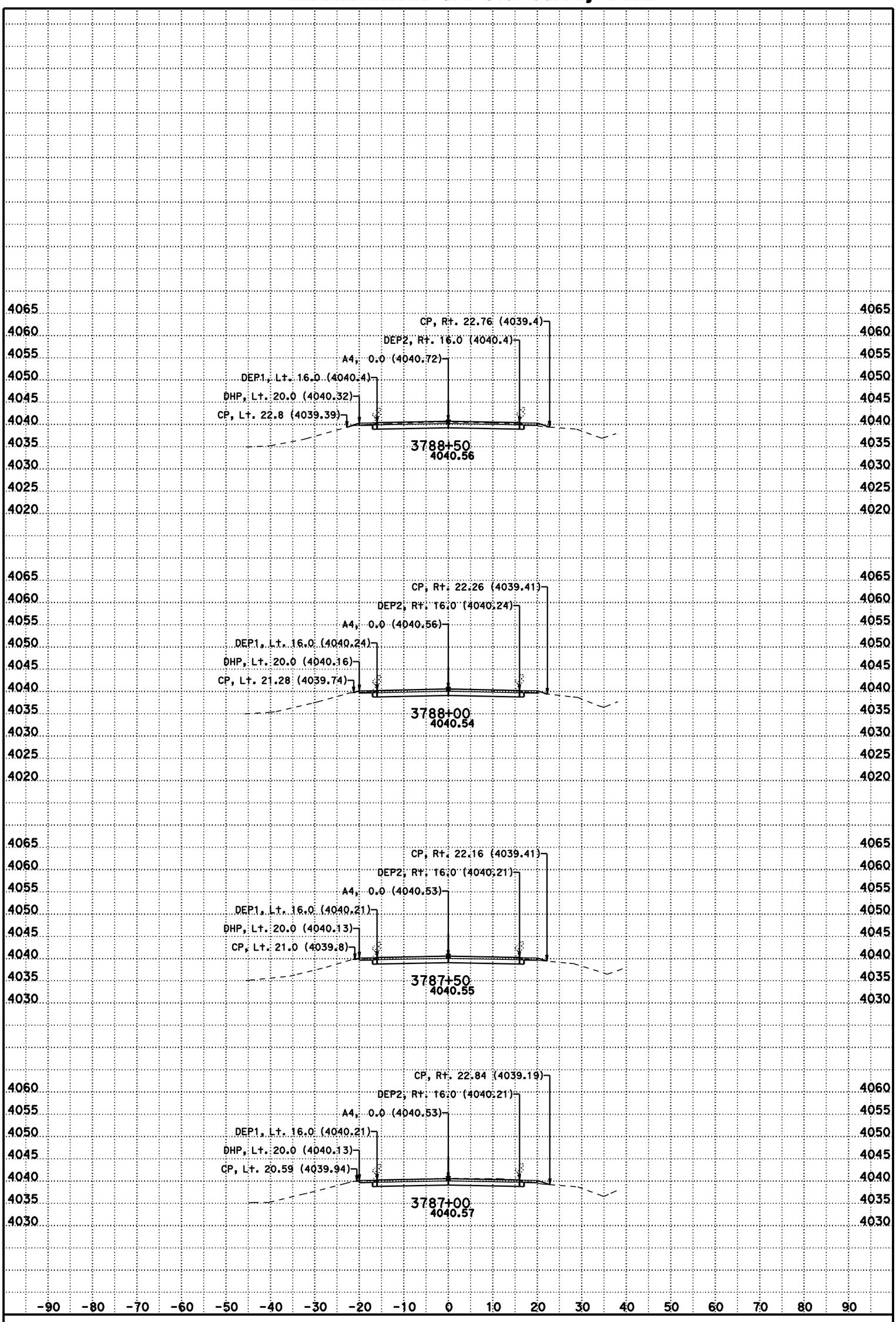

DATE: 11/8/2012

SCALE: 1" = 10' Horiz.
1" = 10' Vert.

CONTRACT: 02-3C0724

DIST/CO/RTE/PM: 02/Las/395/R61.5-R76.6

CREATED BY: BHS

KC Project: 3C070 File: D:\t2byrons*C070\a4fg5.ear

A4

CROSS SECTIONS

For Earthwork Development Only

All Dimensions are U.S. Survey Feet

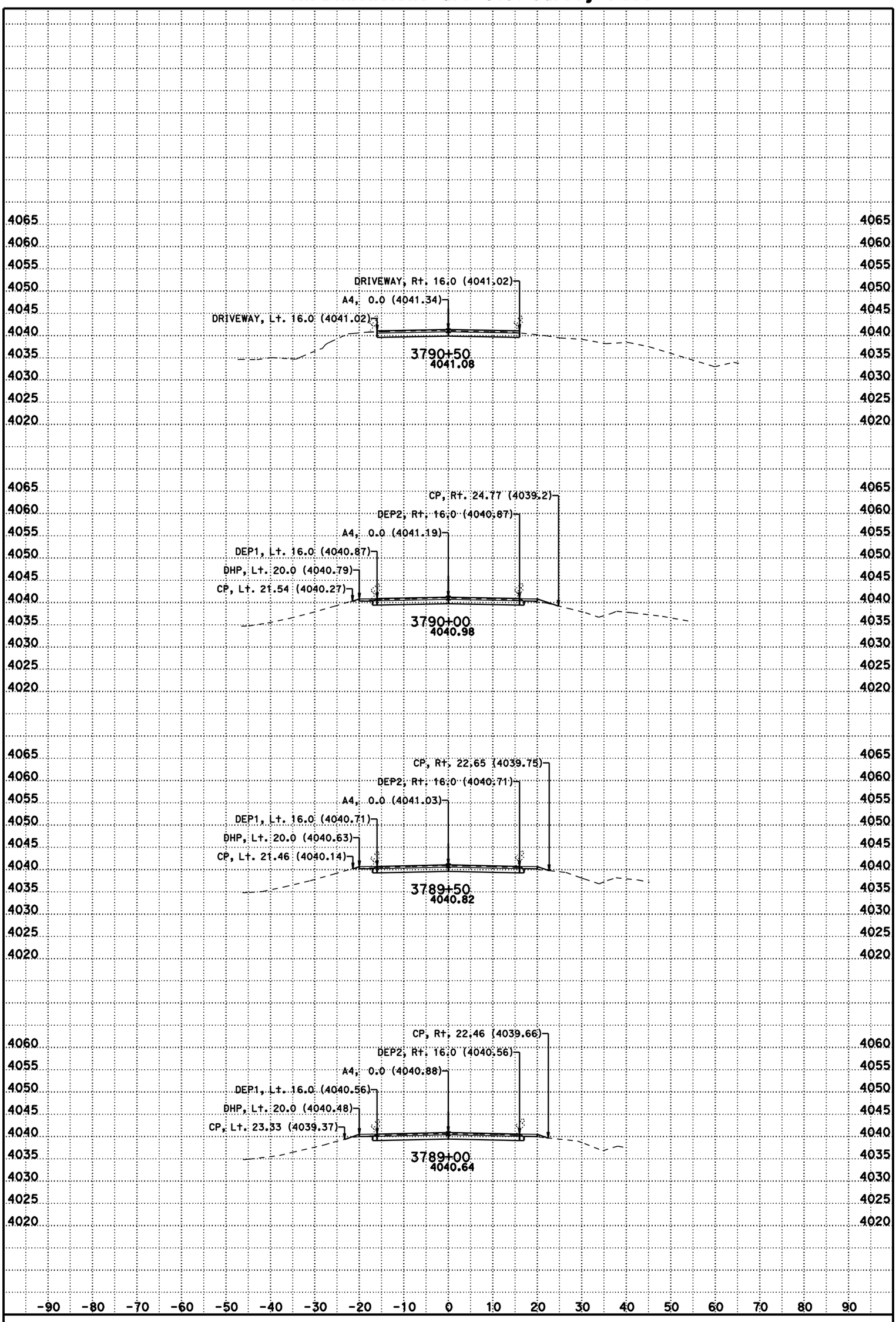

DATE: 11/8/2012

SCALE: 1" = 10' Horiz.
1" = 10' Vert.

CONTRACT: 02-3C0724

DIST/CO/RTE/PM: 02/Las/395/R61.5-R76.6

CREATED BY: BHS

KC Project: 3C070 File: D:\t2byrons*C070\a4fg5.ear

A4

CROSS SECTIONS

SHEET 117 OF 231

For Earthwork Development Only

All Dimensions are U.S. Survey Feet

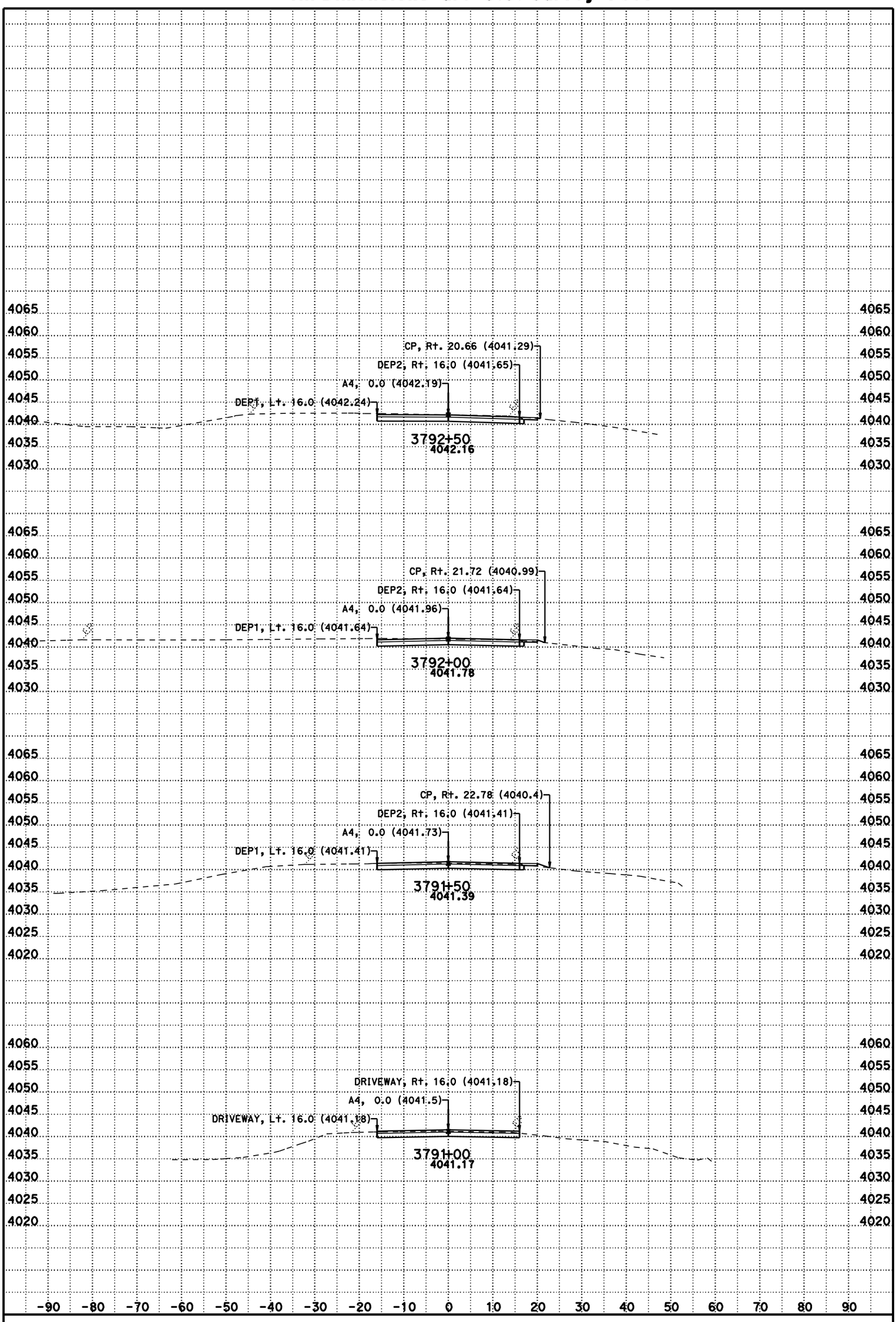

DATE: 11/8/2012

SCALE: 1" = 10' Horiz.
1" = 10' Vert.

CONTRACT: 02-3C0724

DIST/CO/RTE/PM: 02/Las/395/R61.5-R76.6

CREATED BY: BHS

KC Project: 3C070 File: D:\t2byrons*C070\a4fg5.ear

A4

CROSS SECTIONS

For Earthwork Development Only

All Dimensions are U.S. Survey Feet

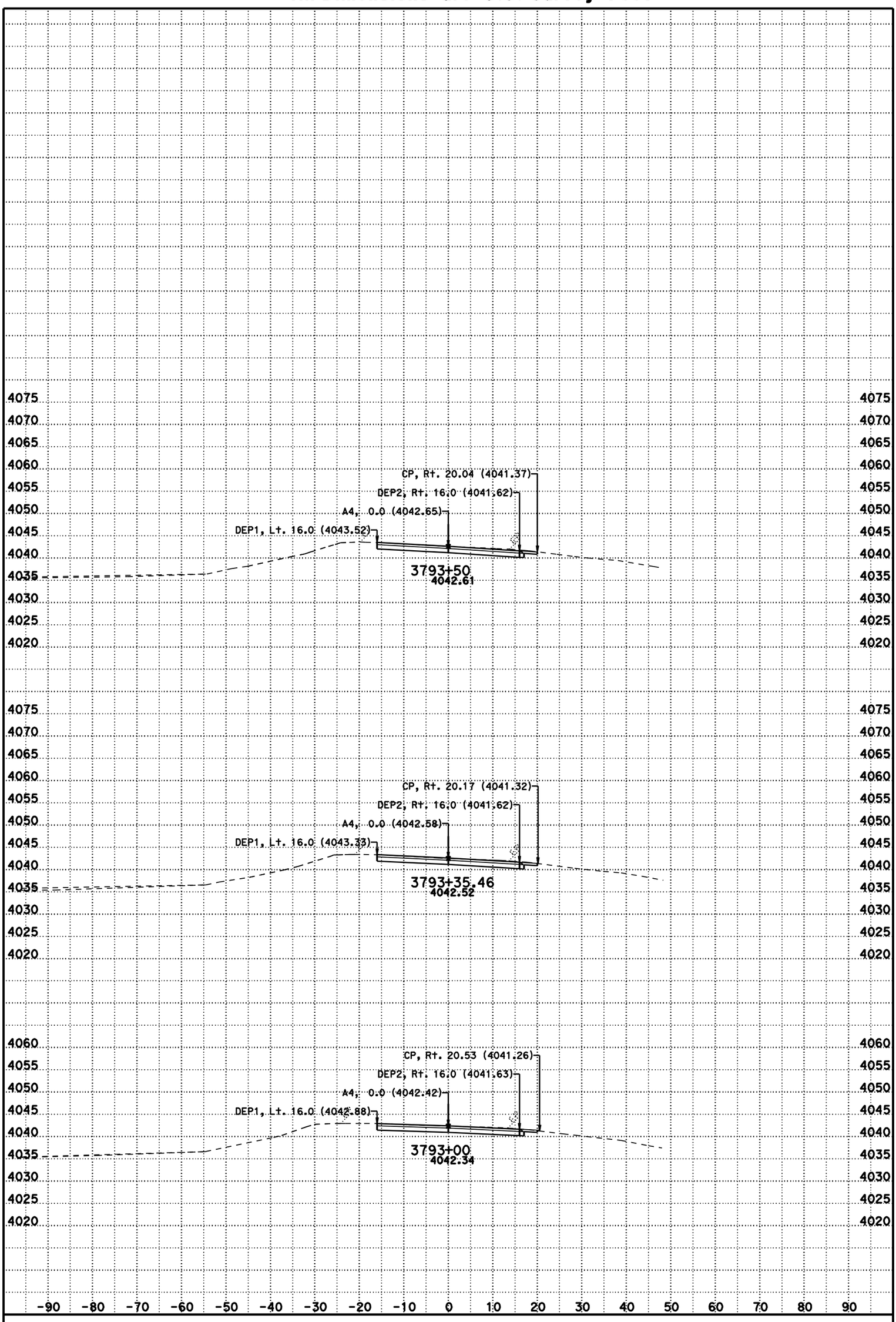

DATE: 11/8/2012

SCALE: 1" = 10' Horiz.
1" = 10' Vert.

CONTRACT: 02-3C0724

DIST/CO/RTE/PM: 02/Las/395/R61.5-R76.6

CREATED BY: BHS

KC Project: 3C070 File: D:\t2byrons*C070\a4fg5.ear

A4

CROSS SECTIONS

For Earthwork Development Only

All Dimensions are U.S. Survey Feet

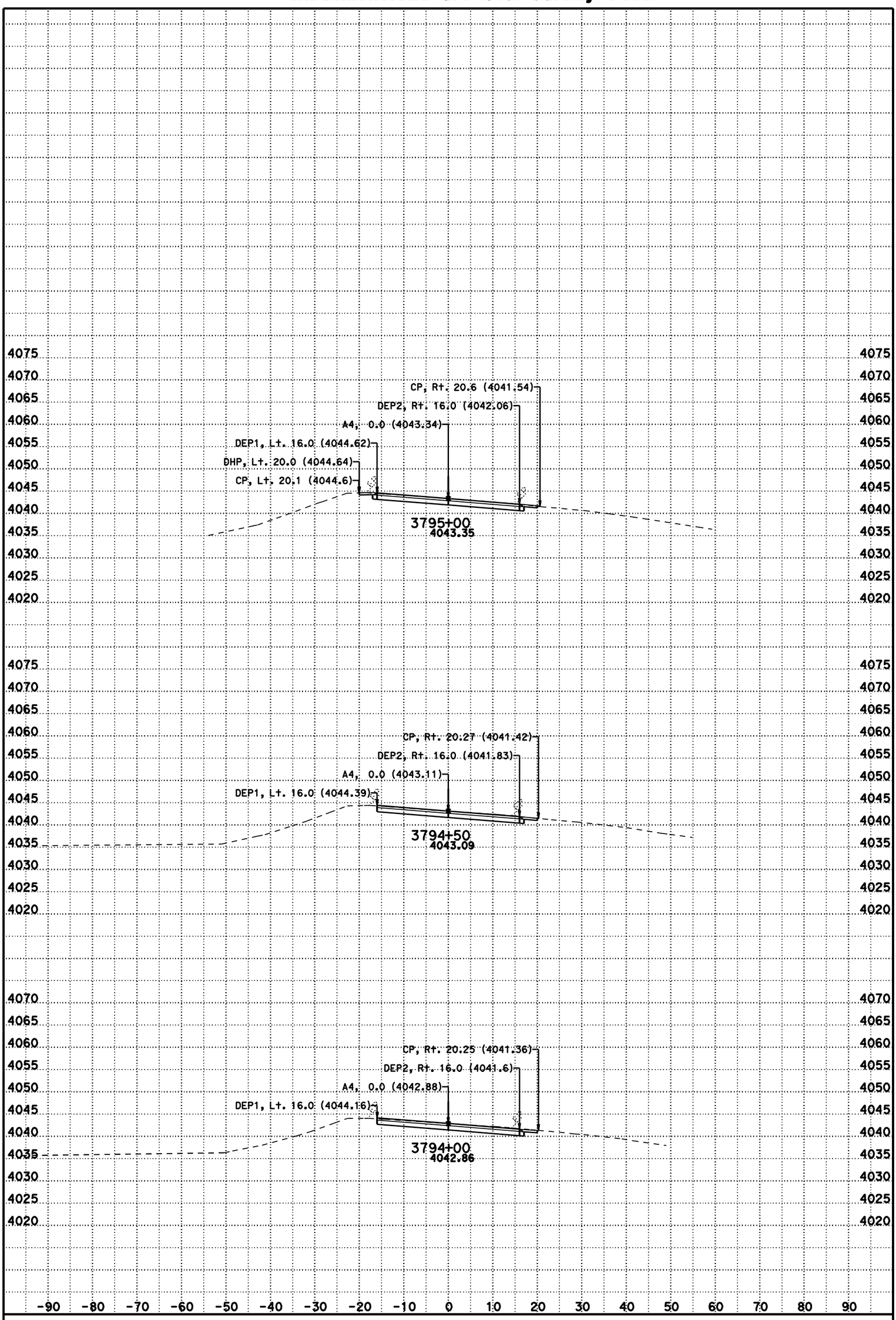

DATE: 11/8/2012

SCALE: 1" = 10' Horiz.
1" = 10' Vert.

CONTRACT: 02-3C0724

DIST/CO/RTE/PM: 02/Las/395/R61.5-R76.6

CREATED BY: BHS

KC Project: 3C070 File: D:\t2byrons*C070\a4fg5.ear

A4

CROSS SECTIONS

For Earthwork Development Only

All Dimensions are U.S. Survey Feet

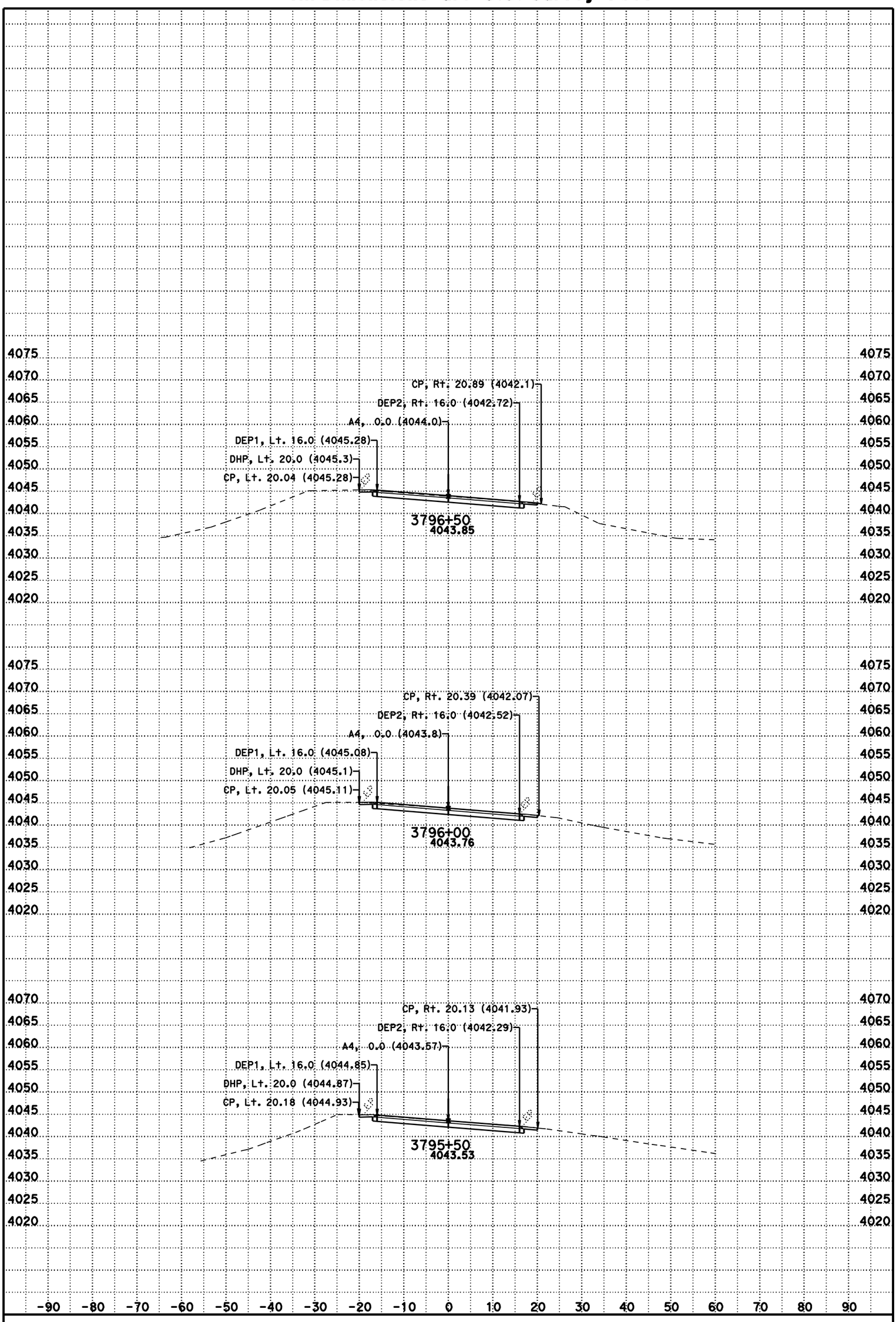

DATE: 11/8/2012

SCALE: 1" = 10' Horiz.
1" = 10' Vert.

CONTRACT: 02-3C0724

DIST/CO/RTE/PM: 02/Las/395/R61.5-R76.6

CREATED BY: BHS

KC Project: 3C070 File: D:\t2byrons*C070\a4fg5.ear

A4

CROSS SECTIONS

For Earthwork Development Only

All Dimensions are U.S. Survey Feet

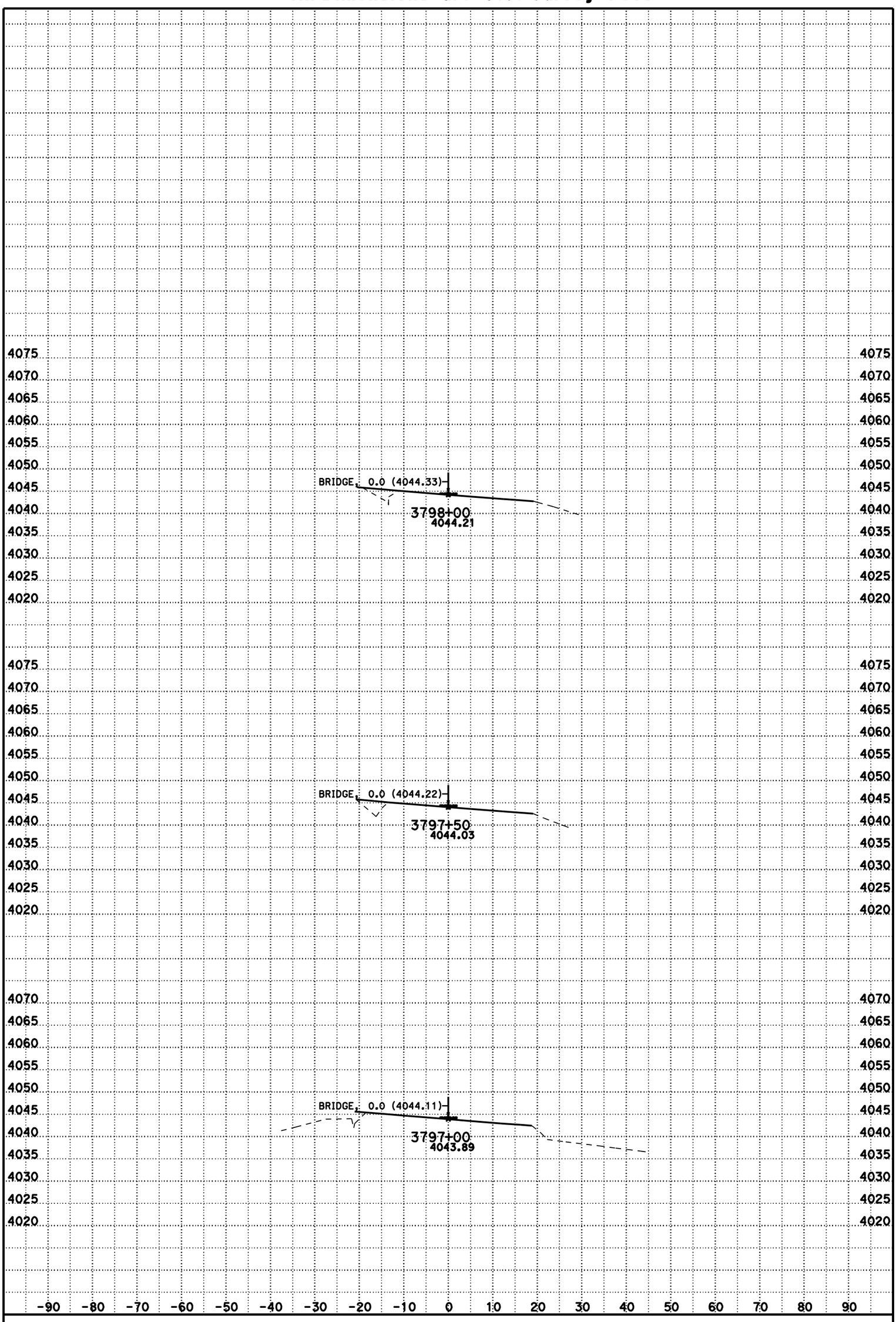

DATE: 11/8/2012

SCALE: 1" = 10' Horiz.
1" = 10' Vert.

CONTRACT: 02-3C0724

DIST/CO/RTE/PM: 02/Las/395/R61.5-R76.6

CREATED BY: BHS

KC Project: 3C070 File: D:\t2byrons*C070\a4fg5.ear

A4

CROSS SECTIONS

SHEET 122 OF 231

For Earthwork Development Only

All Dimensions are U.S. Survey Feet

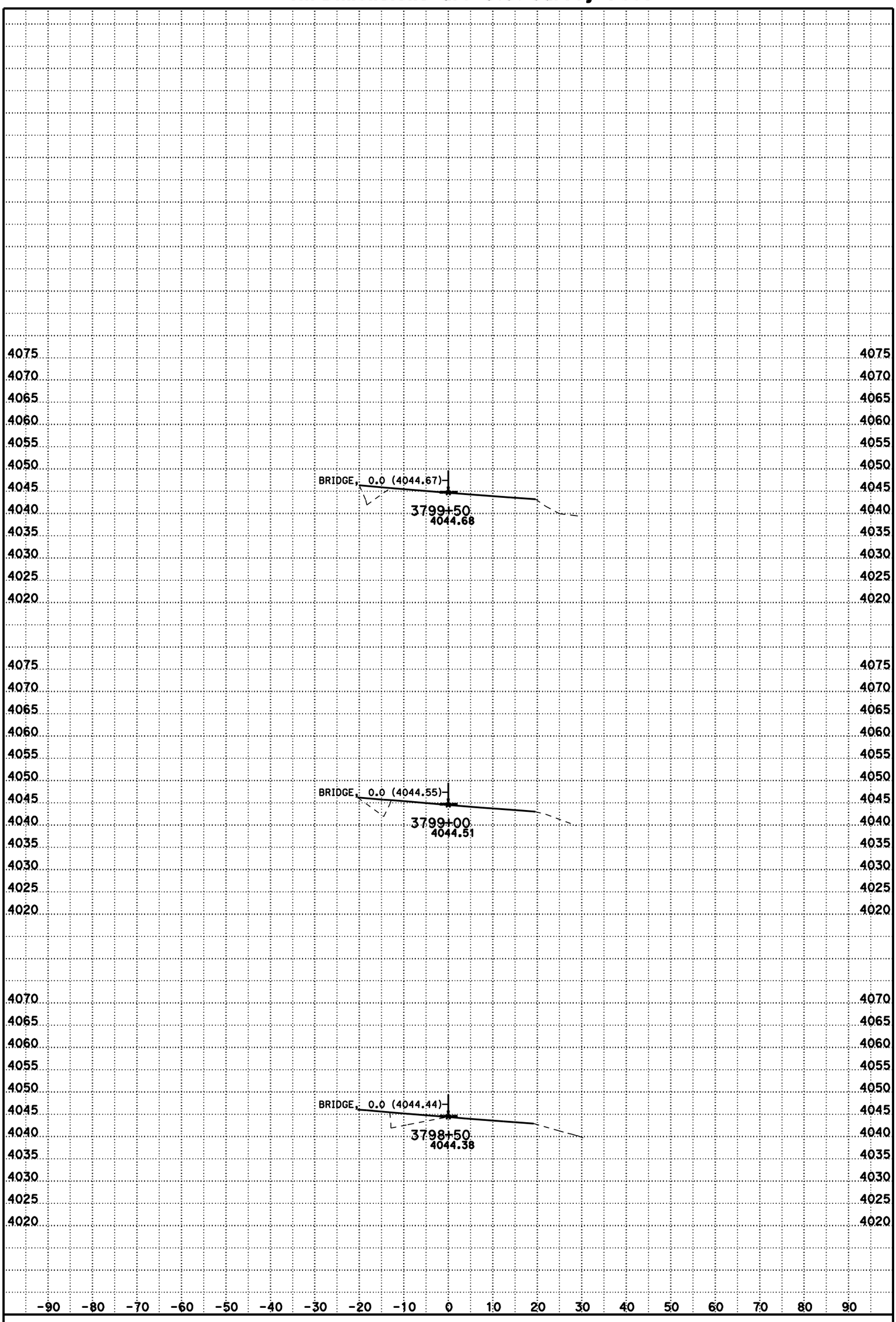

DATE: 11/8/2012

SCALE: 1" = 10' Horiz.
1" = 10' Vert.

CONTRACT: 02-3C0724

DIST/CO/RTE/PM: 02/Las/395/R61.5-R76.6

CREATED BY: BHS

KC Project: 3C070 File: D:\t2byrons*C070\a4fg5.ear

A4

CROSS SECTIONS

For Earthwork Development Only

All Dimensions are U.S. Survey Feet

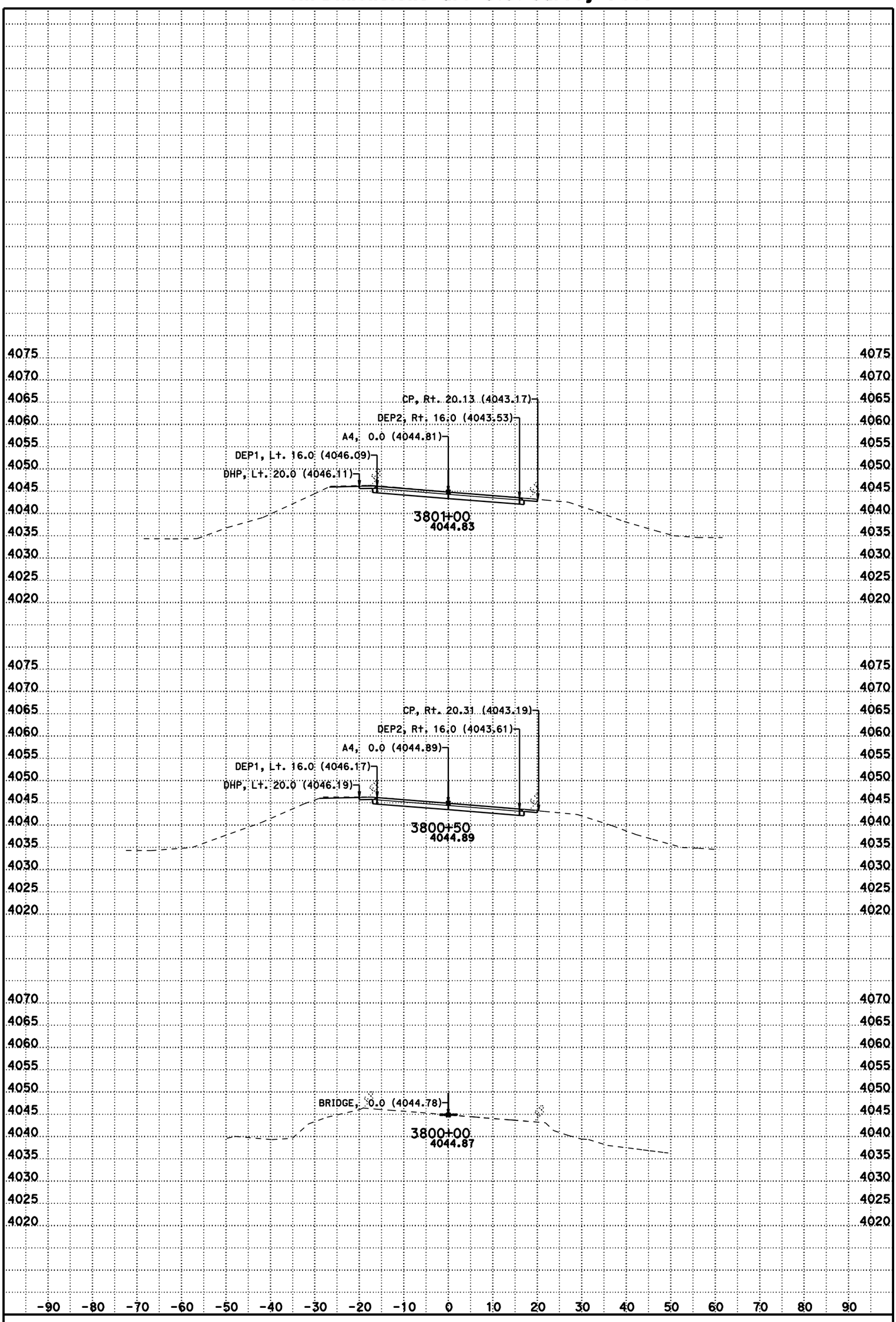

DATE: 11/8/2012

SCALE: 1" = 10' Horiz.
1" = 10' Vert.

CONTRACT: 02-3C0724

DIST/CO/RTE/PM: 02/Las/395/R61.5-R76.6

CREATED BY: BHS

KC Project: 3C070 File: D:\t2byrons*C070\a4fg5.ear

A4

CROSS SECTIONS

SHEET 124 OF 231

For Earthwork Development Only

All Dimensions are U.S. Survey Feet

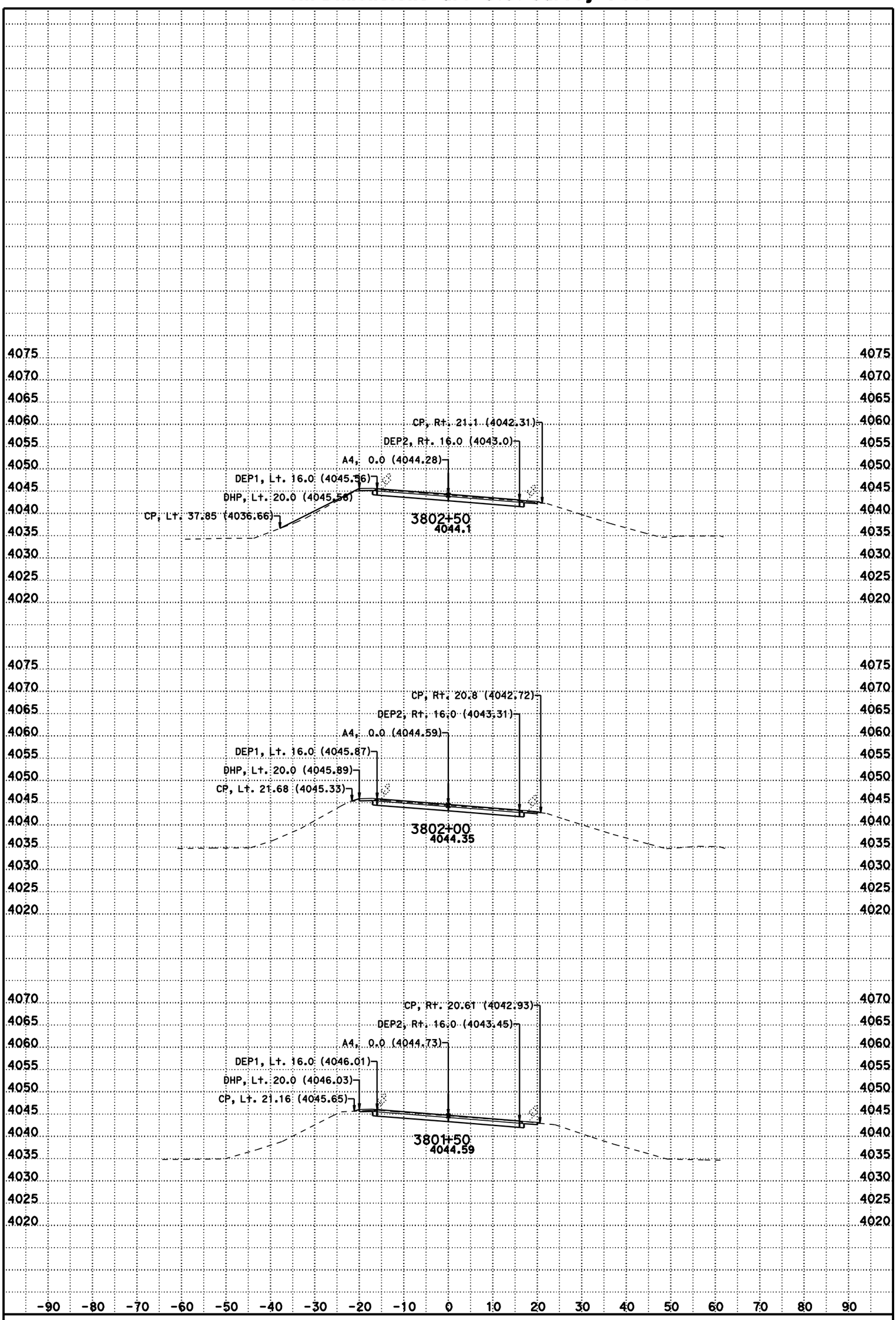

DATE: 11/8/2012

SCALE: 1" = 10' Horiz.
1" = 10' Vert.

CONTRACT: 02-3C0724

DIST/CO/RTE/PM: 02/Las/395/R61.5-R76.6

CREATED BY: BHS

KC Project: 3C070 File: D:\t2byrons*C070\a4fg5.ear

A4

CROSS SECTIONS

SHEET 125 OF 231

For Earthwork Development Only

All Dimensions are U.S. Survey Feet

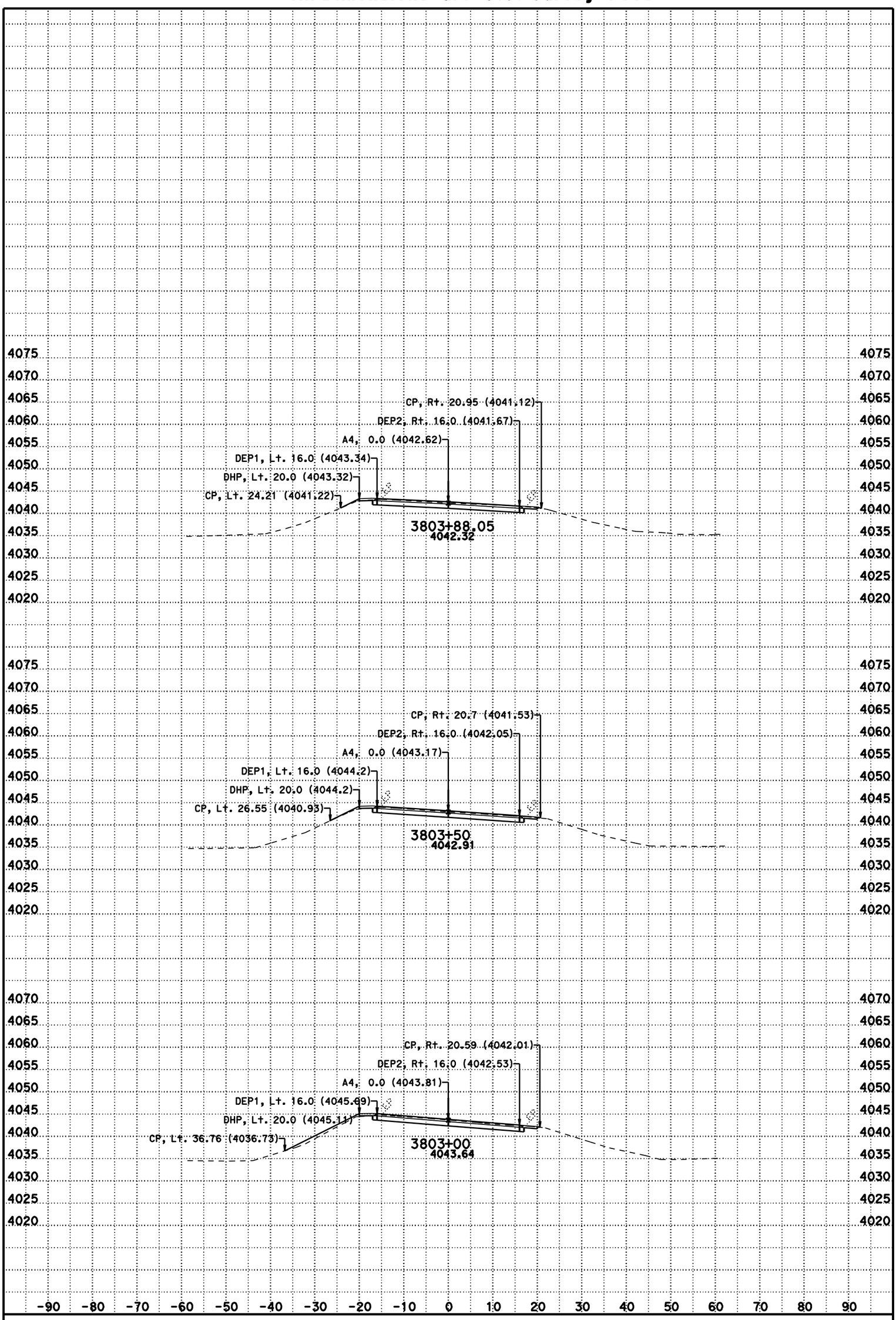

DATE: 11/8/2012

SCALE: 1" = 10' Horiz.
1" = 10' Vert.

CONTRACT: 02-3C0724

DIST/CO/RTE/PM: 02/Las/395/R61.5-R76.6

CREATED BY: BHS

KC Project: 3C070 File: D:\t2byrons*C070\a4fg5.ear

A4

CROSS SECTIONS

For Earthwork Development Only

All Dimensions are U.S. Survey Feet

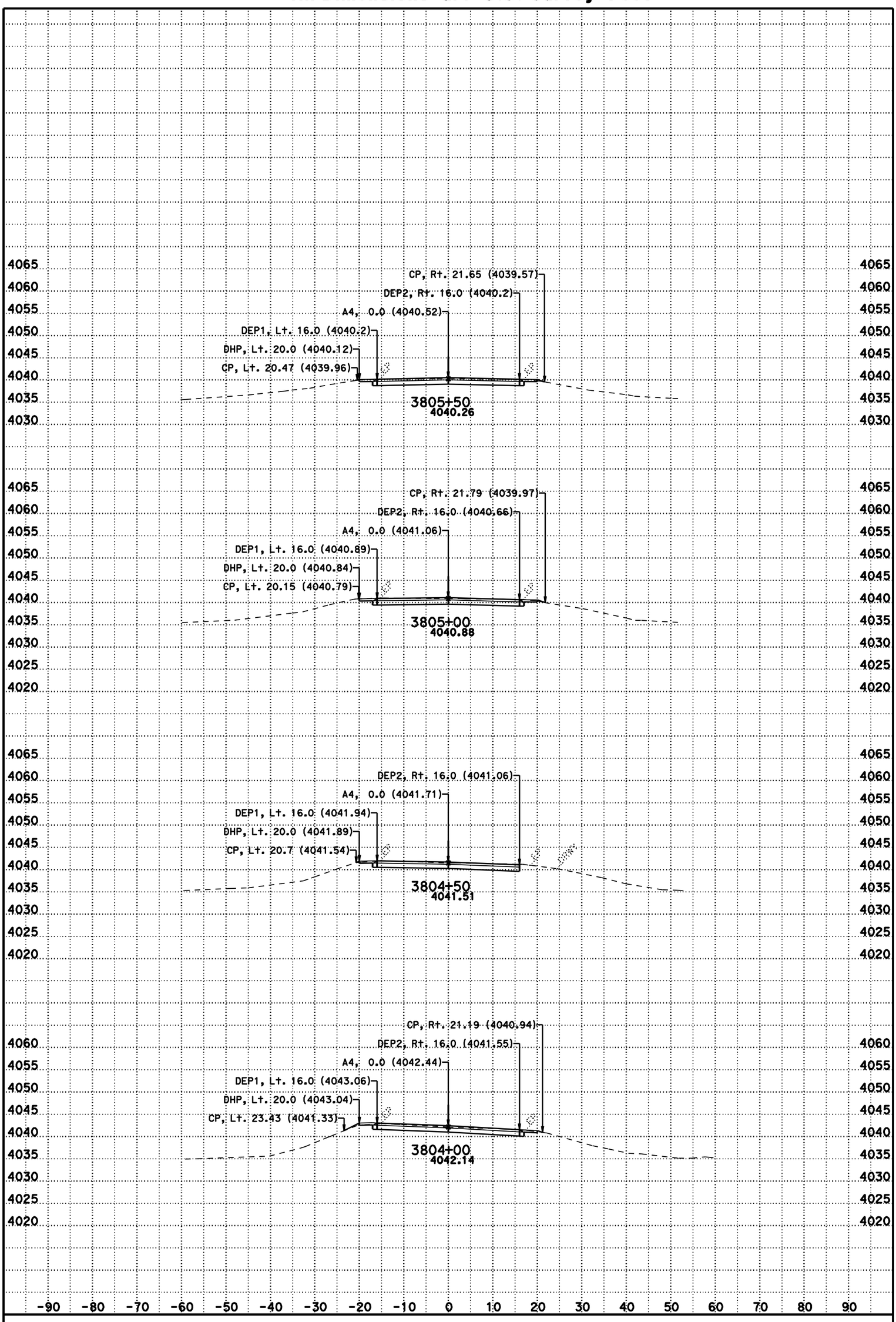

DATE: 11/8/2012

SCALE: 1" = 10' Horiz.
1" = 10' Vert.

CONTRACT: 02-3C0724

DIST/CO/RTE/PM: 02/Las/395/R61.5-R76.6

CREATED BY: BHS

KC Project: 3C070 File: D:\t2byrons*C070\a4fg5.ear

A4

CROSS SECTIONS

SHEET 127 OF 231

For Earthwork Development Only

All Dimensions are U.S. Survey Feet

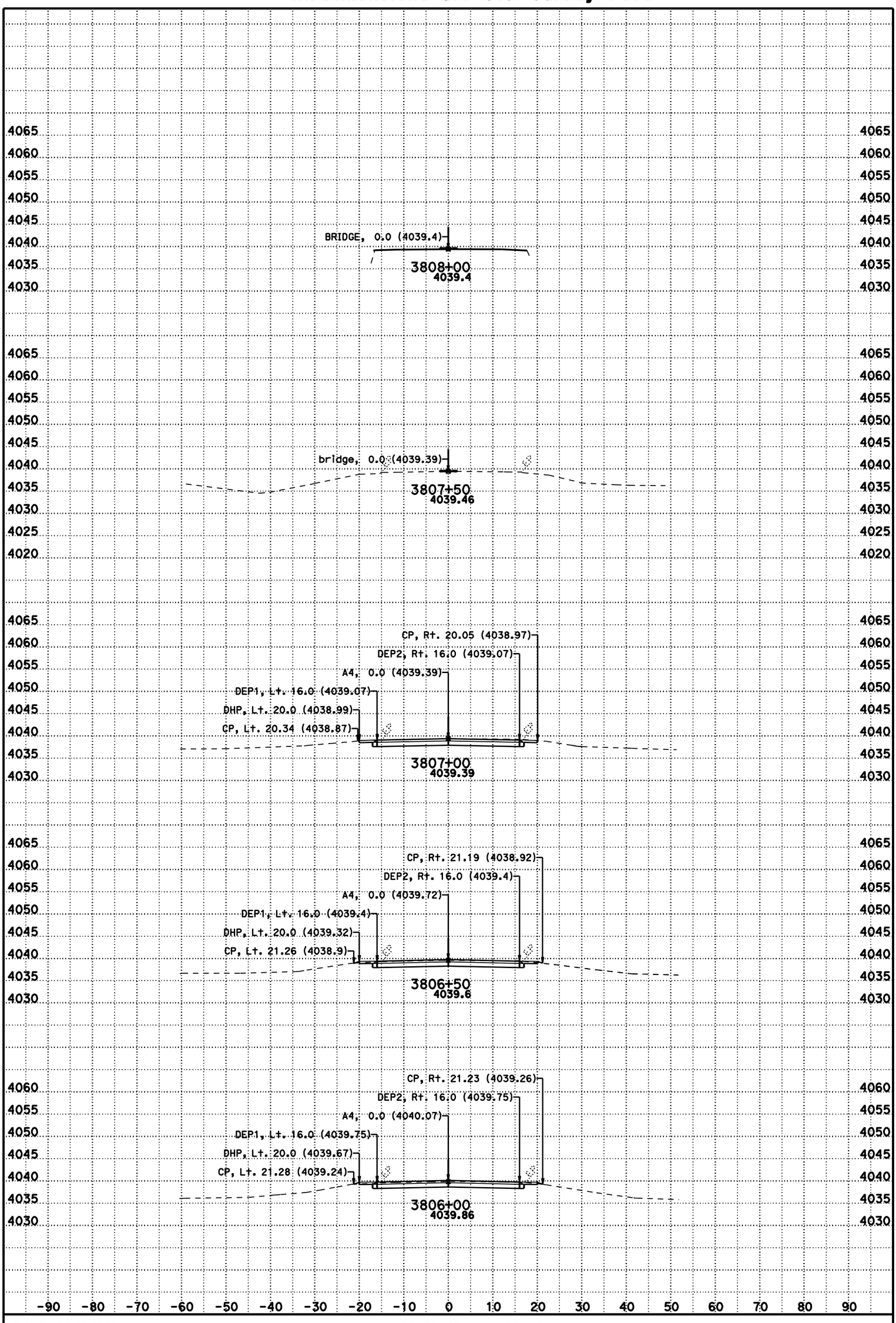

DATE: 11/8/2012

SCALE: 1" = 10' Horiz.
1" = 10' Vert.

CONTRACT: 02-3C0724

DIST/CO/RTE/PM: 02/Las/395/R61.5-R76.6

CREATED BY: BHS

KC Project: 3C070 File: D:\t2byrons*C070\a4fg5.ear

A4

CROSS SECTIONS

SHEET 128 OF 231

For Earthwork Development Only

All Dimensions are U.S. Survey Feet

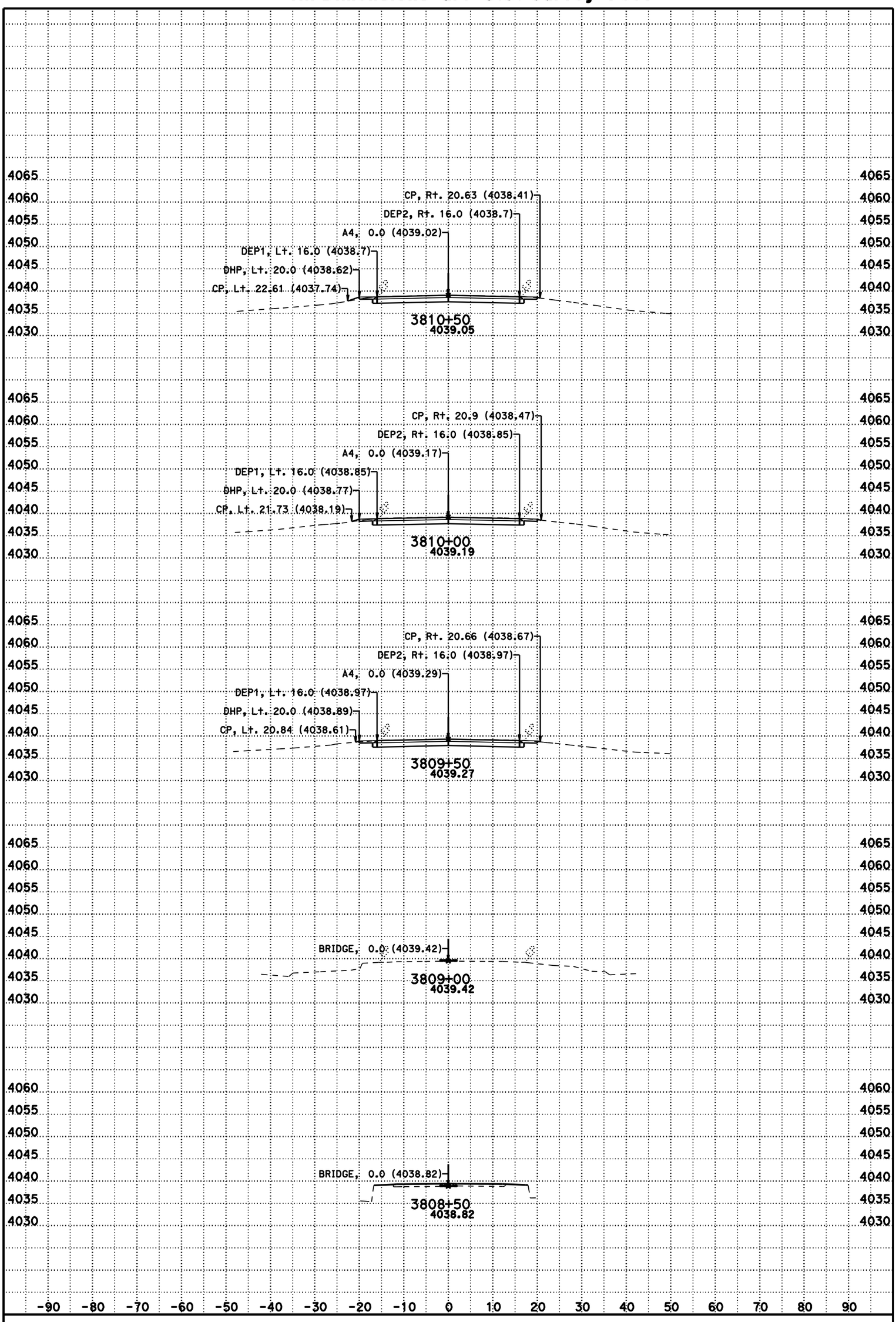

DATE: 11/8/2012

SCALE: 1" = 10' Horiz.
1" = 10' Vert.

CONTRACT: 02-3C0724

DIST/CO/RTE/PM: 02/Las/395/R61.5-R76.6

CREATED BY: BHS

KC Project: 3C070 File: D:\t2byrons*C070\a4fg5.ear

A4

CROSS SECTIONS

For Earthwork Development Only

All Dimensions are U.S. Survey Feet

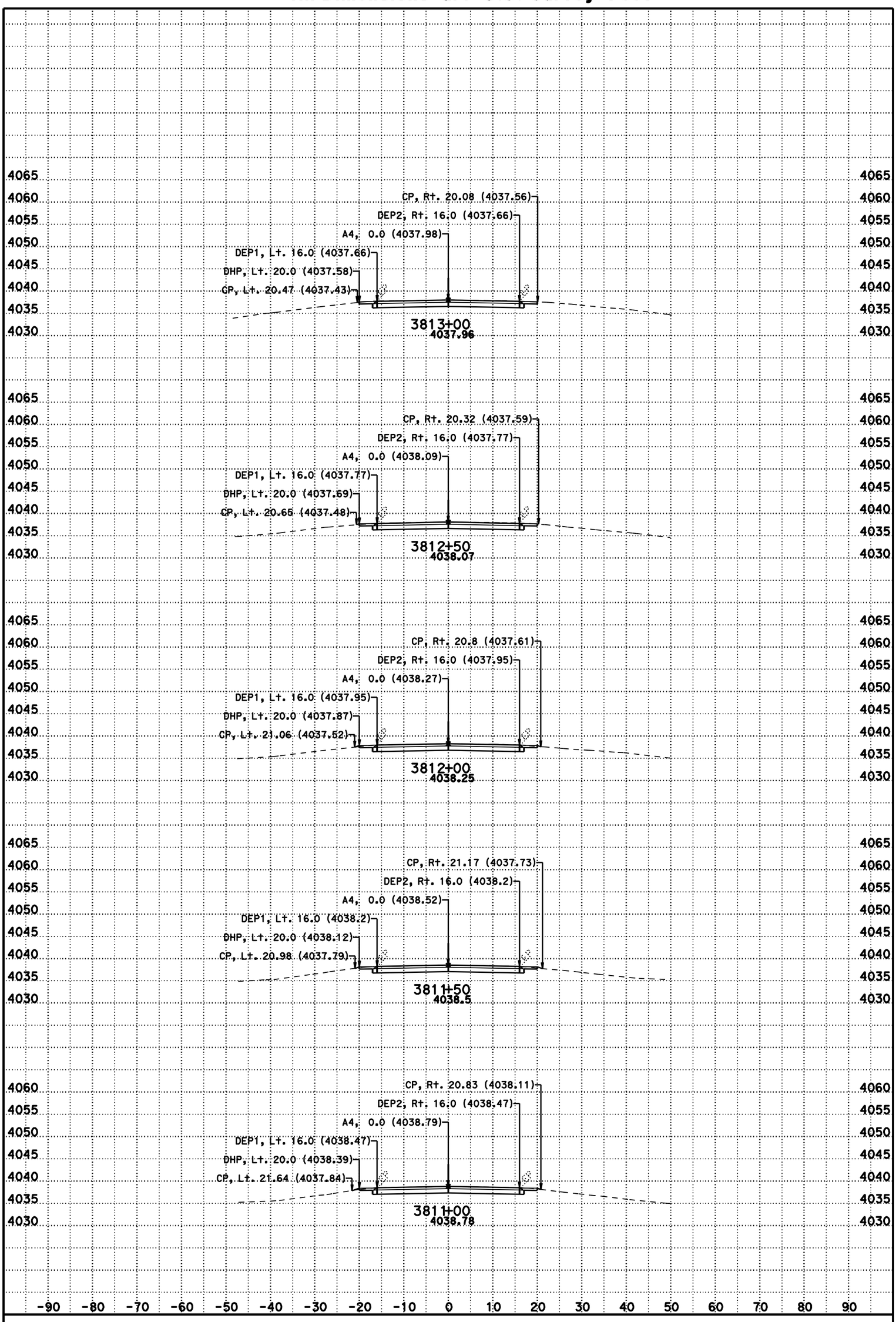

DATE: 11/8/2012

SCALE: 1" = 10' Horiz.
1" = 10' Vert.

CONTRACT: 02-3C0724

DIST/CO/RTE/PM: 02/Las/395/R61.5-R76.6

CREATED BY: BHS

KC Project: 3C070 File: D:\t2byrons*C070\a4fg5.ear

A4

CROSS SECTIONS

SHEET 130 OF 231

For Earthwork Development Only

All Dimensions are U.S. Survey Feet

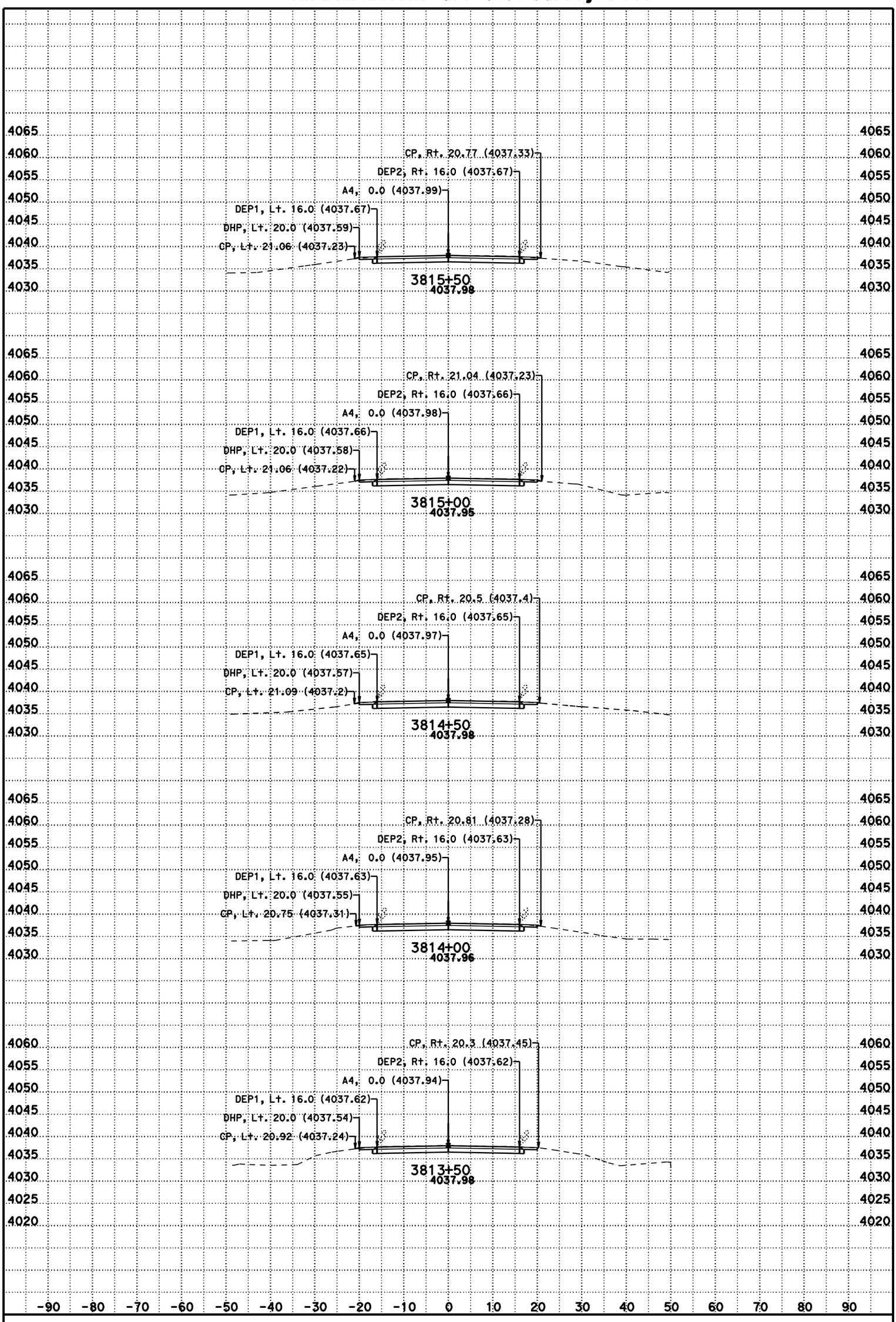

DATE: 11/8/2012

SCALE: 1" = 10' Horiz.
1" = 10' Vert.

CONTRACT: 02-3C0724

DIST/CO/RTE/PM: 02/Las/395/R61.5-R76.6

CREATED BY: BHS

KC Project: 3C070 File: D:\t2byrons*C070\a4fg5.ear

A4

CROSS SECTIONS

SHEET 131 OF 231

For Earthwork Development Only

All Dimensions are U.S. Survey Feet

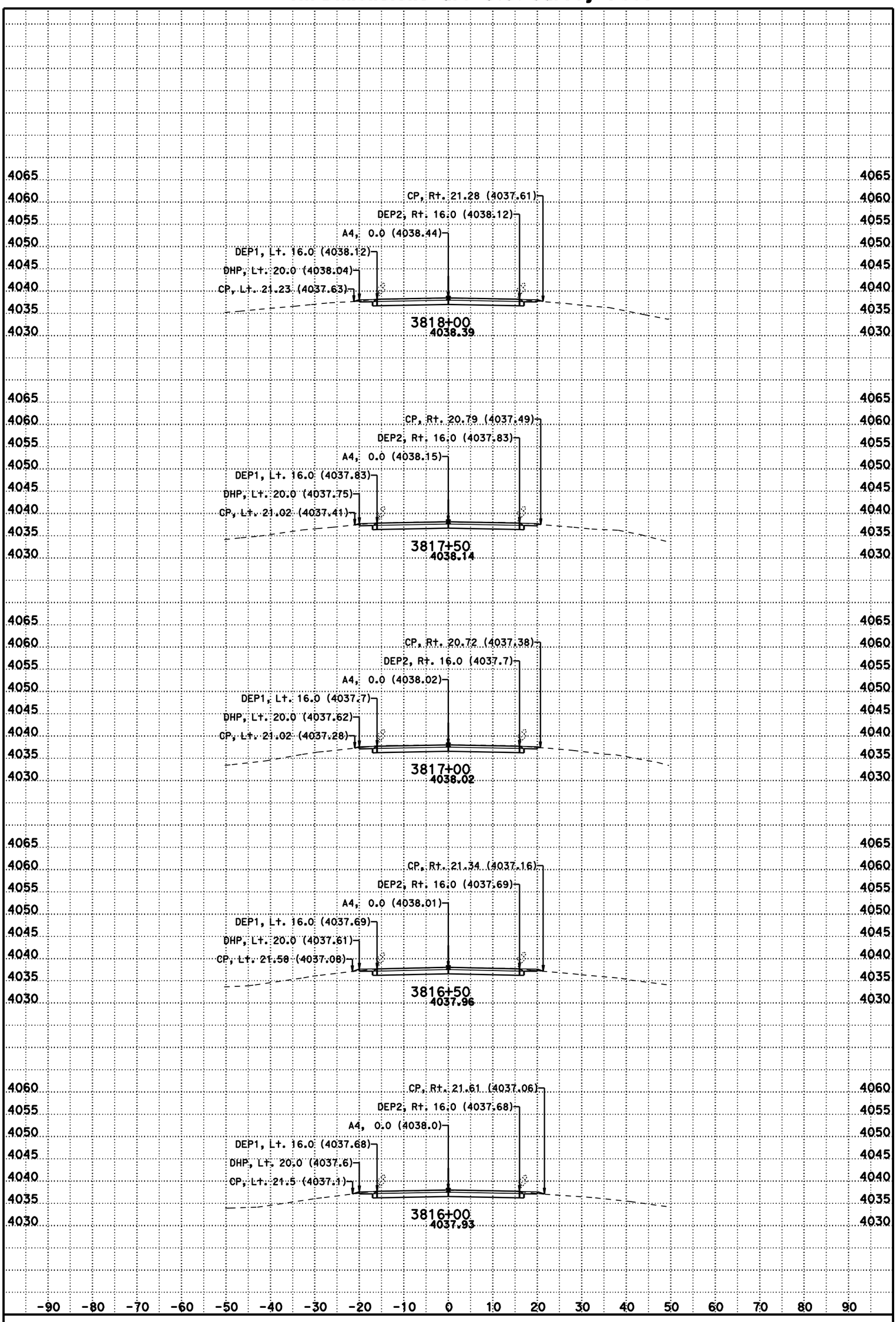

DATE: 11/8/2012

SCALE: 1" = 10' Horiz.
1" = 10' Vert.

CONTRACT: 02-3C0724

DIST/CO/RTE/PM: 02/Las/395/R61.5-R76.6

CREATED BY: BHS

KC Project: 3C070 File: D:\t2byrons*C070\a4fg5.ear

A4

CROSS SECTIONS

For Earthwork Development Only

All Dimensions are U.S. Survey Feet

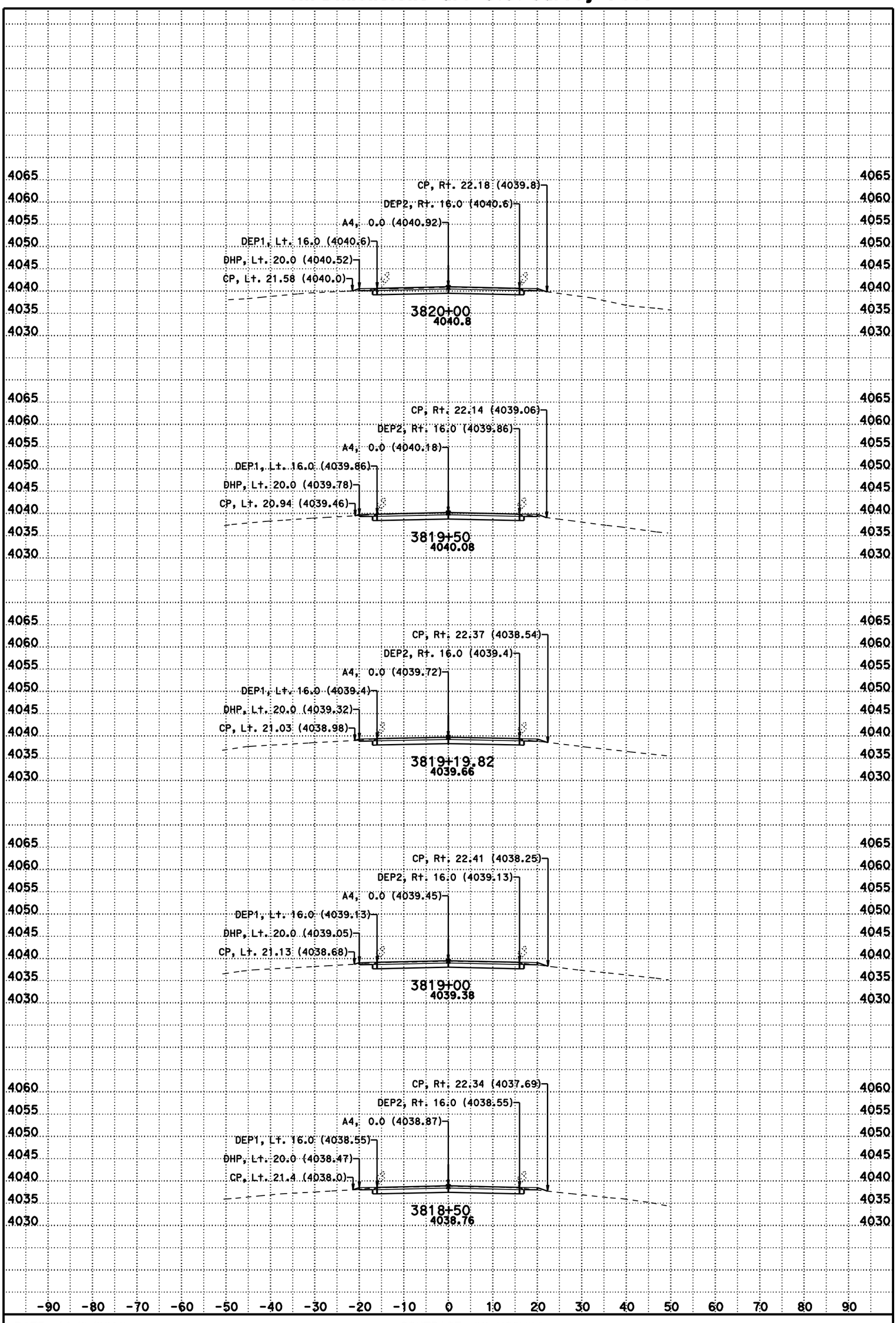

DATE: 11/8/2012

SCALE: 1" = 10' Horiz.
1" = 10' Vert.

CONTRACT: 02-3C0724

DIST/CO/RTE/PM: 02/Las/395/R61.5-R76.6

CREATED BY: BHS

KC Project: 3C070 File: D:\t2byrons*C070\a4fg5.ear

A4

CROSS SECTIONS

SHEET 133 OF 231

For Earthwork Development Only

All Dimensions are U.S. Survey Feet

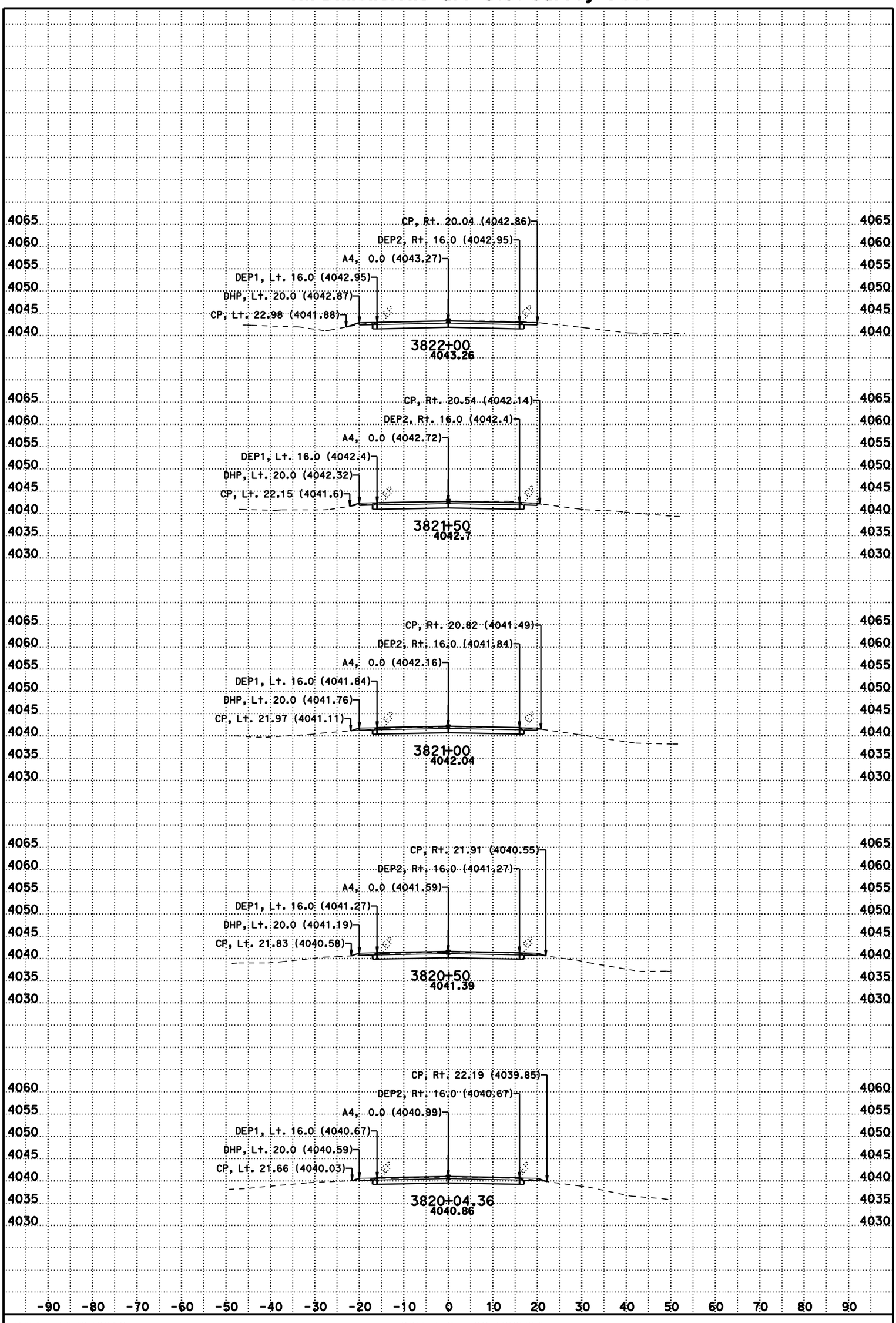

DATE: 11/8/2012

SCALE: 1" = 10' Horiz.
1" = 10' Vert.

CONTRACT: 02-3C0724

DIST/CO/RTE/PM: 02/Las/395/R61.5-R76.6

CREATED BY: BHS

KC Project: 3C070 File: D:\t2byrons*C070\a4fg5.ear

A4

CROSS SECTIONS

For Earthwork Development Only

All Dimensions are U.S. Survey Feet

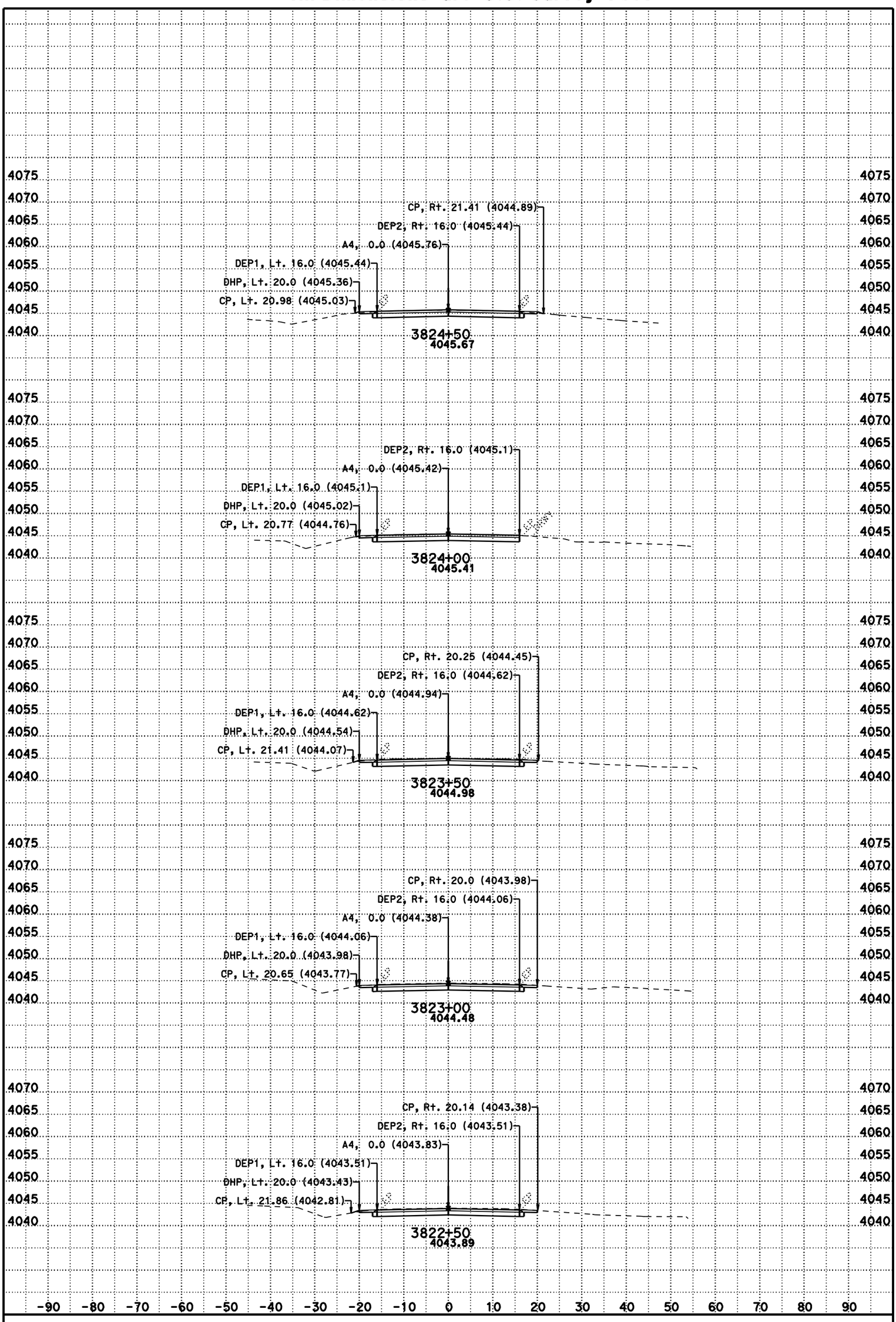

DATE: 11/8/2012

SCALE: 1" = 10' Horiz.
1" = 10' Vert.

CONTRACT: 02-3C0724

DIST/CO/RTE/PM: 02/Las/395/R61.5-R76.6

CREATED BY: BHS

KC Project: 3C070 File: D:\t2byrons*C070\a4fg5.ear

A4

CROSS SECTIONS

For Earthwork Development Only

All Dimensions are U.S. Survey Feet

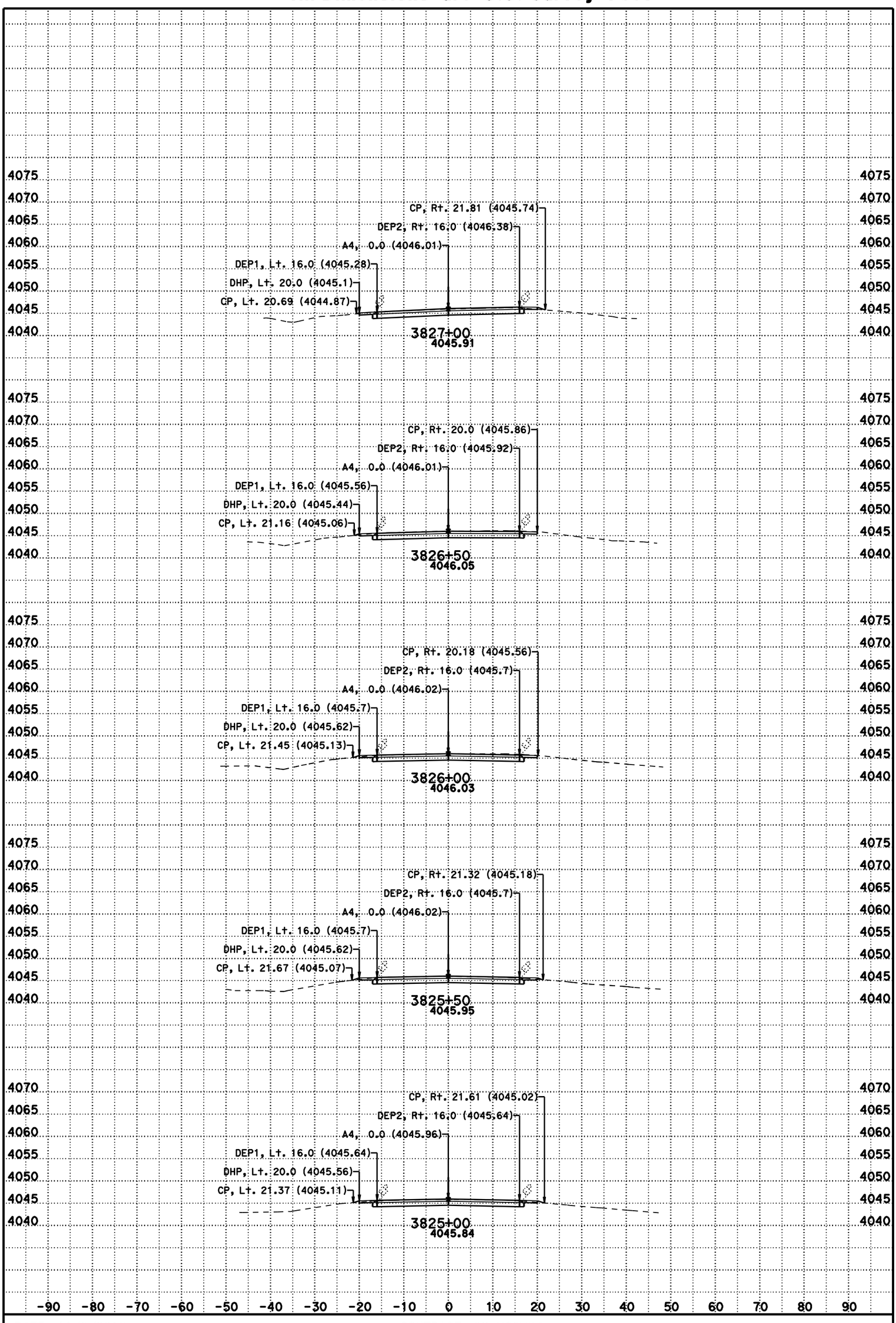

DATE: 11/8/2012

SCALE: 1" = 10' Horiz.
1" = 10' Vert.

CONTRACT: 02-3C0724

DIST/CO/RTE/PM: 02/Las/395/R61.5-R76.6

CREATED BY: BHS

KC Project: 3C070 File: D:\t2byrons*C070\a4fg5.ear

A4

CROSS SECTIONS

For Earthwork Development Only

All Dimensions are U.S. Survey Feet

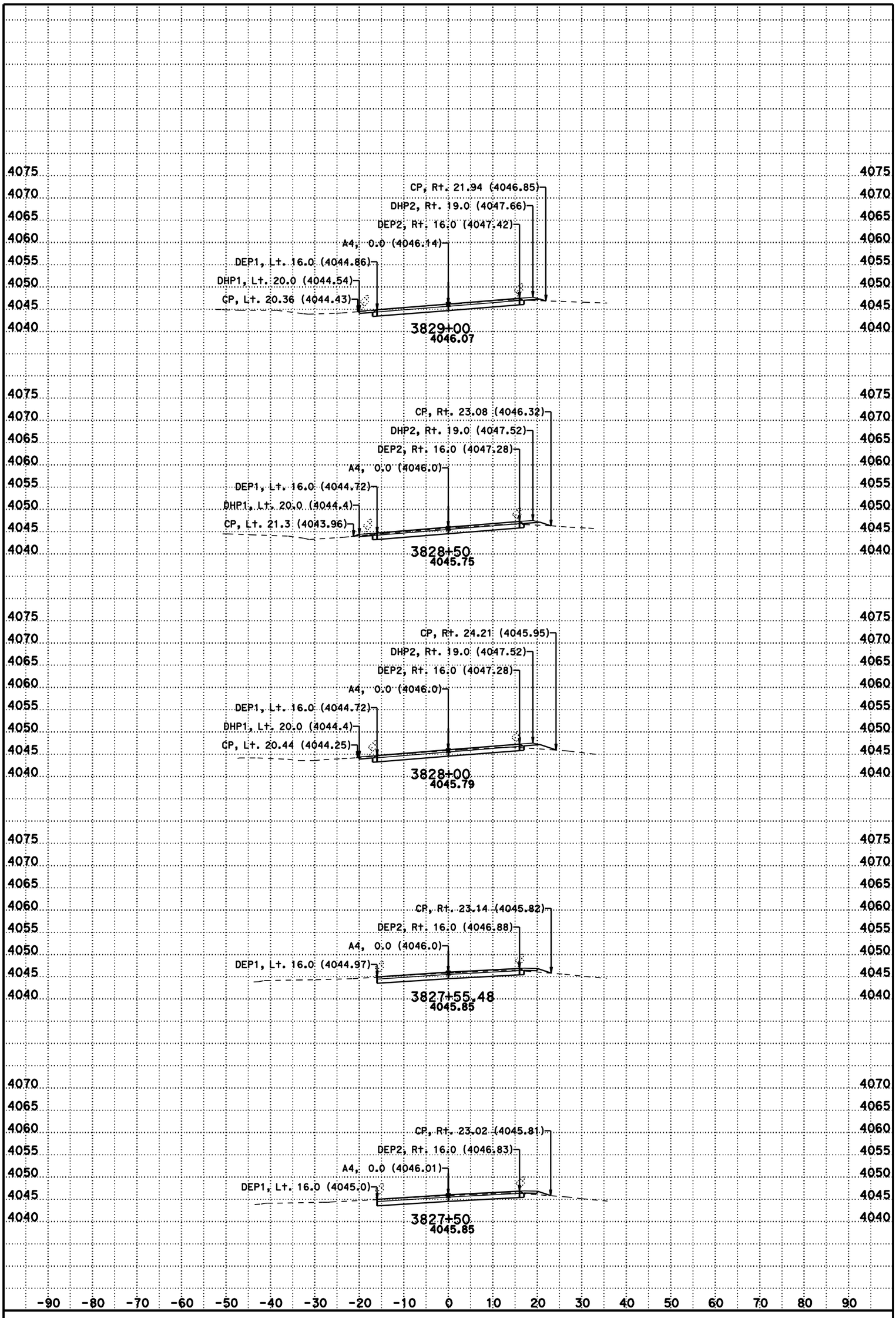

DATE: 11/8/2012

SCALE: 1" = 10' Horiz.
1" = 10' Vert.

CONTRACT: 02-3C0724

DIST/CO/RTE/PM: 02/Las/395/R61.5-R76.6

CREATED BY: BHS

KC Project: 3C070 File: D:\t2byrons*C070\a4fg5.ear

A4

CROSS SECTIONS

SHEET 137 OF 231

For Earthwork Development Only

All Dimensions are U.S. Survey Feet



DATE: 11/8/2012

SCALE: 1" = 10' Horiz.
1" = 10' Vert.

CONTRACT: 02-3C0724

DIST/CO/RTE/PM: 02/Las/395/R61.5-R76.6

CREATED BY: BHS

KC Project: 3C070 File: D:\t2byrons*C070\a4fg5.ear

A4

CROSS SECTIONS

For Earthwork Development Only

All Dimensions are U.S. Survey Feet

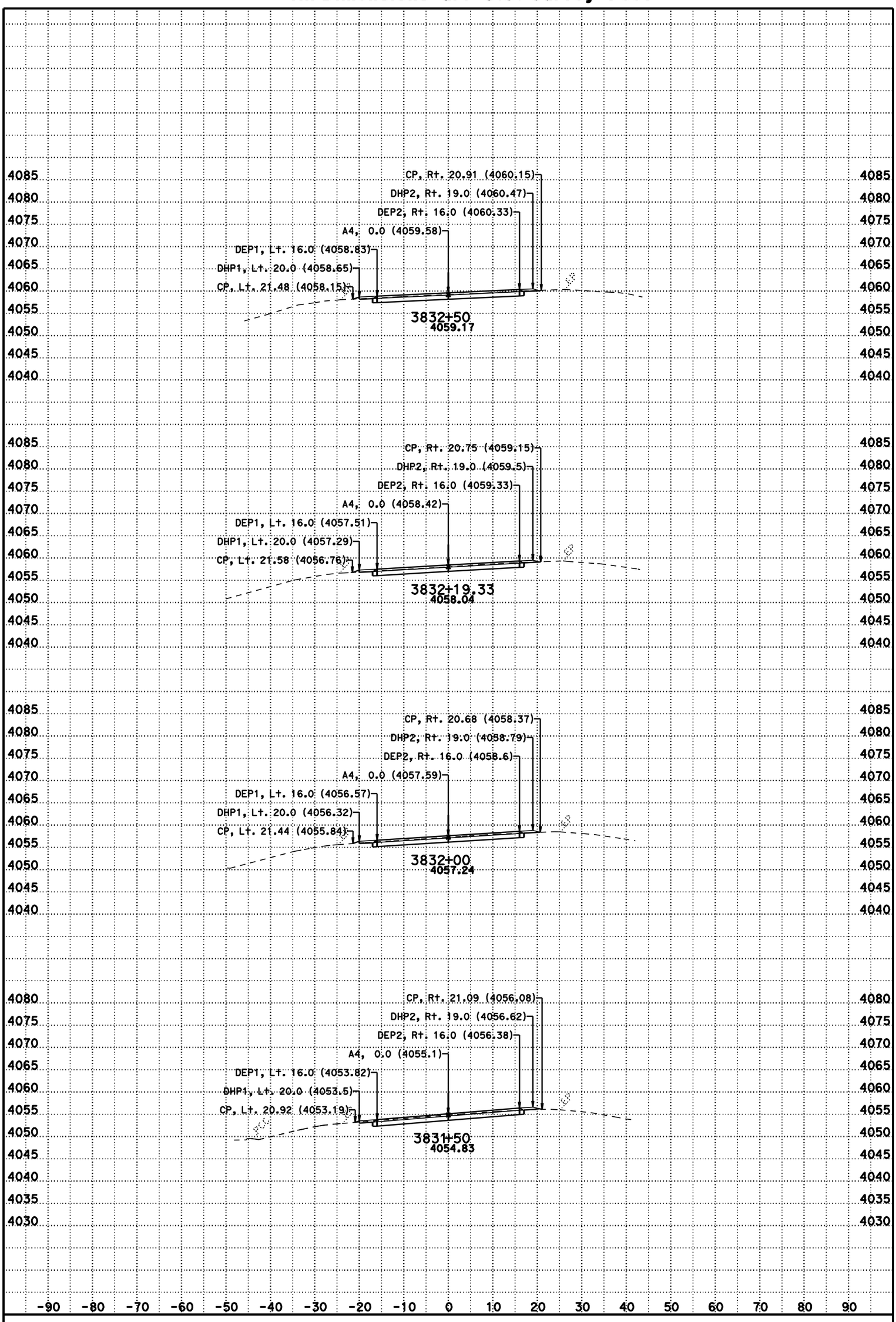

DATE: 11/8/2012

SCALE: 1" = 10' Horiz.
1" = 10' Vert.

CONTRACT: 02-3C0724

DIST/CO/RTE/PM: 02/Las/395/R61.5-R76.6

CREATED BY: BHS

KC Project: 3C070 File: D:\t2byrons*C070\a4fg5.ear

A4

CROSS SECTIONS

SHEET 139 OF 231

For Earthwork Development Only

All Dimensions are U.S. Survey Feet

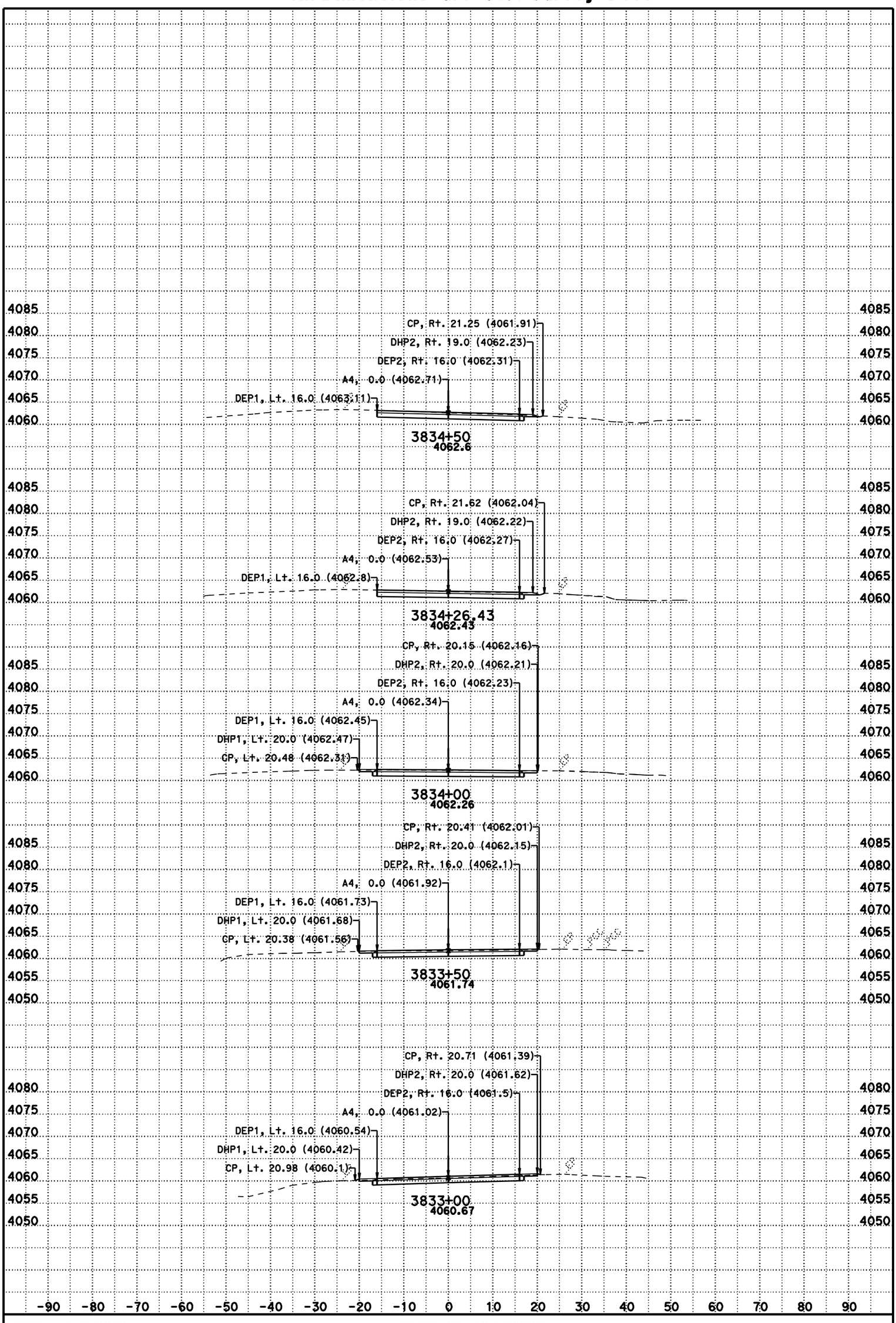

DATE: 11/8/2012

SCALE: 1" = 10' Horiz.
1" = 10' Vert.

CONTRACT: 02-3C0724

DIST/CO/RTE/PM: 02/Las/395/R61.5-R76.6

CREATED BY: BHS

KC Project: 3C070 File: D:\t2byrons*C070\a4fg5.ear

A4

CROSS SECTIONS

SHEET 140 OF 231

For Earthwork Development Only

All Dimensions are U.S. Survey Feet

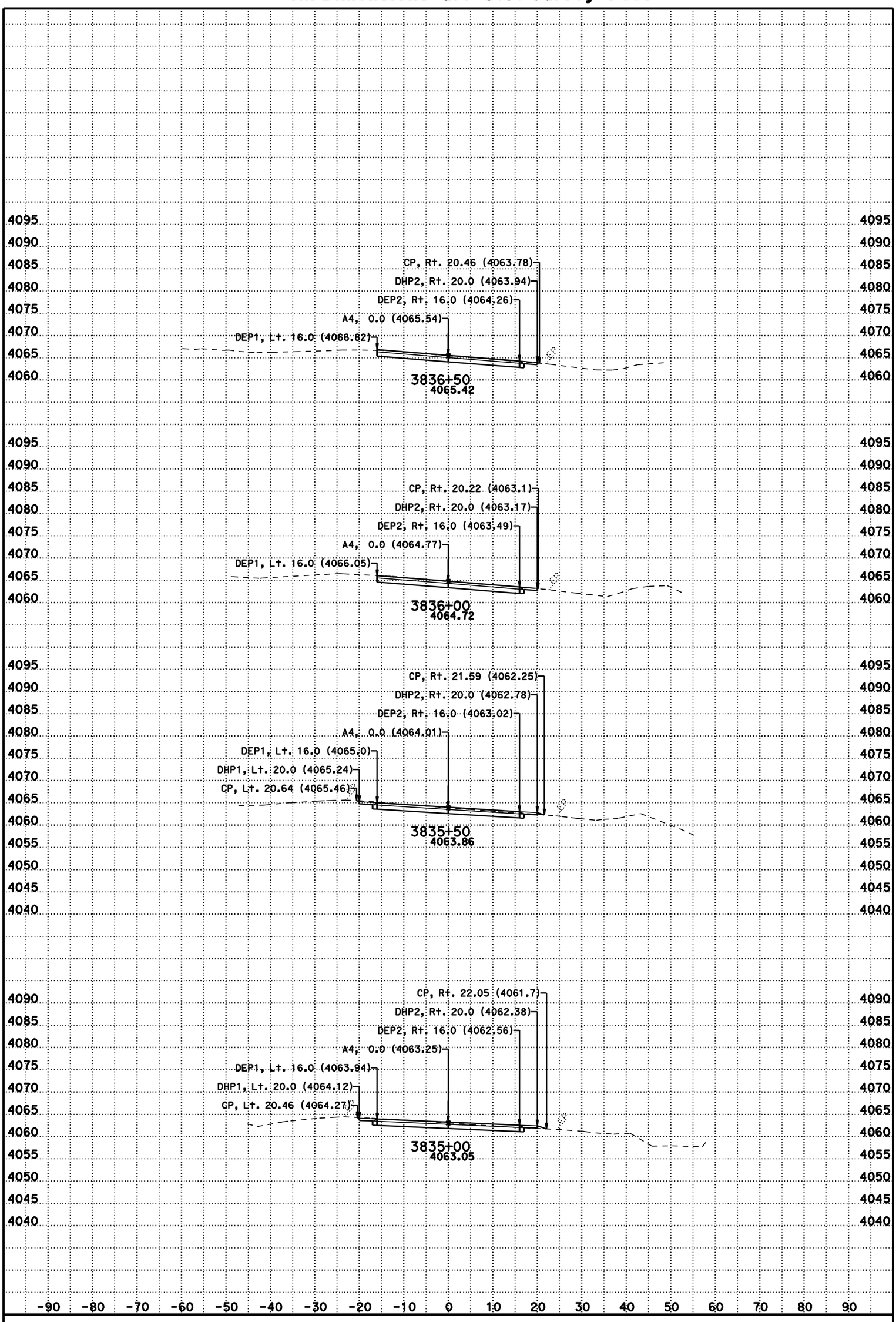

DATE: 11/8/2012

SCALE: 1" = 10' Horiz.
1" = 10' Vert.

CONTRACT: 02-3C0724

DIST/CO/RTE/PM: 02/Las/395/R61.5-R76.6

CREATED BY: BHS

KC Project: 3C070 File: D:\t2byrons*C070\a4fg5.ear

A4

CROSS SECTIONS

SHEET 141 OF 231

For Earthwork Development Only

All Dimensions are U.S. Survey Feet

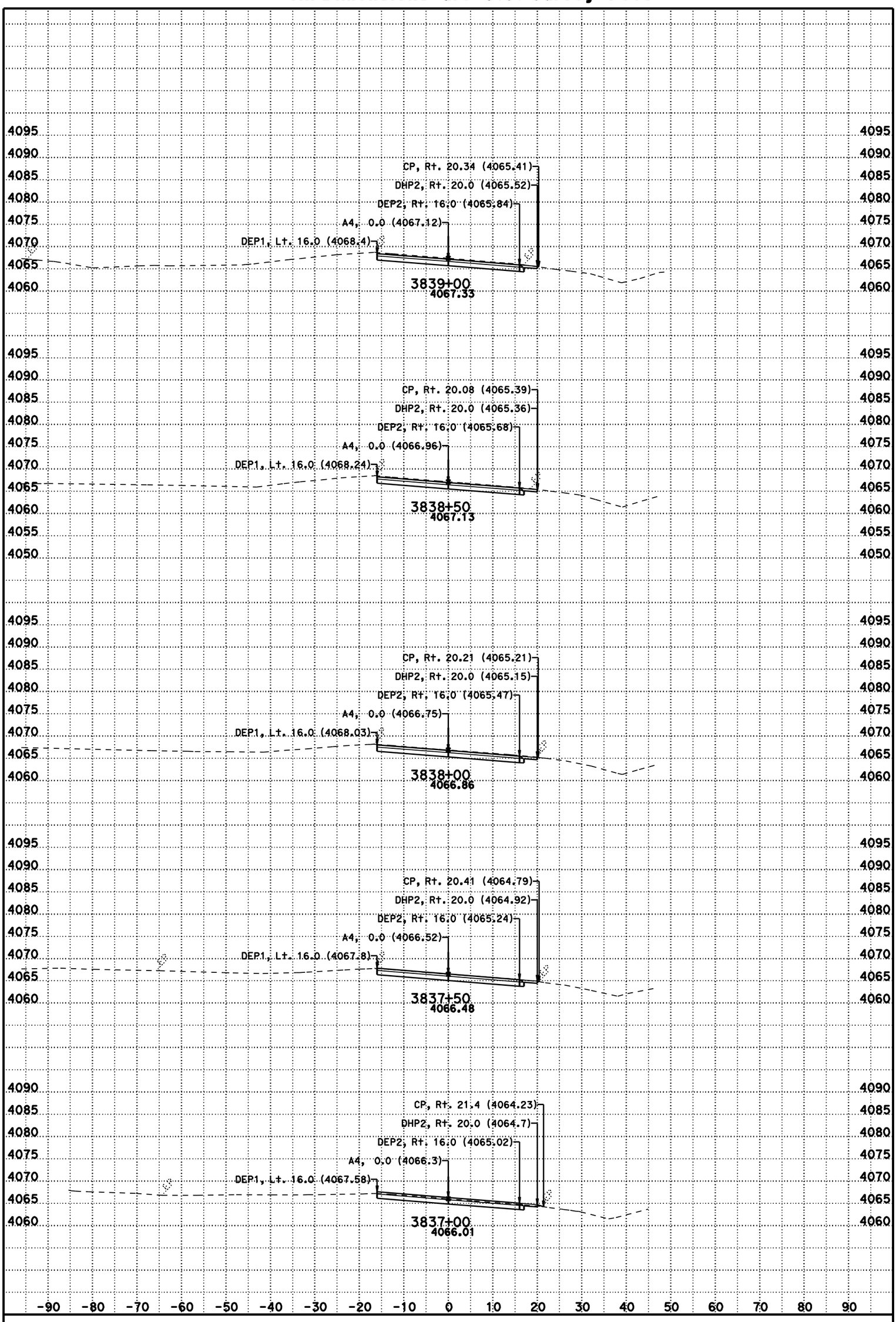

DATE: 11/8/2012

SCALE: 1" = 10' Horiz.
1" = 10' Vert.

CONTRACT: 02-3C0724

DIST/CO/RTE/PM: 02/Las/395/R61.5-R76.6

CREATED BY: BHS

KC Project: 3C070 File: D:\t2byrons*C070\a4fg5.ear

A4

CROSS SECTIONS

SHEET 142 OF 231

For Earthwork Development Only

All Dimensions are U.S. Survey Feet

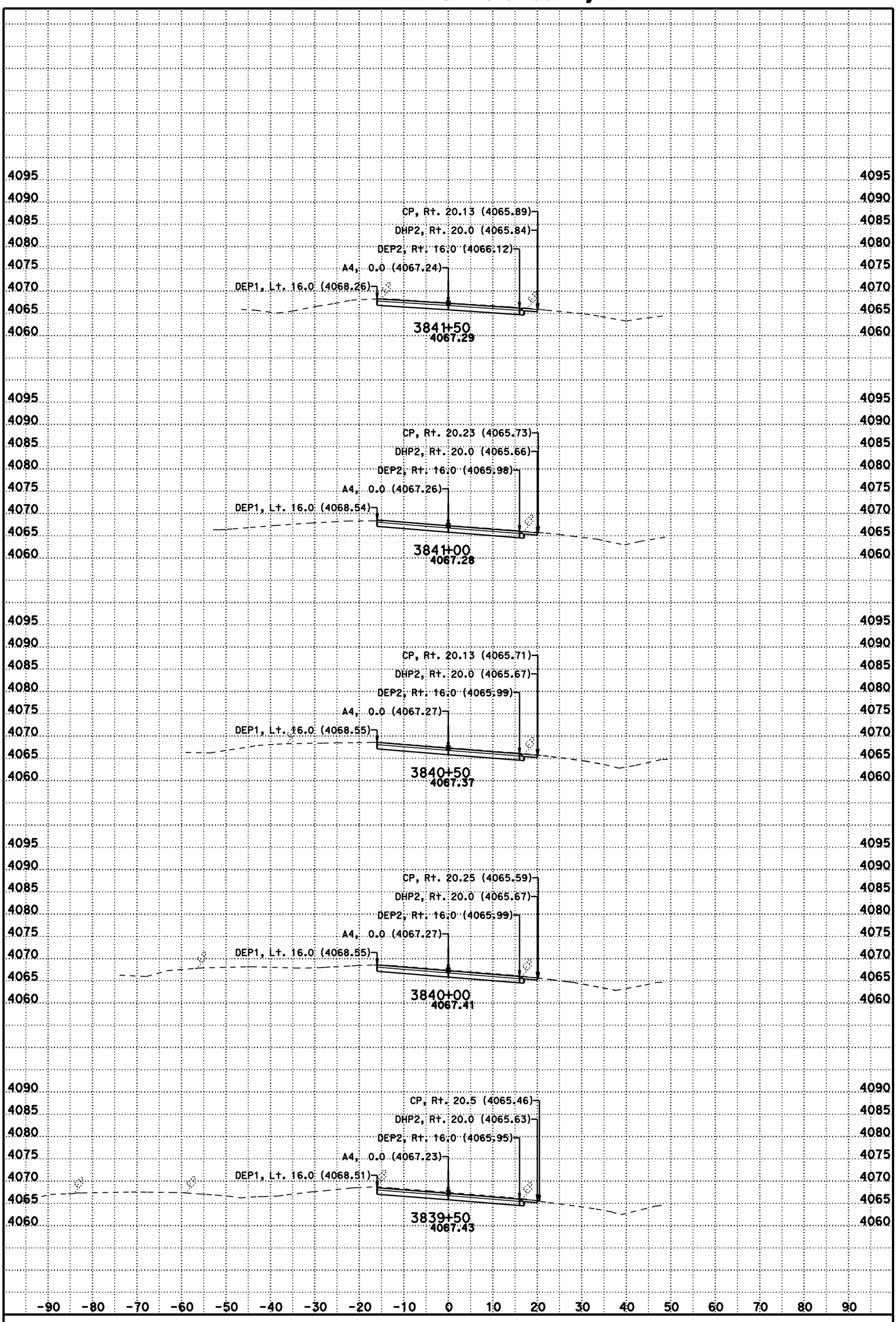

DATE: 11/8/2012

SCALE: 1" = 10' Horiz.
1" = 10' Vert.

CONTRACT: 02-3C0724

DIST/CO/RTE/PM: 02/Las/395/R61.5-R76.6

CREATED BY: BHS

KC Project: 3C070 File: D:\t2byrons*C070\a4fg5.ear

A4

CROSS SECTIONS

For Earthwork Development Only

All Dimensions are U.S. Survey Feet

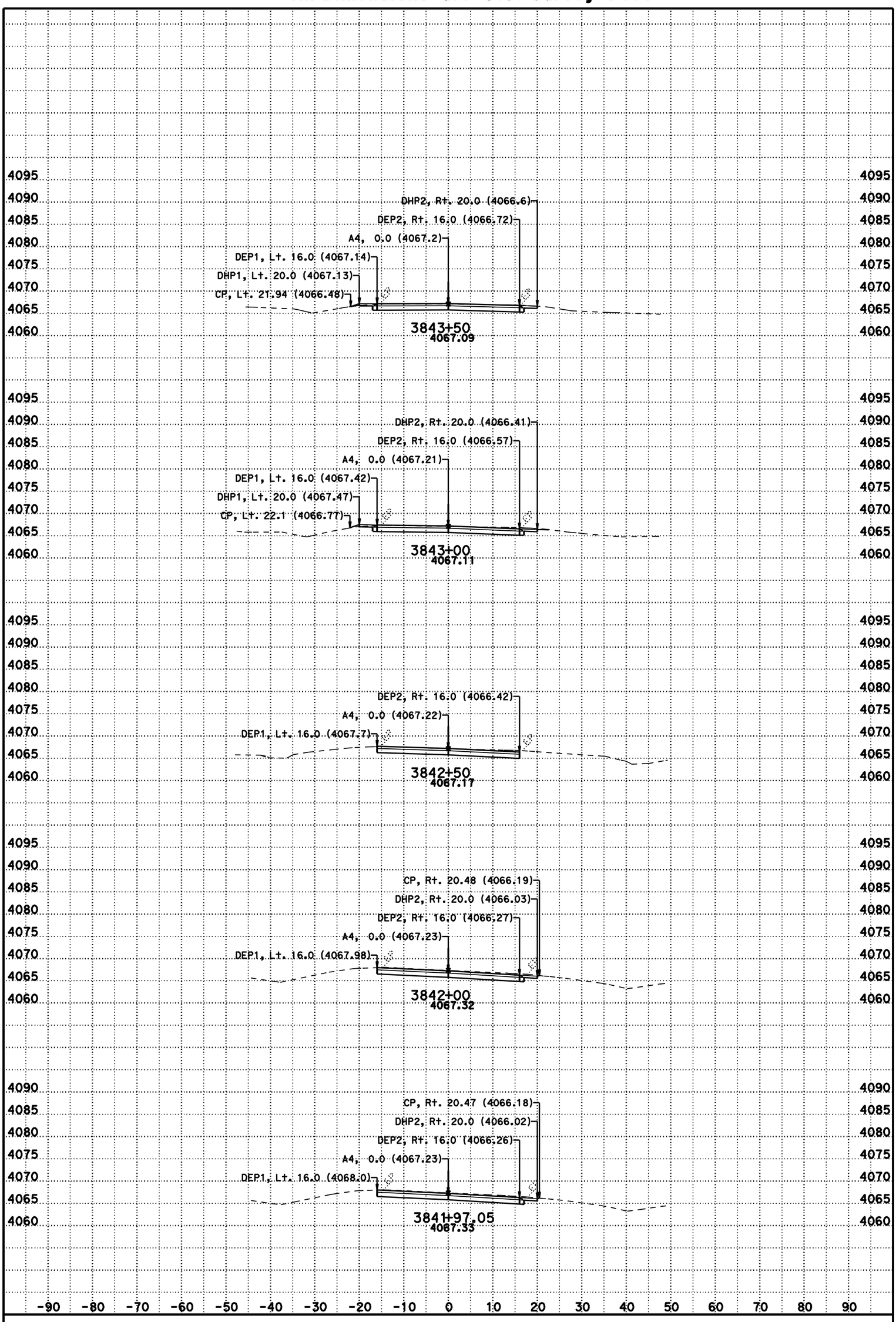

DATE: 11/8/2012

SCALE: 1" = 10' Horiz.
1" = 10' Vert.

CONTRACT: 02-3C0724

DIST/CO/RTE/PM: 02/Las/395/R61.5-R76.6

CREATED BY: BHS

KC Project: 3C070 File: D:\t2byrons*C070\a4fg5.ear

A4

CROSS SECTIONS

For Earthwork Development Only

All Dimensions are U.S. Survey Feet

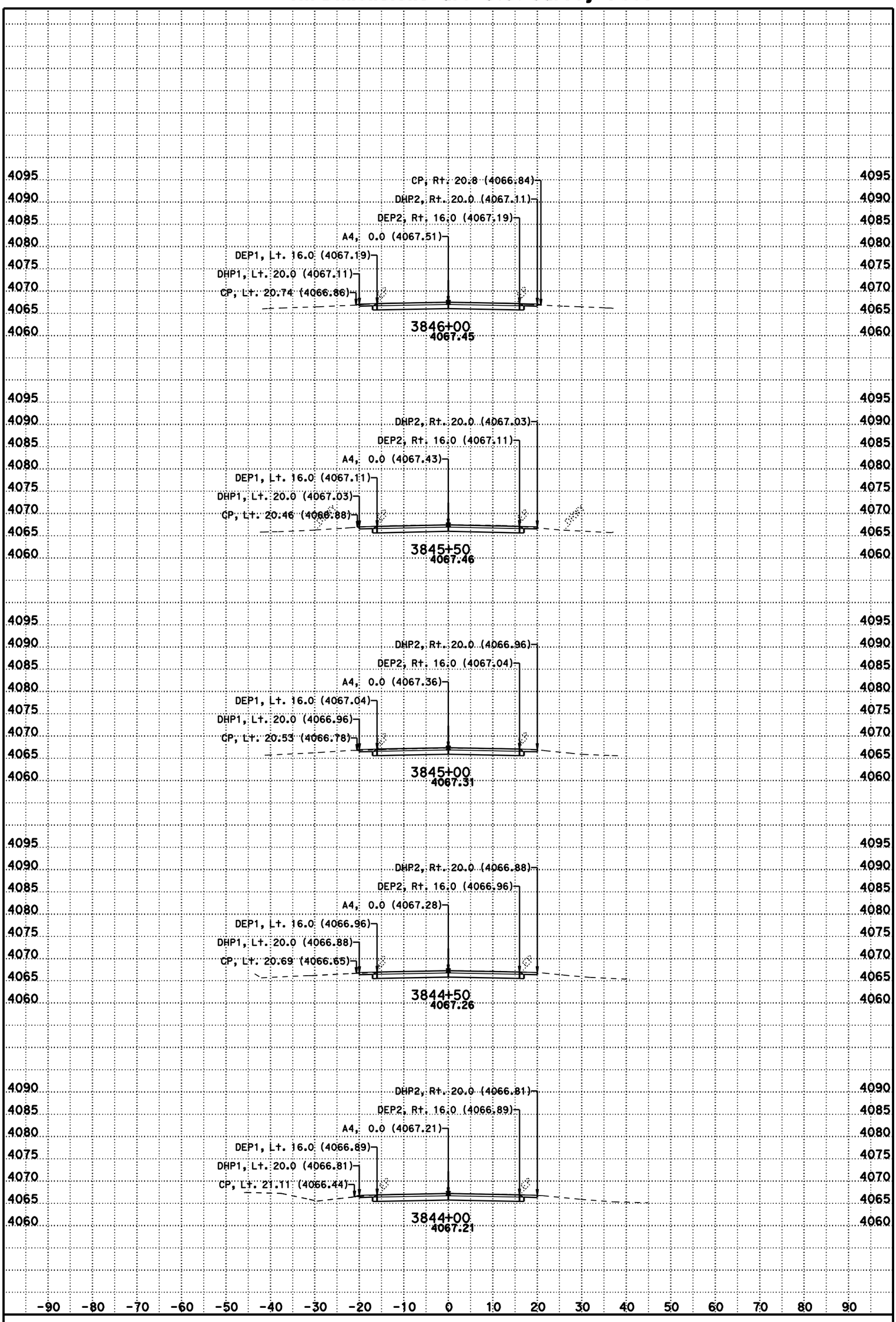

DATE: 11/8/2012

SCALE: 1" = 10' Horiz.
1" = 10' Vert.

CONTRACT: 02-3C0724

DIST/CO/RTE/PM: 02/Las/395/R61.5-R76.6

CREATED BY: BHS

KC Project: 3C070 File: D:\t2byrons*C070\a4fg5.ear

A4

CROSS SECTIONS

SHEET 145 OF 231

For Earthwork Development Only

All Dimensions are U.S. Survey Feet

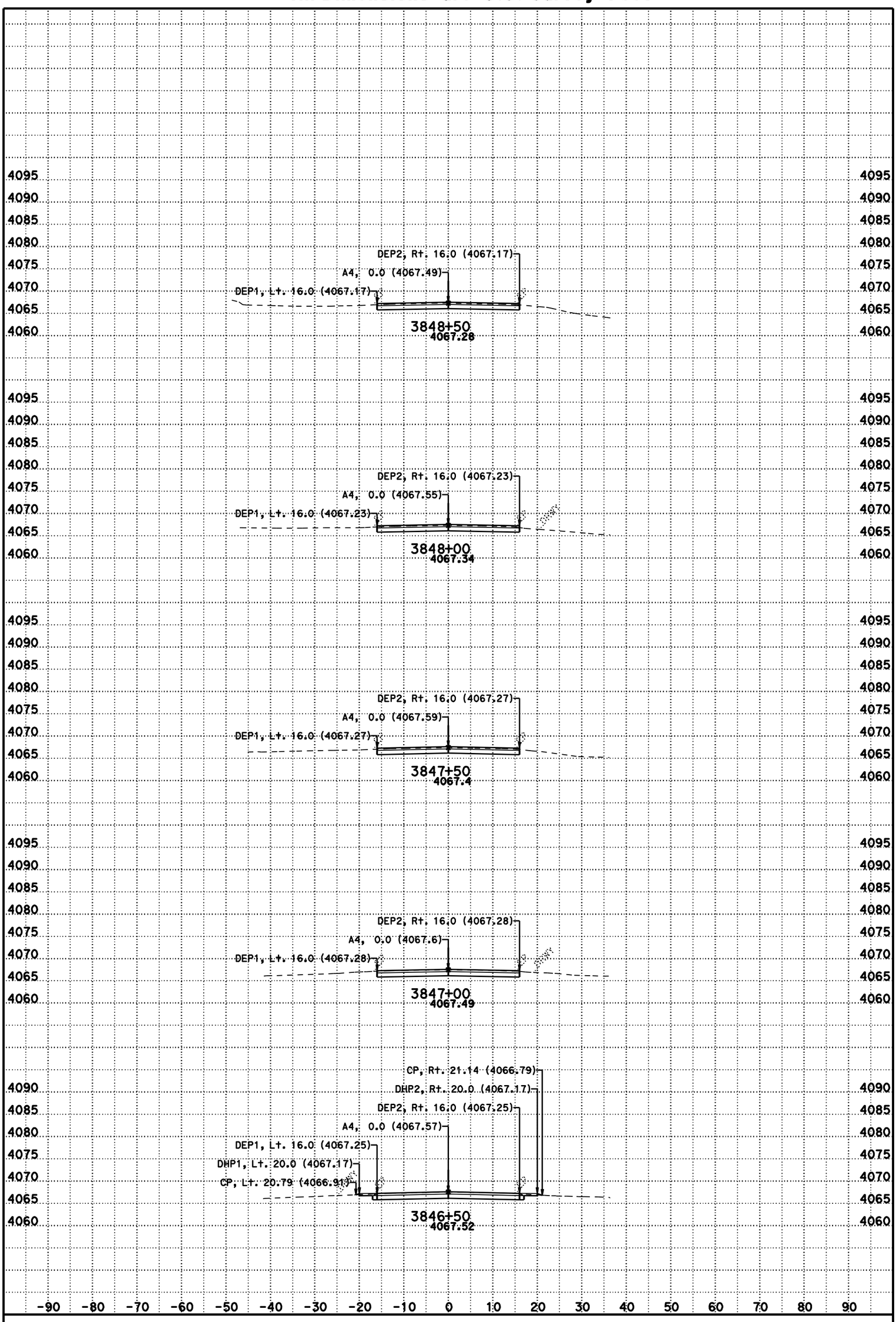

DATE: 11/8/2012

SCALE: 1" = 10' Horiz.
1" = 10' Vert.

CONTRACT: 02-3C0724

DIST/CO/RTE/PM: 02/Las/395/R61.5-R76.6

CREATED BY: BHS

KC Project: 3C070 File: D:\t2byrons*C070\a4fg5.ear

A4

CROSS SECTIONS

For Earthwork Development Only

All Dimensions are U.S. Survey Feet

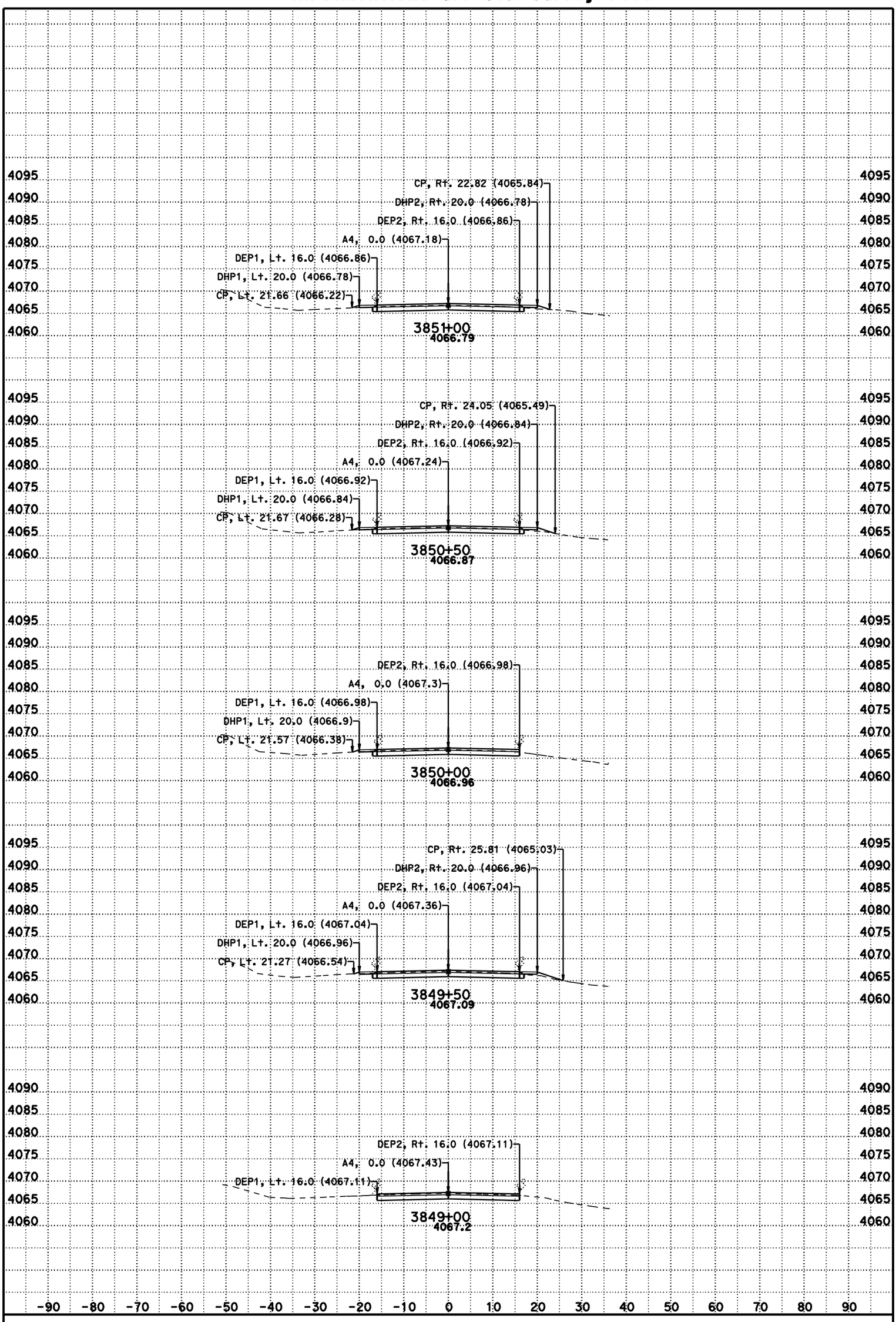

DATE: 11/8/2012

SCALE: 1" = 10' Horiz.
1" = 10' Vert.

CONTRACT: 02-3C0724

DIST/CO/RTE/PM: 02/Las/395/R61.5-R76.6

CREATED BY: BHS

KC Project: 3C070 File: D:\t2byrons*C070\a4fg5.ear

A4

CROSS SECTIONS

For Earthwork Development Only

All Dimensions are U.S. Survey Feet

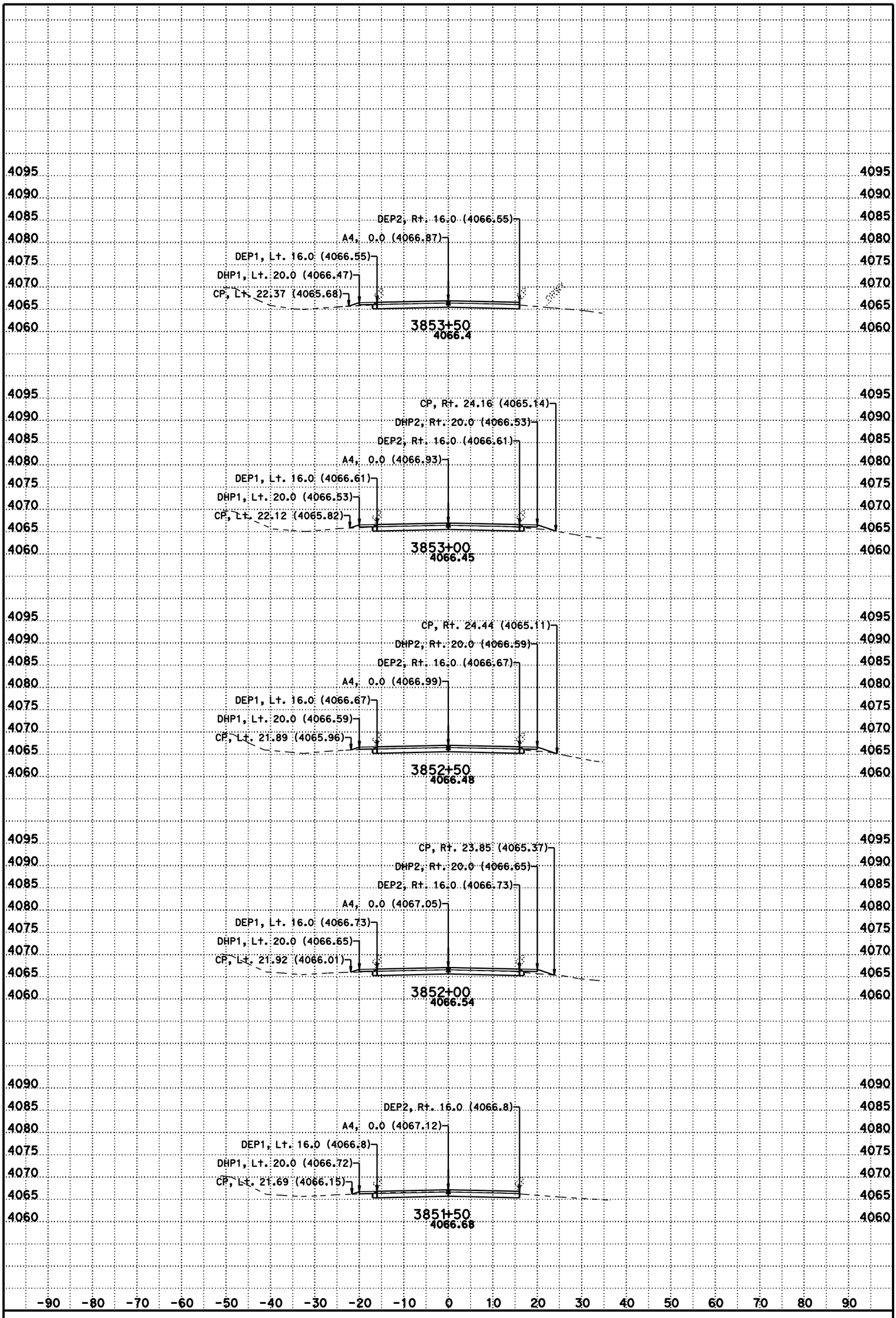

DATE: 11/8/2012

SCALE: 1" = 10' Horiz.
1" = 10' Vert.

CONTRACT: 02-3C0724

DIST/CO/RTE/PM: 02/Las/395/R61.5-R76.6

CREATED BY: BHS

KC Project: 3C070 File: D:\t2byrons*C070\a4fg5.ear

A4

CROSS SECTIONS

For Earthwork Development Only

All Dimensions are U.S. Survey Feet

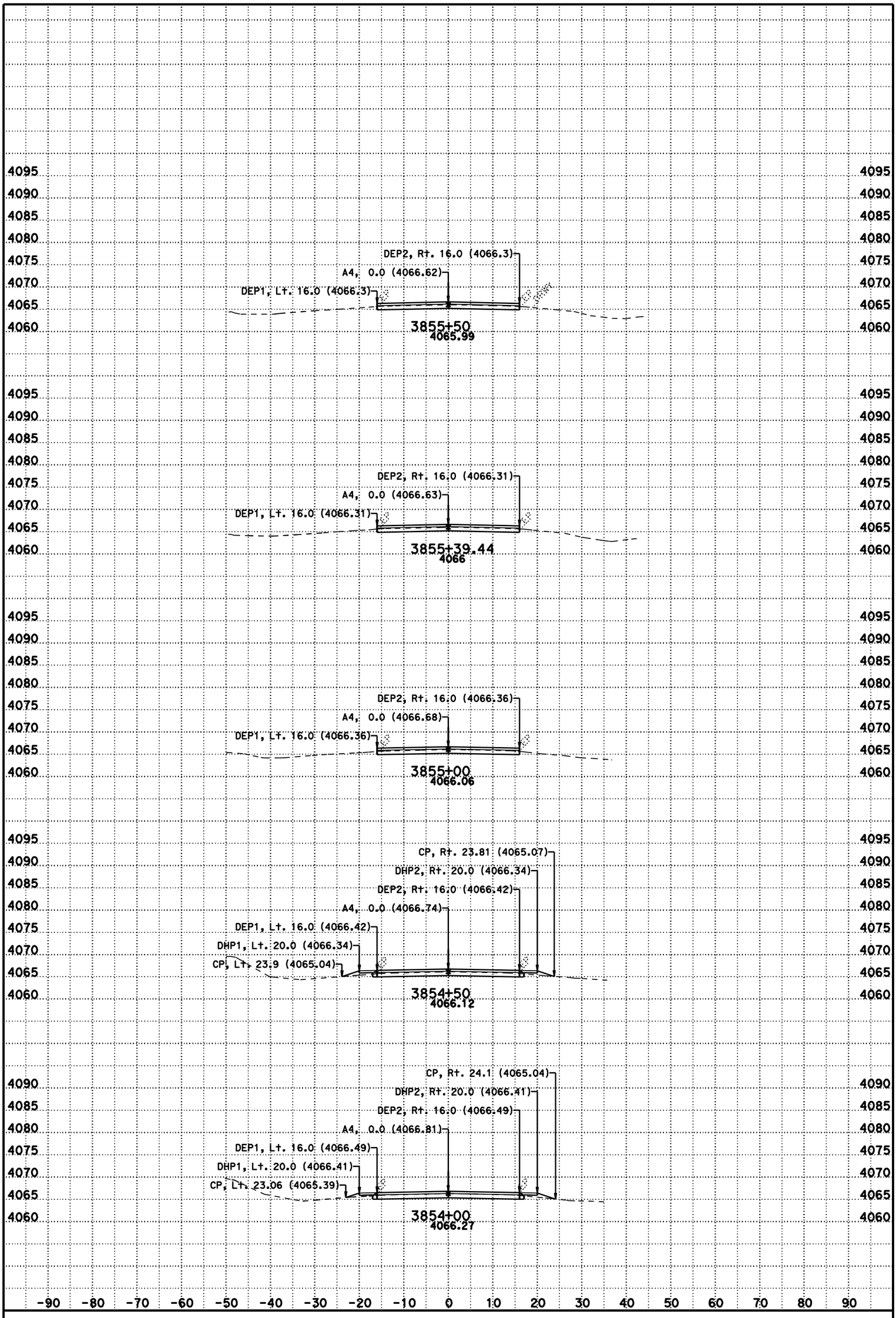

DATE: 11/8/2012

SCALE: 1" = 10' Horiz.
1" = 10' Vert.

CONTRACT: 02-3C0724

DIST/CO/RTE/PM: 02/Las/395/R61.5-R76.6

CREATED BY: BHS

KC Project: 3C070 File: D:\t2byrons*C070\a4fg5.ear

A4

CROSS SECTIONS

For Earthwork Development Only

All Dimensions are U.S. Survey Feet

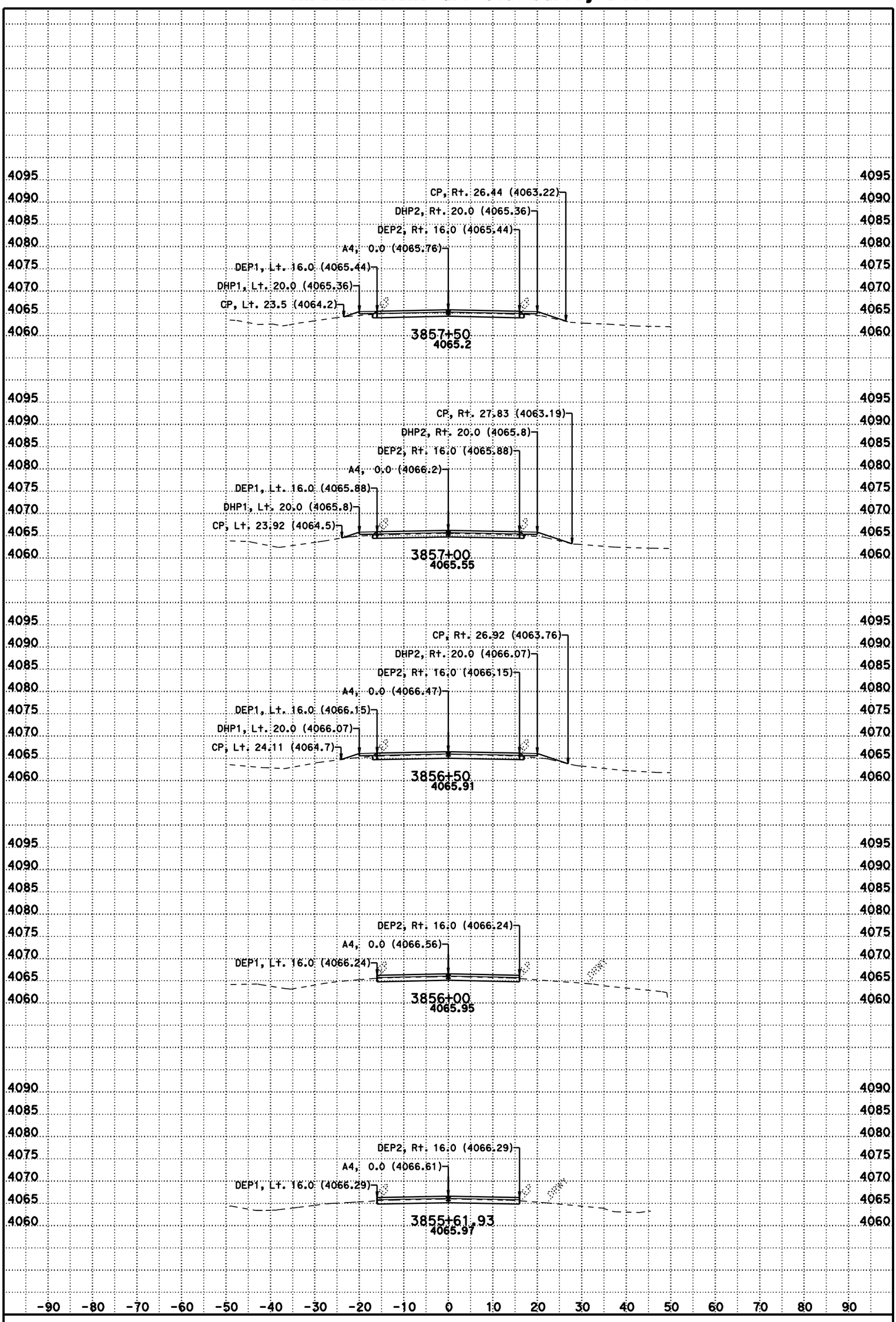

DATE: 11/8/2012

SCALE: 1" = 10' Horiz.
1" = 10' Vert.

CONTRACT: 02-3C0724

DIST/CO/RTE/PM: 02/Las/395/R61.5-R76.6

CREATED BY: BHS

KC Project: 3C070 File: D:\t2byrons*C070\a4fg5.ear

A4

CROSS SECTIONS

SHEET 150 OF 231

For Earthwork Development Only

All Dimensions are U.S. Survey Feet

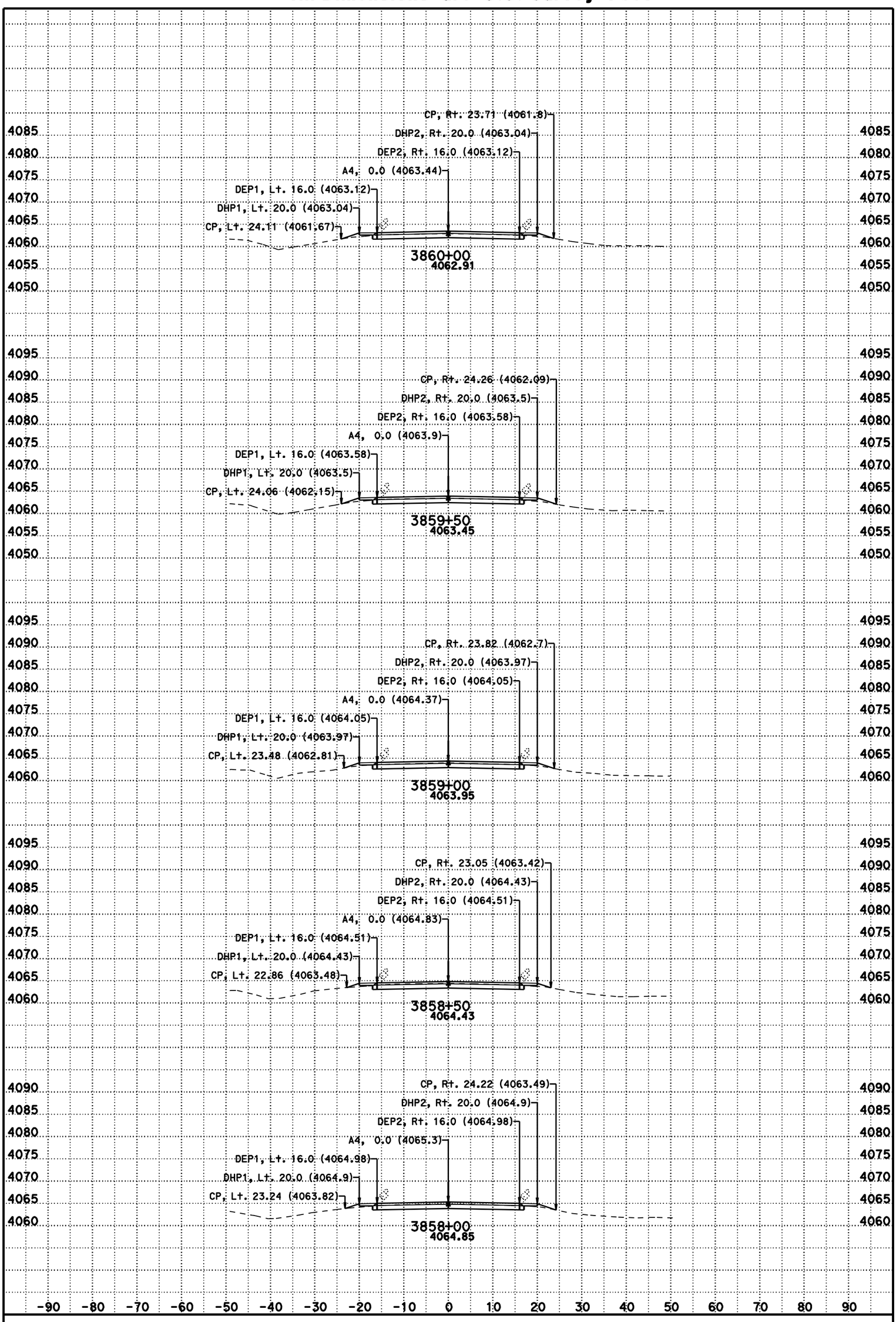

DATE: 11/8/2012

SCALE: 1" = 10' Horiz.
1" = 10' Vert.

CONTRACT: 02-3C0724

DIST/CO/RTE/PM: 02/Las/395/R61.5-R76.6

CREATED BY: BHS

KC Project: 3C070 File: D:\t2byrons*C070\a4fg5.ear

A4

CROSS SECTIONS

SHEET 151 OF 231

For Earthwork Development Only

All Dimensions are U.S. Survey Feet

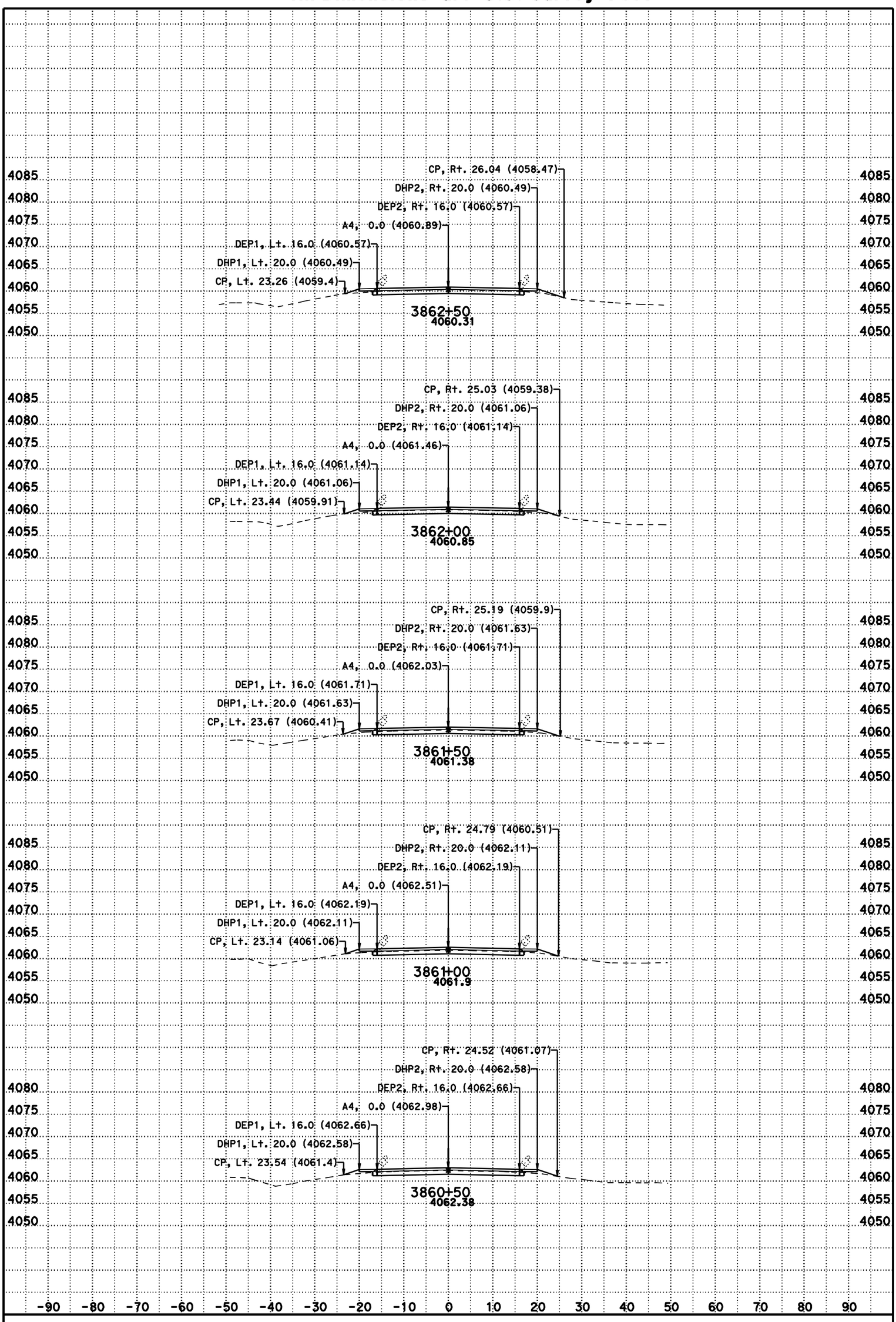

DATE: 11/8/2012

SCALE: 1" = 10' Horiz.
1" = 10' Vert.

CONTRACT: 02-3C0724

DIST/CO/RTE/PM: 02/Las/395/R61.5-R76.6

CREATED BY: BHS

KC Project: 3C070 File: D:\t2byrons*C070\a4fg5.ear

A4

CROSS SECTIONS

For Earthwork Development Only

All Dimensions are U.S. Survey Feet

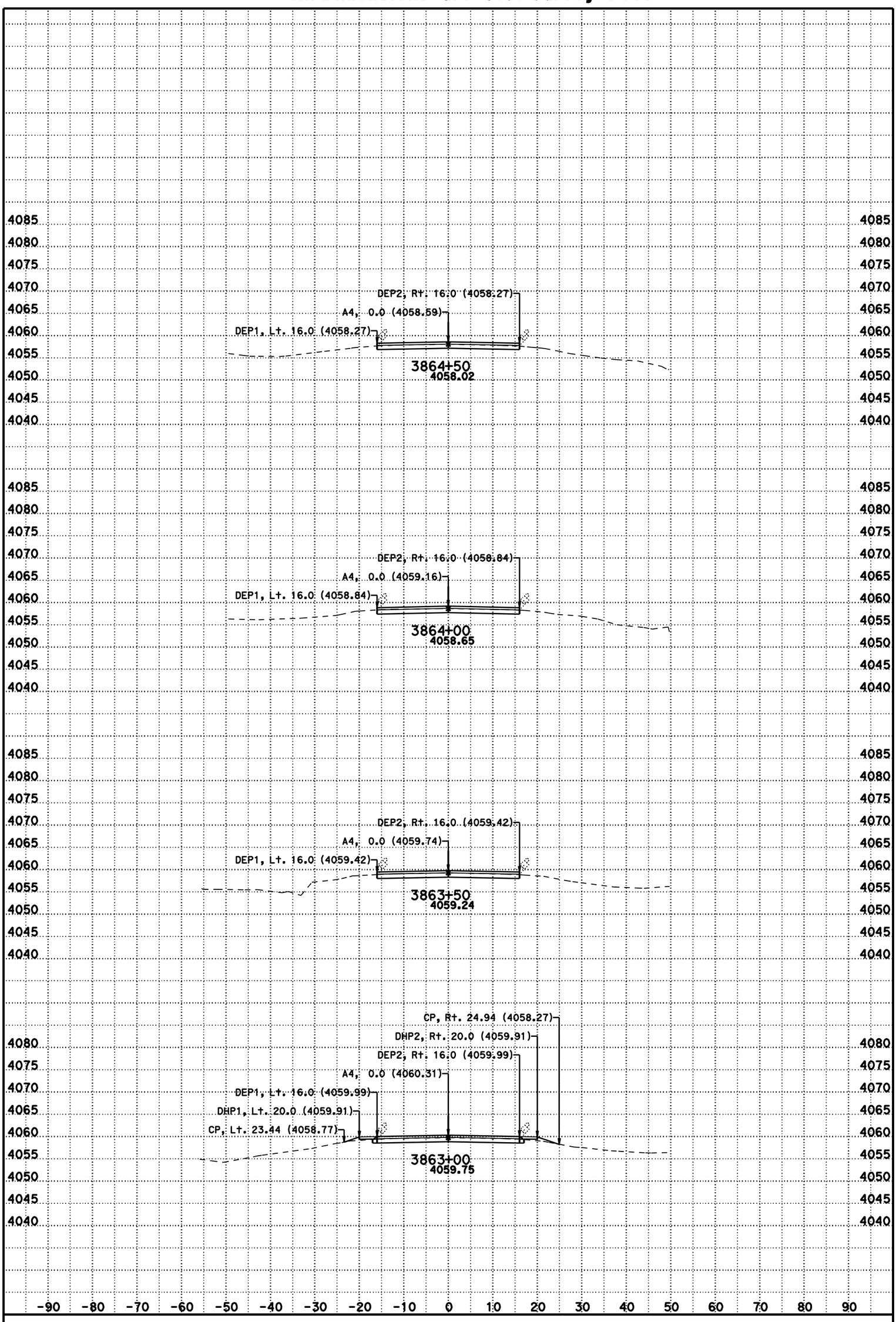

DATE: 11/8/2012

SCALE: 1" = 10' Horiz.
1" = 10' Vert.

CONTRACT: 02-3C0724

DIST/CO/RTE/PM: 02/Las/395/R61.5-R76.6

CREATED BY: BHS

KC Project: 3C070 File: D:\t2byrons*C070\a4fg5.ear

A4

CROSS SECTIONS

SHEET 153 OF 231

For Earthwork Development Only

All Dimensions are U.S. Survey Feet

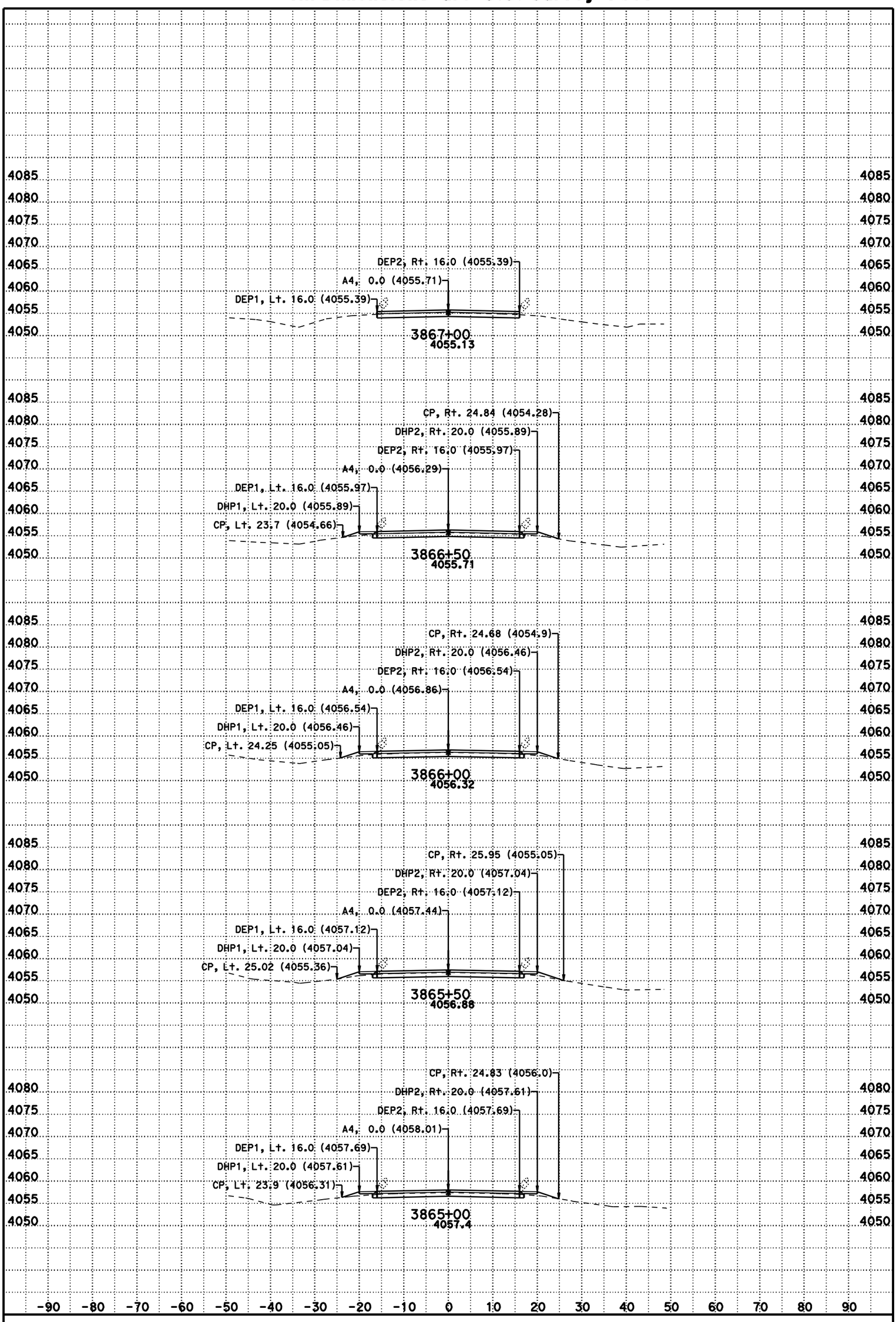

DATE: 11/8/2012

SCALE: 1" = 10' Horiz.
1" = 10' Vert.

CONTRACT: 02-3C0724

DIST/CO/RTE/PM: 02/Las/395/R61.5-R76.6

CREATED BY: BHS

KC Project: 3C070 File: D:\t2byrons*C070\a4fg5.ear

A4

CROSS SECTIONS

For Earthwork Development Only

All Dimensions are U.S. Survey Feet

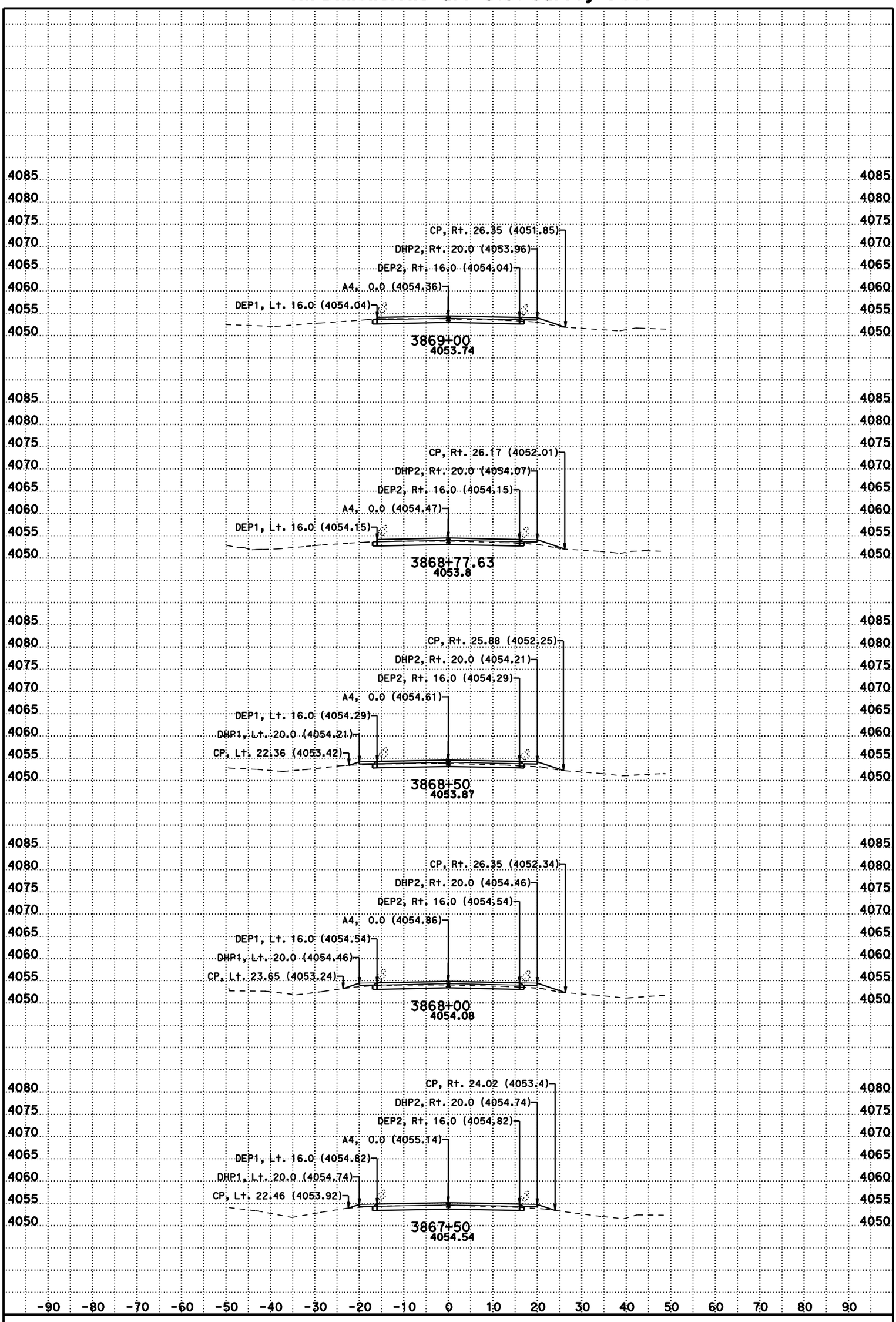

DATE: 11/8/2012

SCALE: 1" = 10' Horiz.
1" = 10' Vert.

CONTRACT: 02-3C0724

DIST/CO/RTE/PM: 02/Las/395/R61.5-R76.6

CREATED BY: BHS

KC Project: 3C070 File: D:\t2byrons*C070\a4fg5.ear

A4

CROSS SECTIONS

For Earthwork Development Only

All Dimensions are U.S. Survey Feet

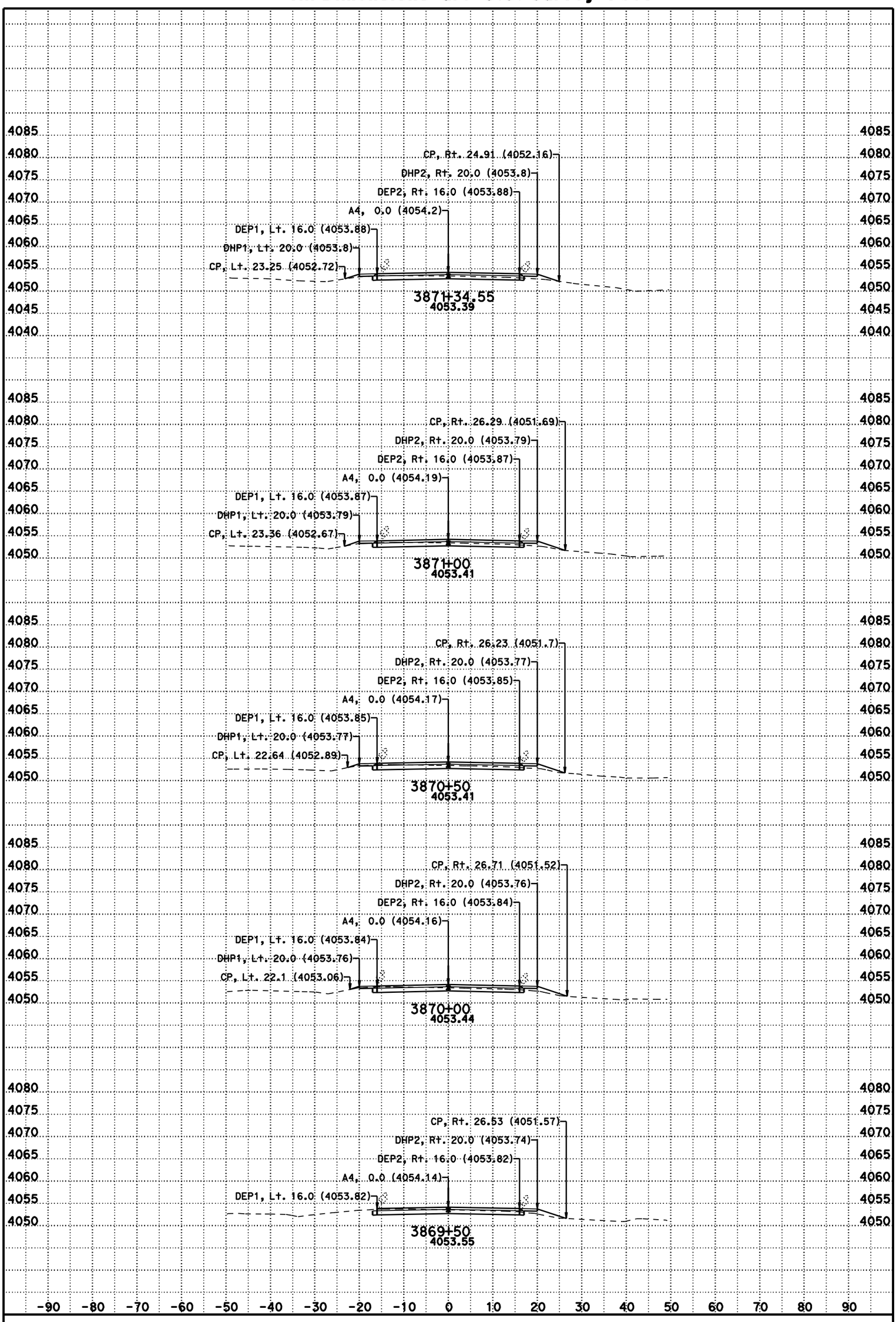

DATE: 11/8/2012

SCALE: 1" = 10' Horiz.
1" = 10' Vert.

CONTRACT: 02-3C0724

DIST/CO/RTE/PM: 02/Las/395/R61.5-R76.6

CREATED BY: BHS

KC Project: 3C070 File: D:\t2byrons*C070\a4fg5.ear

A4

CROSS SECTIONS

For Earthwork Development Only

All Dimensions are U.S. Survey Feet

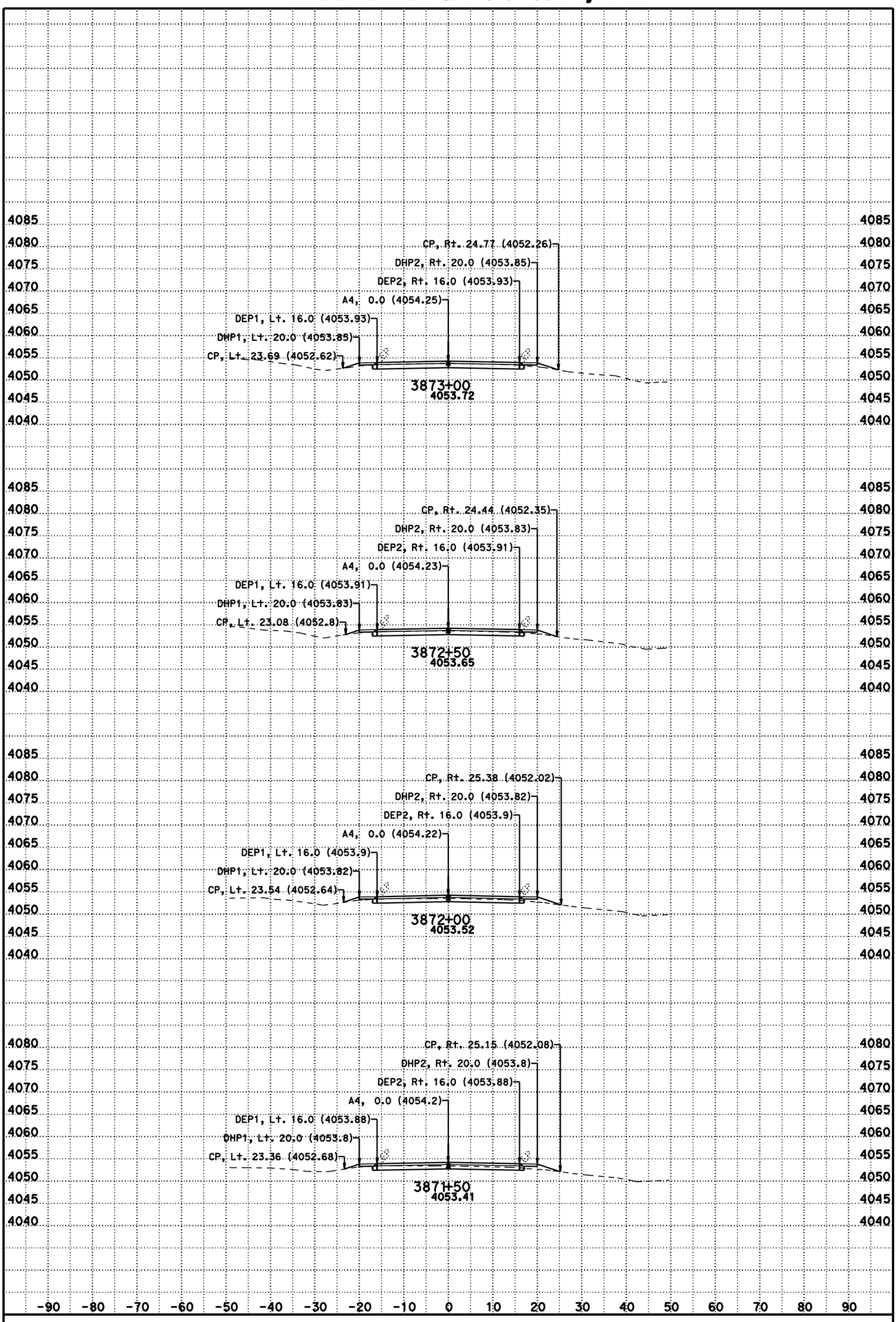

DATE: 11/8/2012

SCALE: 1" = 10' Horiz.
1" = 10' Vert.

CONTRACT: 02-3C0724

DIST/CO/RTE/PM: 02/Las/395/R61.5-R76.6

CREATED BY: BHS

KC Project: 3C070 File: D:\t2byrons*C070\a4fg5.ear

A4

CROSS SECTIONS

For Earthwork Development Only

All Dimensions are U.S. Survey Feet

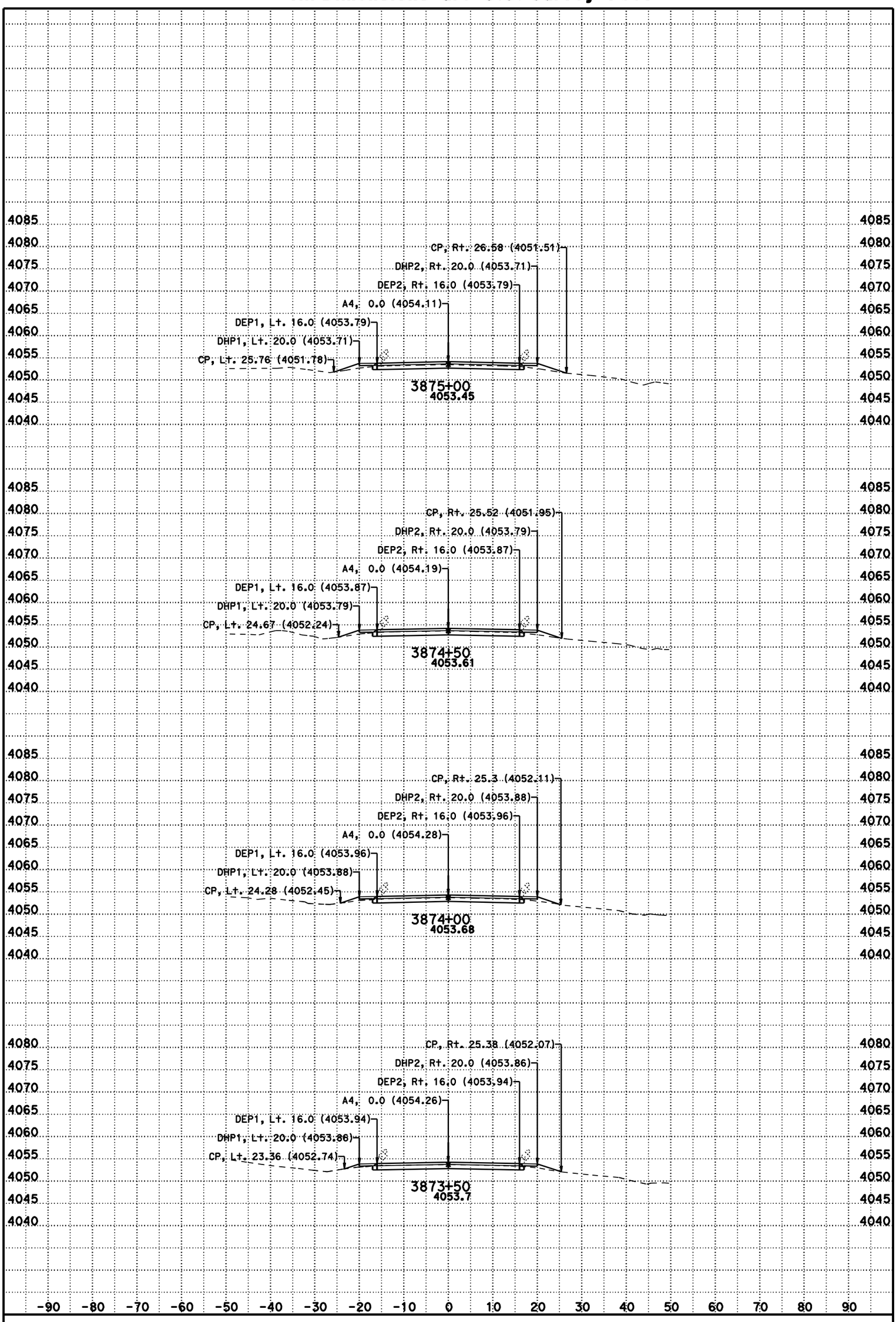

DATE: 11/8/2012

SCALE: 1" = 10' Horiz.
1" = 10' Vert.

CONTRACT: 02-3C0724

DIST/CO/RTE/PM: 02/Las/395/R61.5-R76.6

CREATED BY: BHS

KC Project: 3C070 File: D:\t2byrons*C070\a4fg5.ear

A4

CROSS SECTIONS

SHEET 158 OF 231

For Earthwork Development Only

All Dimensions are U.S. Survey Feet

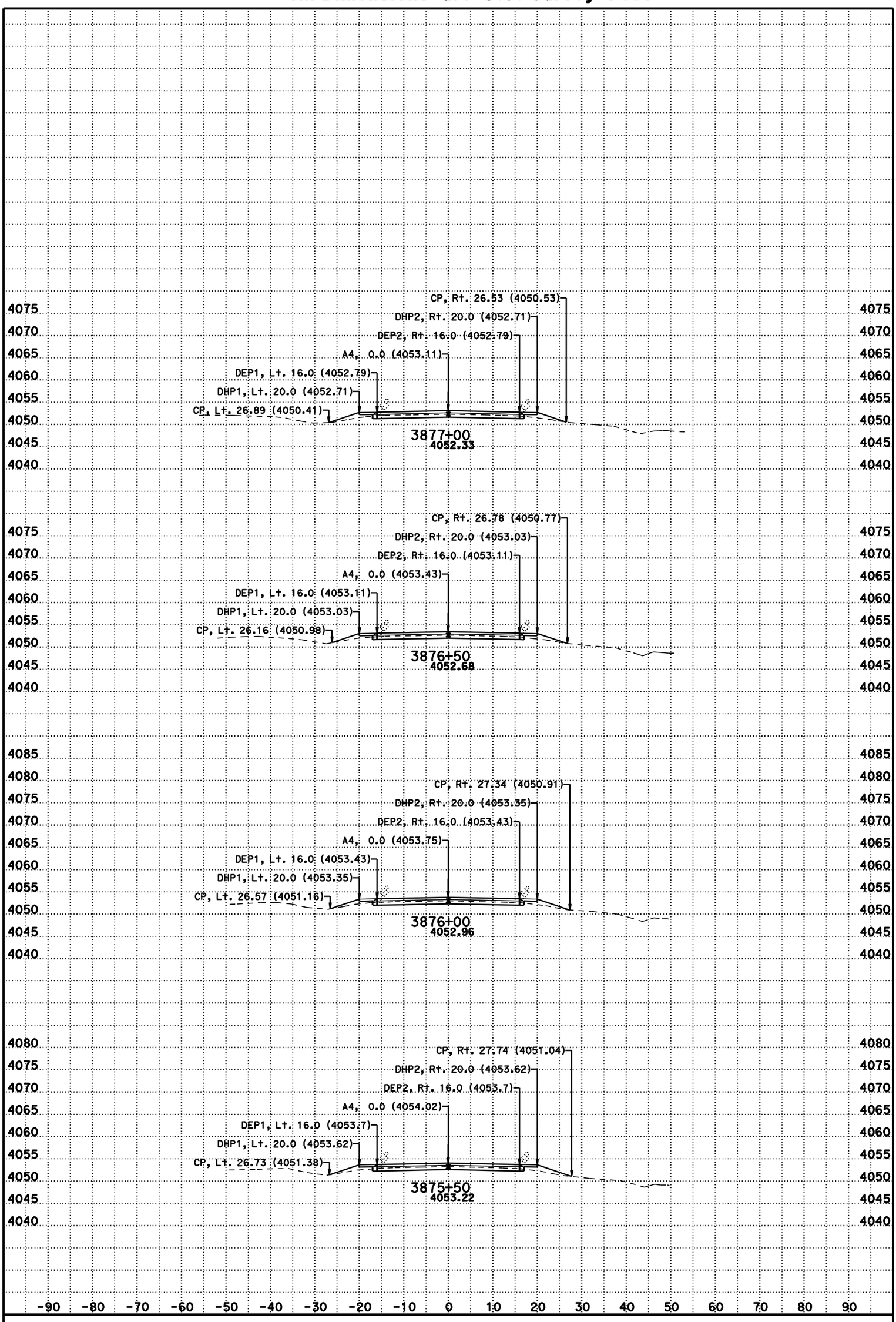

DATE: 11/8/2012

SCALE: 1" = 10' Horiz.
1" = 10' Vert.

CONTRACT: 02-3C0724

DIST/CO/RTE/PM: 02/Las/395/R61.5-R76.6

CREATED BY: BHS

KC Project: 3C070 File: D:\t2byrons*C070\a4fg5.ear

A4

CROSS SECTIONS

For Earthwork Development Only

All Dimensions are U.S. Survey Feet

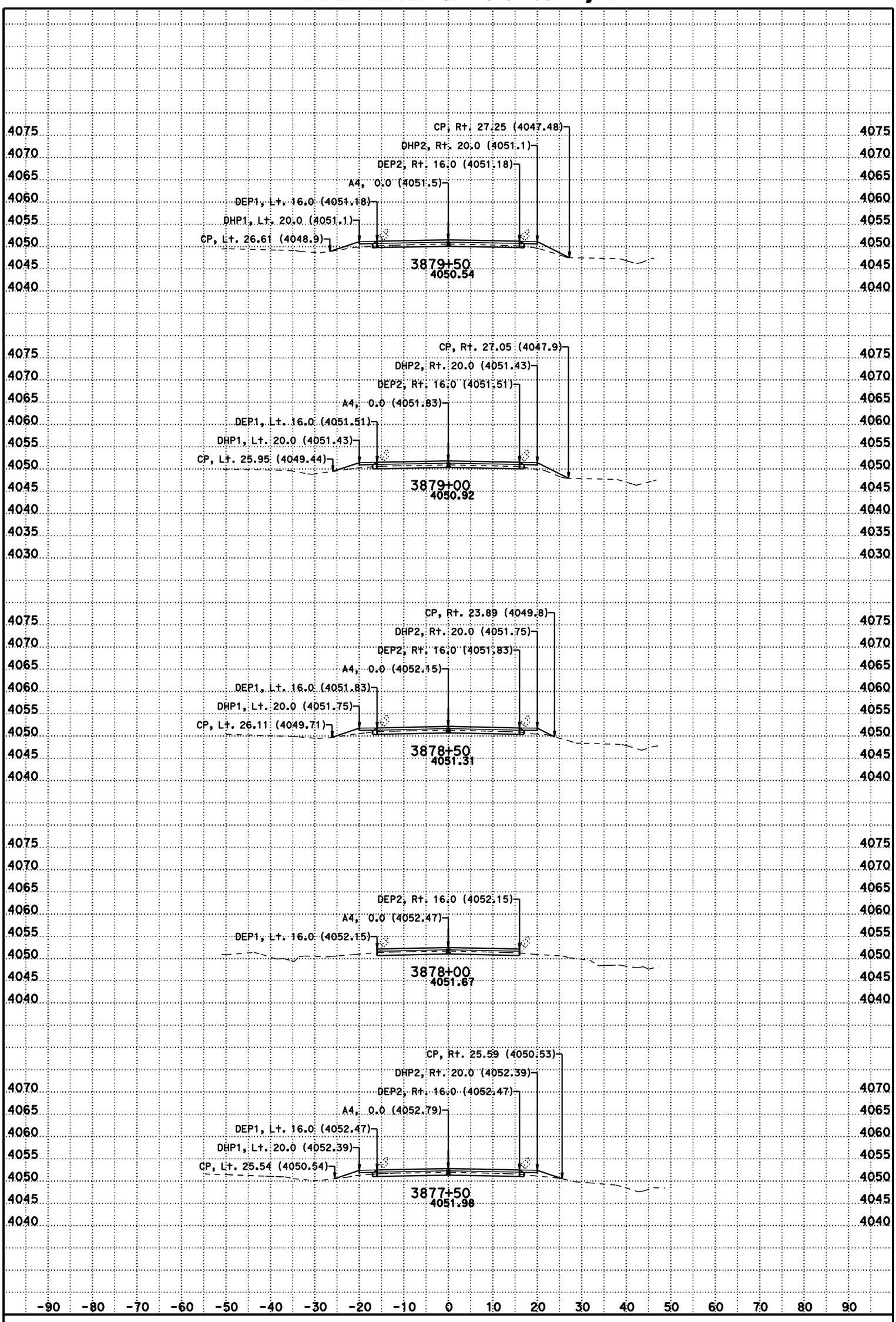

DATE: 11/8/2012

SCALE: 1" = 10' Horiz.
1" = 10' Vert.

CONTRACT: 02-3C0724

DIST/CO/RTE/PM: 02/Las/395/R61.5-R76.6

CREATED BY: BHS

KC Project: 3C070 File: D:\t2byrons*C070\a4fg5.ear

A4

CROSS SECTIONS

SHEET 160 OF 231

For Earthwork Development Only

All Dimensions are U.S. Survey Feet

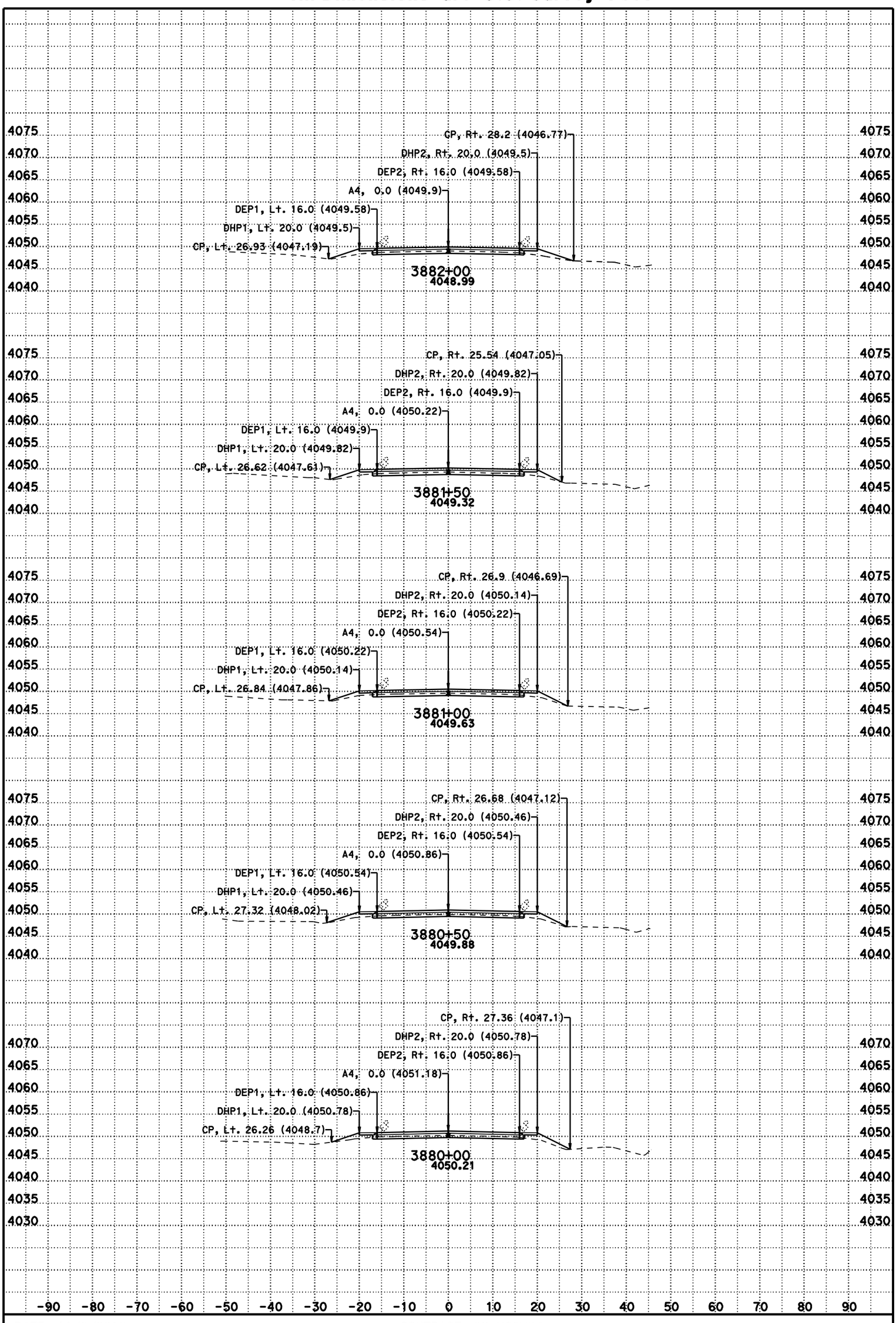

DATE: 11/8/2012

SCALE: 1" = 10' Horiz.
1" = 10' Vert.

CONTRACT: 02-3C0724

DIST/CO/RTE/PM: 02/Las/395/R61.5-R76.6

CREATED BY: BHS

KC Project: 3C070 File: D:\t2byrons*C070\a4fg5.ear

A4

CROSS SECTIONS

SHEET 161 OF 231

For Earthwork Development Only

All Dimensions are U.S. Survey Feet

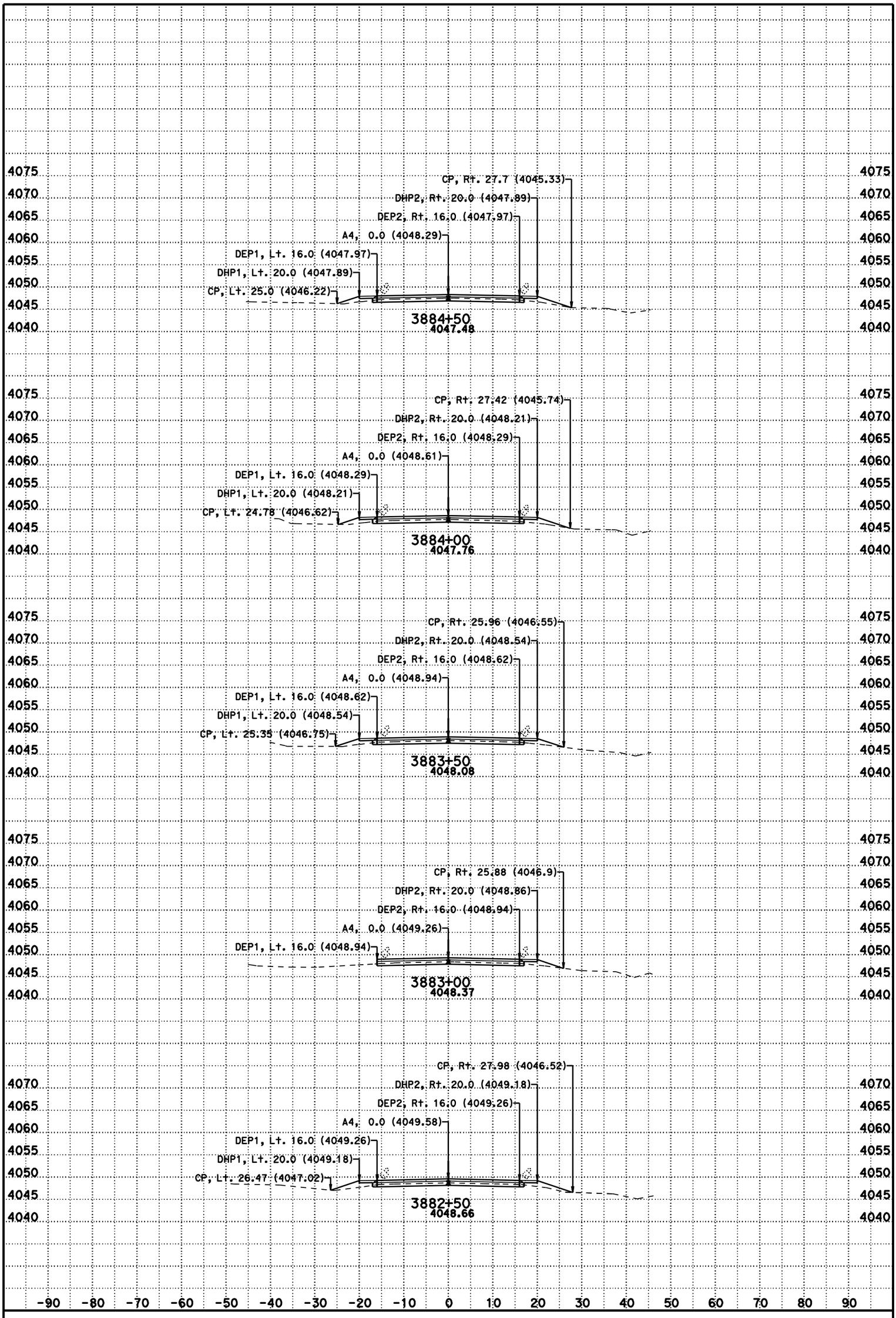

DATE: 11/8/2012

SCALE: 1" = 10' Horiz.
1" = 10' Vert.

CONTRACT: 02-3C0724

DIST/CO/RTE/PM: 02/Las/395/R61.5-R76.6

CREATED BY: BHS

KC Project: 3C070 File: D:\t2byrons*C070\a4fg5.ear

A4

CROSS SECTIONS

SHEET 162 OF 231

For Earthwork Development Only

All Dimensions are U.S. Survey Feet

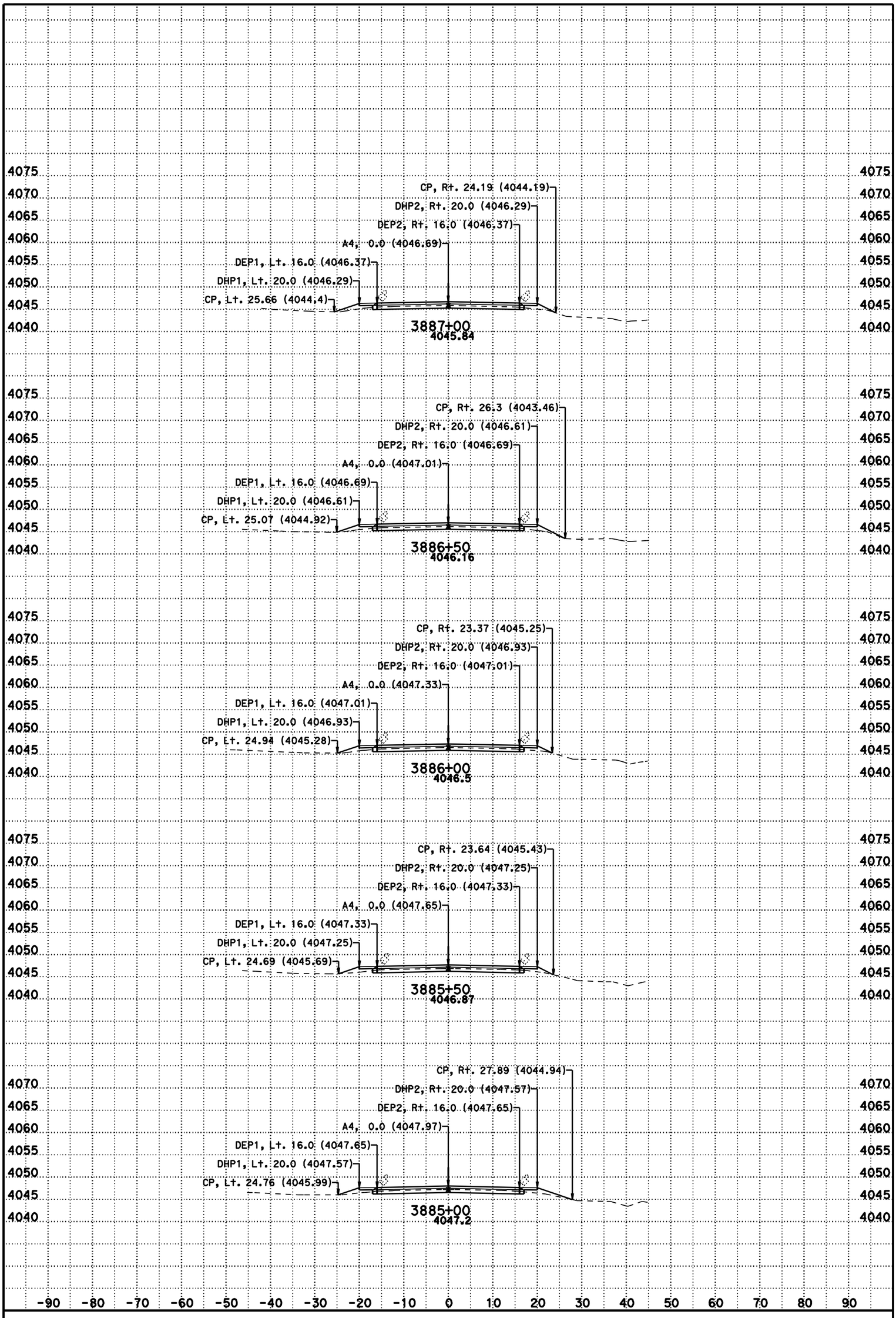

DATE: 11/8/2012

SCALE: 1" = 10' Horiz.
1" = 10' Vert.

CONTRACT: 02-3C0724

DIST/CO/RTE/PM: 02/Las/395/R61.5-R76.6

CREATED BY: BHS

KC Project: 3C070 File: D:\t2byrons*C070\a4fg5.ear

A4

CROSS SECTIONS

SHEET 163 OF 231

For Earthwork Development Only

All Dimensions are U.S. Survey Feet

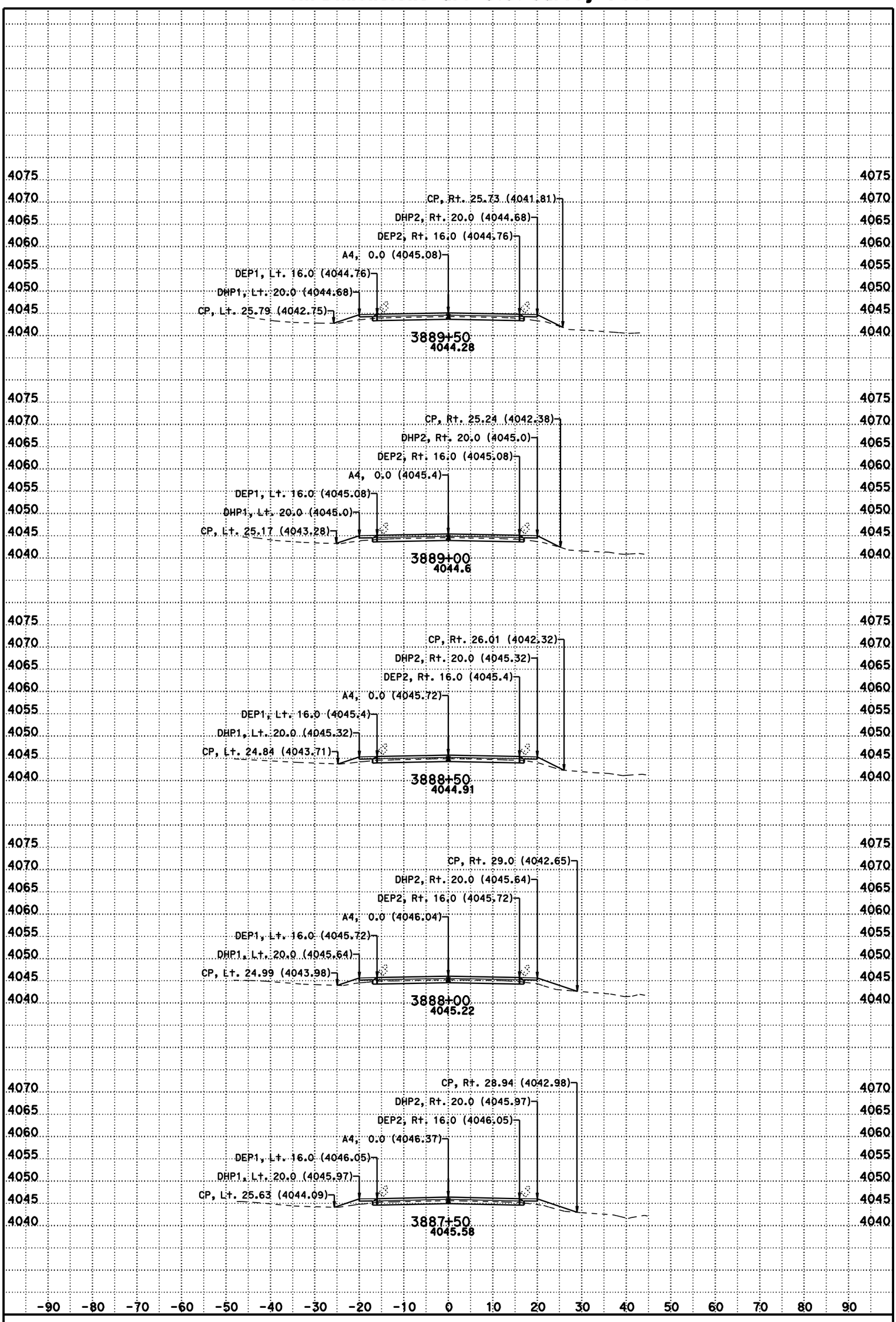

DATE: 11/8/2012

SCALE: 1" = 10' Horiz.
1" = 10' Vert.

CONTRACT: 02-3C0724

DIST/CO/RTE/PM: 02/Las/395/R61.5-R76.6

CREATED BY: BHS

KC Project: 3C070 File: D:\t2byrons*C070\a4fg5.ear

A4

CROSS SECTIONS

SHEET 164 OF 231

For Earthwork Development Only

All Dimensions are U.S. Survey Feet

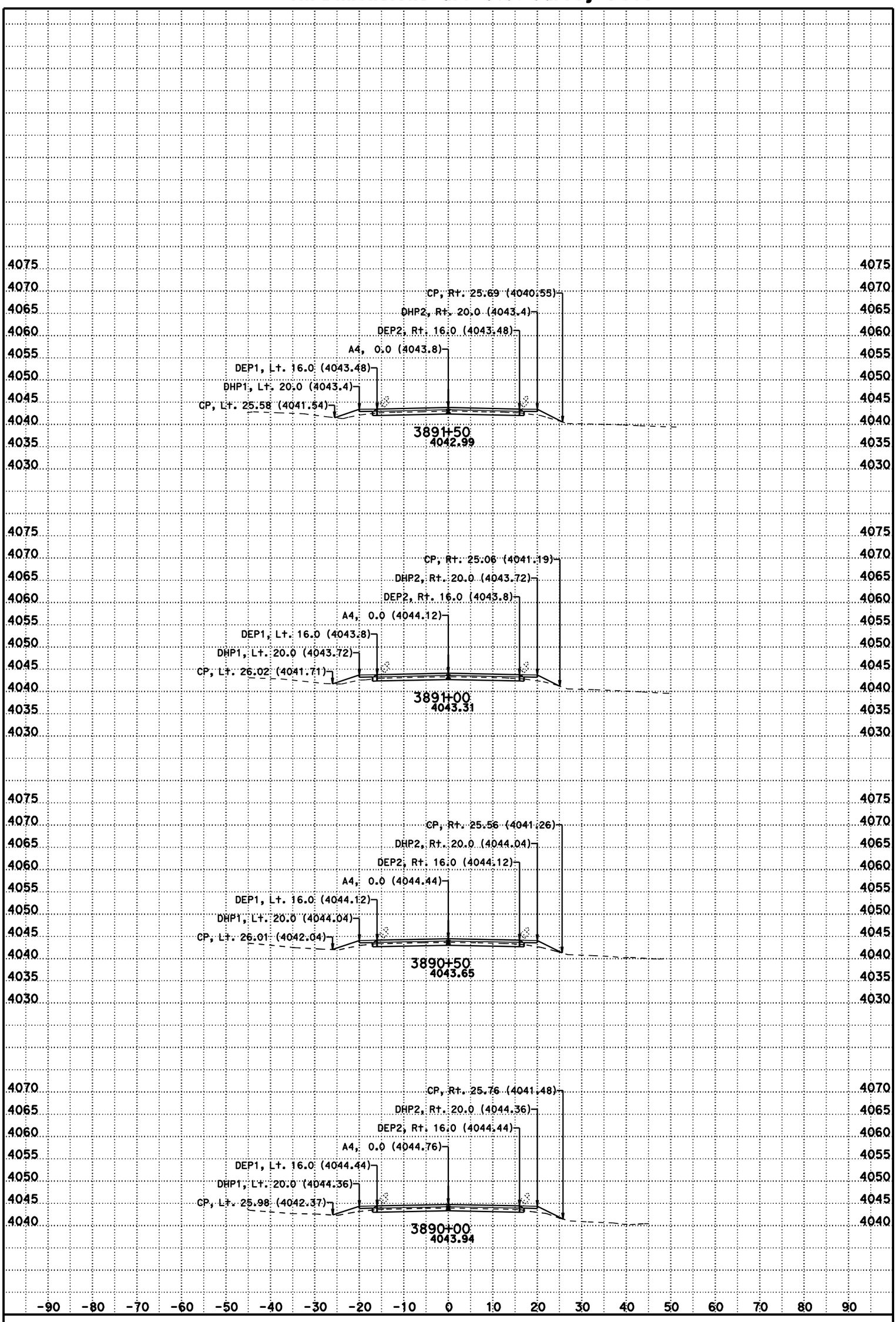

DATE: 11/8/2012

SCALE: 1" = 10' Horiz.
1" = 10' Vert.

CONTRACT: 02-3C0724

DIST/CO/RTE/PM: 02/Las/395/R61.5-R76.6

CREATED BY: BHS

KC Project: 3C070 File: D:\t2byrons*C070\a4fg5.ear

A4

CROSS SECTIONS

SHEET 165 OF 231

For Earthwork Development Only

All Dimensions are U.S. Survey Feet

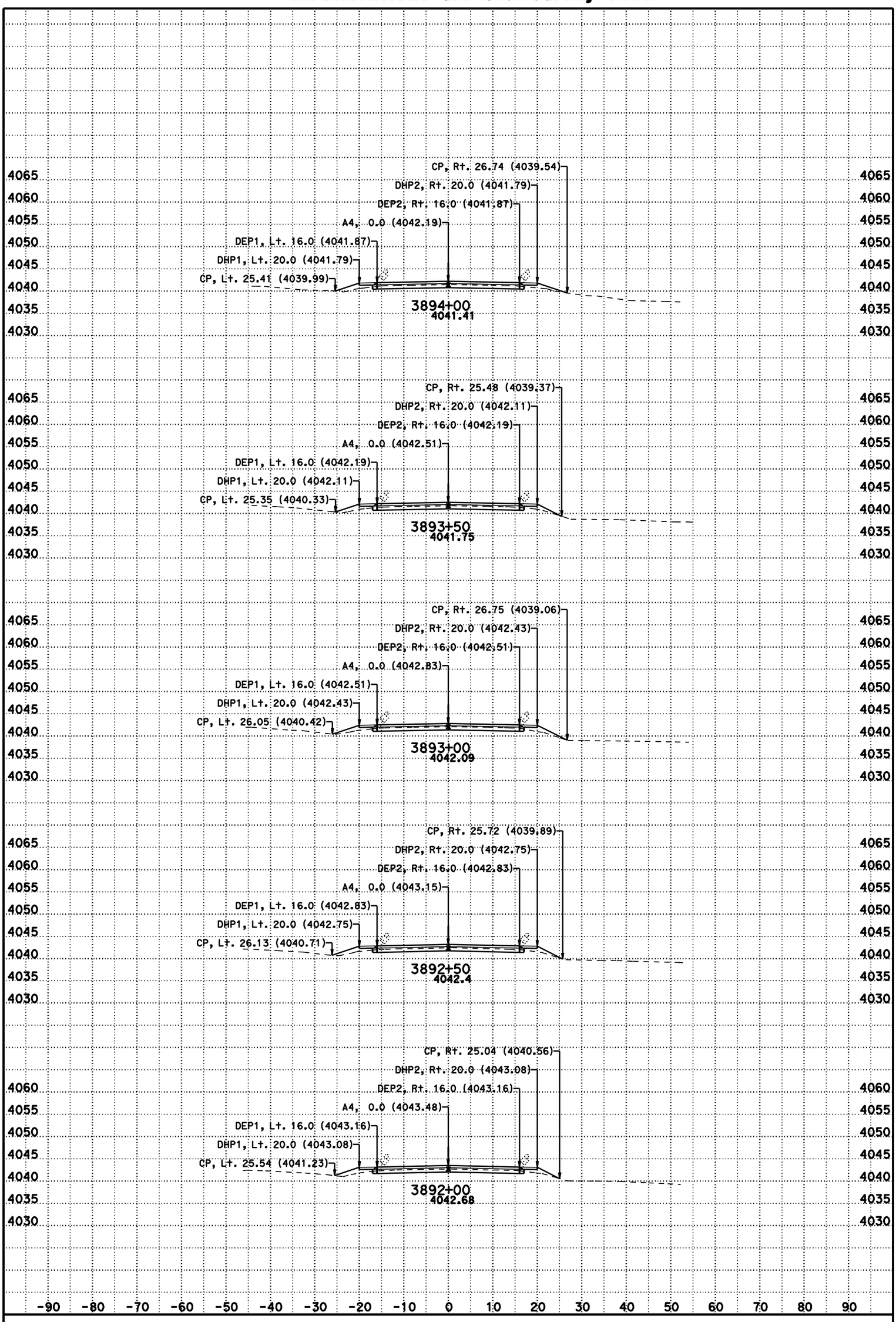

DATE: 11/8/2012

SCALE: 1" = 10' Horiz.
1" = 10' Vert.

CONTRACT: 02-3C0724

DIST/CO/RTE/PM: 02/Las/395/R61.5-R76.6

CREATED BY: BHS

KC Project: 3C070 File: D:\t2byrons*C070\a4fg5.ear

A4

CROSS SECTIONS

For Earthwork Development Only

All Dimensions are U.S. Survey Feet

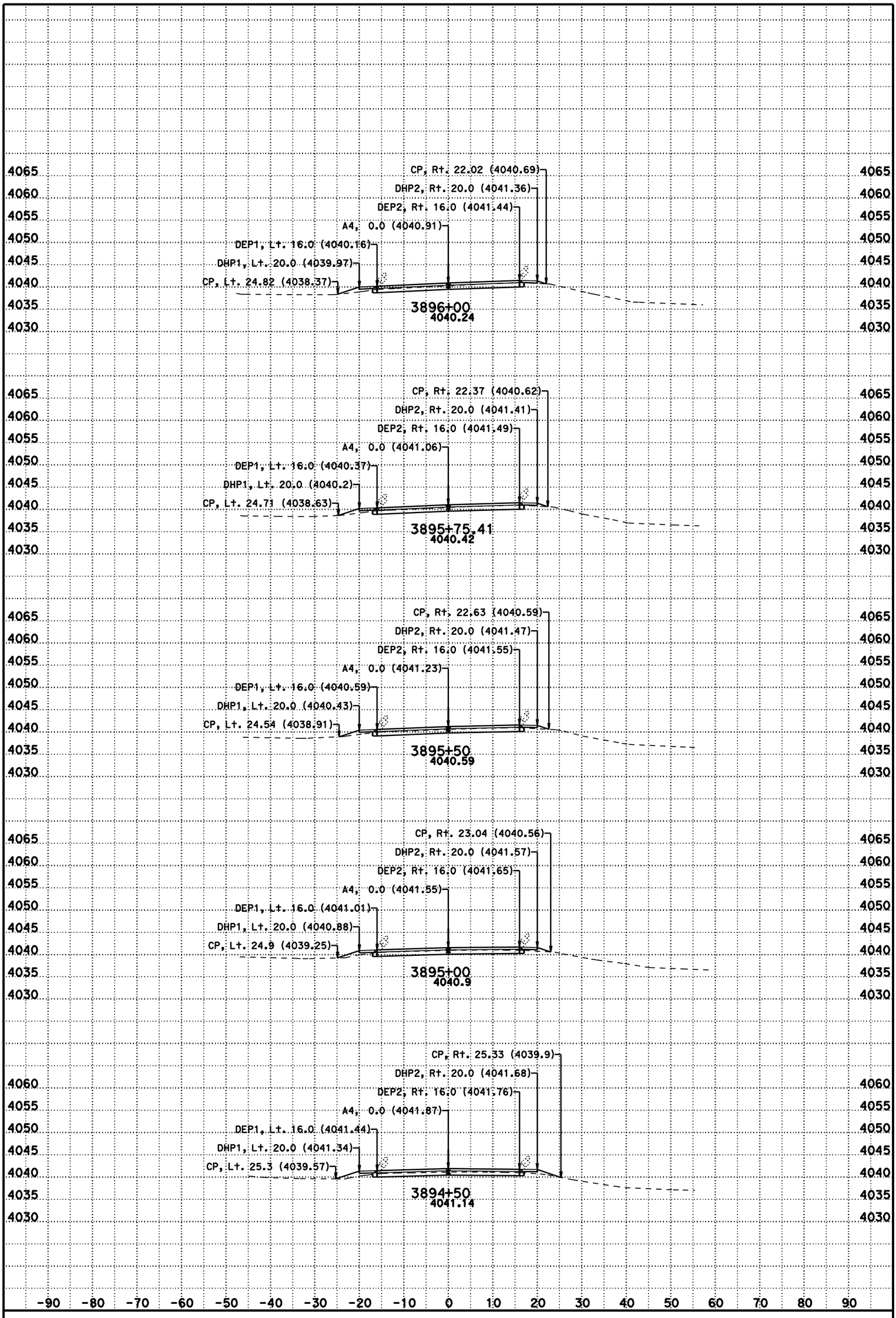

DATE: 11/8/2012

SCALE: 1" = 10' Horiz.
1" = 10' Vert.

CONTRACT: 02-3C0724

DIST/CO/RTE/PM: 02/Las/395/R61.5-R76.6

CREATED BY: BHS

KC Project: 3C070 File: D:\t2byrons*C070\a4fg5.ear

A4

CROSS SECTIONS

SHEET 167 OF 231

For Earthwork Development Only

All Dimensions are U.S. Survey Feet

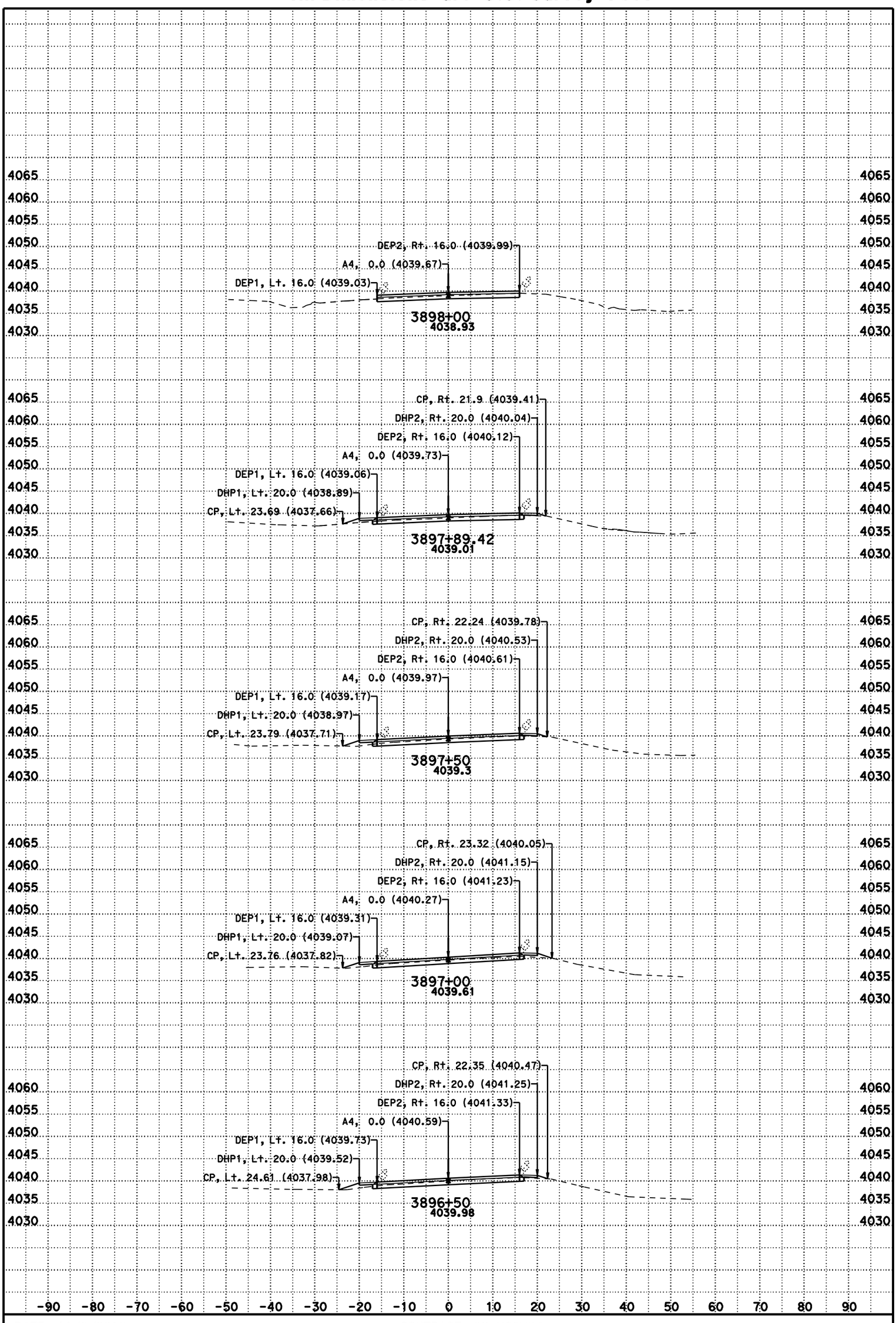

DATE: 11/8/2012

SCALE: 1" = 10' Horiz.
1" = 10' Vert.

CONTRACT: 02-3C0724

DIST/CO/RTE/PM: 02/Las/395/R61.5-R76.6

CREATED BY: BHS

KC Project: 3C070 File: D:\t2byrons*C070\a4fg5.ear

A4

CROSS SECTIONS

For Earthwork Development Only

All Dimensions are U.S. Survey Feet

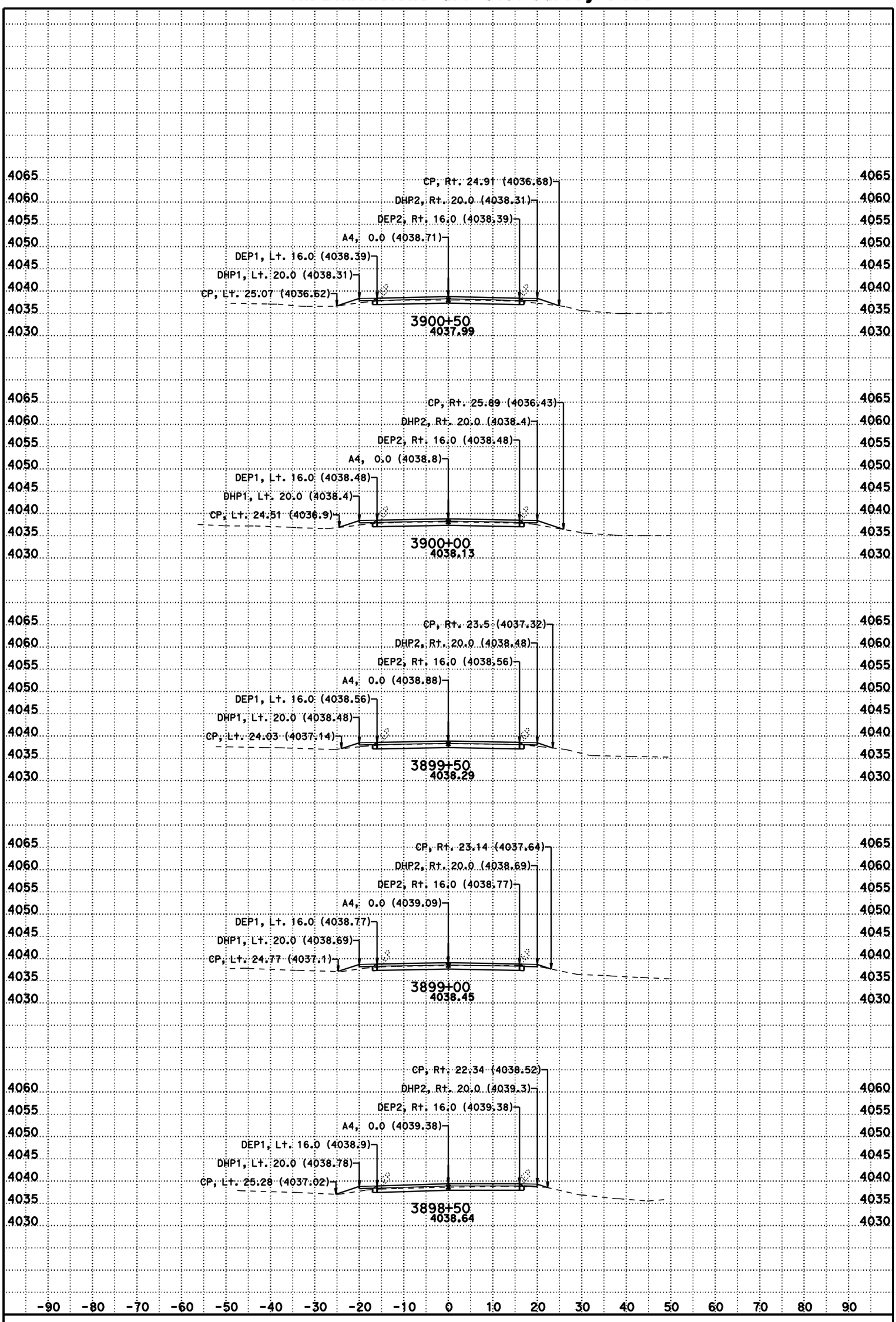

DATE: 11/8/2012

SCALE: 1" = 10' Horiz.
1" = 10' Vert.

CONTRACT: 02-3C0724

DIST/CO/RTE/PM: 02/Las/395/R61.5-R76.6

CREATED BY: BHS

KC Project: 3C070 File: D:\t2byrons*C070\a4fg5.ear

A4

CROSS SECTIONS

SHEET 169 OF 231

For Earthwork Development Only

All Dimensions are U.S. Survey Feet

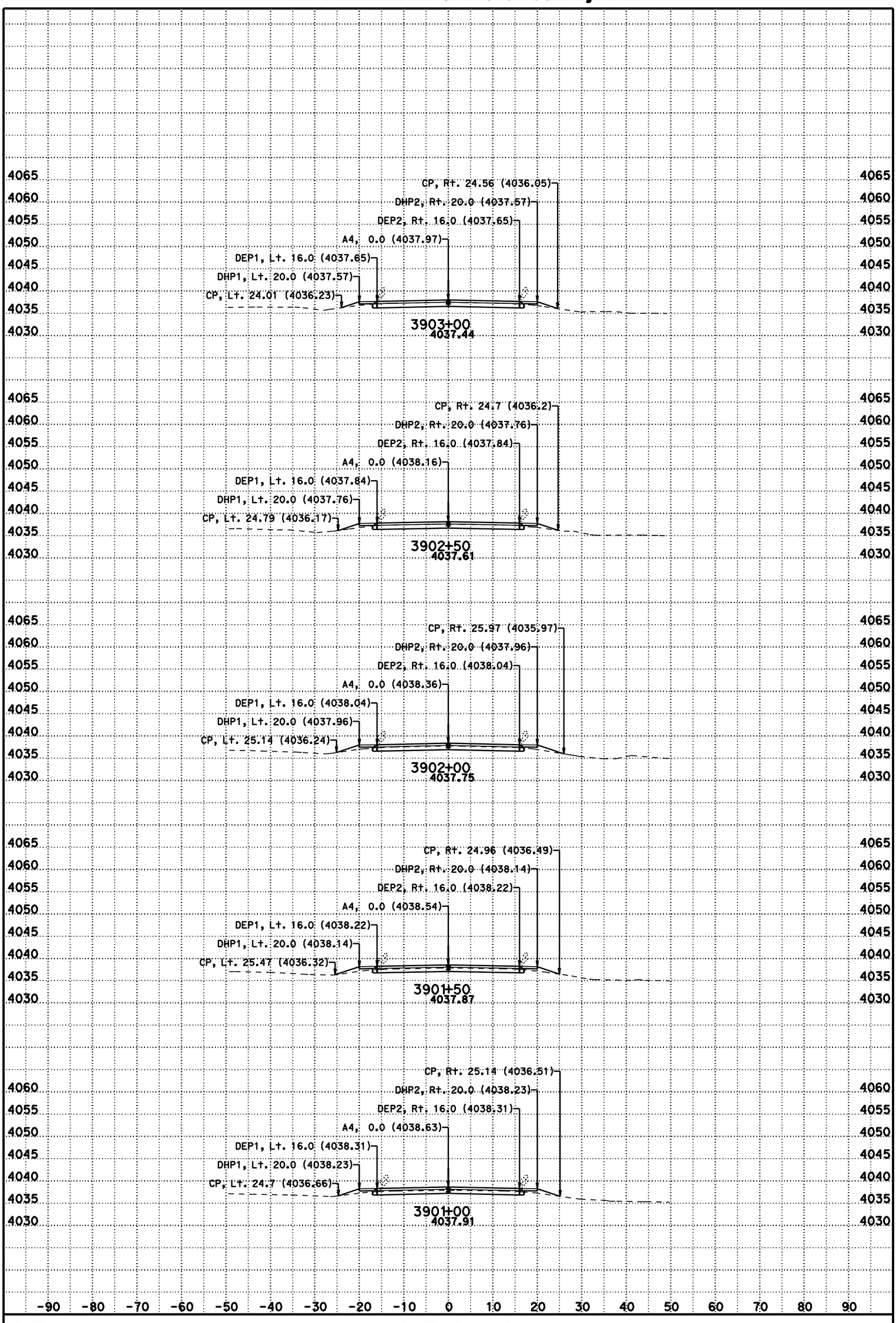

DATE: 11/8/2012

SCALE: 1" = 10' Horiz.
1" = 10' Vert.

CONTRACT: 02-3C0724

DIST/CO/RTE/PM: 02/Las/395/R61.5-R76.6

CREATED BY: BHS

KC Project: 3C070 File: D:\t2byrons*C070\a4fg5.ear

A4

CROSS SECTIONS

SHEET 170 OF 231

For Earthwork Development Only

All Dimensions are U.S. Survey Feet

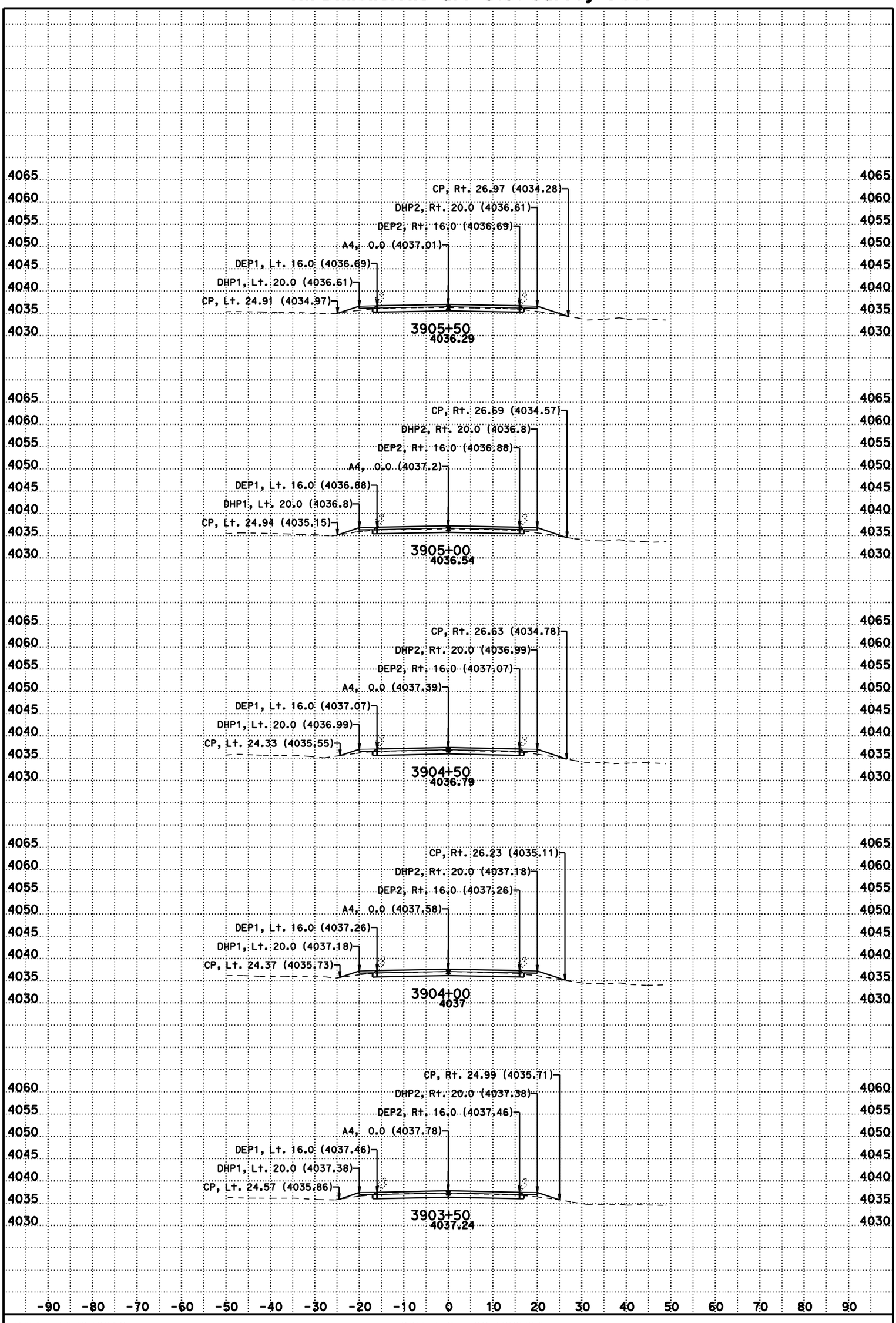

DATE: 11/8/2012

SCALE: 1" = 10' Horiz.
1" = 10' Vert.

CONTRACT: 02-3C0724

DIST/CO/RTE/PM: 02/Las/395/R61.5-R76.6

CREATED BY: BHS

KC Project: 3C070 File: D:\t2byrons*C070\a4fg5.ear

A4

CROSS SECTIONS

SHEET 171 OF 231

For Earthwork Development Only

All Dimensions are U.S. Survey Feet

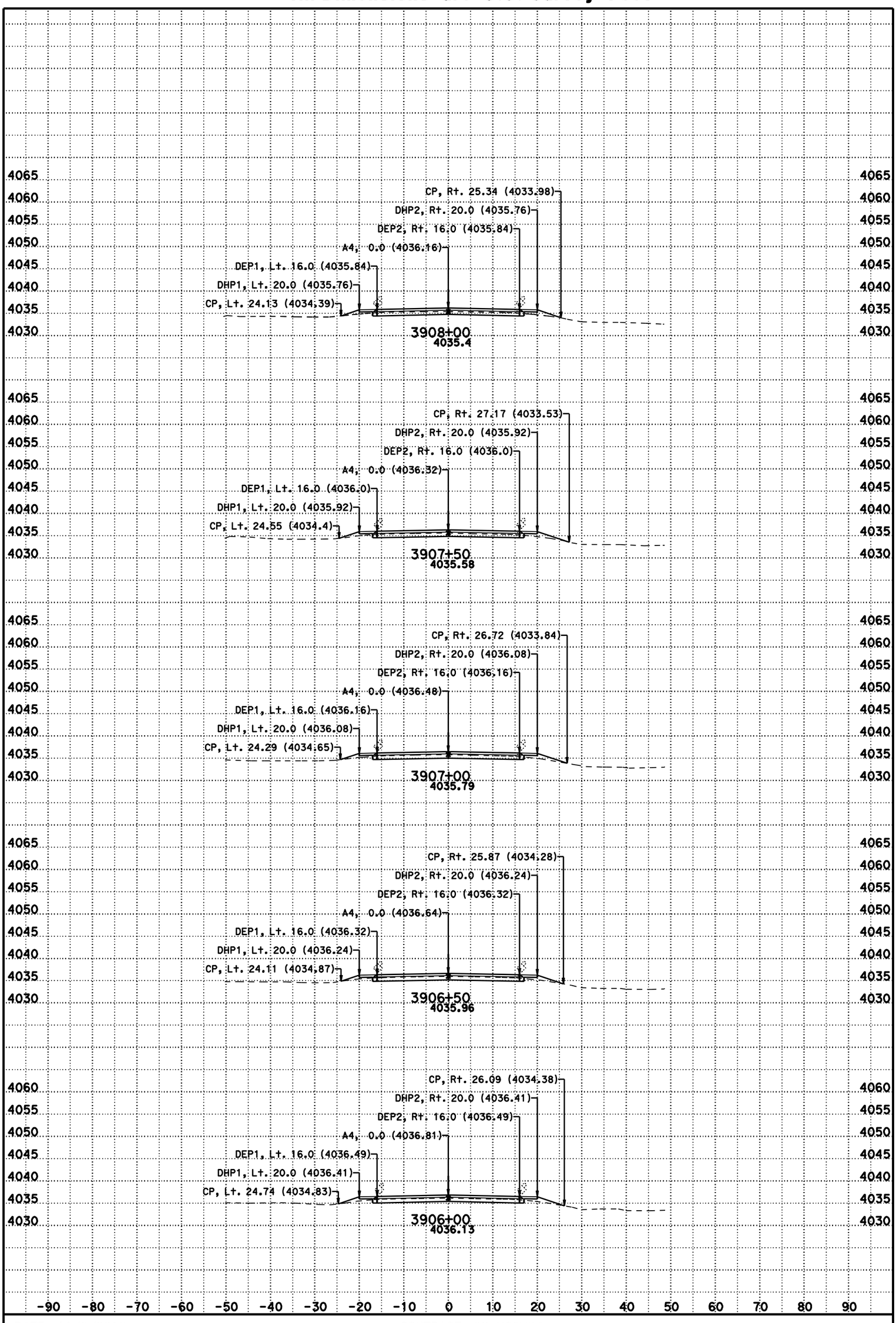

DATE: 11/8/2012

SCALE: 1" = 10' Horiz.
1" = 10' Vert.

CONTRACT: 02-3C0724

DIST/CO/RTE/PM: 02/Las/395/R61.5-R76.6

CREATED BY: BHS

KC Project: 3C070 File: D:\t2byrons*C070\a4fg5.ear

A4

CROSS SECTIONS

SHEET 172 OF 231

For Earthwork Development Only

All Dimensions are U.S. Survey Feet

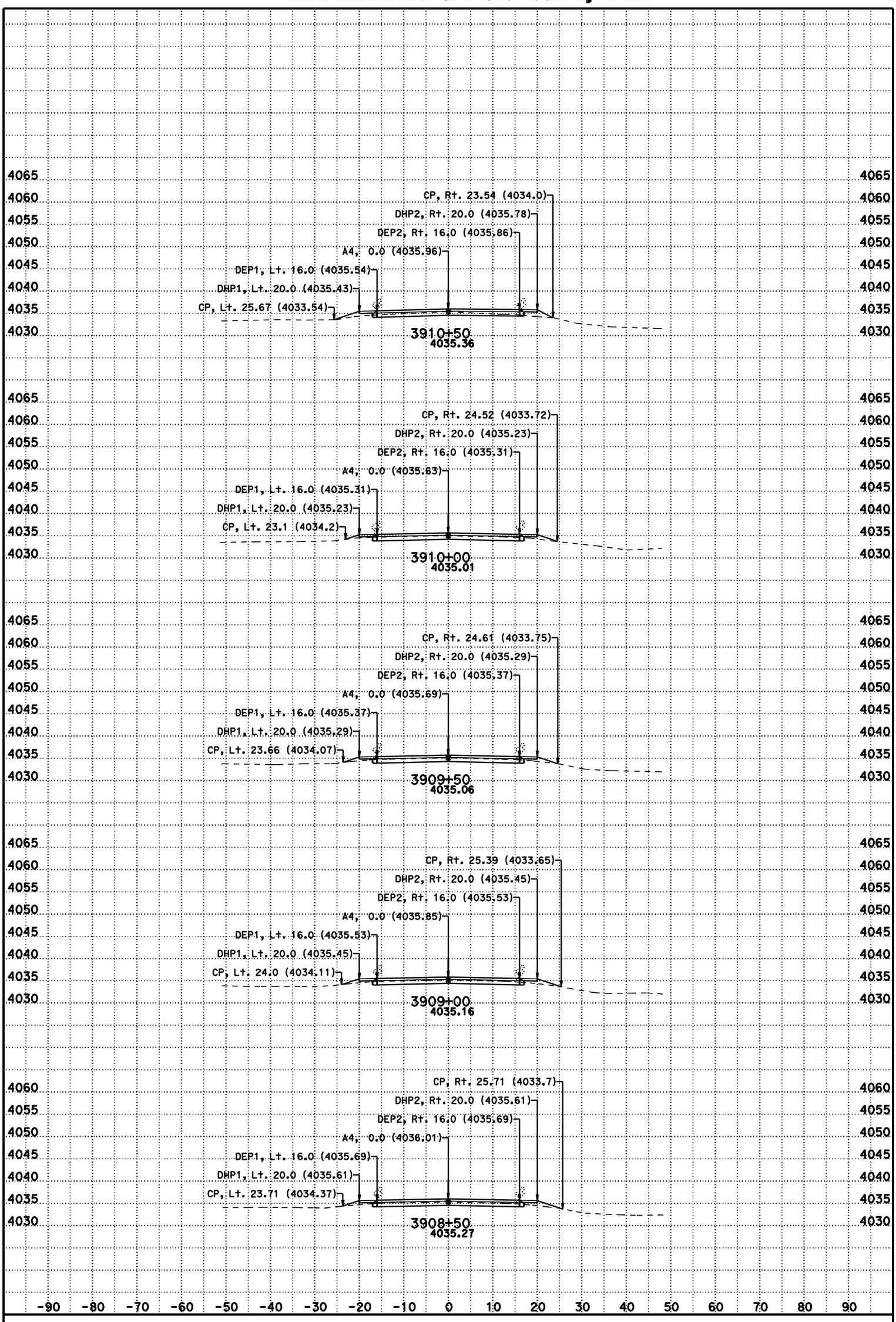

DATE: 11/8/2012

SCALE: 1" = 10' Horiz.
1" = 10' Vert.

CONTRACT: 02-3C0724

DIST/CO/RTE/PM: 02/Las/395/R61.5-R76.6

CREATED BY: BHS

KC Project: 3C070 File: D:\t2byrons*C070\a4fg5.ear

A4

CROSS SECTIONS

SHEET 173 OF 231

For Earthwork Development Only

All Dimensions are U.S. Survey Feet

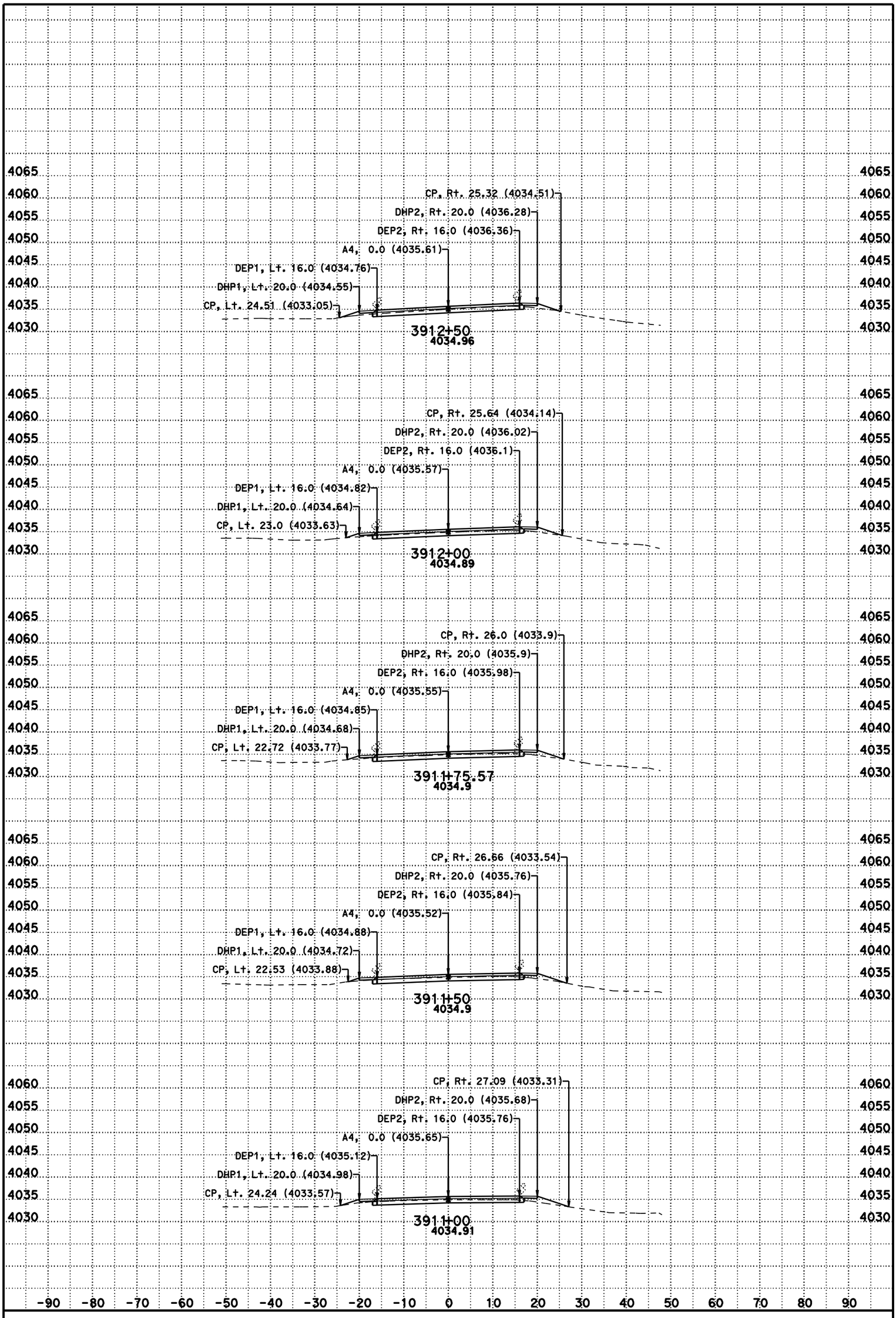

DATE: 11/8/2012

SCALE: 1" = 10' Horiz.
1" = 10' Vert.

CONTRACT: 02-3C0724

DIST/CO/RTE/PM: 02/Las/395/R61.5-R76.6

CREATED BY: BHS

KC Project: 3C070 File: D:\t2byrons*C070\a4fg5.ear

A4

CROSS SECTIONS

SHEET 174 OF 231

For Earthwork Development Only

All Dimensions are U.S. Survey Feet

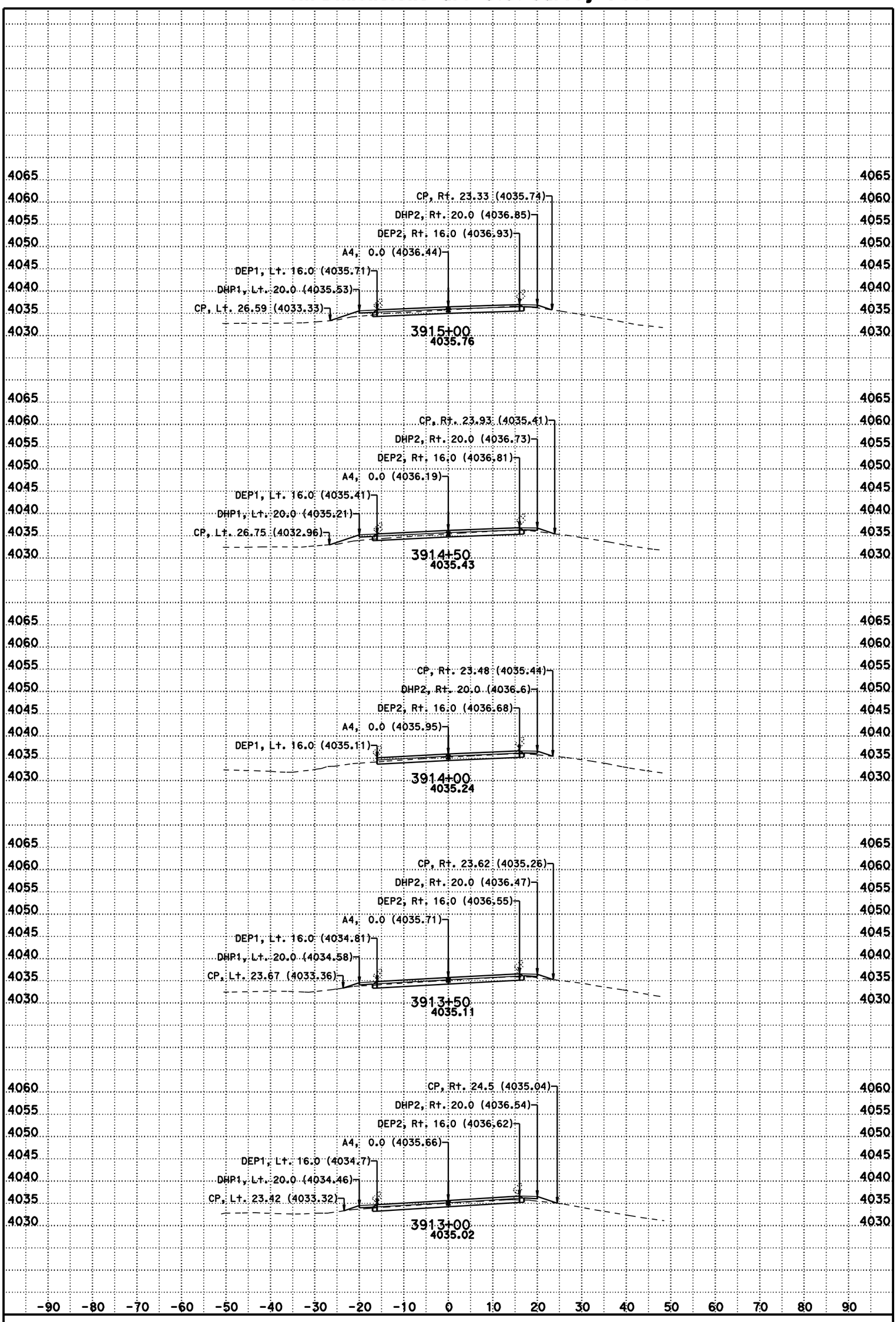

DATE: 11/8/2012

SCALE: 1" = 10' Horiz.
1" = 10' Vert.

CONTRACT: 02-3C0724

DIST/CO/RTE/PM: 02/Las/395/R61.5-R76.6

CREATED BY: BHS

KC Project: 3C070 File: D:\t2byrons*C070\a4fg5.ear

A4

CROSS SECTIONS

For Earthwork Development Only

All Dimensions are U.S. Survey Feet

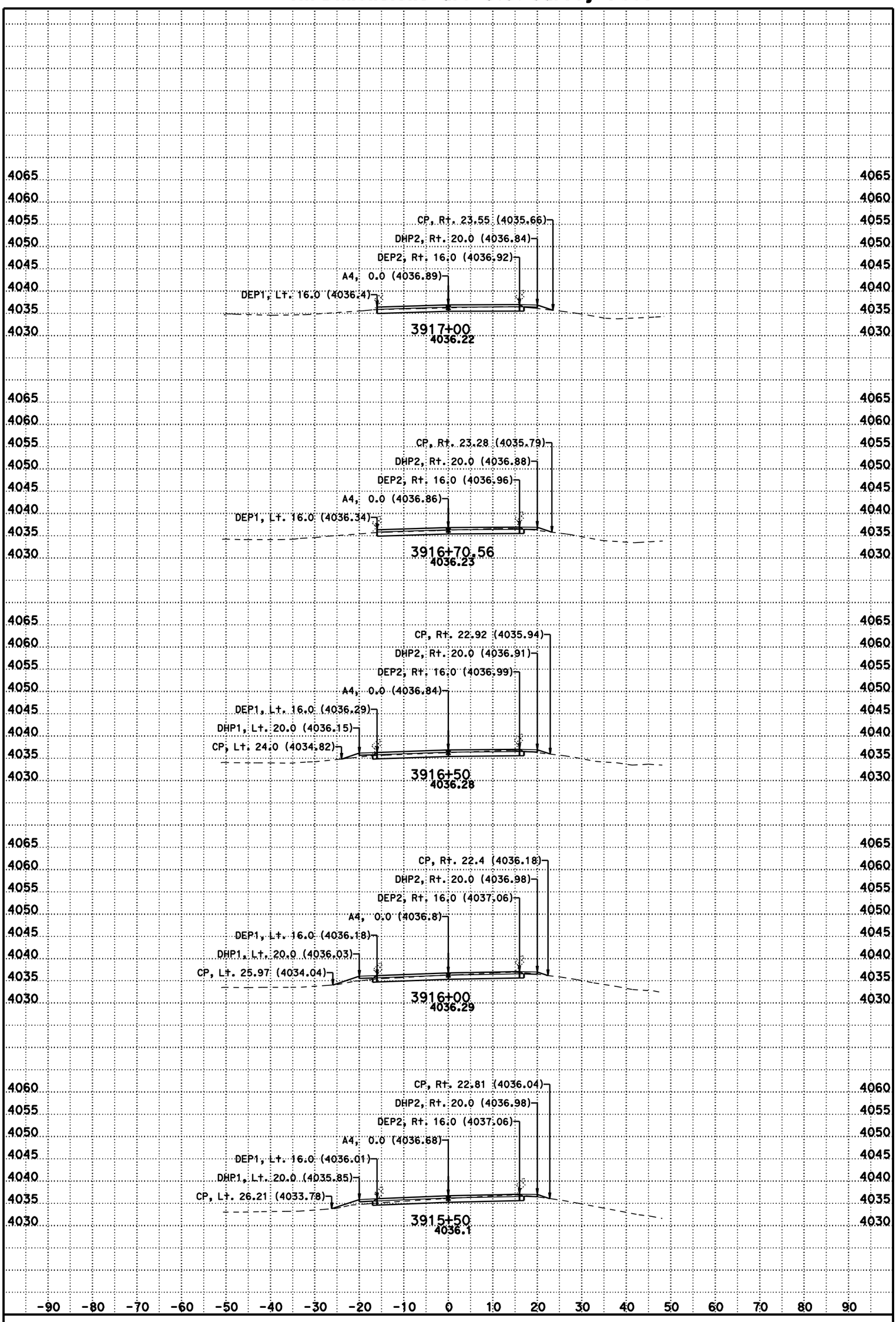

DATE: 11/8/2012

SCALE: 1" = 10' Horiz.
1" = 10' Vert.

CONTRACT: 02-3C0724

DIST/CO/RTE/PM: 02/Las/395/R61.5-R76.6

CREATED BY: BHS

KC Project: 3C070 File: D:\t2byrons*C070\a4fg5.ear

A4

CROSS SECTIONS

For Earthwork Development Only

All Dimensions are U.S. Survey Feet

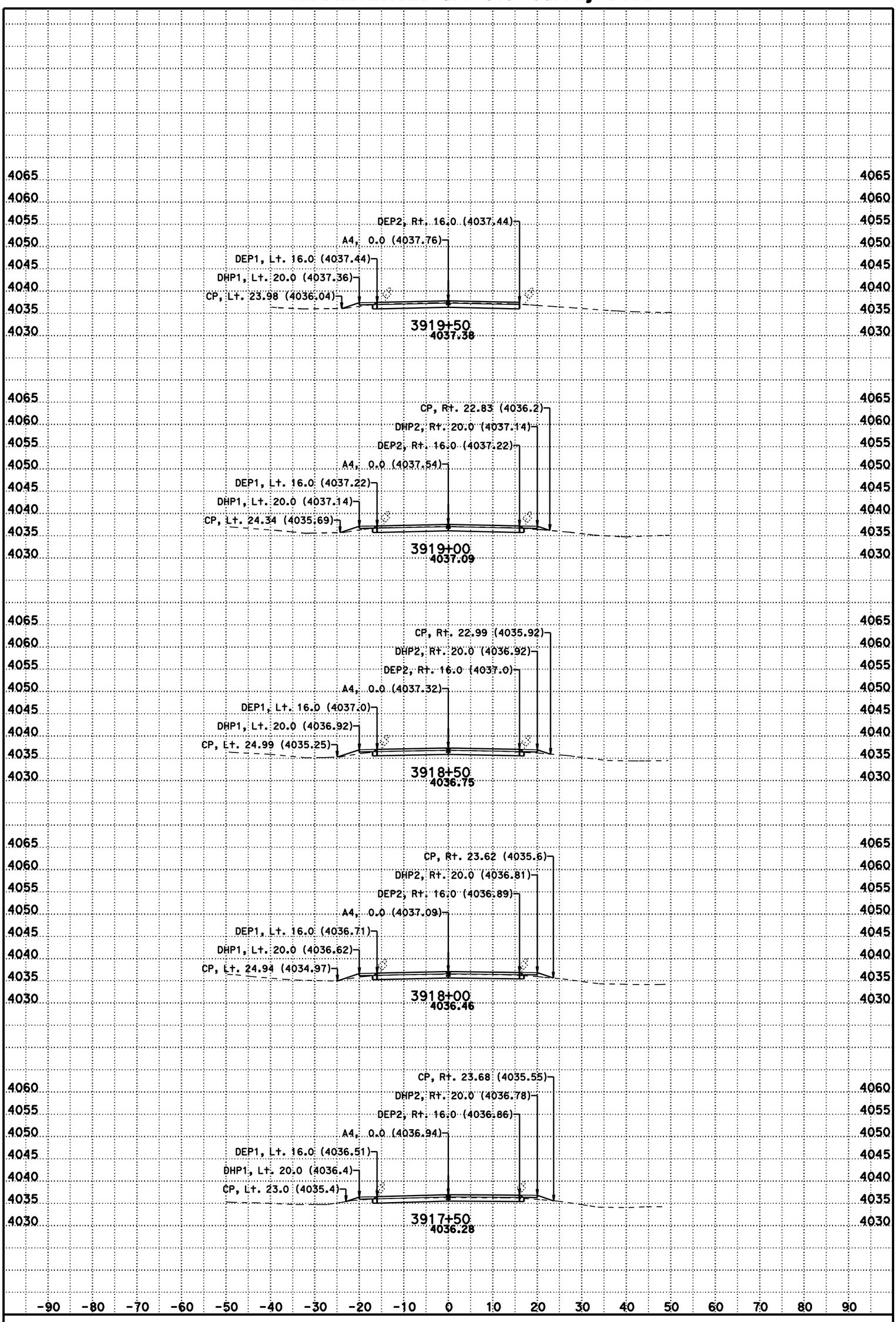

DATE: 11/8/2012

SCALE: 1" = 10' Horiz.
1" = 10' Vert.

CONTRACT: 02-3C0724

DIST/CO/RTE/PM: 02/Las/395/R61.5-R76.6

CREATED BY: BHS

KC Project: 3C070 File: D:\t2byrons*C070\a4fg5.ear

A4

CROSS SECTIONS

For Earthwork Development Only

All Dimensions are U.S. Survey Feet

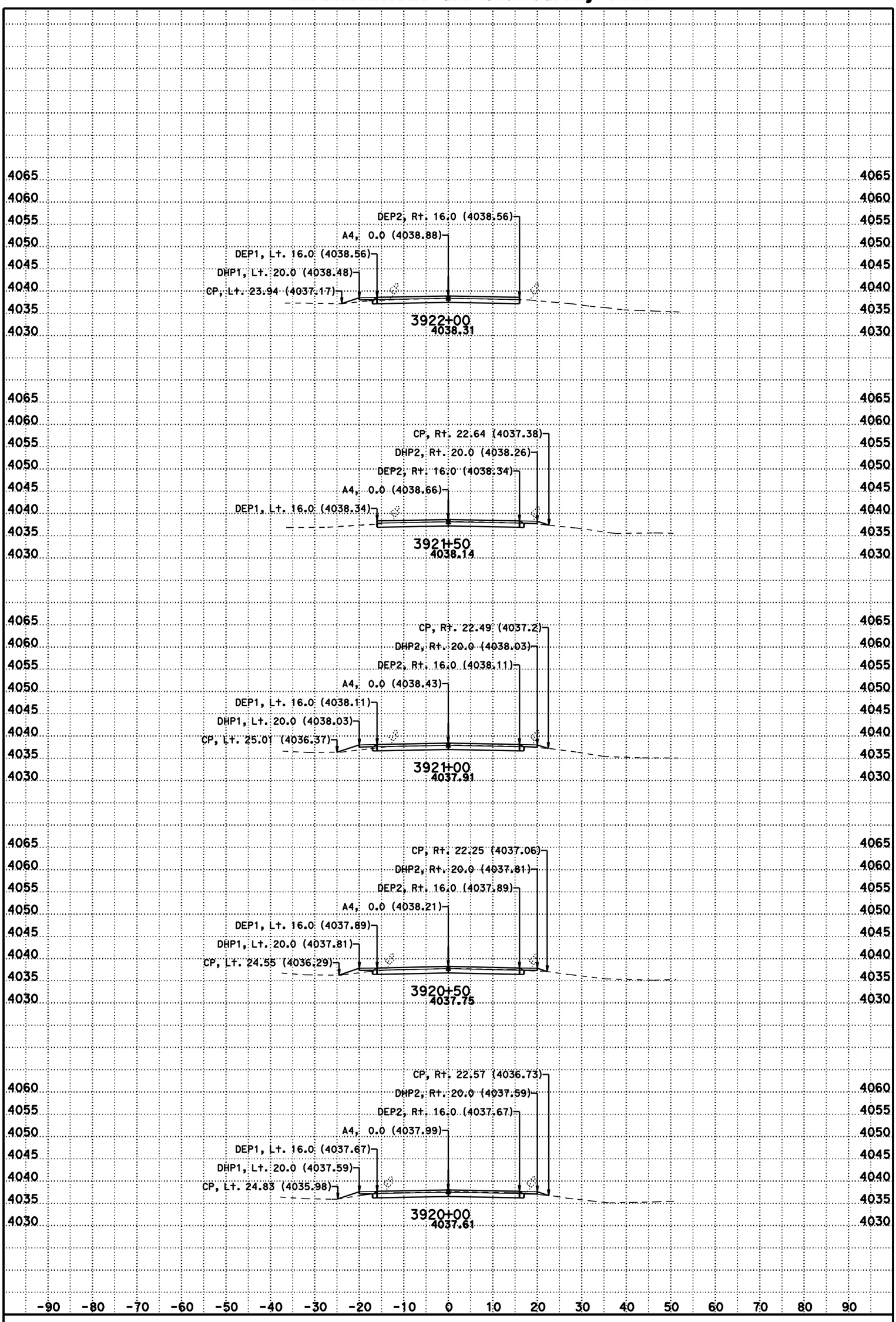

DATE: 11/8/2012

SCALE: 1" = 10' Horiz.
1" = 10' Vert.

CONTRACT: 02-3C0724

DIST/CO/RTE/PM: 02/Las/395/R61.5-R76.6

CREATED BY: BHS

KC Project: 3C070 File: D:\t2byrons*C070\a4fg5.ear

A4

CROSS SECTIONS

SHEET 178 OF 231

For Earthwork Development Only

All Dimensions are U.S. Survey Feet

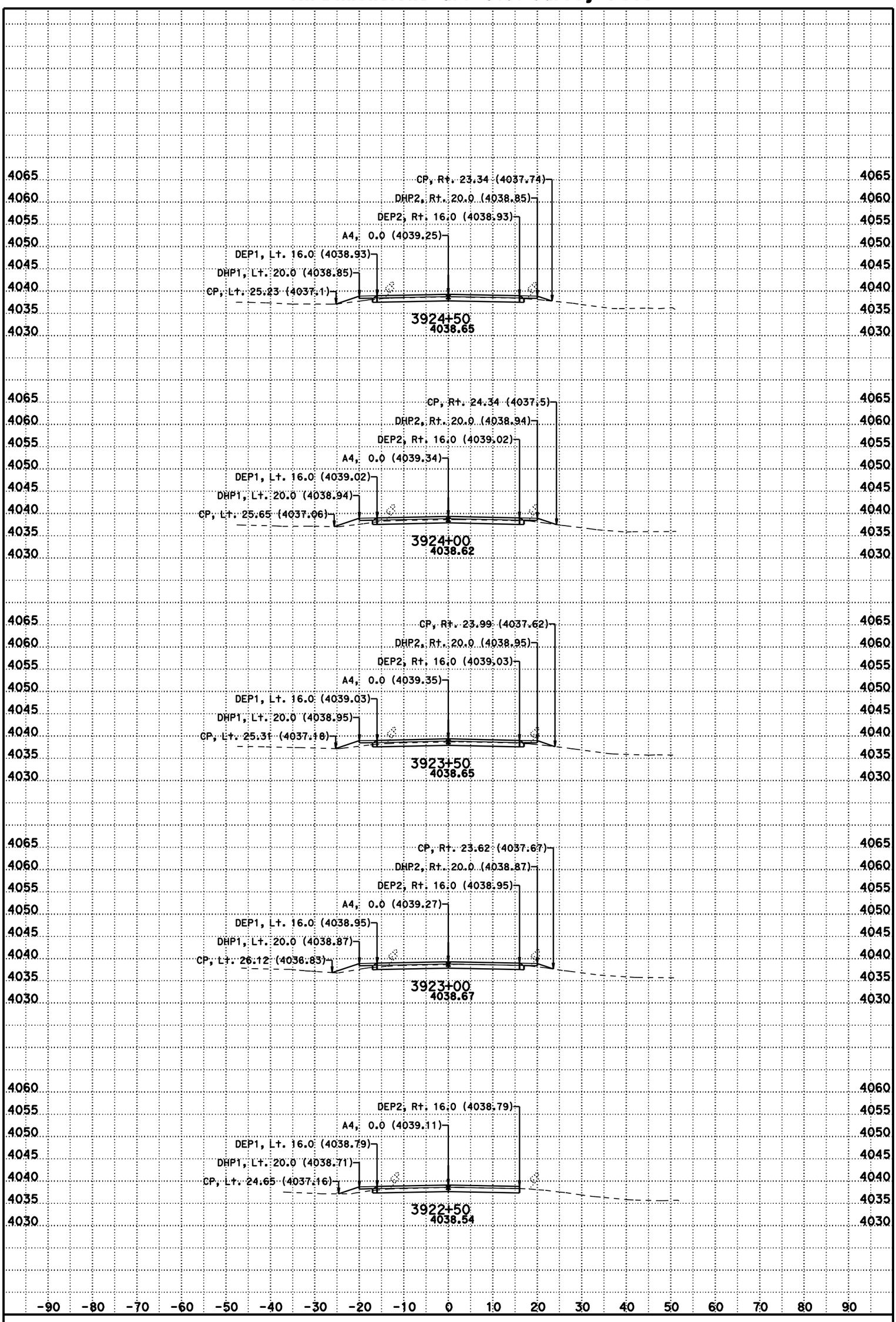

DATE: 11/8/2012

SCALE: 1" = 10' Horiz.
1" = 10' Vert.

CONTRACT: 02-3C0724

DIST/CO/RTE/PM: 02/Las/395/R61.5-R76.6

CREATED BY: BHS

KC Project: 3C070 File: D:\t2byrons*C070\a4fg5.ear

A4

CROSS SECTIONS

SHEET 179 OF 231

For Earthwork Development Only

All Dimensions are U.S. Survey Feet

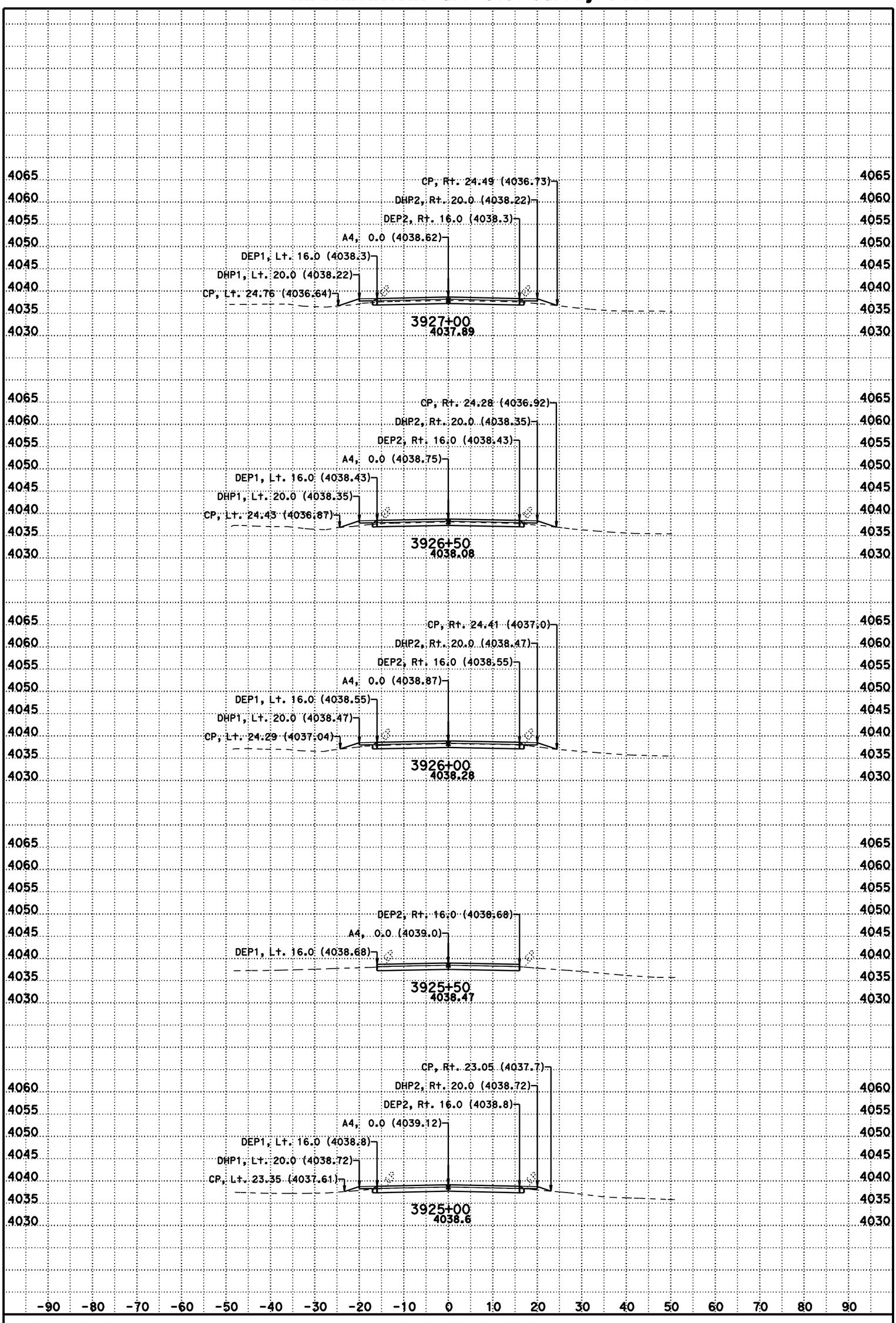

DATE: 11/8/2012

SCALE: 1" = 10' Horiz.
1" = 10' Vert.

CONTRACT: 02-3C0724

DIST/CO/RTE/PM: 02/Las/395/R61.5-R76.6

CREATED BY: BHS

KC Project: 3C070 File: D:\t2byrons*C070\a4fg5.ear

A4

CROSS SECTIONS

SHEET 180 OF 231

For Earthwork Development Only

All Dimensions are U.S. Survey Feet

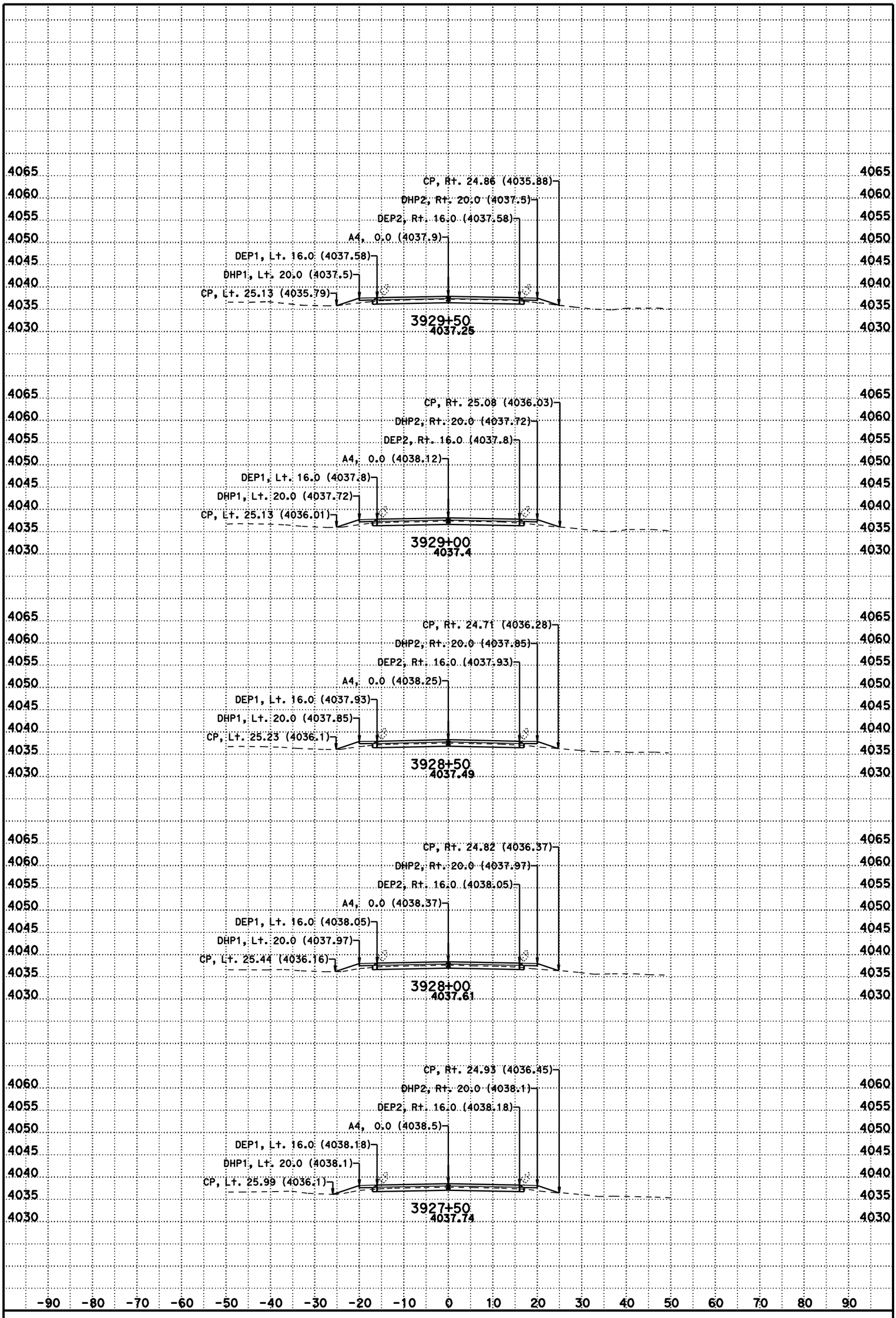

DATE: 11/8/2012

SCALE: 1" = 10' Horiz.
1" = 10' Vert.

CONTRACT: 02-3C0724

DIST/CO/RTE/PM: 02/Las/395/R61.5-R76.6

CREATED BY: BHS

KC Project: 3C070 File: D:\t2byrons*C070\a4fg5.ear

A4

CROSS SECTIONS

SHEET 181 OF 231

For Earthwork Development Only

All Dimensions are U.S. Survey Feet

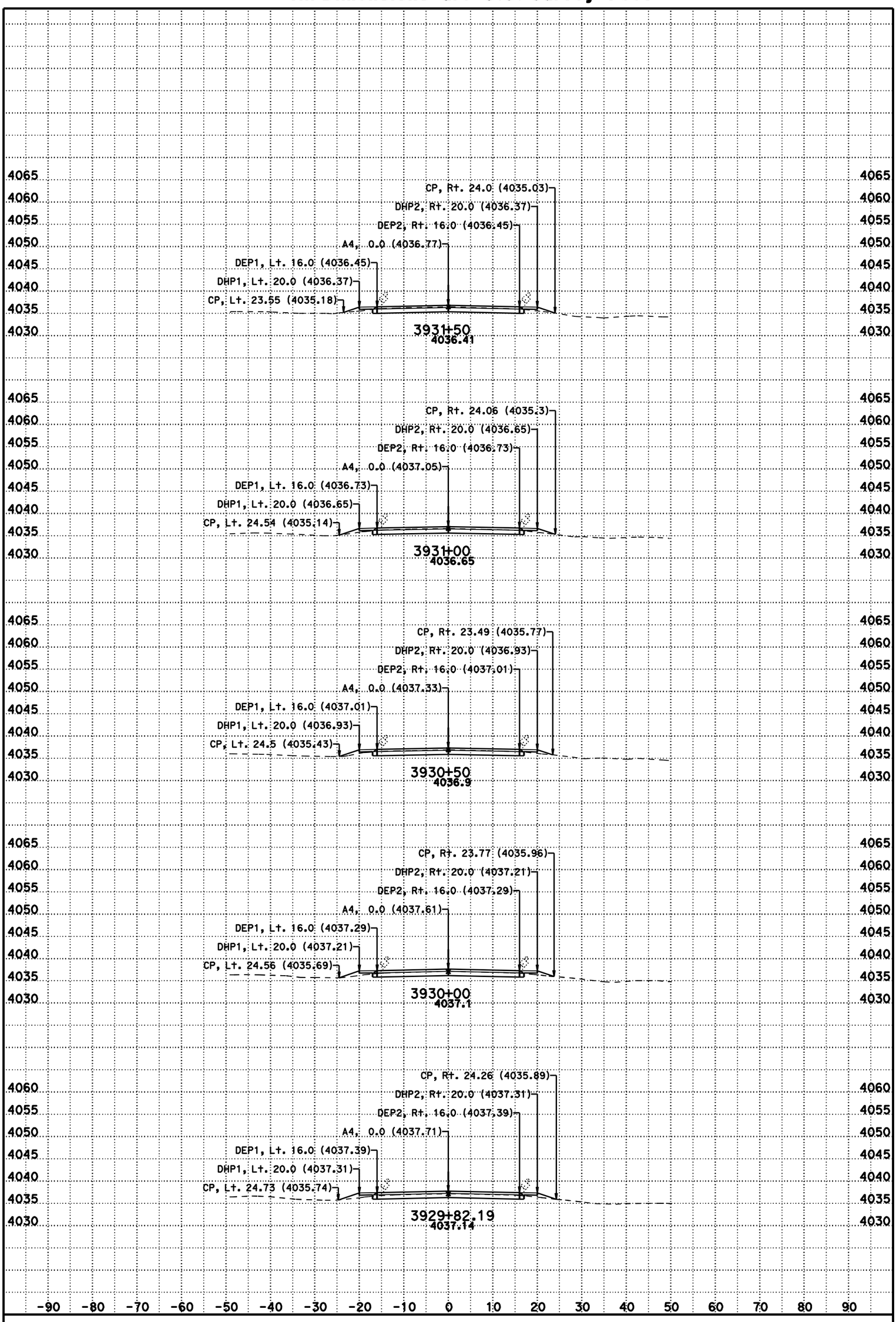

DATE: 11/8/2012

SCALE: 1" = 10' Horiz.
1" = 10' Vert.

CONTRACT: 02-3C0724

DIST/CO/RTE/PM: 02/Las/395/R61.5-R76.6

CREATED BY: BHS

KC Project: 3C070 File: D:\t2byrons*C070\a4fg5.ear

A4

CROSS SECTIONS

SHEET 182 OF 231

For Earthwork Development Only

All Dimensions are U.S. Survey Feet

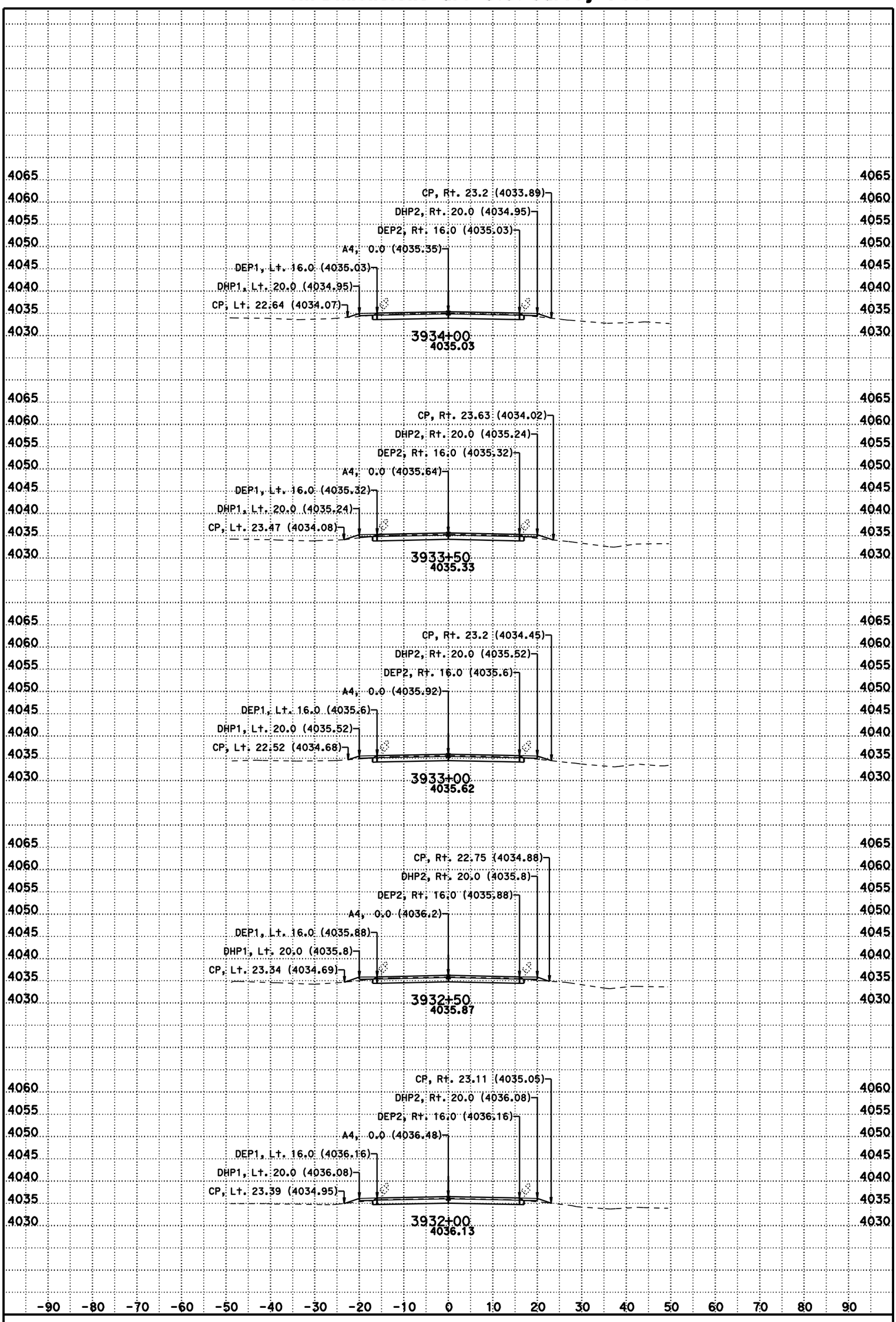

DATE: 11/8/2012

SCALE: 1" = 10' Horiz.
1" = 10' Vert.

CONTRACT: 02-3C0724

DIST/CO/RTE/PM: 02/Las/395/R61.5-R76.6

CREATED BY: BHS

KC Project: 3C070 File: D:\t2byrons*C070\a4fg5.ear

A4

CROSS SECTIONS

SHEET 183 OF 231

For Earthwork Development Only

All Dimensions are U.S. Survey Feet

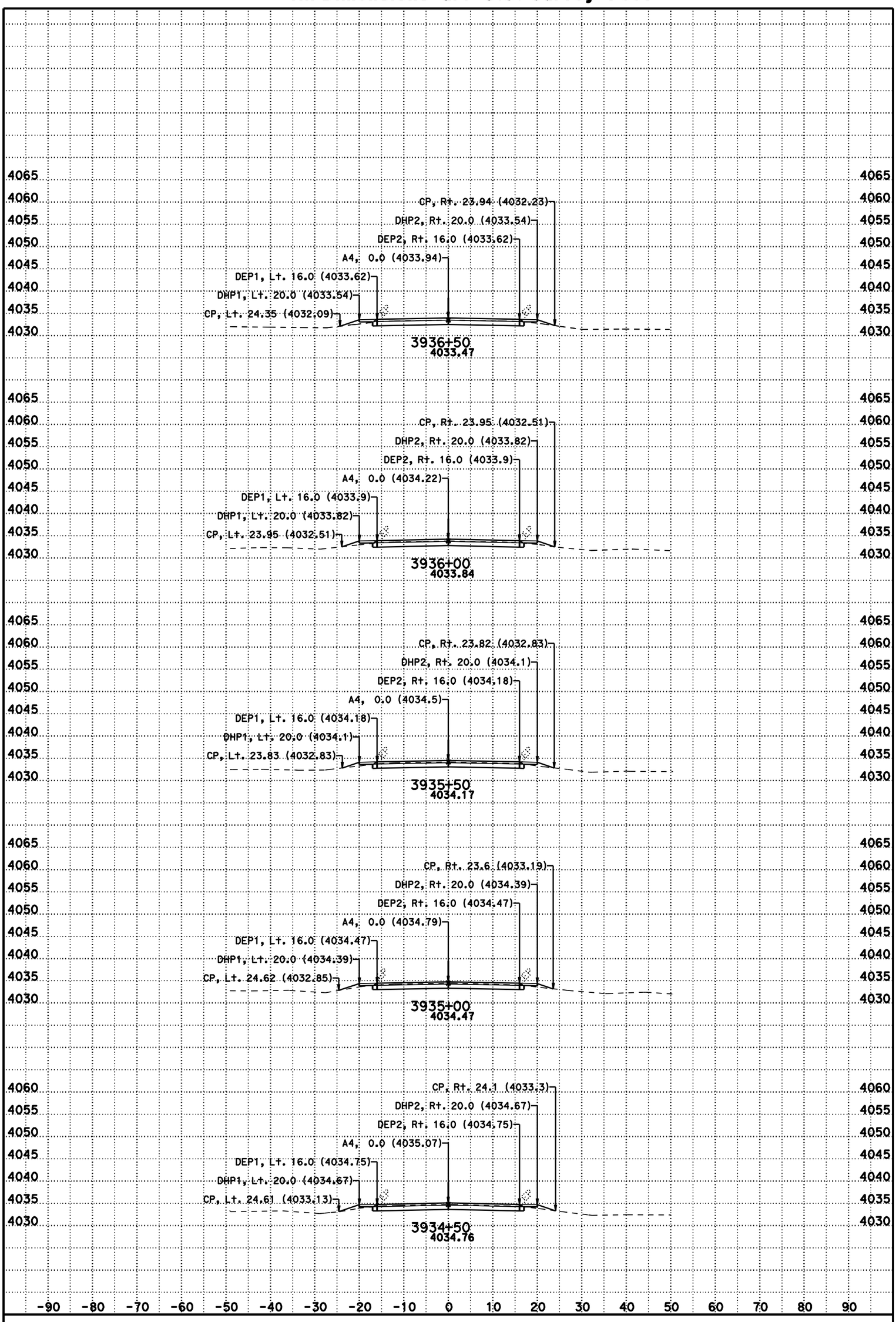

DATE: 11/8/2012

SCALE: 1" = 10' Horiz.
1" = 10' Vert.

CONTRACT: 02-3C0724

DIST/CO/RTE/PM: 02/Las/395/R61.5-R76.6

CREATED BY: BHS

KC Project: 3C070 File: D:\t2byrons*C070\a4fg5.ear

A4

CROSS SECTIONS

SHEET 184 OF 231

For Earthwork Development Only

All Dimensions are U.S. Survey Feet

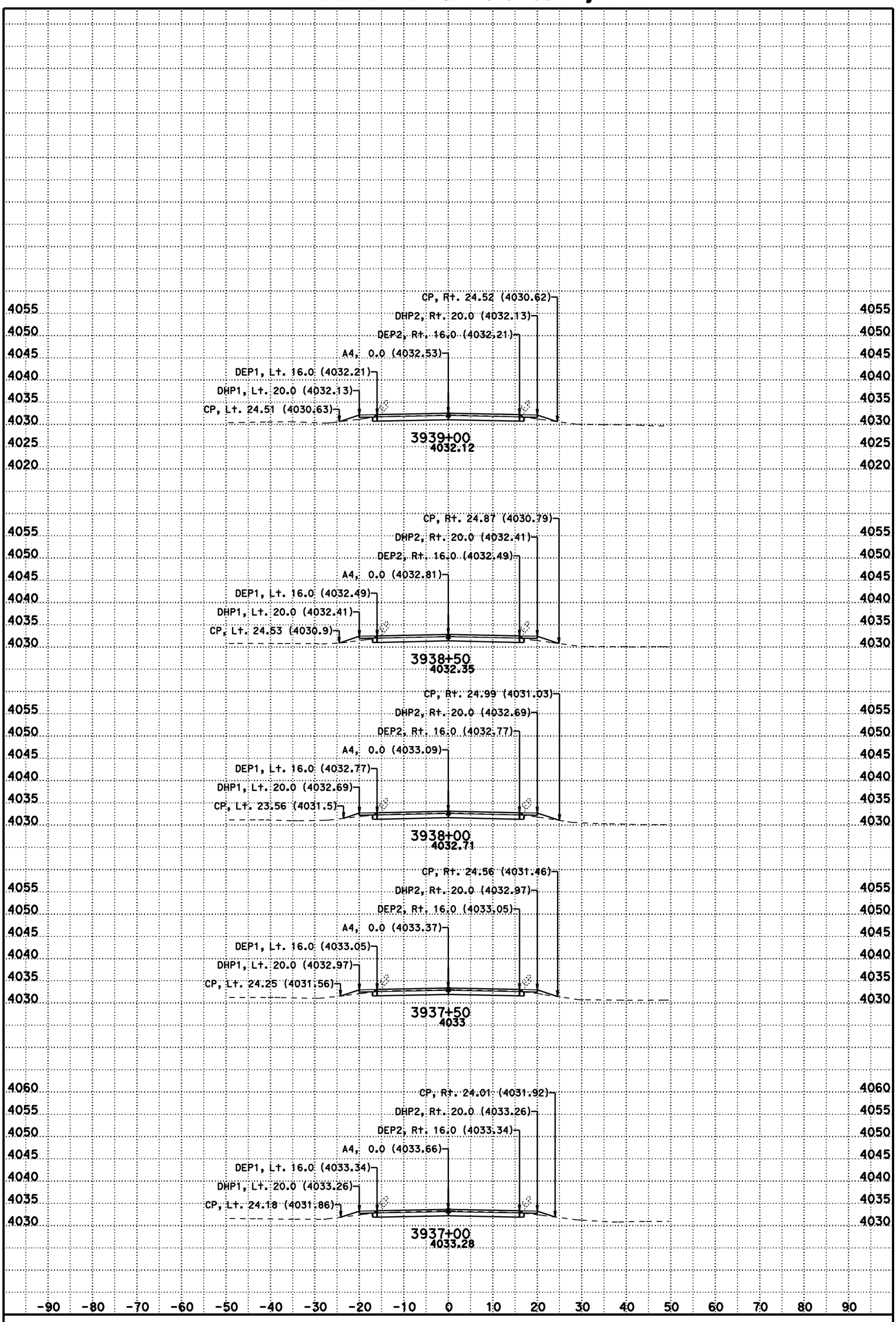

DATE: 11/8/2012

SCALE: 1" = 10' Horiz.
1" = 10' Vert.

CONTRACT: 02-3C0724

DIST/CO/RTE/PM: 02/Las/395/R61.5-R76.6

CREATED BY: BHS

KC Project: 3C070 File: D:\t2byrons*C070\a4fg5.ear

A4

CROSS SECTIONS

SHEET 185 OF 231

For Earthwork Development Only

All Dimensions are U.S. Survey Feet

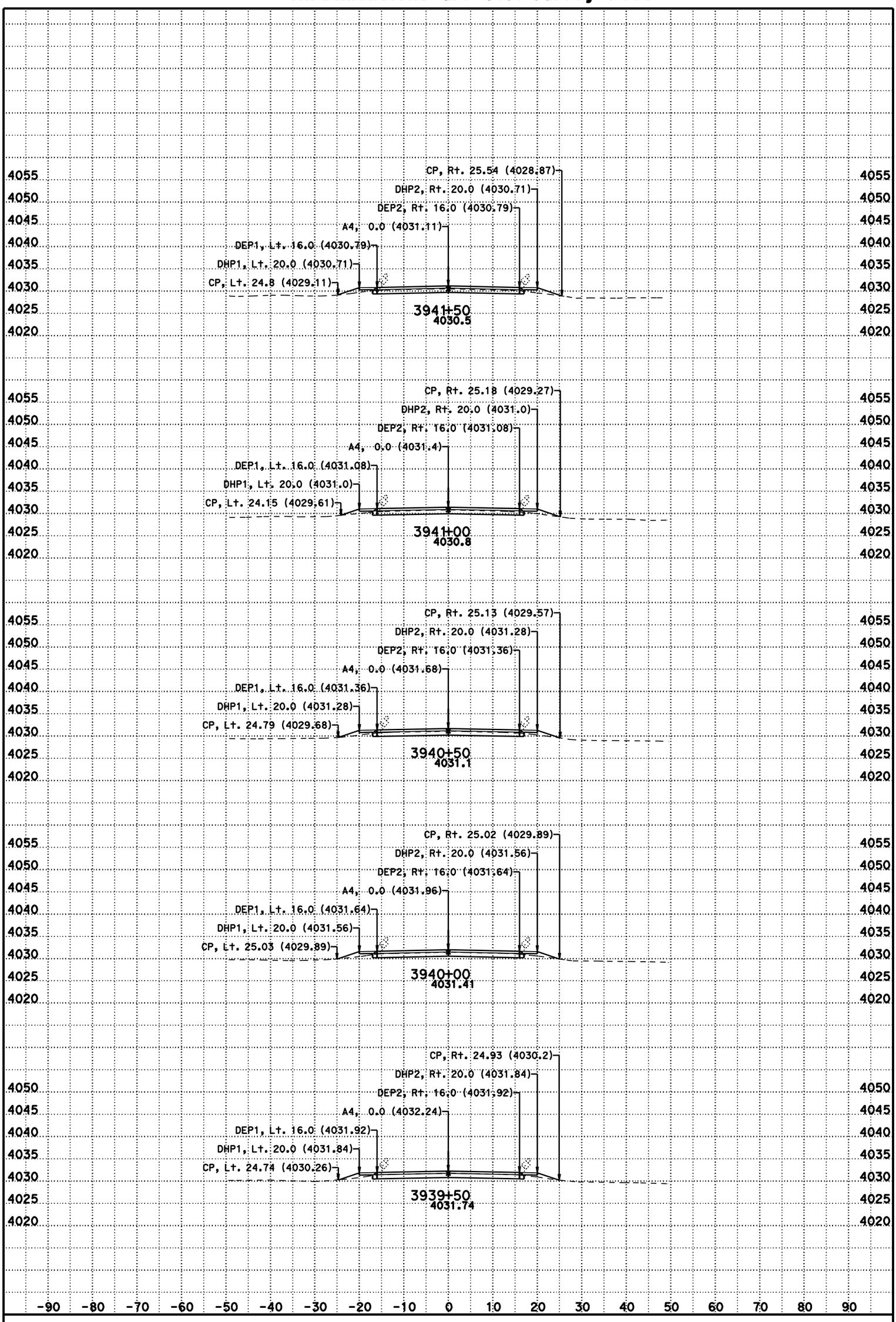

DATE: 11/8/2012

SCALE: 1" = 10' Horiz.
1" = 10' Vert.

CONTRACT: 02-3C0724

DIST/CO/RTE/PM: 02/Las/395/R61.5-R76.6

CREATED BY: BHS

KC Project: 3C070 File: D:\t2byrons*C070\a4fg5.ear

A4

CROSS SECTIONS

For Earthwork Development Only

All Dimensions are U.S. Survey Feet

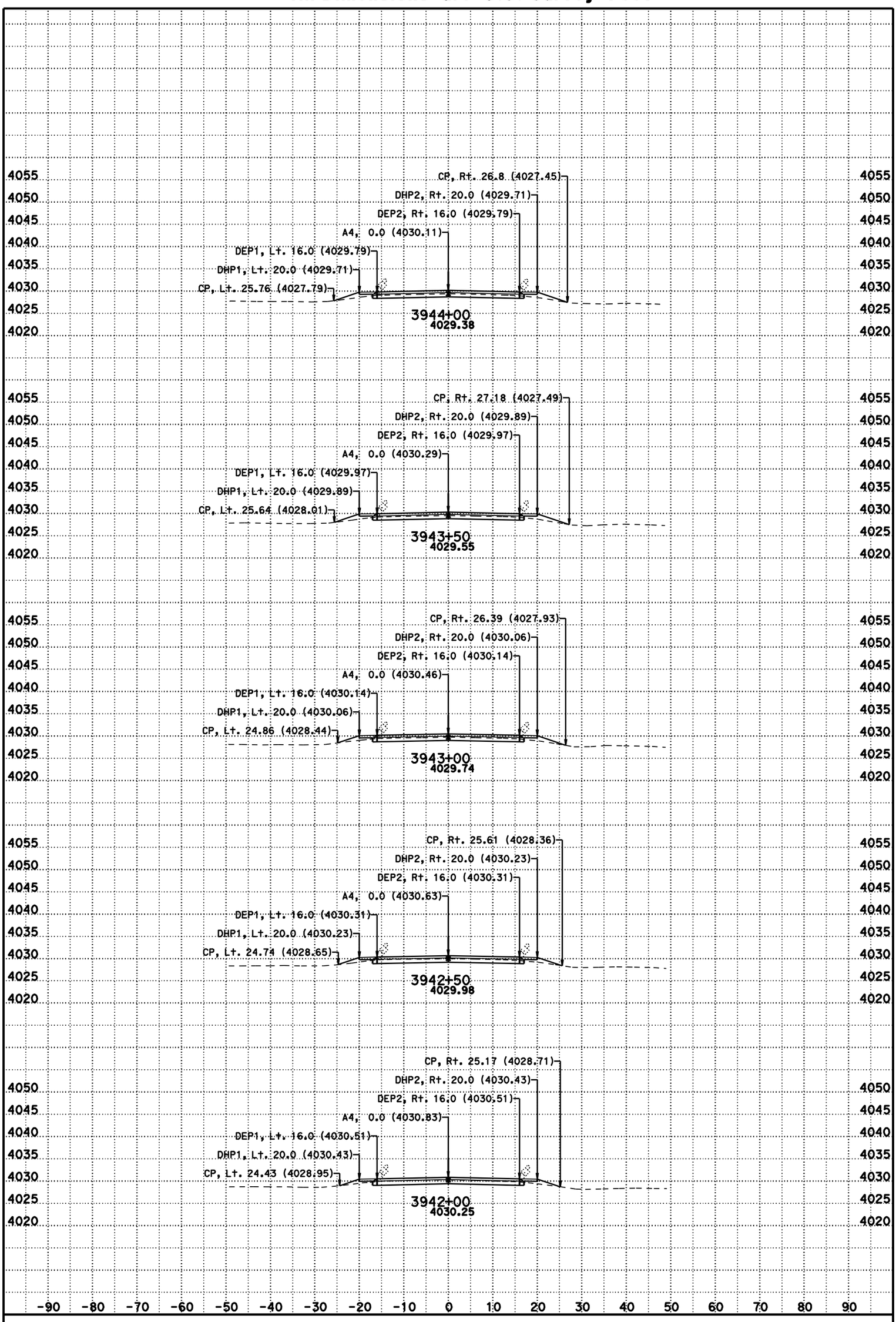

DATE: 11/8/2012

SCALE: 1" = 10' Horiz.
1" = 10' Vert.

CONTRACT: 02-3C0724

DIST/CO/RTE/PM: 02/Las/395/R61.5-R76.6

CREATED BY: BHS

KC Project: 3C070 File: D:\t2byrons*C070\a4fg5.ear

A4

CROSS SECTIONS

SHEET 187 OF 231

For Earthwork Development Only

All Dimensions are U.S. Survey Feet

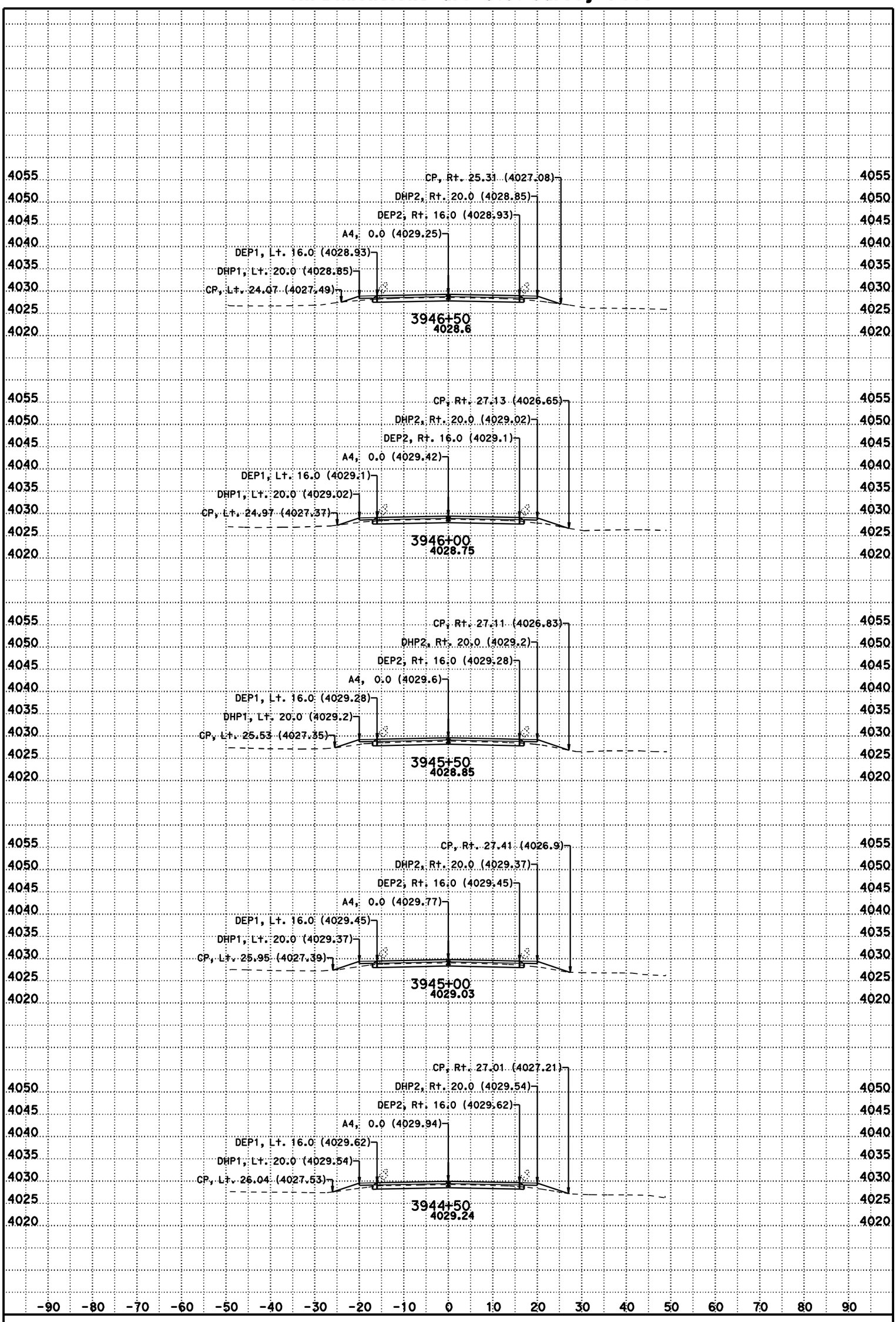

DATE: 11/8/2012

SCALE: 1" = 10' Horiz.
1" = 10' Vert.

CONTRACT: 02-3C0724

DIST/CO/RTE/PM: 02/Las/395/R61.5-R76.6

CREATED BY: BHS

KC Project: 3C070 File: D:\t2byrons*C070\a4fg5.ear

A4

CROSS SECTIONS

SHEET 188 OF 231

For Earthwork Development Only

All Dimensions are U.S. Survey Feet

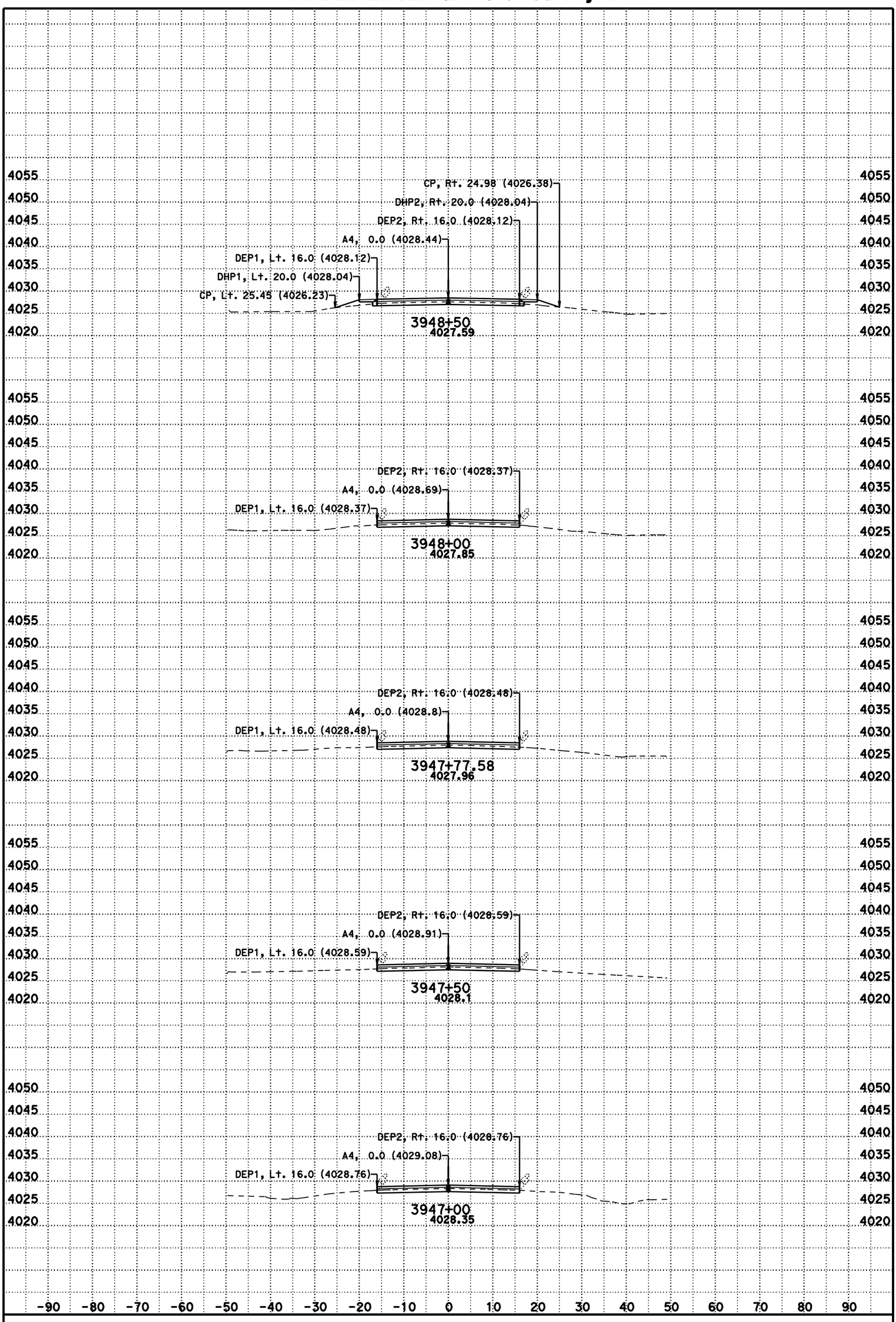

DATE: 11/8/2012

SCALE: 1" = 10' Horiz.
1" = 10' Vert.

CONTRACT: 02-3C0724

DIST/CO/RTE/PM: 02/Las/395/R61.5-R76.6

CREATED BY: BHS

KC Project: 3C070 File: D:\t2byrons*C070\a4fg5.ear

A4

CROSS SECTIONS

For Earthwork Development Only

All Dimensions are U.S. Survey Feet

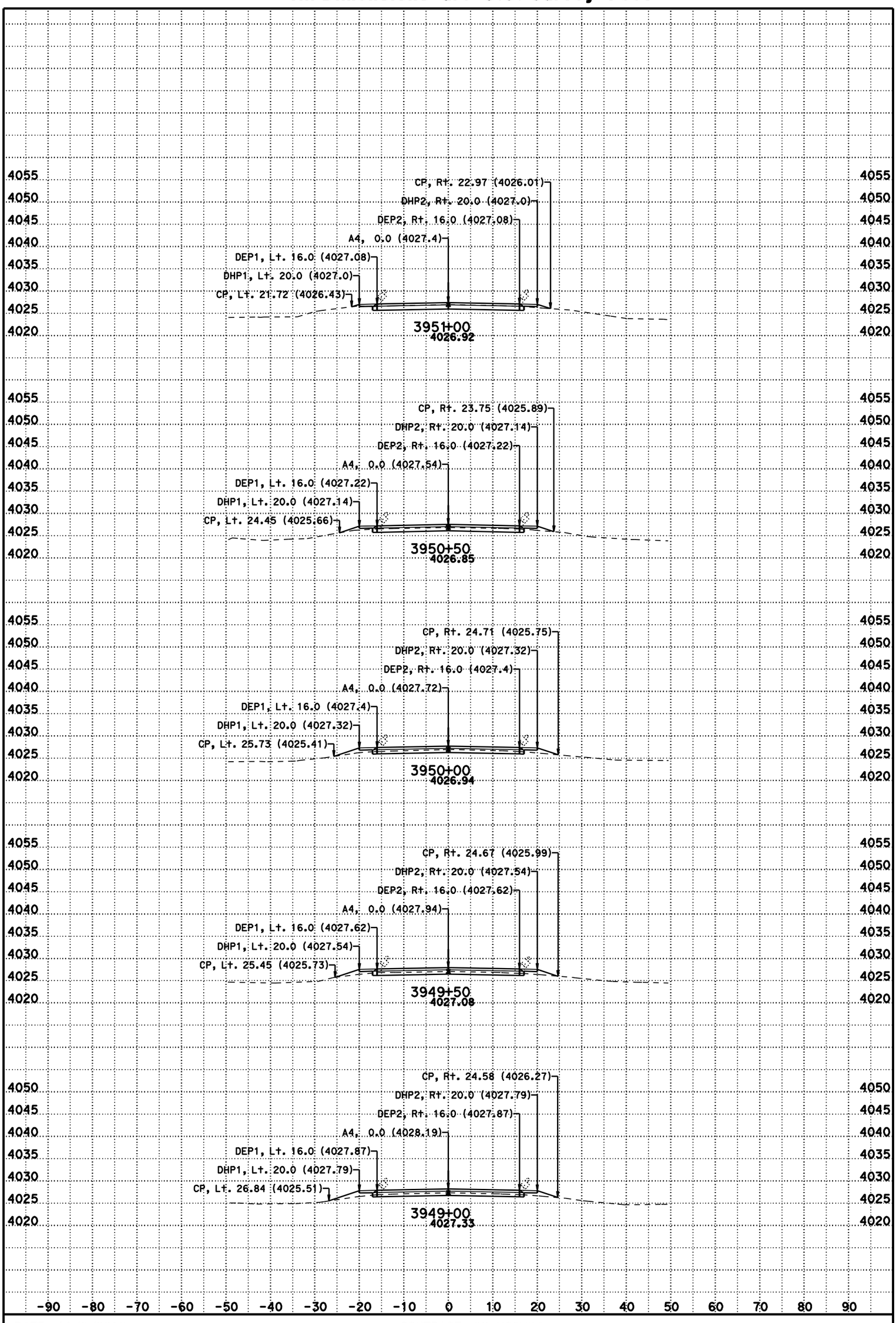

DATE: 11/8/2012

SCALE: 1" = 10' Horiz.
1" = 10' Vert.

CONTRACT: 02-3C0724

DIST/CO/RTE/PM: 02/Las/395/R61.5-R76.6

CREATED BY: BHS

KC Project: 3C070 File: D:\t2byrons*C070\a4fg5.ear

A4

CROSS SECTIONS

SHEET 190 OF 231

For Earthwork Development Only

All Dimensions are U.S. Survey Feet

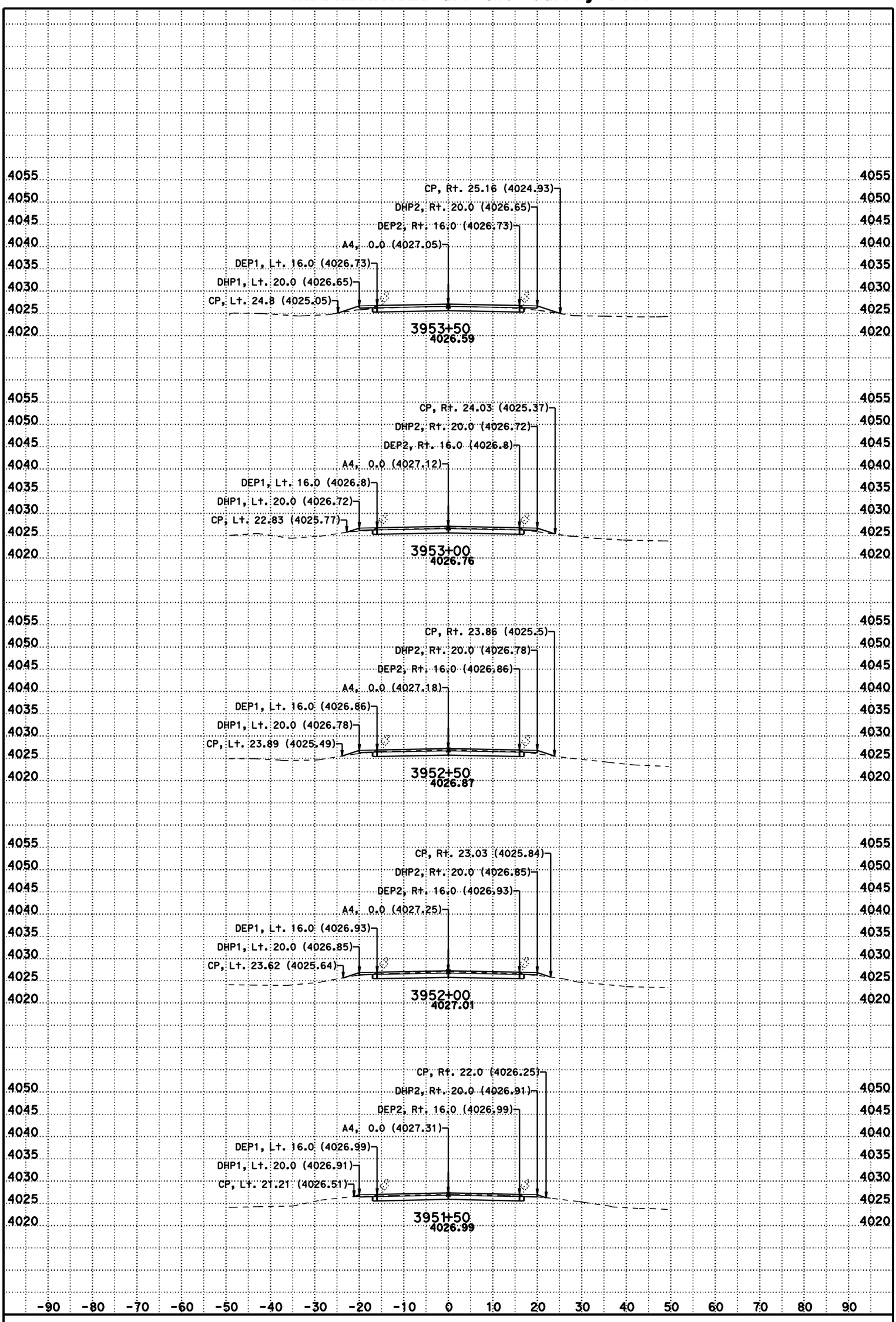

DATE: 11/8/2012

SCALE: 1" = 10' Horiz.
1" = 10' Vert.

CONTRACT: 02-3C0724

DIST/CO/RTE/PM: 02/Las/395/R61.5-R76.6

CREATED BY: BHS

KC Project: 3C070 File: D:\t2byrons*C070\a4fg5.ear

A4

CROSS SECTIONS

SHEET 191 OF 231

For Earthwork Development Only

All Dimensions are U.S. Survey Feet

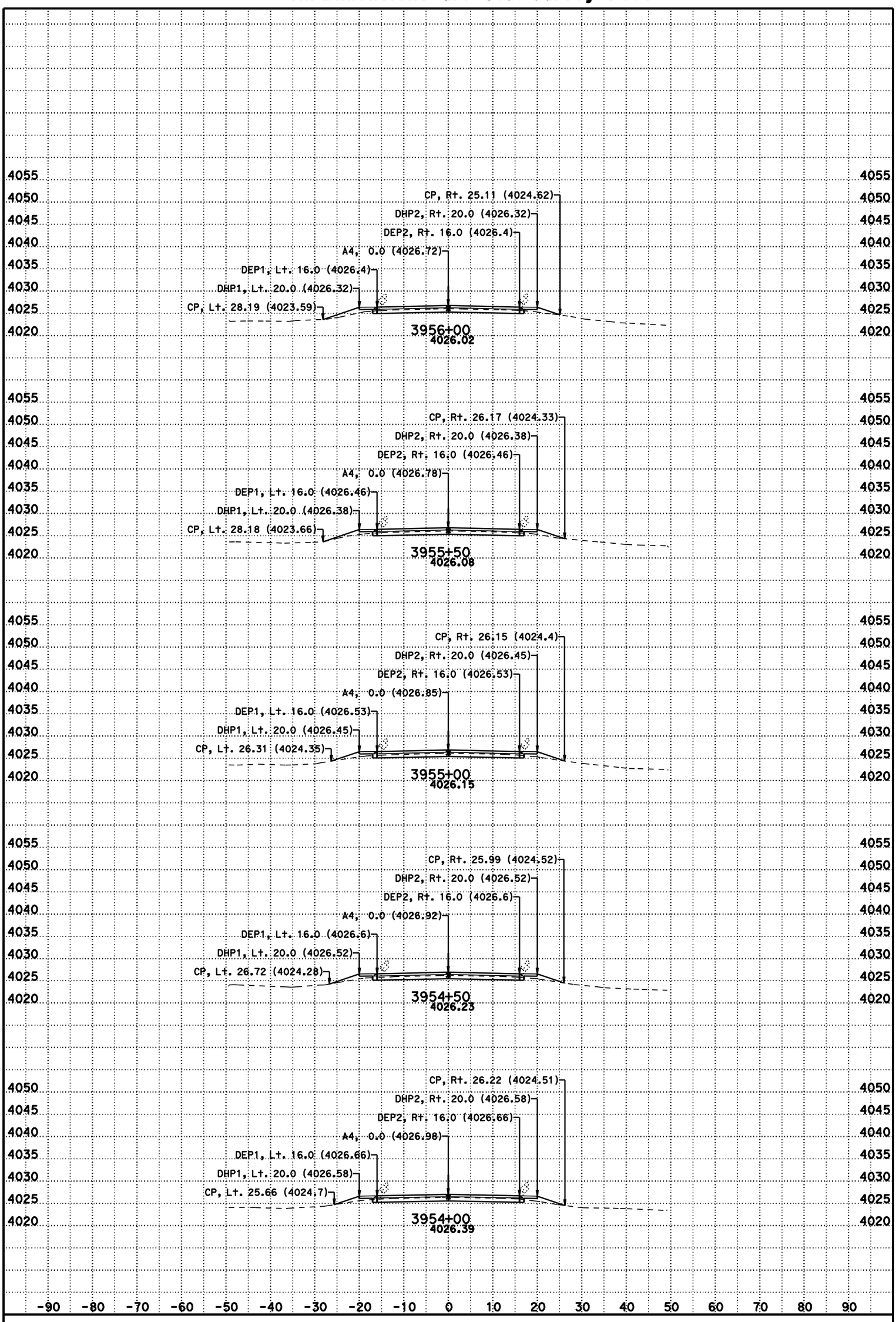

DATE: 11/8/2012

SCALE: 1" = 10' Horiz.
1" = 10' Vert.

CONTRACT: 02-3C0724

DIST/CO/RTE/PM: 02/Las/395/R61.5-R76.6

CREATED BY: BHS

KC Project: 3C070 File: D:\t2byrons*C070\a4fg5.ear

A4

CROSS SECTIONS

SHEET 192 OF 231

For Earthwork Development Only

All Dimensions are U.S. Survey Feet

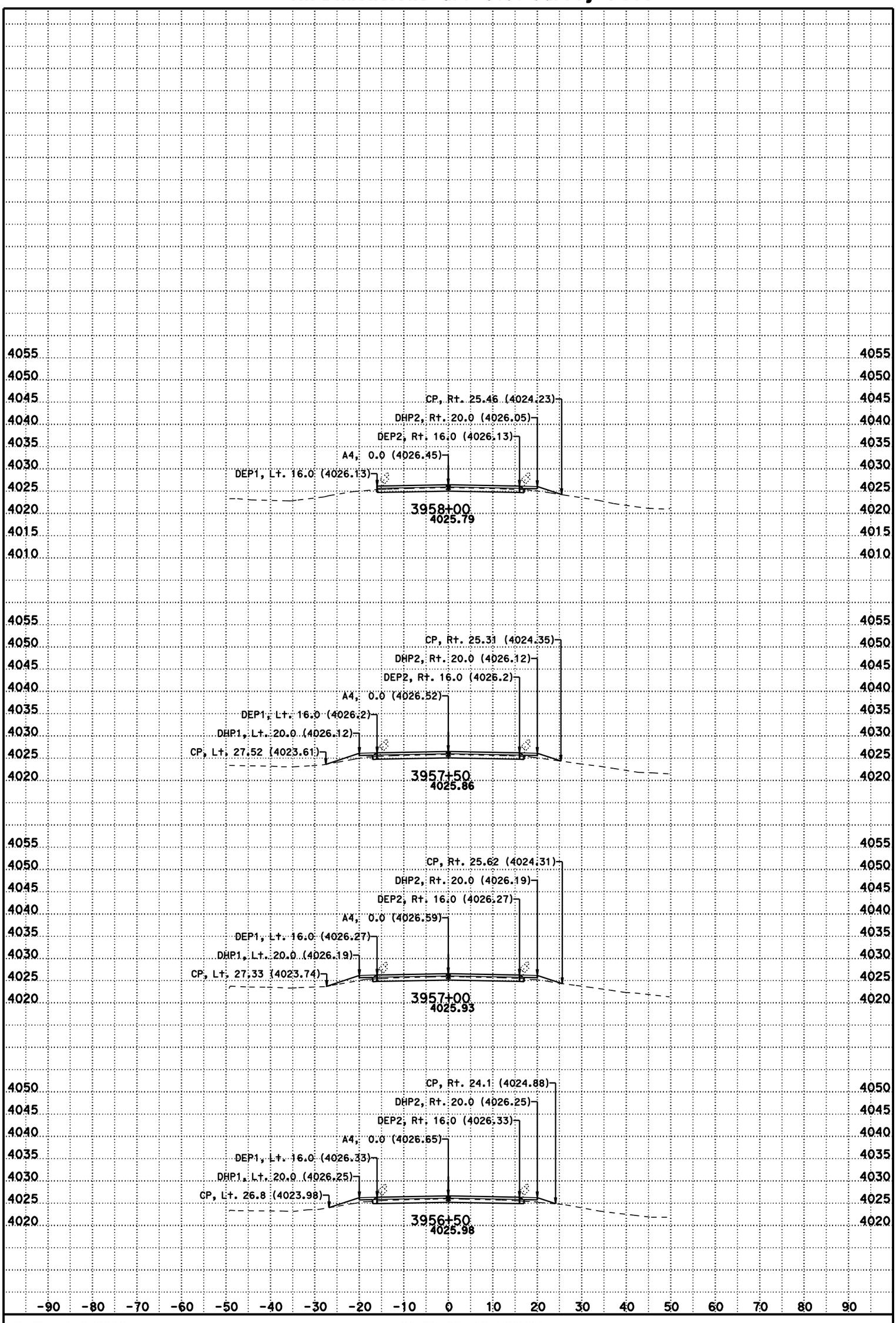

DATE: 11/8/2012

SCALE: 1" = 10' Horiz.
1" = 10' Vert.

CONTRACT: 02-3C0724

DIST/CO/RTE/PM: 02/Las/395/R61.5-R76.6

CREATED BY: BHS

KC Project: 3C070 File: D:\t2byrons*C070\a4fg5.ear

A4

CROSS SECTIONS

SHEET 193 OF 231

For Earthwork Development Only

All Dimensions are U.S. Survey Feet

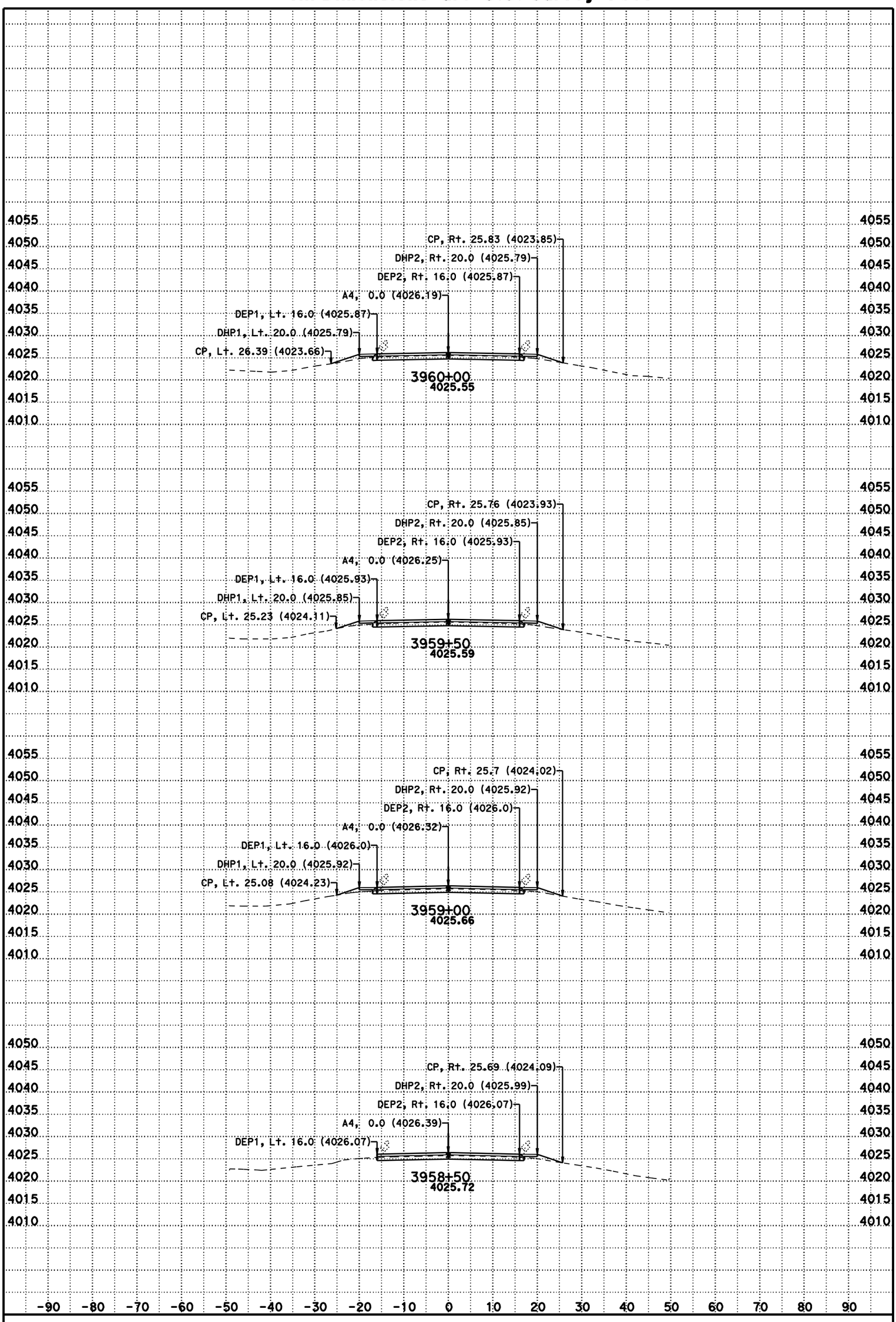

DATE: 11/8/2012

SCALE: 1" = 10' Horiz.
1" = 10' Vert.

CONTRACT: 02-3C0724

DIST/CO/RTE/PM: 02/Las/395/R61.5-R76.6

CREATED BY: BHS

KC Project: 3C070 File: D:\t2byrons*C070\a4fg5.ear

A4

CROSS SECTIONS

For Earthwork Development Only

All Dimensions are U.S. Survey Feet

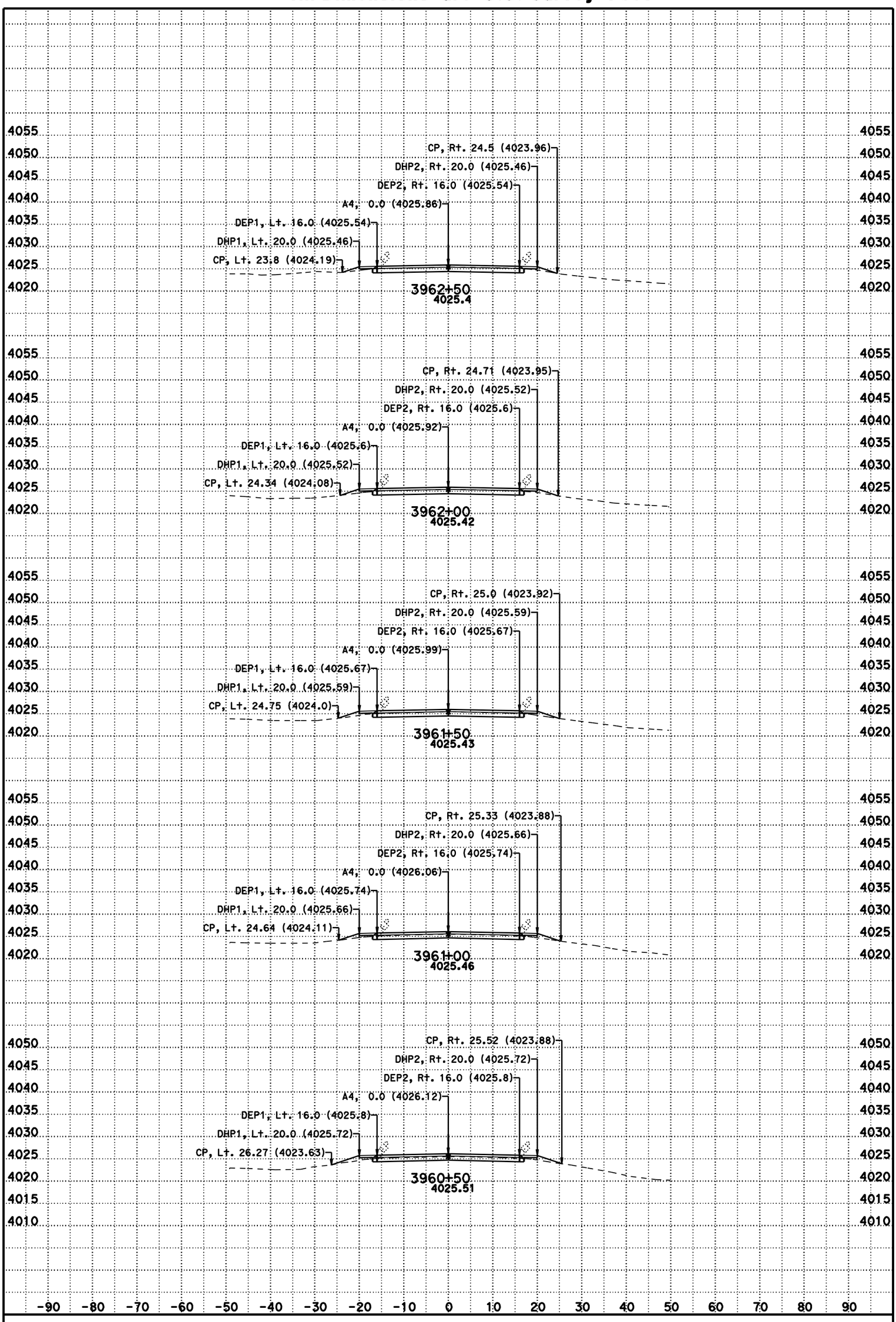

DATE: 11/8/2012

SCALE: 1" = 10' Horiz.
1" = 10' Vert.

CONTRACT: 02-3C0724

DIST/CO/RTE/PM: 02/Las/395/R61.5-R76.6

CREATED BY: BHS

KC Project: 3C070 File: D:\t2byrons*C070\a4fg5.ear

A4

CROSS SECTIONS

For Earthwork Development Only

All Dimensions are U.S. Survey Feet

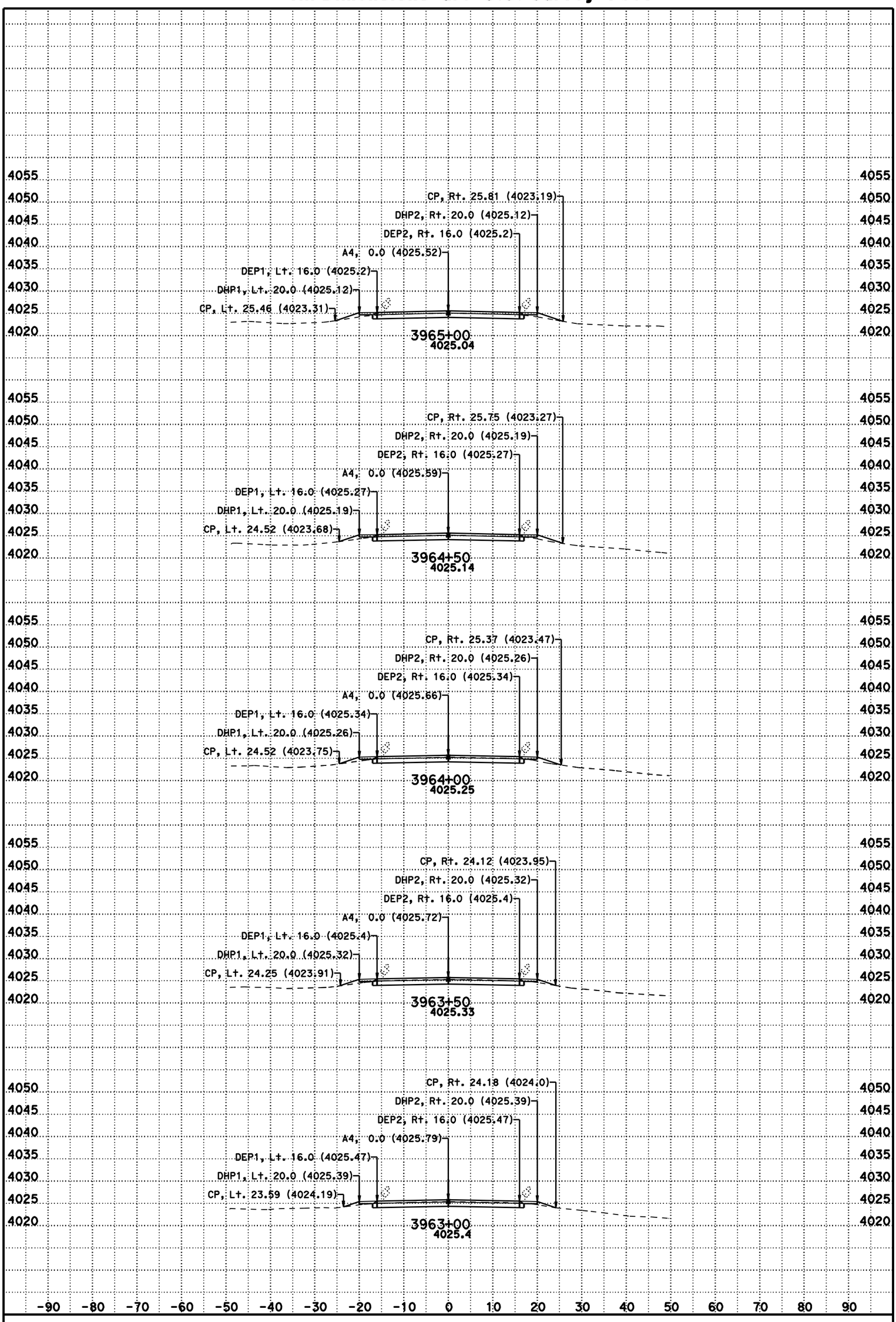

DATE: 11/8/2012

SCALE: 1" = 10' Horiz.
1" = 10' Vert.

CONTRACT: 02-3C0724

DIST/CO/RTE/PM: 02/Las/395/R61.5-R76.6

CREATED BY: BHS

KC Project: 3C070 File: D:\t2byrons*C070\a4fg5.ear

A4

CROSS SECTIONS

For Earthwork Development Only

All Dimensions are U.S. Survey Feet

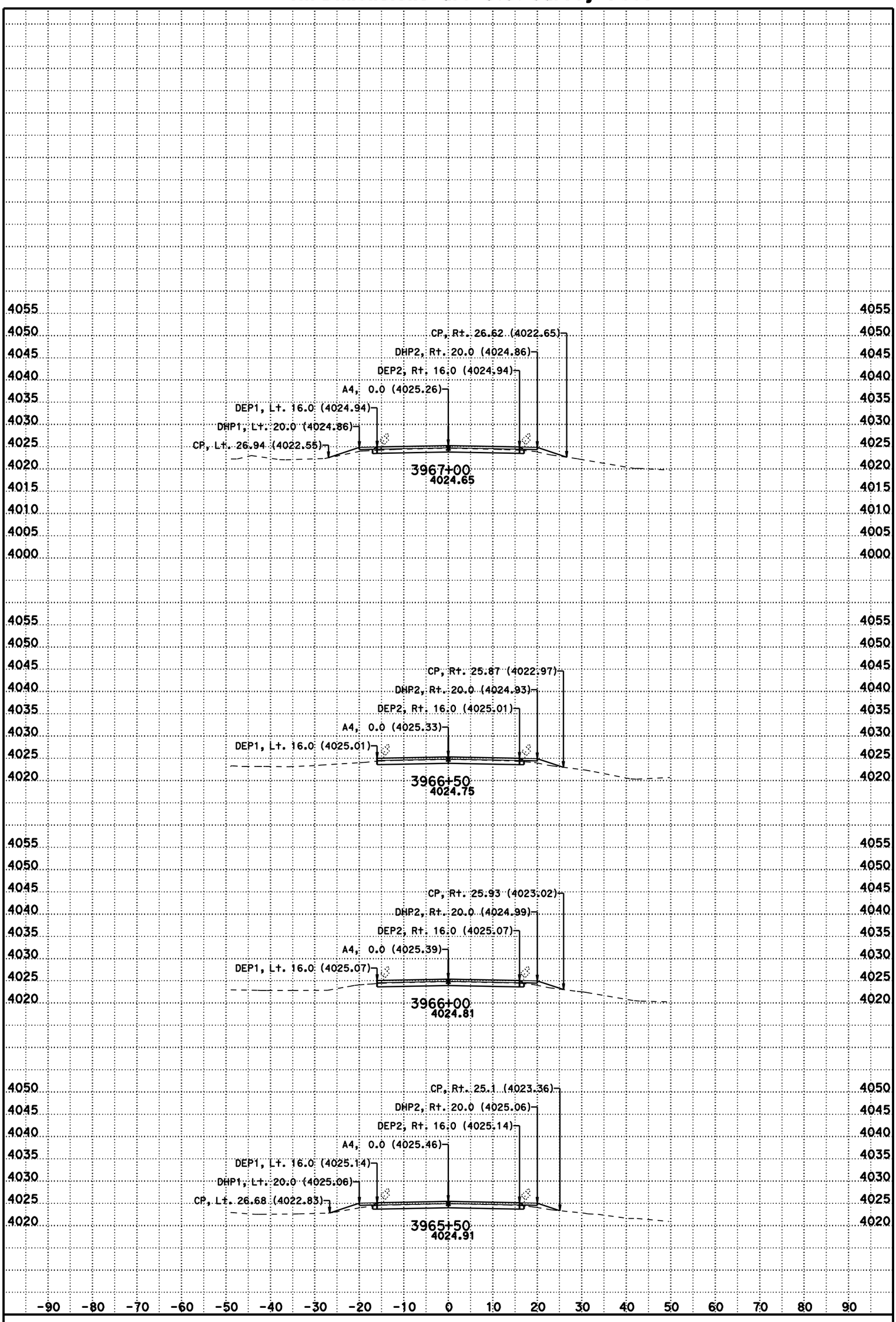

DATE: 11/8/2012

SCALE: 1" = 10' Horiz.
1" = 10' Vert.

CONTRACT: 02-3C0724

DIST/CO/RTE/PM: 02/Las/395/R61.5-R76.6

CREATED BY: BHS

KC Project: 3C070 File: D:\t2byrons*C070\a4fg5.ear

A4

CROSS SECTIONS

For Earthwork Development Only

All Dimensions are U.S. Survey Feet

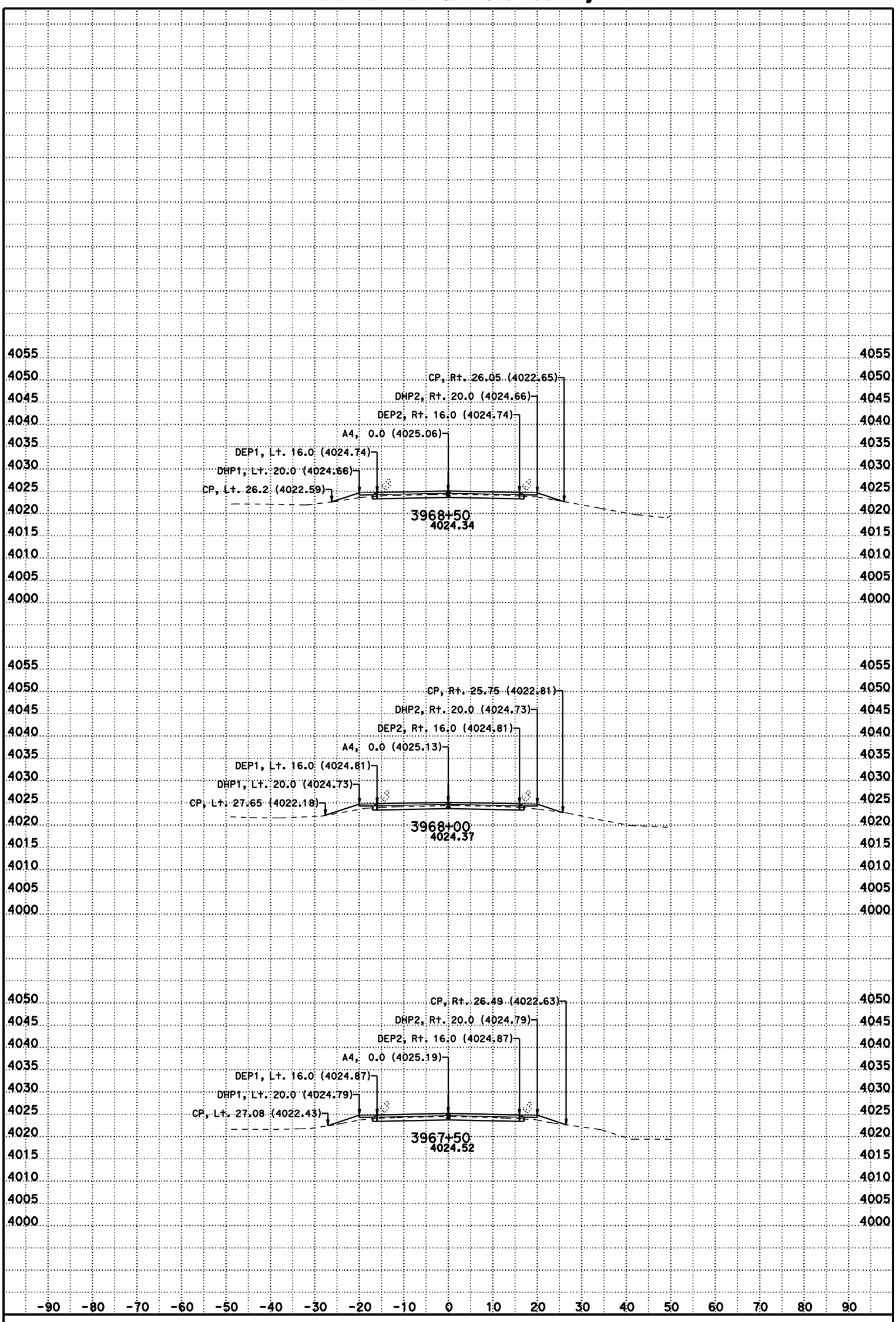

DATE: 11/8/2012

SCALE: 1" = 10' Horiz.
1" = 10' Vert.

CONTRACT: 02-3C0724

DIST/CO/RTE/PM: 02/Las/395/R61.5-R76.6

CREATED BY: BHS

KC Project: 3C070 File: D:\t2byrons*C070\a4fg5.ear

A4

CROSS SECTIONS

For Earthwork Development Only

All Dimensions are U.S. Survey Feet

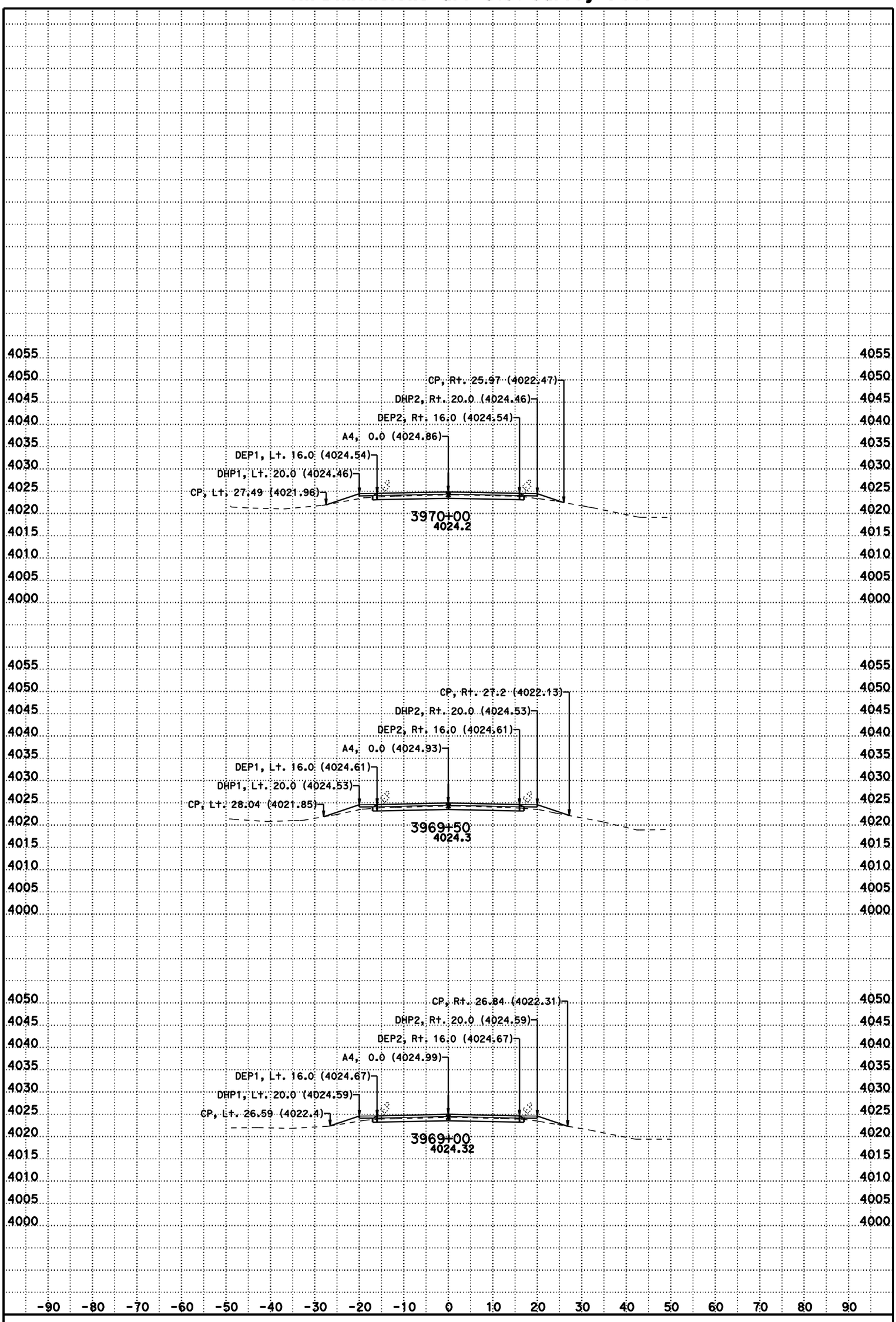

DATE: 11/8/2012

SCALE: 1" = 10' Horiz.
1" = 10' Vert.

CONTRACT: 02-3C0724

DIST/CO/RTE/PM: 02/Las/395/R61.5-R76.6

CREATED BY: BHS

KC Project: 3C070 File: D:\t2byrons*C070\a4fg5.ear

A4

CROSS SECTIONS

SHEET 199 OF 231

For Earthwork Development Only

All Dimensions are U.S. Survey Feet

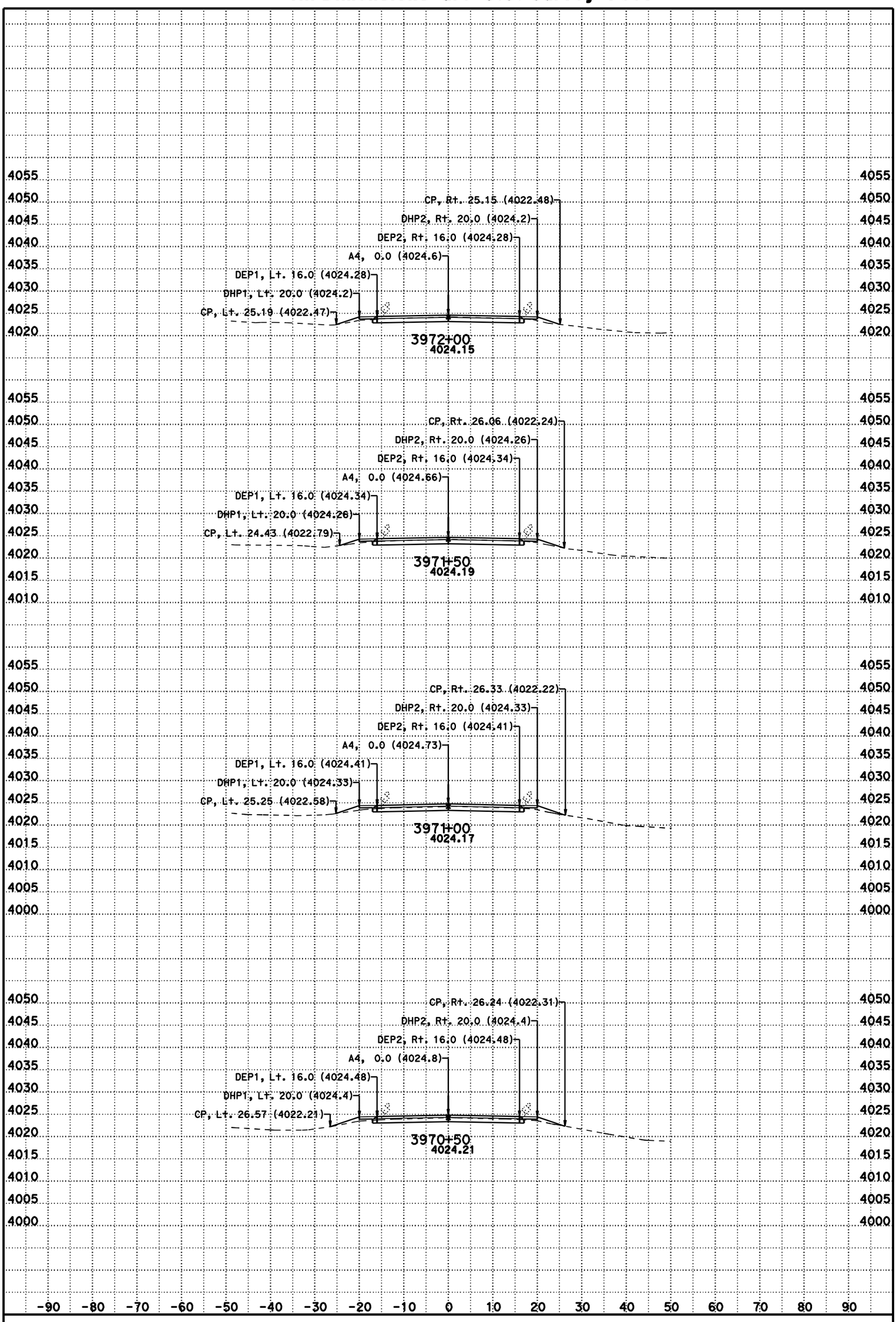

DATE: 11/8/2012

SCALE: 1" = 10' Horiz.
1" = 10' Vert.

CONTRACT: 02-3C0724

DIST/CO/RTE/PM: 02/Las/395/R61.5-R76.6

CREATED BY: BHS

KC Project: 3C070 File: D:\t2byrons*C070\a4fg5.ear

A4

CROSS SECTIONS

SHEET 200 OF 231

For Earthwork Development Only

All Dimensions are U.S. Survey Feet

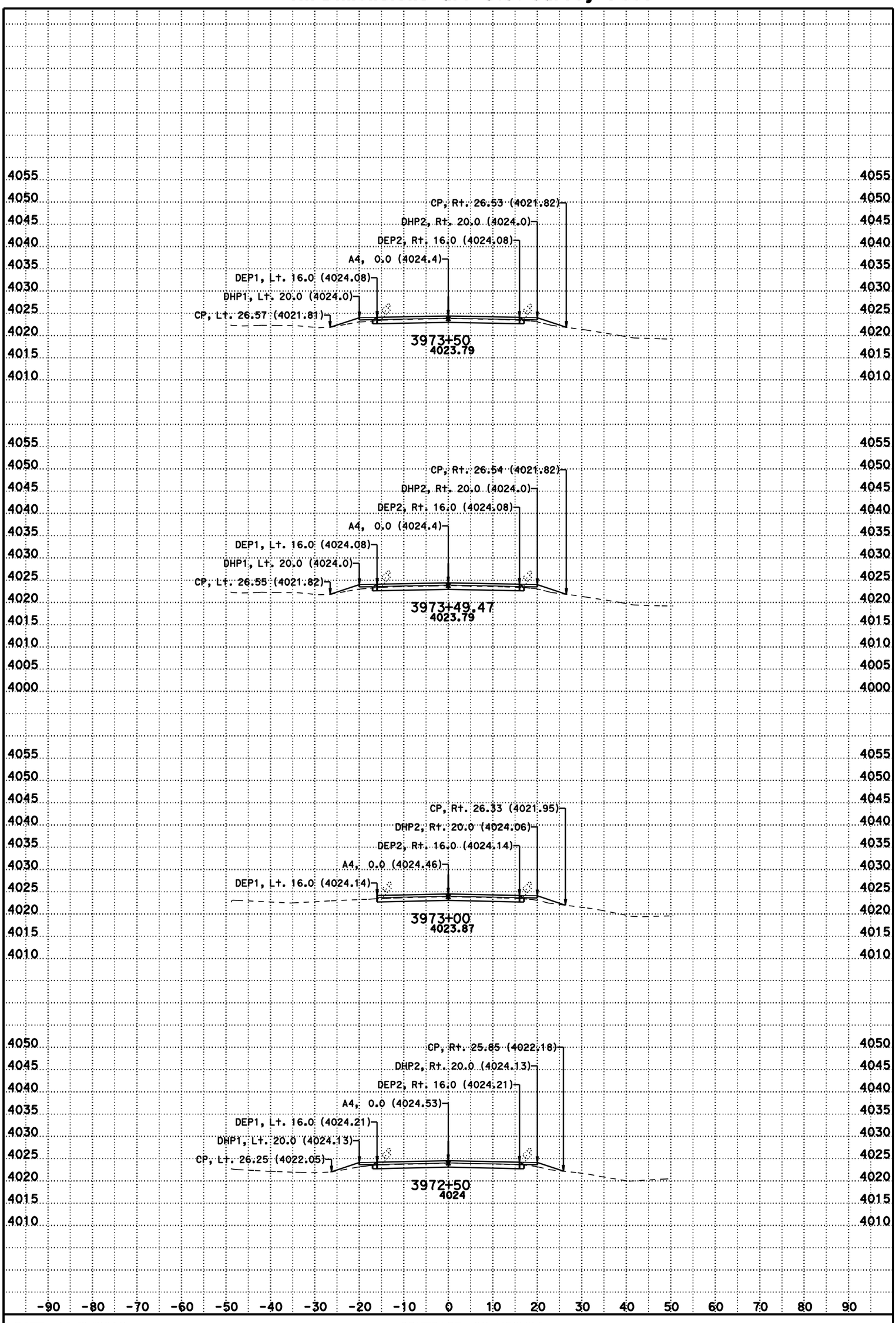

DATE: 11/8/2012

SCALE: 1" = 10' Horiz.
1" = 10' Vert.

CONTRACT: 02-3C0724

DIST/CO/RTE/PM: 02/Las/395/R61.5-R76.6

CREATED BY: BHS

KC Project: 3C070 File: D:\t2byrons*C070\a4fg5.ear

A4

CROSS SECTIONS

SHEET 201 OF 231

For Earthwork Development Only

All Dimensions are U.S. Survey Feet

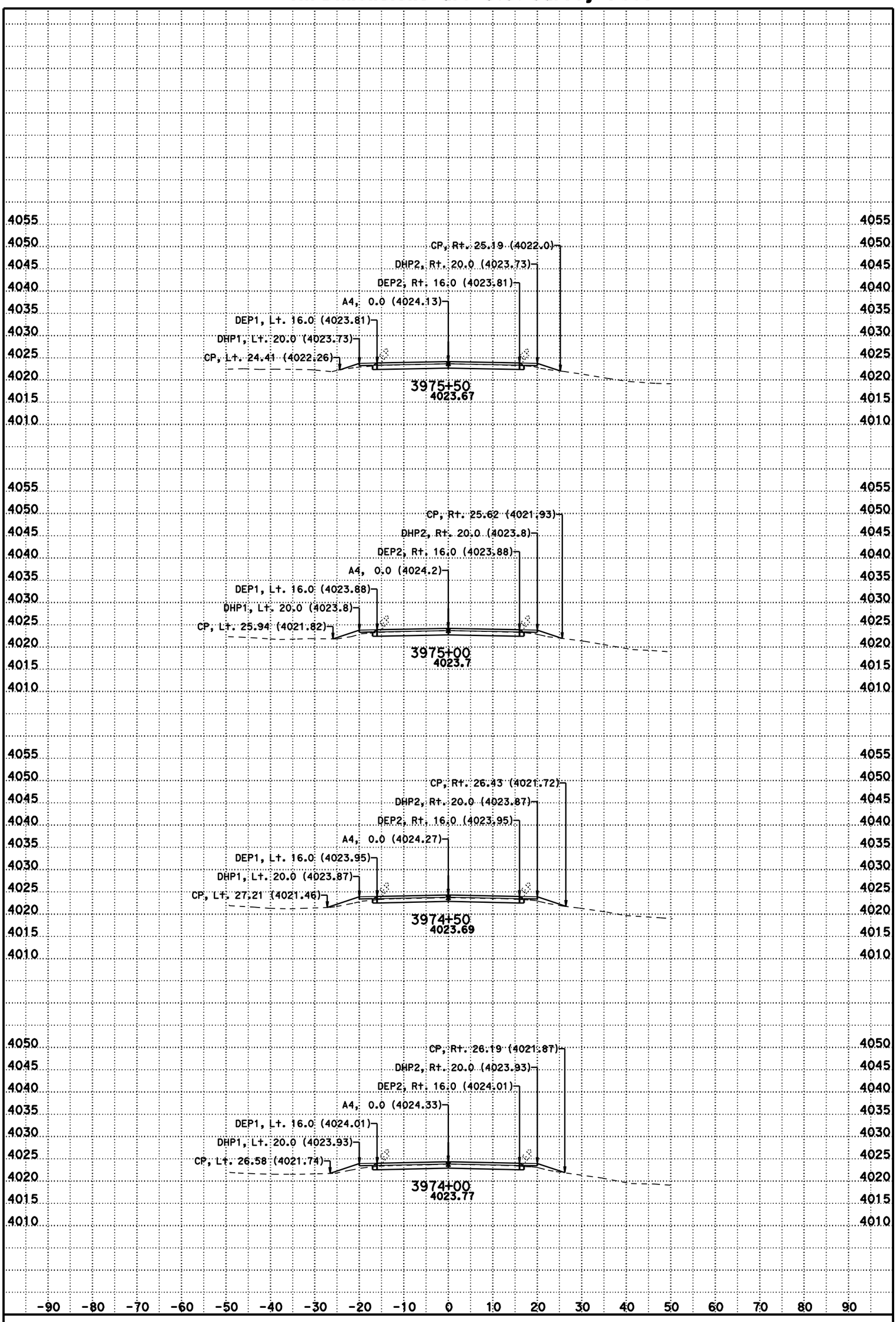

DATE: 11/8/2012

SCALE: 1" = 10' Horiz.
1" = 10' Vert.

CONTRACT: 02-3C0724

DIST/CO/RTE/PM: 02/Las/395/R61.5-R76.6

CREATED BY: BHS

KC Project: 3C070 File: D:\t2byrons*C070\a4fg5.ear

A4

CROSS SECTIONS

SHEET 202 OF 231

For Earthwork Development Only

All Dimensions are U.S. Survey Feet

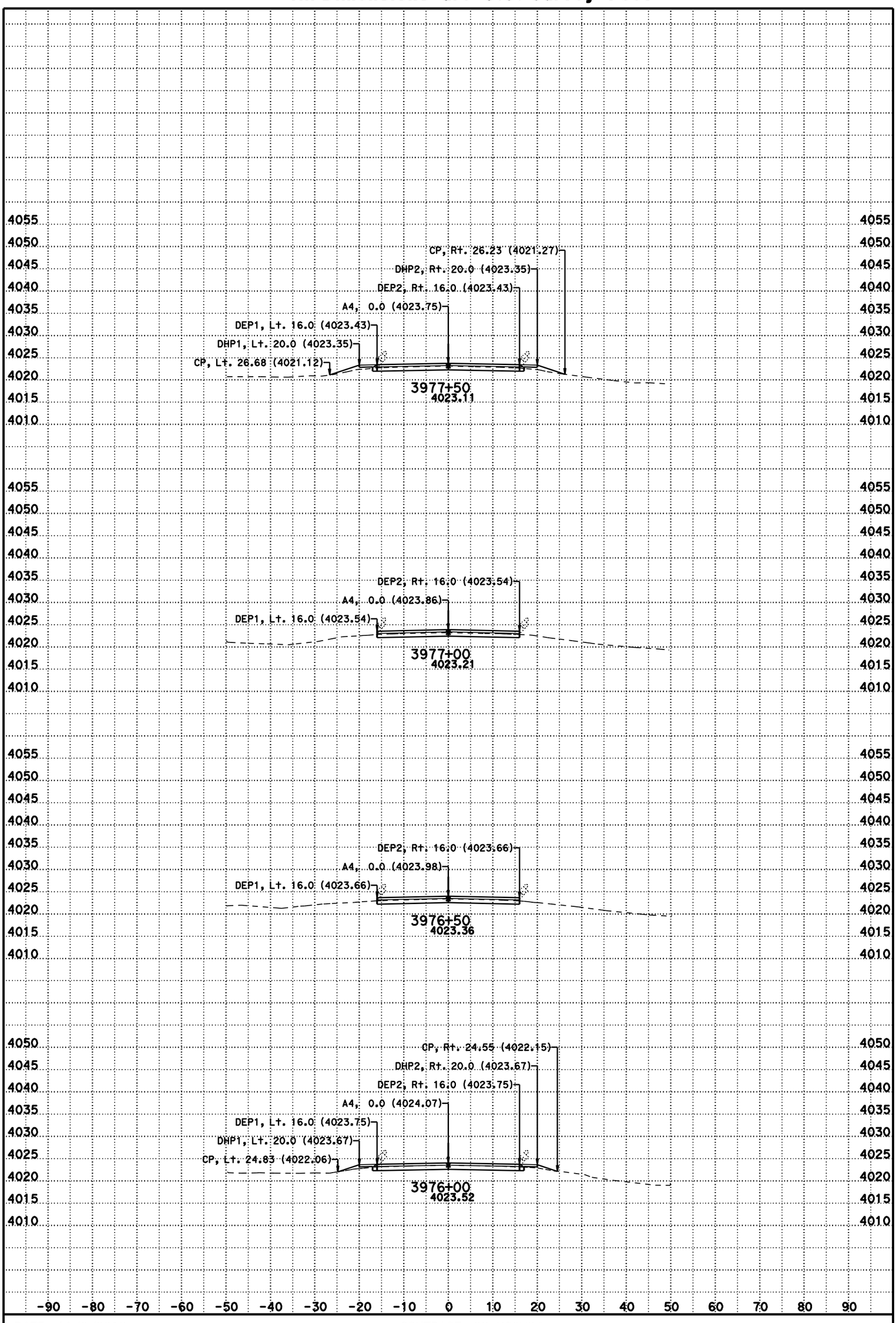

DATE: 11/8/2012

SCALE: 1" = 10' Horiz.
1" = 10' Vert.

CONTRACT: 02-3C0724

DIST/CO/RTE/PM: 02/Las/395/R61.5-R76.6

CREATED BY: BHS

KC Project: 3C070 File: D:\t2byrons*C070\a4fg5.ear

A4

CROSS SECTIONS

SHEET 203 OF 231

For Earthwork Development Only

All Dimensions are U.S. Survey Feet

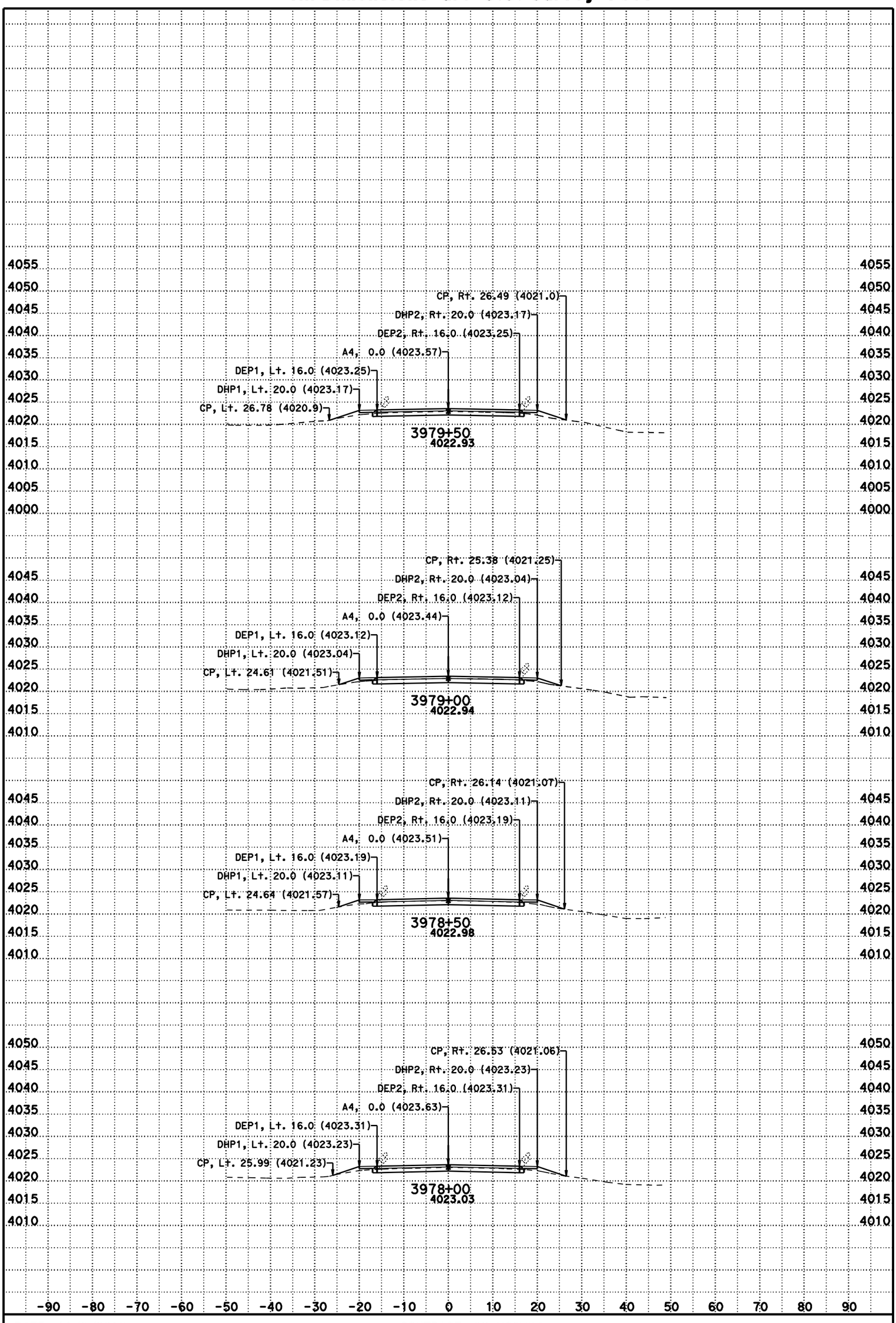

DATE: 11/8/2012

SCALE: 1" = 10' Horiz.
1" = 10' Vert.

CONTRACT: 02-3C0724

DIST/CO/RTE/PM: 02/Las/395/R61.5-R76.6

CREATED BY: BHS

KC Project: 3C070 File: D:\t2byrons*C070\a4fg5.ear

A4

CROSS SECTIONS

SHEET 204 OF 231

For Earthwork Development Only

All Dimensions are U.S. Survey Feet

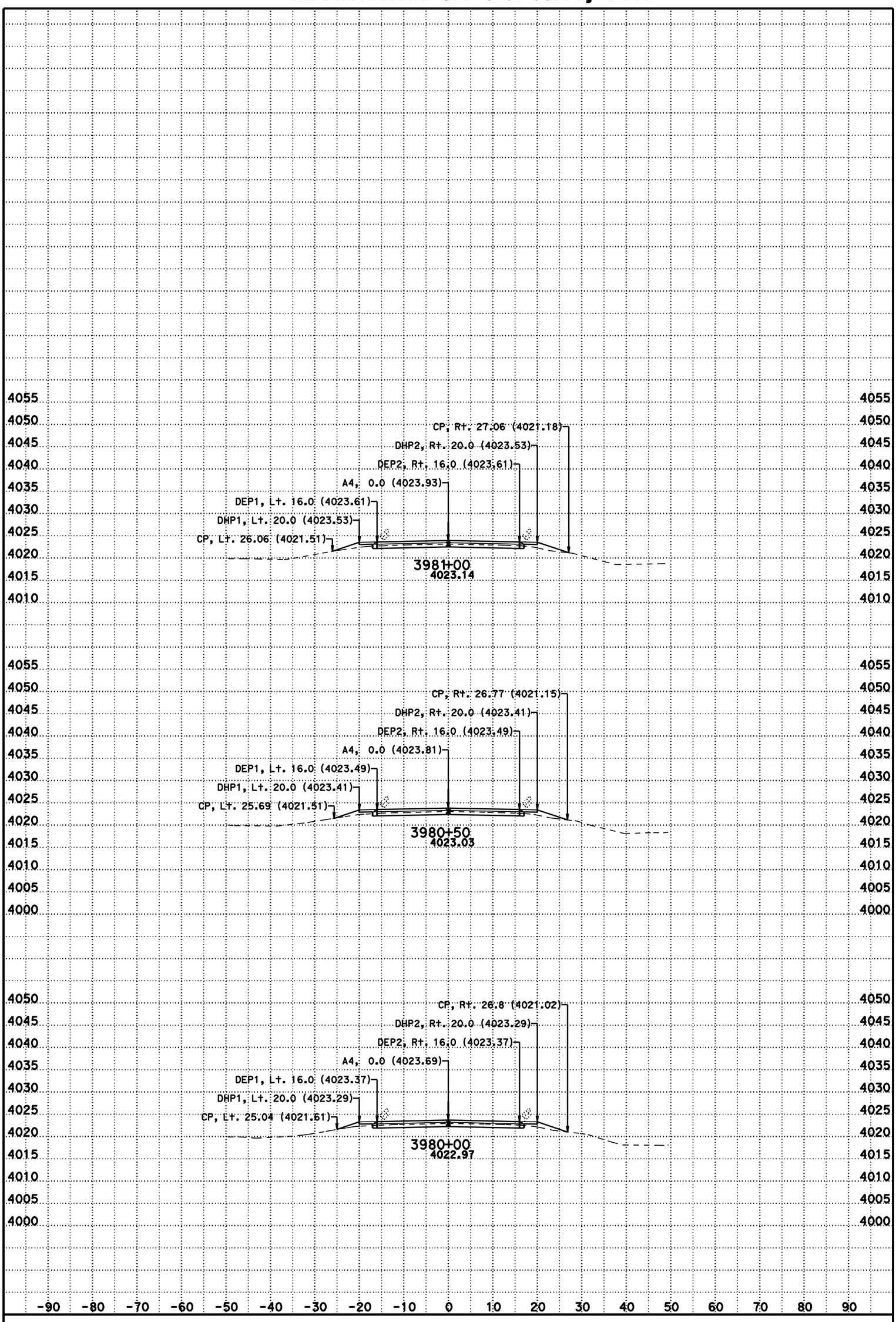

DATE: 11/8/2012

SCALE: 1" = 10' Horiz.
1" = 10' Vert.

CONTRACT: 02-3C0724

DIST/CO/RTE/PM: 02/Las/395/R61.5-R76.6

CREATED BY: BHS

KC Project: 3C070 File: D:\t2byrons*C070\a4fg5.ear

A4

CROSS SECTIONS

SHEET 205 OF 231

For Earthwork Development Only

All Dimensions are U.S. Survey Feet

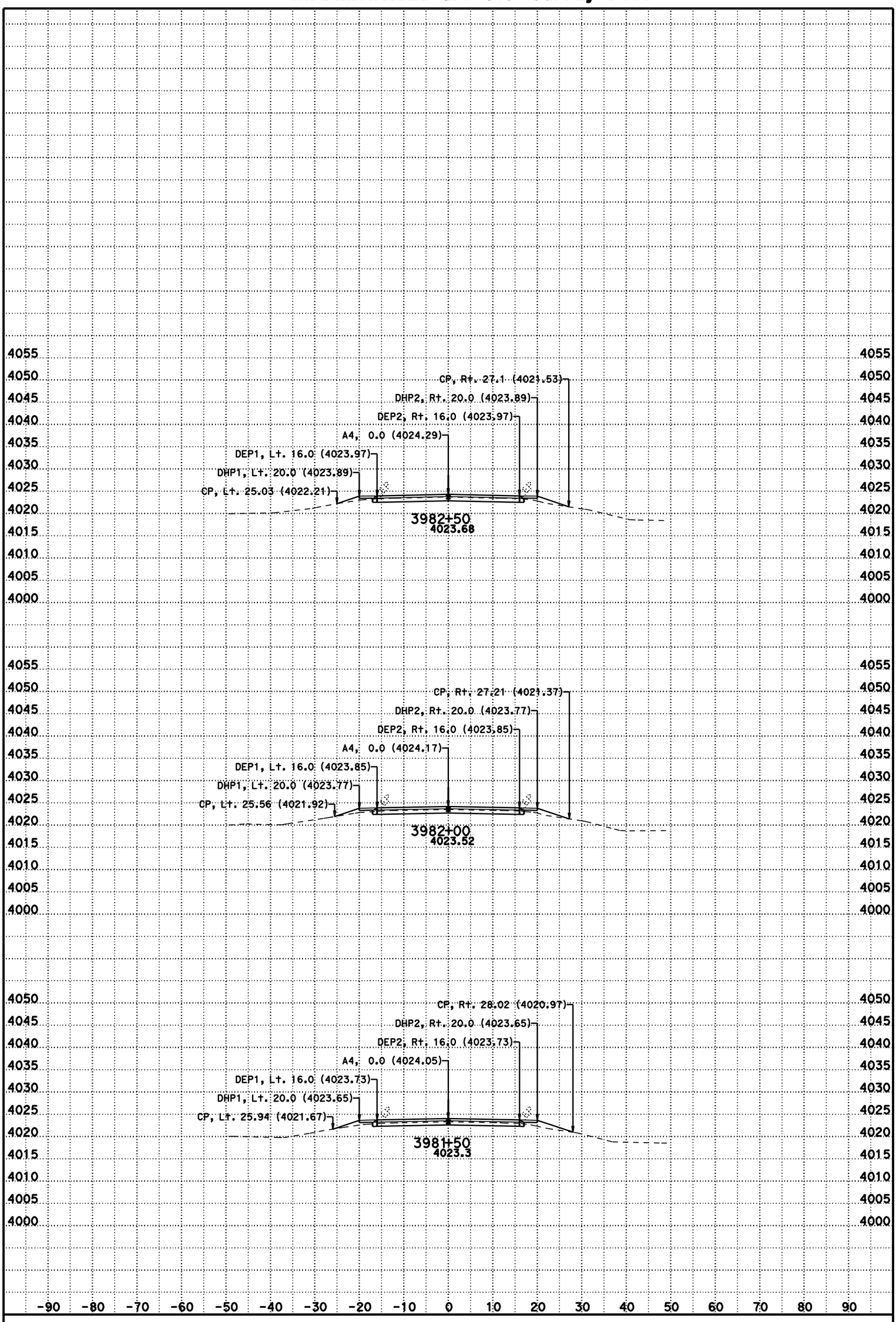

DATE: 11/8/2012

SCALE: 1" = 10' Horiz.
1" = 10' Vert.

CONTRACT: 02-3C0724

DIST/CO/RTE/PM: 02/Las/395/R61.5-R76.6

CREATED BY: BHS

KC Project: 3C070 File: D:\t2byrons*C070\a4fg5.ear

A4

CROSS SECTIONS

For Earthwork Development Only

All Dimensions are U.S. Survey Feet

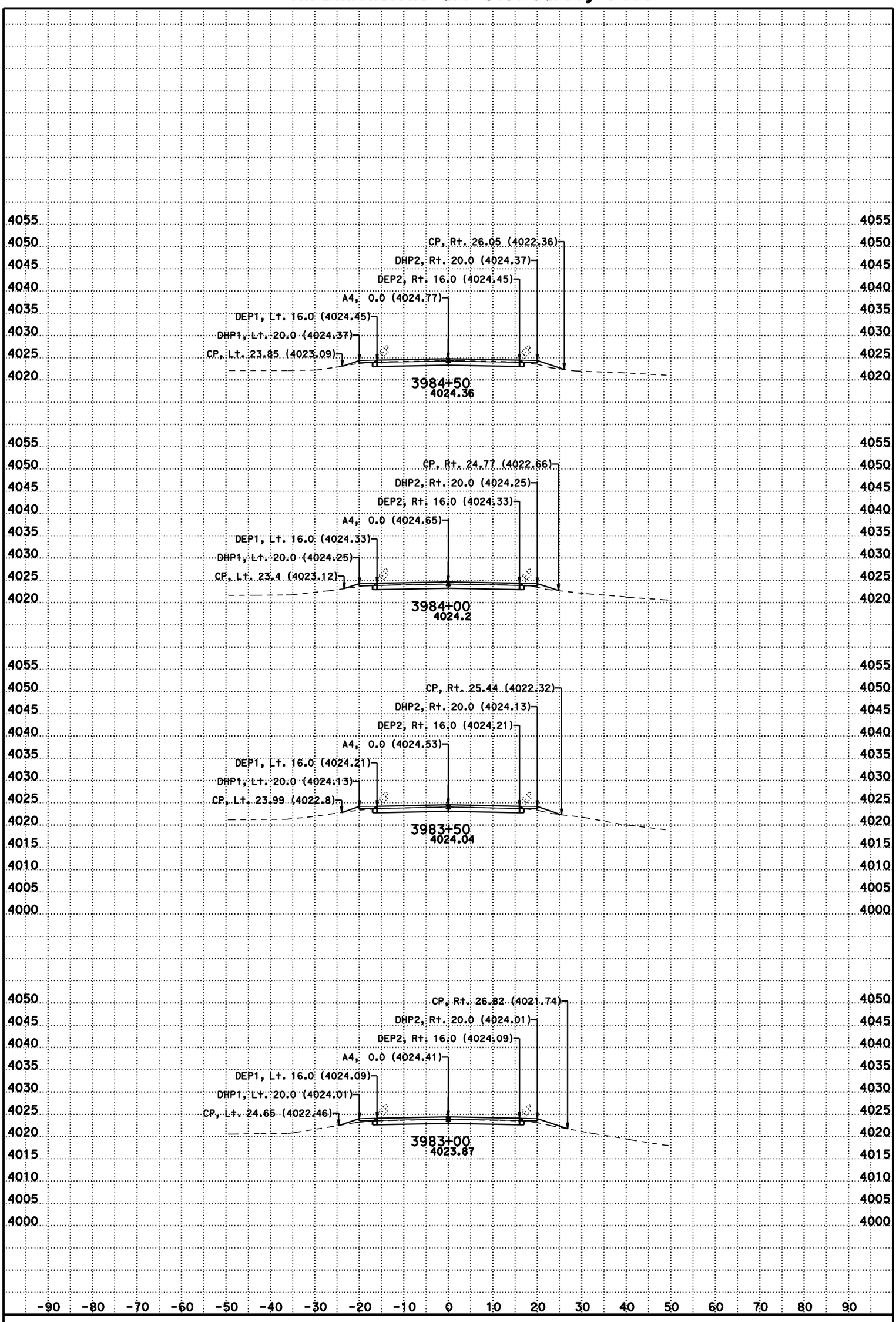

DATE: 11/8/2012

SCALE: 1" = 10' Horiz.
1" = 10' Vert.

CONTRACT: 02-3C0724

DIST/CO/RTE/PM: 02/Las/395/R61.5-R76.6

CREATED BY: BHS

KC Project: 3C070 File: D:\t2byrons*C070\a4fg5.ear

A4

CROSS SECTIONS

SHEET 207 OF 231

For Earthwork Development Only

All Dimensions are U.S. Survey Feet

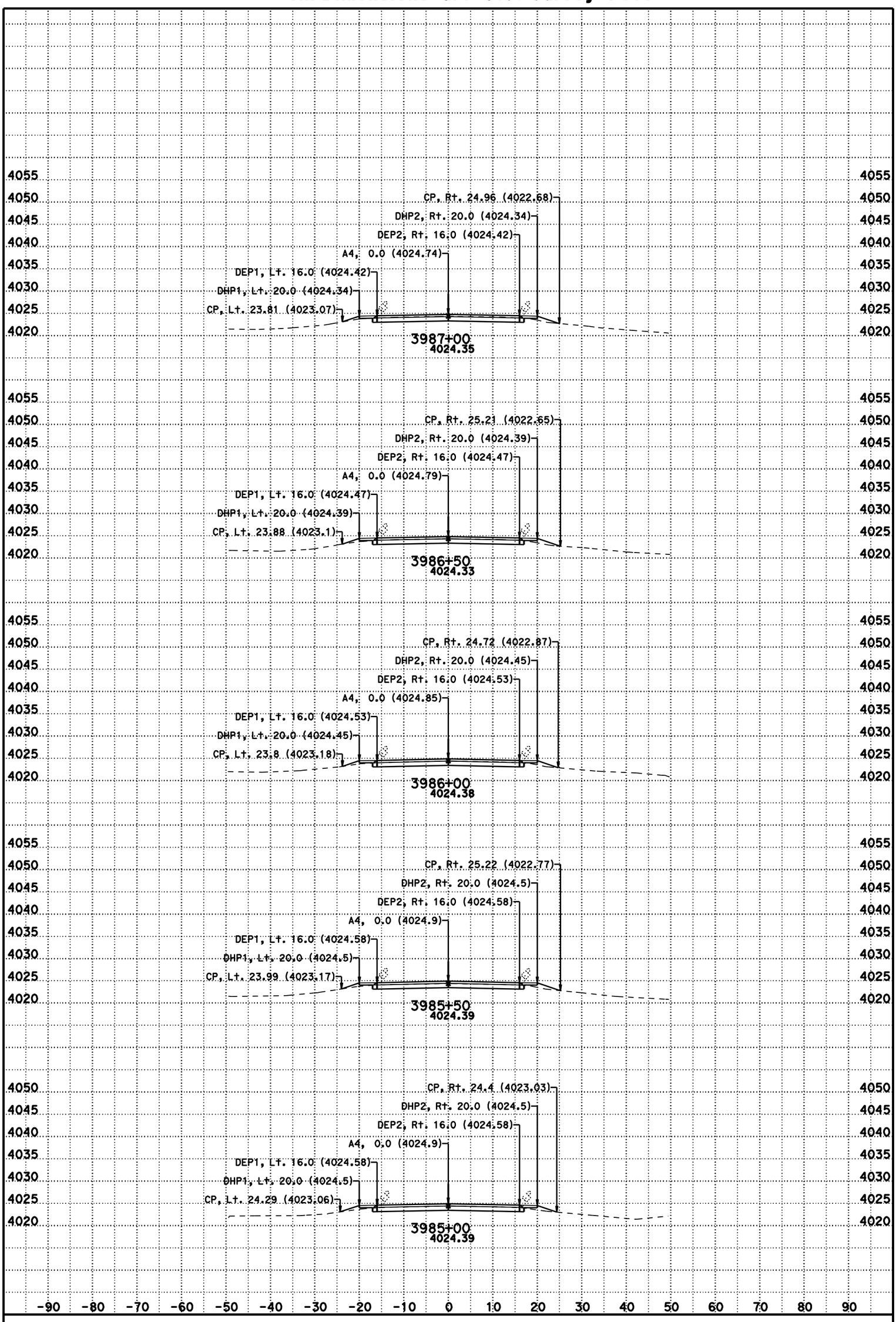

DATE: 11/8/2012

SCALE: 1" = 10' Horiz.
1" = 10' Vert.

CONTRACT: 02-3C0724

DIST/CO/RTE/PM: 02/Las/395/R61.5-R76.6

CREATED BY: BHS

KC Project: 3C070 File: D:\t2byrons*C070\a4fg5.ear

A4

CROSS SECTIONS

SHEET 208 OF 231

For Earthwork Development Only

All Dimensions are U.S. Survey Feet

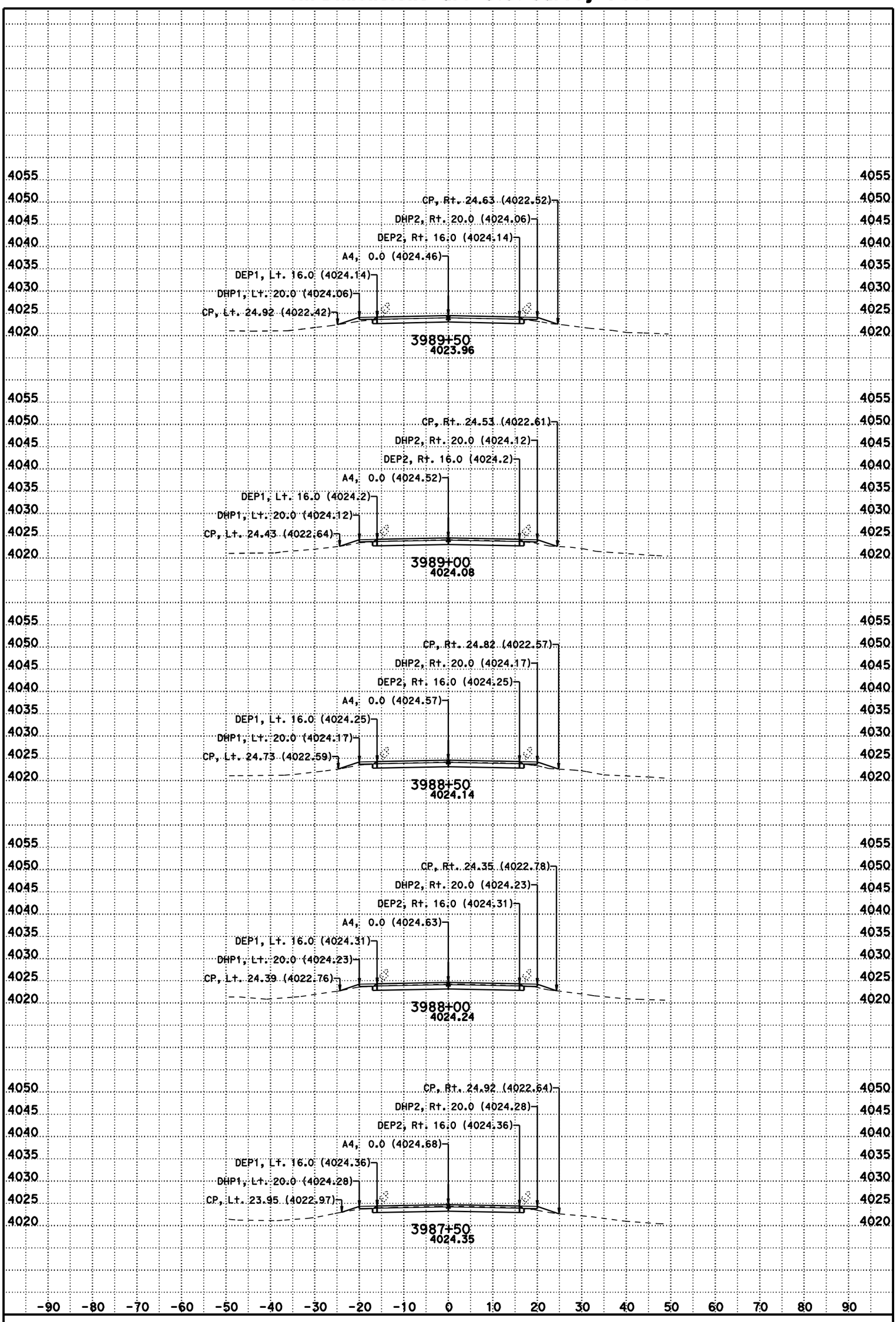

DATE: 11/8/2012

SCALE: 1" = 10' Horiz.
1" = 10' Vert.

CONTRACT: 02-3C0724

DIST/CO/RTE/PM: 02/Las/395/R61.5-R76.6

CREATED BY: BHS

KC Project: 3C070 File: D:\t2byrons*C070\a4fg5.ear

A4

CROSS SECTIONS

SHEET 209 OF 231

For Earthwork Development Only

All Dimensions are U.S. Survey Feet

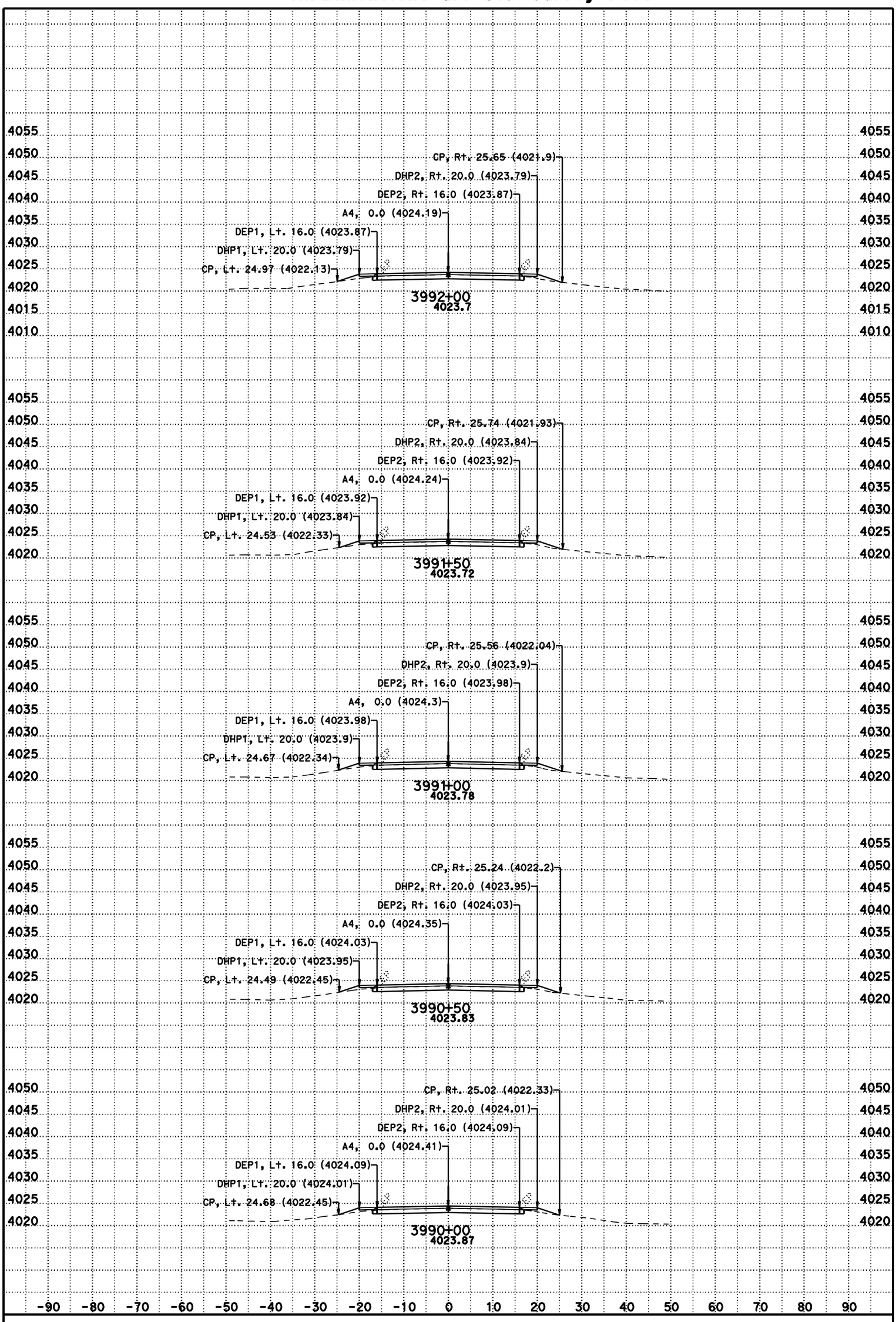

DATE: 11/8/2012

SCALE: 1" = 10' Horiz.
1" = 10' Vert.

CONTRACT: 02-3C0724

DIST/CO/RTE/PM: 02/Las/395/R61.5-R76.6

CREATED BY: BHS

KC Project: 3C070 File: D:\t2byrons*C070\a4fg5.ear

A4

CROSS SECTIONS

SHEET 210 OF 231

For Earthwork Development Only

All Dimensions are U.S. Survey Feet

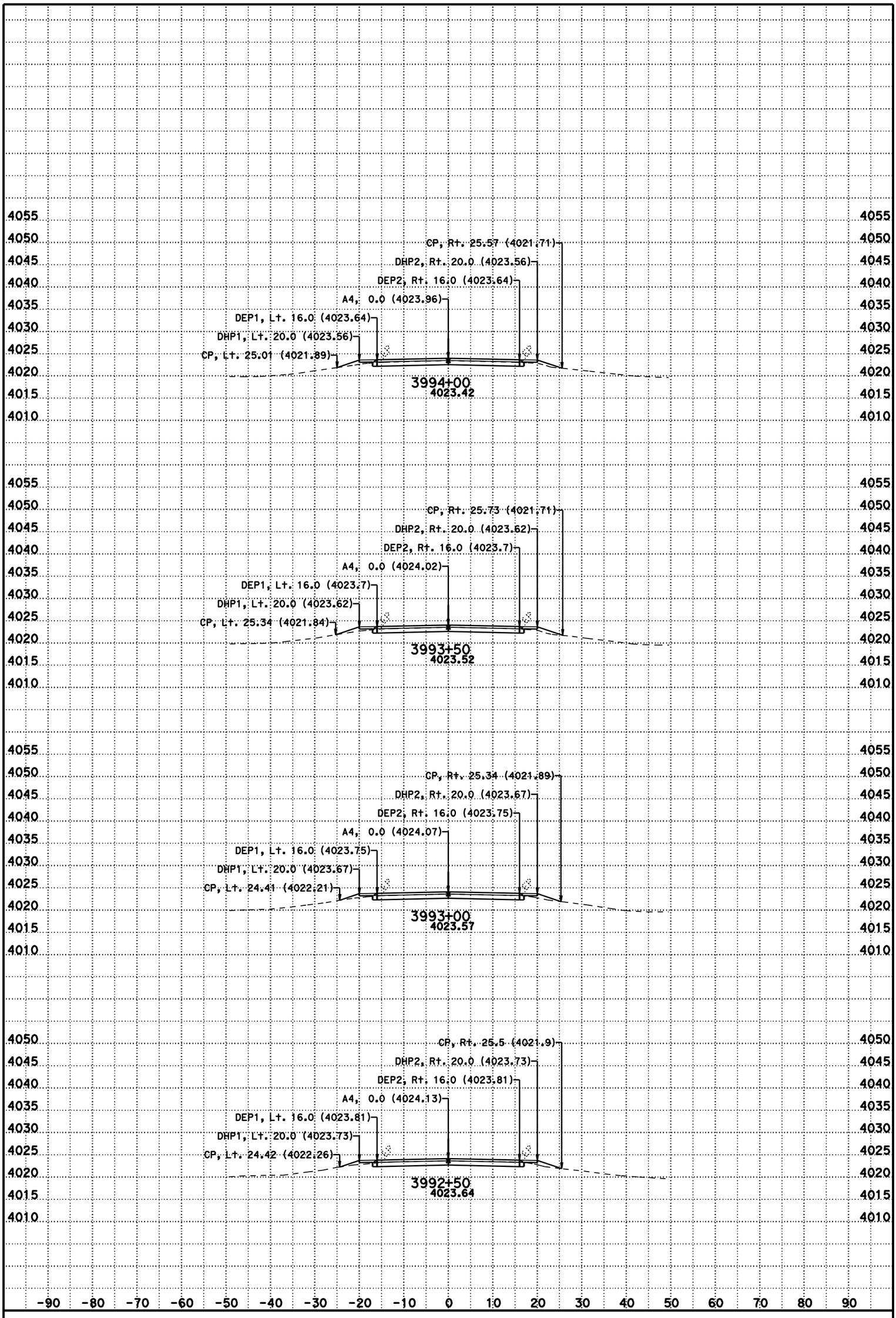

DATE: 11/8/2012

SCALE: 1" = 10' Horiz.
1" = 10' Vert.

CONTRACT: 02-3C0724

DIST/CO/RTE/PM: 02/Las/395/R61.5-R76.6

CREATED BY: BHS

KC Project: 3C070 File: D:\t2byrons*C070\a4fg5.ear

A4

CROSS SECTIONS

SHEET 211 OF 231

For Earthwork Development Only

All Dimensions are U.S. Survey Feet

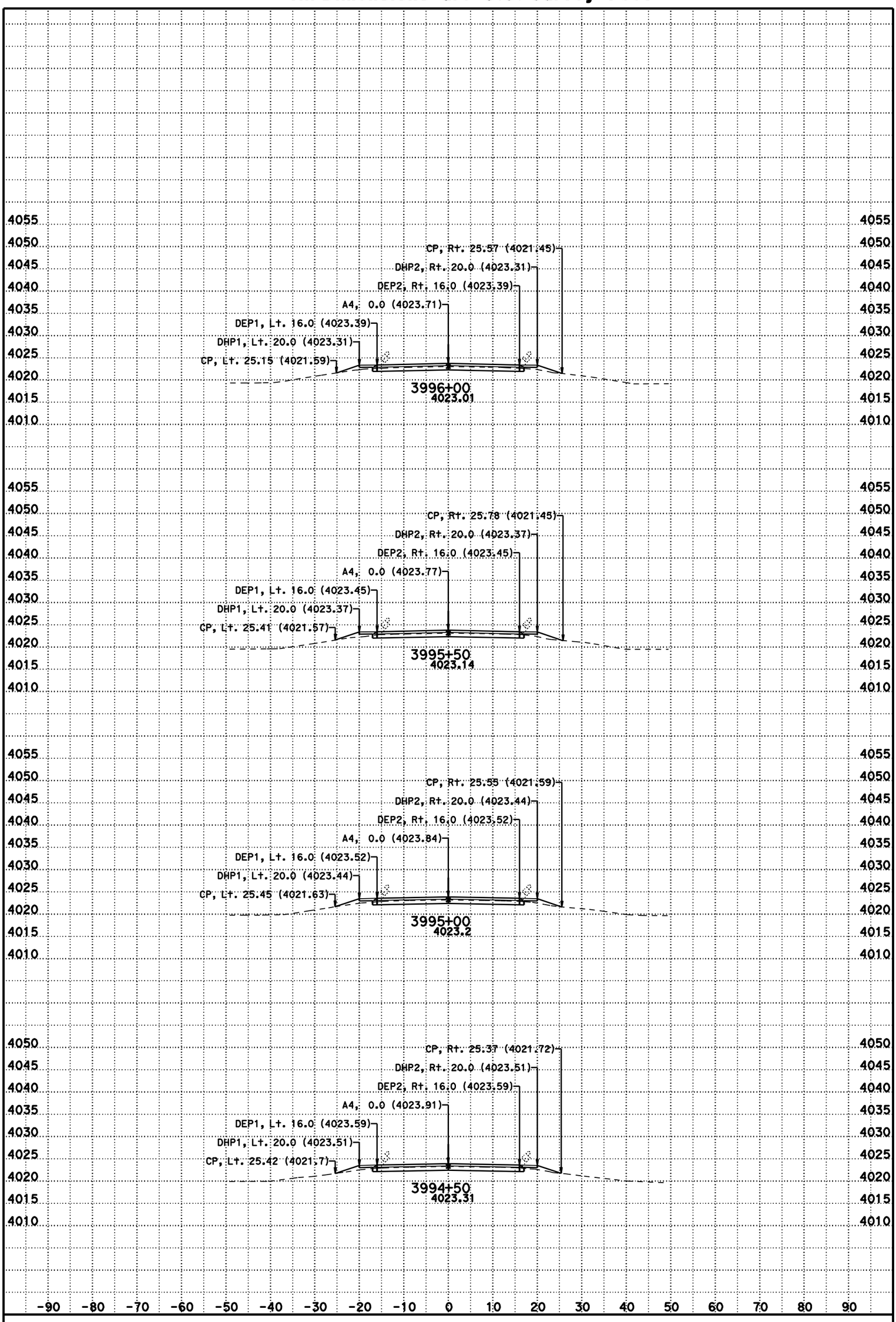

DATE: 11/8/2012

SCALE: 1" = 10' Horiz.
1" = 10' Vert.

CONTRACT: 02-3C0724

DIST/CO/RTE/PM: 02/Las/395/R61.5-R76.6

CREATED BY: BHS

KC Project: 3C070 File: D:\t2byrons*C070\a4fg5.ear

A4

CROSS SECTIONS

SHEET 212 OF 231

For Earthwork Development Only

All Dimensions are U.S. Survey Feet

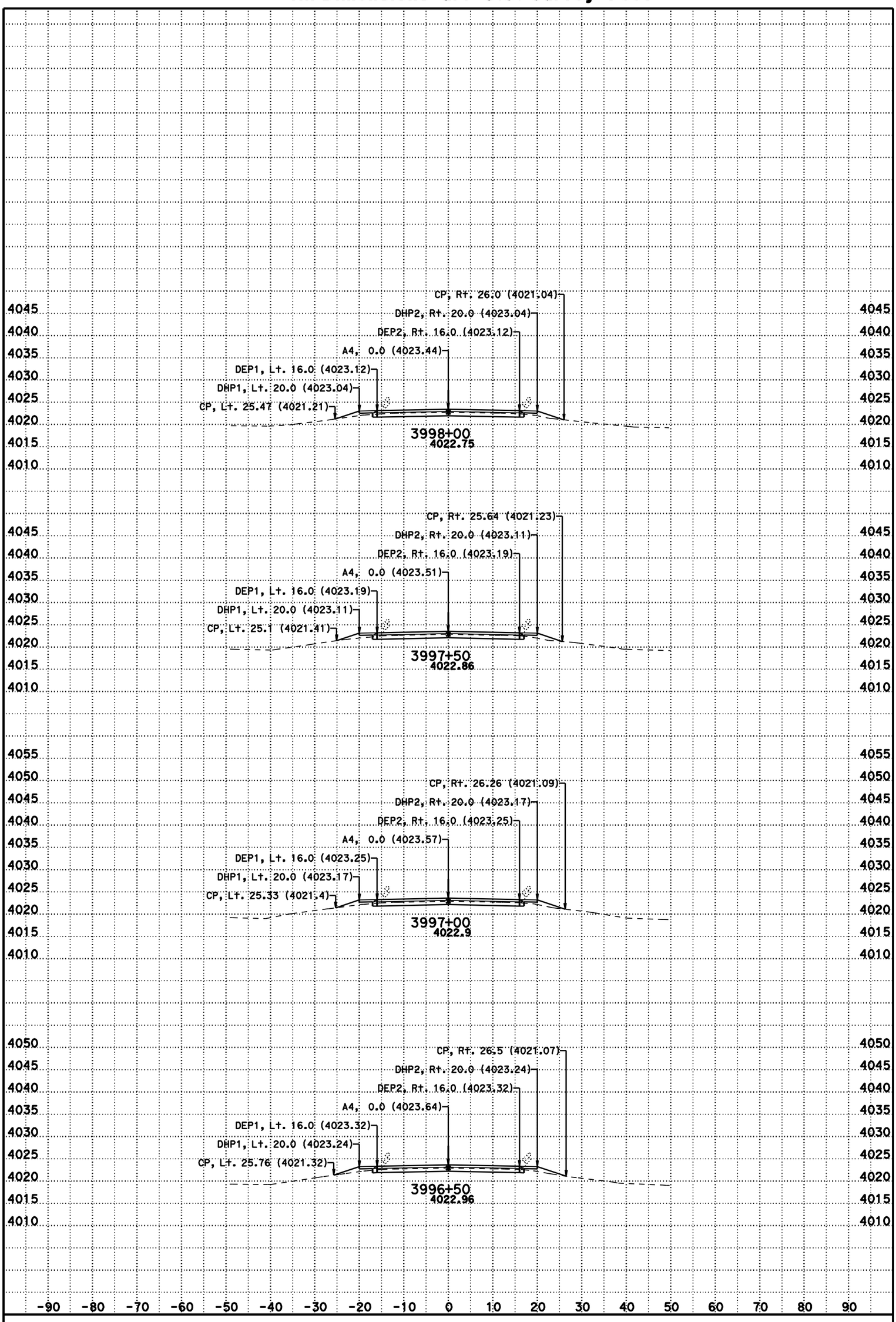

DATE: 11/8/2012

SCALE: 1" = 10' Horiz.
1" = 10' Vert.

CONTRACT: 02-3C0724

DIST/CO/RTE/PM: 02/Las/395/R61.5-R76.6

CREATED BY: BHS

KC Project: 3C070 File: D:\t2byrons*C070\a4fg5.ear

A4

CROSS SECTIONS

SHEET 213 OF 231

For Earthwork Development Only

All Dimensions are U.S. Survey Feet

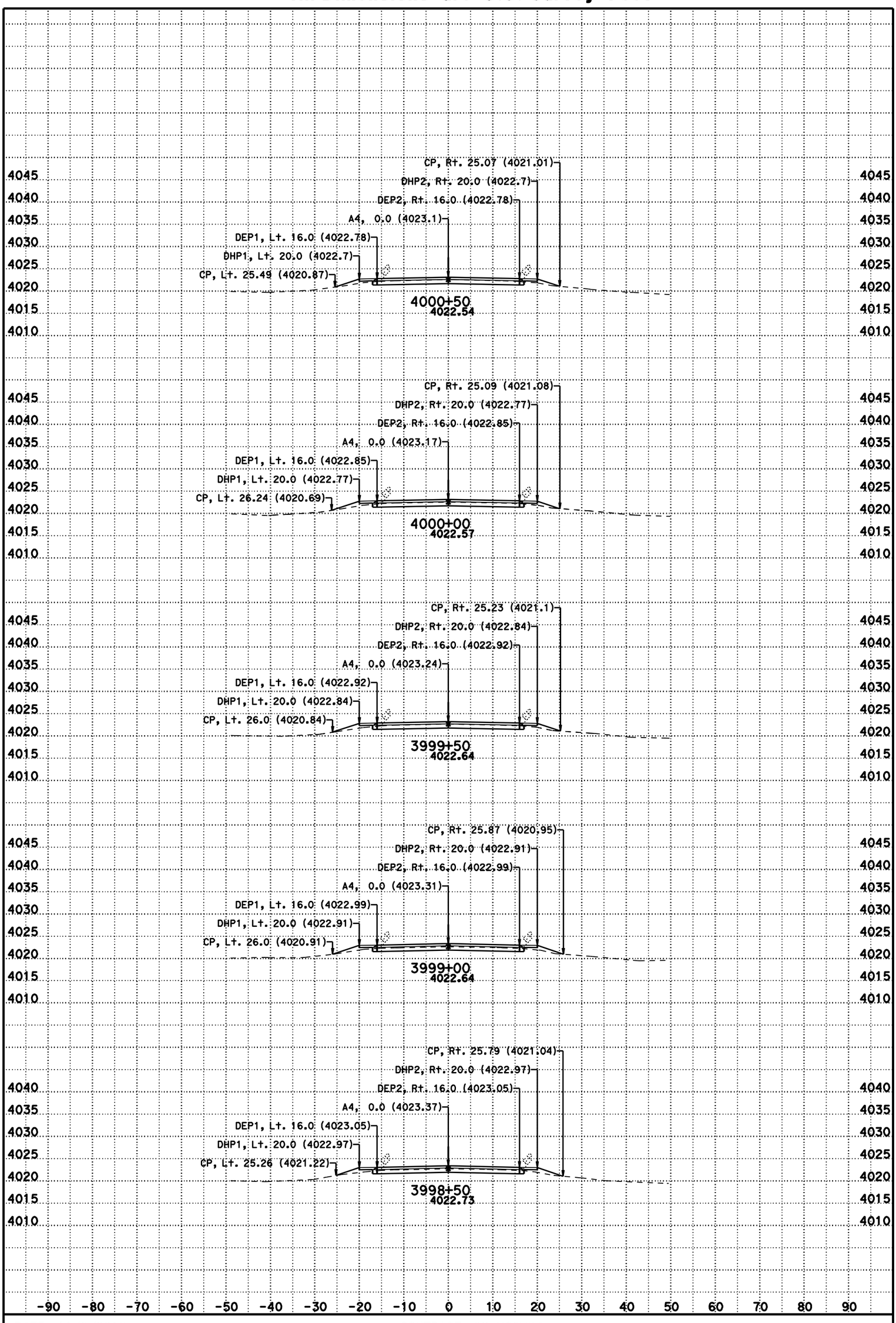

DATE: 11/8/2012

SCALE: 1" = 10' Horiz.
1" = 10' Vert.

CONTRACT: 02-3C0724

DIST/CO/RTE/PM: 02/Las/395/R61.5-R76.6

CREATED BY: BHS

KC Project: 3C070 File: D:\t2byrons*C070\a4fg5.ear

A4

CROSS SECTIONS

For Earthwork Development Only

All Dimensions are U.S. Survey Feet

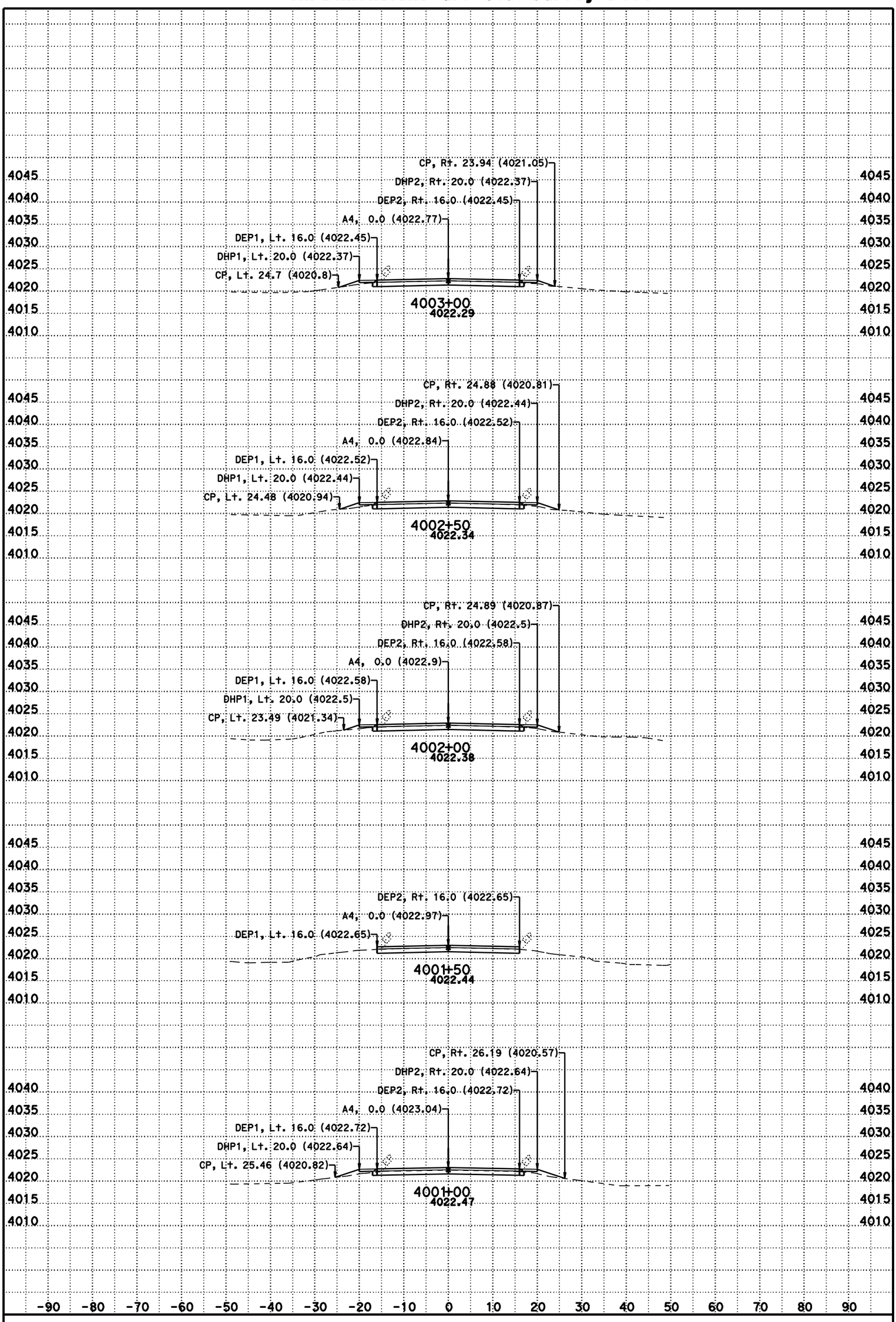

DATE: 11/8/2012

SCALE: 1" = 10' Horiz.
1" = 10' Vert.

CONTRACT: 02-3C0724

DIST/CO/RTE/PM: 02/Las/395/R61.5-R76.6

CREATED BY: BHS

KC Project: 3C070 File: D:\t2byrons*C070\a4fg5.ear

A4

CROSS SECTIONS

For Earthwork Development Only

All Dimensions are U.S. Survey Feet

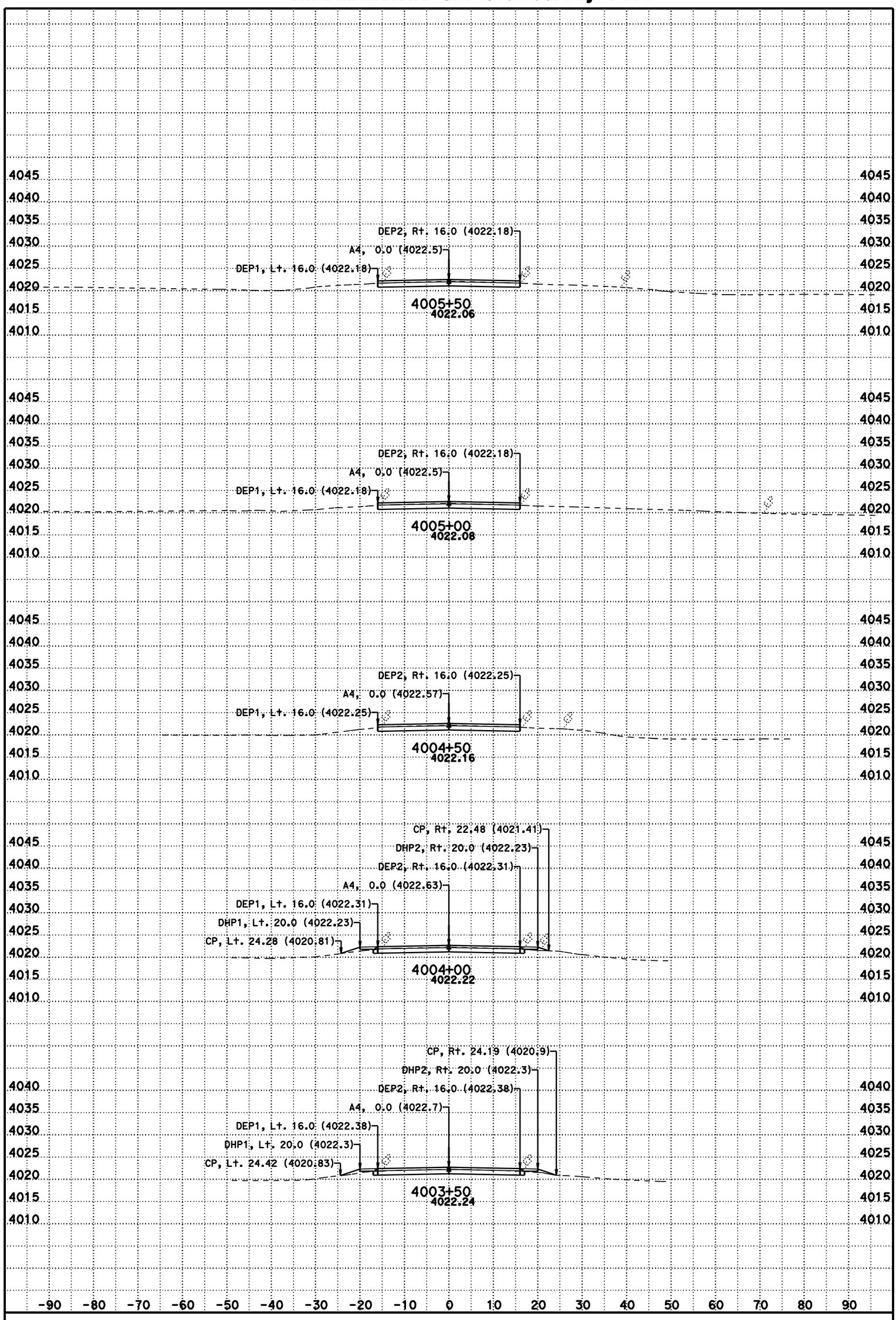

DATE: 11/8/2012

SCALE: 1" = 10' Horiz.
1" = 10' Vert.

CONTRACT: 02-3C0724

DIST/CO/RTE/PM: 02/Las/395/R61.5-R76.6

CREATED BY: BHS

KC Project: 3C070 File: D:\t2byrons*C070\a4fg5.ear

A4

CROSS SECTIONS

SHEET 216 OF 231

For Earthwork Development Only

All Dimensions are U.S. Survey Feet

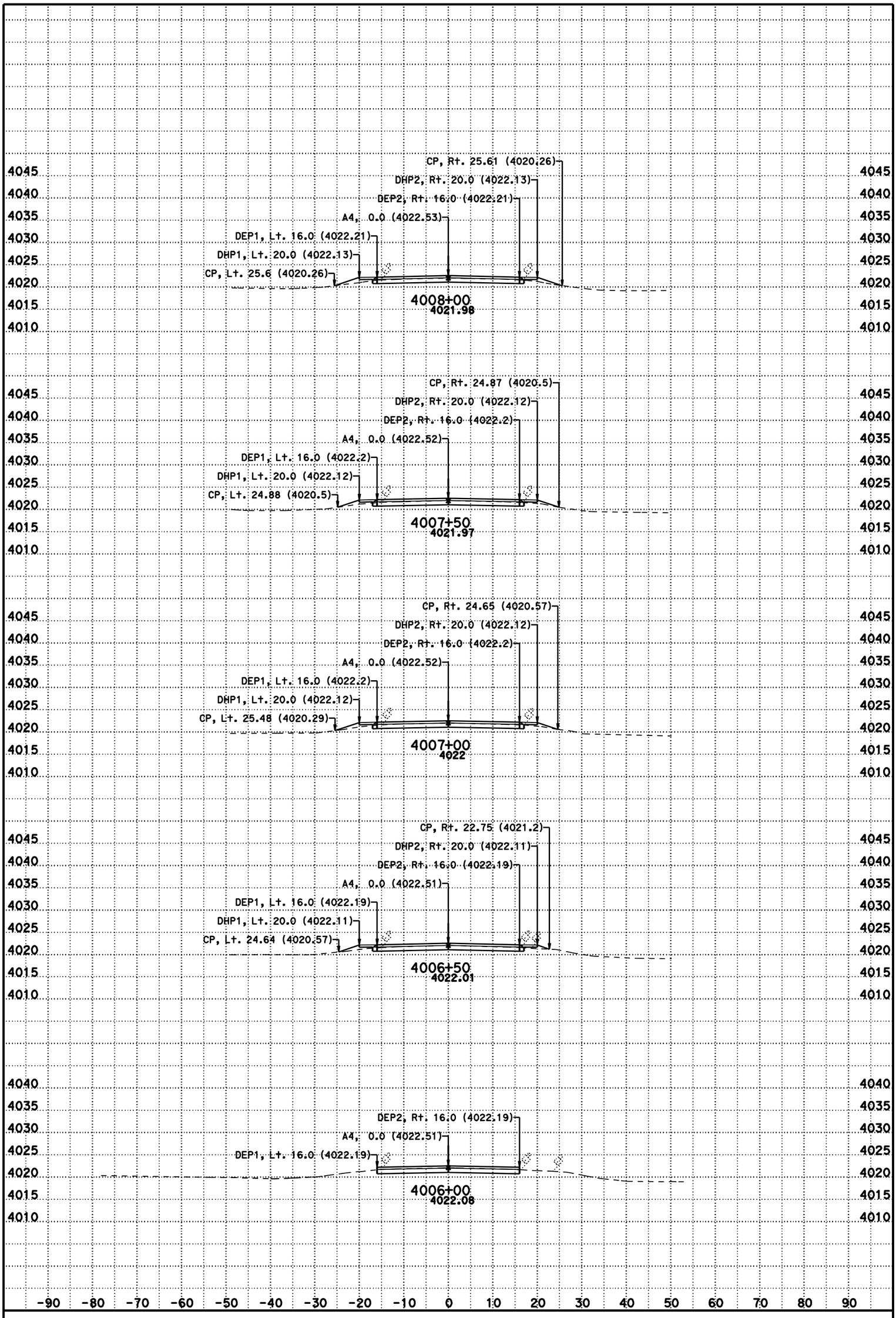

DATE: 11/8/2012

SCALE: 1" = 10' Horiz.
1" = 10' Vert.

CONTRACT: 02-3C0724

DIST/CO/RTE/PM: 02/Las/395/R61.5-R76.6

CREATED BY: BHS

KC Project: 3C070 File: D:\t2byrons*C070\a4fg5.ear

A4

CROSS SECTIONS

For Earthwork Development Only

All Dimensions are U.S. Survey Feet

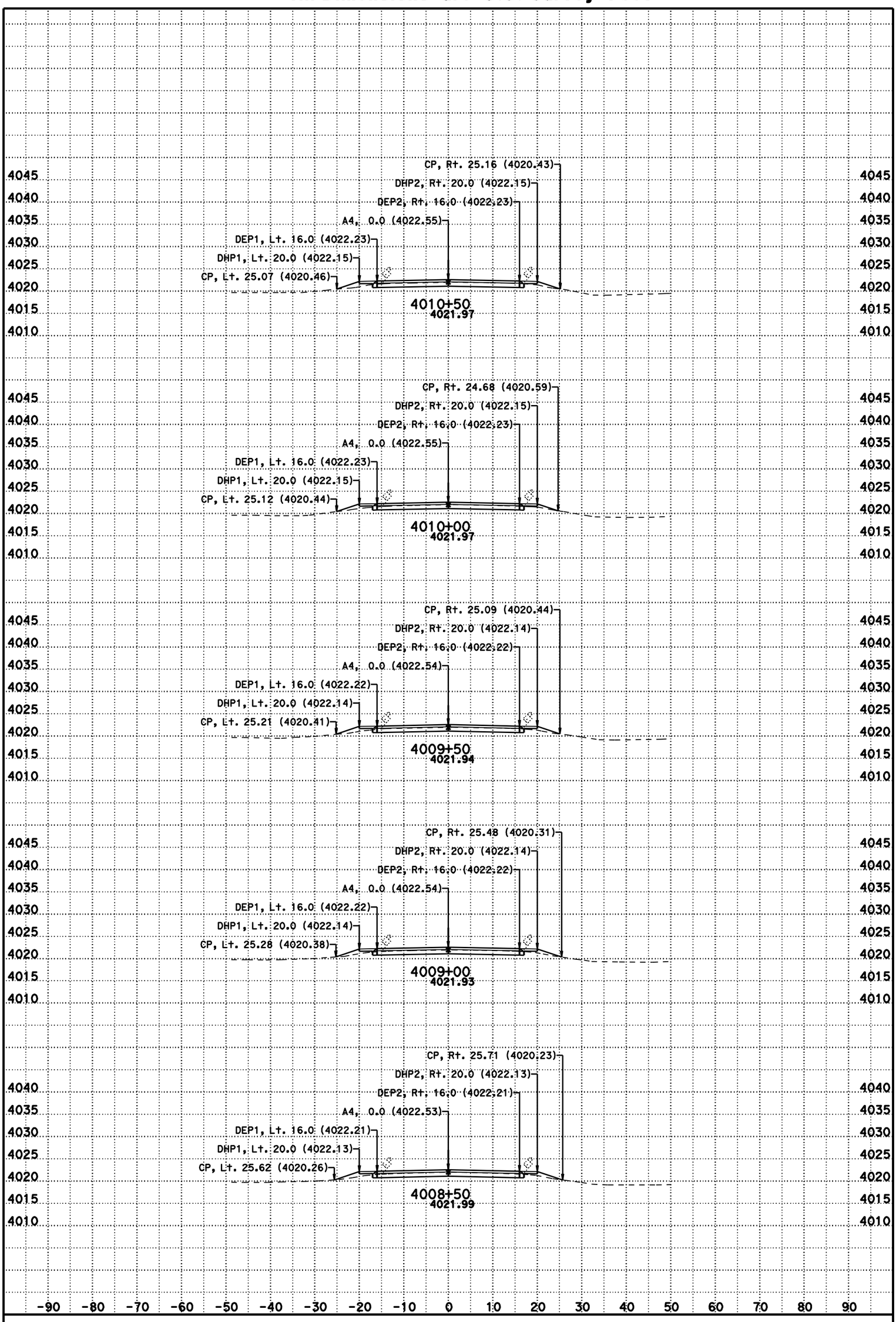

DATE: 11/8/2012

SCALE: 1" = 10' Horiz.
1" = 10' Vert.

CONTRACT: 02-3C0724

DIST/CO/RTE/PM: 02/Las/395/R61.5-R76.6

CREATED BY: BHS

KC Project: 3C070 File: D:\t2byrons*C070\a4fg5.ear

A4

CROSS SECTIONS

SHEET 218 OF 231

For Earthwork Development Only

All Dimensions are U.S. Survey Feet

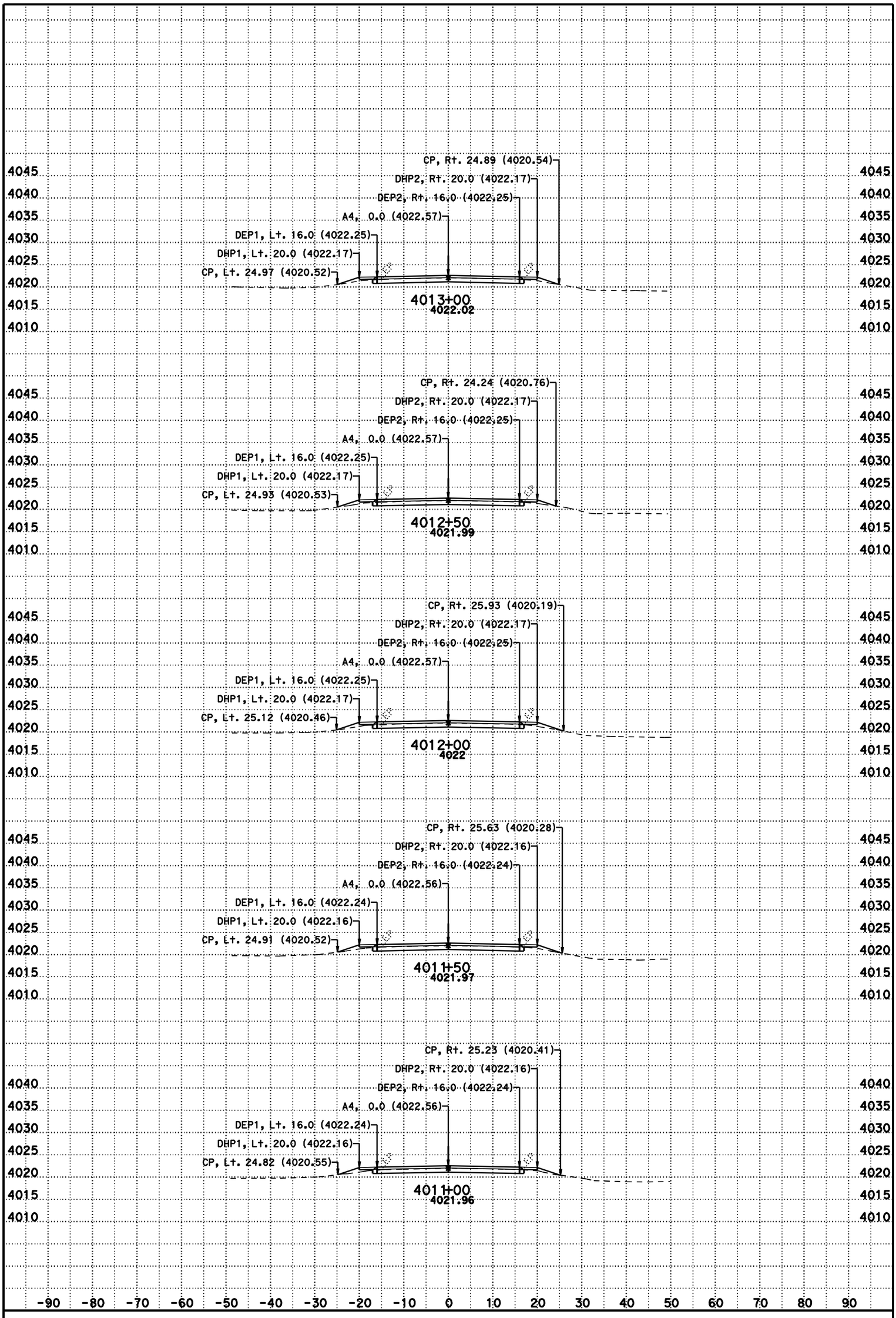

DATE: 11/8/2012

SCALE: 1" = 10' Horiz.
1" = 10' Vert.

CONTRACT: 02-3C0724

DIST/CO/RTE/PM: 02/Las/395/R61.5-R76.6

CREATED BY: BHS

KC Project: 3C070 File: D:\t2byrons*C070\a4fg5.ear

A4

CROSS SECTIONS

For Earthwork Development Only

All Dimensions are U.S. Survey Feet

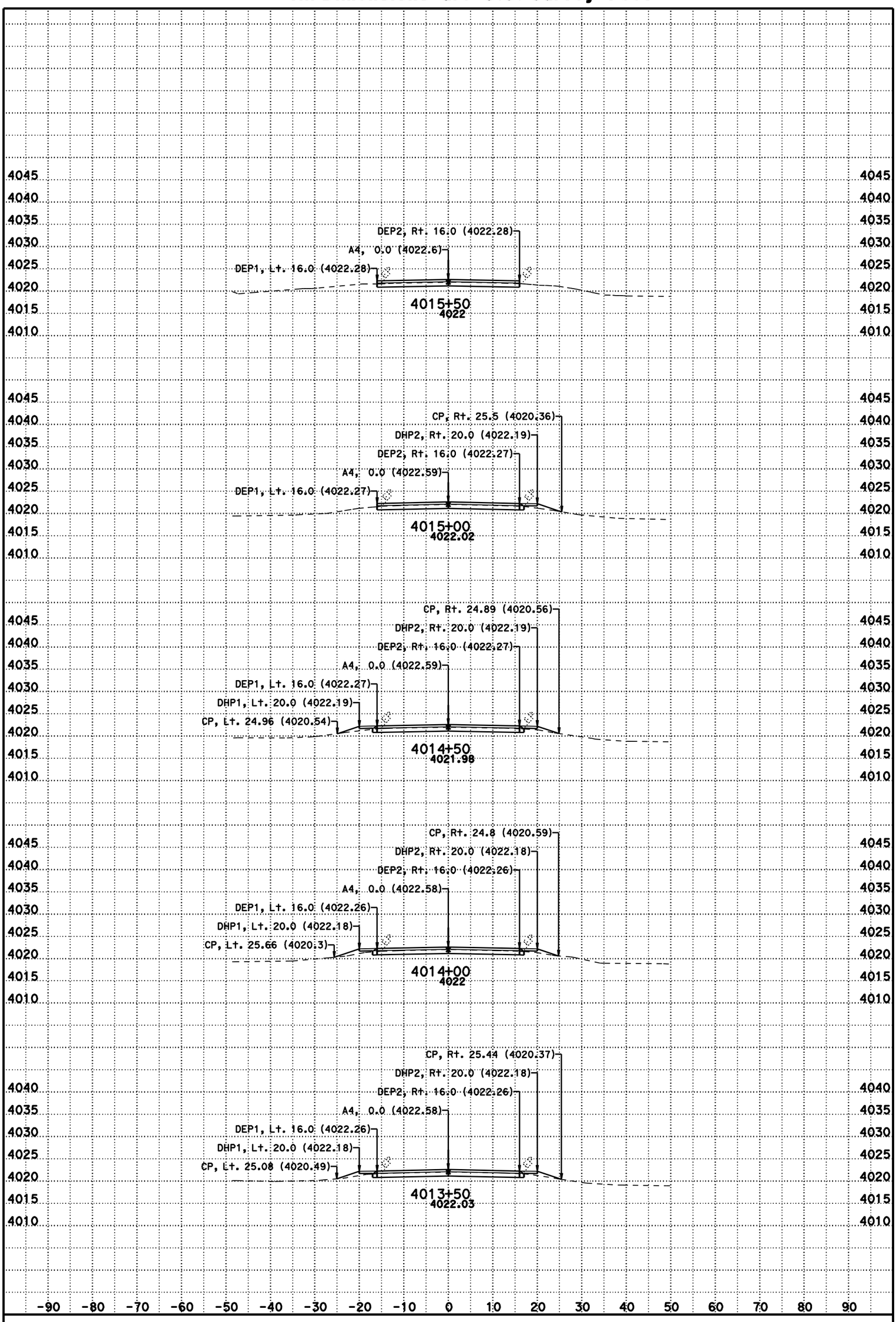

DATE: 11/8/2012

SCALE: 1" = 10' Horiz.
1" = 10' Vert.

CONTRACT: 02-3C0724

DIST/CO/RTE/PM: 02/Las/395/R61.5-R76.6

CREATED BY: BHS

KC Project: 3C070 File: D:\t2byrons*C070\a4fg5.ear

A4

CROSS SECTIONS

SHEET 220 OF 231

For Earthwork Development Only

All Dimensions are U.S. Survey Feet

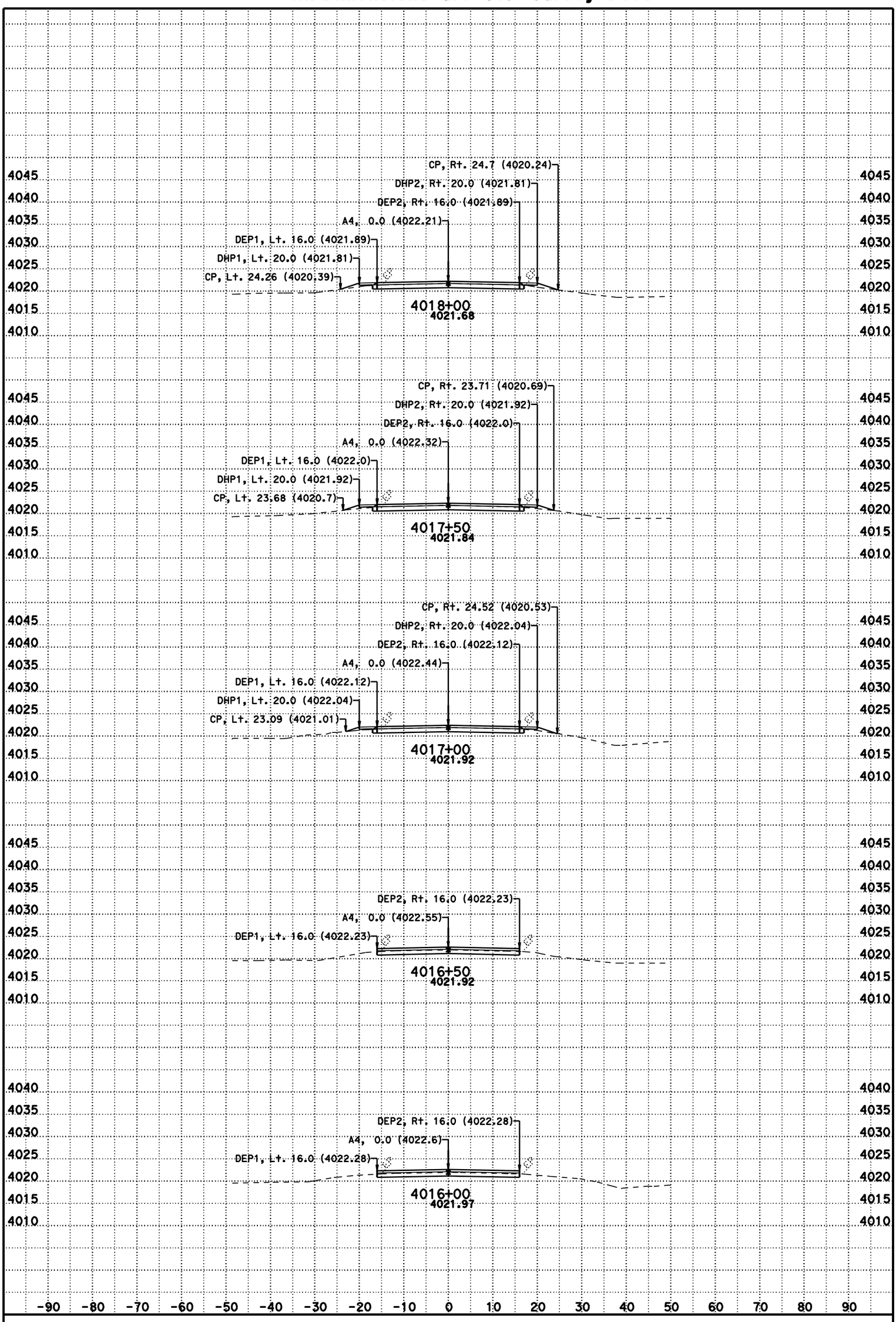

DATE: 11/8/2012

SCALE: 1" = 10' Horiz.
1" = 10' Vert.

CONTRACT: 02-3C0724

DIST/CO/RTE/PM: 02/Las/395/R61.5-R76.6

CREATED BY: BHS

KC Project: 3C070 File: D:\t2byrons*C070\a4fg5.ear

A4

CROSS SECTIONS

SHEET 221 OF 231

For Earthwork Development Only

All Dimensions are U.S. Survey Feet

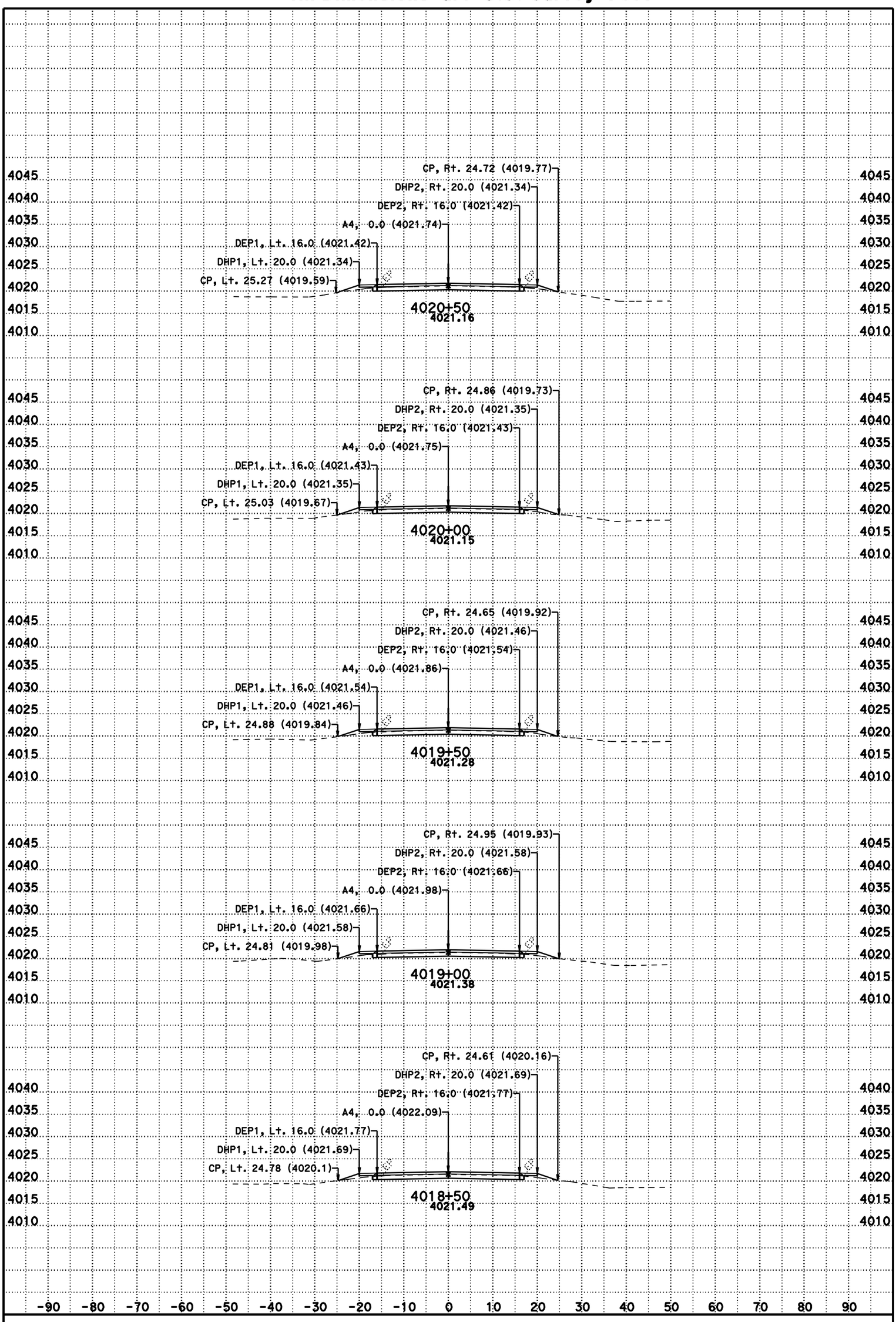

DATE: 11/8/2012

SCALE: 1" = 10' Horiz.
1" = 10' Vert.

CONTRACT: 02-3C0724

DIST/CO/RTE/PM: 02/Las/395/R61.5-R76.6

CREATED BY: BHS

KC Project: 3C070 File: D:\t2byrons*C070\a4fg5.ear

A4

CROSS SECTIONS

For Earthwork Development Only

All Dimensions are U.S. Survey Feet

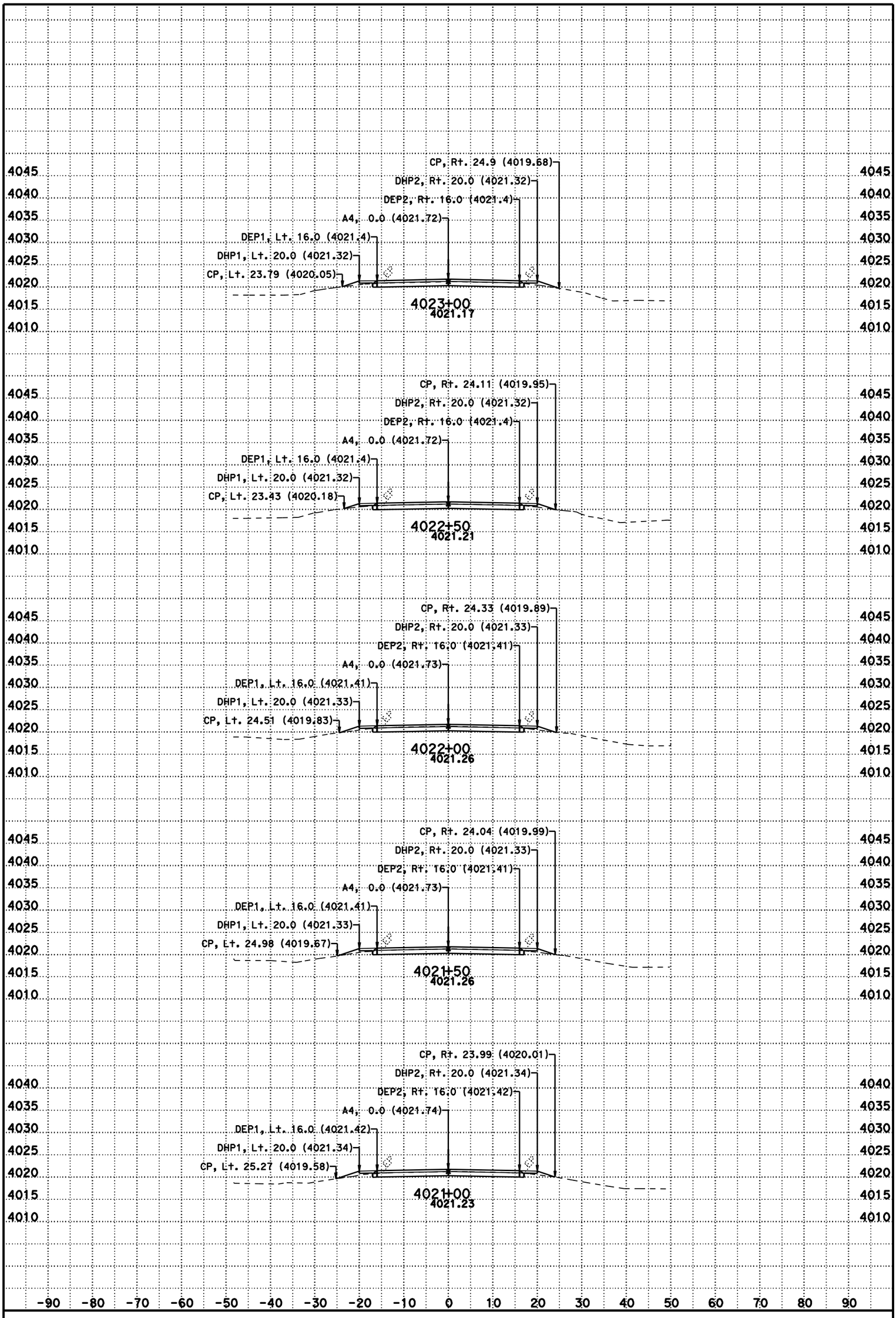

DATE: 11/8/2012

SCALE: 1" = 10' Horiz.
1" = 10' Vert.

CONTRACT: 02-3C0724

DIST/CO/RTE/PM: 02/Las/395/R61.5-R76.6

CREATED BY: BHS

KC Project: 3C070 File: D:\t2byrons*C070\a4fg5.ear

A4

CROSS SECTIONS

SHEET 223 OF 231

For Earthwork Development Only

All Dimensions are U.S. Survey Feet

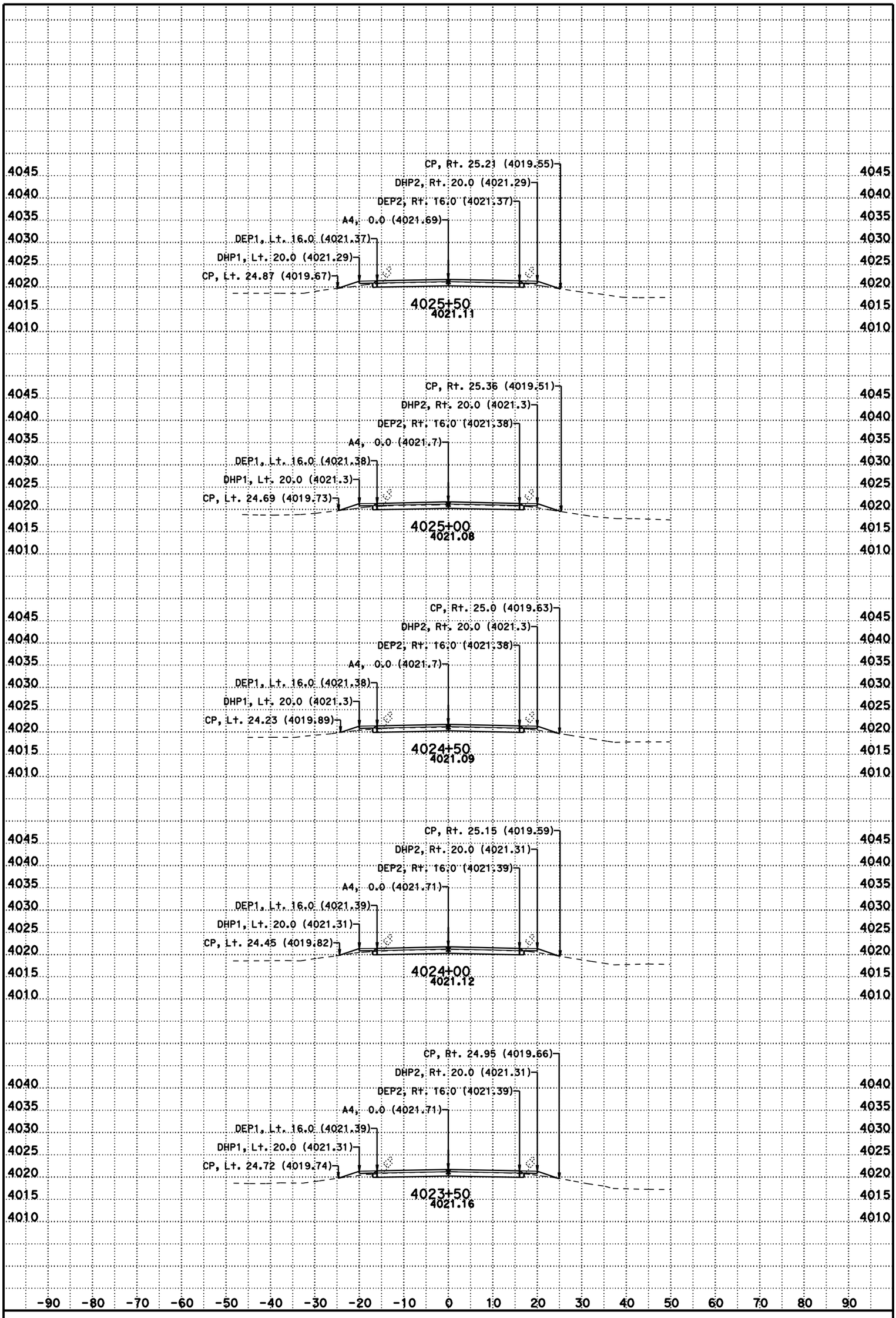

DATE: 11/8/2012

SCALE: 1" = 10' Horiz.
1" = 10' Vert.

CONTRACT: 02-3C0724

DIST/CO/RTE/PM: 02/Las/395/R61.5-R76.6

CREATED BY: BHS

KC Project: 3C070 File: D:\t2byrons*C070\a4fg5.ear

A4

CROSS SECTIONS

For Earthwork Development Only

All Dimensions are U.S. Survey Feet

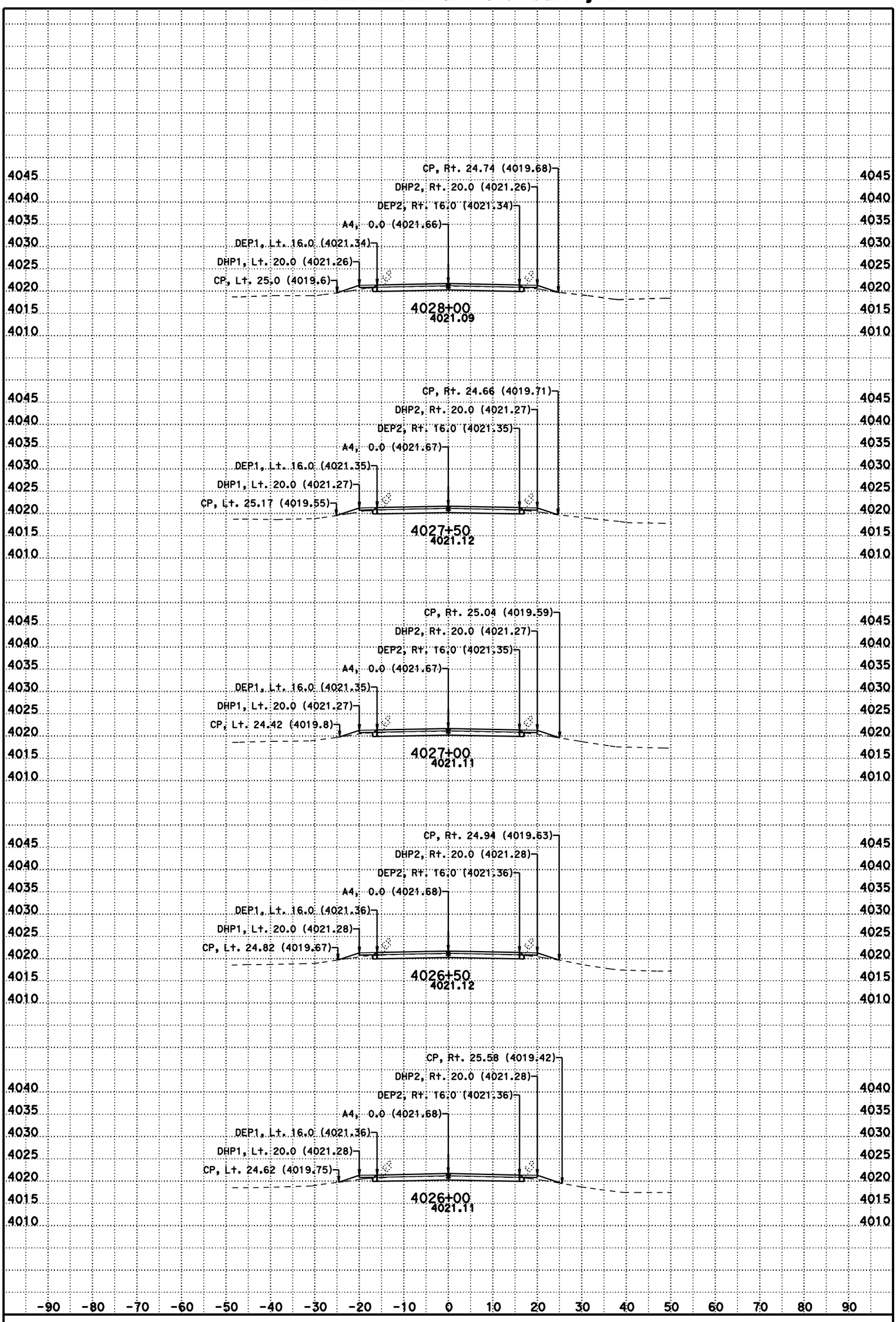

DATE: 11/8/2012

SCALE: 1" = 10' Horiz.
1" = 10' Vert.

CONTRACT: 02-3C0724

DIST/CO/RTE/PM: 02/Las/395/R61.5-R76.6

CREATED BY: BHS

KC Project: 3C070 File: D:\t2byrons*C070\a4fg5.ear

A4

CROSS SECTIONS

For Earthwork Development Only

All Dimensions are U.S. Survey Feet

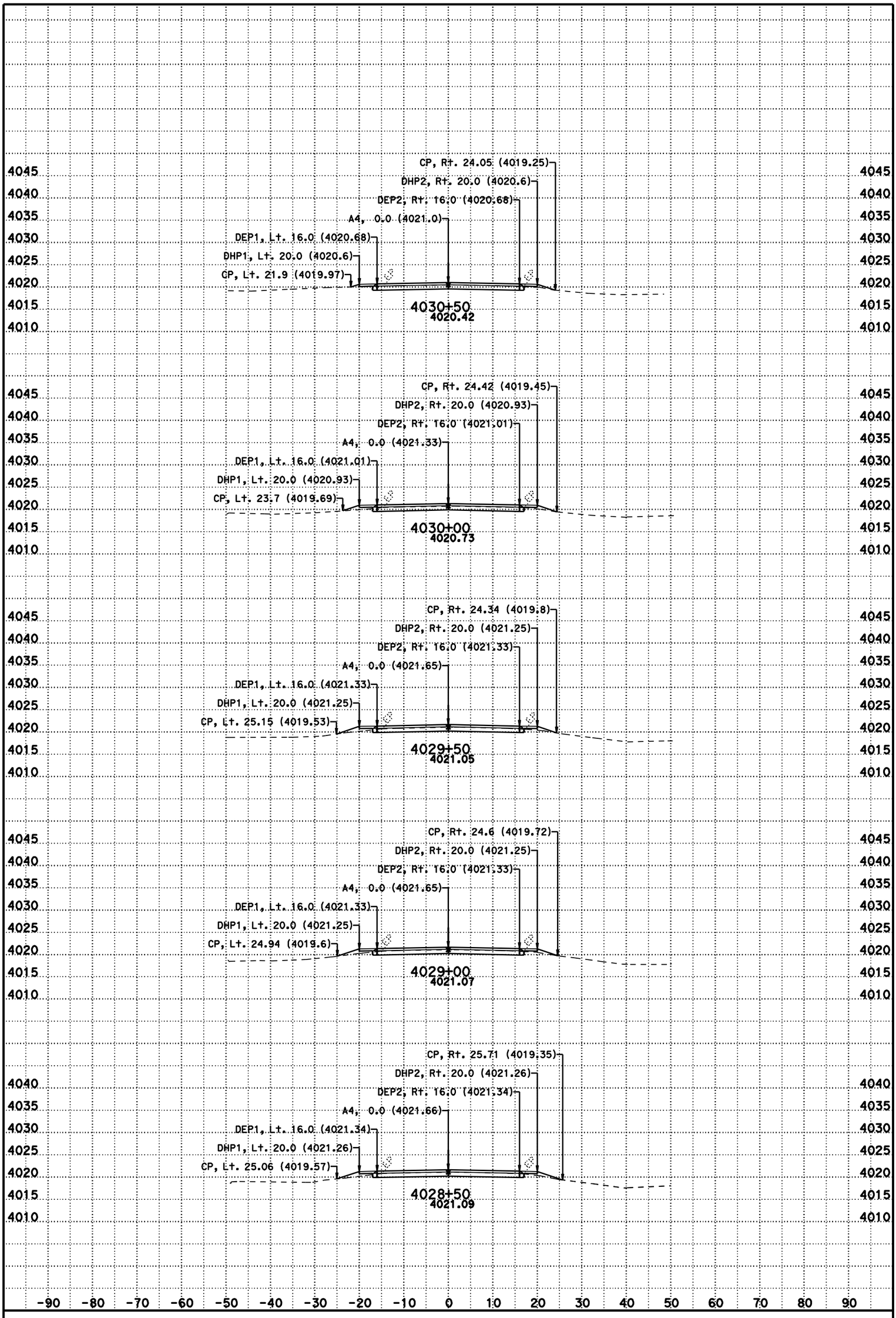

DATE: 11/8/2012

SCALE: 1" = 10' Horiz.
1" = 10' Vert.

CONTRACT: 02-3C0724

DIST/CO/RTE/PM: 02/Las/395/R61.5-R76.6

CREATED BY: BHS

KC Project: 3C070 File: D:\t2byrons*C070\a4fg5.ear

A4

CROSS SECTIONS

For Earthwork Development Only

All Dimensions are U.S. Survey Feet

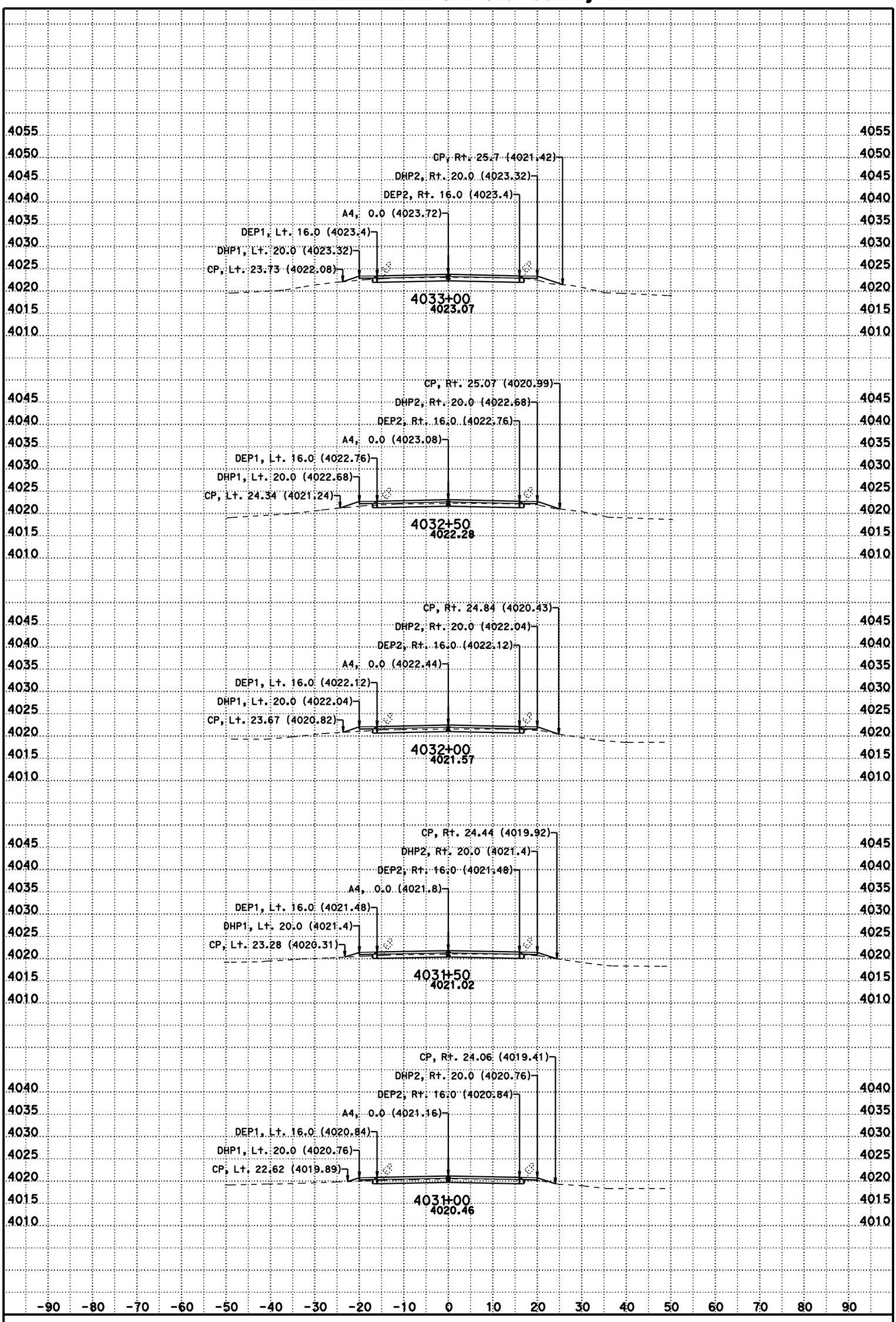

DATE: 11/8/2012

SCALE: 1" = 10' Horiz.
1" = 10' Vert.

CONTRACT: 02-3C0724

DIST/CO/RTE/PM: 02/Las/395/R61.5-R76.6

CREATED BY: BHS

KC Project: 3C070 File: D:\t2byrons*C070\a4fg5.ear

A4

CROSS SECTIONS

SHEET 227 OF 231

For Earthwork Development Only

All Dimensions are U.S. Survey Feet

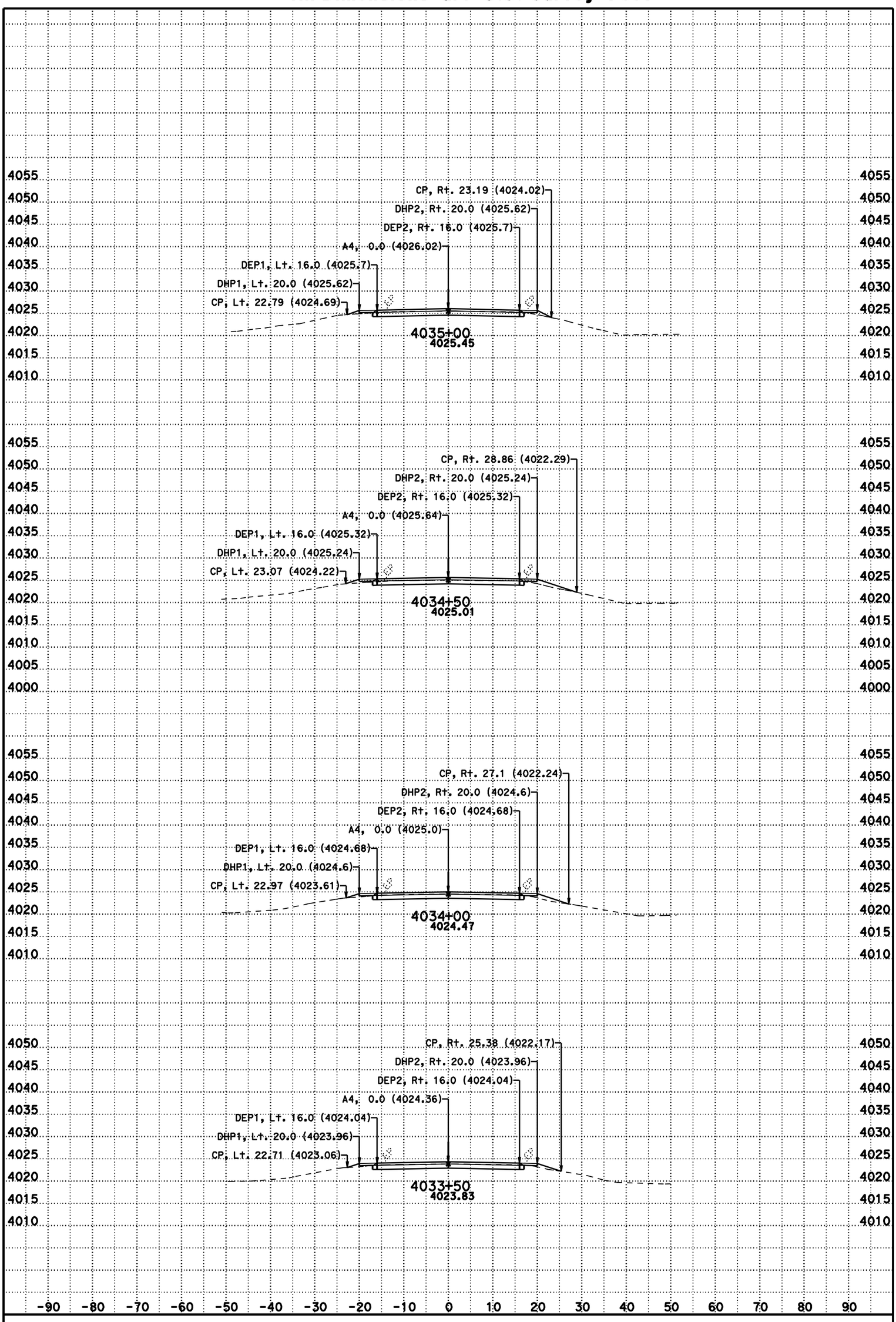

DATE: 11/8/2012

SCALE: 1" = 10' Horiz.
1" = 10' Vert.

CONTRACT: 02-3C0724

DIST/CO/RTE/PM: 02/Las/395/R61.5-R76.6

CREATED BY: BHS

KC Project: 3C070 File: D:\t2byrons*C070\a4fg5.ear

A4

CROSS SECTIONS

SHEET 228 OF 231

For Earthwork Development Only

All Dimensions are U.S. Survey Feet

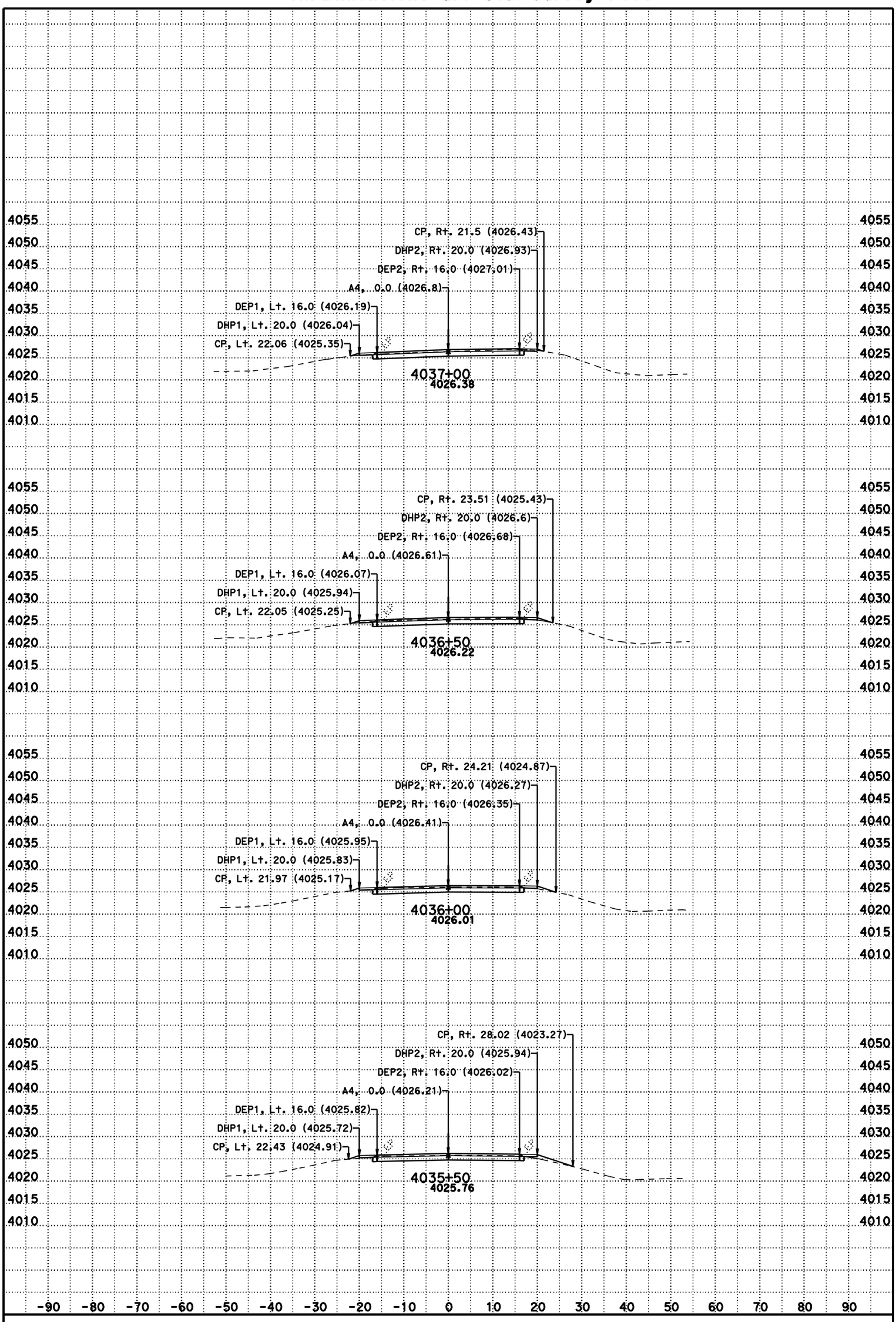

DATE: 11/8/2012

SCALE: 1" = 10' Horiz.
1" = 10' Vert.

CONTRACT: 02-3C0724

DIST/CO/RTE/PM: 02/Las/395/R61.5-R76.6

CREATED BY: BHS

KC Project: 3C070 File: D:\t2byrons*C070\a4fg5.ear

A4

CROSS SECTIONS

For Earthwork Development Only

All Dimensions are U.S. Survey Feet

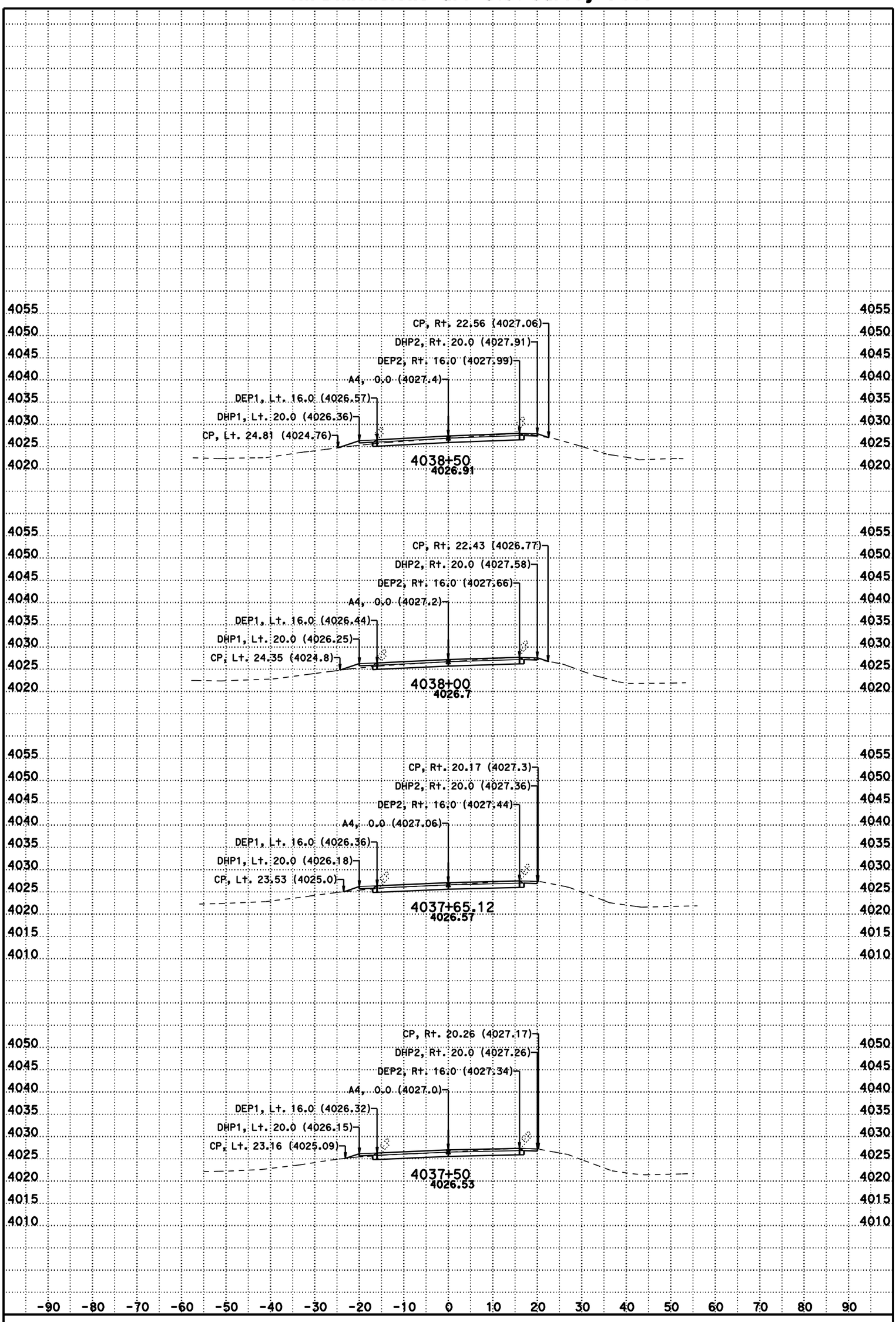

DATE: 11/8/2012

SCALE: 1" = 10' Horiz.
1" = 10' Vert.

CONTRACT: 02-3C0724

DIST/CO/RTE/PM: 02/Las/395/R61.5-R76.6

CREATED BY: BHS

KC Project: 3C070 File: D:\t2byrons*C070\a4fg5.ear

A4

CROSS SECTIONS

SHEET 230 OF 231

For Earthwork Development Only

All Dimensions are U.S. Survey Feet

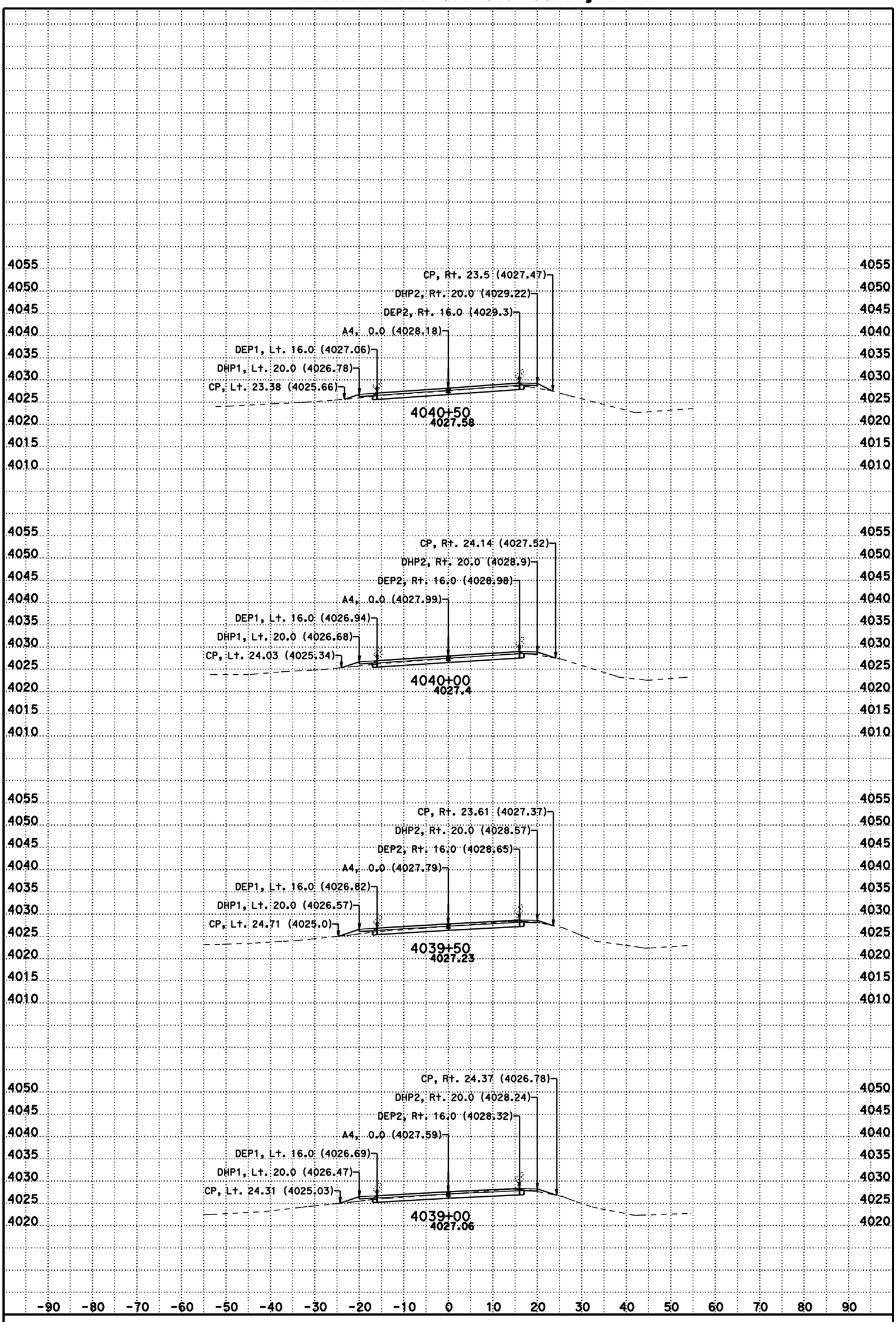

DATE: 11/8/2012

SCALE: 1" = 10' Horiz.
1" = 10' Vert.

CONTRACT: 02-3C0724

DIST/CO/RTE/PM: 02/Las/395/R61.5-R76.6

CREATED BY: BHS

KC Project: 3C070 File: D:\t2byrons*C070\a4fg5.ear

A4

CROSS SECTIONS

SHEET 231 OF 231