For Earthwork Development Only

All Dimensions are U.S. Survey Feet

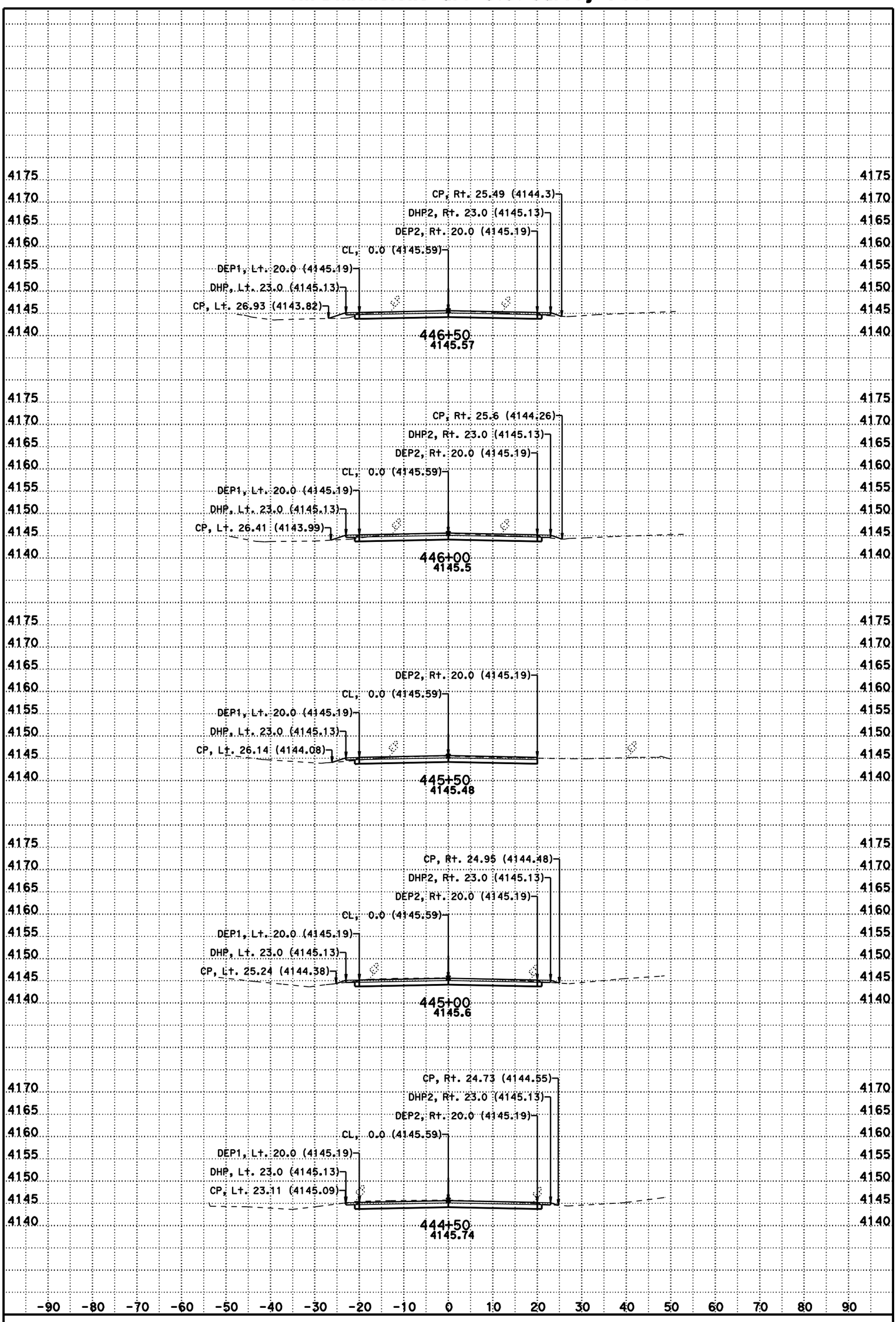

DATE: 11/8/2012

SCALE: 1" = 10' Horiz.
1" = 10' Vert.

CONTRACT: 3C0714

DIST/CO/RTE/PM: 02/Las/395/R61.5-R76.6

CREATED BY: BHS

KC Project: 3C070 File: D:\t2byrons*C070*Afg1.ear

A2

CROSS SECTIONS

SHEET 1 OF 231

For Earthwork Development Only

All Dimensions are U.S. Survey Feet

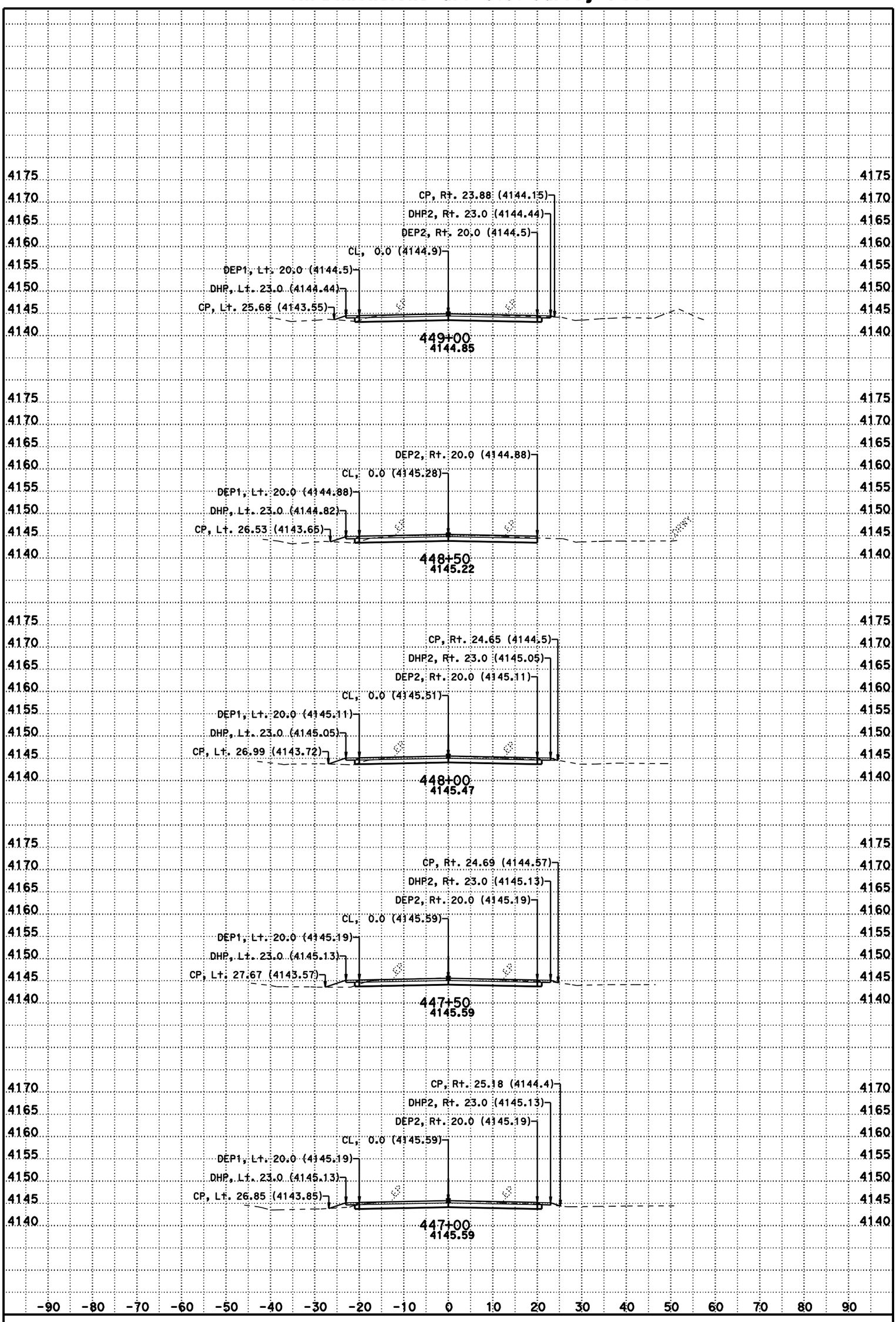

DATE: 11/8/2012

SCALE: 1" = 10' Horiz.
1" = 10' Vert.

CONTRACT: 3C0714

DIST/CO/RTE/PM: 02/Las/395/R61.5-R76.6

CREATED BY: BHS

KC Project: 3C070 File: D:\t2byrons*C070*Afg1.ear

A2

CROSS SECTIONS

SHEET 2 OF 231

For Earthwork Development Only

All Dimensions are U.S. Survey Feet

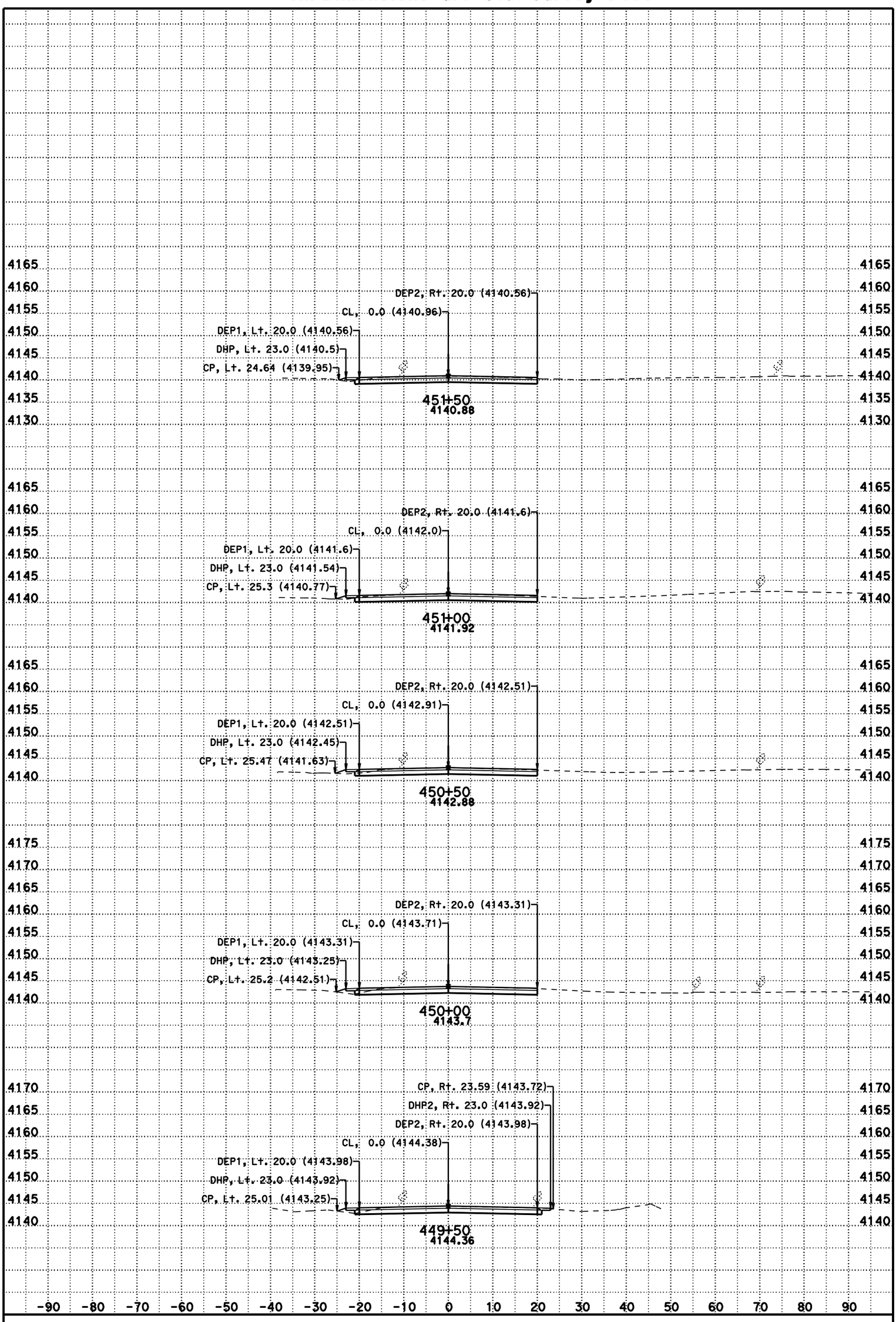

DATE: 11/8/2012

SCALE: 1" = 10' Horiz.
1" = 10' Vert.

CONTRACT: 3C0714

DIST/CO/RTE/PM: 02/Las/395/R61.5-R76.6

CREATED BY: BHS

KC Project: 3C070 File: D:\t2byrons*C070*Afg1.ear

A2

CROSS SECTIONS

SHEET 3 OF 231

For Earthwork Development Only

All Dimensions are U.S. Survey Feet

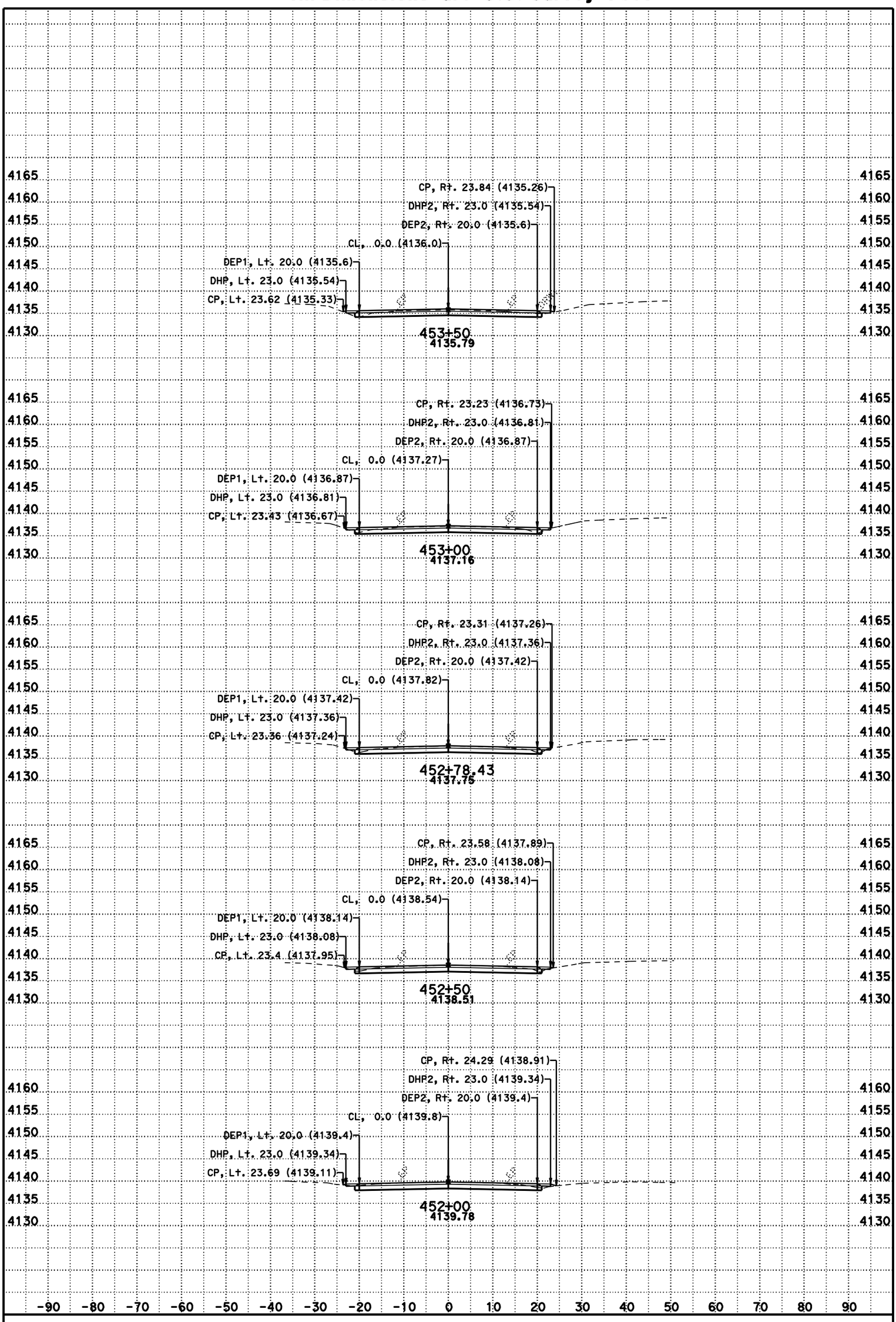

DATE: 11/8/2012

SCALE: 1" = 10' Horiz.
1" = 10' Vert.

CONTRACT: 3C0714

DIST/CO/RTE/PM: 02/Las/395/R61.5-R76.6

CREATED BY: BHS

KC Project: 3C070 File: D:\t2byrons*C070*Afg1.ear

A2

CROSS SECTIONS

SHEET 4 OF 231

For Earthwork Development Only

All Dimensions are U.S. Survey Feet

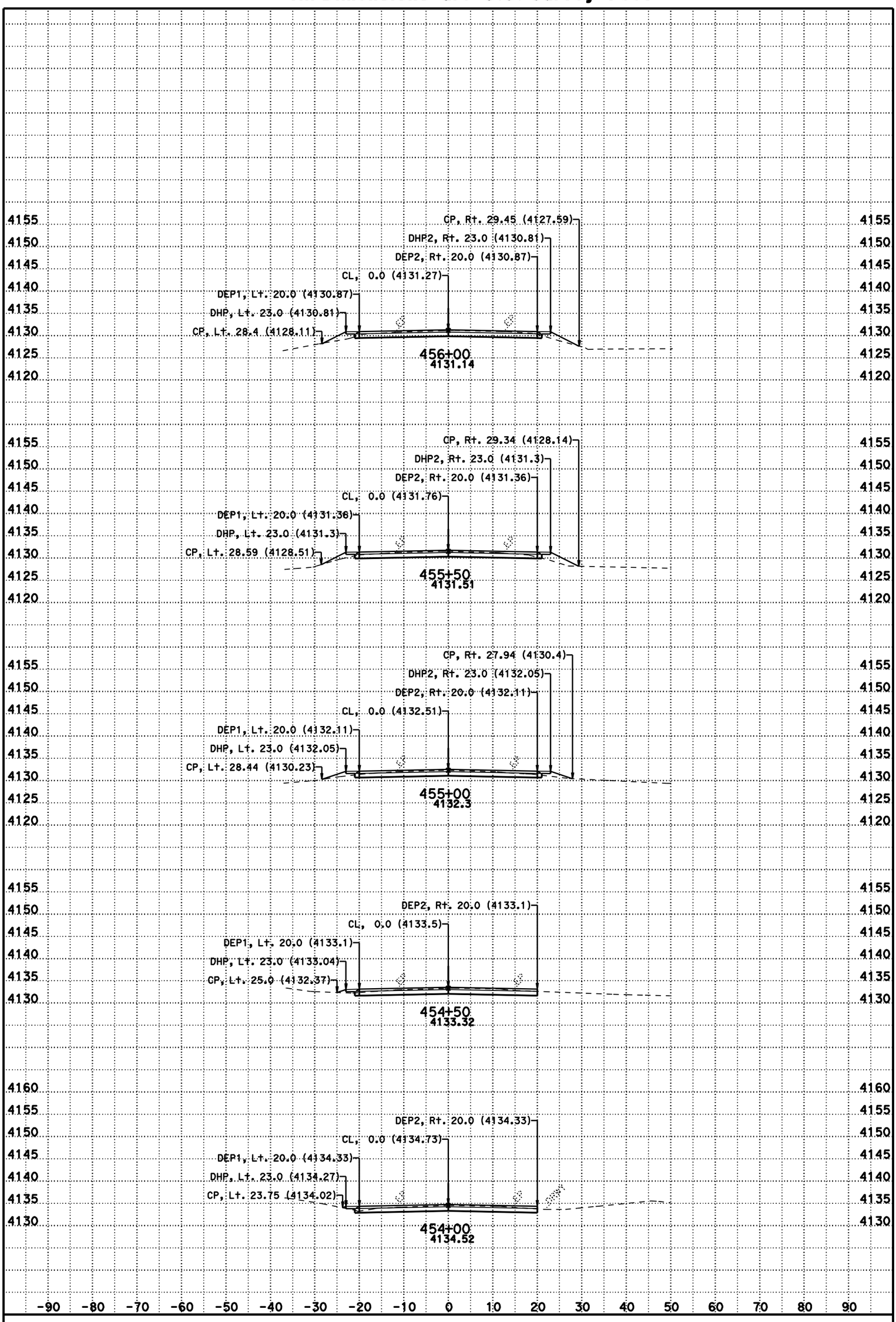

DATE: 11/8/2012

SCALE: 1" = 10' Horiz.
1" = 10' Vert.

CONTRACT: 3C0714

DIST/CO/RTE/PM: 02/Las/395/R61.5-R76.6

CREATED BY: BHS

KC Project: 3C070 File: D:\t2byrons*C070*Afg1.ear

A2

CROSS SECTIONS

SHEET 5 OF 231

For Earthwork Development Only

All Dimensions are U.S. Survey Feet

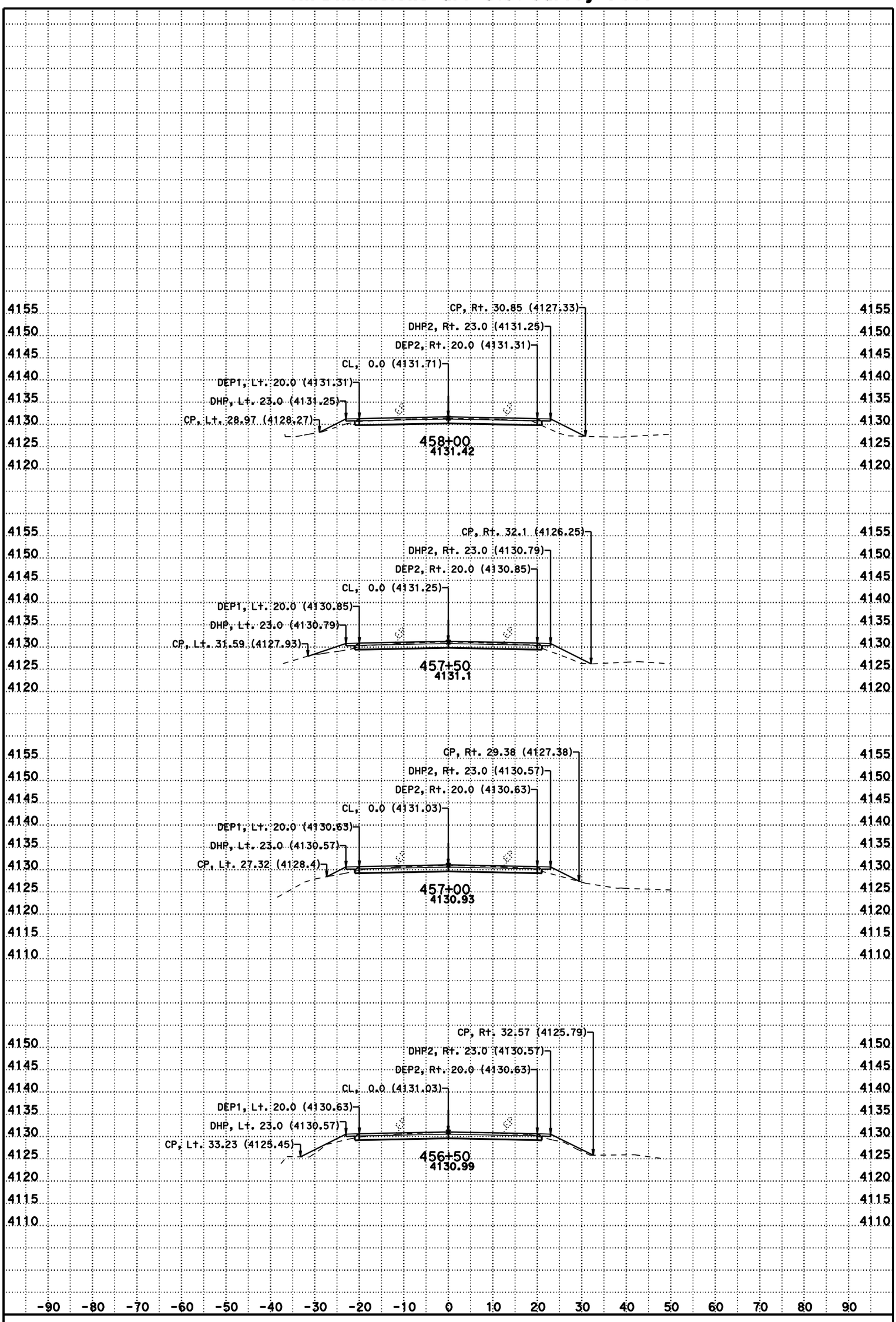

DATE: 11/8/2012

SCALE: 1" = 10' Horiz.
1" = 10' Vert.

CONTRACT: 3C0714

DIST/CO/RTE/PM: 02/Las/395/R61.5-R76.6

CREATED BY: BHS

KC Project: 3C070 File: D:\t2byrons*C070*Afg1.ear

A2

CROSS SECTIONS

SHEET 6 OF 231

For Earthwork Development Only

All Dimensions are U.S. Survey Feet

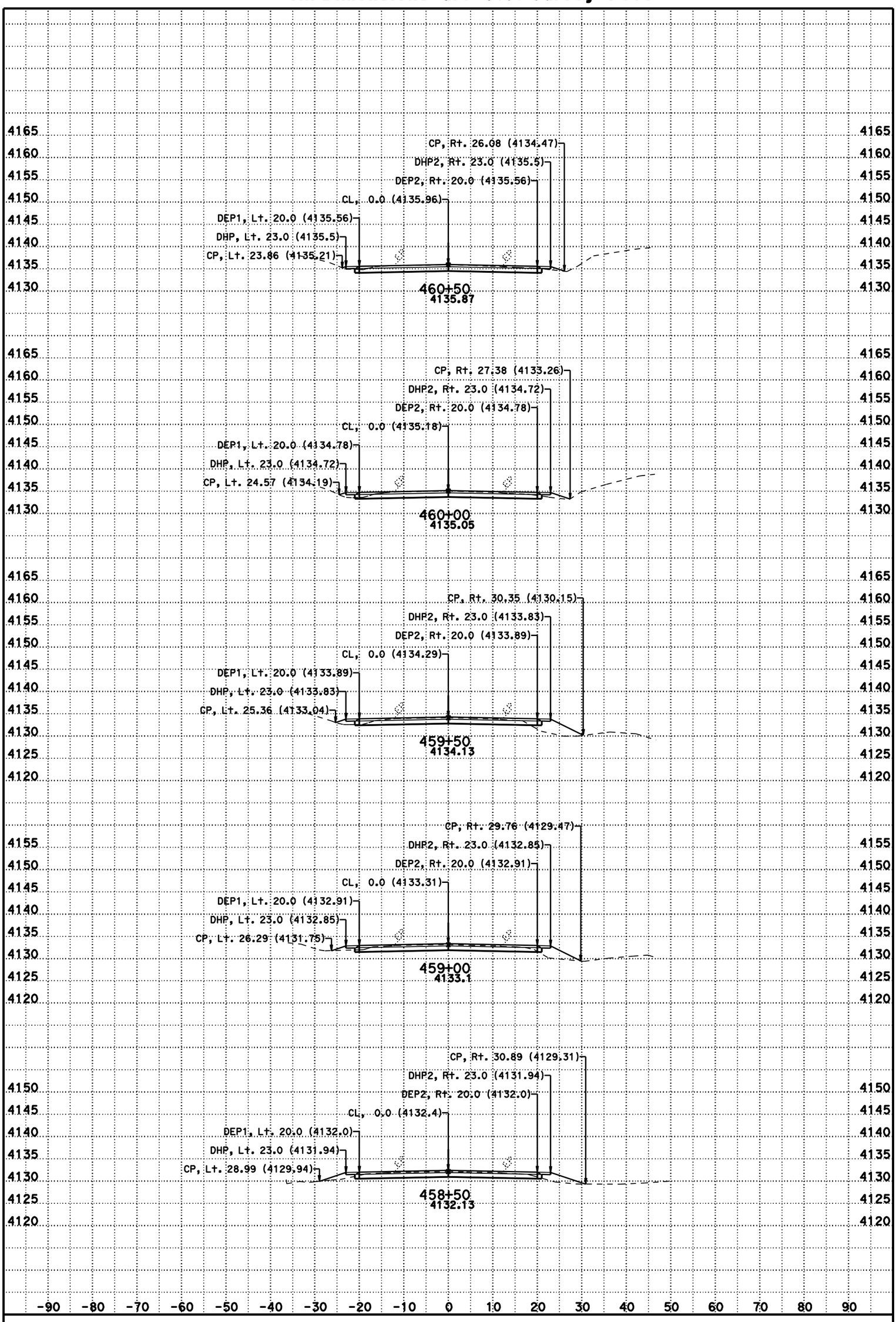

DATE: 11/8/2012

SCALE: 1" = 10' Horiz.
1" = 10' Vert.

CONTRACT: 3C0714

DIST/CO/RTE/PM: 02/Las/395/R61.5-R76.6

CREATED BY: BHS

KC Project: 3C070 File: D:\t2byrons*C070*Afg1.ear

A2

CROSS SECTIONS

SHEET 7 OF 231

For Earthwork Development Only

All Dimensions are U.S. Survey Feet

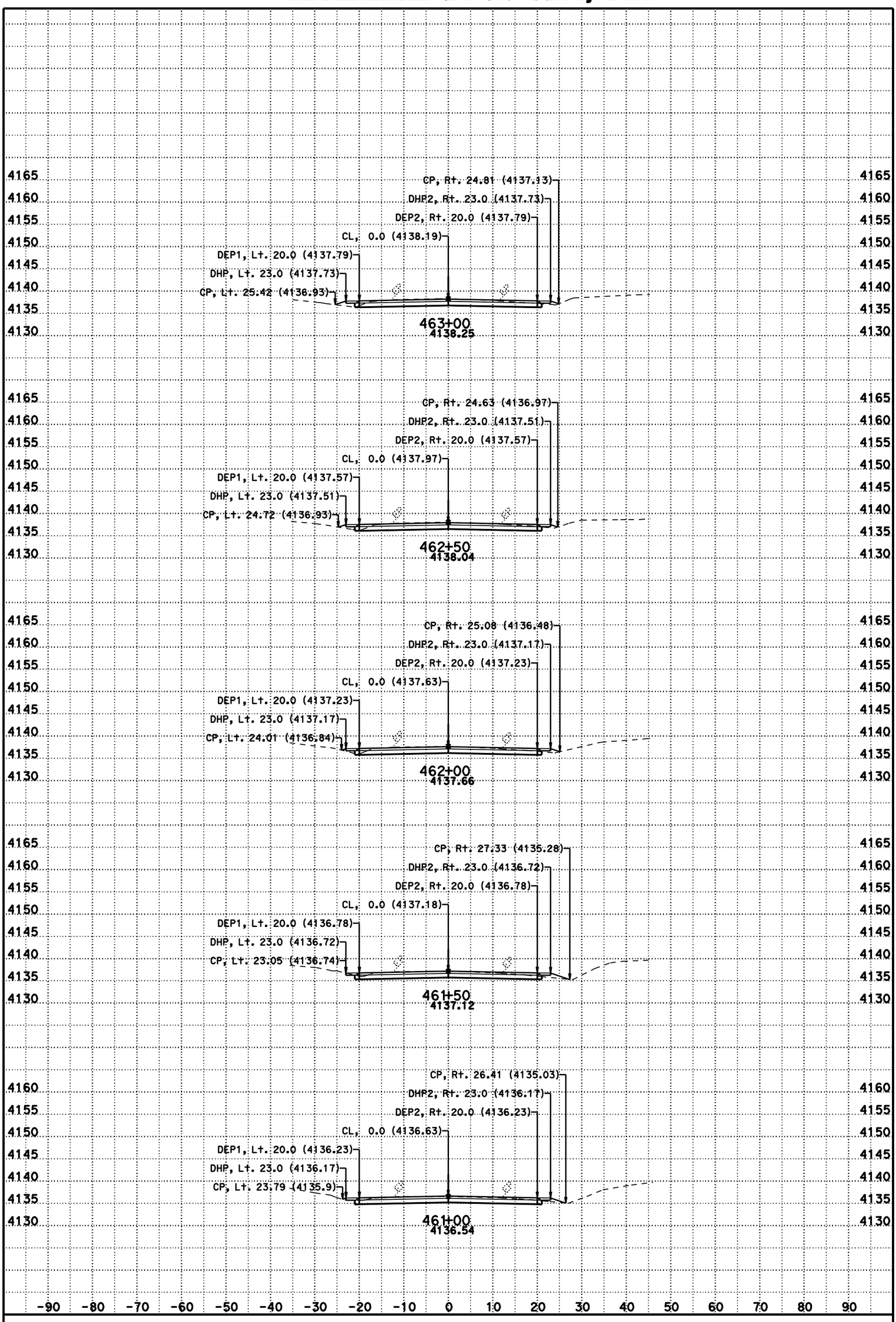

DATE: 11/8/2012

SCALE: 1" = 10' Horiz.
1" = 10' Vert.

CONTRACT: 3C0714

DIST/CO/RTE/PM: 02/Las/395/R61.5-R76.6

CREATED BY: BHS

KC Project: 3C070 File: D:\t2byrons*C070*Afg1.ear

A2

CROSS SECTIONS

SHEET 8 OF 231

For Earthwork Development Only

All Dimensions are U.S. Survey Feet

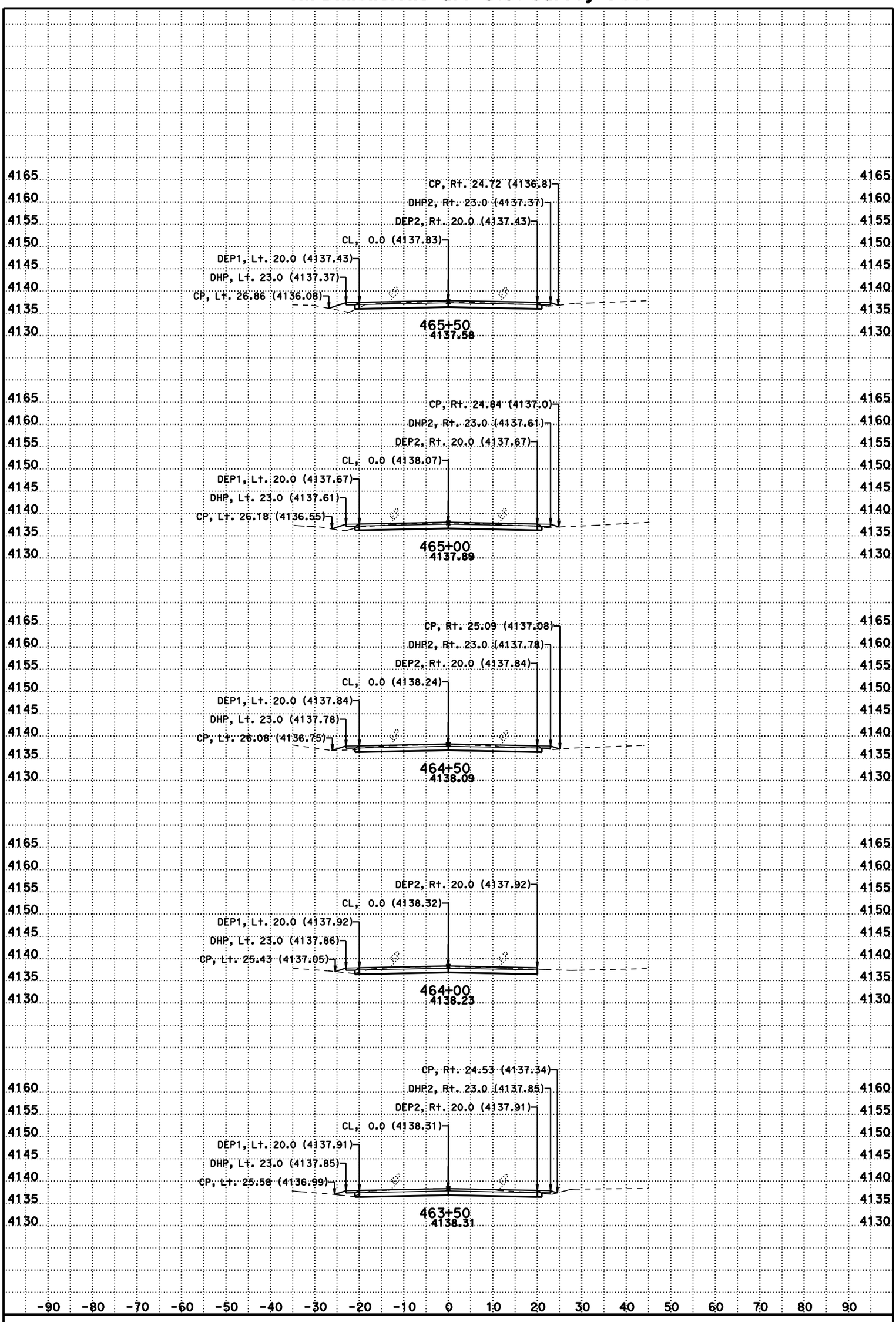

DATE: 11/8/2012

SCALE: 1" = 10' Horiz.
1" = 10' Vert.

CONTRACT: 3C0714

DIST/CO/RTE/PM: 02/Las/395/R61.5-R76.6

CREATED BY: BHS

KC Project: 3C070 File: D:\t2byrons*C070*Afg1.ear

A2

CROSS SECTIONS

SHEET 9 OF 231

For Earthwork Development Only

All Dimensions are U.S. Survey Feet

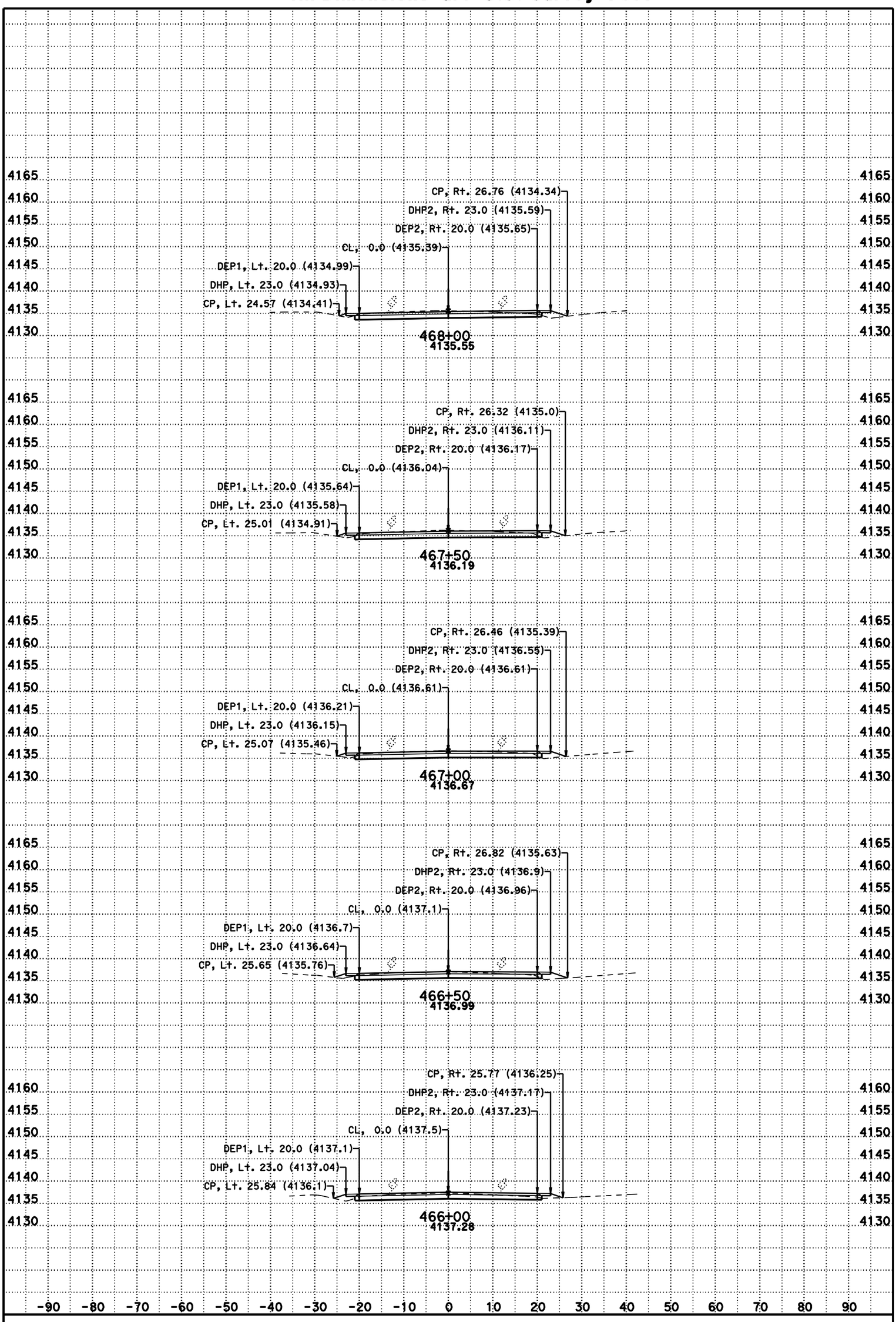

DATE: 11/8/2012

SCALE: 1" = 10' Horiz.
1" = 10' Vert.

CONTRACT: 3C0714

DIST/CO/RTE/PM: 02/Las/395/R61.5-R76.6

CREATED BY: BHS

KC Project: 3C070 File: D:\t2byrons*C070*Afg1.ear

A2

CROSS SECTIONS

SHEET 10 OF 231

For Earthwork Development Only

All Dimensions are U.S. Survey Feet

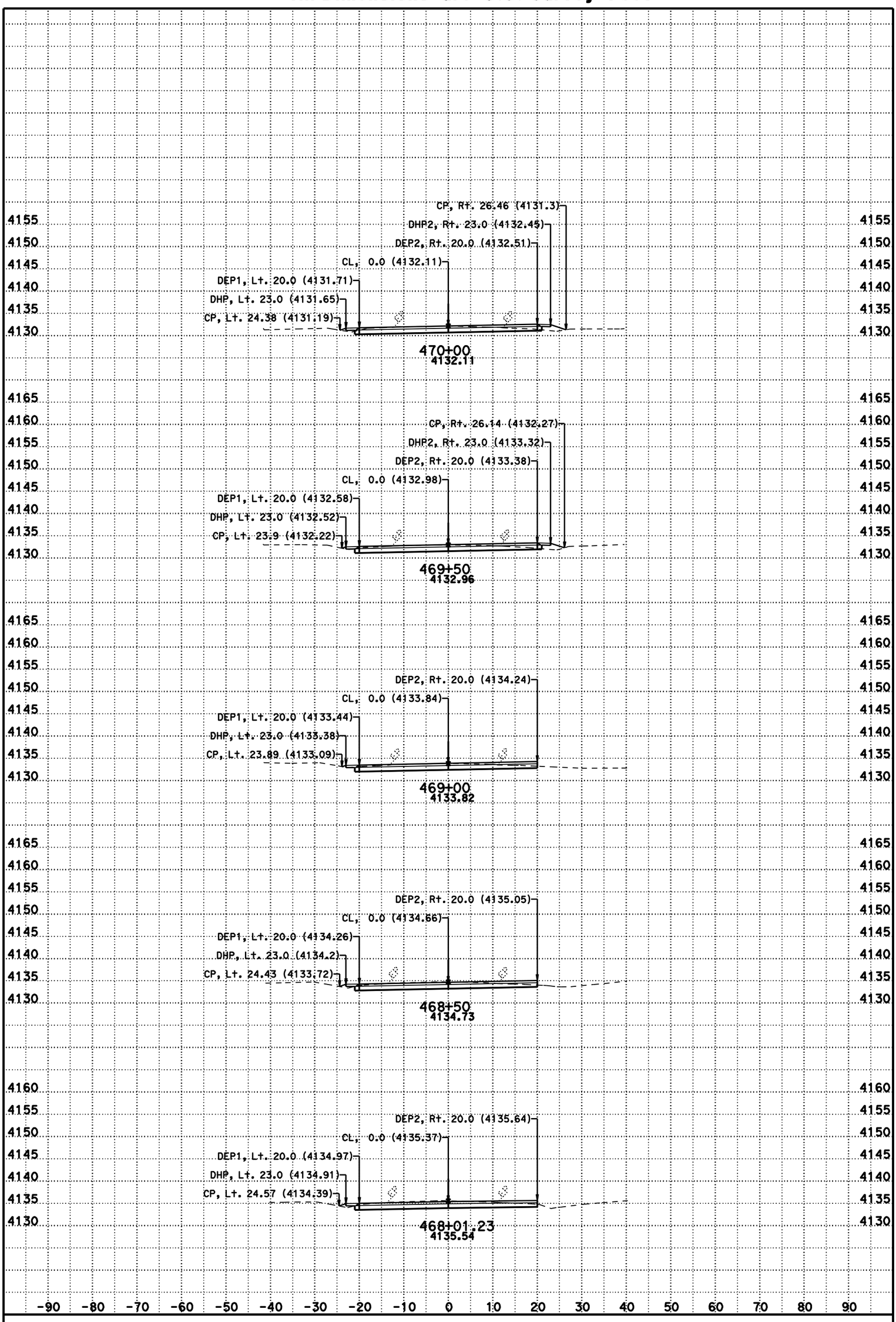

DATE: 11/8/2012

SCALE: 1" = 10' Horiz.
1" = 10' Vert.

CONTRACT: 3C0714

DIST/CO/RTE/PM: 02/Las/395/R61.5-R76.6

CREATED BY: BHS

KC Project: 3C070 File: D:\t2byrons*C070*Afg1.ear

A2

CROSS SECTIONS

For Earthwork Development Only

All Dimensions are U.S. Survey Feet

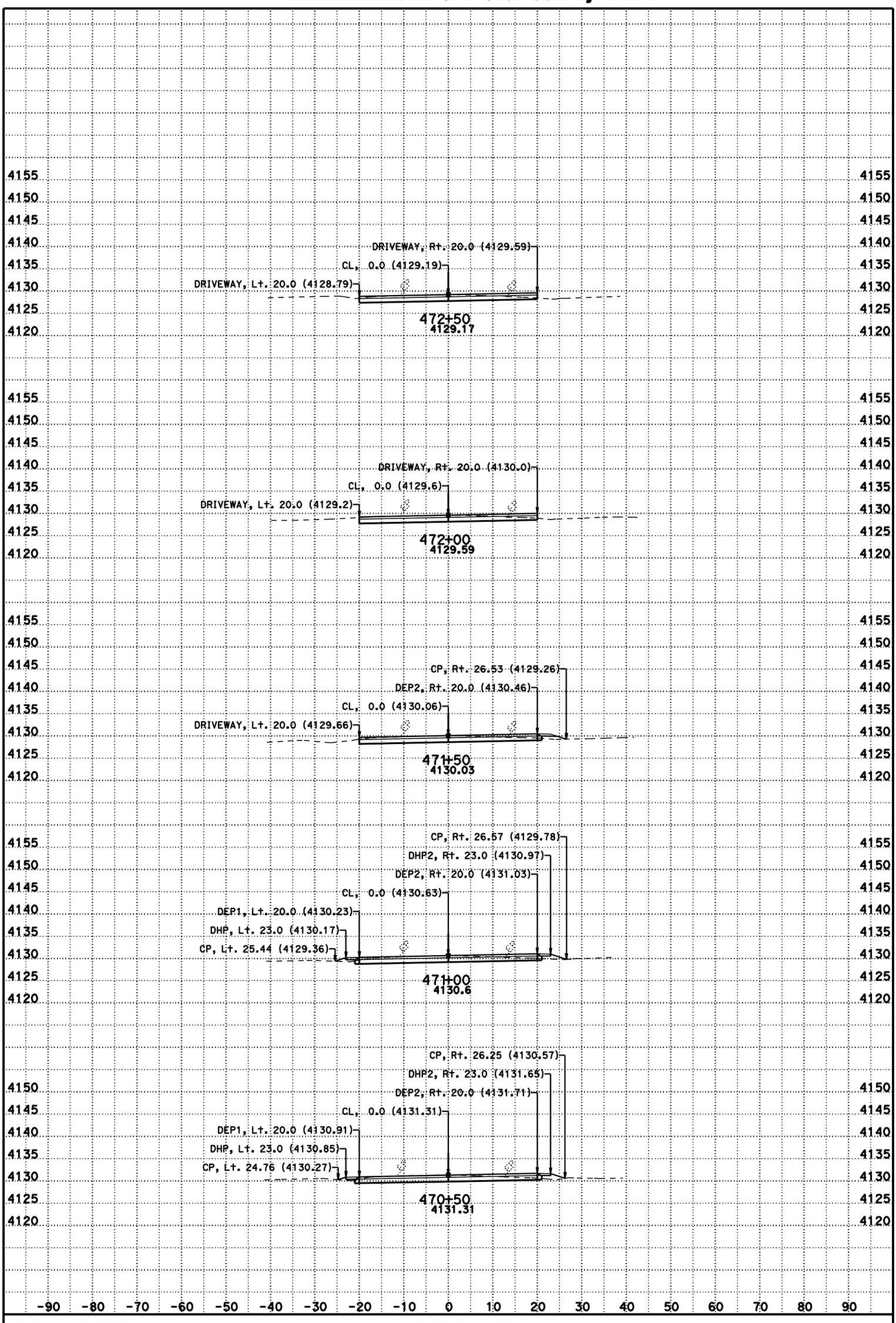

DATE: 11/8/2012

SCALE: 1" = 10' Horiz.
1" = 10' Vert.

CONTRACT: 3C0714

DIST/CO/RTE/PM: 02/Las/395/R61.5-R76.6

CREATED BY: BHS

KC Project: 3C070 File: D:\t2byrons*C070*Afg1.ear

A2

CROSS SECTIONS

SHEET 12 OF 231

For Earthwork Development Only

All Dimensions are U.S. Survey Feet

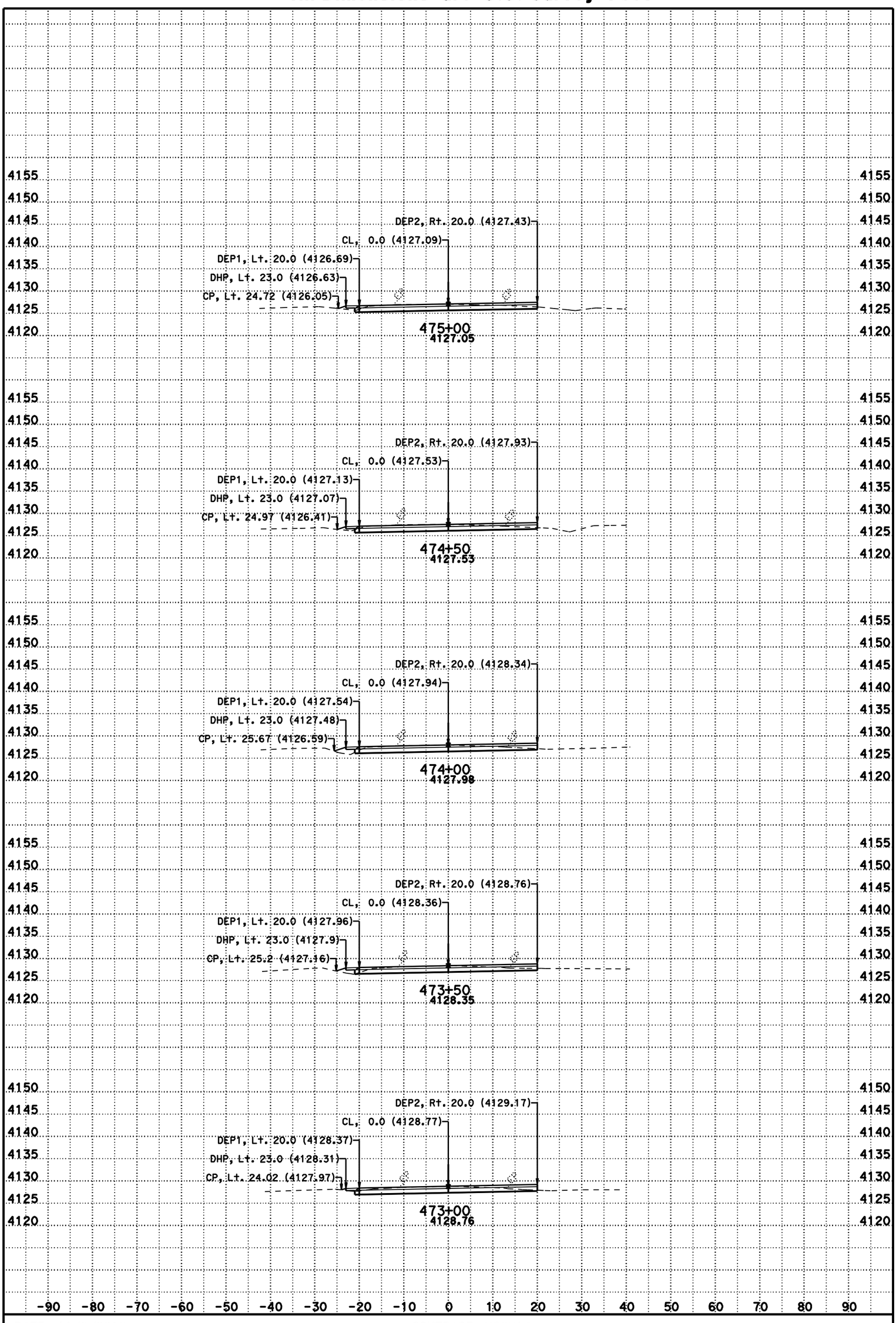

DATE: 11/8/2012

SCALE: 1" = 10' Horiz.
1" = 10' Vert.

CONTRACT: 3C0714

DIST/CO/RTE/PM: 02/Las/395/R61.5-R76.6

CREATED BY: BHS

KC Project: 3C070 File: D:\t2byrons*C070*Afg1.ear

A2

CROSS SECTIONS

SHEET 13 OF 231

For Earthwork Development Only

All Dimensions are U.S. Survey Feet

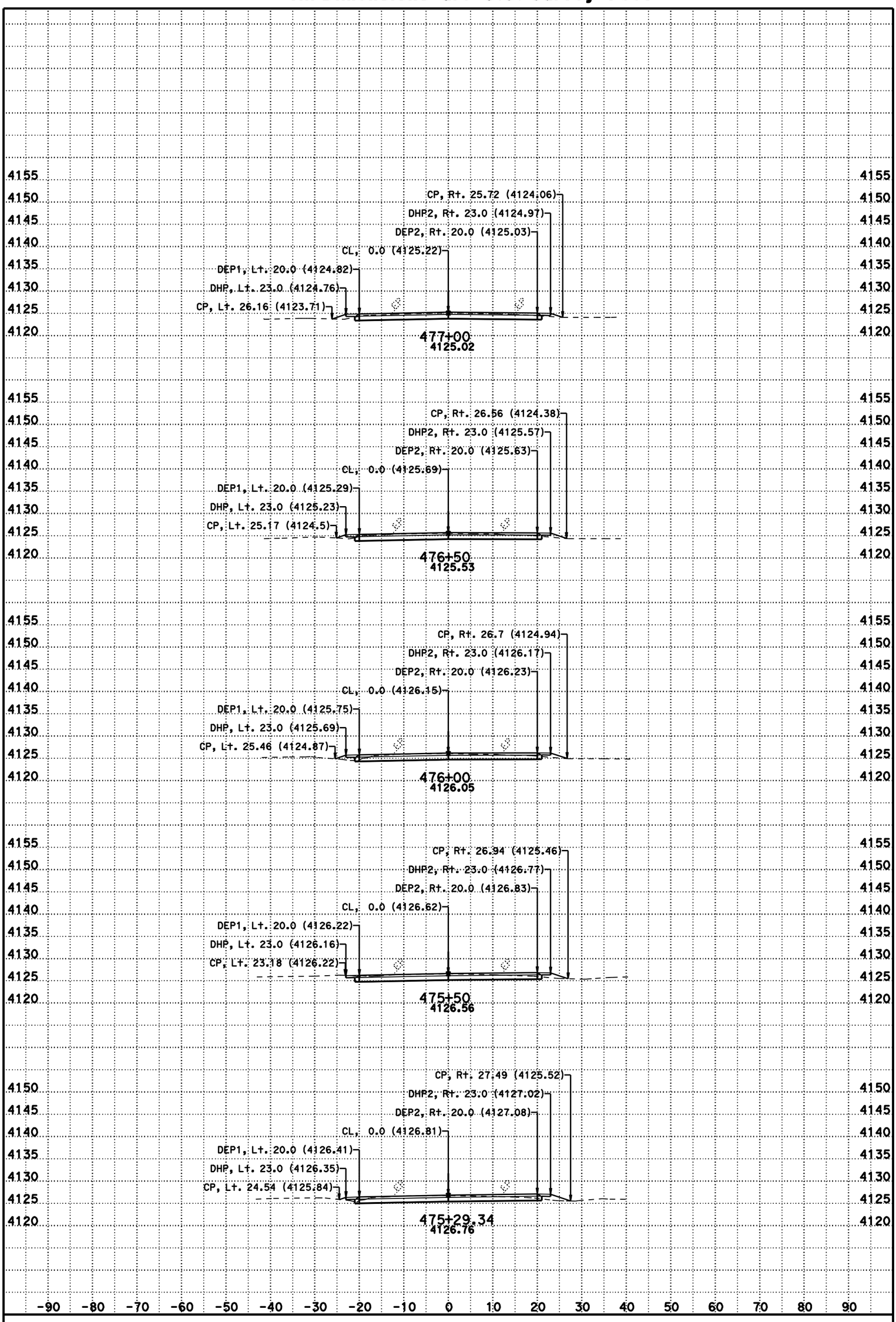

DATE: 11/8/2012

SCALE: 1" = 10' Horiz.
1" = 10' Vert.

CONTRACT: 3C0714

DIST/CO/RTE/PM: 02/Las/395/R61.5-R76.6

CREATED BY: BHS

KC Project: 3C070 File: D:\t2byrons*C070*Afg1.ear

A2

CROSS SECTIONS

SHEET 14 OF 231

For Earthwork Development Only

All Dimensions are U.S. Survey Feet

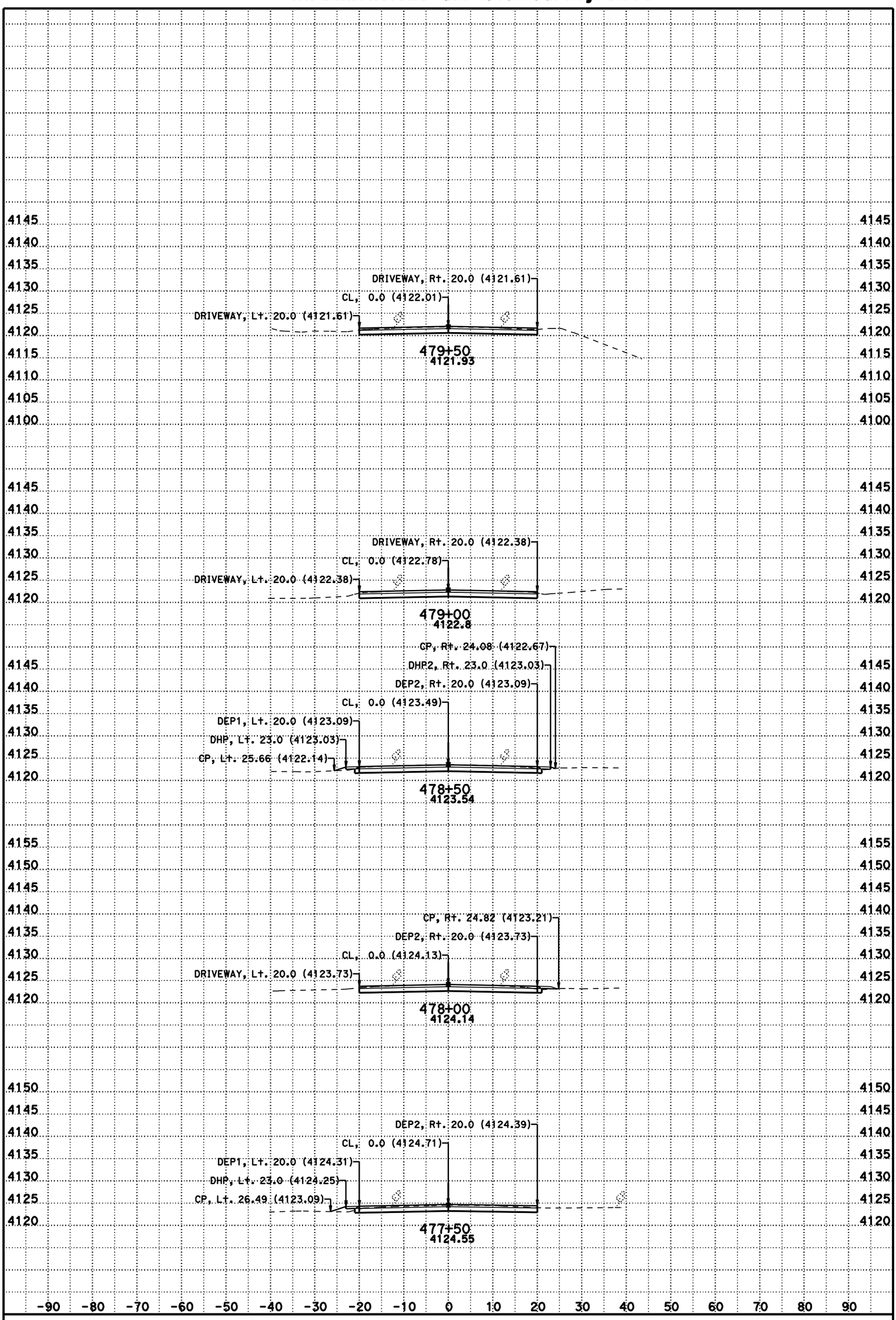

DATE: 11/8/2012

SCALE: 1" = 10' Horiz.
1" = 10' Vert.

CONTRACT: 3C0714

DIST/CO/RTE/PM: 02/Las/395/R61.5-R76.6

CREATED BY: BHS

KC Project: 3C070 File: D:\t2byrons*C070*Afg1.ear

A2

CROSS SECTIONS

SHEET 15 OF 231

For Earthwork Development Only

All Dimensions are U.S. Survey Feet

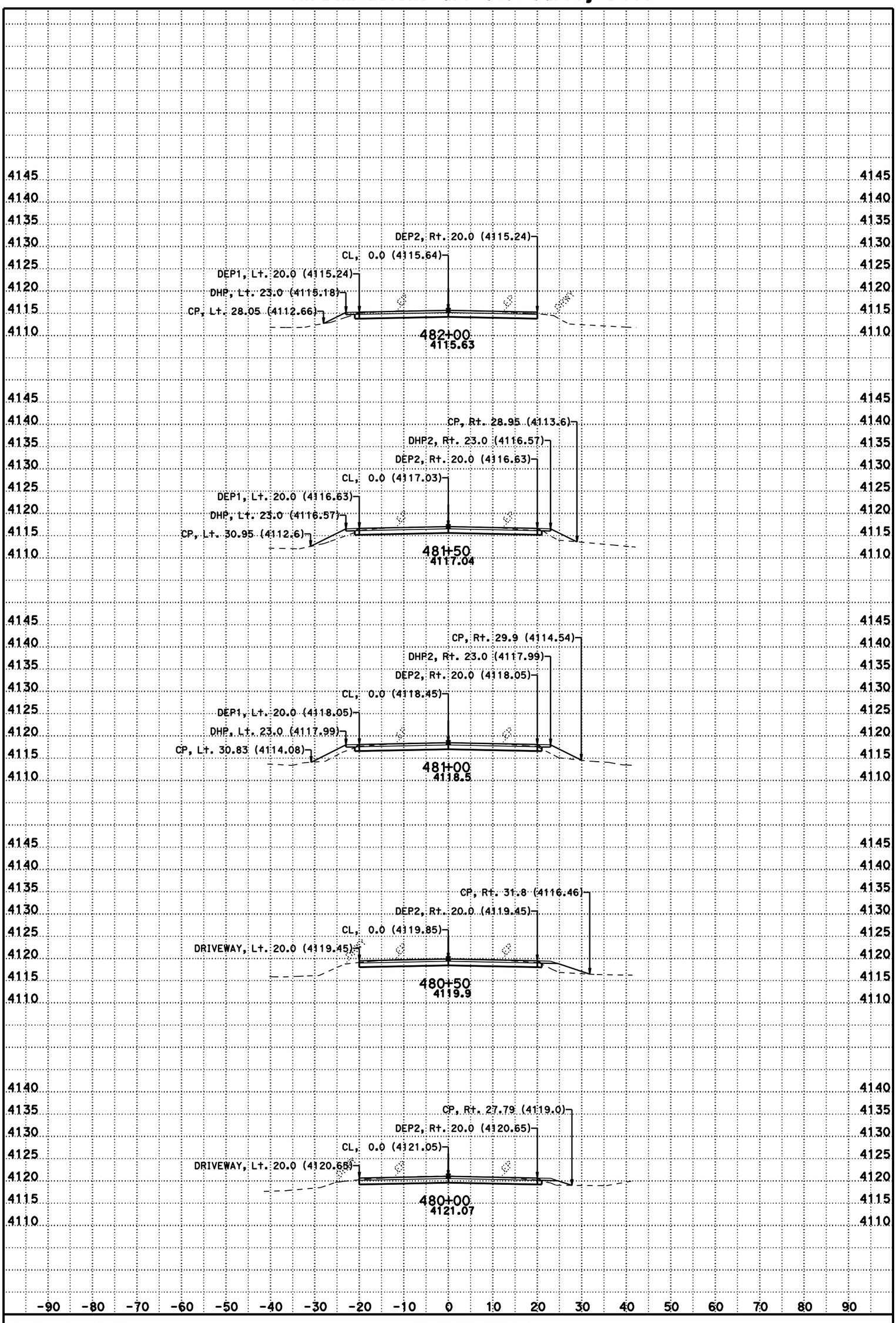

DATE: 11/8/2012

SCALE: 1" = 10' Horiz.
1" = 10' Vert.

CONTRACT: 3C0714

DIST/CO/RTE/PM: 02/Las/395/R61.5-R76.6

CREATED BY: BHS

KC Project: 3C070 File: D:\t2byrons*C070*Afg1.ear

A2

CROSS SECTIONS

SHEET 16 OF 231

For Earthwork Development Only

All Dimensions are U.S. Survey Feet

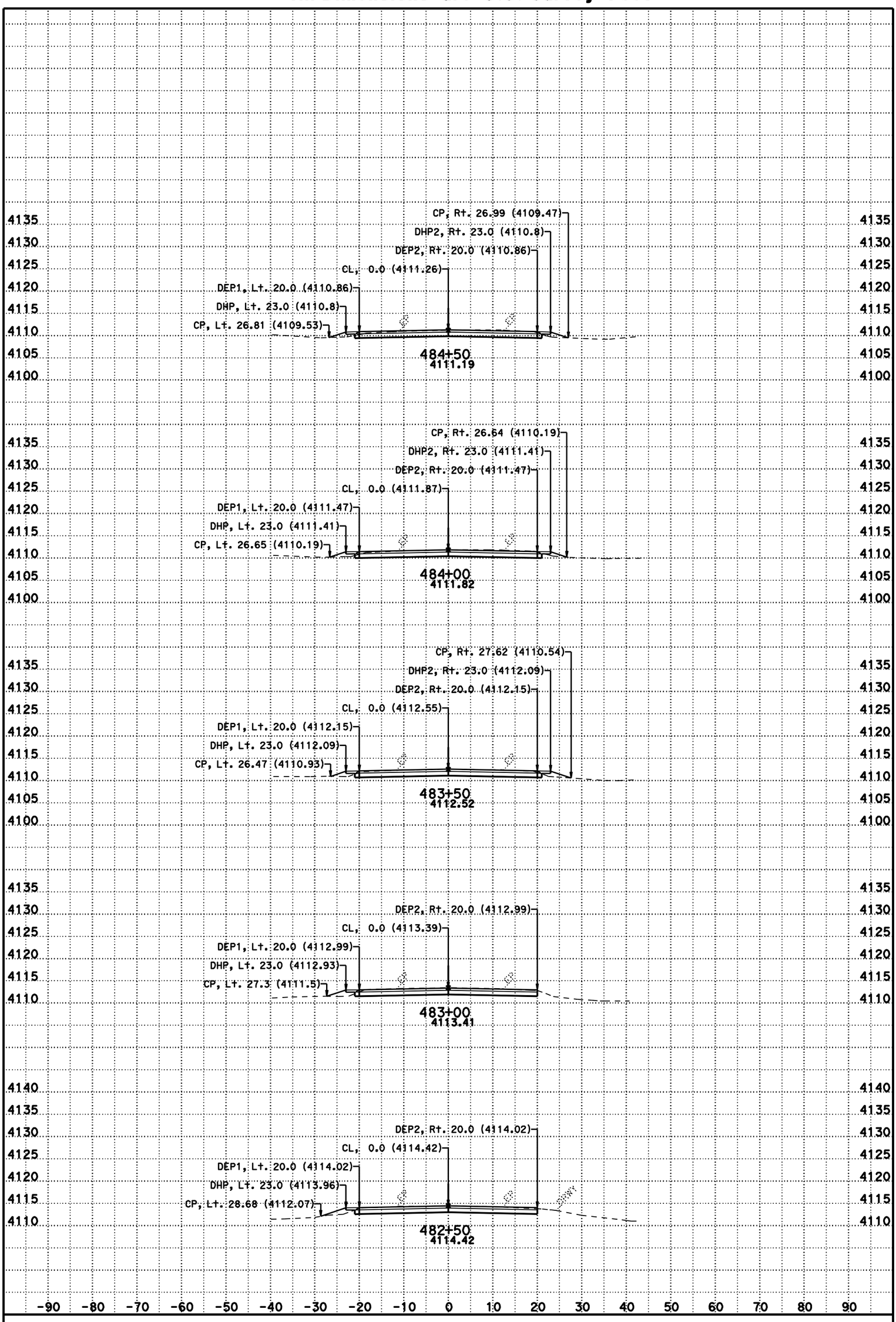

DATE: 11/8/2012

SCALE: 1" = 10' Horiz.
1" = 10' Vert.

CONTRACT: 3C0714

DIST/CO/RTE/PM: 02/Las/395/R61.5-R76.6

CREATED BY: BHS

KC Project: 3C070 File: D:\t2byrons*C070*Afg1.ear

A2

CROSS SECTIONS

SHEET 17 OF 231

For Earthwork Development Only

All Dimensions are U.S. Survey Feet

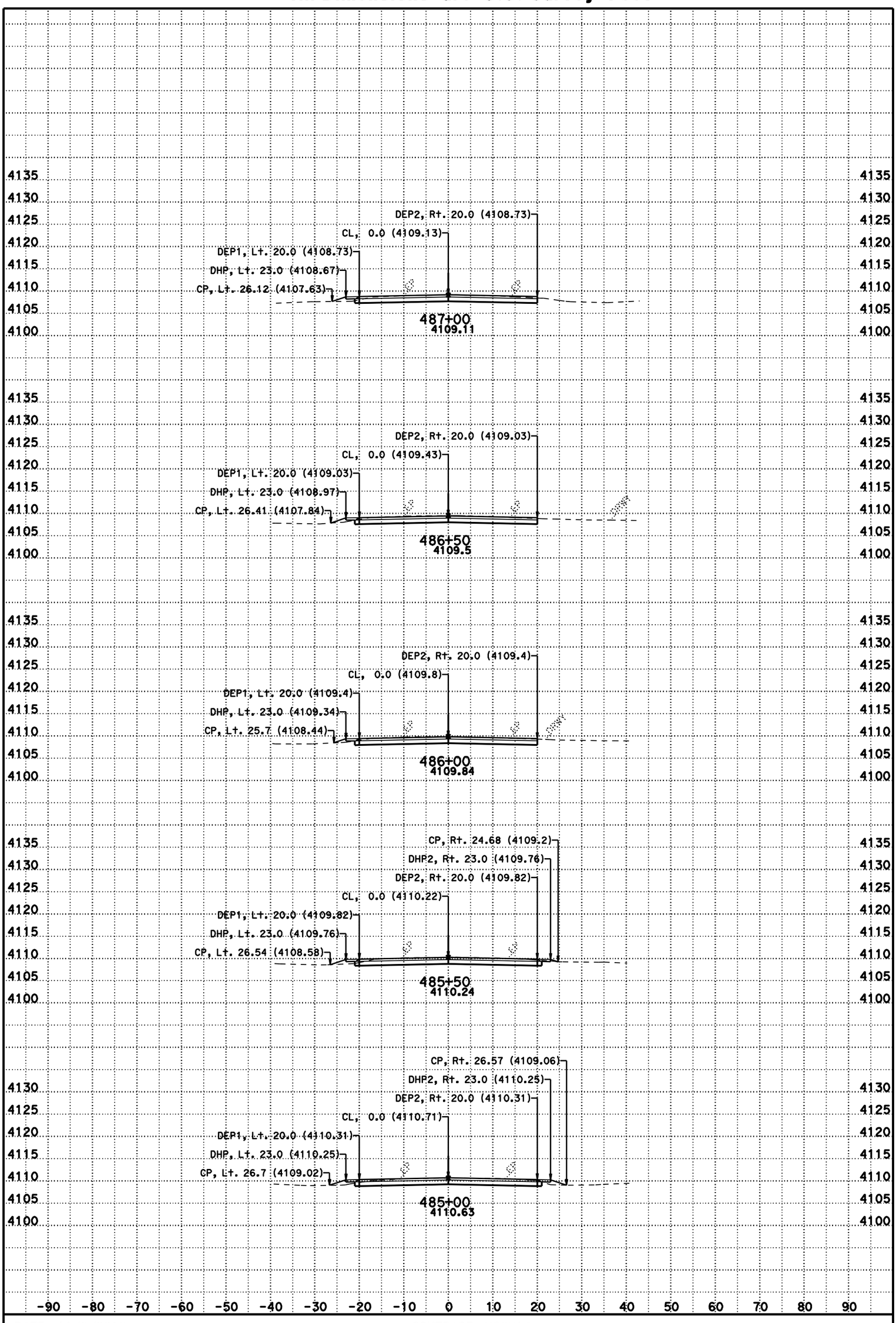

DATE: 11/8/2012

SCALE: 1" = 10' Horiz.
1" = 10' Vert.

CONTRACT: 3C0714

DIST/CO/RTE/PM: 02/Las/395/R61.5-R76.6

CREATED BY: BHS

KC Project: 3C070 File: D:\t2byrons*C070*Afg1.ear

A2

CROSS SECTIONS

SHEET 18 OF 231

For Earthwork Development Only

All Dimensions are U.S. Survey Feet

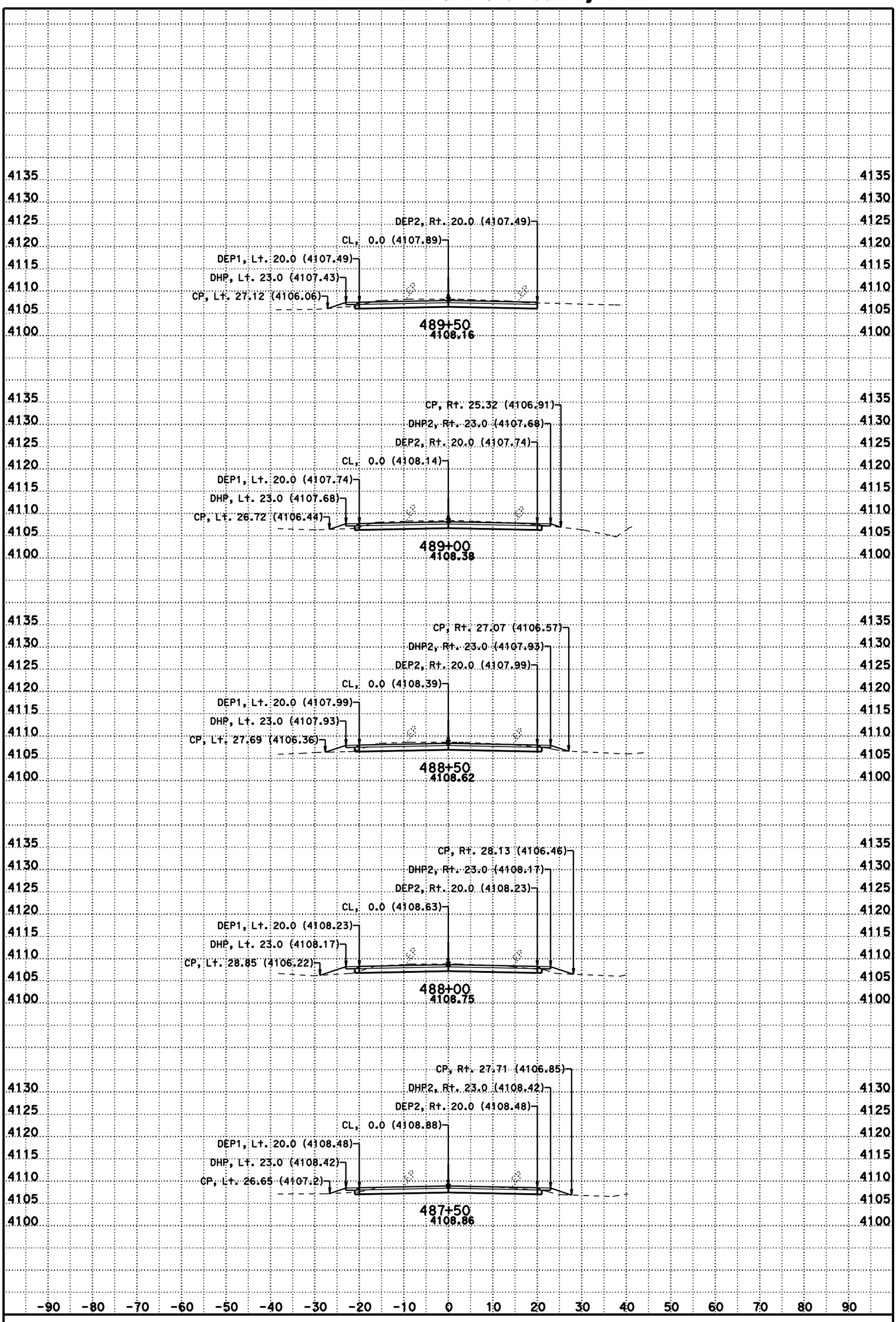

DATE: 11/8/2012

SCALE: 1" = 10' Horiz.
1" = 10' Vert.

CONTRACT: 3C0714

DIST/CO/RTE/PM: 02/Las/395/R61.5-R76.6

CREATED BY: BHS

KC Project: 3C070 File: D:\t2byrons*C070*Afg1.ear

A2

CROSS SECTIONS

SHEET 19 OF 231

For Earthwork Development Only

All Dimensions are U.S. Survey Feet

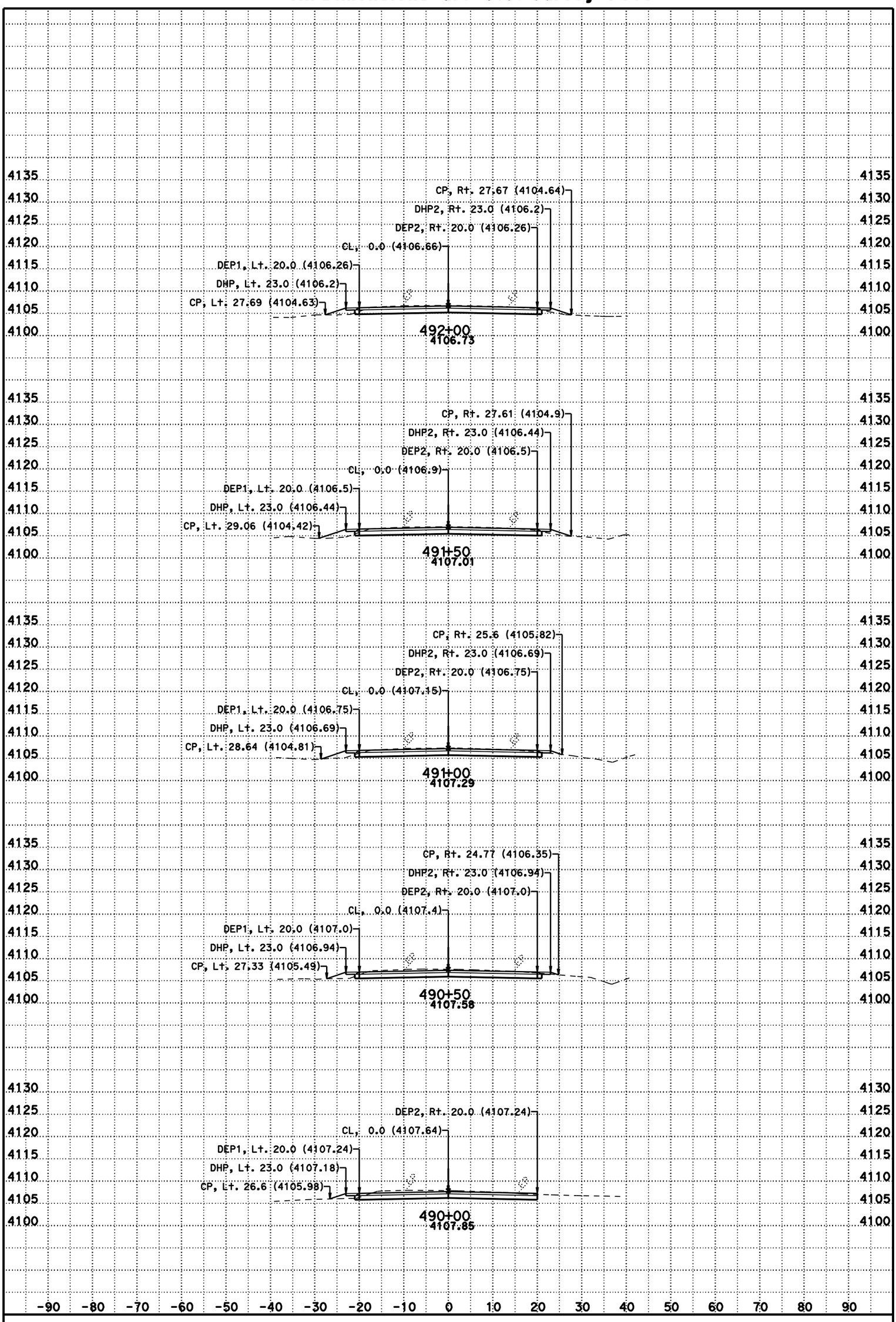

DATE: 11/8/2012

SCALE: 1" = 10' Horiz.
1" = 10' Vert.

CONTRACT: 3C0714

DIST/CO/RTE/PM: 02/Las/395/R61.5-R76.6

CREATED BY: BHS

KC Project: 3C070 File: D:\t2byrons*C070*Afg1.ear

A2

CROSS SECTIONS

SHEET 20 OF 231

For Earthwork Development Only

All Dimensions are U.S. Survey Feet

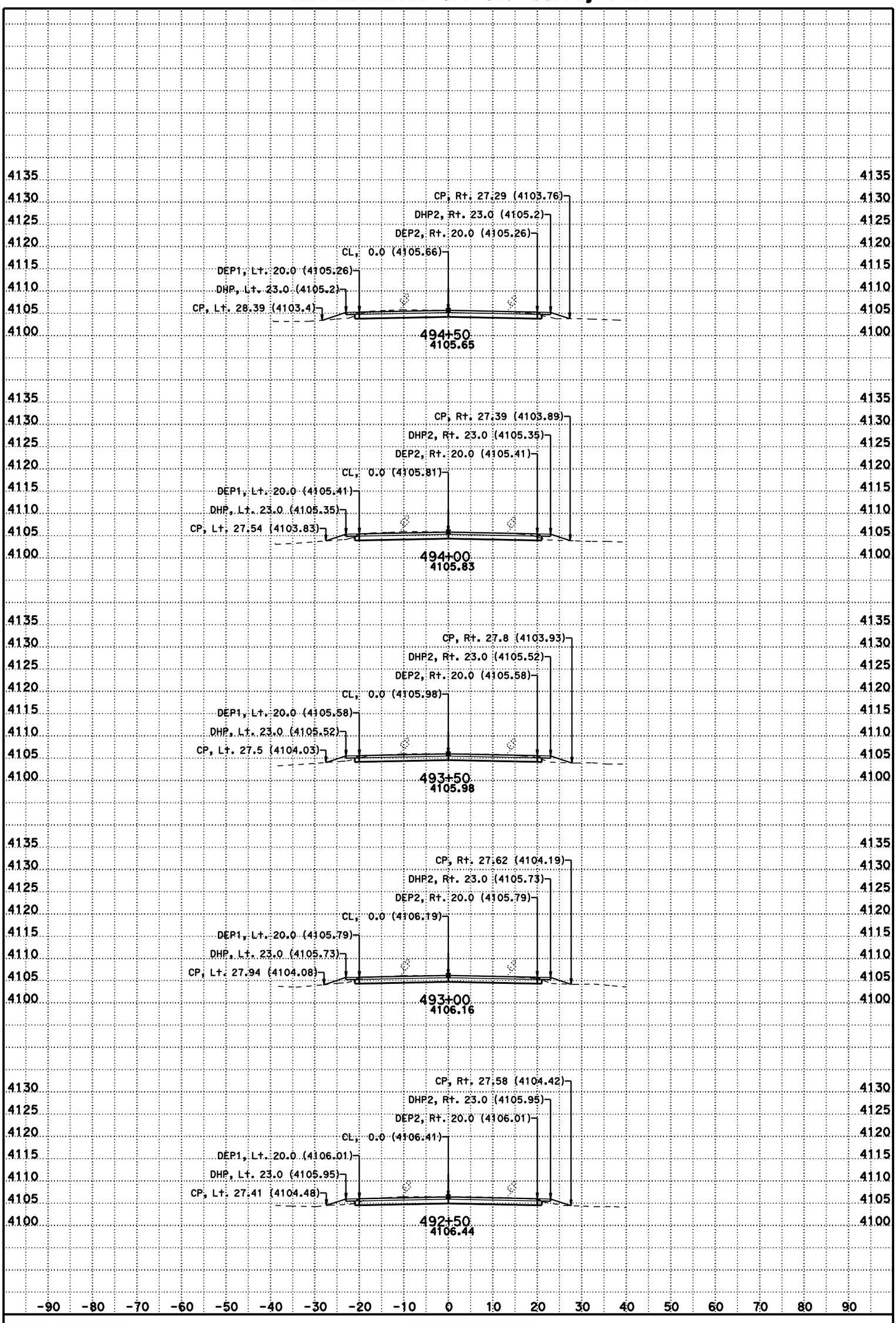

DATE: 11/8/2012

SCALE: 1" = 10' Horiz.
1" = 10' Vert.

CONTRACT: 3C0714

DIST/CO/RTE/PM: 02/Las/395/R61.5-R76.6

CREATED BY: BHS

KC Project: 3C070 File: D:\t2byrons*C070*Afg1.ear

A2

CROSS SECTIONS

SHEET 21 OF 231

For Earthwork Development Only

All Dimensions are U.S. Survey Feet

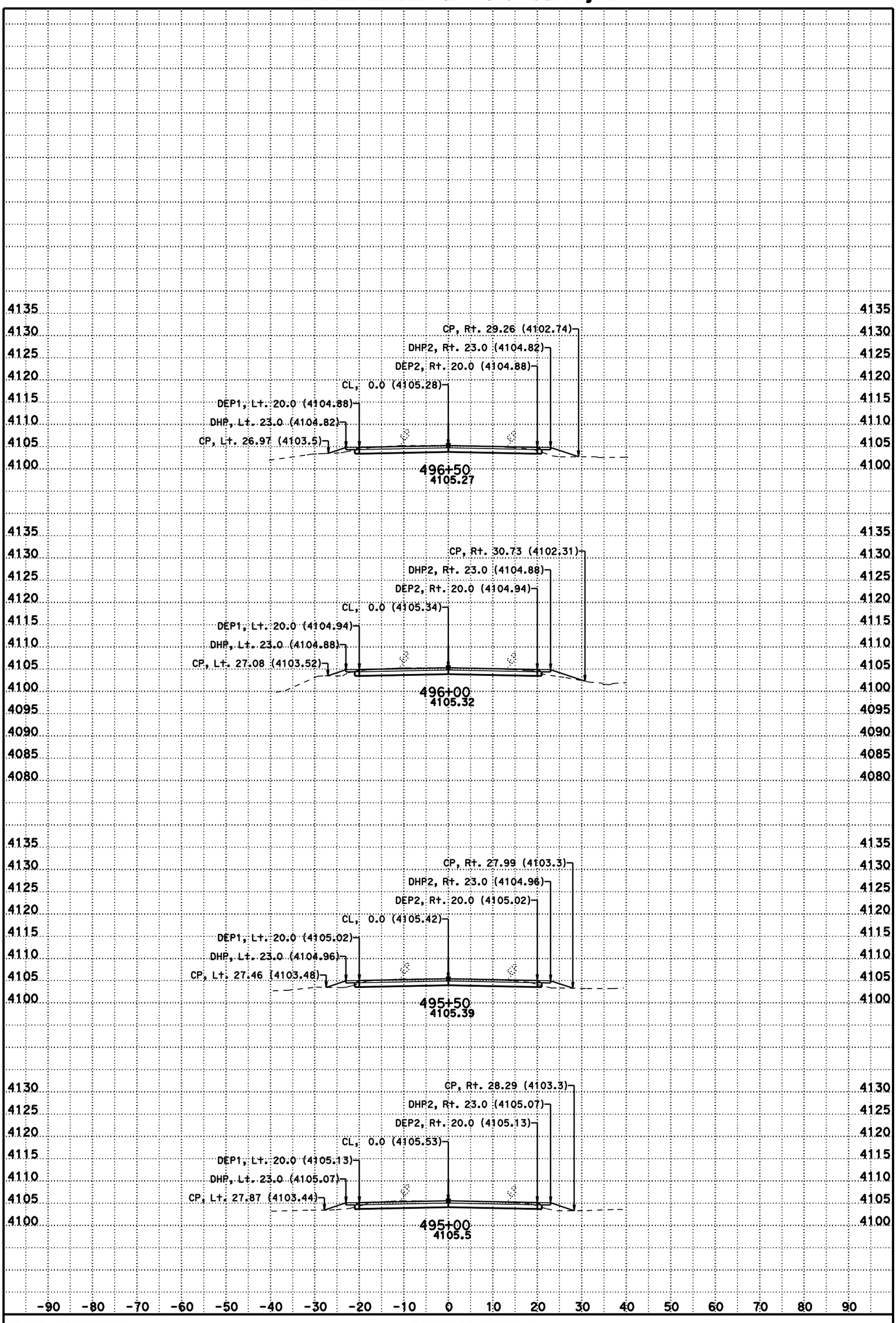

DATE: 11/8/2012

SCALE: 1" = 10' Horiz.
1" = 10' Vert.

CONTRACT: 3C0714

DIST/CO/RTE/PM: 02/Las/395/R61.5-R76.6

CREATED BY: BHS

KC Project: 3C070 File: D:\t2byrons*C070*Afg1.ear

A2

CROSS SECTIONS

SHEET 22 OF 231

For Earthwork Development Only

All Dimensions are U.S. Survey Feet

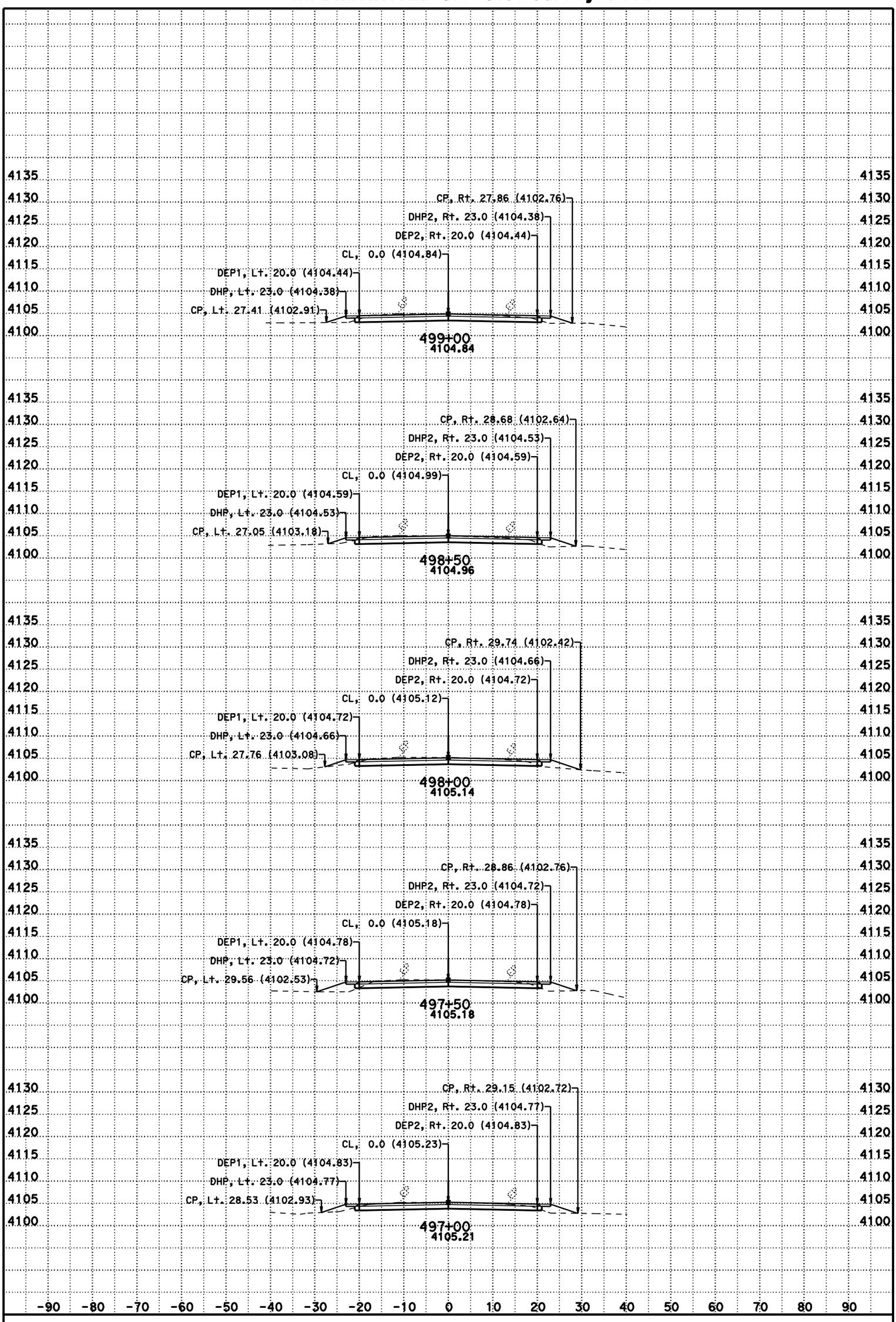

DATE: 11/8/2012

SCALE: 1" = 10' Horiz.
1" = 10' Vert.

CONTRACT: 3C0714

DIST/CO/RTE/PM: 02/Las/395/R61.5-R76.6

CREATED BY: BHS

KC Project: 3C070 File: D:\t2byrons*C070*Afg1.ear

A2

CROSS SECTIONS

SHEET 23 OF 231

For Earthwork Development Only

All Dimensions are U.S. Survey Feet

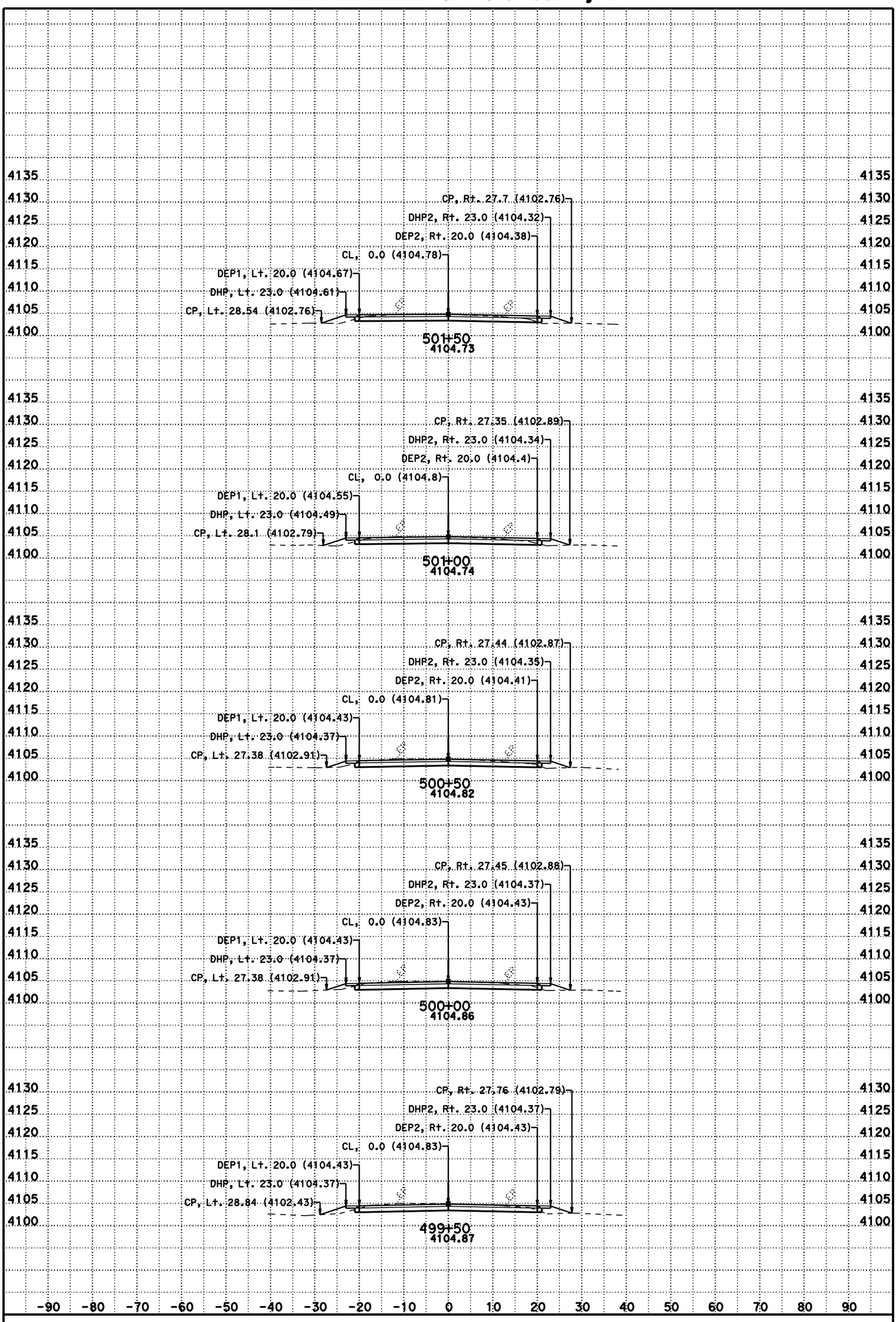

DATE: 11/8/2012

SCALE: 1" = 10' Horiz.
1" = 10' Vert.

CONTRACT: 3C0714

DIST/CO/RTE/PM: 02/Las/395/R61.5-R76.6

CREATED BY: BHS

KC Project: 3C070 File: D:\t2byrons*C070*Afg1.ear

A2

CROSS SECTIONS

SHEET 24 OF 231

For Earthwork Development Only

All Dimensions are U.S. Survey Feet

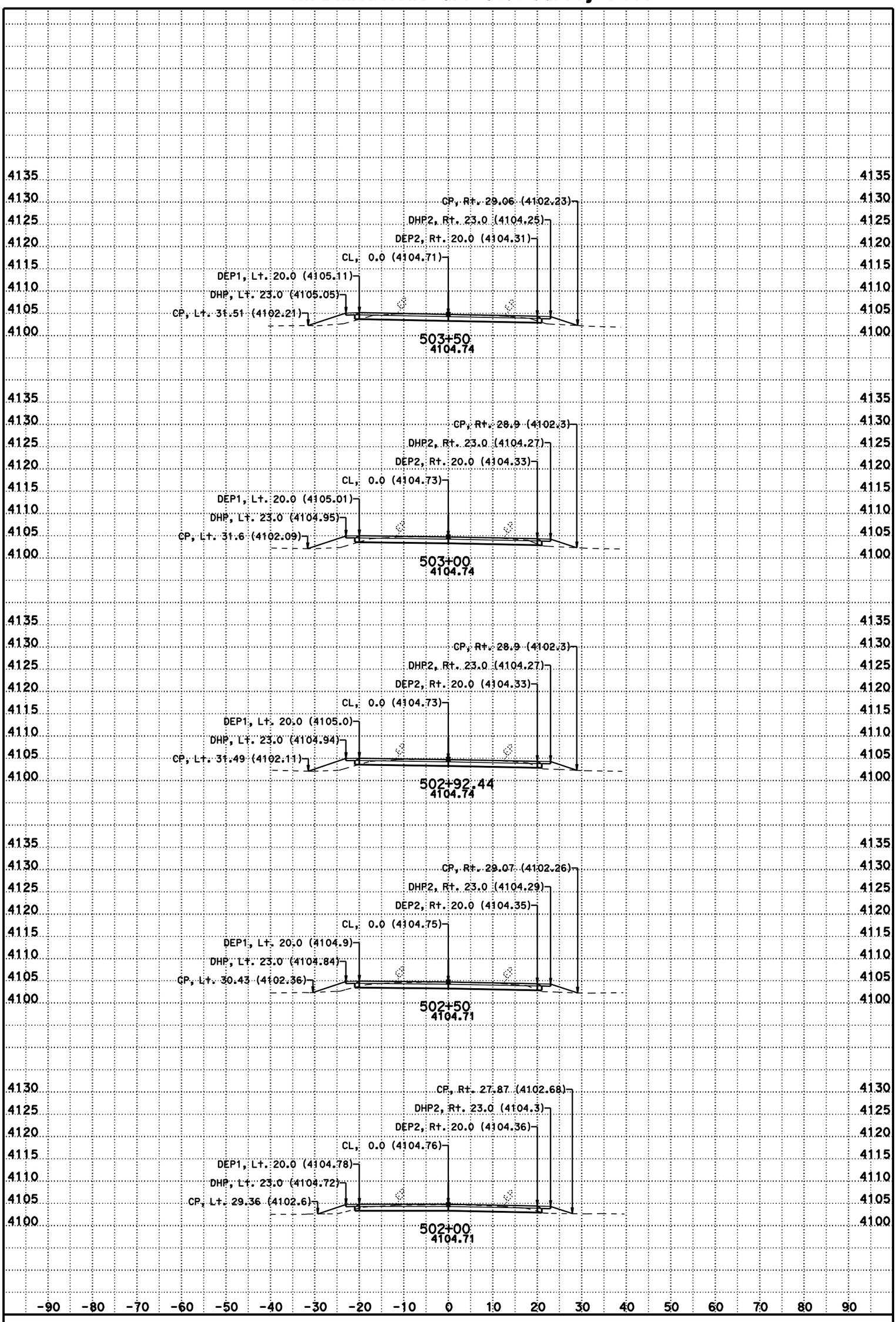

DATE: 11/8/2012

SCALE: 1" = 10' Horiz.
1" = 10' Vert.

CONTRACT: 3C0714

DIST/CO/RTE/PM: 02/Las/395/R61.5-R76.6

CREATED BY: BHS

KC Project: 3C070 File: D:\t2byrons*C070*Afg1.ear

A2

CROSS SECTIONS

SHEET 25 OF 231

For Earthwork Development Only

All Dimensions are U.S. Survey Feet

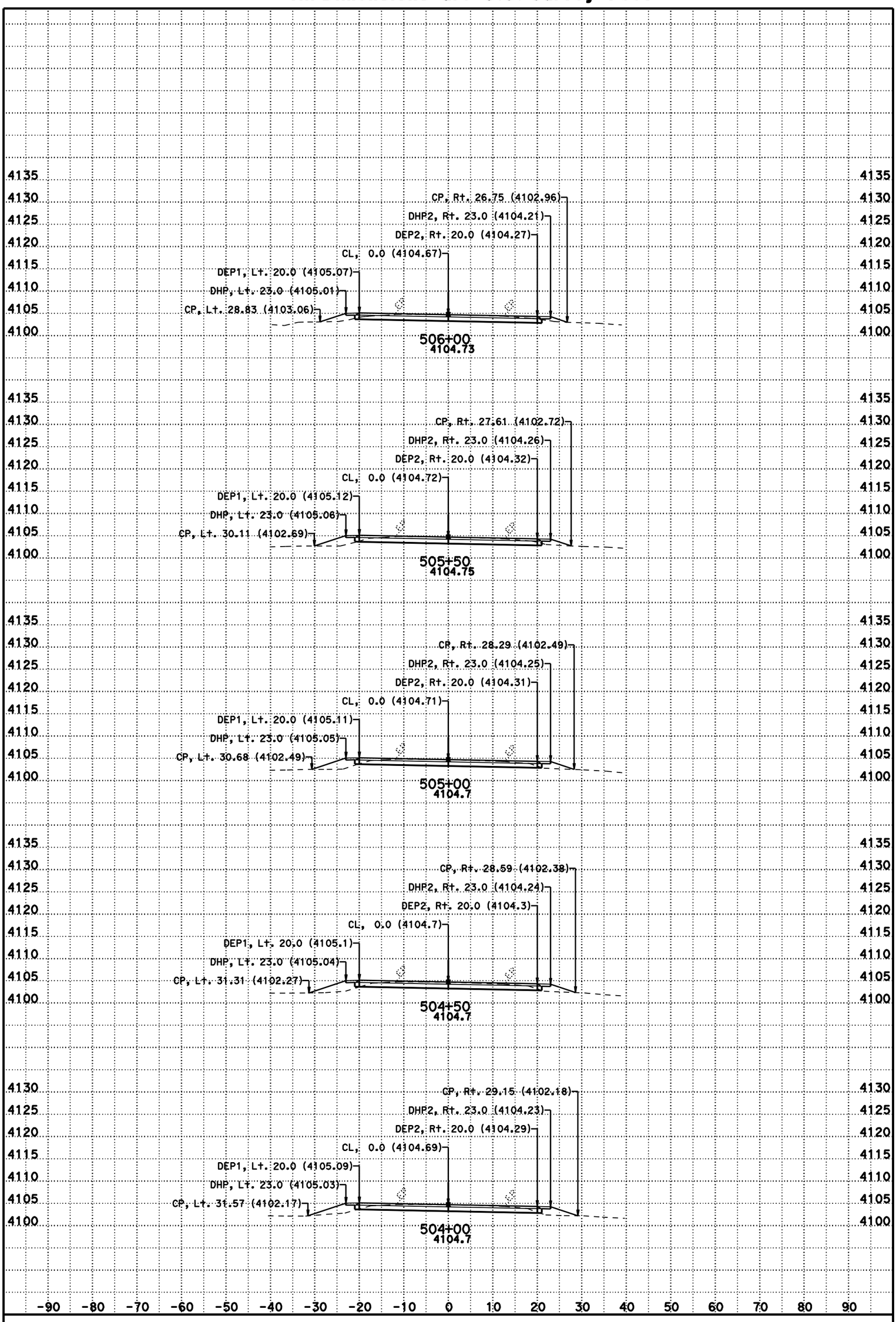

DATE: 11/8/2012

SCALE: 1" = 10' Horiz.
1" = 10' Vert.

CONTRACT: 3C0714

DIST/CO/RTE/PM: 02/Las/395/R61.5-R76.6

CREATED BY: BHS

KC Project: 3C070 File: D:\t2byrons*C070*Afg1.ear

A2

CROSS SECTIONS

SHEET 26 OF 231

For Earthwork Development Only

All Dimensions are U.S. Survey Feet

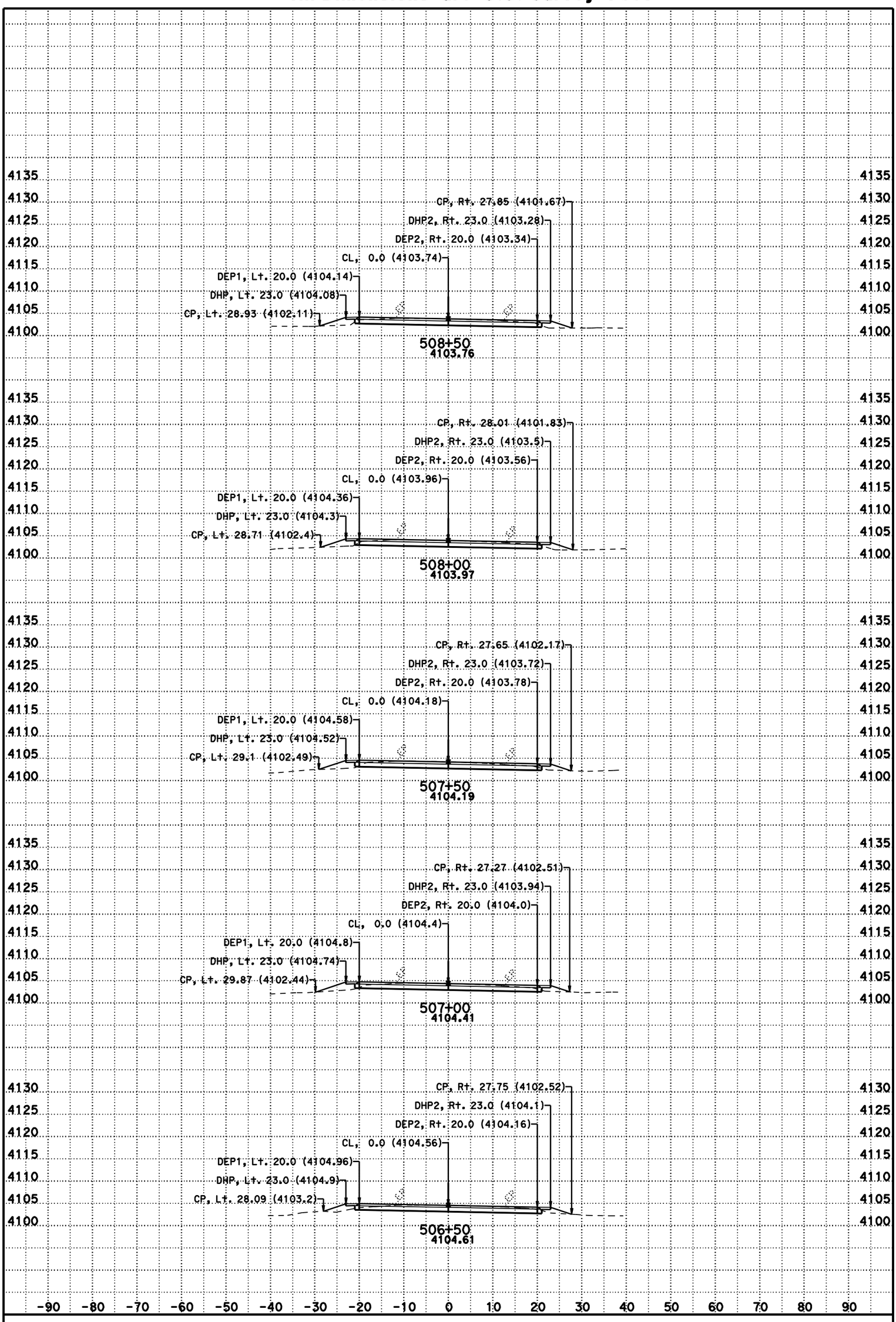

DATE: 11/8/2012

SCALE: 1" = 10' Horiz.
1" = 10' Vert.

CONTRACT: 3C0714

DIST/CO/RTE/PM: 02/Las/395/R61.5-R76.6

CREATED BY: BHS

KC Project: 3C070 File: D:\t2byrons*C070*Afg1.ear

A2

CROSS SECTIONS

SHEET 27 OF 231

For Earthwork Development Only

All Dimensions are U.S. Survey Feet

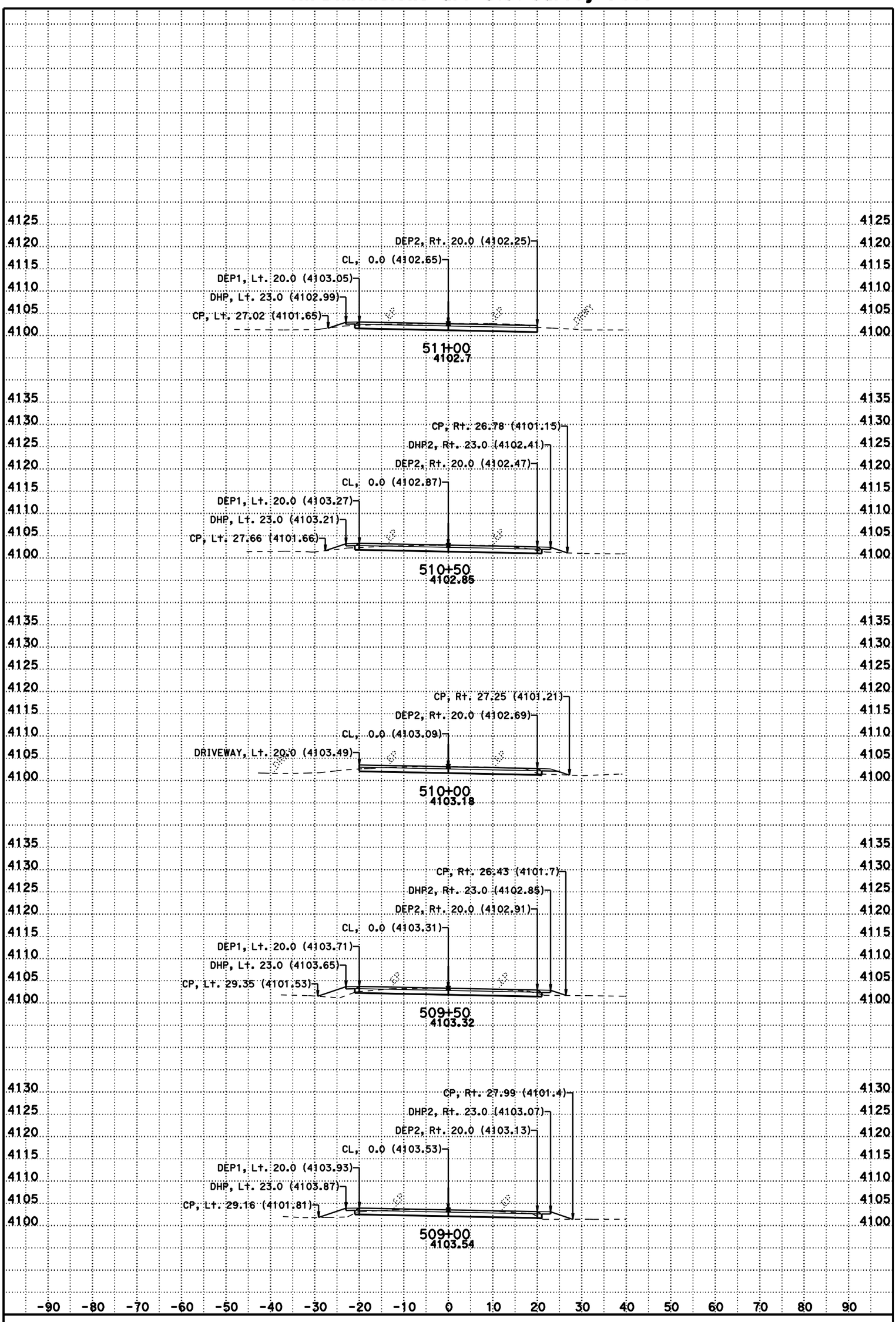

DATE: 11/8/2012

SCALE: 1" = 10' Horiz.
1" = 10' Vert.

CONTRACT: 3C0714

DIST/CO/RTE/PM: 02/Las/395/R61.5-R76.6

CREATED BY: BHS

KC Project: 3C070 File: D:\t2byrons*C070*Afg1.ear

A2

CROSS SECTIONS

SHEET 28 OF 231

For Earthwork Development Only

All Dimensions are U.S. Survey Feet

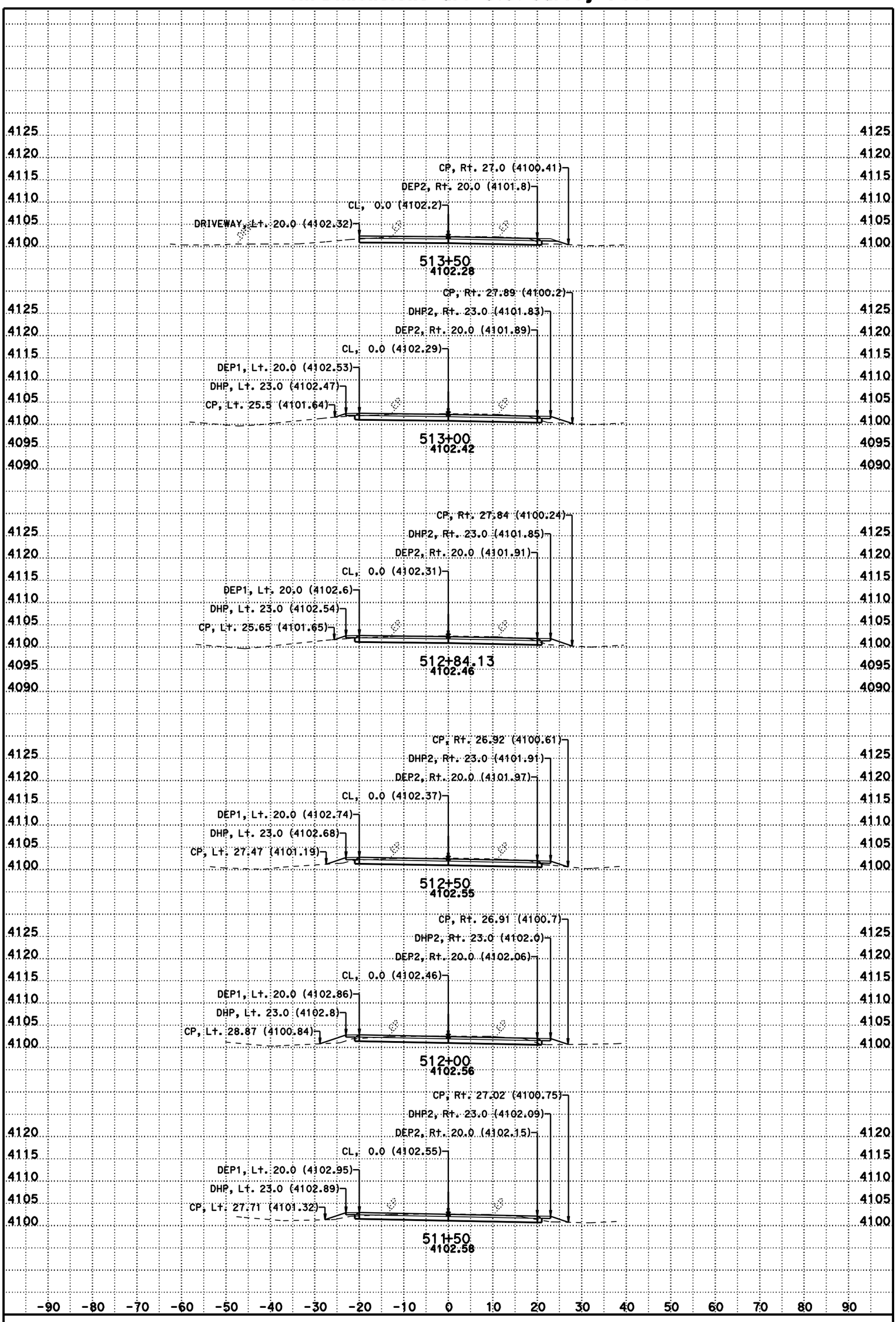

DATE: 11/8/2012

SCALE: 1" = 10' Horiz.
1" = 10' Vert.

CONTRACT: 3C0714

DIST/CO/RTE/PM: 02/Las/395/R61.5-R76.6

CREATED BY: BHS

KC Project: 3C070 File: D:\t2byrons*C070*Afg1.ear

A2

CROSS SECTIONS

SHEET 29 OF 231

For Earthwork Development Only

All Dimensions are U.S. Survey Feet

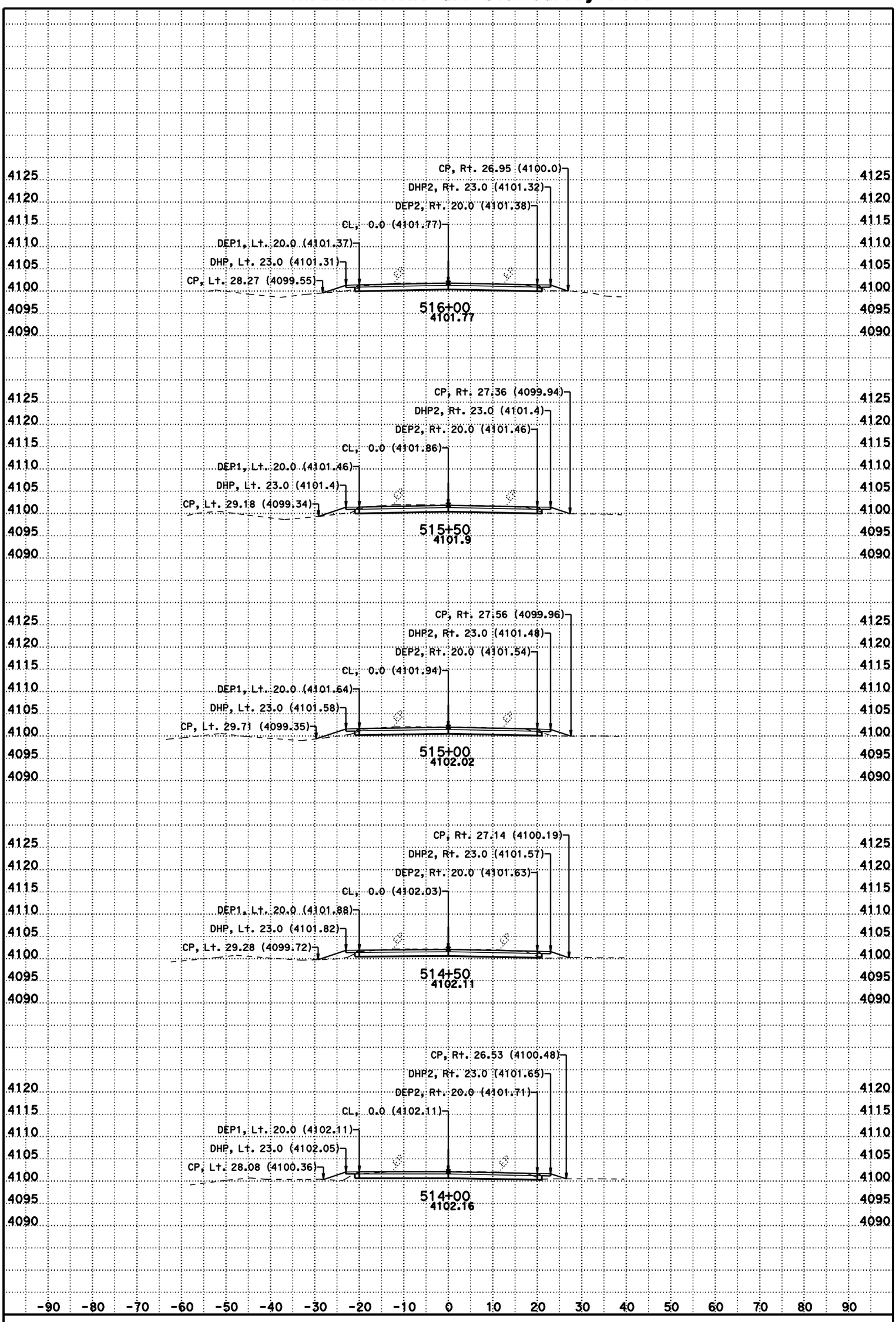

DATE: 11/8/2012

SCALE: 1" = 10' Horiz.
1" = 10' Vert.

CONTRACT: 3C0714

DIST/CO/RTE/PM: 02/Las/395/R61.5-R76.6

CREATED BY: BHS

KC Project: 3C070 File: D:\t2byrons*C070*Afg1.ear

A2

CROSS SECTIONS

SHEET 30 OF 231

For Earthwork Development Only

All Dimensions are U.S. Survey Feet

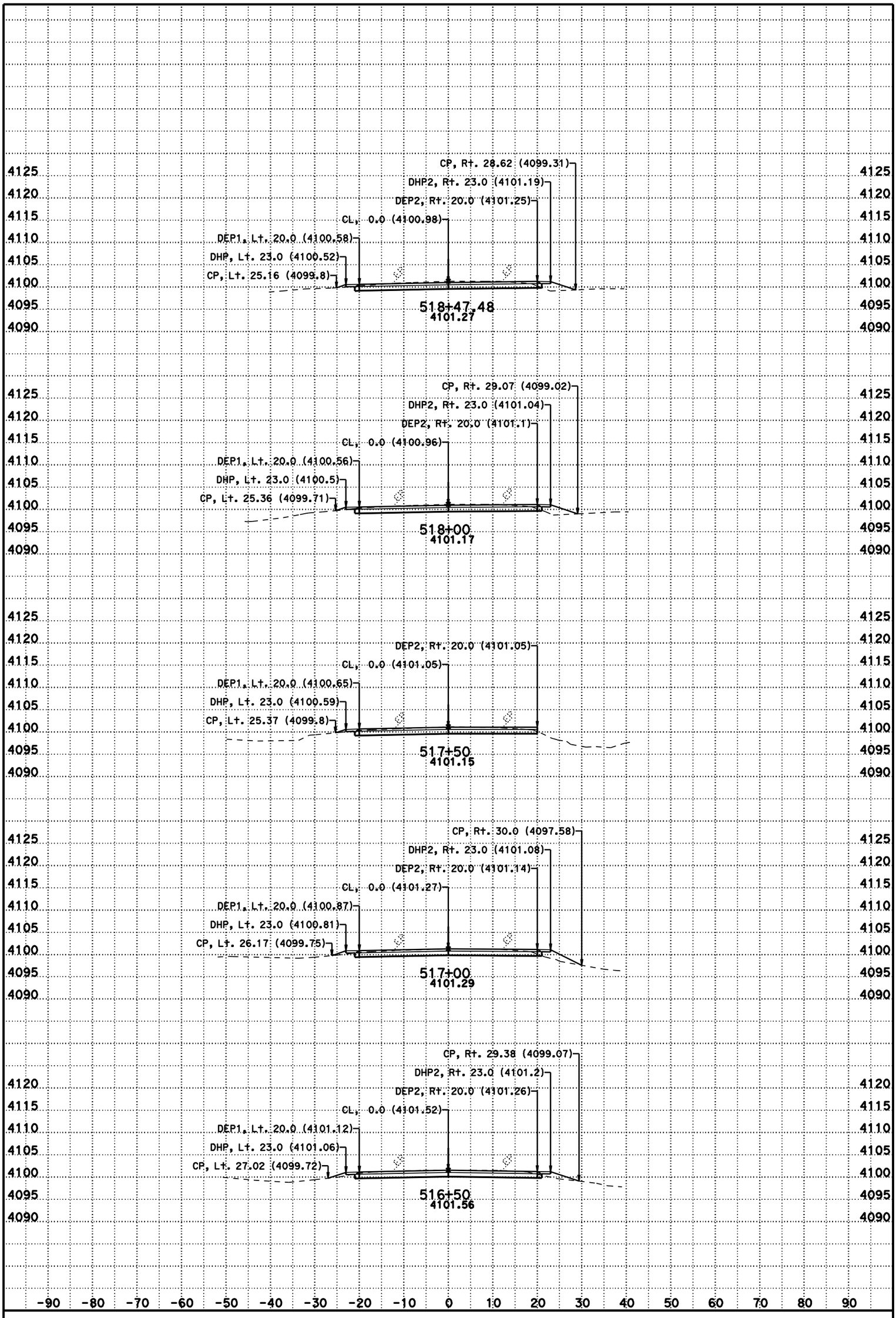

DATE: 11/8/2012

SCALE: 1" = 10' Horiz.
1" = 10' Vert.

CONTRACT: 3C0714

DIST/CO/RTE/PM: 02/Las/395/R61.5-R76.6

CREATED BY: BHS

KC Project: 3C070 File: D:\t2byrons*C070*Afg1.ear

A2

CROSS SECTIONS

SHEET 31 OF 231

For Earthwork Development Only

All Dimensions are U.S. Survey Feet

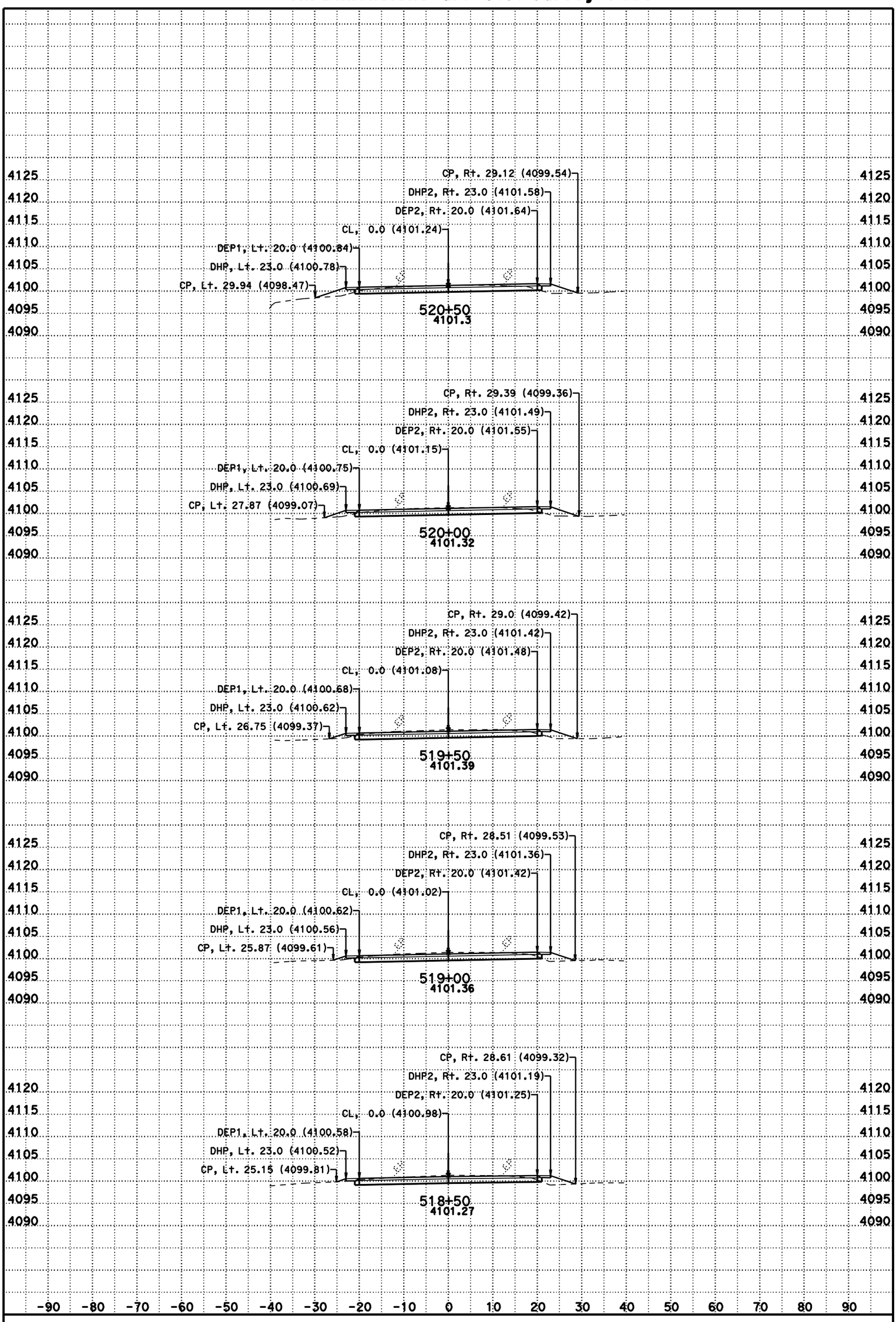

DATE: 11/8/2012

SCALE: 1" = 10' Horiz.
1" = 10' Vert.

CONTRACT: 3C0714

DIST/CO/RTE/PM: 02/Las/395/R61.5-R76.6

CREATED BY: BHS

KC Project: 3C070 File: D:\t2byrons*C070*Afg1.ear

A2

CROSS SECTIONS

SHEET 32 OF 231

For Earthwork Development Only

All Dimensions are U.S. Survey Feet

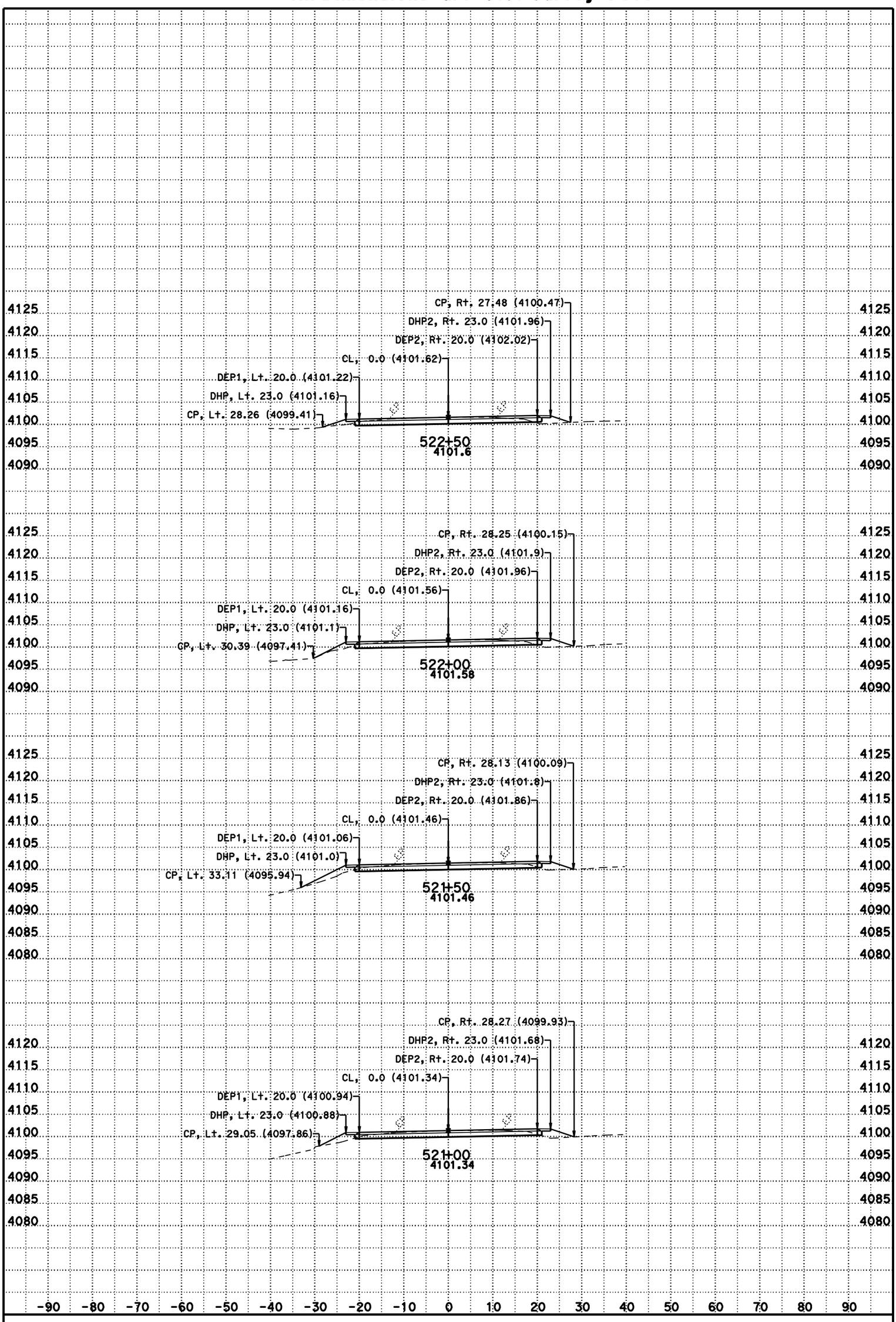

DATE: 11/8/2012

SCALE: 1" = 10' Horiz.
1" = 10' Vert.

CONTRACT: 3C0714

DIST/CO/RTE/PM: 02/Las/395/R61.5-R76.6

CREATED BY: BHS

KC Project: 3C070 File: D:\t2byrons*C070*Afg1.ear

A2

CROSS SECTIONS

SHEET 33 OF 231

For Earthwork Development Only

All Dimensions are U.S. Survey Feet

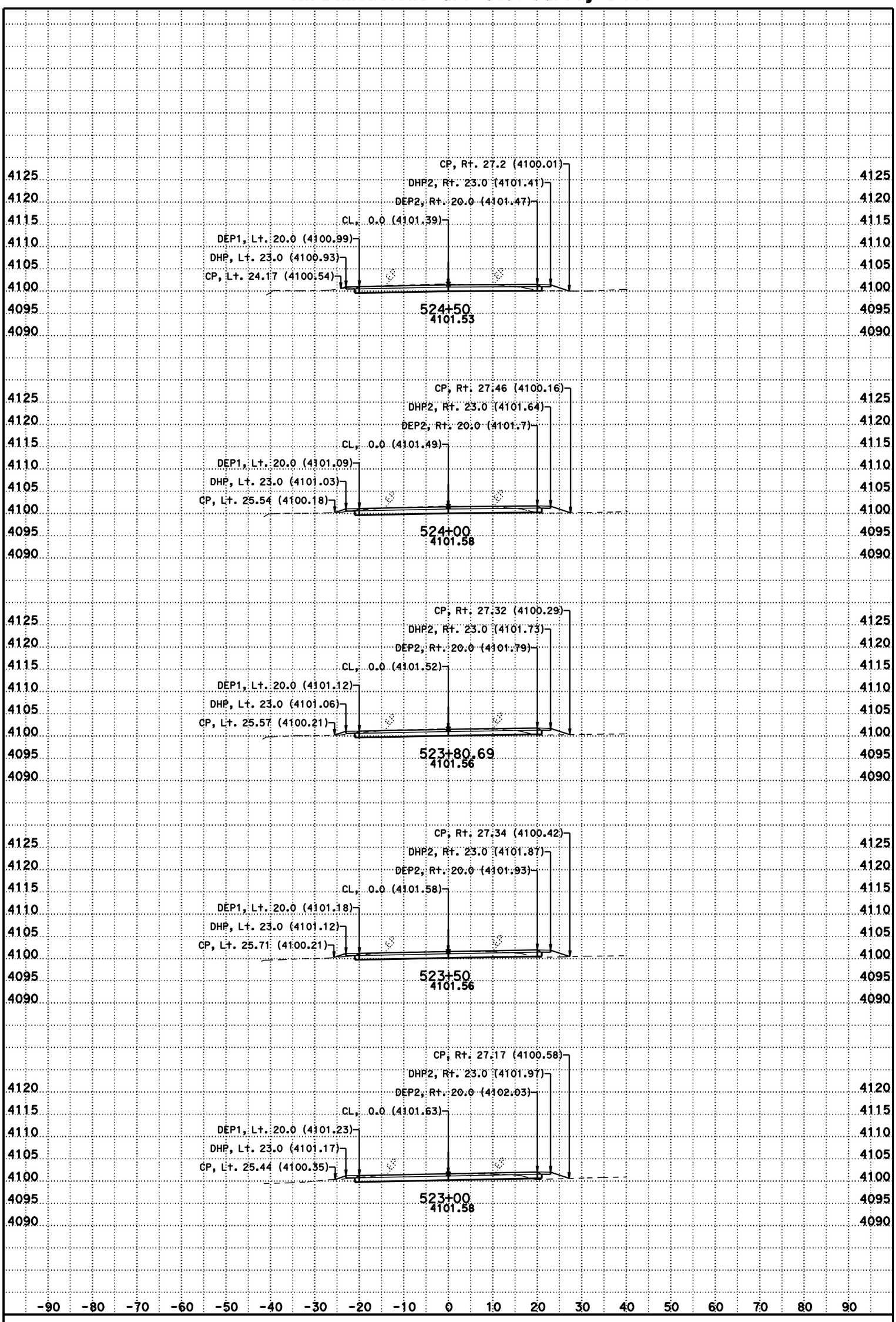

DATE: 11/8/2012

SCALE: 1" = 10' Horiz.
1" = 10' Vert.

CONTRACT: 3C0714

DIST/CO/RTE/PM: 02/Las/395/R61.5-R76.6

CREATED BY: BHS

KC Project: 3C070 File: D:\t2byrons*C070*Afg1.ear

A2

CROSS SECTIONS

For Earthwork Development Only

All Dimensions are U.S. Survey Feet

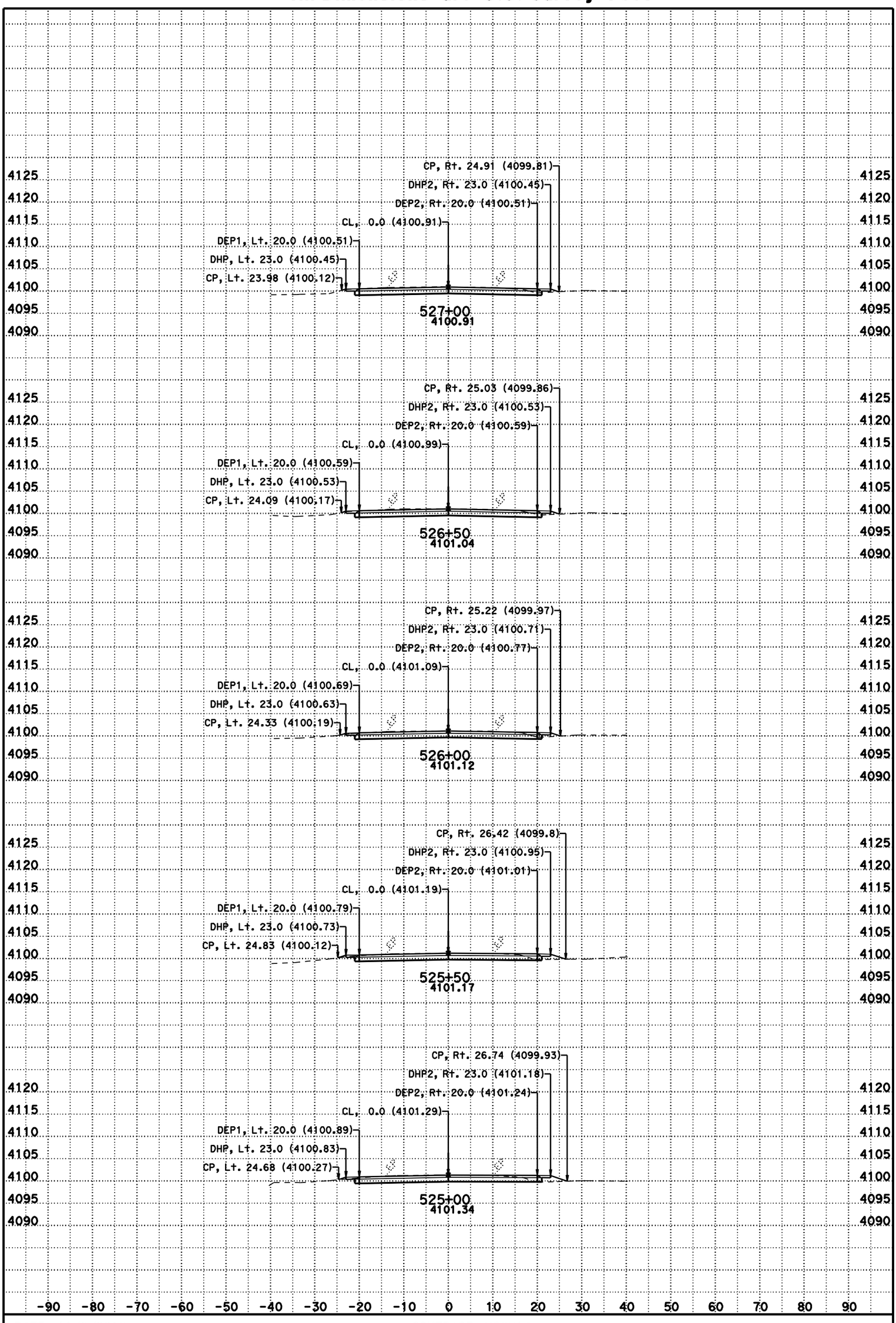

DATE: 11/8/2012

SCALE: 1" = 10' Horiz.
1" = 10' Vert.

CONTRACT: 3C0714

DIST/CO/RTE/PM: 02/Las/395/R61.5-R76.6

CREATED BY: BHS

KC Project: 3C070 File: D:\t2byrons*C070*Afg1.ear

A2

CROSS SECTIONS

For Earthwork Development Only

All Dimensions are U.S. Survey Feet

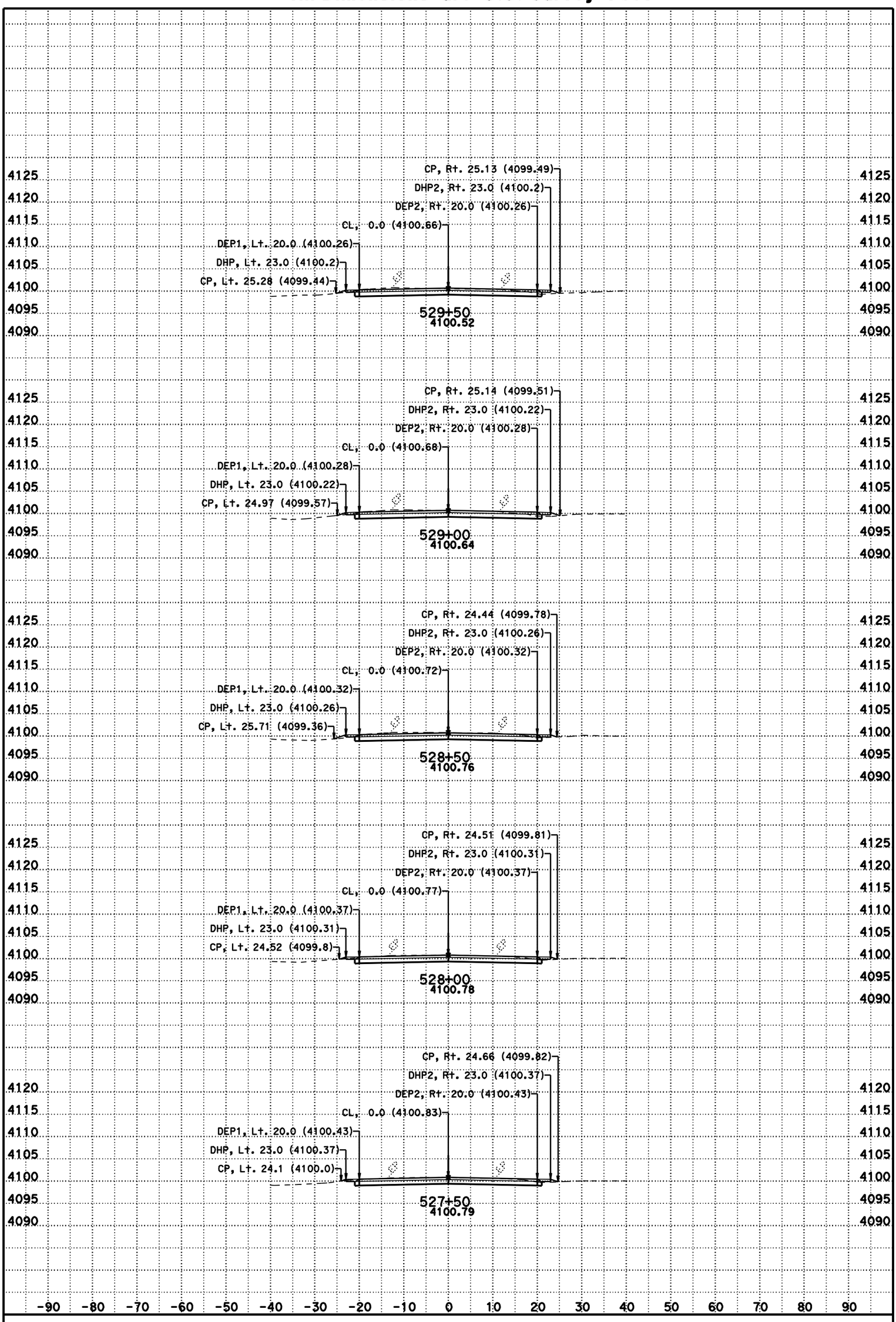

DATE: 11/8/2012

SCALE: 1" = 10' Horiz.
1" = 10' Vert.

CONTRACT: 3C0714

DIST/CO/RTE/PM: 02/Las/395/R61.5-R76.6

CREATED BY: BHS

KC Project: 3C070 File: D:\t2byrons*C070*Afg1.ear

A2

CROSS SECTIONS

SHEET 36 OF 231

For Earthwork Development Only

All Dimensions are U.S. Survey Feet

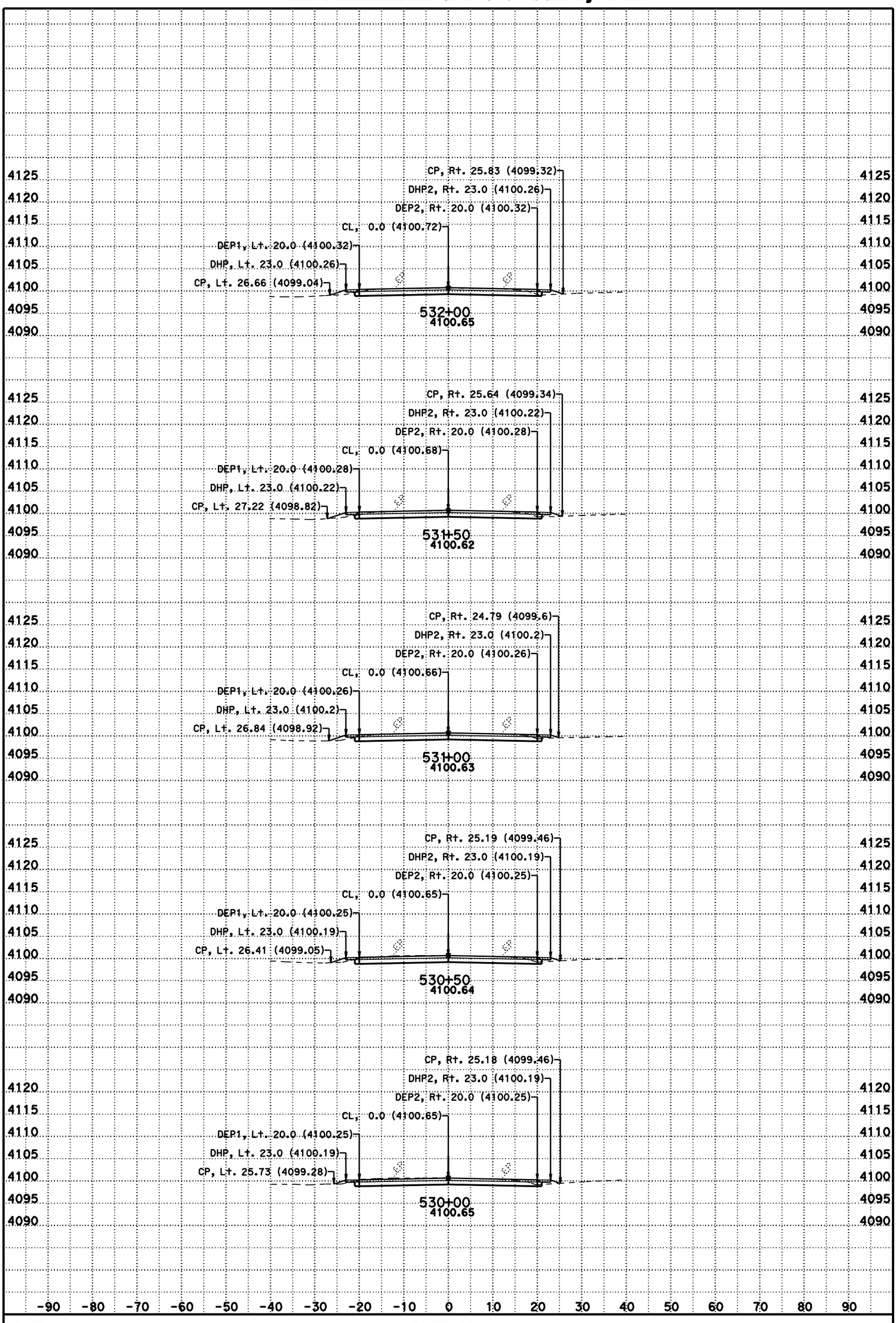

DATE: 11/8/2012

SCALE: 1" = 10' Horiz.
1" = 10' Vert.

CONTRACT: 3C0714

DIST/CO/RTE/PM: 02/Las/395/R61.5-R76.6

CREATED BY: BHS

KC Project: 3C070 File: D:\t2byrons*C070*Afg1.ear

A2

CROSS SECTIONS

SHEET 37 OF 231

For Earthwork Development Only

All Dimensions are U.S. Survey Feet

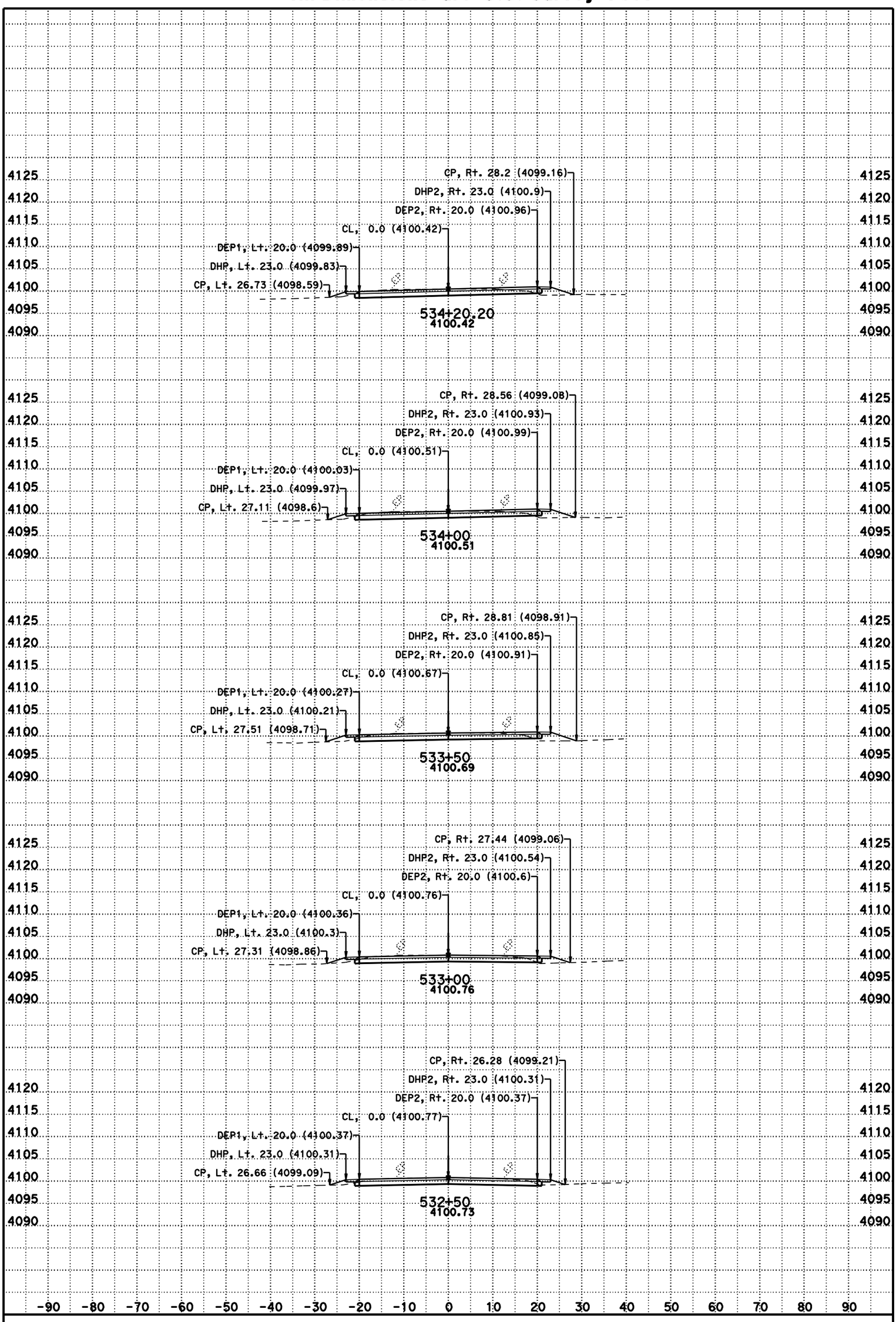

DATE: 11/8/2012

SCALE: 1" = 10' Horiz.
1" = 10' Vert.

CONTRACT: 3C0714

DIST/CO/RTE/PM: 02/Las/395/R61.5-R76.6

CREATED BY: BHS

KC Project: 3C070 File: D:\t2byrons*C070*Afg1.ear

A2

CROSS SECTIONS

SHEET 38 OF 231

For Earthwork Development Only

All Dimensions are U.S. Survey Feet

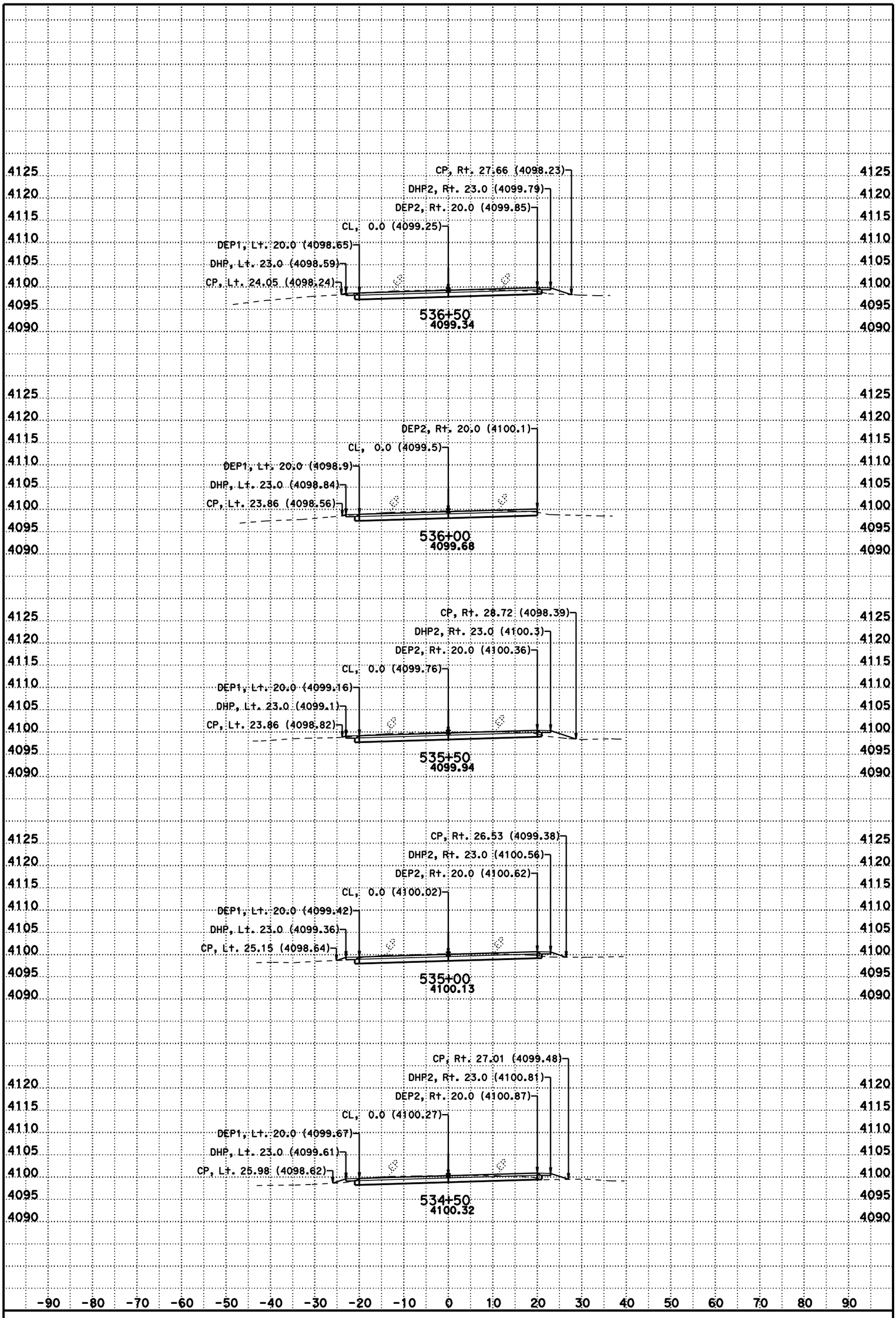

DATE: 11/8/2012

SCALE: 1" = 10' Horiz.
1" = 10' Vert.

CONTRACT: 3C0714

DIST/CO/RTE/PM: 02/Las/395/R61.5-R76.6

CREATED BY: BHS

KC Project: 3C070 File: D:\t2byrons*C070*Afg1.ear

A2

CROSS SECTIONS

For Earthwork Development Only

All Dimensions are U.S. Survey Feet

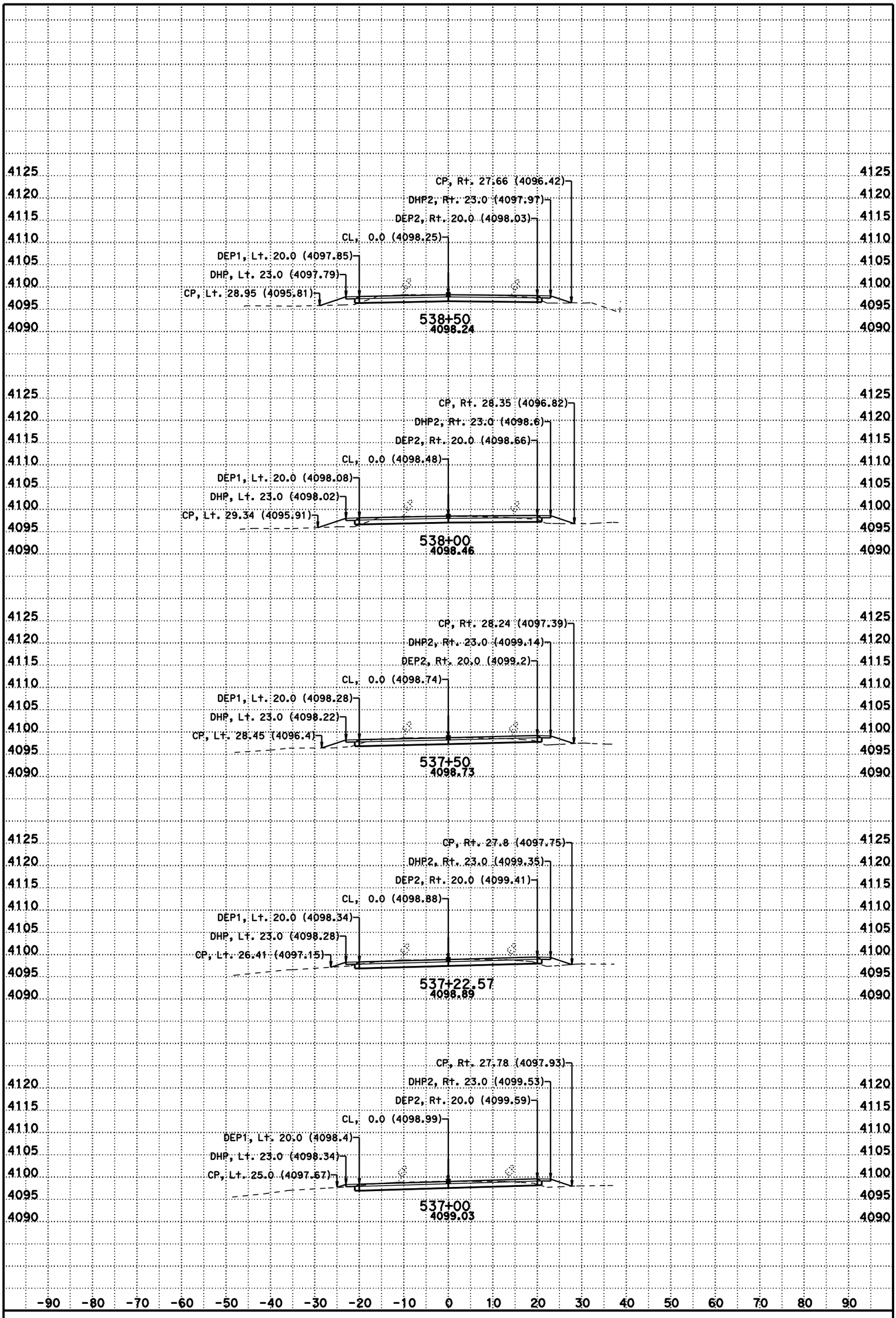

DATE: 11/8/2012

SCALE: 1" = 10' Horiz.
1" = 10' Vert.

CONTRACT: 3C0714

DIST/CO/RTE/PM: 02/Las/395/R61.5-R76.6

CREATED BY: BHS

KC Project: 3C070 File: D:\t2byrons*C070*Afg1.ear

A2

CROSS SECTIONS

For Earthwork Development Only

All Dimensions are U.S. Survey Feet

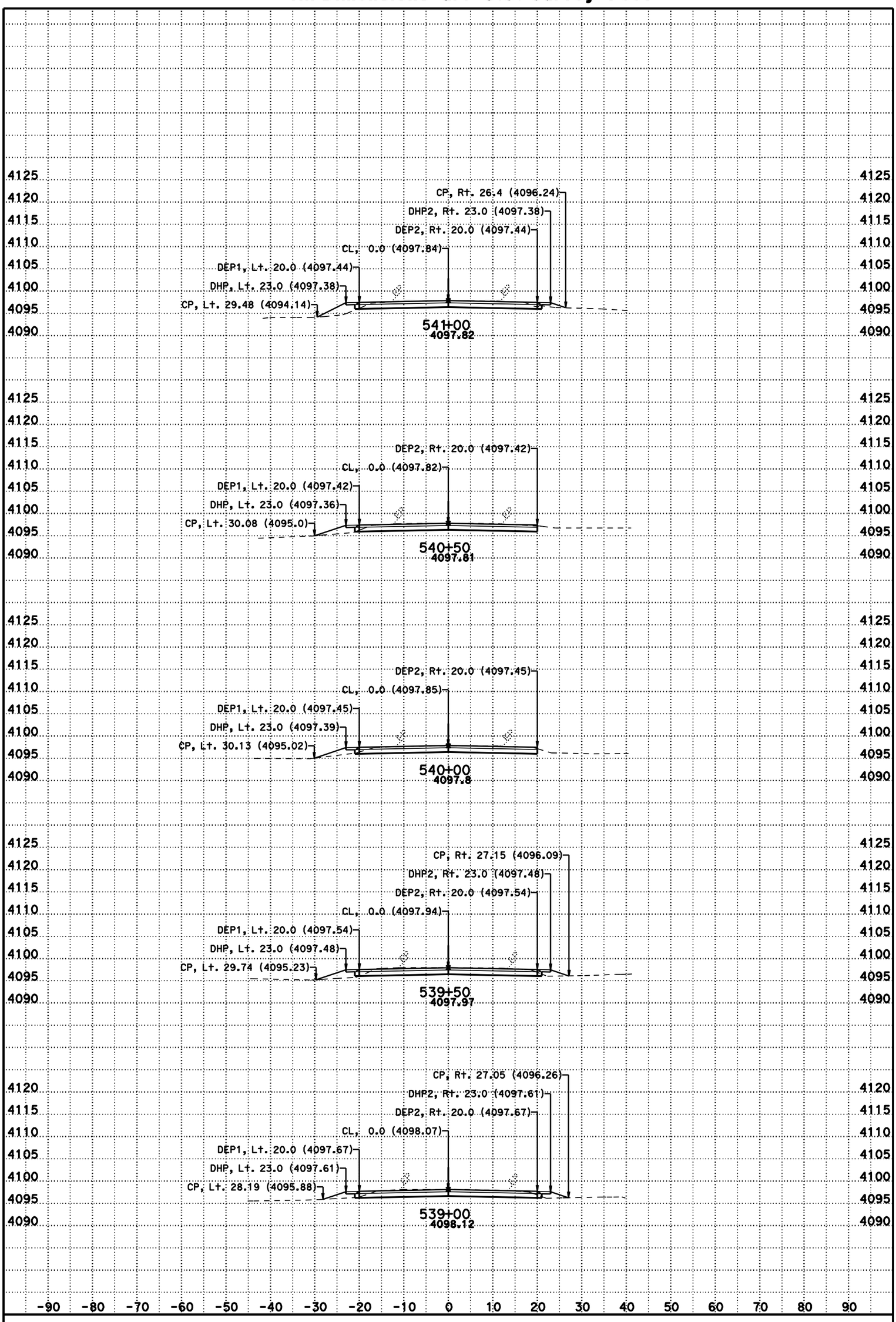

DATE: 11/8/2012

SCALE: 1" = 10' Horiz.
1" = 10' Vert.

CONTRACT: 3C0714

DIST/CO/RTE/PM: 02/Las/395/R61.5-R76.6

CREATED BY: BHS

KC Project: 3C070 File: D:\t2byrons*C070*Afg1.ear

A2

CROSS SECTIONS

For Earthwork Development Only

All Dimensions are U.S. Survey Feet

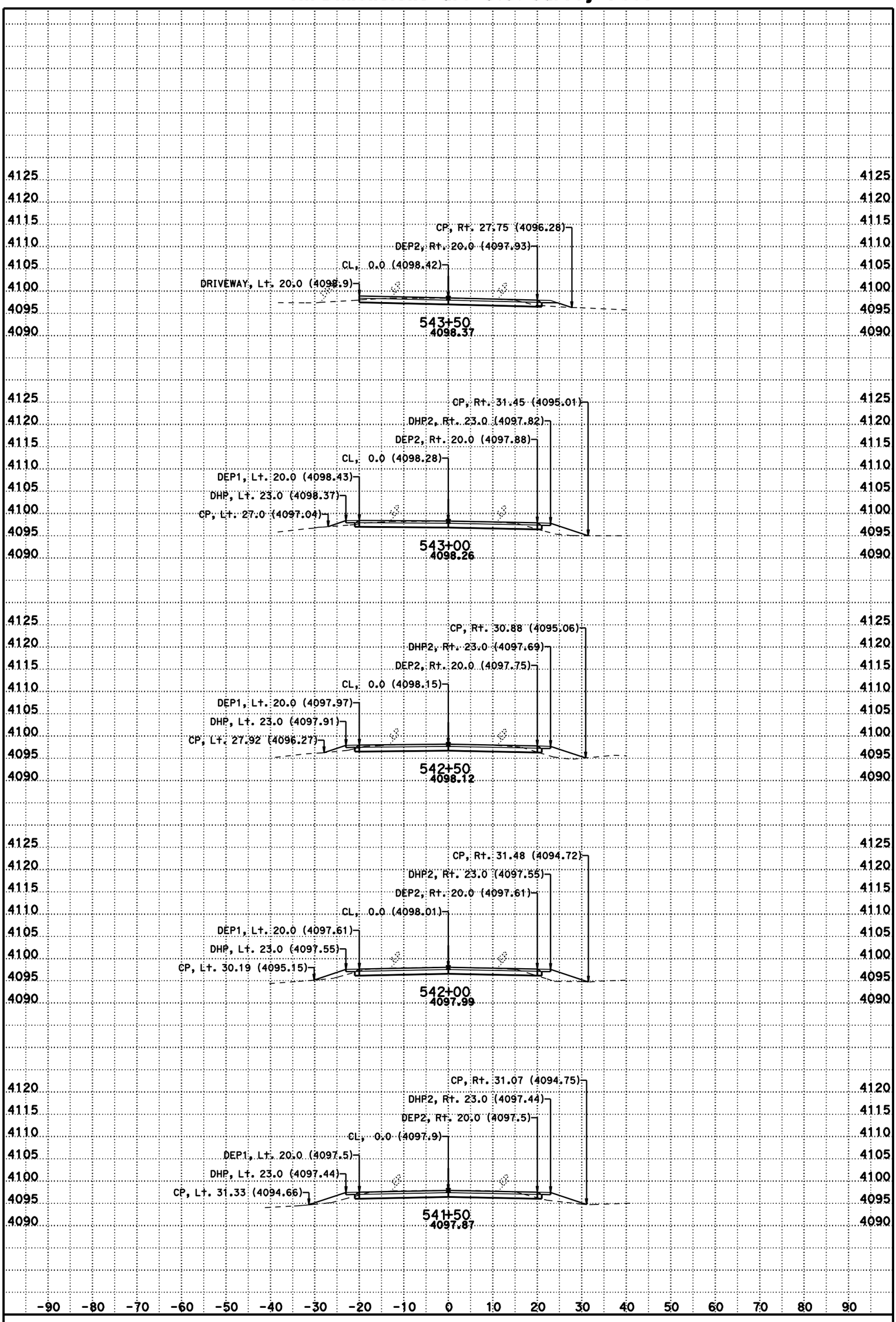

DATE: 11/8/2012

SCALE: 1" = 10' Horiz.
1" = 10' Vert.

CONTRACT: 3C0714

DIST/CO/RTE/PM: 02/Las/395/R61.5-R76.6

CREATED BY: BHS

KC Project: 3C070 File: D:\t2byrons*C070*Afg1.ear

A2

CROSS SECTIONS

SHEET 42 OF 231

For Earthwork Development Only

All Dimensions are U.S. Survey Feet

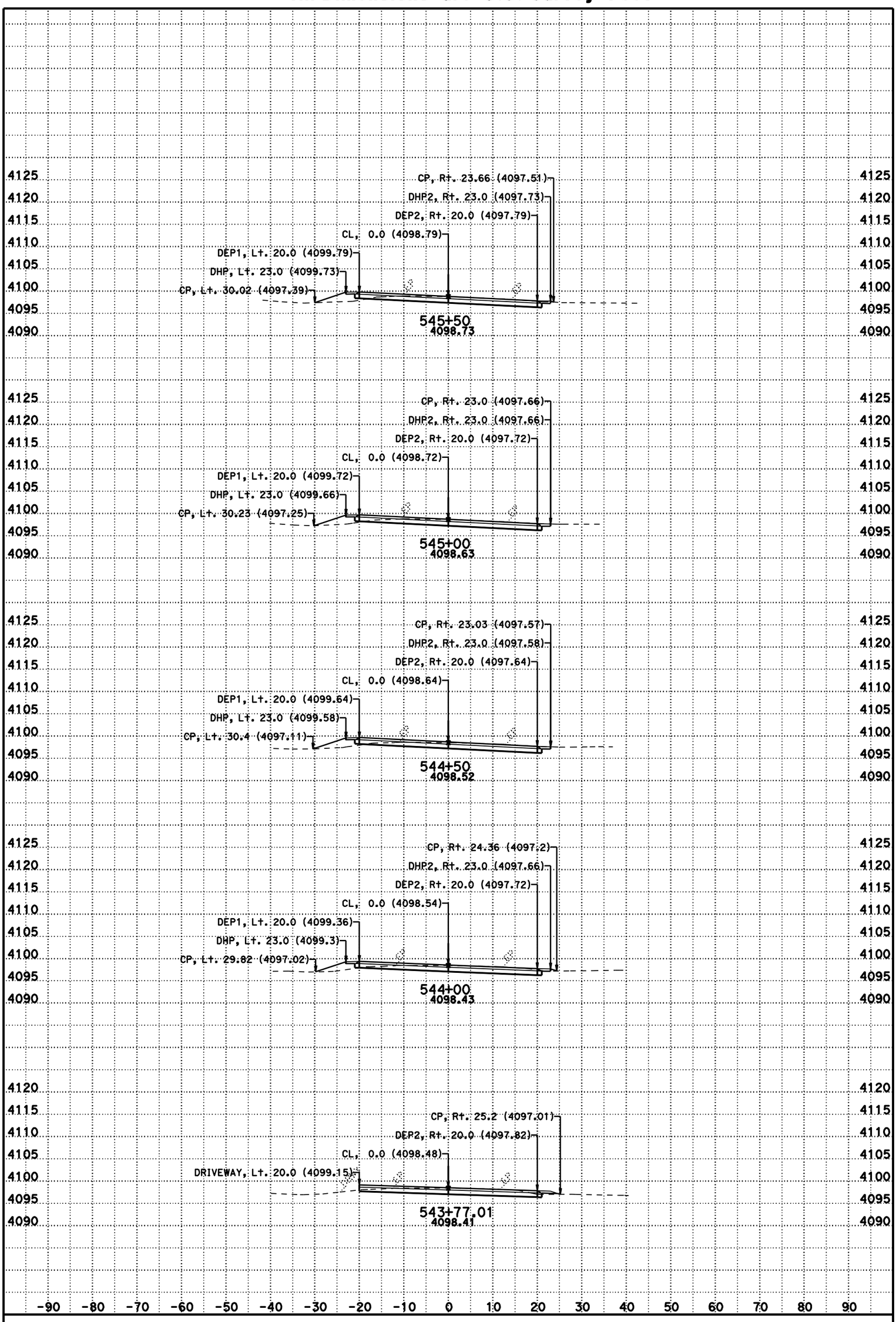

DATE: 11/8/2012

SCALE: 1" = 10' Horiz.
1" = 10' Vert.

CONTRACT: 3C0714

DIST/CO/RTE/PM: 02/Las/395/R61.5-R76.6

CREATED BY: BHS

KC Project: 3C070 File: D:\t2byrons*C070*Afg1.ear

A2

CROSS SECTIONS

SHEET 43 OF 231

For Earthwork Development Only

All Dimensions are U.S. Survey Feet

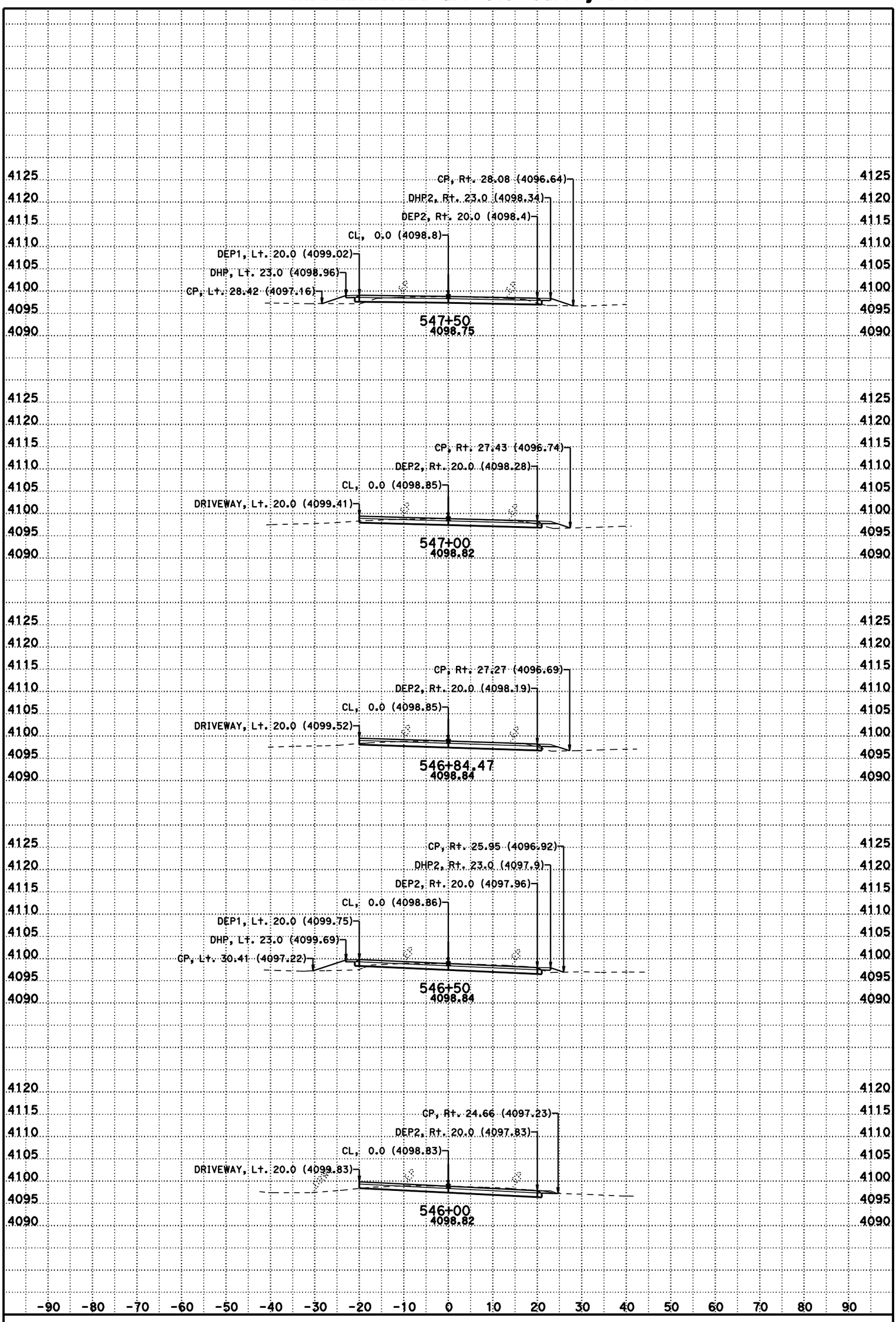

DATE: 11/8/2012

SCALE: 1" = 10' Horiz.
1" = 10' Vert.

CONTRACT: 3C0714

DIST/CO/RTE/PM: 02/Las/395/R61.5-R76.6

CREATED BY: BHS

KC Project: 3C070 File: D:\t2byrons*C070*Afg1.ear

A2

CROSS SECTIONS

SHEET 44 OF 231

For Earthwork Development Only

All Dimensions are U.S. Survey Feet

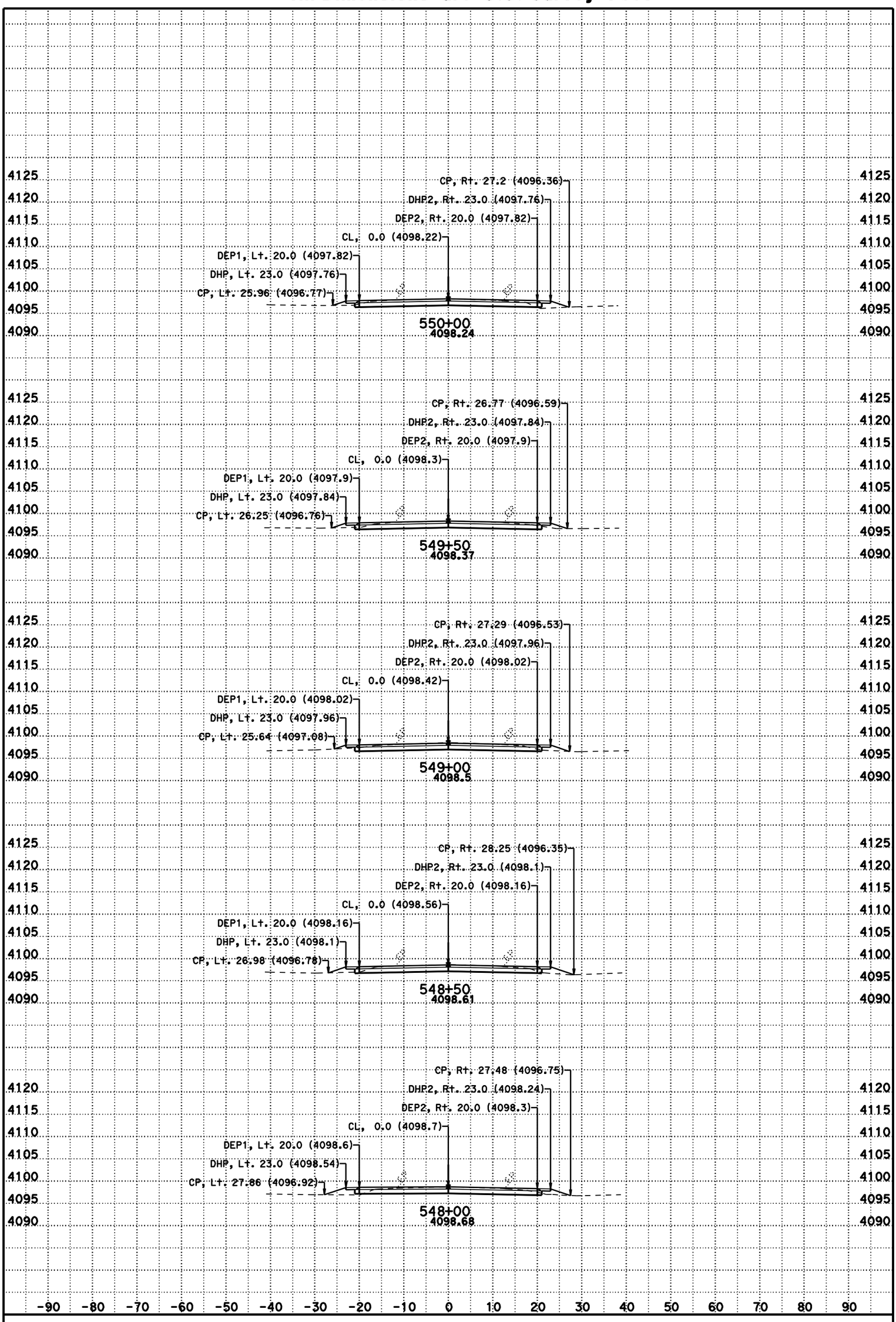

DATE: 11/8/2012

SCALE: 1" = 10' Horiz.
1" = 10' Vert.

CONTRACT: 3C0714

DIST/CO/RTE/PM: 02/Las/395/R61.5-R76.6

CREATED BY: BHS

KC Project: 3C070 File: D:\t2byrons*C070*Afg1.ear

A2

CROSS SECTIONS

SHEET 45 OF 231

For Earthwork Development Only

All Dimensions are U.S. Survey Feet

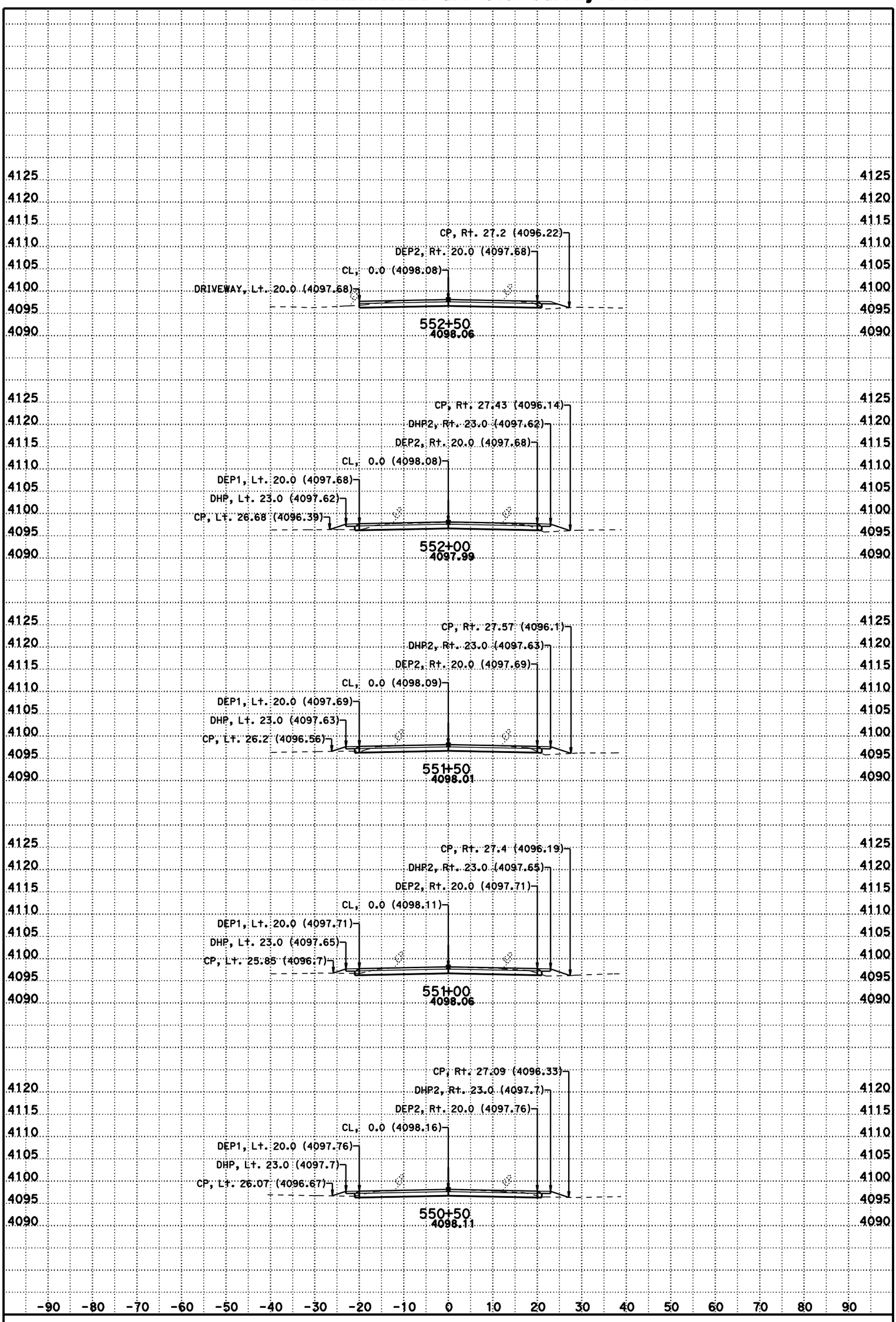

DATE: 11/8/2012

SCALE: 1" = 10' Horiz.
1" = 10' Vert.

CONTRACT: 3C0714

DIST/CO/RTE/PM: 02/Las/395/R61.5-R76.6

CREATED BY: BHS

KC Project: 3C070 File: D:\t2byrons*C070*Afg1.ear

A2

CROSS SECTIONS

SHEET 46 OF 231

For Earthwork Development Only

All Dimensions are U.S. Survey Feet

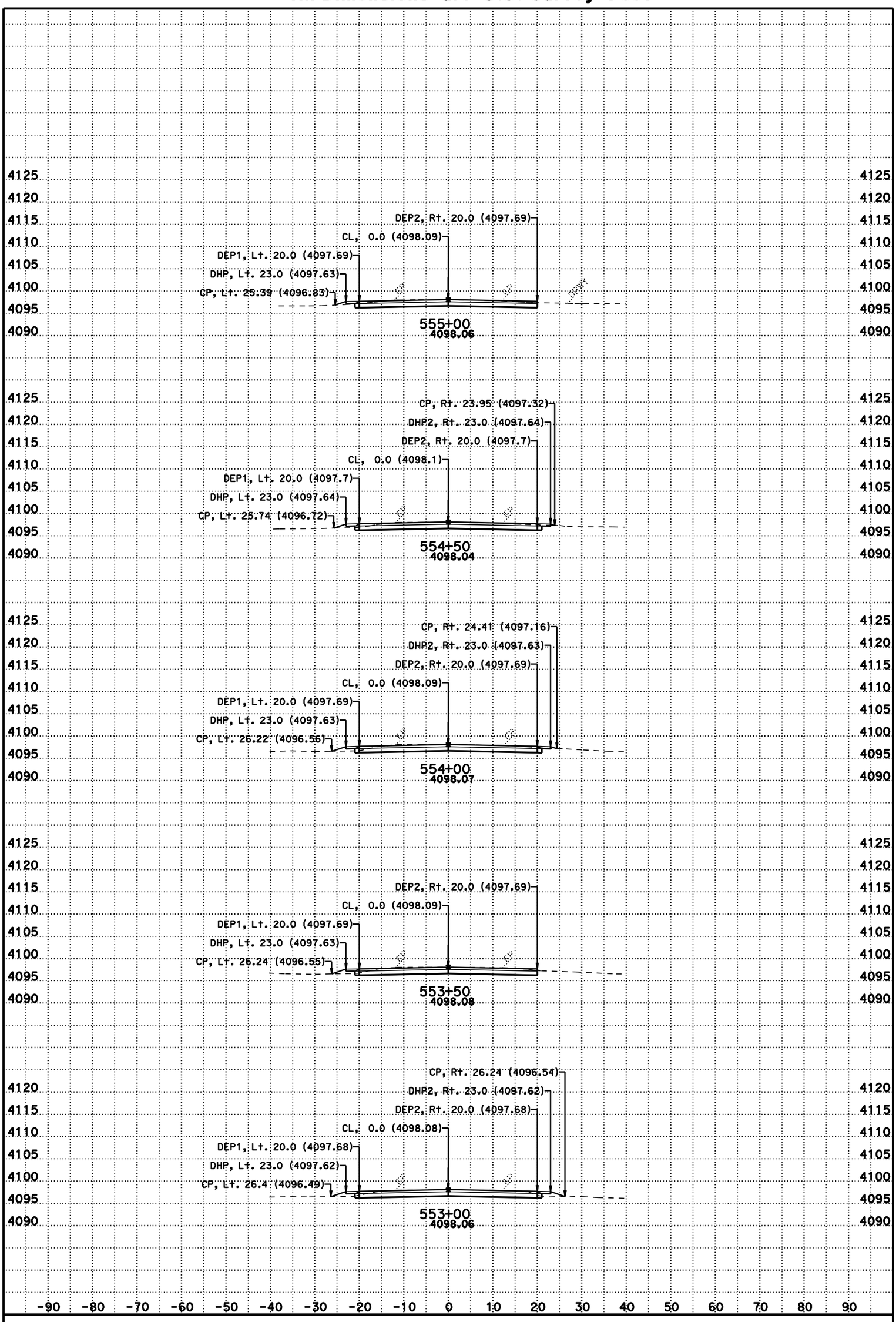

DATE: 11/8/2012

SCALE: 1" = 10' Horiz.
1" = 10' Vert.

CONTRACT: 3C0714

DIST/CO/RTE/PM: 02/Las/395/R61.5-R76.6

CREATED BY: BHS

KC Project: 3C070 File: D:\t2byrons*C070*Afg1.ear

A2

CROSS SECTIONS

For Earthwork Development Only

All Dimensions are U.S. Survey Feet

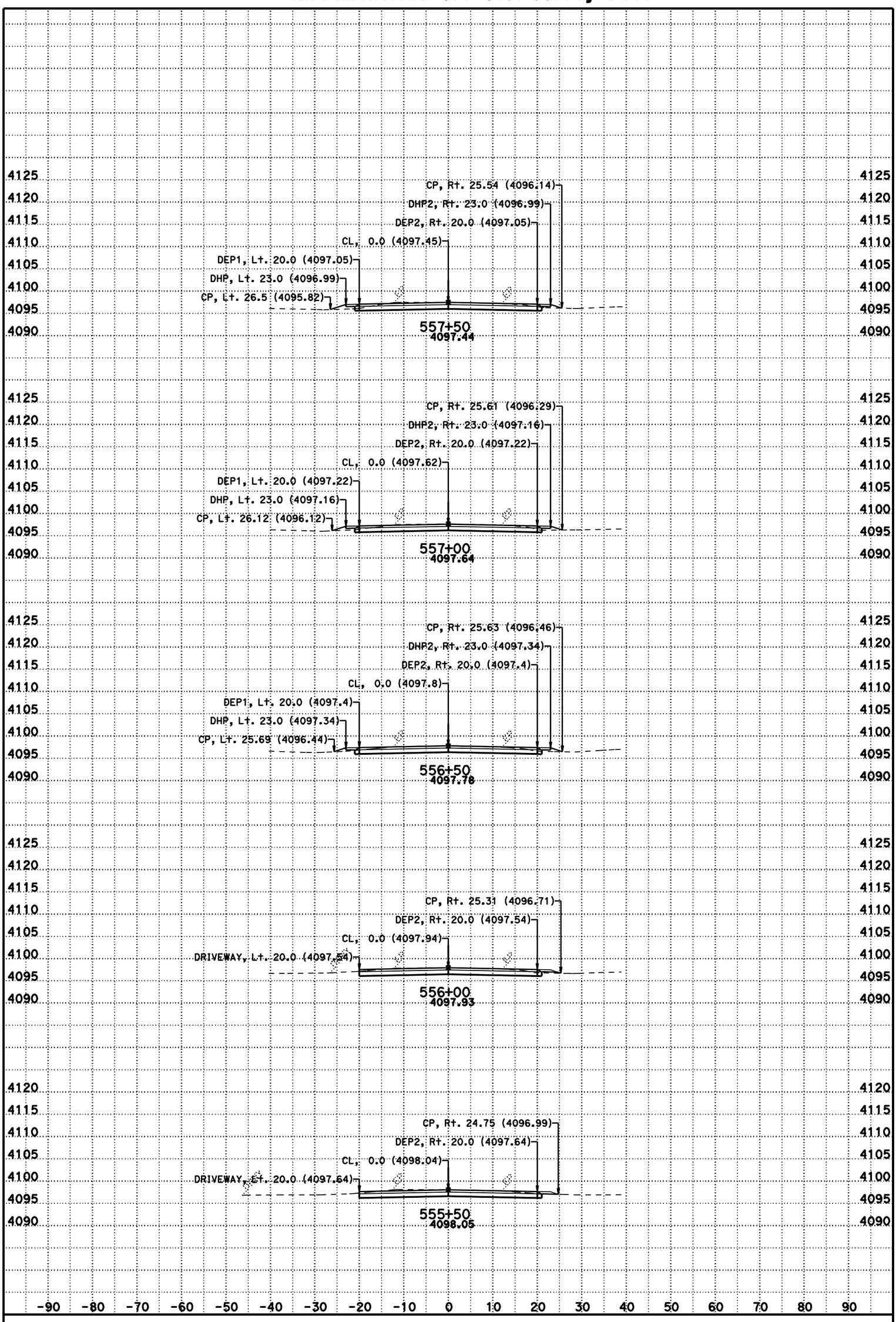

DATE: 11/8/2012

SCALE: 1" = 10' Horiz.
1" = 10' Vert.

CONTRACT: 3C0714

DIST/CO/RTE/PM: 02/Las/395/R61.5-R76.6

CREATED BY: BHS

KC Project: 3C070 File: D:\t2byrons*C070*Afg1.ear

A2

CROSS SECTIONS

SHEET 48 OF 231

For Earthwork Development Only

All Dimensions are U.S. Survey Feet

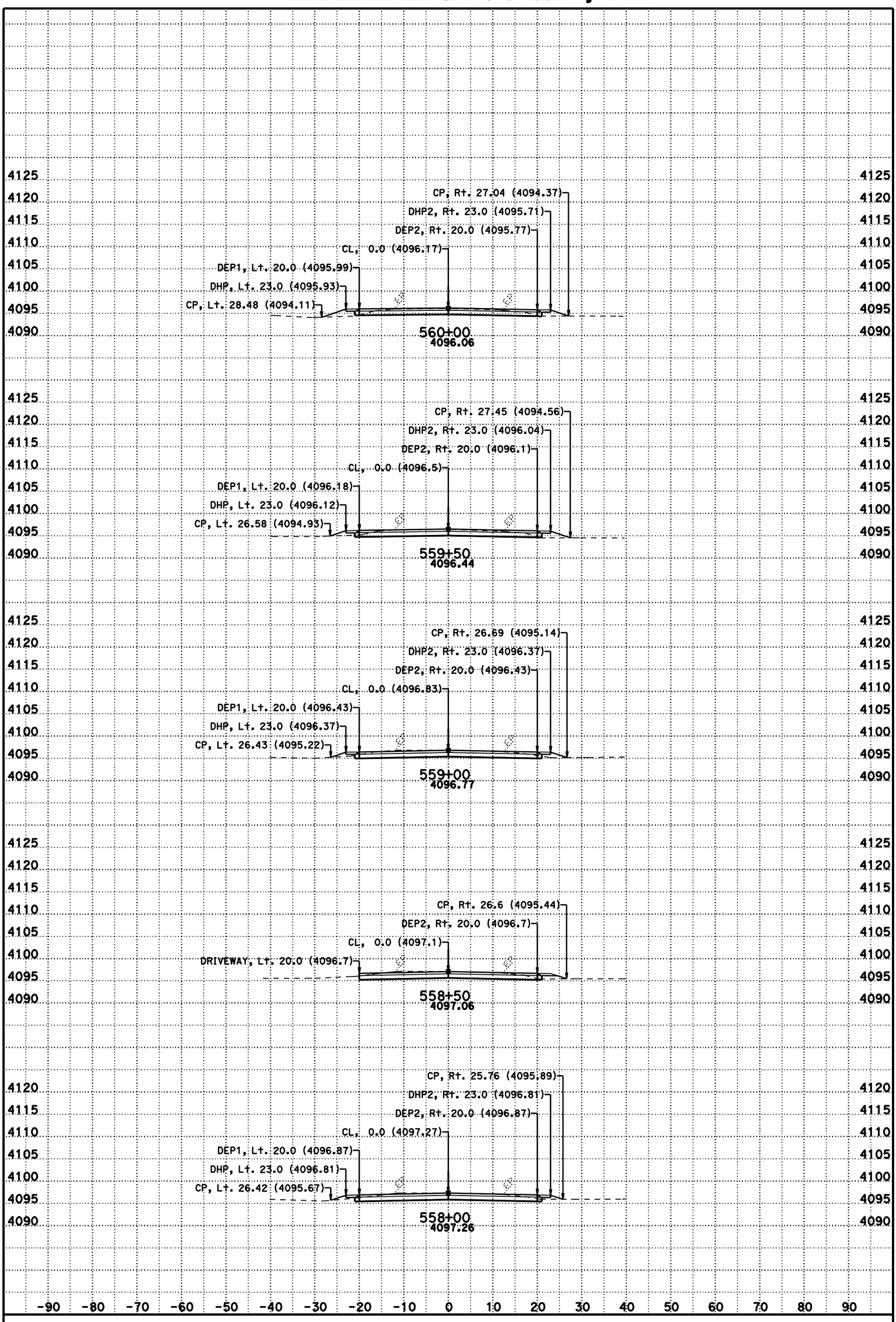

DATE: 11/8/2012

SCALE: 1" = 10' Horiz.
1" = 10' Vert.

CONTRACT: 3C0714

DIST/CO/RTE/PM: 02/Las/395/R61.5-R76.6

CREATED BY: BHS

KC Project: 3C070 File: D:\t2byrons*C070*Afg1.ear

A2

CROSS SECTIONS

SHEET 49 OF 231

For Earthwork Development Only

All Dimensions are U.S. Survey Feet

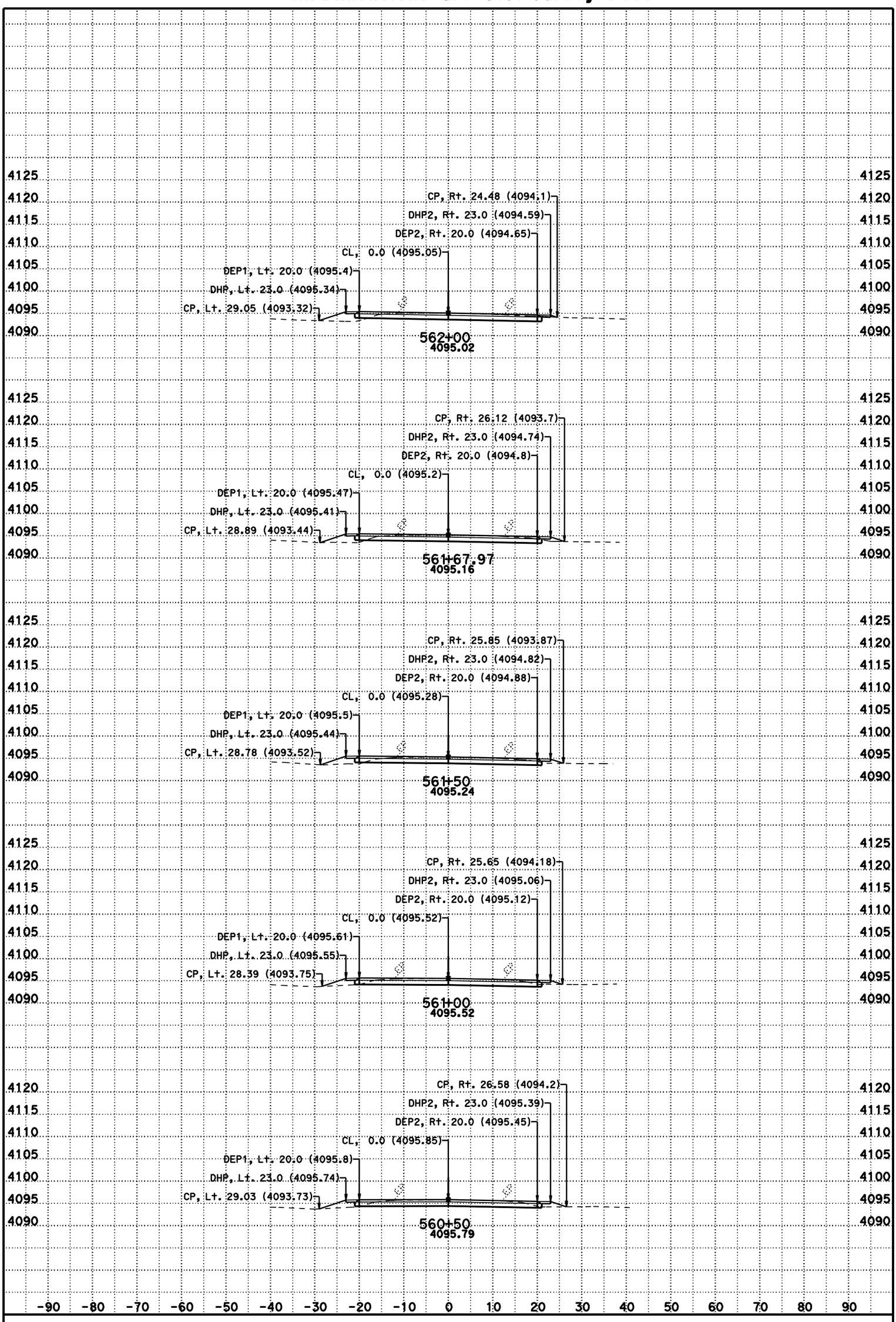

DATE: 11/8/2012

SCALE: 1" = 10' Horiz.
1" = 10' Vert.

CONTRACT: 3C0714

DIST/CO/RTE/PM: 02/Las/395/R61.5-R76.6

CREATED BY: BHS

KC Project: 3C070 File: D:\t2byrons*C070*Afg1.ear

A2

CROSS SECTIONS

SHEET 50 OF 231

For Earthwork Development Only

All Dimensions are U.S. Survey Feet

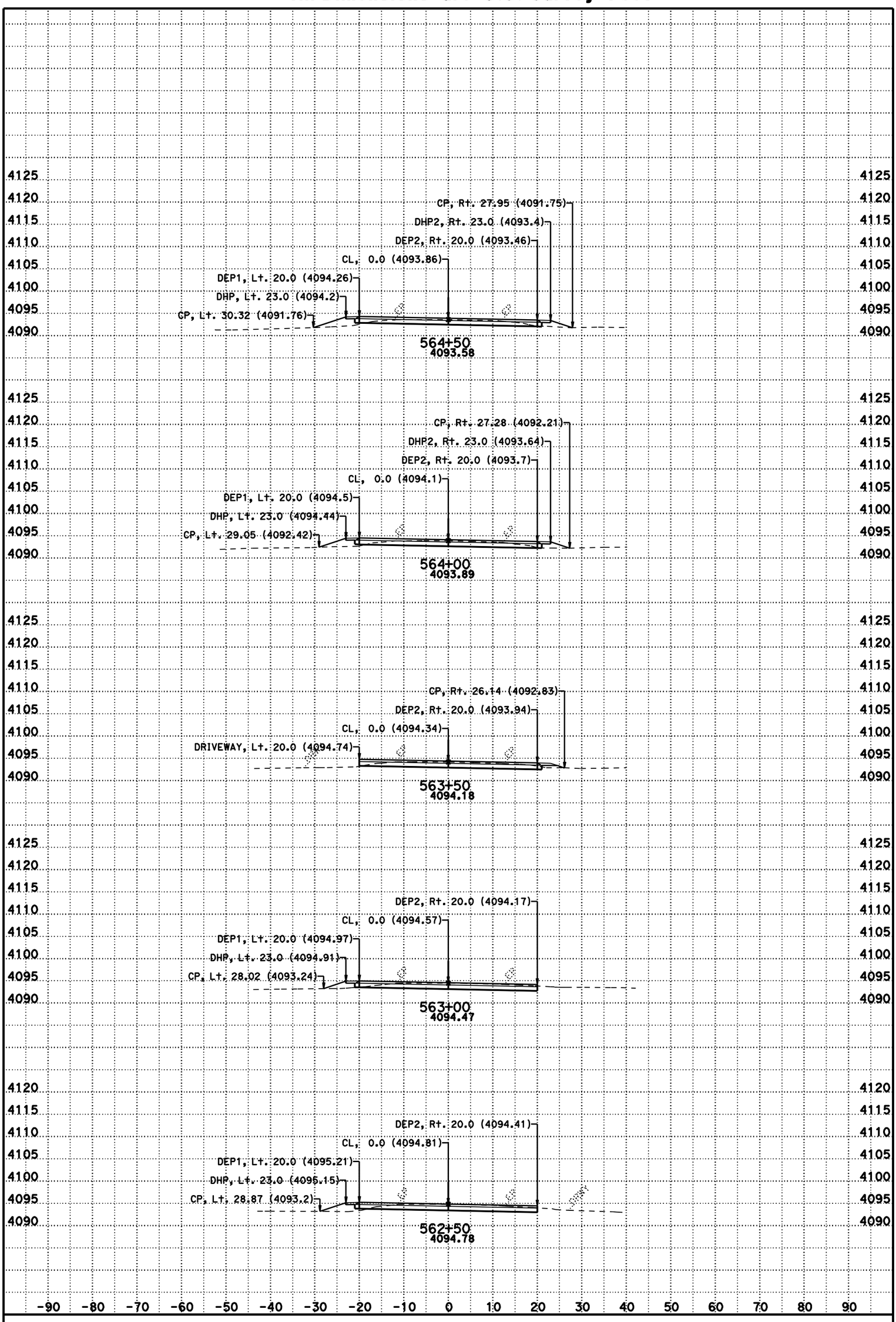

DATE: 11/8/2012

SCALE: 1" = 10' Horiz.
1" = 10' Vert.

CONTRACT: 3C0714

DIST/CO/RTE/PM: 02/Las/395/R61.5-R76.6

CREATED BY: BHS

KC Project: 3C070 File: D:\t2byrons*C070*Afg1.ear

A2

CROSS SECTIONS

SHEET 51 OF 231

For Earthwork Development Only

All Dimensions are U.S. Survey Feet

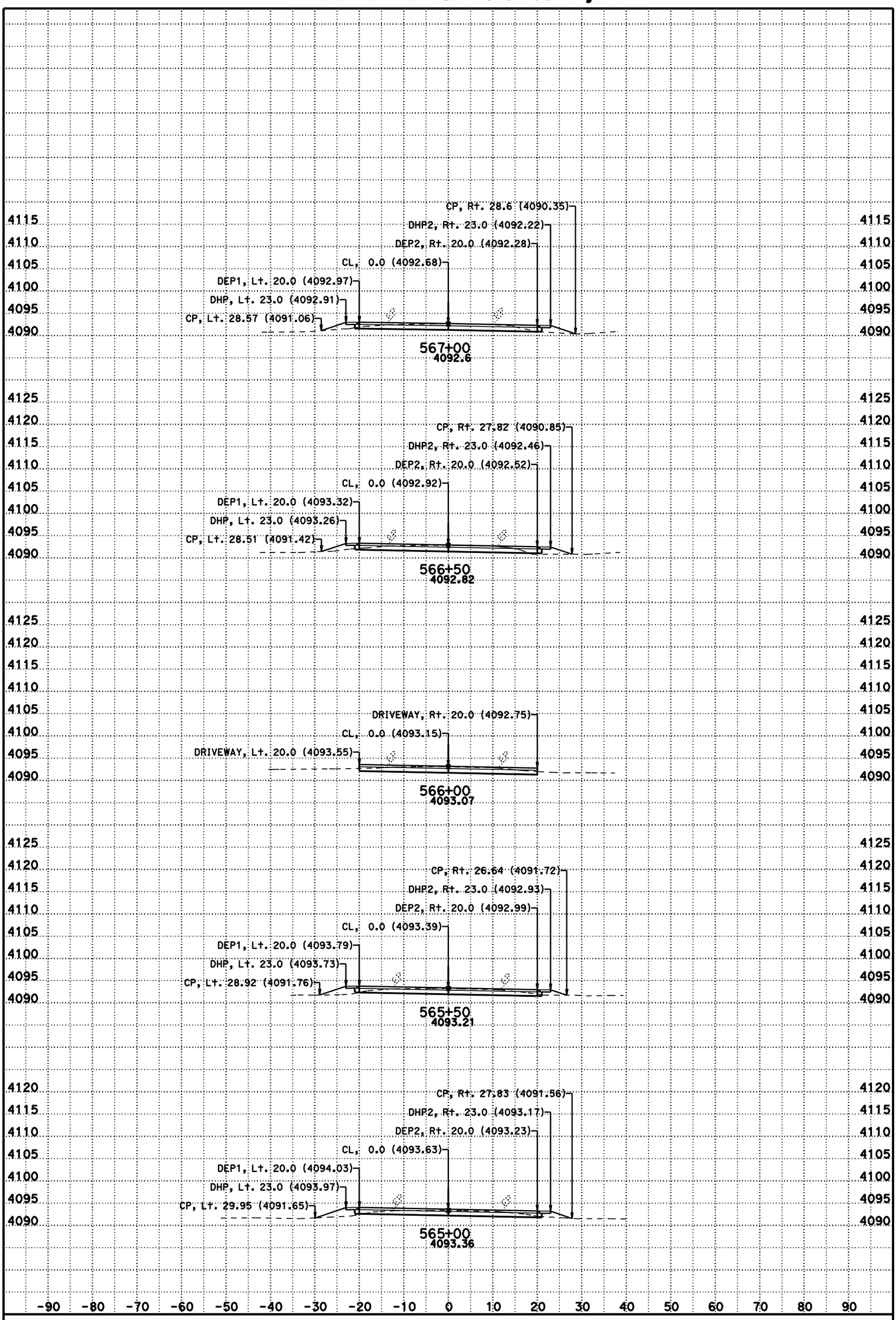

DATE: 11/8/2012

SCALE: 1" = 10' Horiz.
1" = 10' Vert.

CONTRACT: 3C0714

DIST/CO/RTE/PM: 02/Las/395/R61.5-R76.6

CREATED BY: BHS

KC Project: 3C070 File: D:\t2byrons*C070*Afg1.ear

A2

CROSS SECTIONS

SHEET 52 OF 231

For Earthwork Development Only

All Dimensions are U.S. Survey Feet

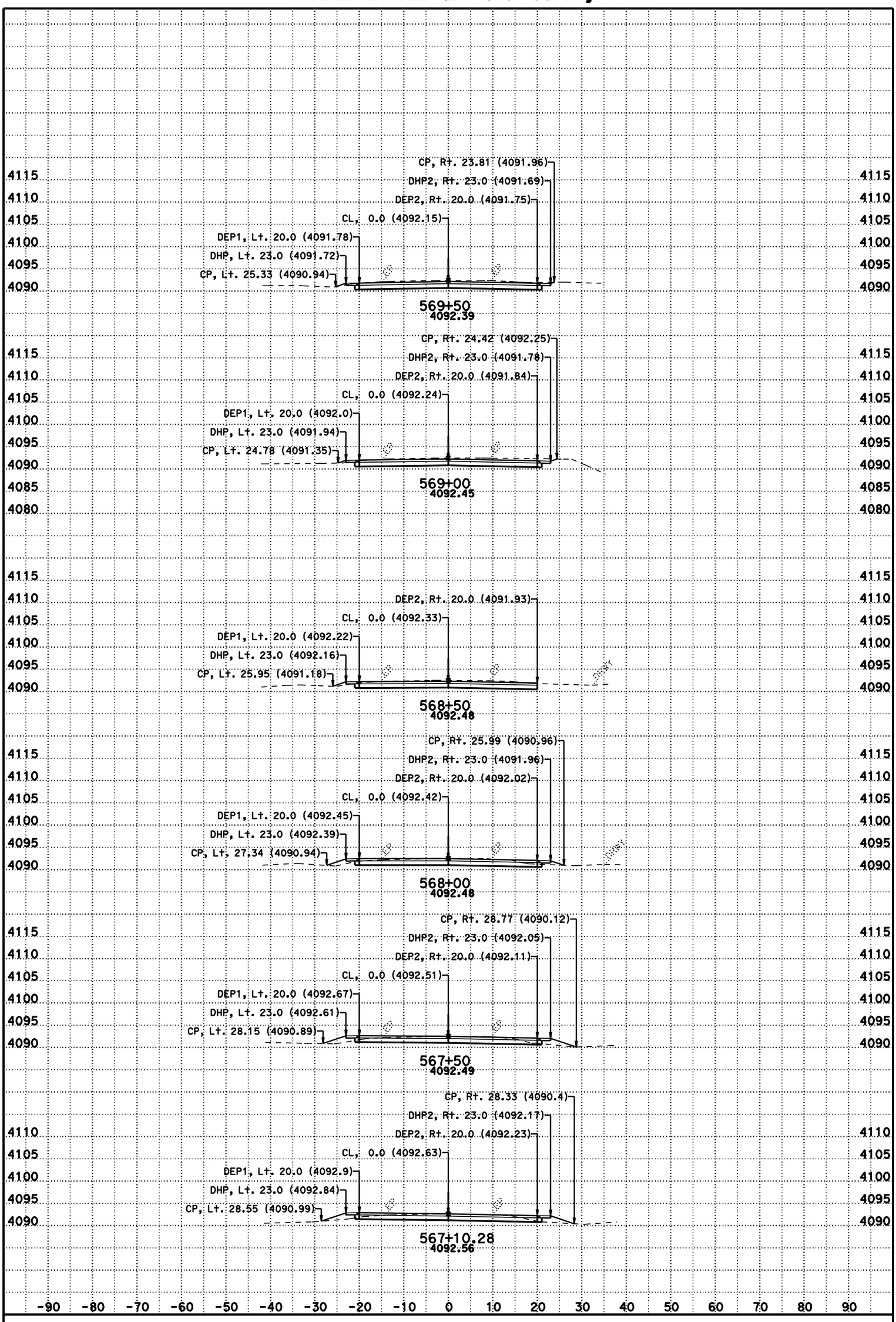

DATE: 11/8/2012

SCALE: 1" = 10' Horiz.
1" = 10' Vert.

CONTRACT: 3C0714

DIST/CO/RTE/PM: 02/Las/395/R61.5-R76.6

CREATED BY: BHS

KC Project: 3C070 File: D:\t2byrons*C070*Afg1.ear

A2

CROSS SECTIONS

SHEET 53 OF 231

For Earthwork Development Only

All Dimensions are U.S. Survey Feet

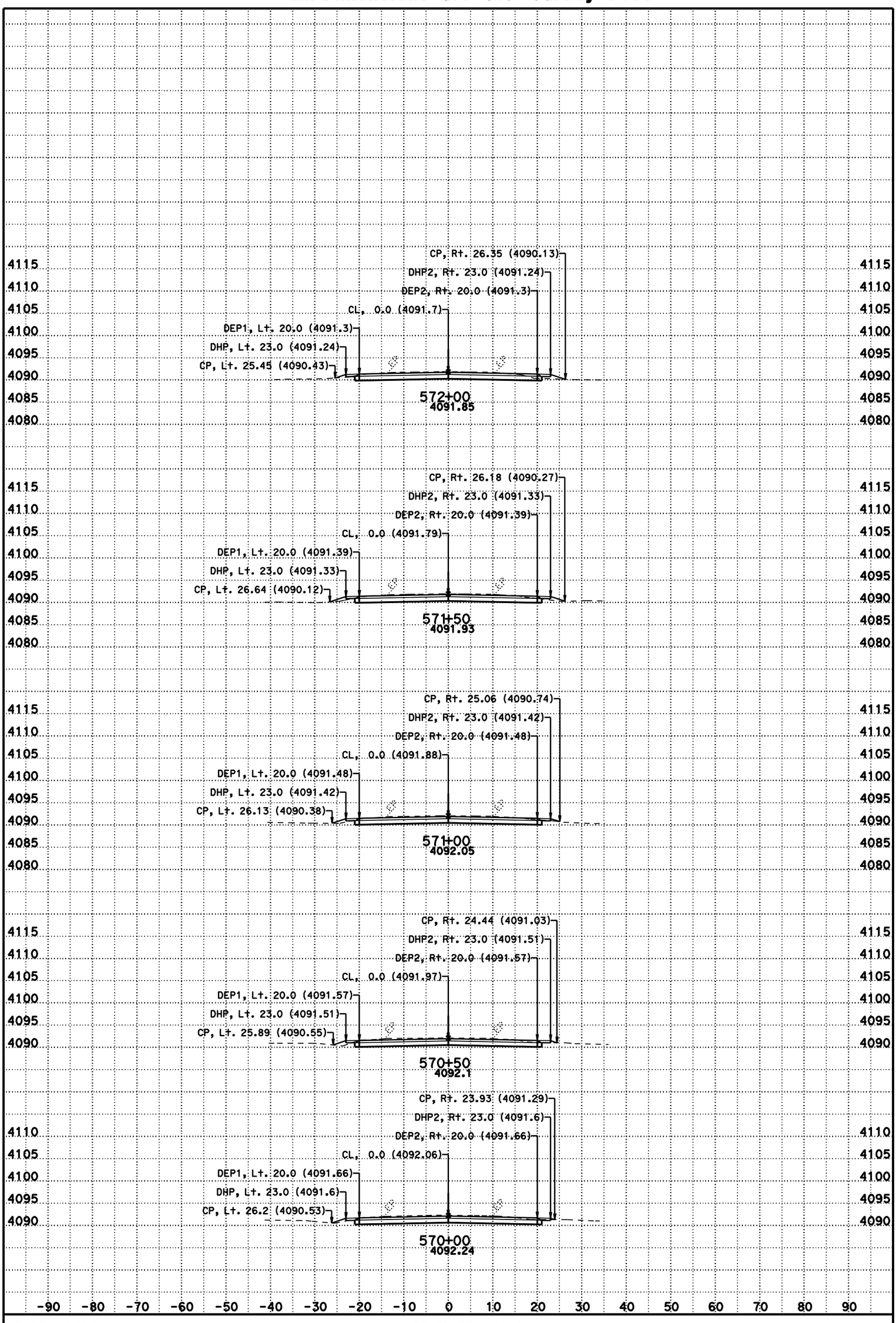

DATE: 11/8/2012

SCALE: 1" = 10' Horiz.
1" = 10' Vert.

CONTRACT: 3C0714

DIST/CO/RTE/PM: 02/Las/395/R61.5-R76.6

CREATED BY: BHS

KC Project: 3C070 File: D:\t2byrons*C070*Afg1.ear

A2

CROSS SECTIONS

SHEET 54 OF 231

For Earthwork Development Only

All Dimensions are U.S. Survey Feet

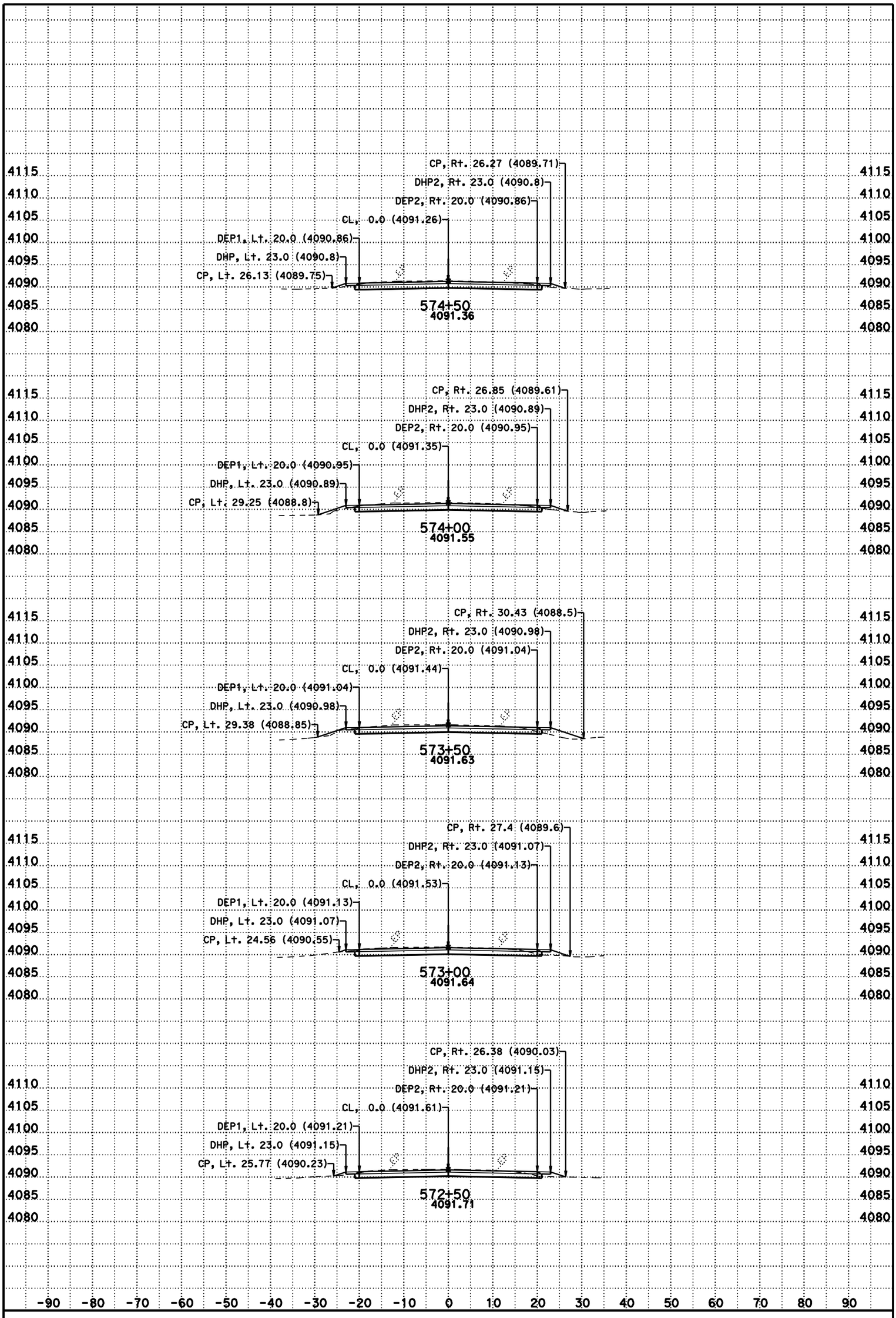

DATE: 11/8/2012

SCALE: 1" = 10' Horiz.
1" = 10' Vert.

CONTRACT: 3C0714

DIST/CO/RTE/PM: 02/Las/395/R61.5-R76.6

CREATED BY: BHS

KC Project: 3C070 File: D:\t2byrons*C070*Afg1.ear

A2

CROSS SECTIONS

SHEET 55 OF 231

For Earthwork Development Only

All Dimensions are U.S. Survey Feet

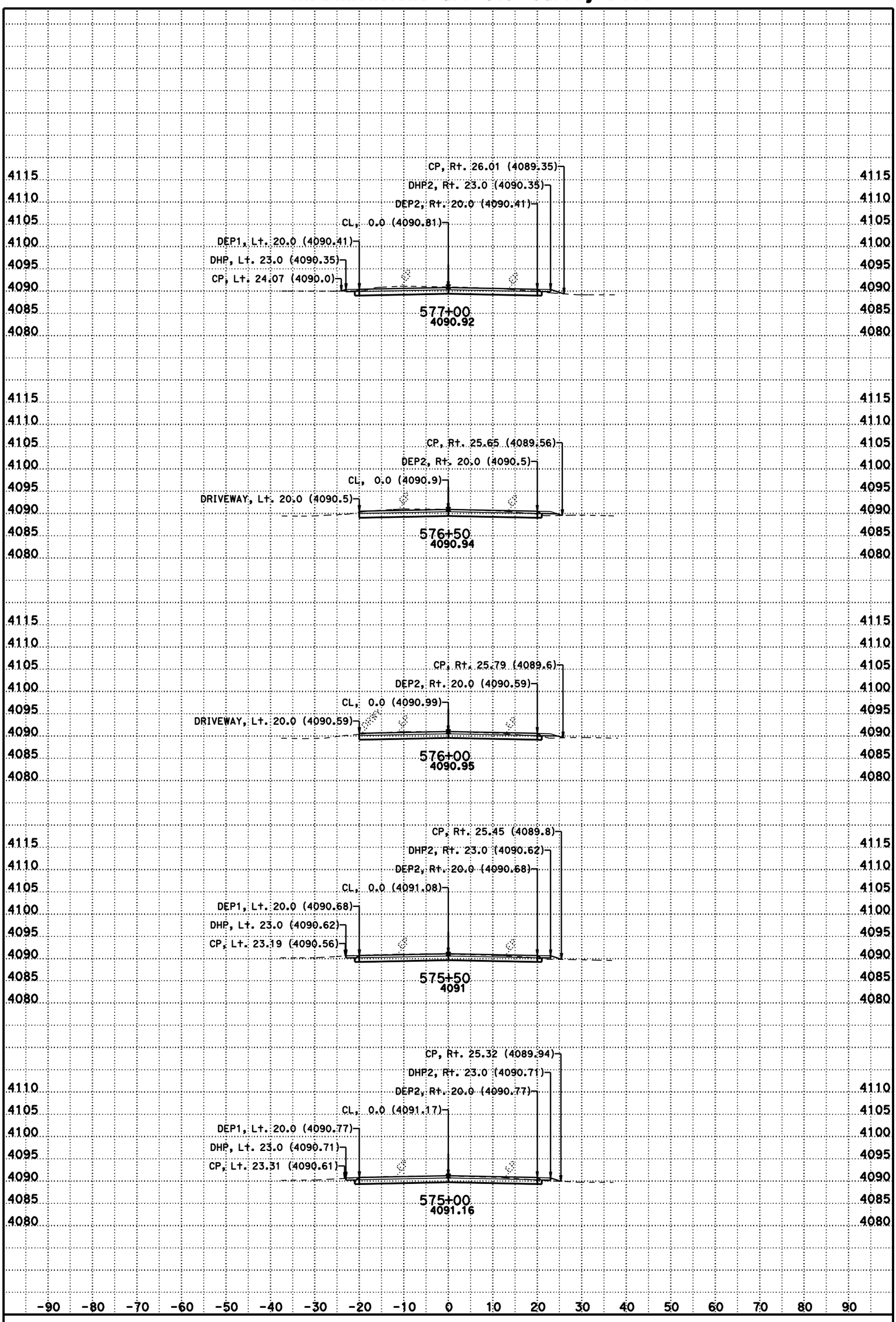

DATE: 11/8/2012

SCALE: 1" = 10' Horiz.
1" = 10' Vert.

CONTRACT: 3C0714

DIST/CO/RTE/PM: 02/Las/395/R61.5-R76.6

CREATED BY: BHS

KC Project: 3C070 File: D:\t2byrons*C070*Afg1.ear

A2

CROSS SECTIONS

SHEET 56 OF 231

For Earthwork Development Only

All Dimensions are U.S. Survey Feet

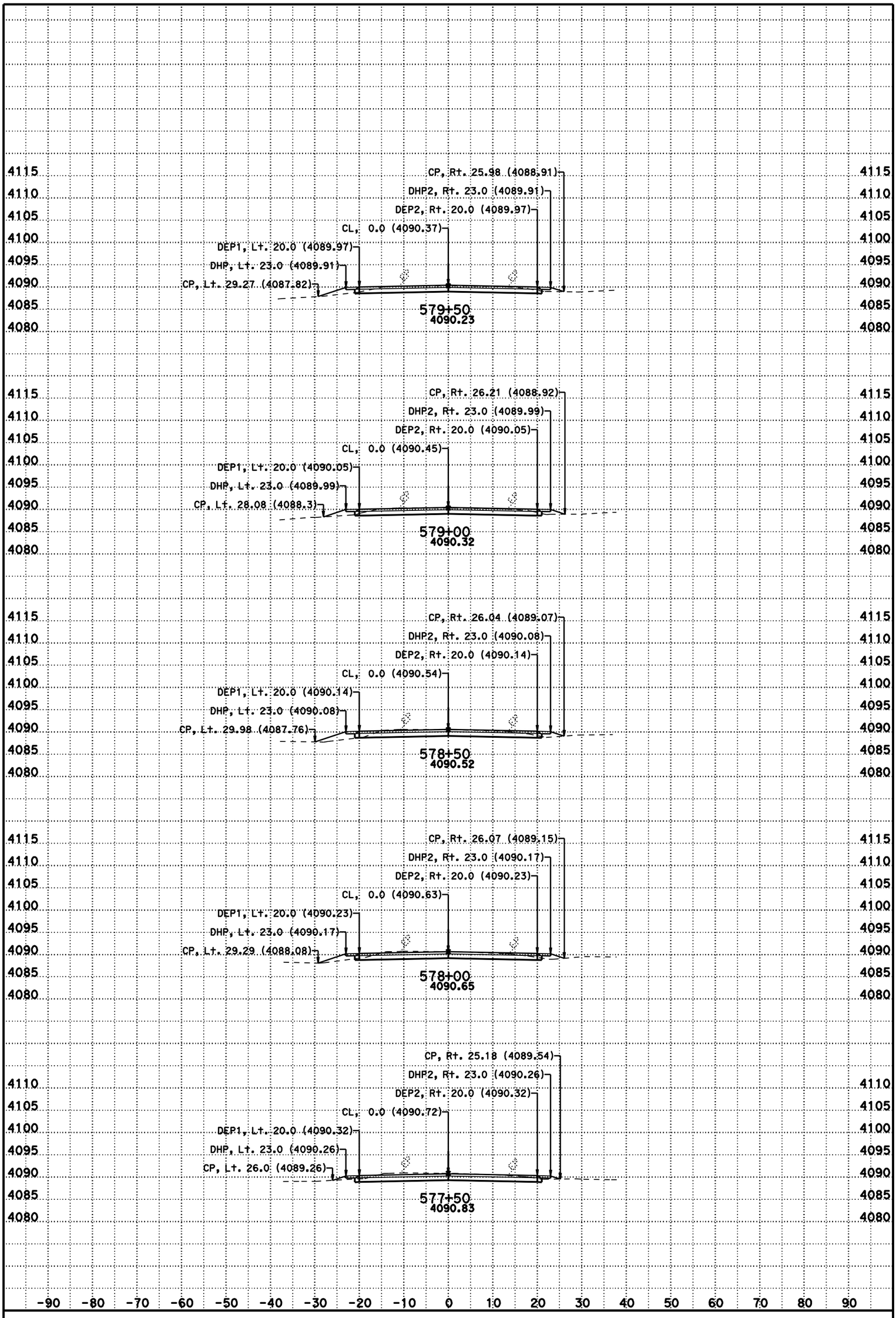

DATE: 11/8/2012

SCALE: 1" = 10' Horiz.
1" = 10' Vert.

CONTRACT: 3C0714

DIST/CO/RTE/PM: 02/Las/395/R61.5-R76.6

CREATED BY: BHS

KC Project: 3C070 File: D:\t2byrons*C070*Afg1.ear

A2

CROSS SECTIONS

SHEET 57 OF 231

For Earthwork Development Only

All Dimensions are U.S. Survey Feet

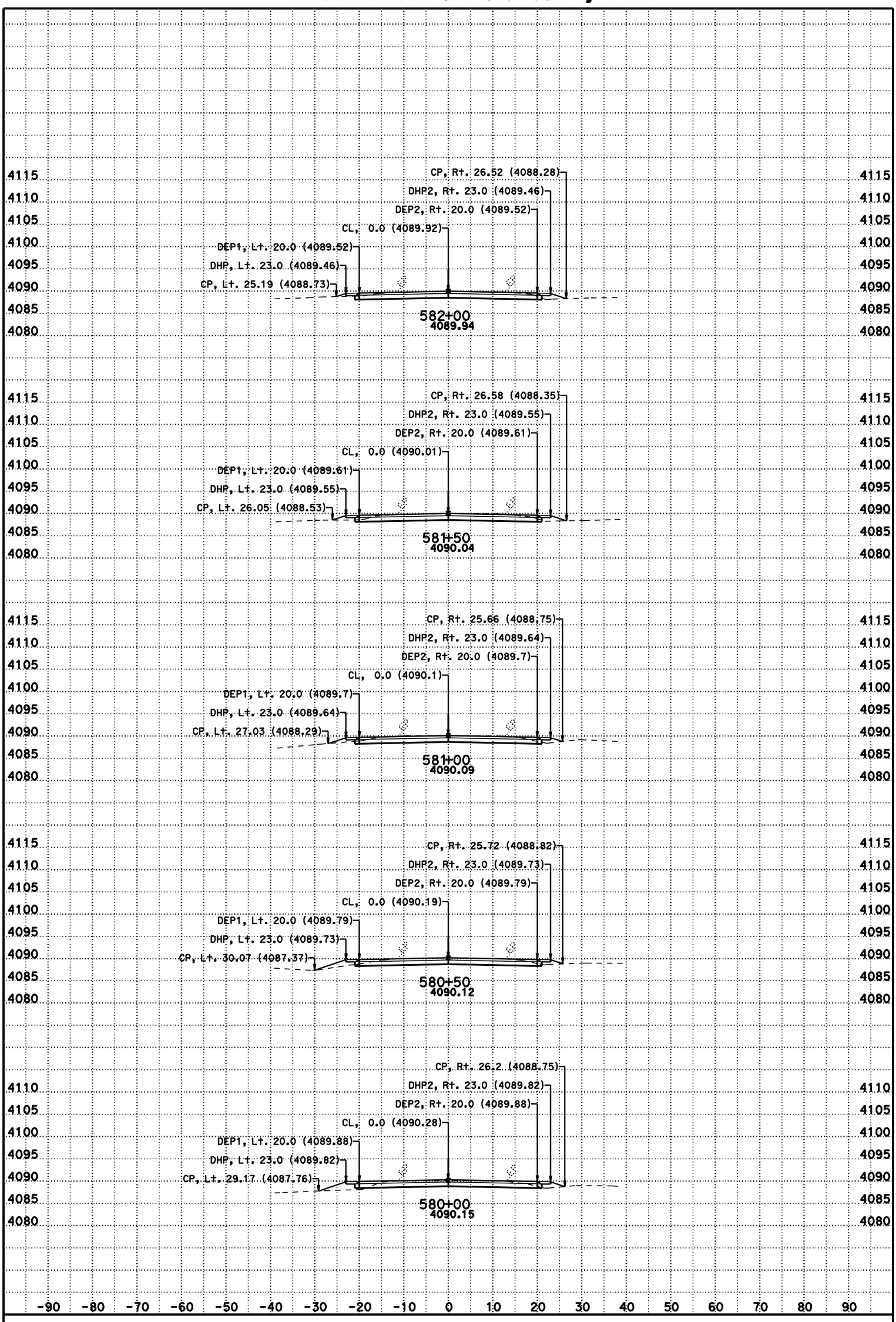

DATE: 11/8/2012

SCALE: 1" = 10' Horiz.
1" = 10' Vert.

CONTRACT: 3C0714

DIST/CO/RTE/PM: 02/Las/395/R61.5-R76.6

CREATED BY: BHS

KC Project: 3C070 File: D:\t2byrons*C070*Afg1.ear

A2

CROSS SECTIONS

SHEET 58 OF 231

For Earthwork Development Only

All Dimensions are U.S. Survey Feet

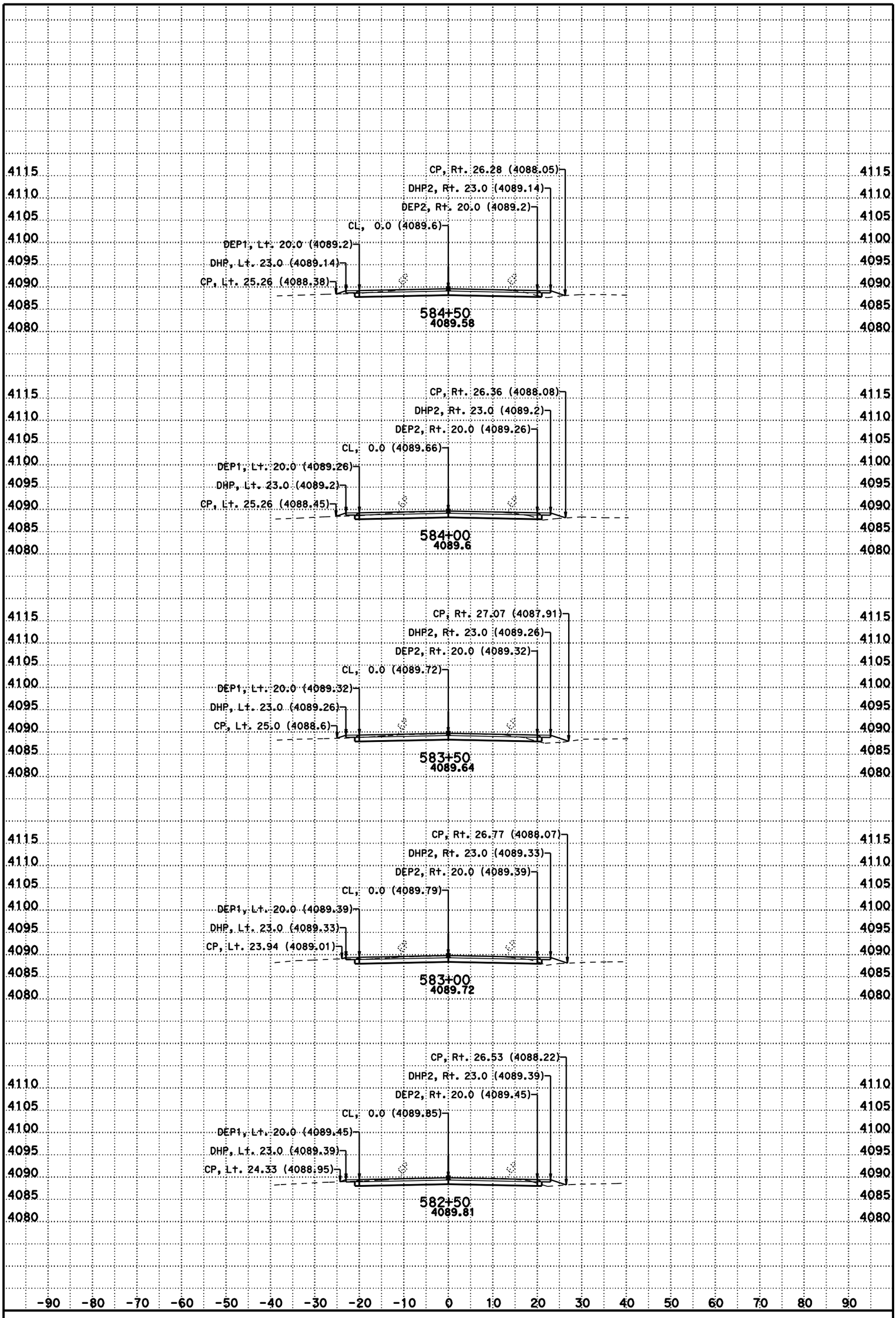

DATE: 11/8/2012

SCALE: 1" = 10' Horiz.
1" = 10' Vert.

CONTRACT: 3C0714

DIST/CO/RTE/PM: 02/Las/395/R61.5-R76.6

CREATED BY: BHS

KC Project: 3C070 File: D:\t2byrons*C070*Afg1.ear

A2

CROSS SECTIONS

SHEET 59 OF 231

For Earthwork Development Only

All Dimensions are U.S. Survey Feet

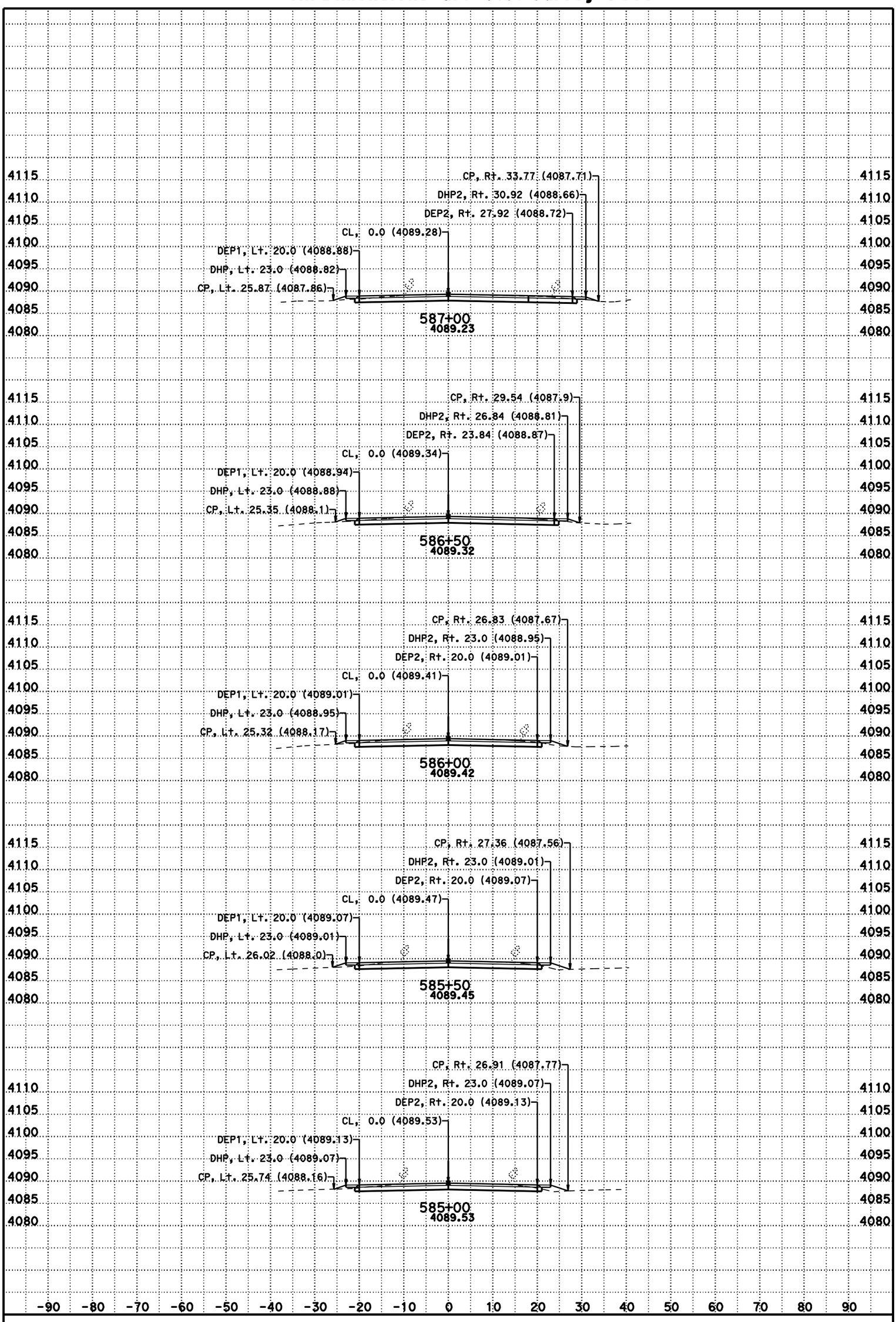

DATE: 11/8/2012

SCALE: 1" = 10' Horiz.
1" = 10' Vert.

CONTRACT: 3C0714

DIST/CO/RTE/PM: 02/Las/395/R61.5-R76.6

CREATED BY: BHS

KC Project: 3C070 File: D:\t2byrons*C070*Afg1.ear

A2

CROSS SECTIONS

SHEET 60 OF 231

For Earthwork Development Only

All Dimensions are U.S. Survey Feet

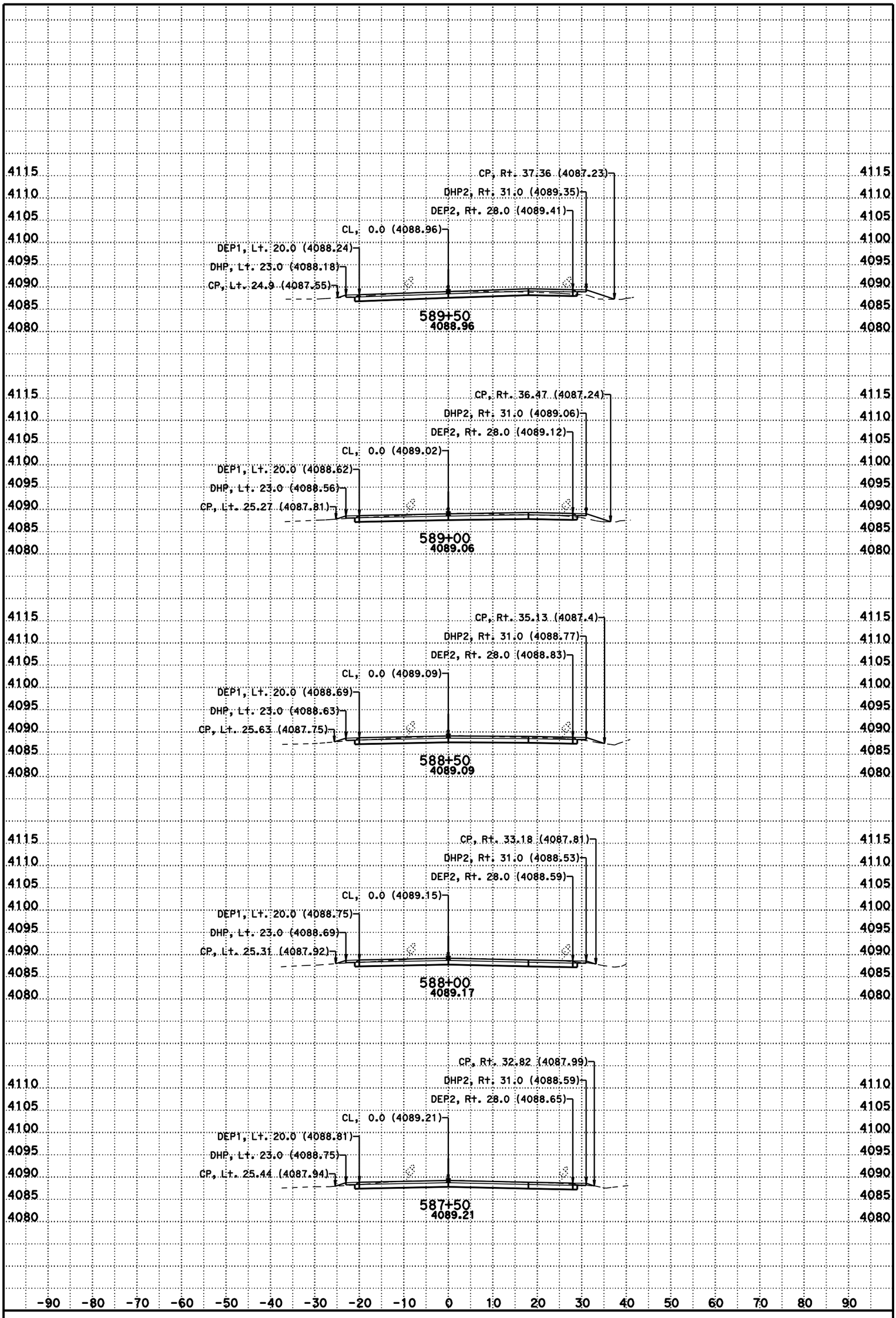

DATE: 11/8/2012

SCALE: 1" = 10' Horiz.
1" = 10' Vert.

CONTRACT: 3C0714

DIST/CO/RTE/PM: 02/Las/395/R61.5-R76.6

CREATED BY: BHS

KC Project: 3C070 File: D:\t2byrons*C070*Afg1.ear

A2

CROSS SECTIONS

For Earthwork Development Only

All Dimensions are U.S. Survey Feet

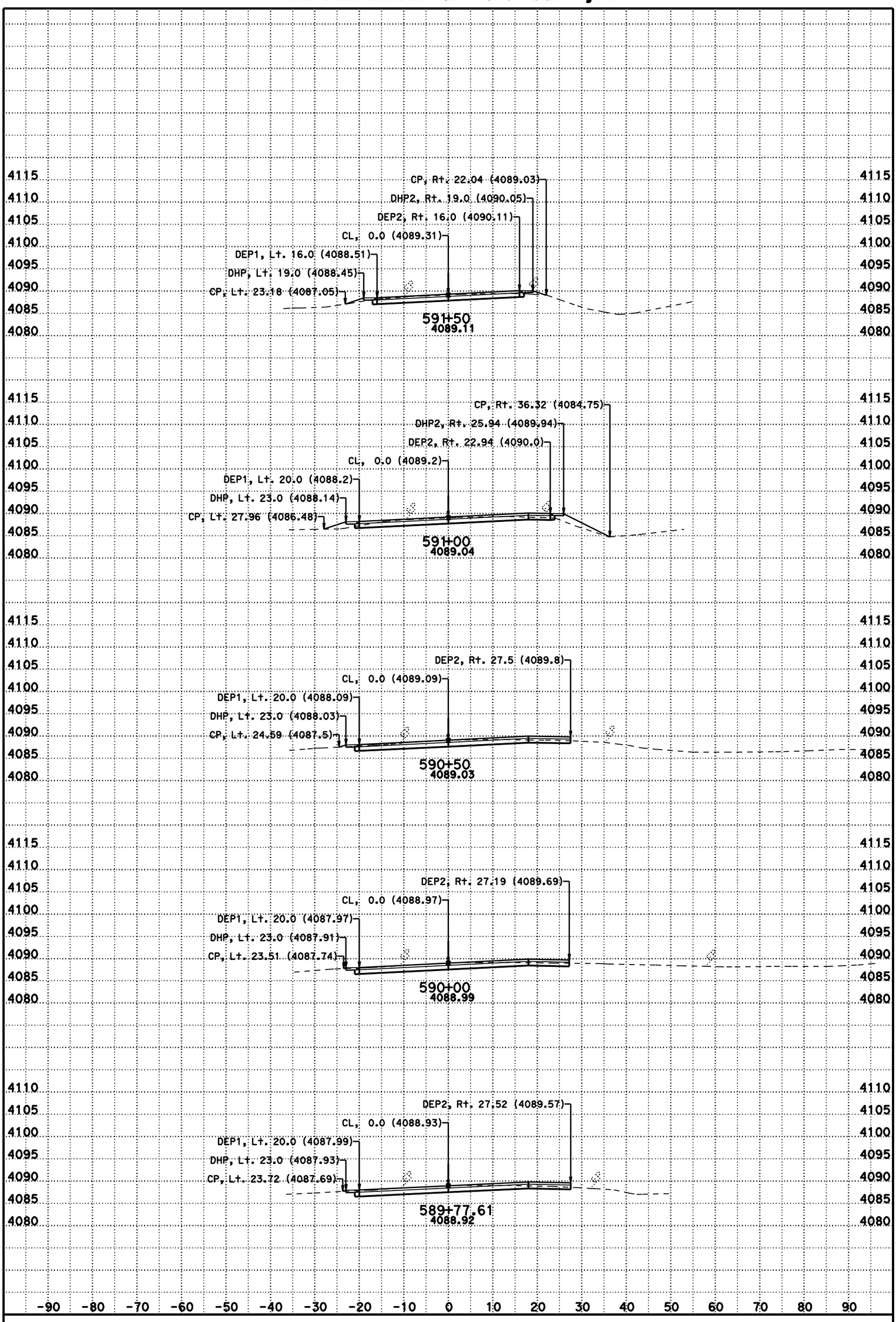

DATE: 11/8/2012

SCALE: 1" = 10' Horiz.
1" = 10' Vert.

CONTRACT: 3C0714

DIST/CO/RTE/PM: 02/Las/395/R61.5-R76.6

CREATED BY: BHS

KC Project: 3C070 File: D:\t2byrons*C070*Afg1.ear

A2

CROSS SECTIONS

SHEET 62 OF 231

For Earthwork Development Only

All Dimensions are U.S. Survey Feet

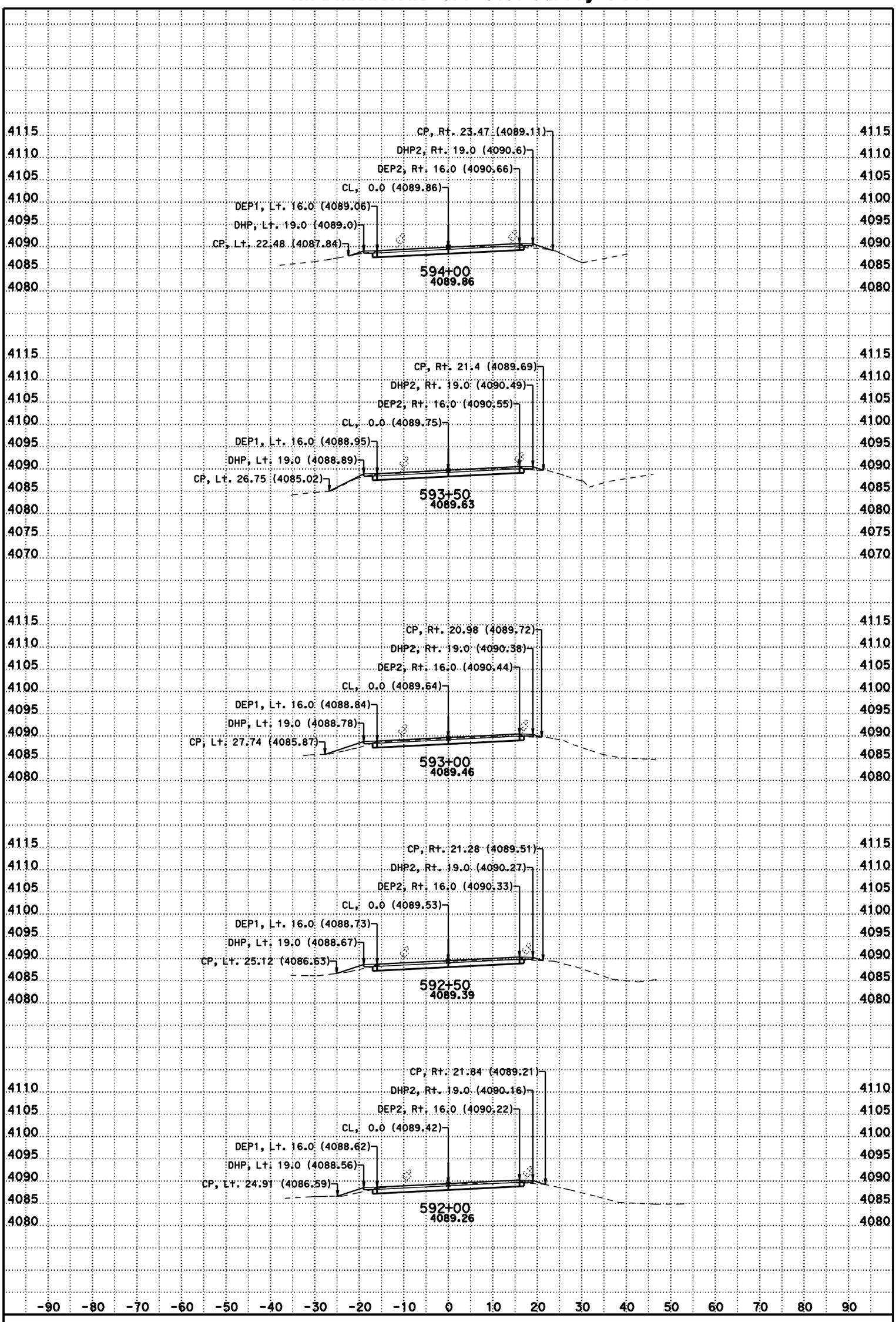

DATE: 11/8/2012

SCALE: 1" = 10' Horiz.
1" = 10' Vert.

CONTRACT: 3C0714

DIST/CO/RTE/PM: 02/Las/395/R61.5-R76.6

CREATED BY: BHS

KC Project: 3C070 File: D:\t2byrons*C070*Afg1.ear

A2

CROSS SECTIONS

SHEET 63 OF 231

For Earthwork Development Only

All Dimensions are U.S. Survey Feet

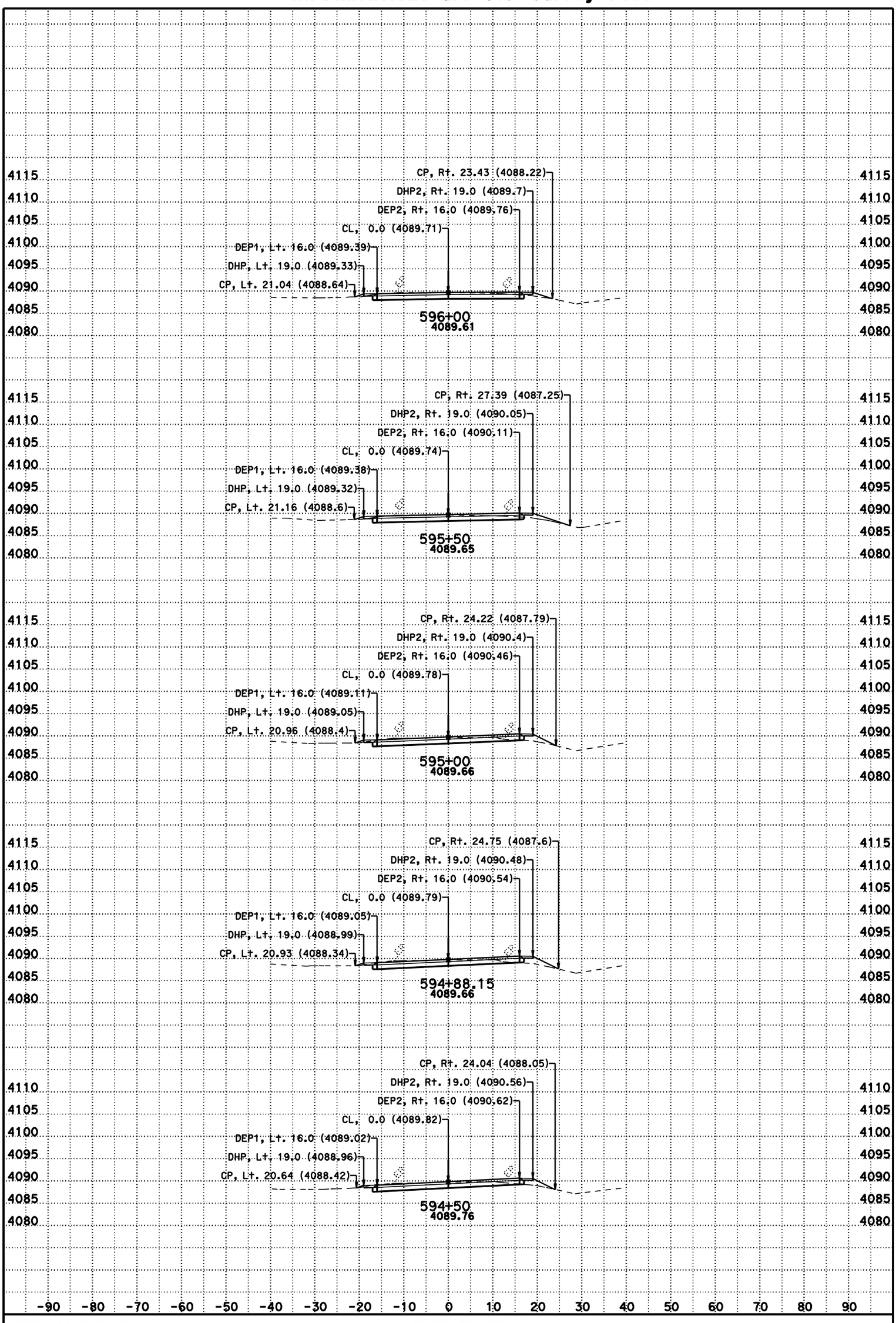

DATE: 11/8/2012

SCALE: 1" = 10' Horiz.
1" = 10' Vert.

CONTRACT: 3C0714

DIST/CO/RTE/PM: 02/Las/395/R61.5-R76.6

CREATED BY: BHS

KC Project: 3C070 File: D:\t2byrons*C070*Afg1.ear

A2

CROSS SECTIONS

For Earthwork Development Only

All Dimensions are U.S. Survey Feet

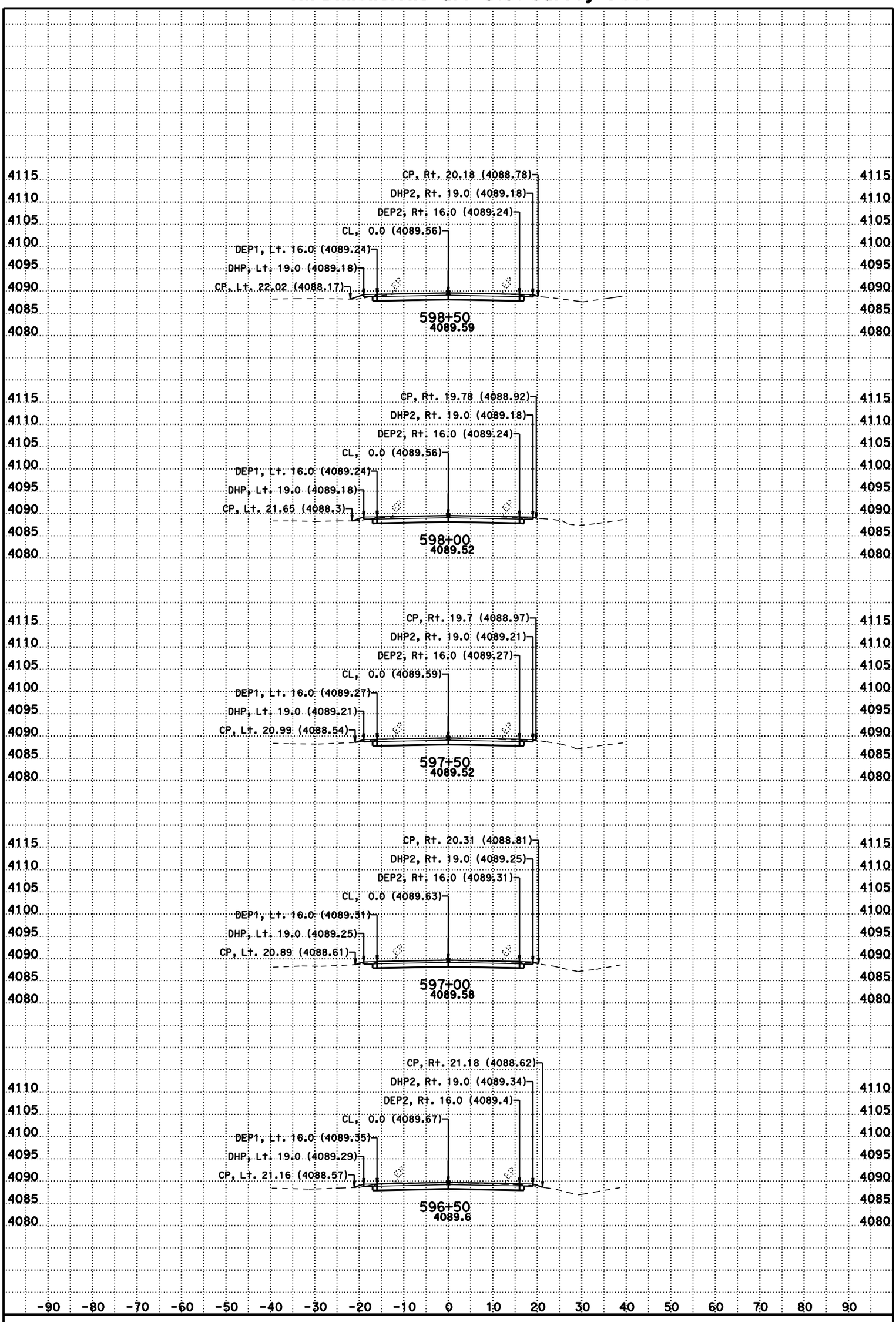

DATE: 11/8/2012

SCALE: 1" = 10' Horiz.
1" = 10' Vert.

CONTRACT: 3C0714

DIST/CO/RTE/PM: 02/Las/395/R61.5-R76.6

CREATED BY: BHS

KC Project: 3C070 File: D:\t2byrons*C070*Afg1.ear

A2

CROSS SECTIONS

SHEET 65 OF 231

For Earthwork Development Only

All Dimensions are U.S. Survey Feet

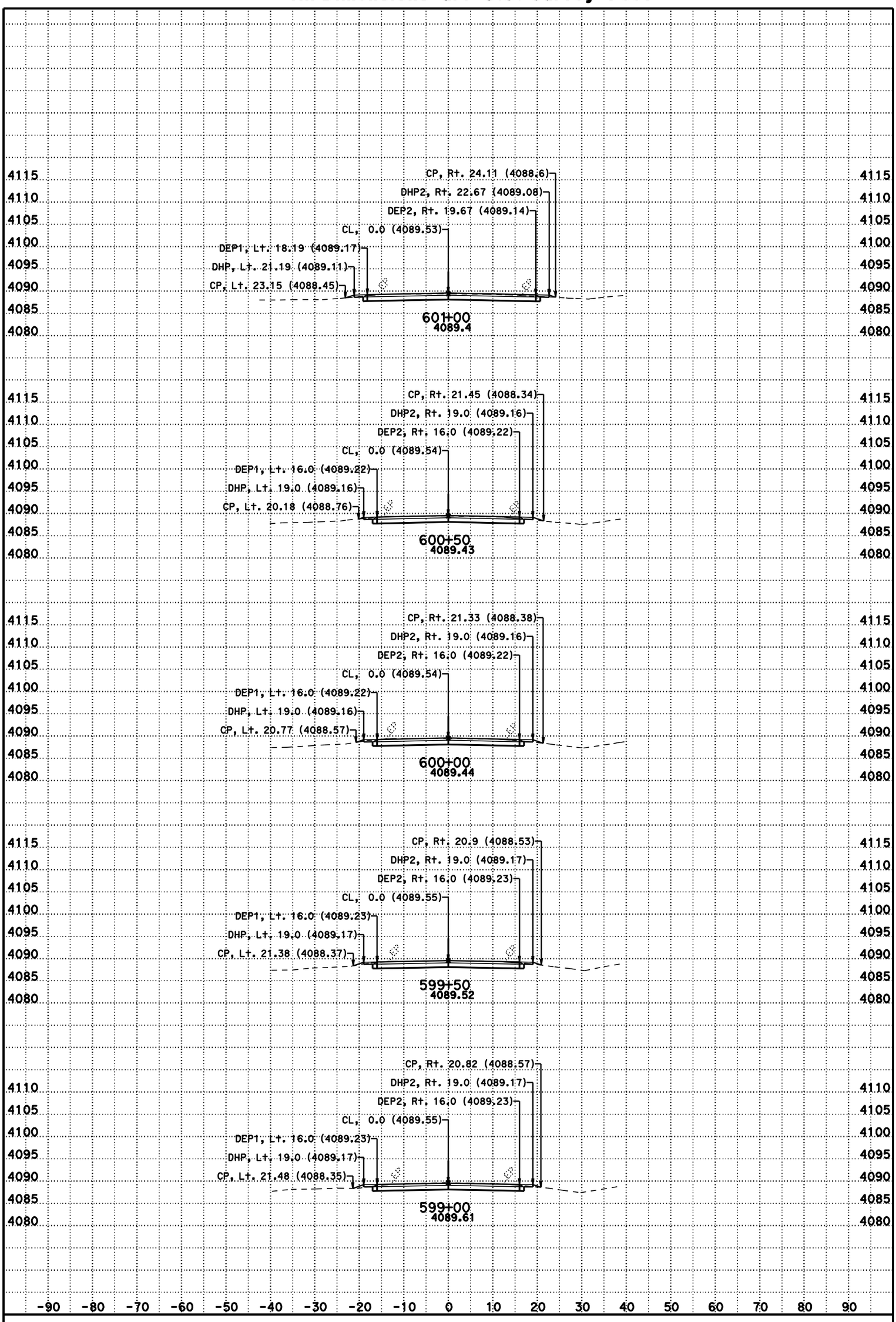

DATE: 11/8/2012

SCALE: 1" = 10' Horiz.
1" = 10' Vert.

CONTRACT: 3C0714

DIST/CO/RTE/PM: 02/Las/395/R61.5-R76.6

CREATED BY: BHS

KC Project: 3C070 File: D:\t2byrons*C070*Afg1.ear

A2

CROSS SECTIONS

For Earthwork Development Only

All Dimensions are U.S. Survey Feet

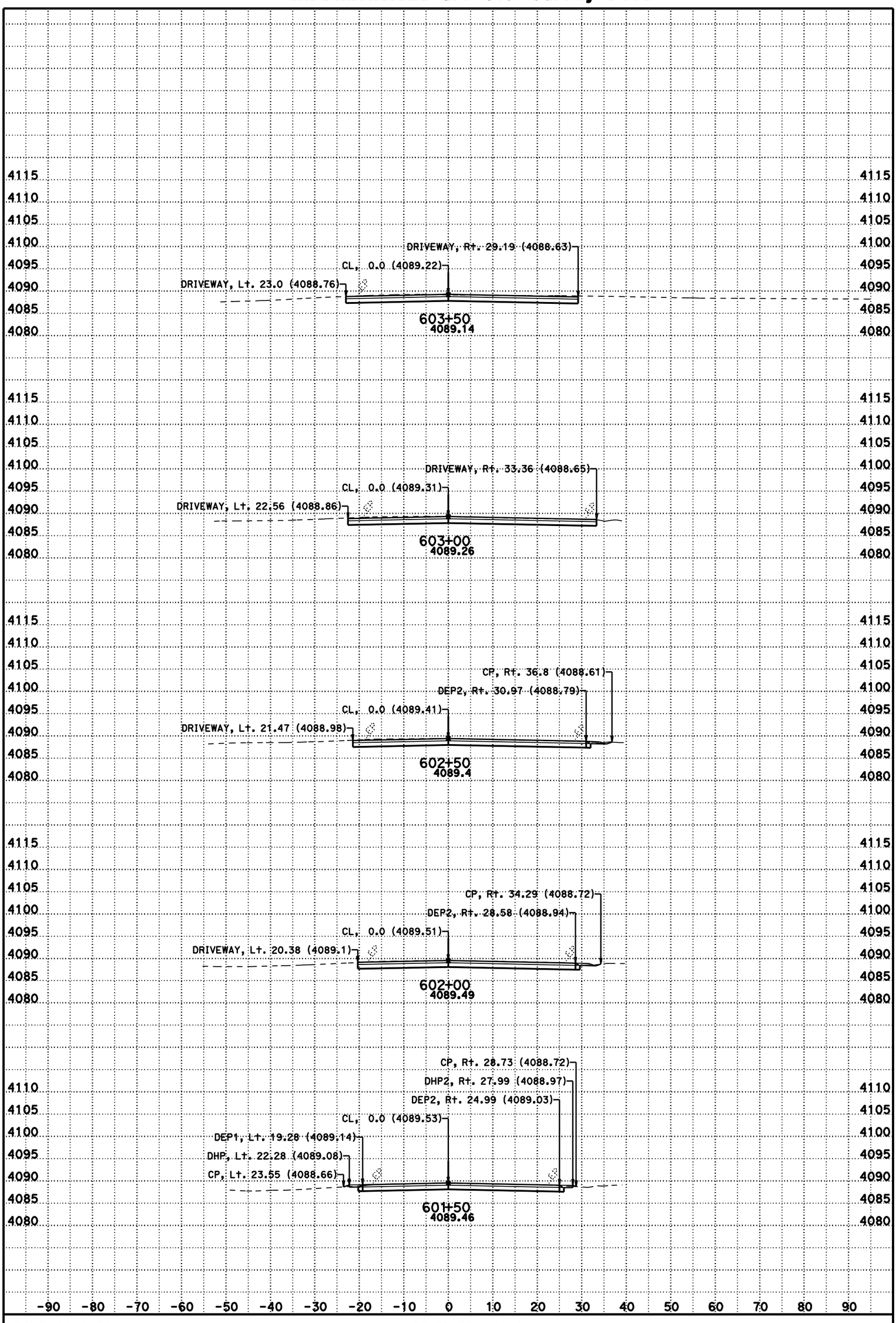

DATE: 11/8/2012

SCALE: 1" = 10' Horiz.
1" = 10' Vert.

CONTRACT: 3C0714

DIST/CO/RTE/PM: 02/Las/395/R61.5-R76.6

CREATED BY: BHS

KC Project: 3C070 File: D:\t2byrons*C070*Afg1.ear

A2

CROSS SECTIONS

SHEET 67 OF 231

For Earthwork Development Only

All Dimensions are U.S. Survey Feet

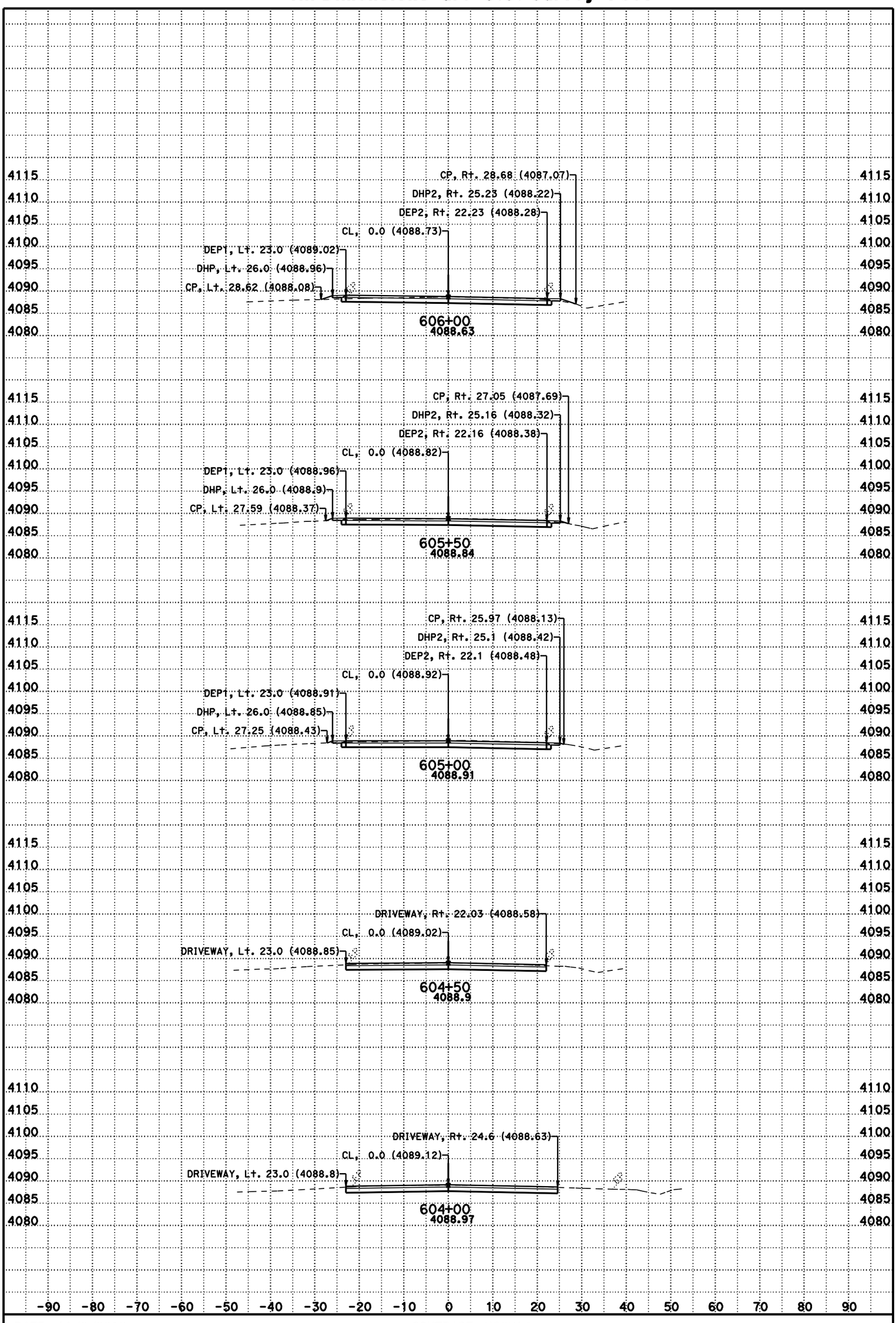

DATE: 11/8/2012

SCALE: 1" = 10' Horiz.
1" = 10' Vert.

CONTRACT: 3C0714

DIST/CO/RTE/PM: 02/Las/395/R61.5-R76.6

CREATED BY: BHS

KC Project: 3C070 File: D:\t2byrons*C070*Afg1.ear

A2

CROSS SECTIONS

SHEET 68 OF 231

For Earthwork Development Only

All Dimensions are U.S. Survey Feet

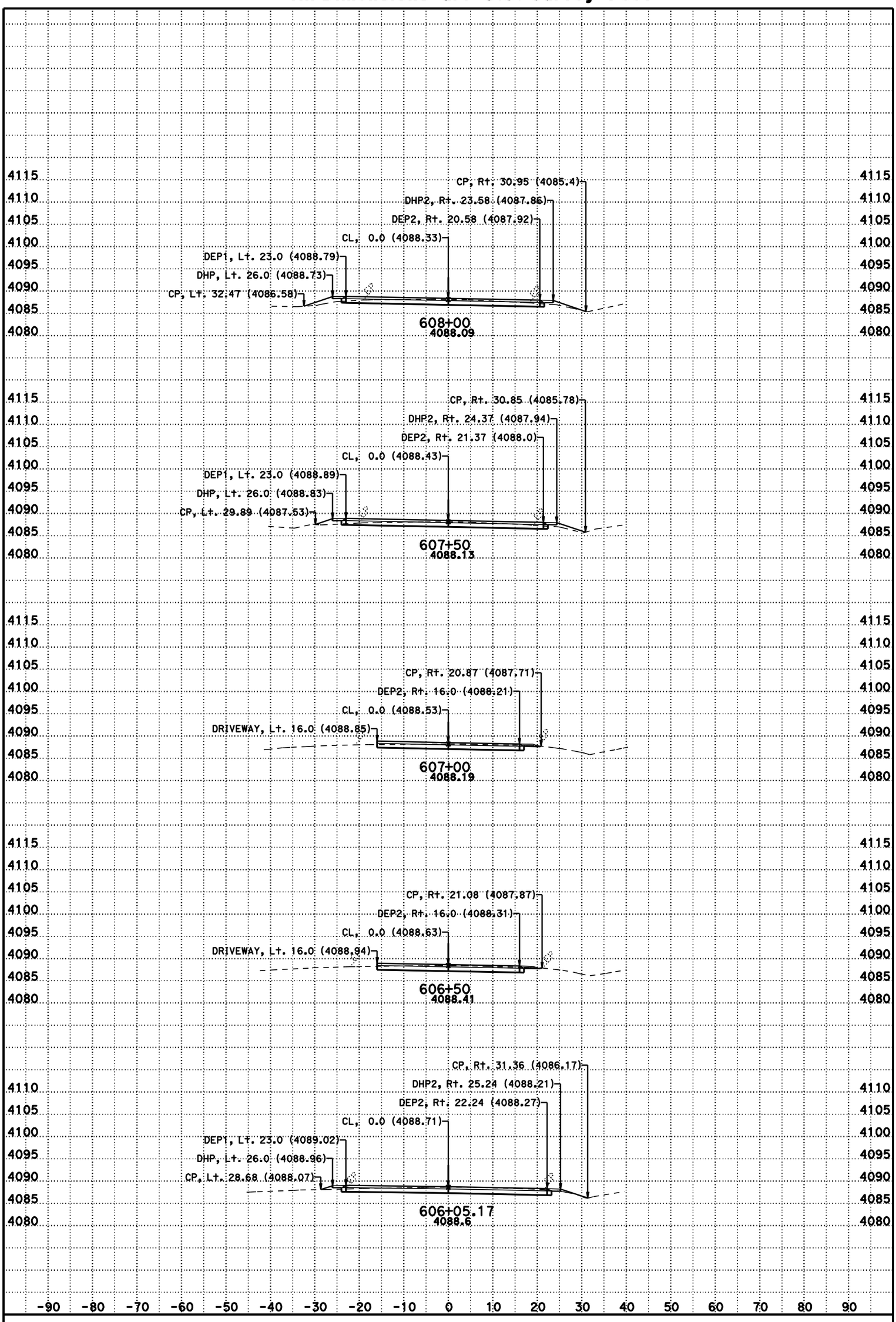

DATE: 11/8/2012

SCALE: 1" = 10' Horiz.
1" = 10' Vert.

CONTRACT: 3C0714

DIST/CO/RTE/PM: 02/Las/395/R61.5-R76.6

CREATED BY: BHS

KC Project: 3C070 File: D:\t2byrons*C070*Afg1.ear

A2

CROSS SECTIONS

For Earthwork Development Only

All Dimensions are U.S. Survey Feet

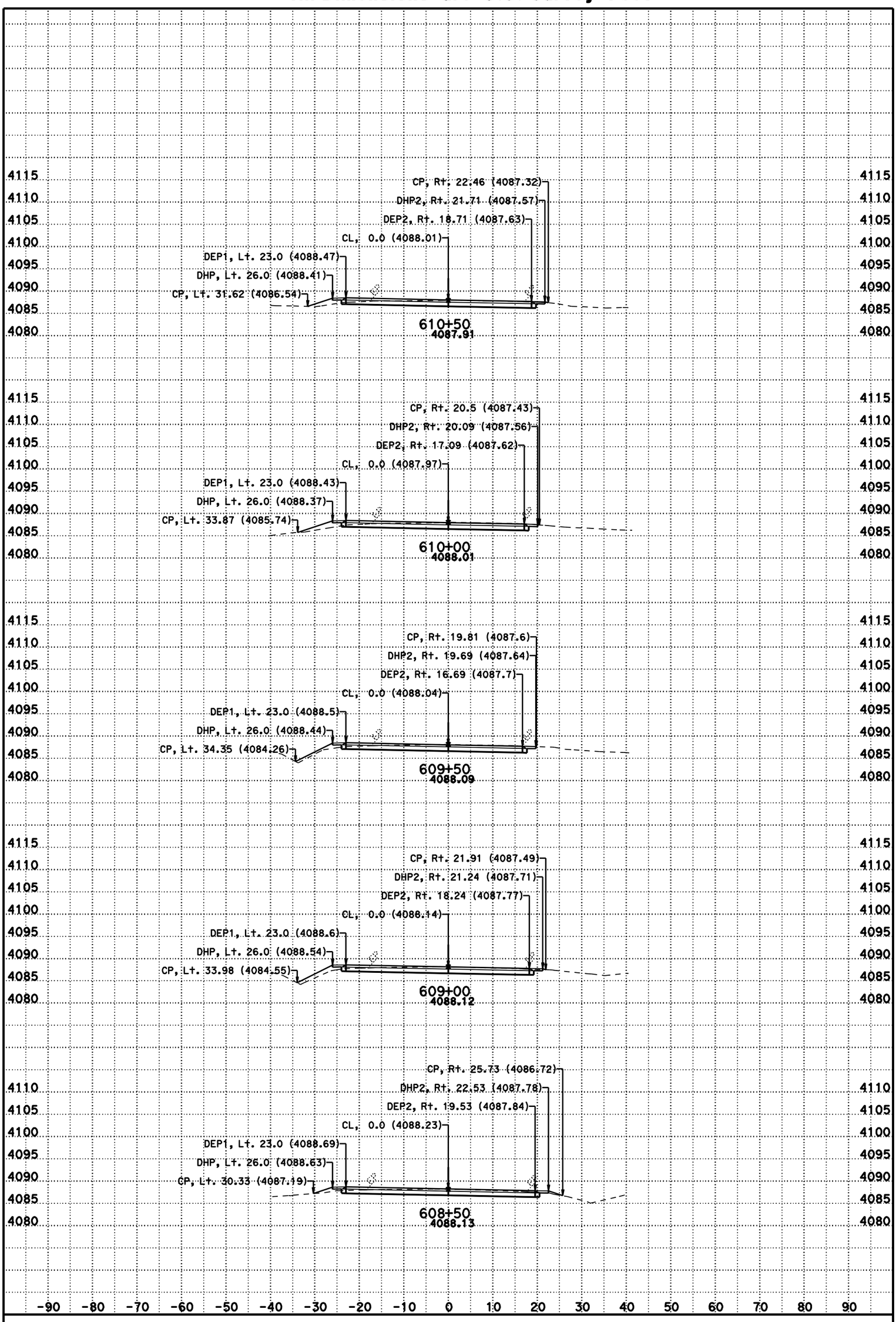

DATE: 11/8/2012

SCALE: 1" = 10' Horiz.
1" = 10' Vert.

CONTRACT: 3C0714

DIST/CO/RTE/PM: 02/Las/395/R61.5-R76.6

CREATED BY: BHS

KC Project: 3C070 File: D:\t2byrons*C070*Afg1.ear

A2

CROSS SECTIONS

For Earthwork Development Only

All Dimensions are U.S. Survey Feet

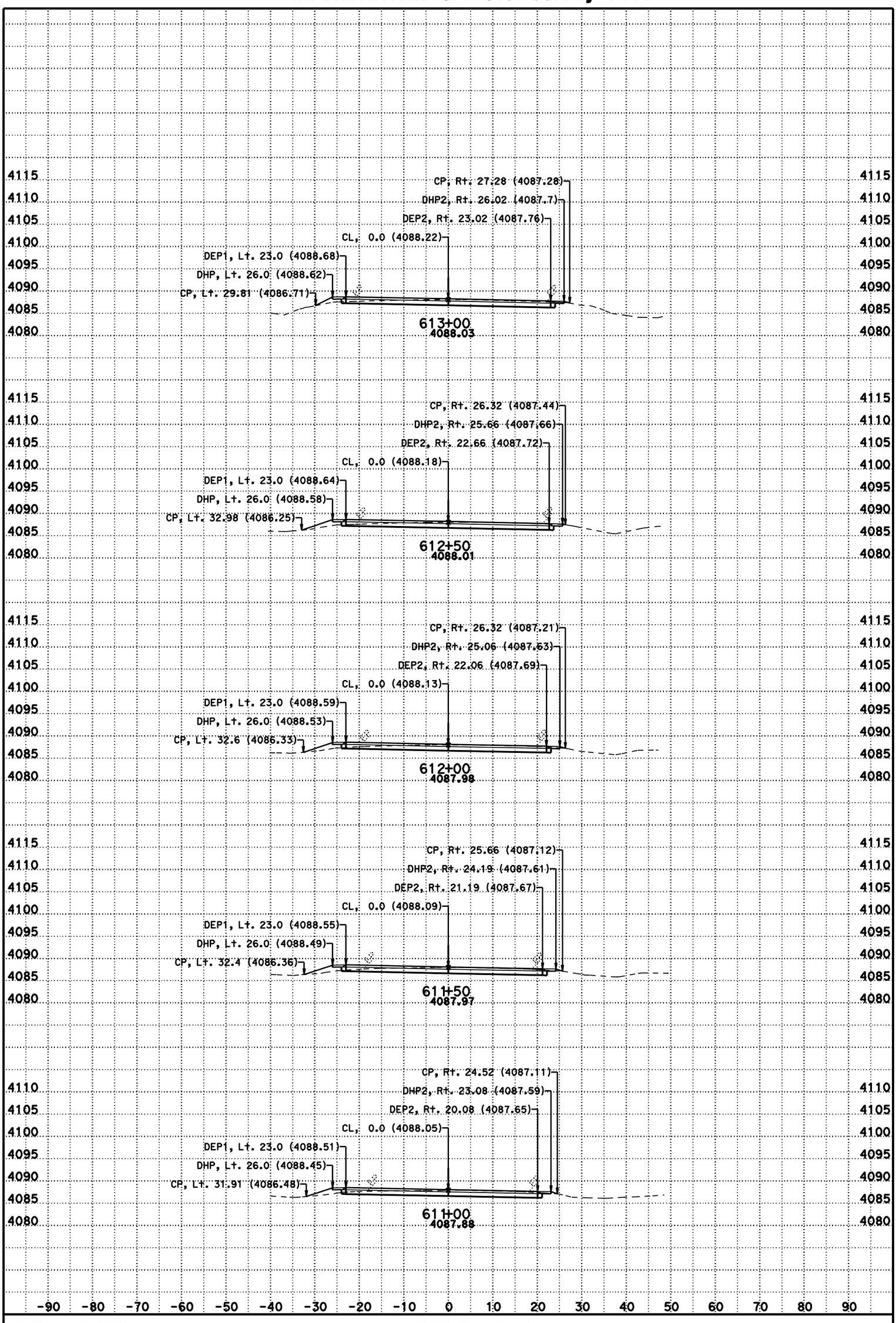

DATE: 11/8/2012

SCALE: 1" = 10' Horiz.
1" = 10' Vert.

CONTRACT: 3C0714

DIST/CO/RTE/PM: 02/Las/395/R61.5-R76.6

CREATED BY: BHS

KC Project: 3C070 File: D:\t2byrons*C070*Afg1.ear

A2

CROSS SECTIONS

For Earthwork Development Only

All Dimensions are U.S. Survey Feet

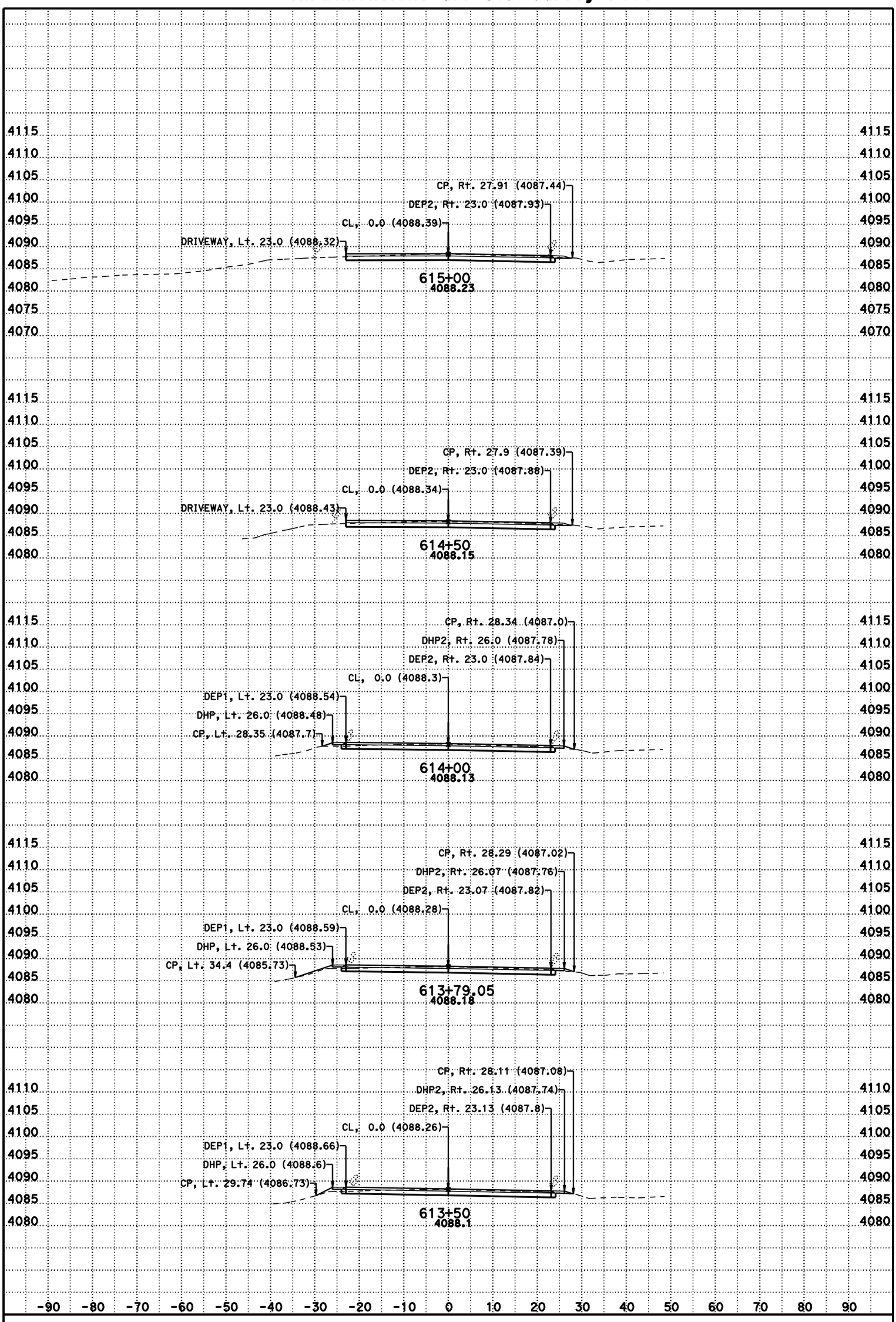

DATE: 11/8/2012

SCALE: 1" = 10' Horiz.
1" = 10' Vert.

CONTRACT: 3C0714

DIST/CO/RTE/PM: 02/Las/395/R61.5-R76.6

CREATED BY: BHS

KC Project: 3C070 File: D:\t2byrons*C070*Afg1.ear

A2

CROSS SECTIONS

For Earthwork Development Only

All Dimensions are U.S. Survey Feet

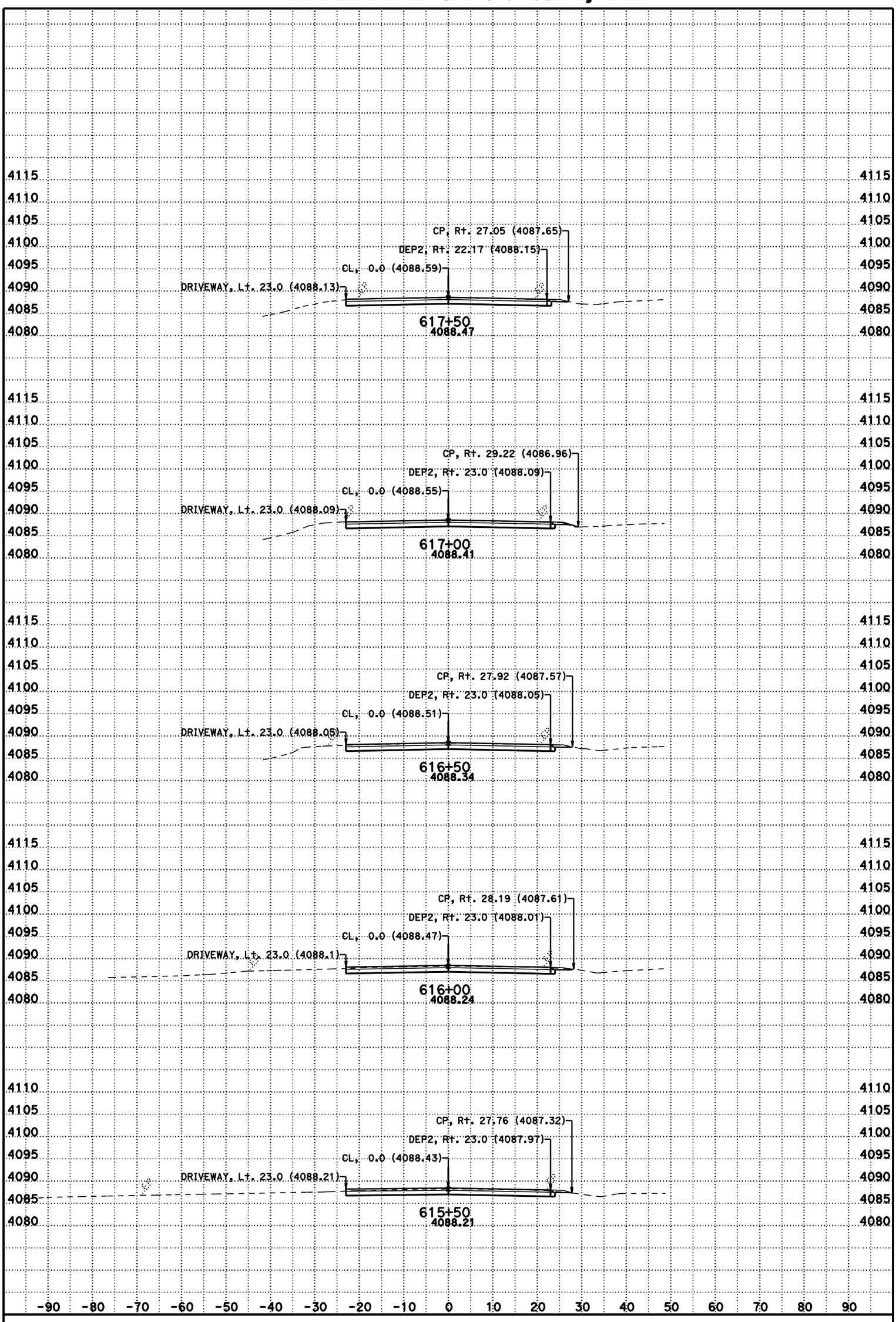

DATE: 11/8/2012

SCALE: 1" = 10' Horiz.
1" = 10' Vert.

CONTRACT: 3C0714

DIST/CO/RTE/PM: 02/Las/395/R61.5-R76.6

CREATED BY: BHS

KC Project: 3C070 File: D:\t2byrons*C070*Afg1.ear

A2

CROSS SECTIONS

For Earthwork Development Only

All Dimensions are U.S. Survey Feet

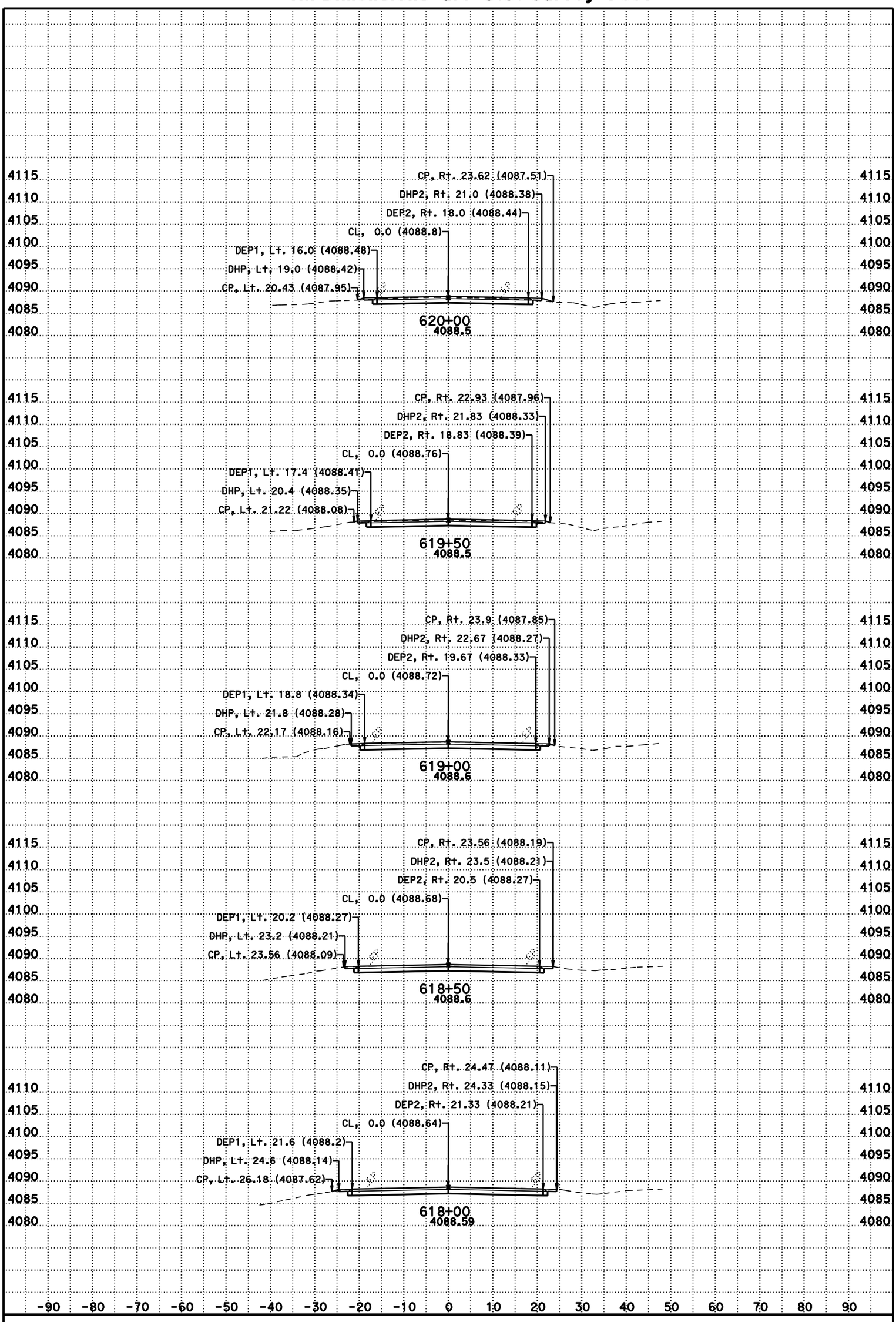

DATE: 11/8/2012

SCALE: 1" = 10' Horiz.
1" = 10' Vert.

CONTRACT: 3C0714

DIST/CO/RTE/PM: 02/Las/395/R61.5-R76.6

CREATED BY: BHS

KC Project: 3C070 File: D:\t2byrons*C070*Afg1.ear

A2

CROSS SECTIONS

For Earthwork Development Only

All Dimensions are U.S. Survey Feet

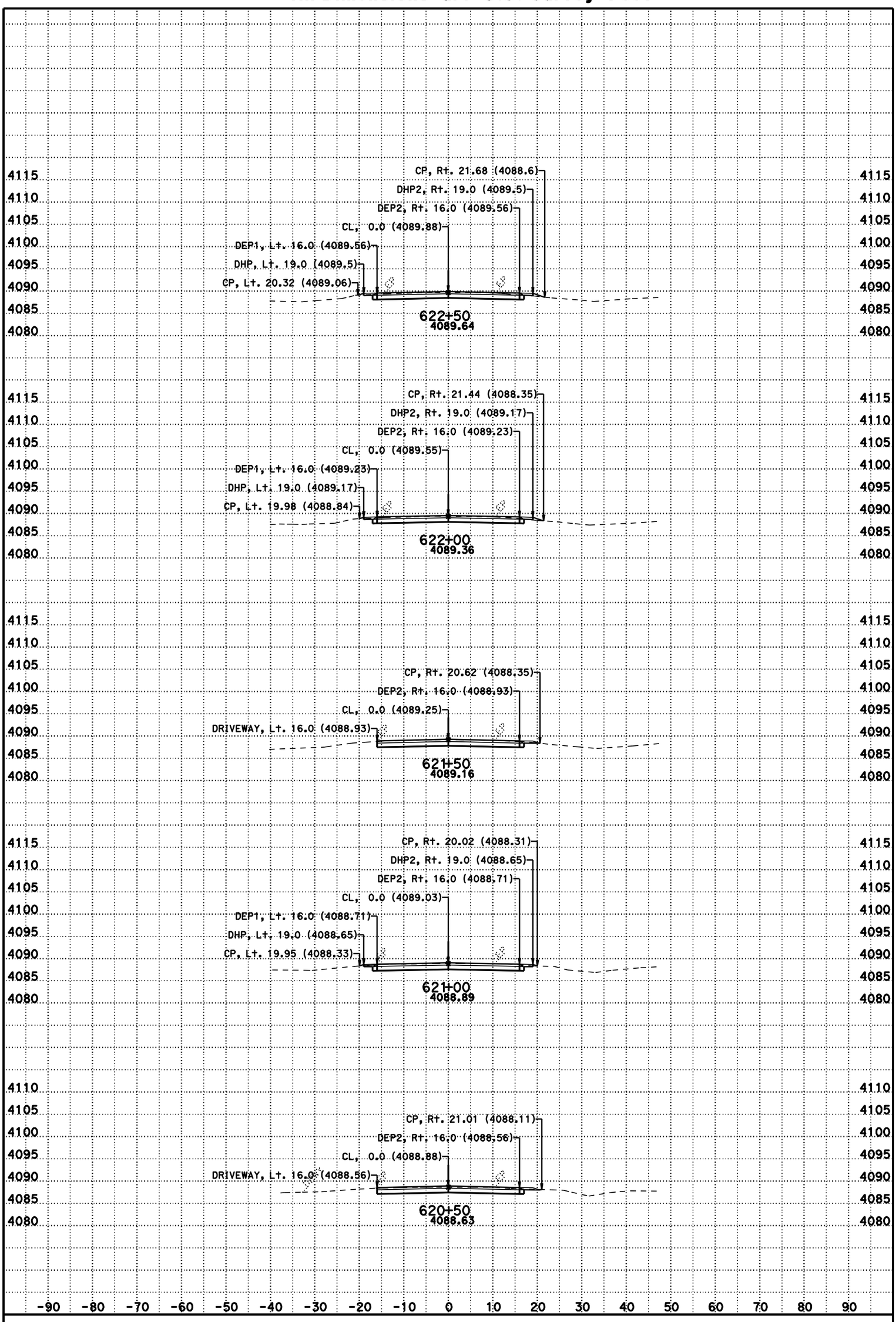

DATE: 11/8/2012

SCALE: 1" = 10' Horiz.
1" = 10' Vert.

CONTRACT: 3C0714

DIST/CO/RTE/PM: 02/Las/395/R61.5-R76.6

CREATED BY: BHS

KC Project: 3C070 File: D:\t2byrons*C070*Afg1.ear

A2

CROSS SECTIONS

For Earthwork Development Only

All Dimensions are U.S. Survey Feet

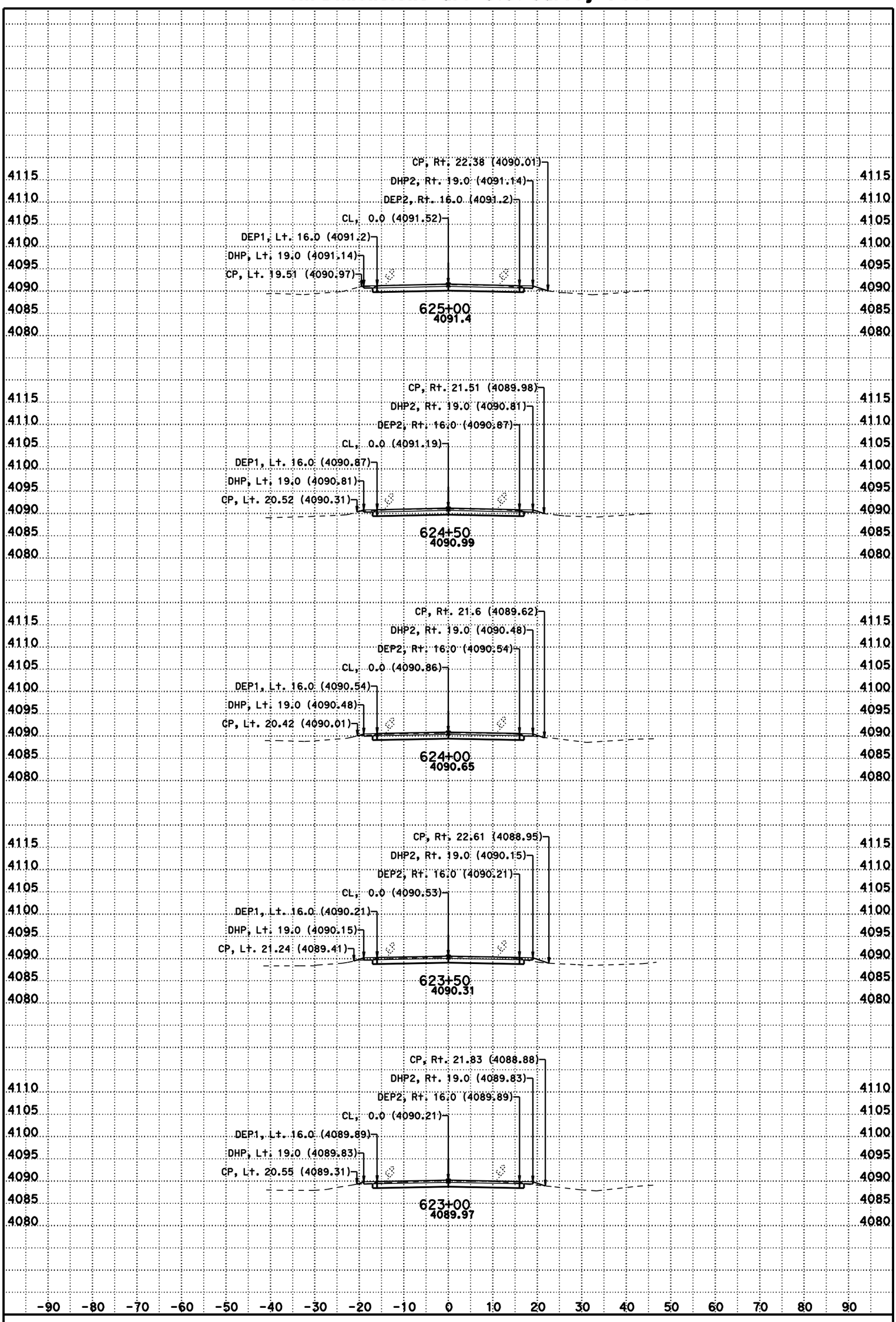

DATE: 11/8/2012

SCALE: 1" = 10' Horiz.
1" = 10' Vert.

CONTRACT: 3C0714

DIST/CO/RTE/PM: 02/Las/395/R61.5-R76.6

CREATED BY: BHS

KC Project: 3C070 File: D:\t2byrons*C070*Afg1.ear

A2

CROSS SECTIONS

For Earthwork Development Only

All Dimensions are U.S. Survey Feet

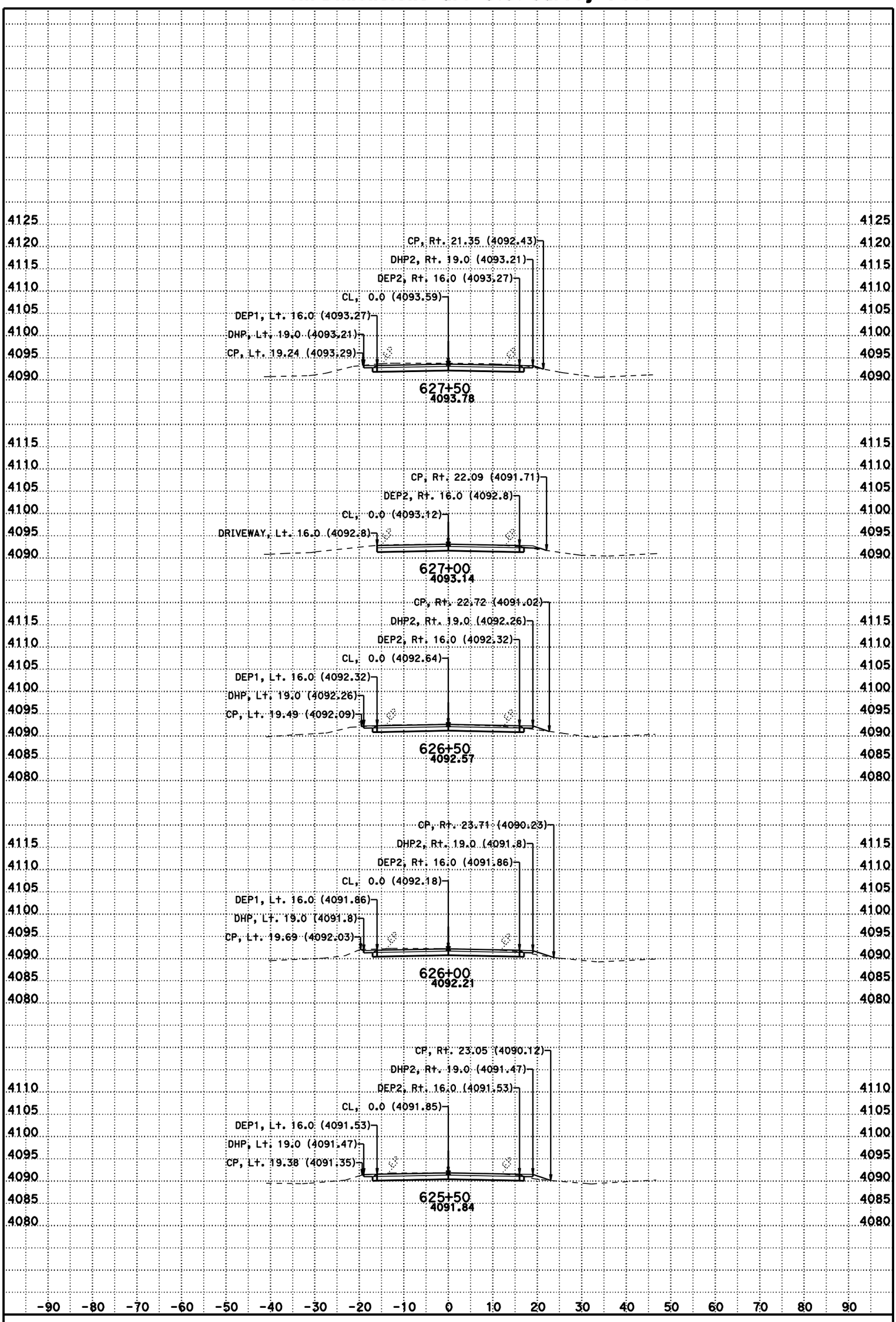

DATE: 11/8/2012

SCALE: 1" = 10' Horiz.
1" = 10' Vert.

CONTRACT: 3C0714

DIST/CO/RTE/PM: 02/Las/395/R61.5-R76.6

CREATED BY: BHS

KC Project: 3C070 File: D:\t2byrons*C070*Afg1.ear

A2

CROSS SECTIONS

For Earthwork Development Only

All Dimensions are U.S. Survey Feet

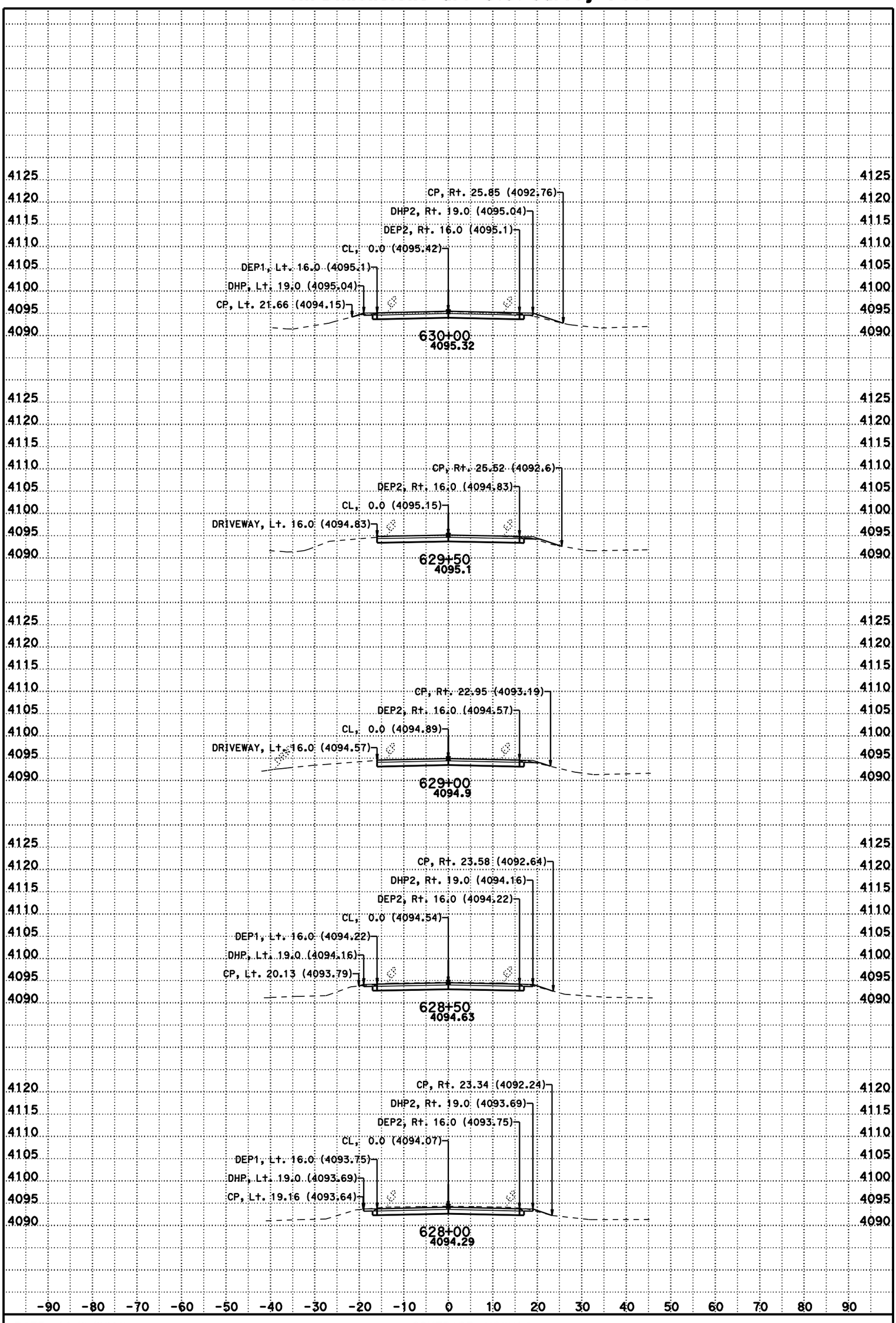

DATE: 11/8/2012

SCALE: 1" = 10' Horiz.
1" = 10' Vert.

CONTRACT: 3C0714

DIST/CO/RTE/PM: 02/Las/395/R61.5-R76.6

CREATED BY: BHS

KC Project: 3C070 File: D:\t2byrons*C070*Afg1.ear

A2

CROSS SECTIONS

SHEET 78 OF 231

For Earthwork Development Only

All Dimensions are U.S. Survey Feet



DATE: 11/8/2012

SCALE: 1" = 10' Horiz.
1" = 10' Vert.

CONTRACT: 3C0714

DIST/CO/RTE/PM: 02/Las/395/R61.5-R76.6

CREATED BY: BHS

KC Project: 3C070 File: D:\t2byrons*C070*Afg1.ear

A2

CROSS SECTIONS