FOR EARTHWORK DEVELOPMENT

All Dimensions are U.S. Survey Feet

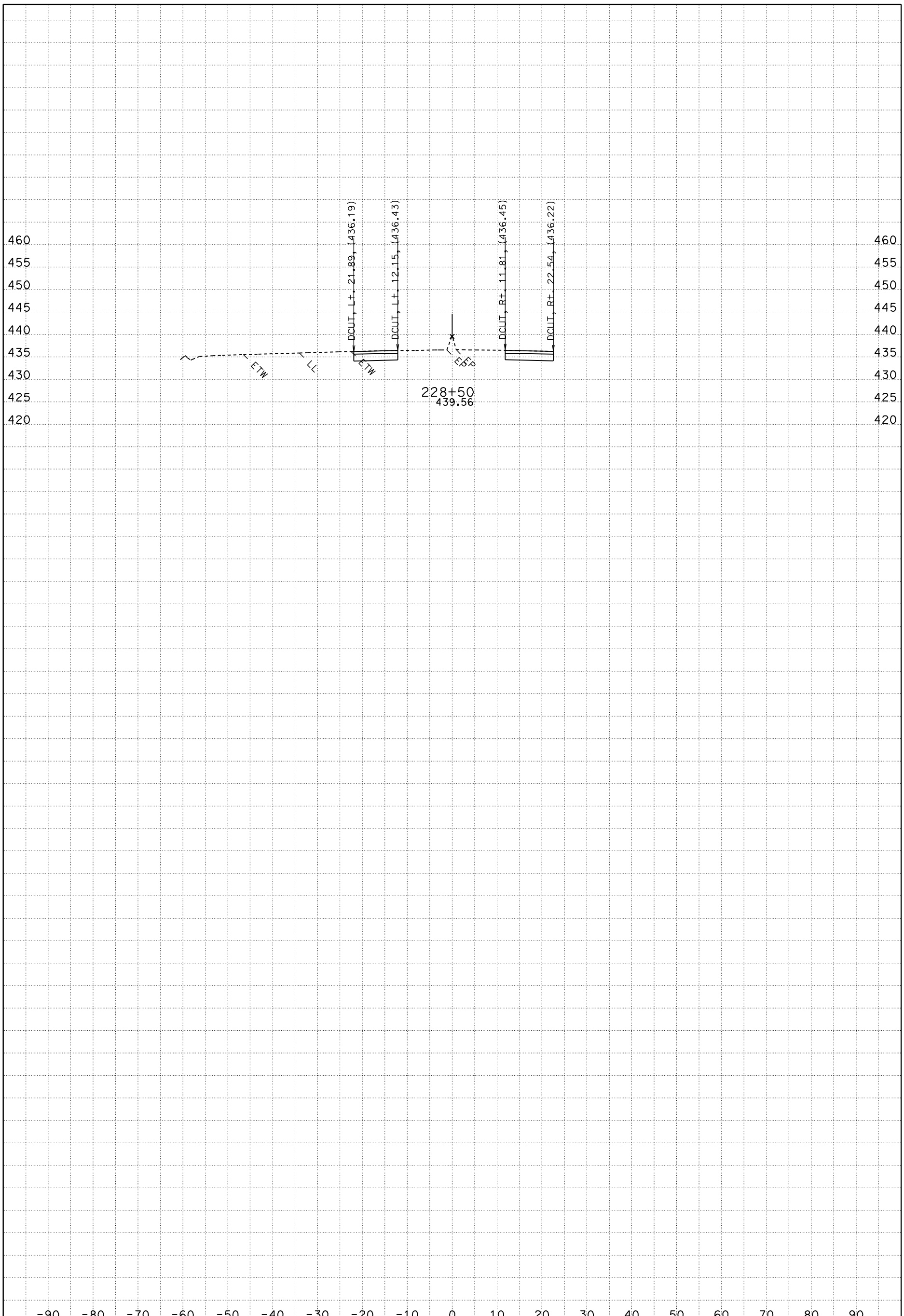

DATE: 4/4/2011

CONTRACT: 02-2E750

DIST/CO/RTE/PM: 02/TEH-5 PM 41.6-41.9 & SHA-5 PM 0.3-1.0

SCALE: 1" = 10' Horiz.
1" = 10' Vert.

CREATED BY: William C. Lehman

PROJECT ID: Gas Pt. Ramp Extension Project: 2E750 File: D:\2e750\2E750\a1prfg.ear

A1

CROSS SECTIONS

SHEET 1 OF 15

FOR EARTHWORK DEVELOPMENT

All Dimensions are U.S. Survey Feet

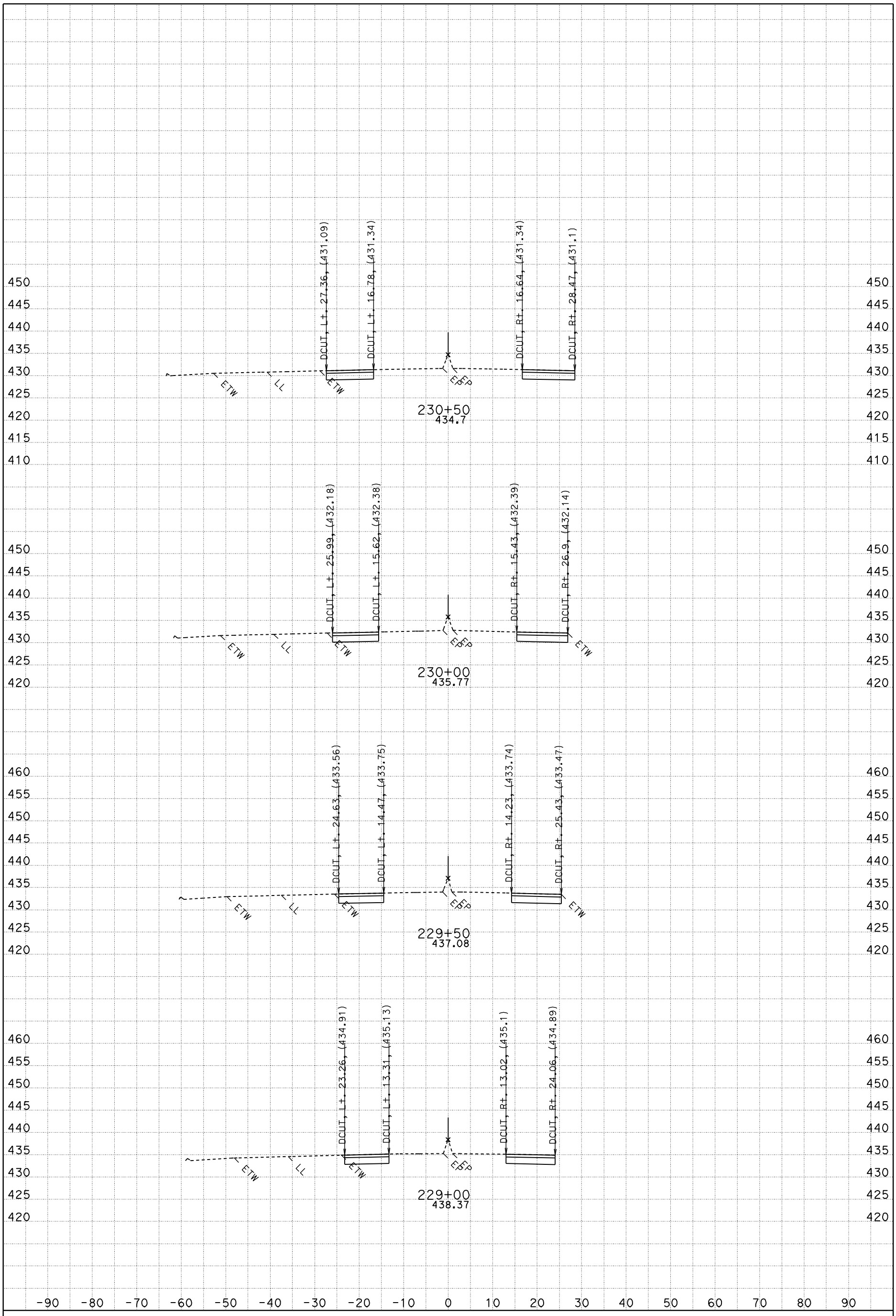

DATE: 4/4/2011

CONTRACT: 02-2E750

DIST/CO/RTE/PM: 02/TEH-5 PM 41.6-41.9 & SHA-5 PM 0.3-1.0

SCALE: 1" = 10' Horiz.
1" = 10' Vert.

CREATED BY: William C. Lehman

PROJECT ID: Gas Pt. Ramp Extension Project: 2E750 File: D:\2e750\2E750\a1prfg.ear

A1

CROSS SECTIONS

SHEET 2 OF 15

FOR EARTHWORK DEVELOPMENT

All Dimensions are U.S. Survey Feet

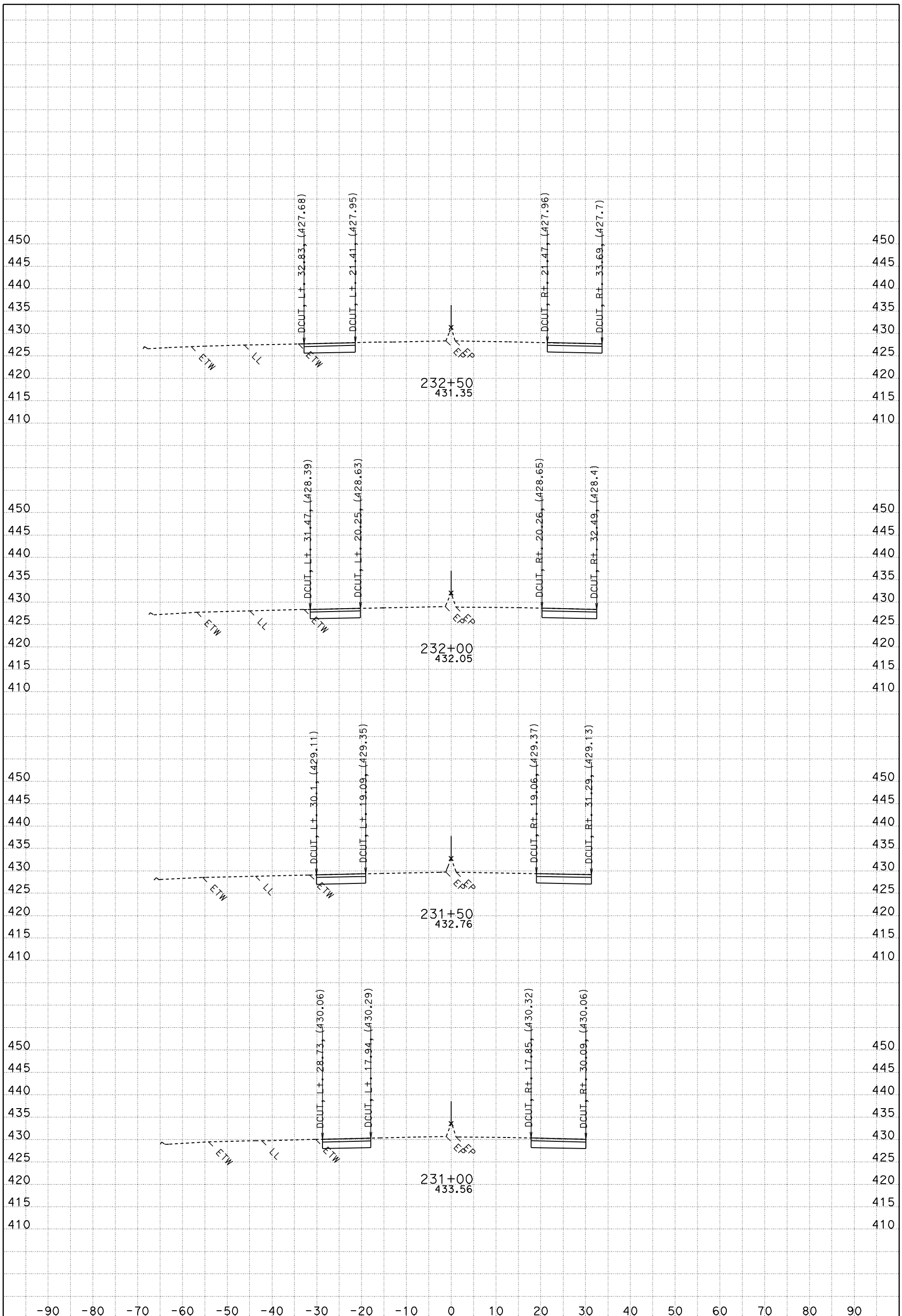

DATE: 4/4/2011

CONTRACT: 02-2E750

DIST/CO/RTE/PM: 02/TEH-5 PM 41.6-41.9 & SHA-5 PM 0.3-1.0

SCALE: 1" = 10' Horiz.
1" = 10' Vert.

CREATED BY: William C. Lehman

PROJECT ID: Gas Pt. Ramp Extension Project: 2E750 File: D:\2e750\2E750\a1prfg.ear

A1

CROSS SECTIONS

SHEET 3 OF 15

FOR EARTHWORK DEVELOPMENT

All Dimensions are U.S. Survey Feet

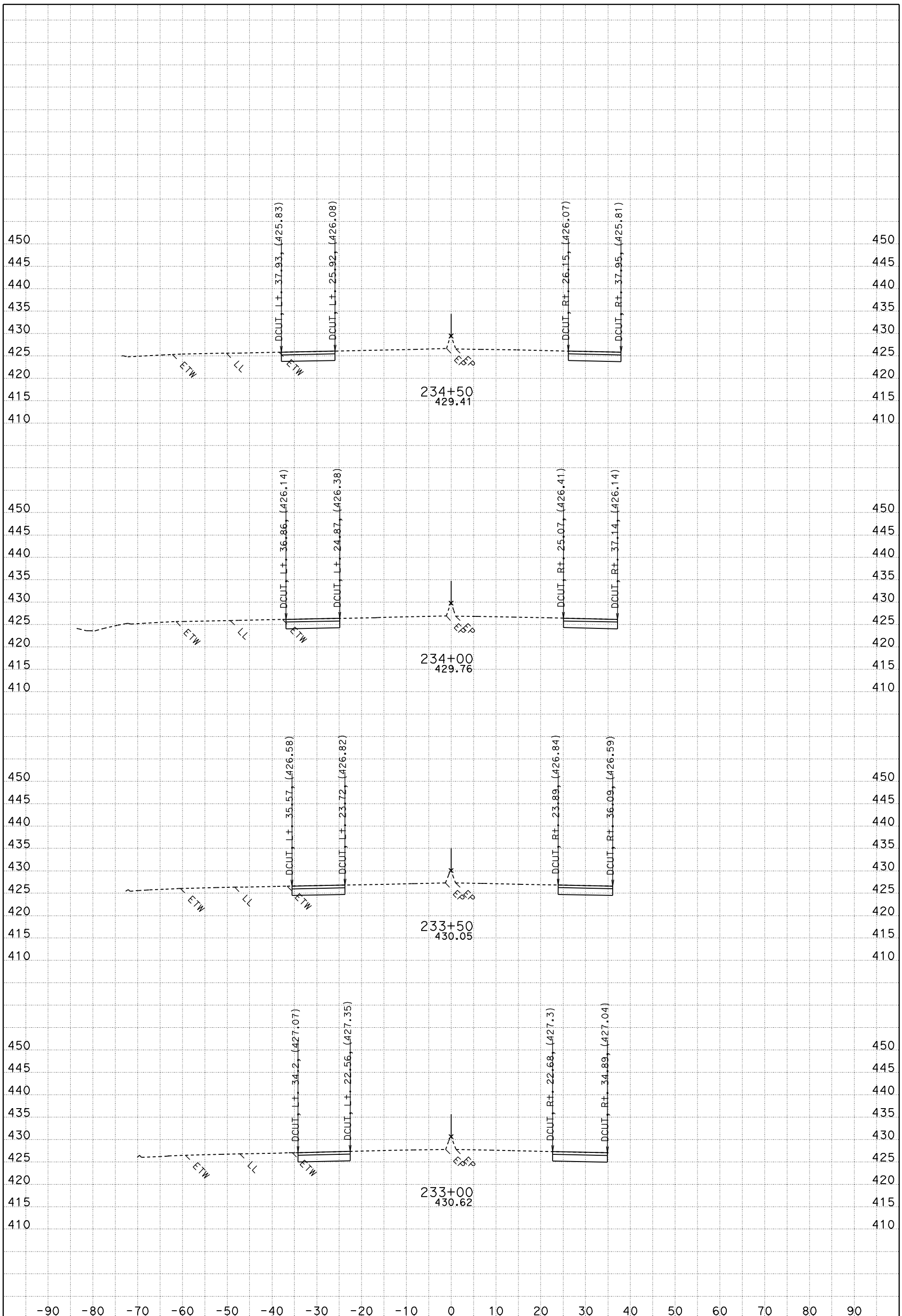

DATE: 4/4/2011

CONTRACT: 02-2E750

DIST/CO/RTE/PM: 02/TEH-5 PM 41.6-41.9 & SHA-5 PM 0.3-1.0

SCALE: 1" = 10' Horiz.
1" = 10' Vert.

CREATED BY: William C. Lehman

PROJECT ID: Gas Pt. Ramp Extension Project: 2E750 File: D:\2e750\2E750\a1prfg.ear

A1
CROSS SECTIONS

SHEET 4 OF 15

FOR EARTHWORK DEVELOPMENT

All Dimensions are U.S. Survey Feet

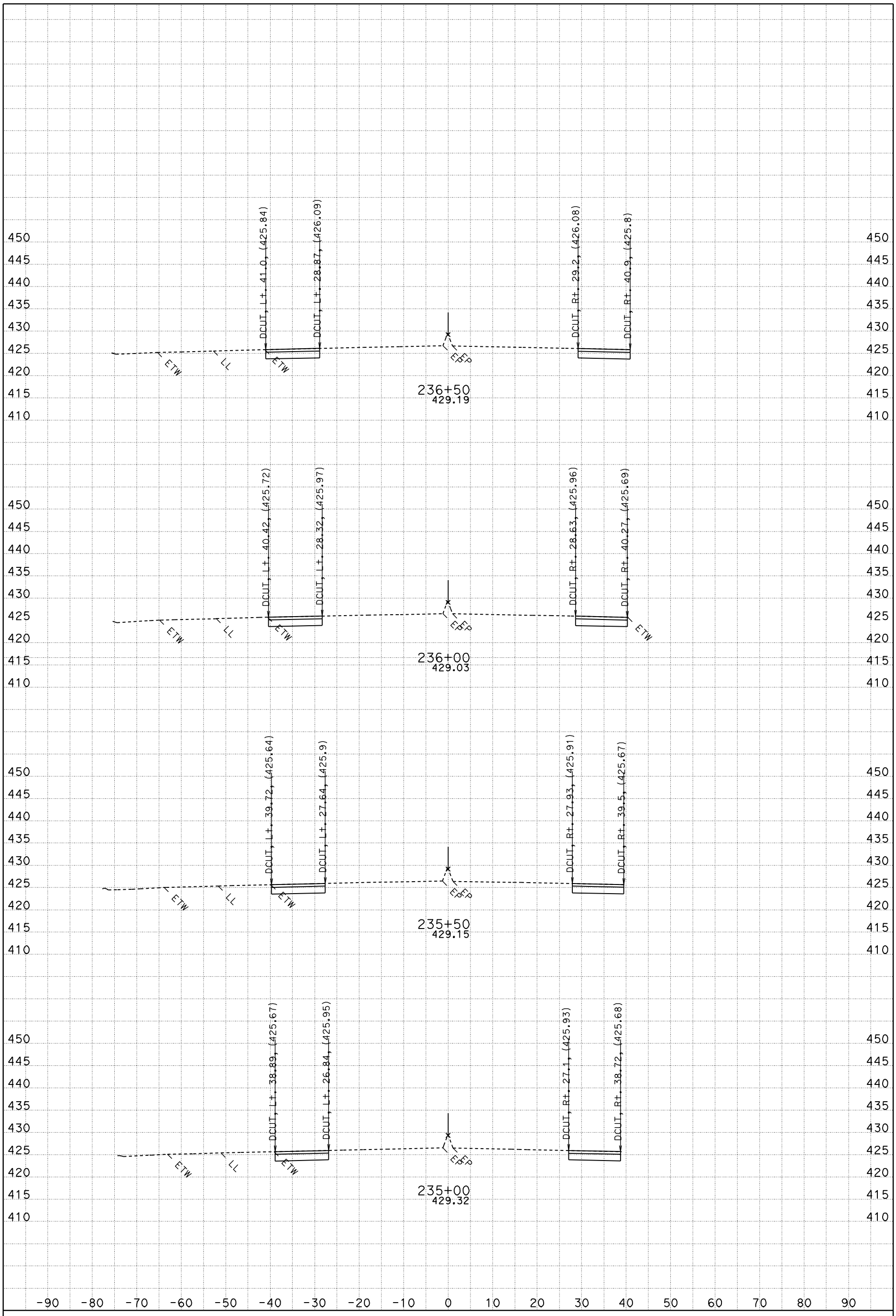

DATE: 4/4/2011

CONTRACT: 02-2E750

DIST/CO/RTE/PM: 02/TEH-5 PM 41.6-41.9 & SHA-5 PM 0.3-1.0

SCALE: 1" = 10' Horiz.
1" = 10' Vert.

CREATED BY: William C. Lehman

PROJECT ID: Gas Pt. Ramp Extension Project: 2E750 File: D:\2e750\2E750\a1prfg.ear

A1

CROSS SECTIONS

SHEET 5 OF 15

FOR EARTHWORK DEVELOPMENT

All Dimensions are U.S. Survey Feet

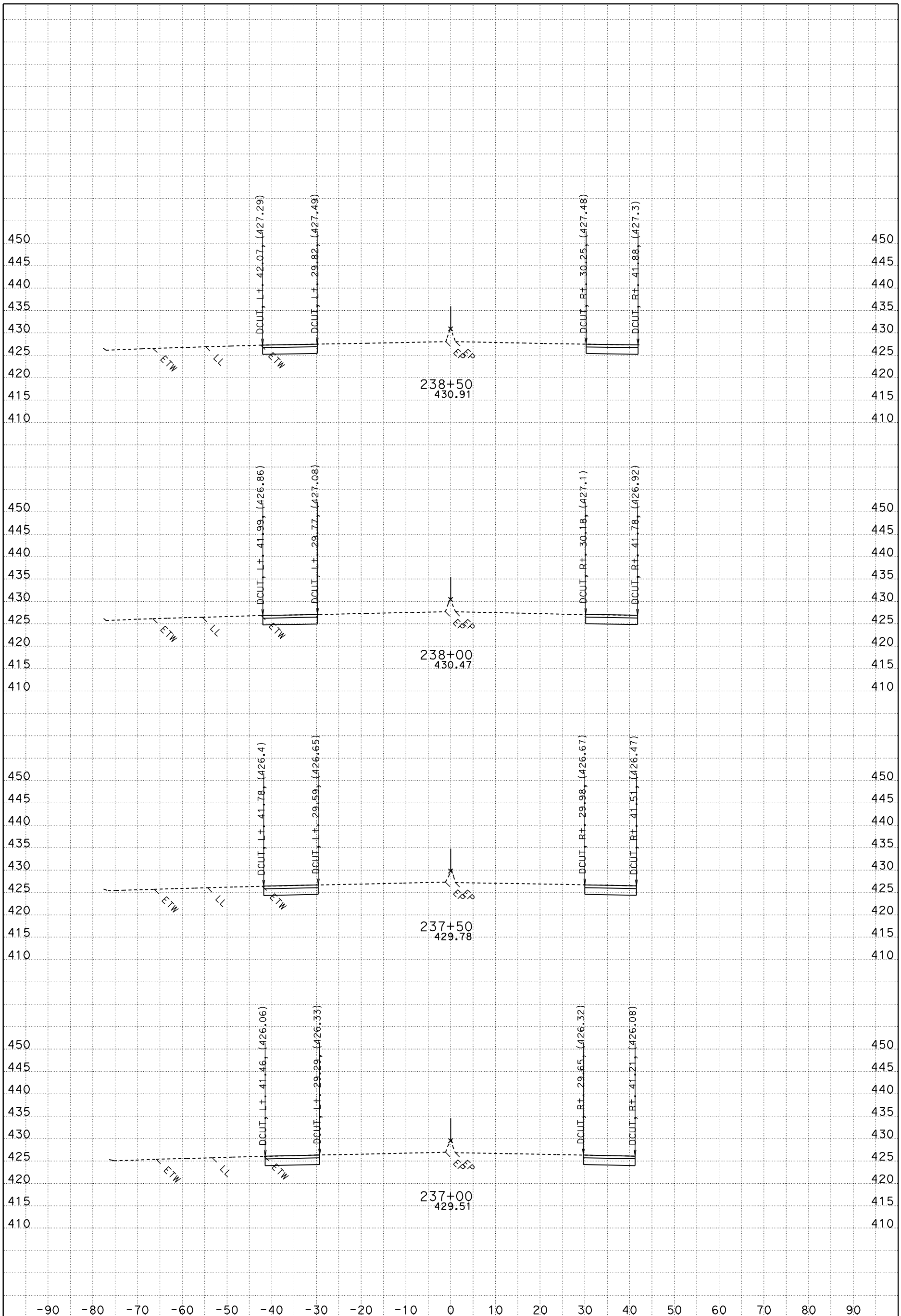

DATE: 4/4/2011

CONTRACT: 02-2E750

DIST/CO/RTE/PM: 02/TEH-5 PM 41.6-41.9 & SHA-5 PM 0.3-1.0

SCALE: 1" = 10' Horiz.
1" = 10' Vert.

CREATED BY: William C. Lehman

PROJECT ID: Gas Pt. Ramp Extension Project: 2E750 File: D:\2e750\2E750\a1prfg.ear

A1
CROSS SECTIONS

SHEET 6 OF 15

FOR EARTHWORK DEVELOPMENT

All Dimensions are U.S. Survey Feet

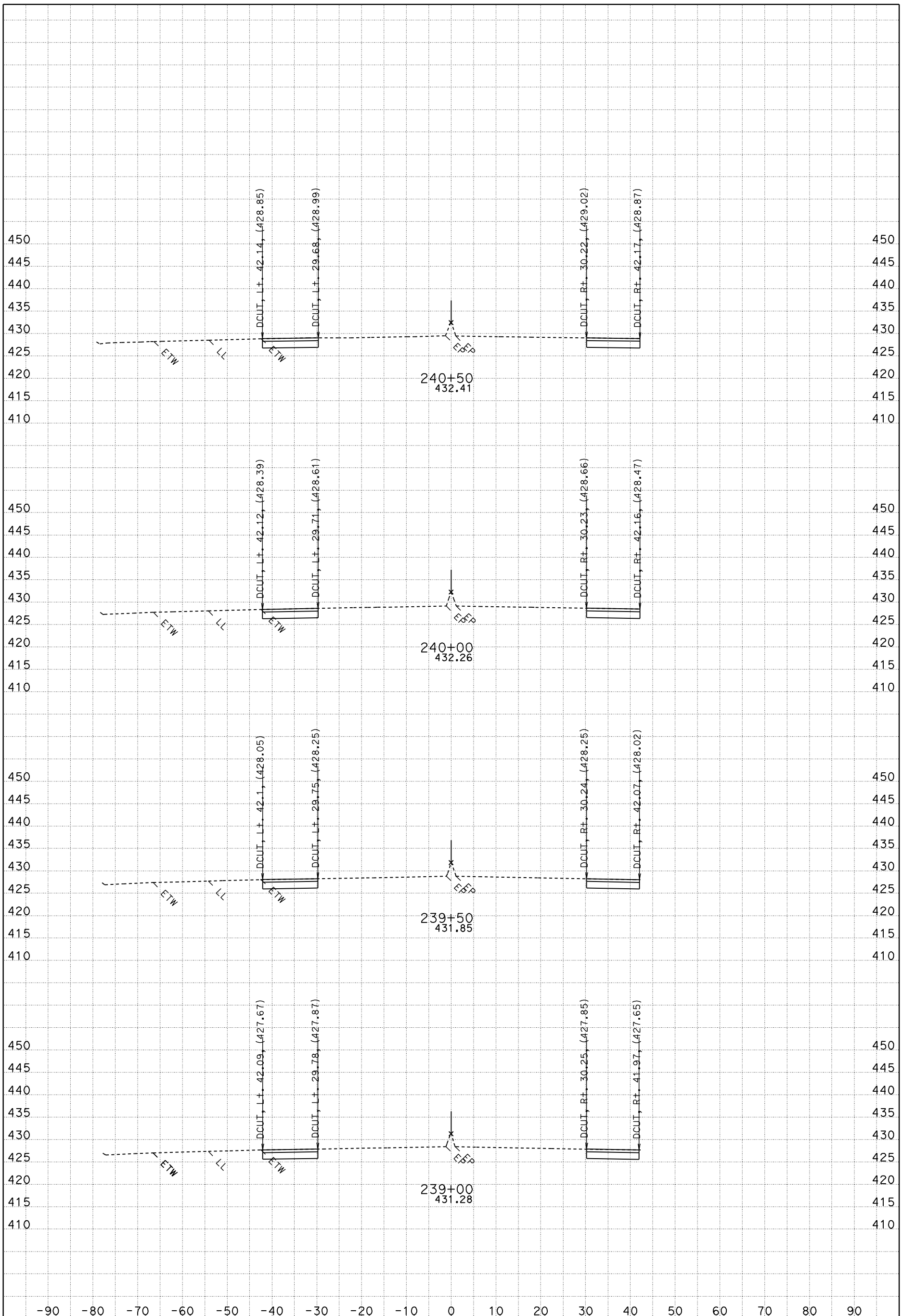

DATE: 4/4/2011

CONTRACT: 02-2E750

DIST/CO/RTE/PM: 02/TEH-5 PM 41.6-41.9 & SHA-5 PM 0.3-1.0

SCALE: 1" = 10' Horiz.
1" = 10' Vert.

CREATED BY: William C. Lehman

PROJECT ID: Gas Pt. Ramp Extension Project: 2E750 File: D:\2e750\2E750\a1prfg.ear

A1

CROSS SECTIONS

SHEET 7 OF 15

FOR EARTHWORK DEVELOPMENT

All Dimensions are U.S. Survey Feet

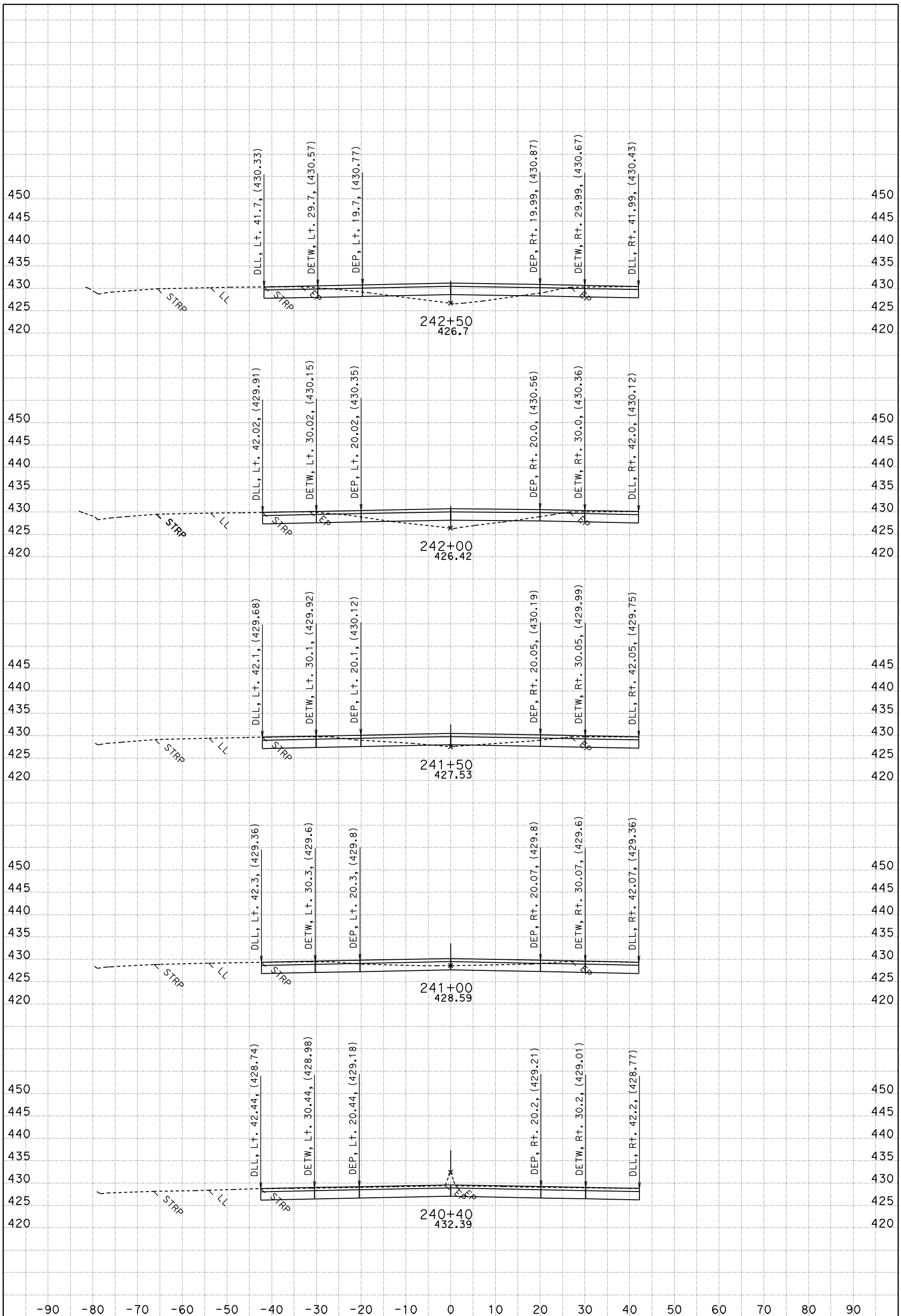

DATE: 10/31/2011

CONTRACT: 02-2E750

DIST/CO/RTE/PM: 02/SHA/5/PM 0.31-0.98

SCALE: 1" = 10' Horiz.
1" = 10' Vert.

CREATED BY: Bill Lehman

PROJECT ID: Gas Pt. Ramp Extension Project: 2E750 File: D:\2e750\2E750\a1fg.ear

A1
CROSS SECTIONS

SHEET 8 OF 15

FOR EARTHWORK DEVELOPMENT

All Dimensions are U.S. Survey Feet



DATE: 10/31/2011

CONTRACT: 02-2E750

DIST/CO/RTE/PM: 02/SHA/5/PM 0.31-0.98

SCALE: 1" = 10' Horiz.
1" = 10' Vert.

CREATED BY: Bill Lehman

PROJECT ID: Gas Pt. Ramp Extension Project: 2E750 File: D:\2e750\2E750\a1fg.ear

A1

CROSS SECTIONS

FOR EARTHWORK DEVELOPMENT

All Dimensions are U.S. Survey Feet



DATE: 10/31/2011

CONTRACT: 02-2E750

DIST/CO/RTE/PM: 02/SHA/5/PM 0.31-0.98

SCALE: 1" = 10' Horiz.
1" = 10' Vert.

CREATED BY: Bill Lehman

PROJECT ID: Gas Pt. Ramp Extension Project: 2E750 File: D:\2e750\2E750\a1fg.ear

A1

CROSS SECTIONS

SHEET 10 OF 15

FOR EARTHWORK DEVELOPMENT

All Dimensions are U.S. Survey Feet

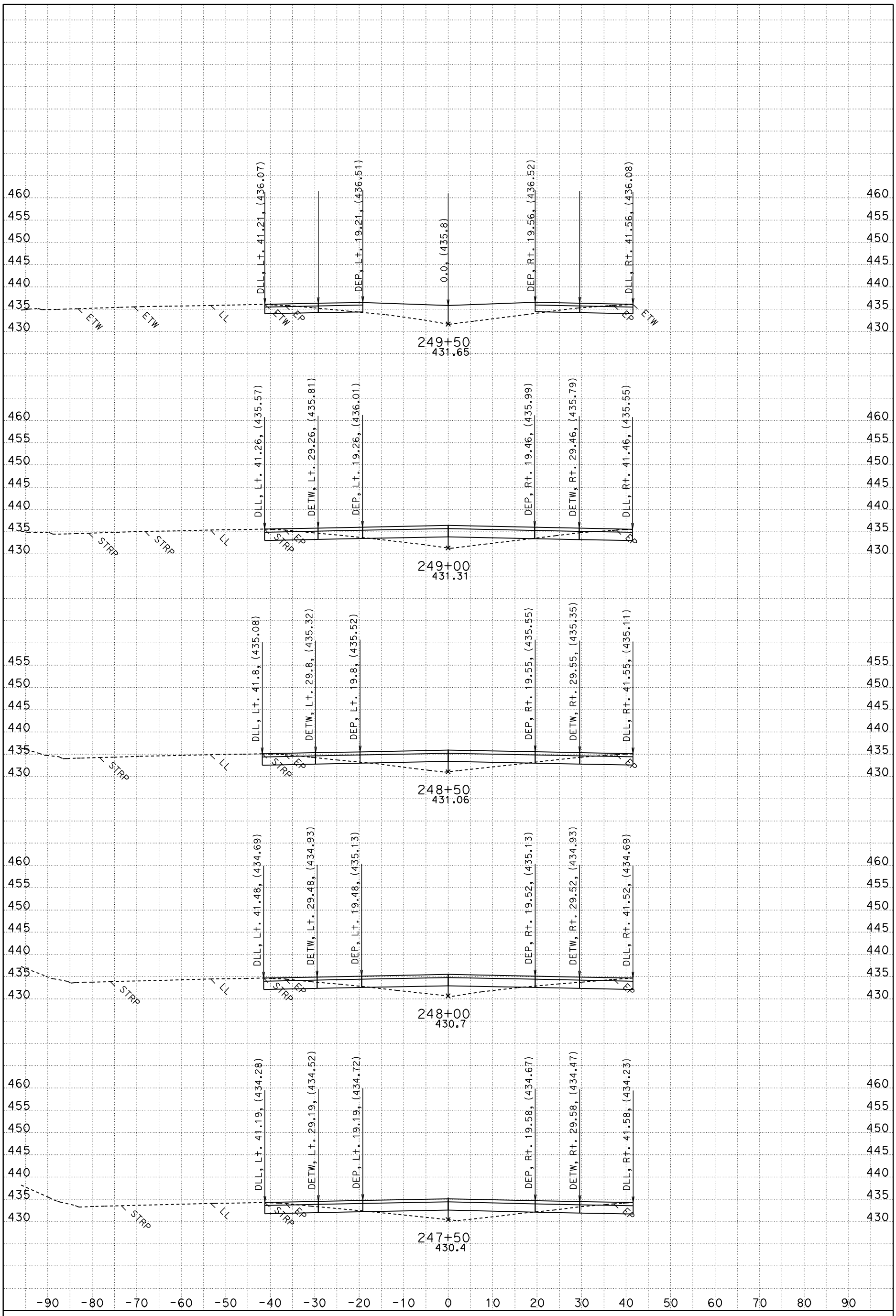

DATE: 10/31/2011

CONTRACT: 02-2E750

DIST/CO/RTE/PM: 02/SHA/5/PM 0.31-0.98

SCALE: 1" = 10' Horiz.
1" = 10' Vert.

CREATED BY: Bill Lehman

PROJECT ID: Gas Pt. Ramp Extension Project: 2E750 File: D:\2e750\2E750\a1fg.ear

A1

CROSS SECTIONS

SHEET 11 OF 15

FOR EARTHWORK DEVELOPMENT

All Dimensions are U.S. Survey Feet

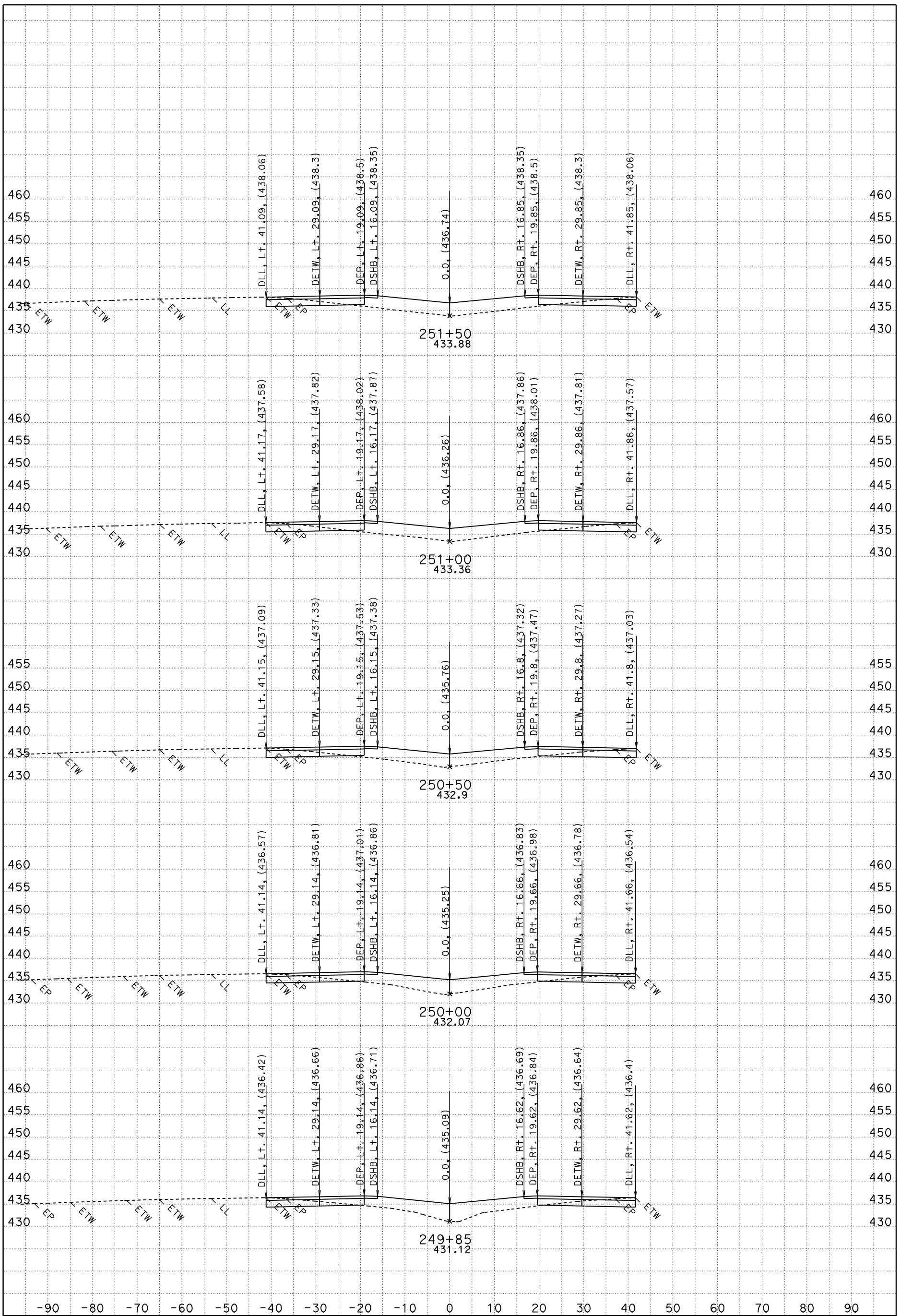

DATE: 3/22/2011

CONTRACT: 02-2E750

DIST/CO/RTE/PM: 02/TEH-5 PM 41.6-41.9 & SHA-5 PM 0.3-1.0

SCALE: 1" = 10' Horiz.
1" = 10' Vert.

CREATED BY: Bill Lehman

PROJECT ID: Gas Pt. Ramp Extension Project: 2E750 File: D:\2e750\2E750\a1fg.ear

A1
CROSS SECTIONS

FOR EARTHWORK DEVELOPMENT

All Dimensions are U.S. Survey Feet

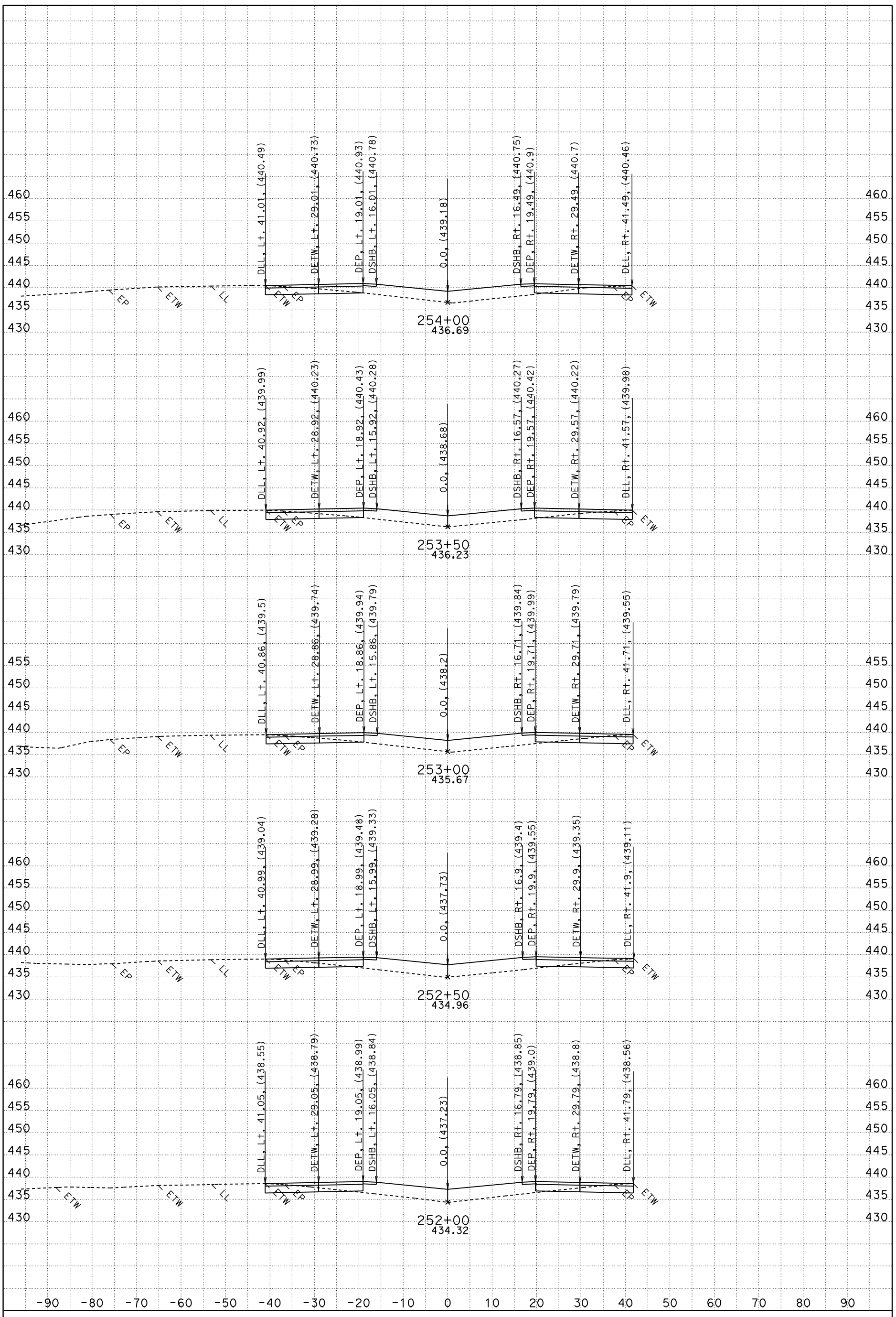

DATE: 3/22/2011

CONTRACT: 02-2E750

DIST/CO/RTE/PM: 02/TEH-5 PM 41.6-41.9 & SHA-5 PM 0.3-1.0

SCALE: 1" = 10' Horiz.
1" = 10' Vert.

CREATED BY: Bill Lehman

PROJECT ID: Gas Pt. Ramp Extension Project: 2E750 File: D:\2e750\2E750\a1fg.ear

A1

CROSS SECTIONS

SHEET 13 OF 15

FOR EARTHWORK DEVELOPMENT

All Dimensions are U.S. Survey Feet

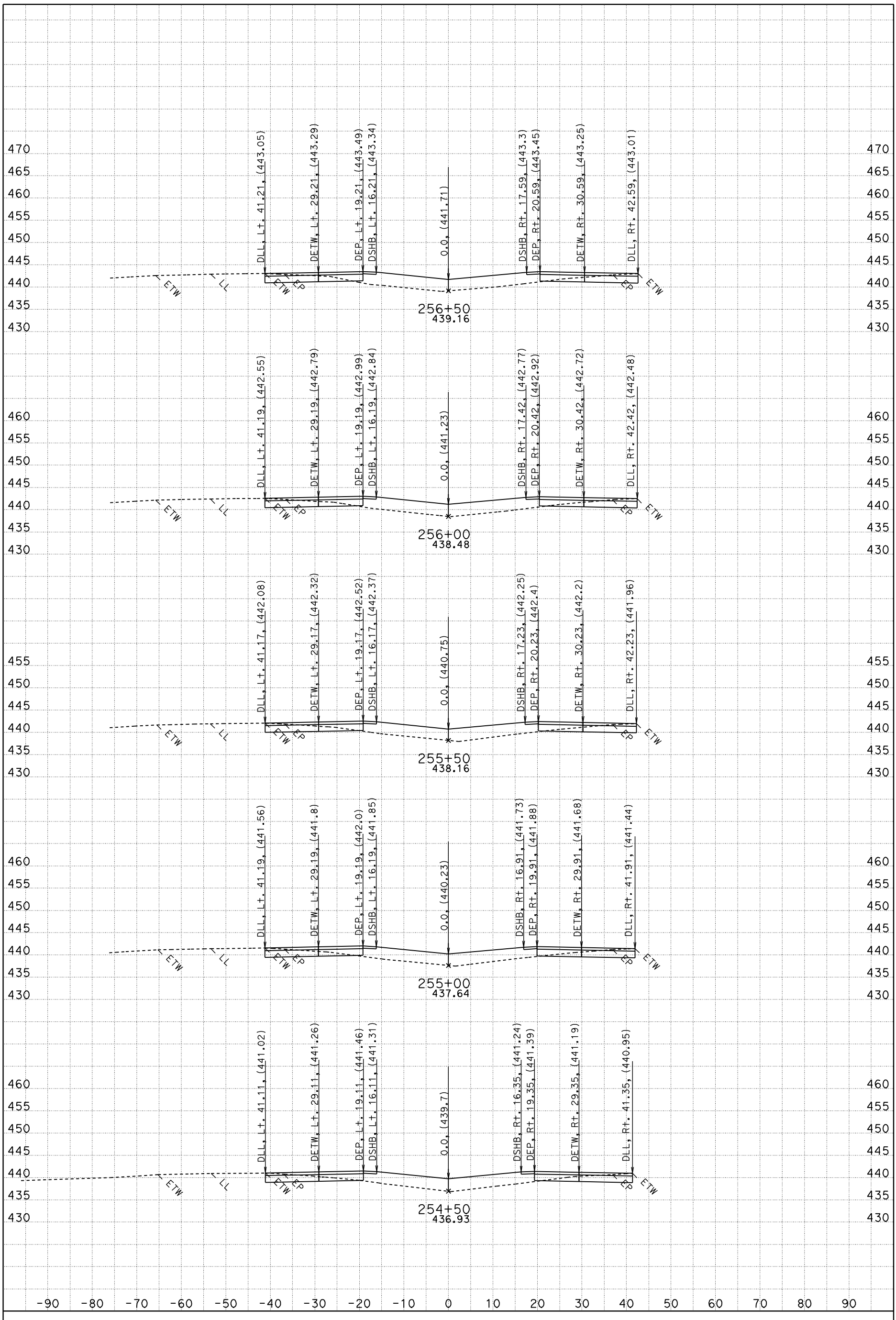

DATE: 3/22/2011

CONTRACT: 02-2E750

DIST/CO/RTE/PM: 02/TEH-5 PM 41.6-41.9 & SHA-5 PM 0.3-1.0

SCALE: 1" = 10' Horiz.
1" = 10' Vert.

CREATED BY: Bill Lehman

PROJECT ID: Gas Pt. Ramp Extension Project: 2E750 File: D:\2e750\2E750\a1fg.ear

A1

CROSS SECTIONS

SHEET 14 OF 15

FOR EARTHWORK DEVELOPMENT

All Dimensions are U.S. Survey Feet

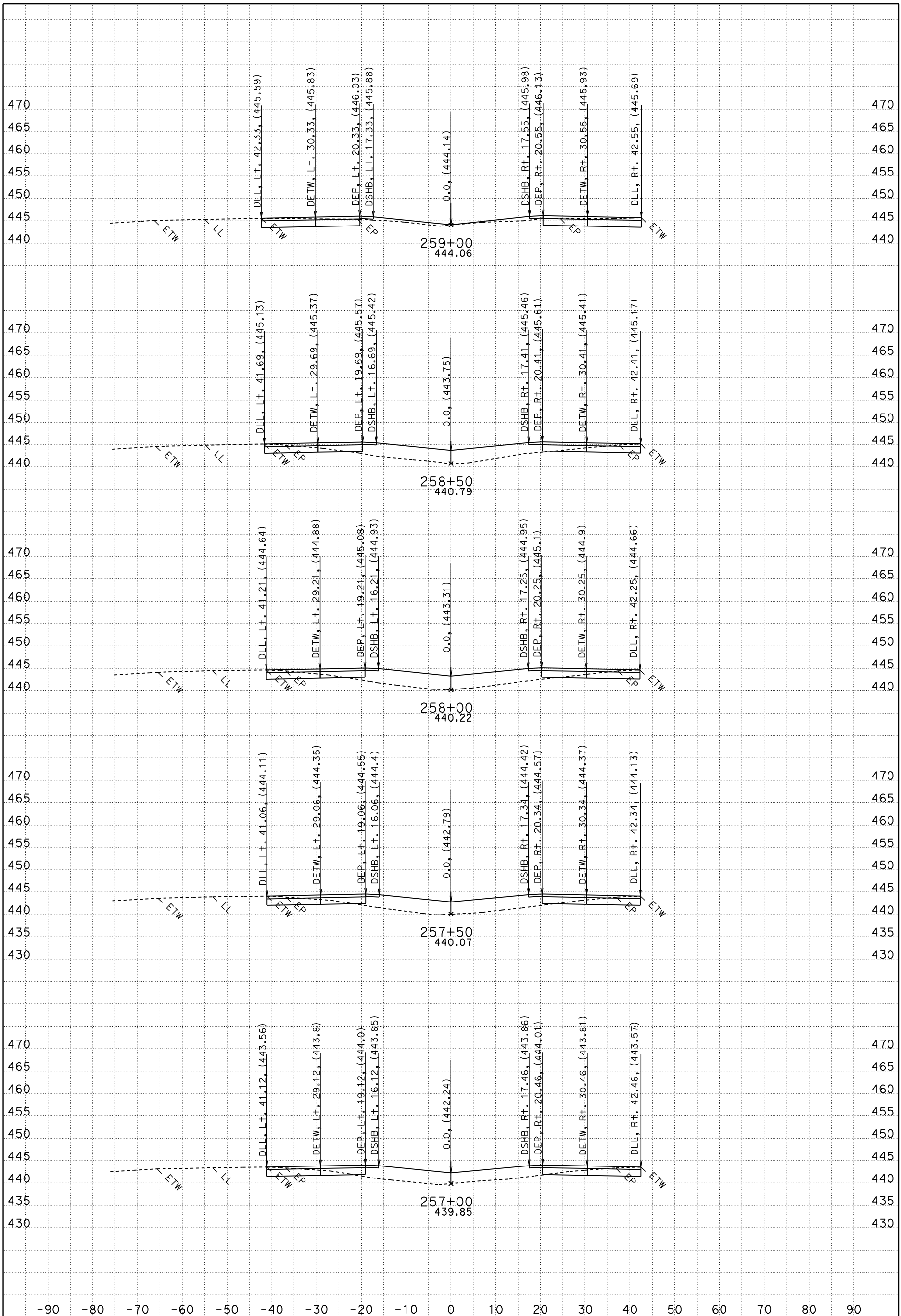

DATE: 3/22/2011

CONTRACT: 02-2E750

DIST/CO/RTE/PM: 02/TEH-5 PM 41.6-41.9 & SHA-5 PM 0.3-1.0

SCALE: 1" = 10' Horiz.
1" = 10' Vert.

CREATED BY: Bill Lehman

PROJECT ID: Gas Pt. Ramp Extension Project: 2E750 File: D:\2e750\2E750\a1fg.ear

A1

CROSS SECTIONS

SHEET 15 OF 15

FOR EARTHWORK DEVELOPMENT

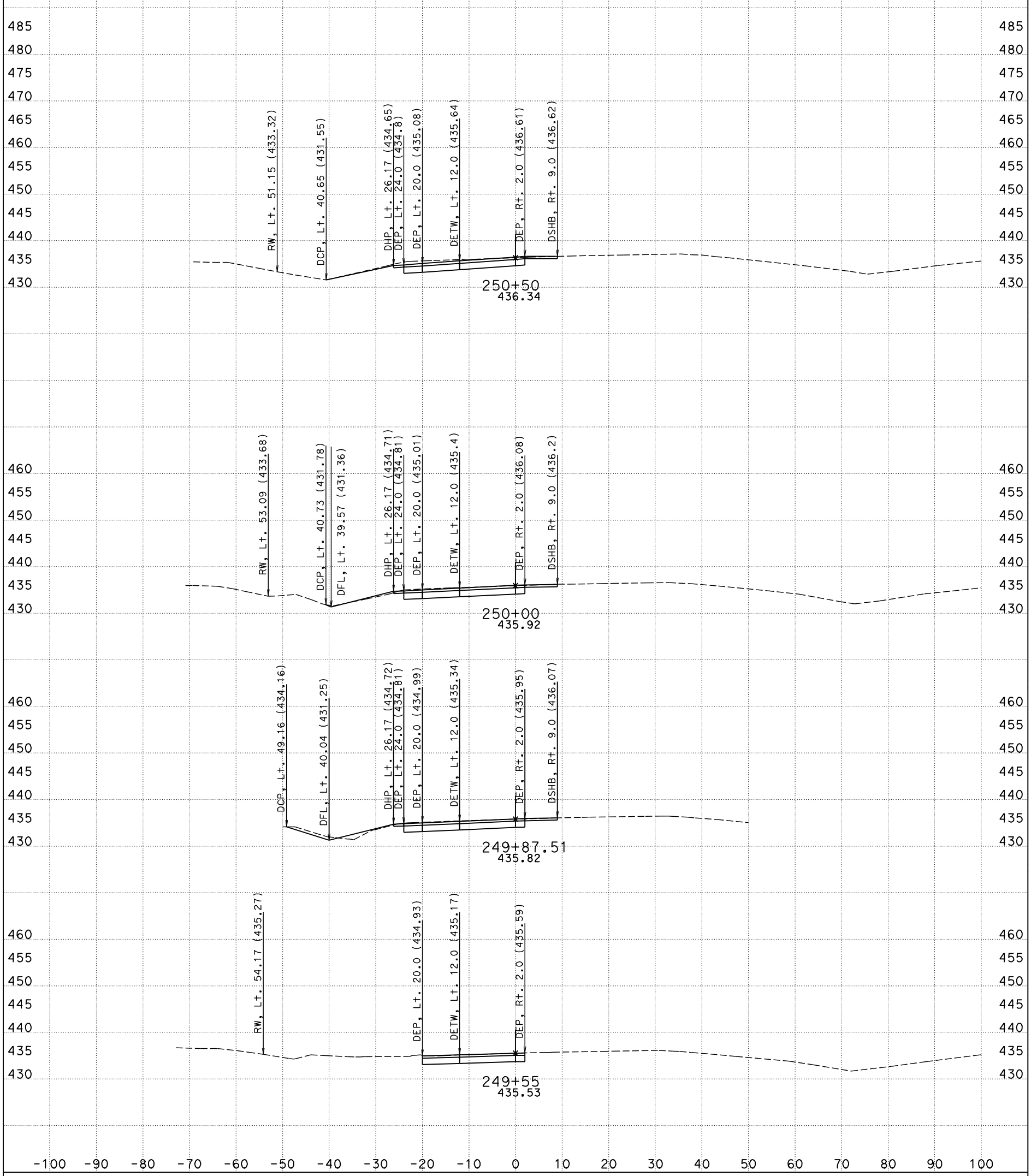

CREATED BY: William C. Lehman

KC Project: 2E750 File: D:\2e750\2E750\B1\New Design\b1fg.ear

DATE: 9/6/2011

ALL DIMENSIONS ARE FEET

PROJECT ID: Gas Point Ramp Extension

CONTRACT: 02-2E7501

SCALE:
1" = 10' Horiz.
1" = 10' Vert.

B1
CROSS SECTIONS
SHEET 1 OF 6

FOR EARTHWORK DEVELOPMENT

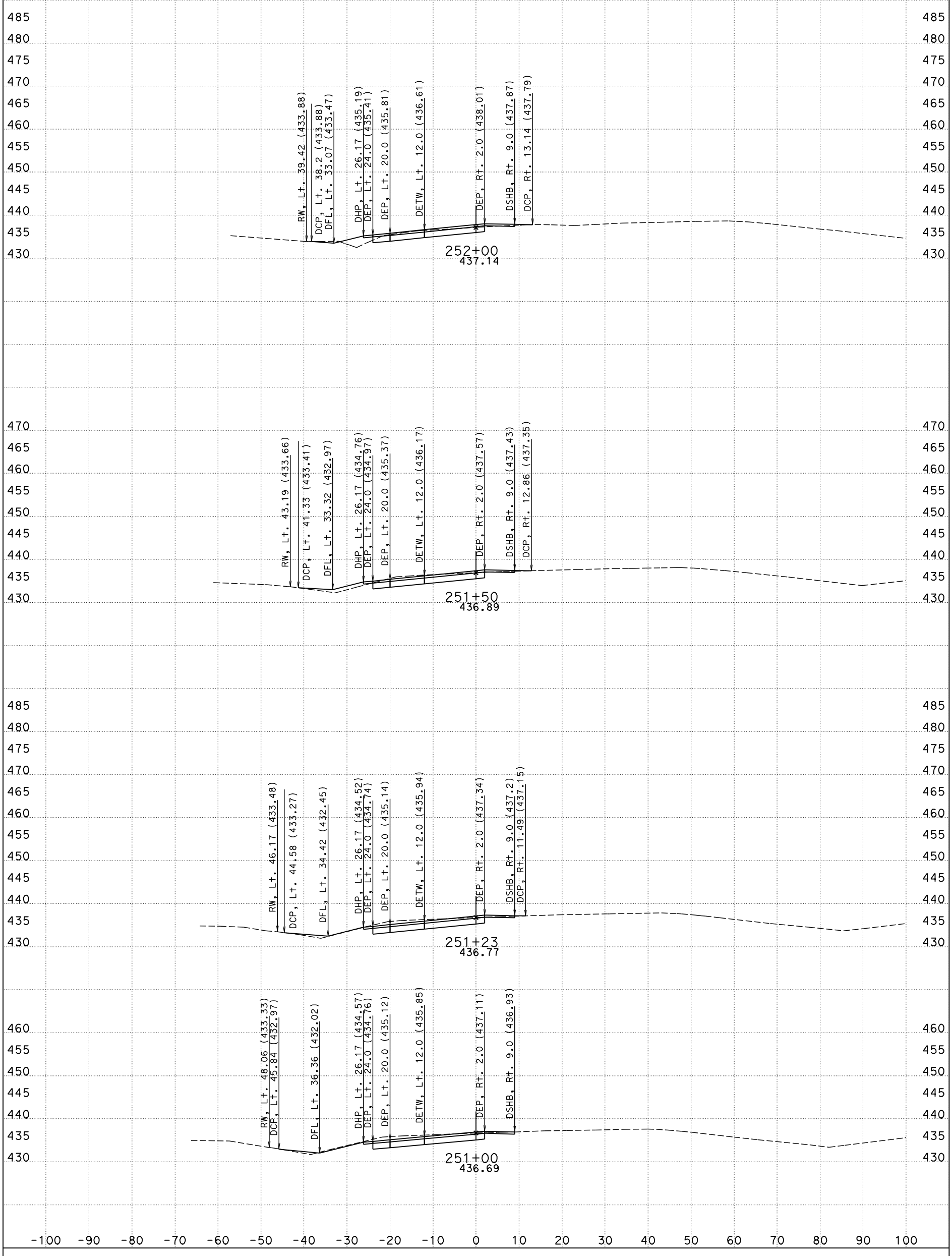

CREATED BY: William C. Lehman

KC Project: 2E750 File: D:\2e750\2E750\B1\New Design\b1fg.ear

DATE: 9/6/2011

ALL DIMENSIONS ARE FEET

PROJECT ID: Gas Point Ramp Extension

CONTRACT: 02-2E7501

SCALE:
1" = 10' Horiz.
1" = 10' Vert.

B1
CROSS SECTIONS
SHEET 2 OF 6

FOR EARTHWORK DEVELOPMENT

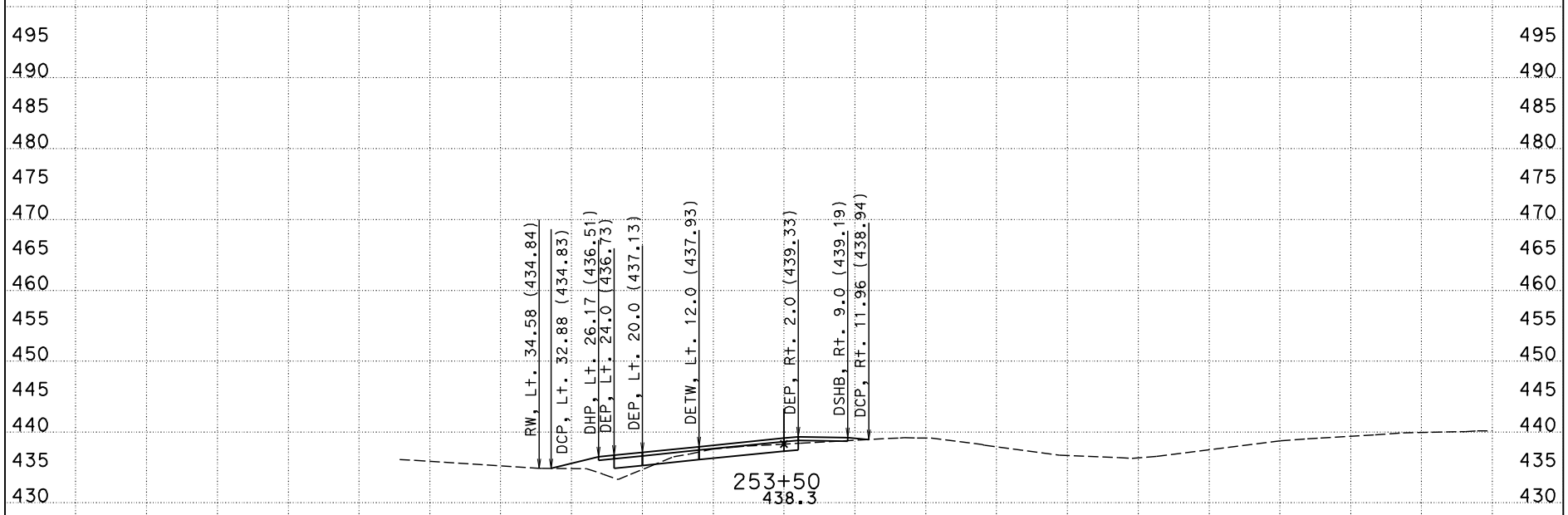

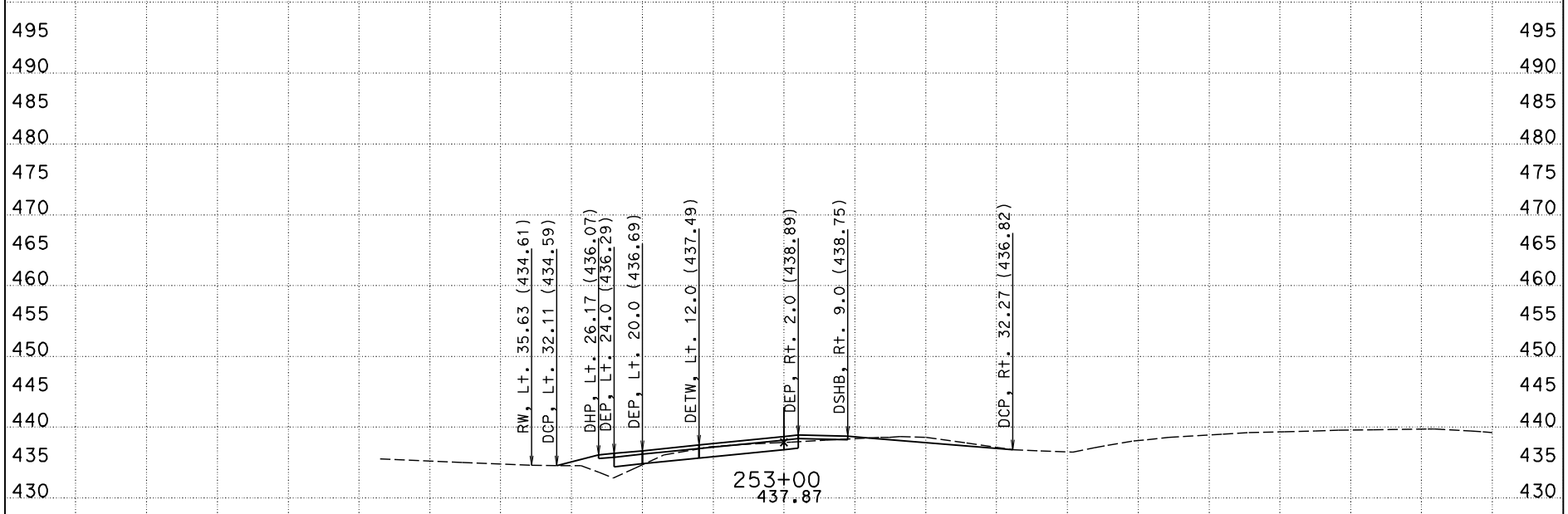

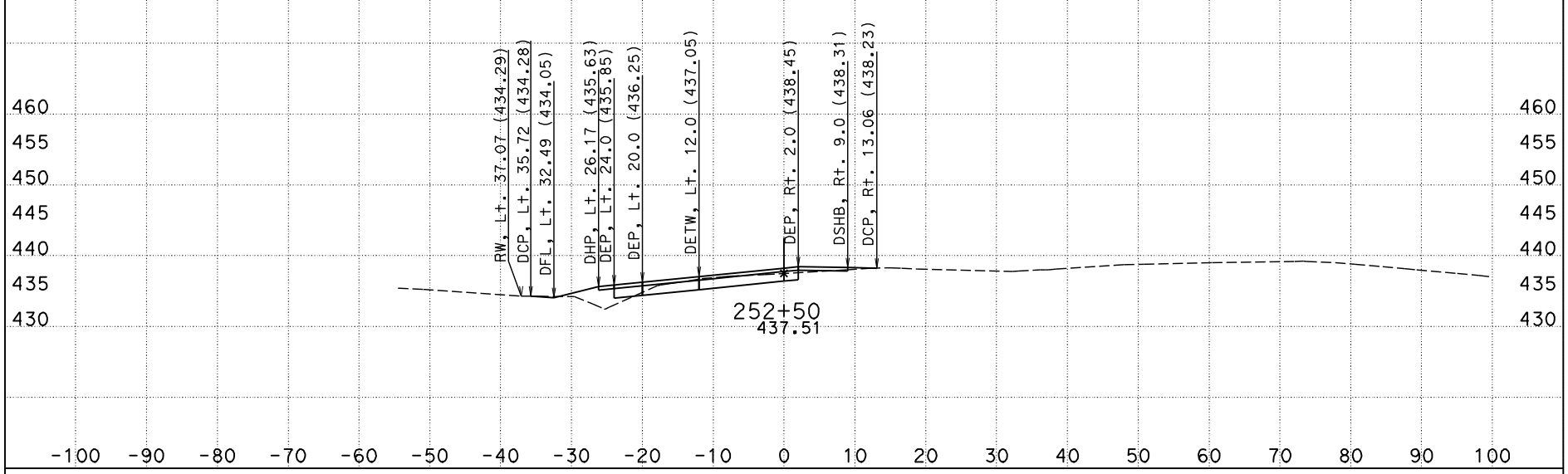

CREATED BY: William C. Lehman

KC Project: 2E750 File: D:\2e750\2E750\B1\New Design\b1fg.ear

DATE: 9/6/2011

ALL DIMENSIONS ARE FEET

PROJECT ID: Gas Point Ramp Extension
CONTRACT: 02-2E7501

SCALE:
1" = 10' Horiz.
1" = 10' Vert.

B1
CROSS SECTIONS
SHEET 3 OF 6

FOR EARTHWORK DEVELOPMENT



CREATED BY: William C. Lehman

KC Project: 2E750 File: D:\2e750\2E750\B1\New Design\b1fg.ear

DATE: 9/6/2011

ALL DIMENSIONS ARE FEET

PROJECT ID: Gas Point Ramp Extension
CONTRACT: 02-2E7501

SCALE:
1" = 10' Horiz.
1" = 10' Vert.

B1
CROSS SECTIONS
SHEET 4 OF 6

FOR EARTHWORK DEVELOPMENT

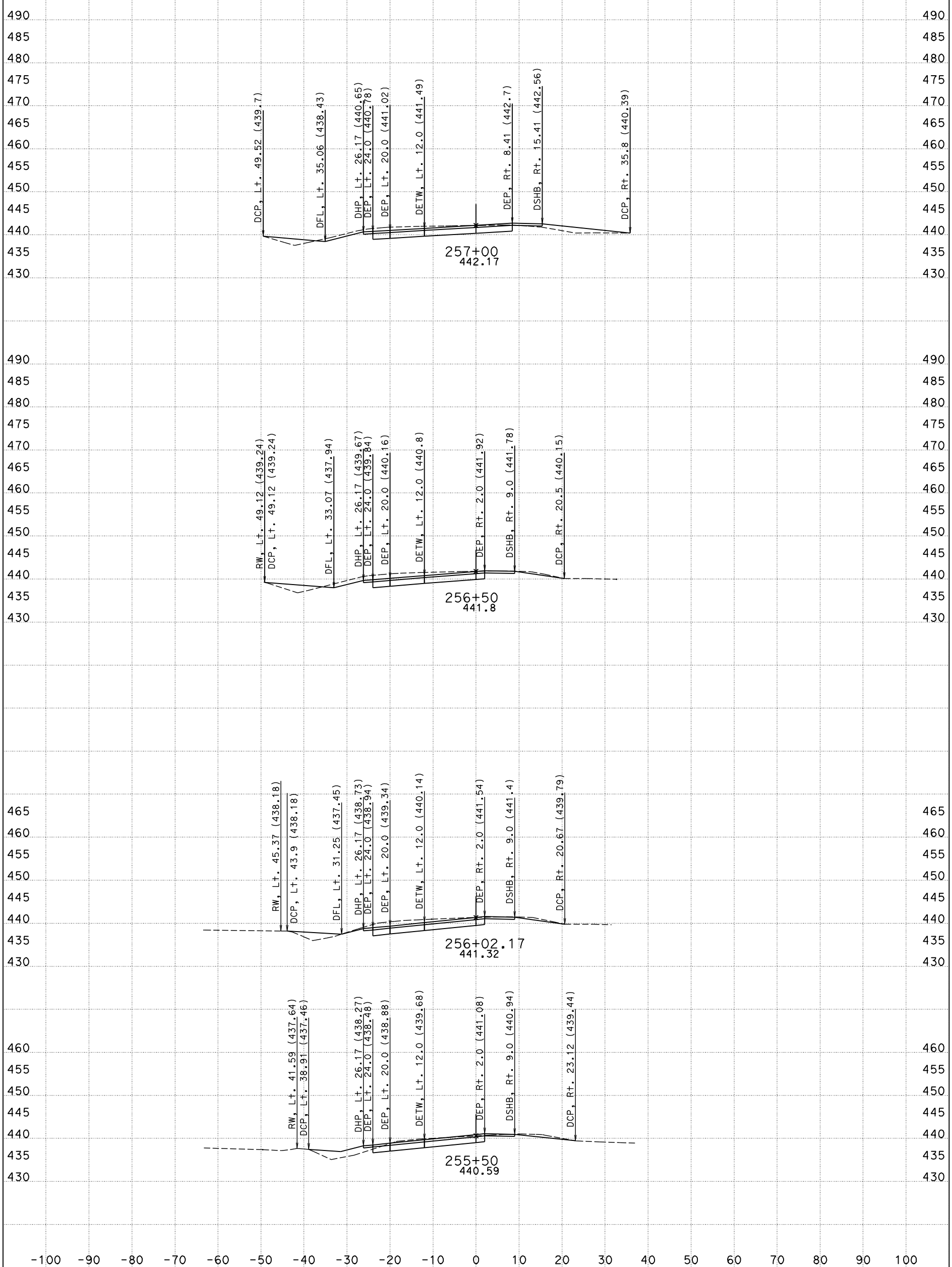

CREATED BY: William C. Lehman

KC Project: 2E750 File: D:\2e750\2E750\B1\New Design\b1fg.ear

DATE: 9/6/2011

ALL DIMENSIONS ARE FEET

PROJECT ID: Gas Point Ramp Extension

CONTRACT: 02-2E7501

SCALE:
1" = 10' Horiz.
1" = 10' Vert.

B1
CROSS SECTIONS
SHEET 5 OF 6

FOR EARTHWORK DEVELOPMENT

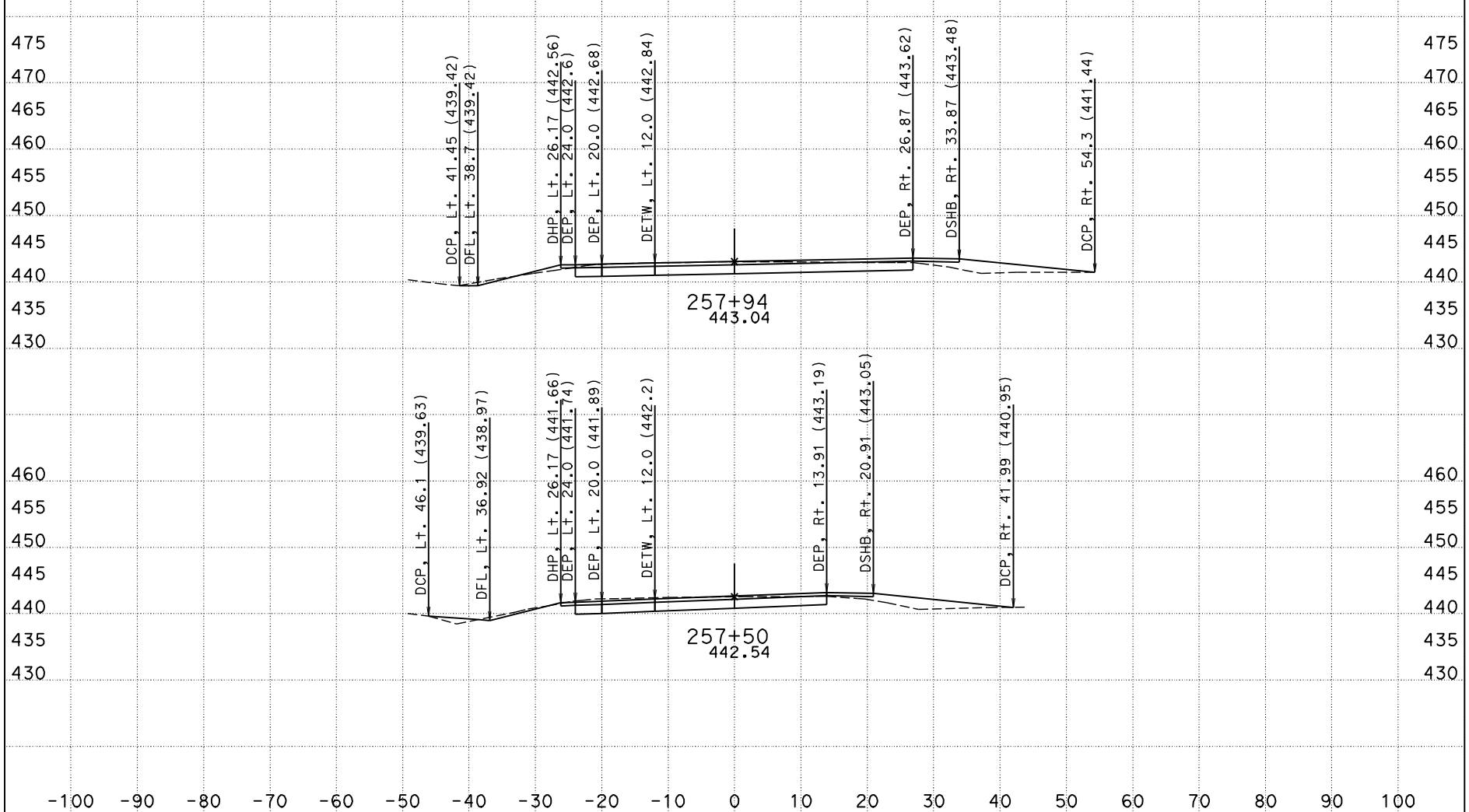

CREATED BY: William C. Lehman

KC Project: 2E750 File: D:\2e750\2E750\B1\New Design\b1fg.ear

DATE: 9/6/2011

ALL DIMENSIONS ARE FEET

PROJECT ID: Gas Point Ramp Extension
CONTRACT: 02-2E7501

SCALE:
1" = 10' Horiz.
1" = 10' Vert.

B1
CROSS SECTIONS
SHEET 6 OF 6