FOR EARTHWORK DEVELOPMENT ONLY

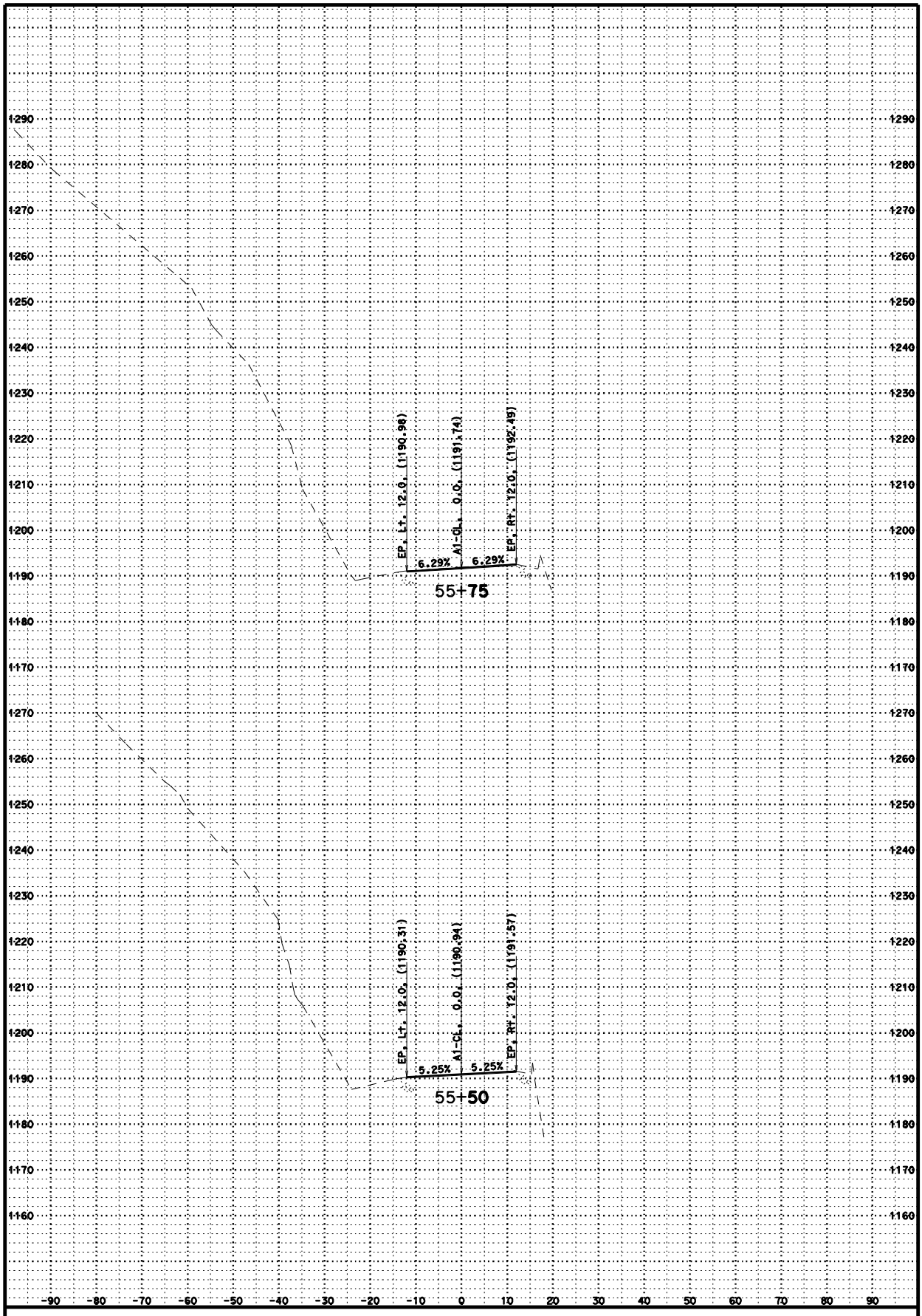

CREATED BY: JC

DATE: 3/11/2011

KC Project: 2E200 File: D:\2E200\Surveys\2E200\a1_fg.ear

SWEDE CREEK

CONTRACT: 02-2E200

DIST/CO/RTE/PM: 02/Tri/299

SCALE: 1" = 10' Horiz. 1" = 10' Vert.

A1

CROSS SECTIONS

SHEET 1 OF 37

FOR EARTHWORK DEVELOPMENT ONLY

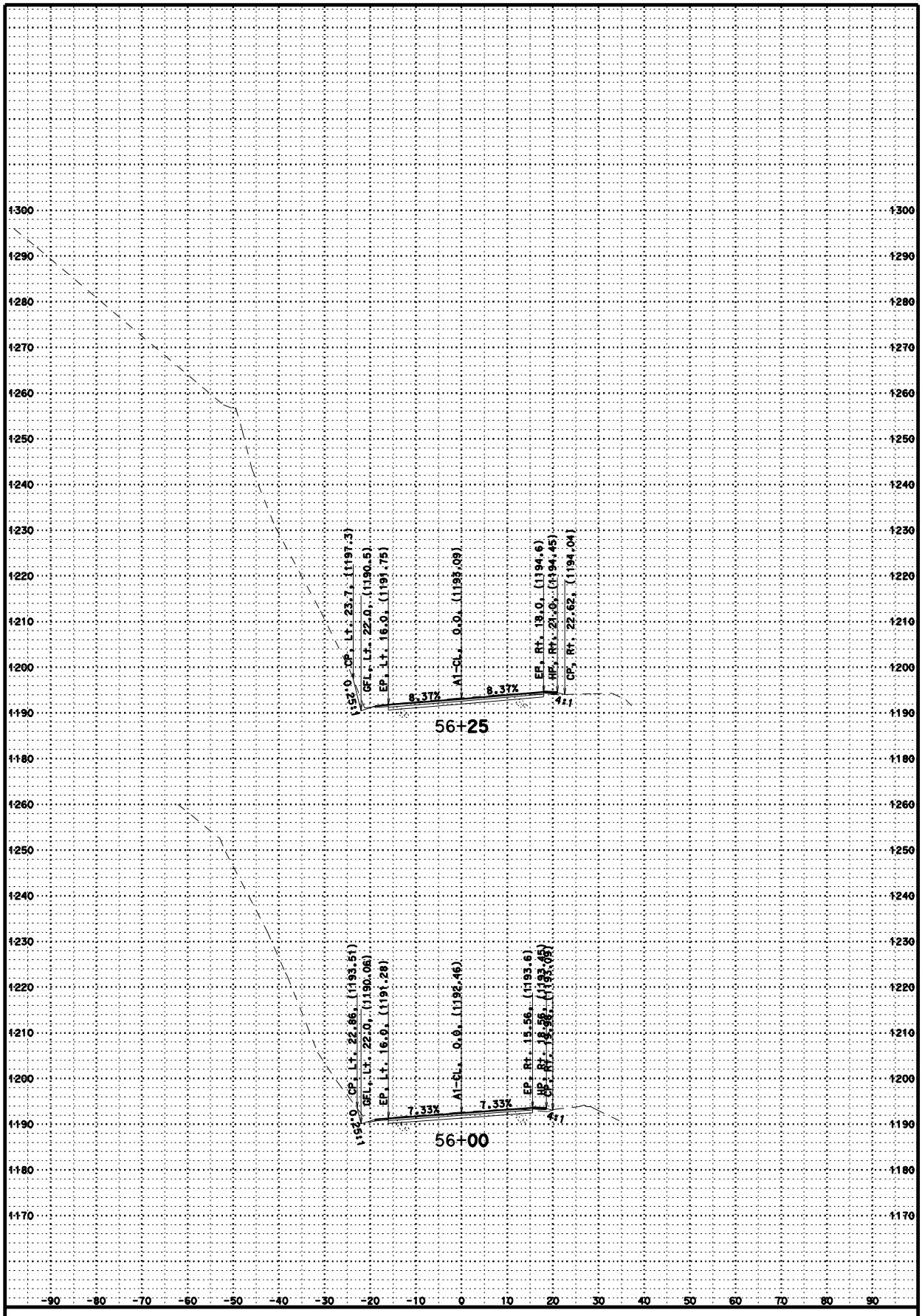

CREATED BY: JC

DATE: 3/11/2011

KC Project: 2E200 File: D:\2E200\Surveys\2E200\a1_fg.ear

SWEDE CREEK

CONTRACT: 02-2E200

DIST/CO/RTE/PM: 02/Tri/299

SCALE: 1" = 10' Horiz. 1" = 10' Vert.

A1

CROSS SECTIONS

SHEET 2 OF 37

FOR EARTHWORK DEVELOPMENT ONLY

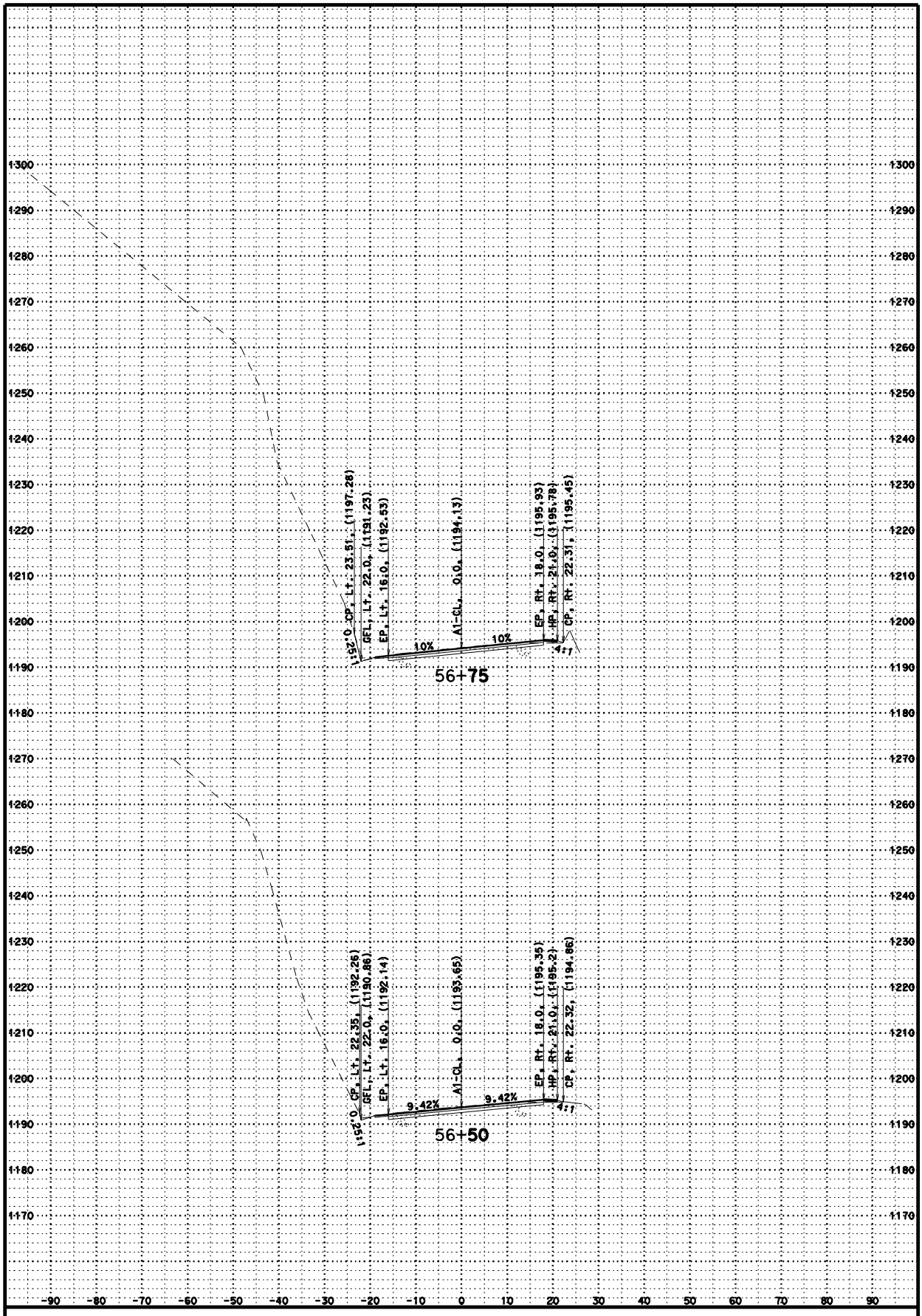

CREATED BY: JC

DATE: 3/11/2011

KC Project: 2E200 File: D:\2E200\Surveys\2E200\a1_fg.ear

SWEDE CREEK

CONTRACT: 02-2E200

DIST/CO/RTE/PM: 02/Tri/299

SCALE: 1" = 10' Horiz. 1" = 10' Vert.

A1

CROSS SECTIONS

SHEET 3 OF 37

FOR EARTHWORK DEVELOPMENT ONLY

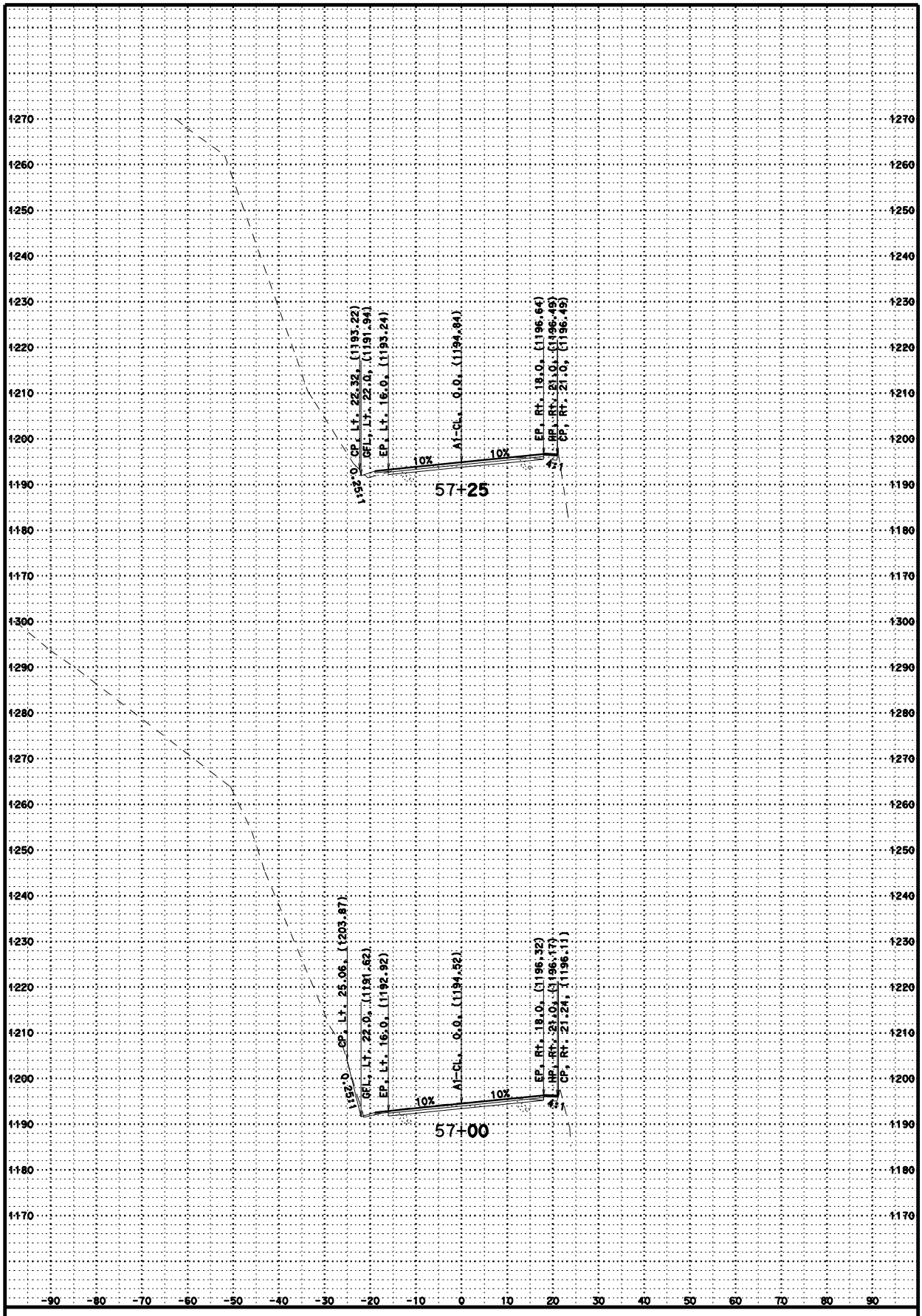

CREATED BY: JC

DATE: 3/11/2011

KC Project: 2E200 File: D:\2E200\Surveys\2E200\a1_fg.ear

SWEDE CREEK

CONTRACT: 02-2E200

DIST/CO/RTE/PM: 02/Tri/299

SCALE: 1" = 10' Horiz. 1" = 10' Vert.

A1

CROSS SECTIONS

SHEET 4 OF 37

FOR EARTHWORK DEVELOPMENT ONLY

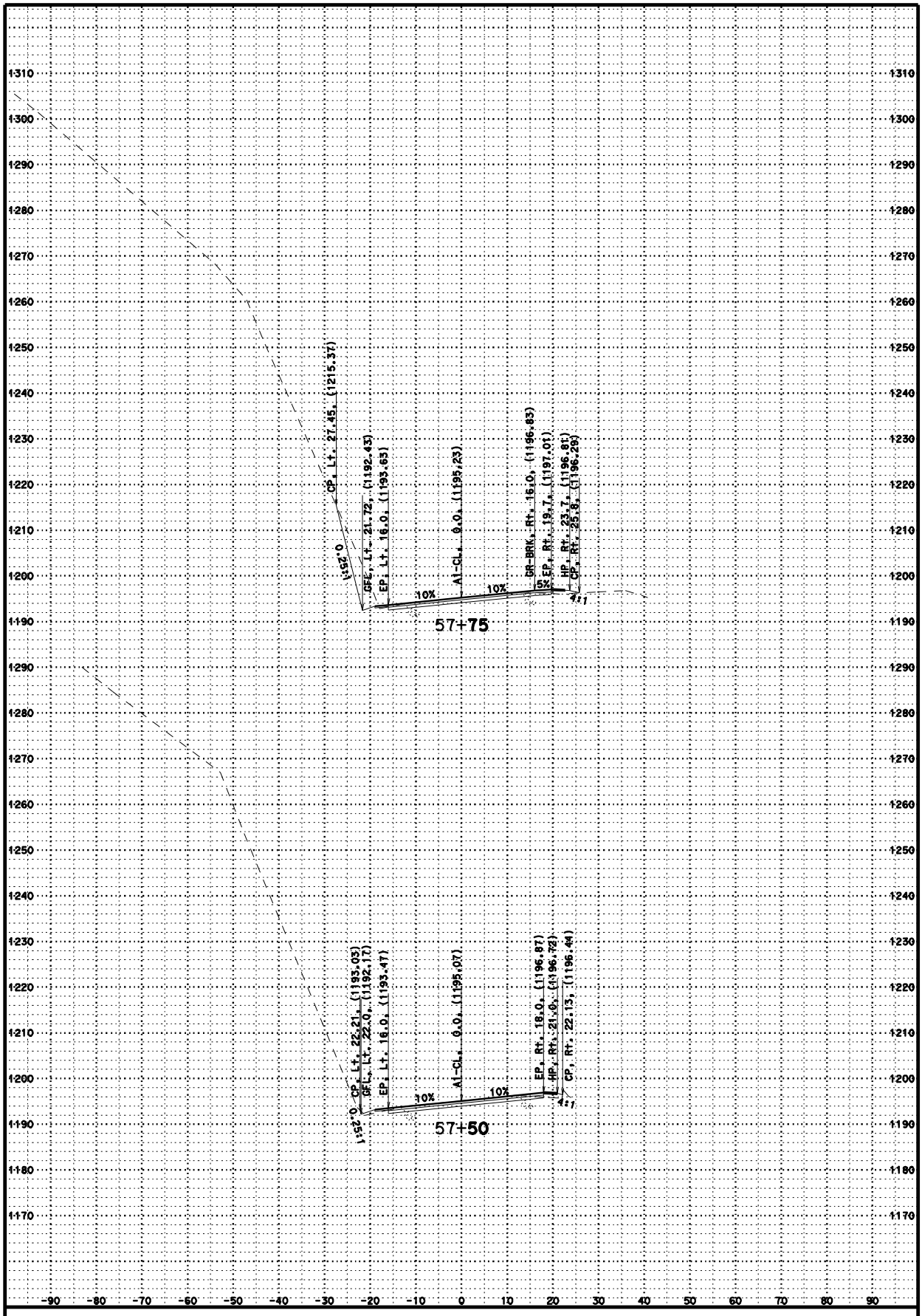

CREATED BY: JC

DATE: 3/11/2011

KC Project: 2E200 File: D:\2E200\Surveys\2E200\a1_fg.ear

SWEDE CREEK

CONTRACT: 02-2E200

DIST/CO/RTE/PM: 02/Tri/299

SCALE: 1" = 10' Horiz. 1" = 10' Vert.

A1

CROSS SECTIONS

SHEET 5 OF 37

FOR EARTHWORK DEVELOPMENT ONLY

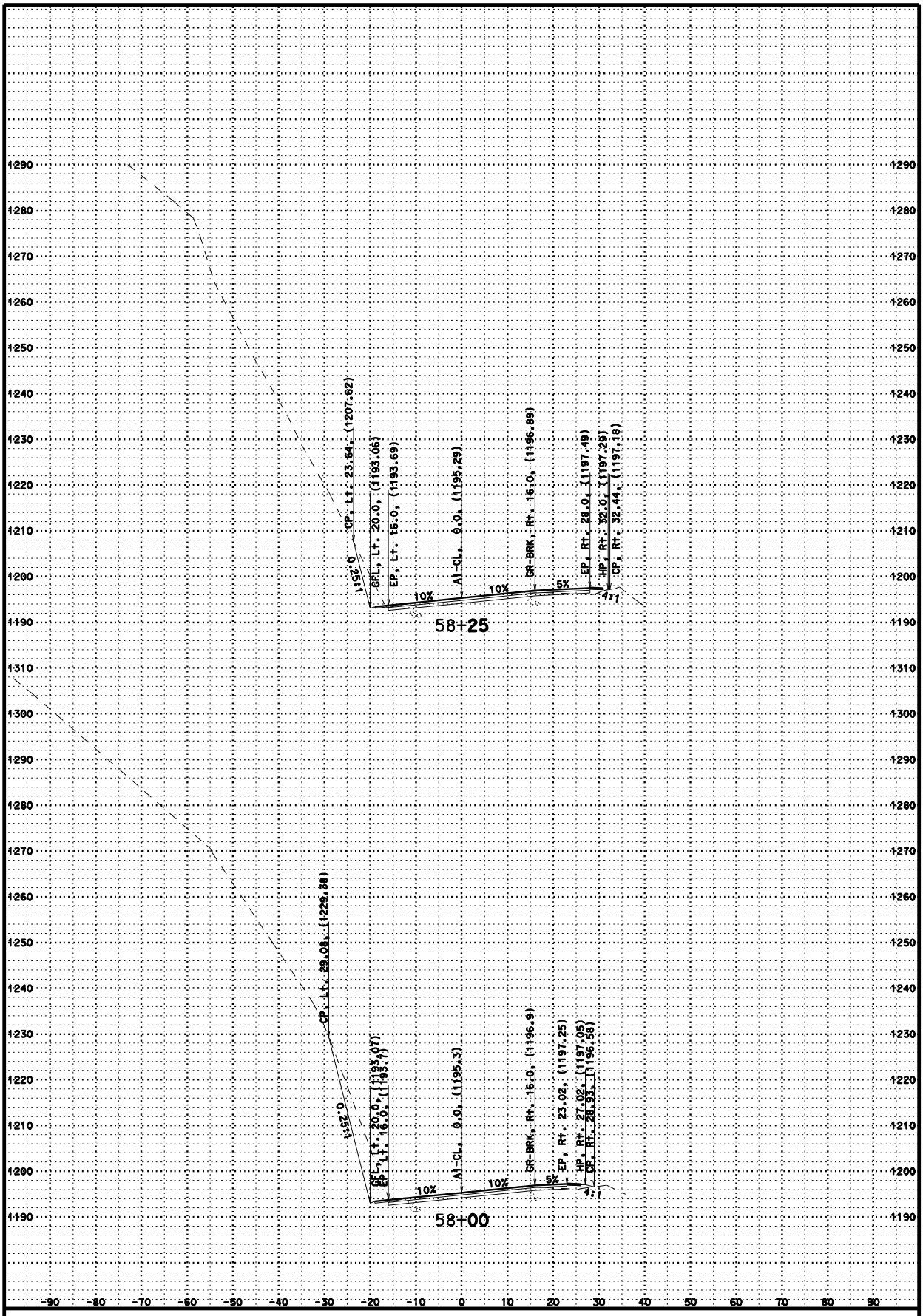

CREATED BY: JC

DATE: 3/11/2011

KC Project: 2E200 File: D:\2E200\Surveys\2E200\a1_fg.ear

SWEDE CREEK

CONTRACT: 02-2E200

DIST/CO/RTE/PM: 02/Tri/299

SCALE: 1" = 10' Horiz. 1" = 10' Vert.

A1

CROSS SECTIONS

SHEET 6 OF 37

FOR EARTHWORK DEVELOPMENT ONLY

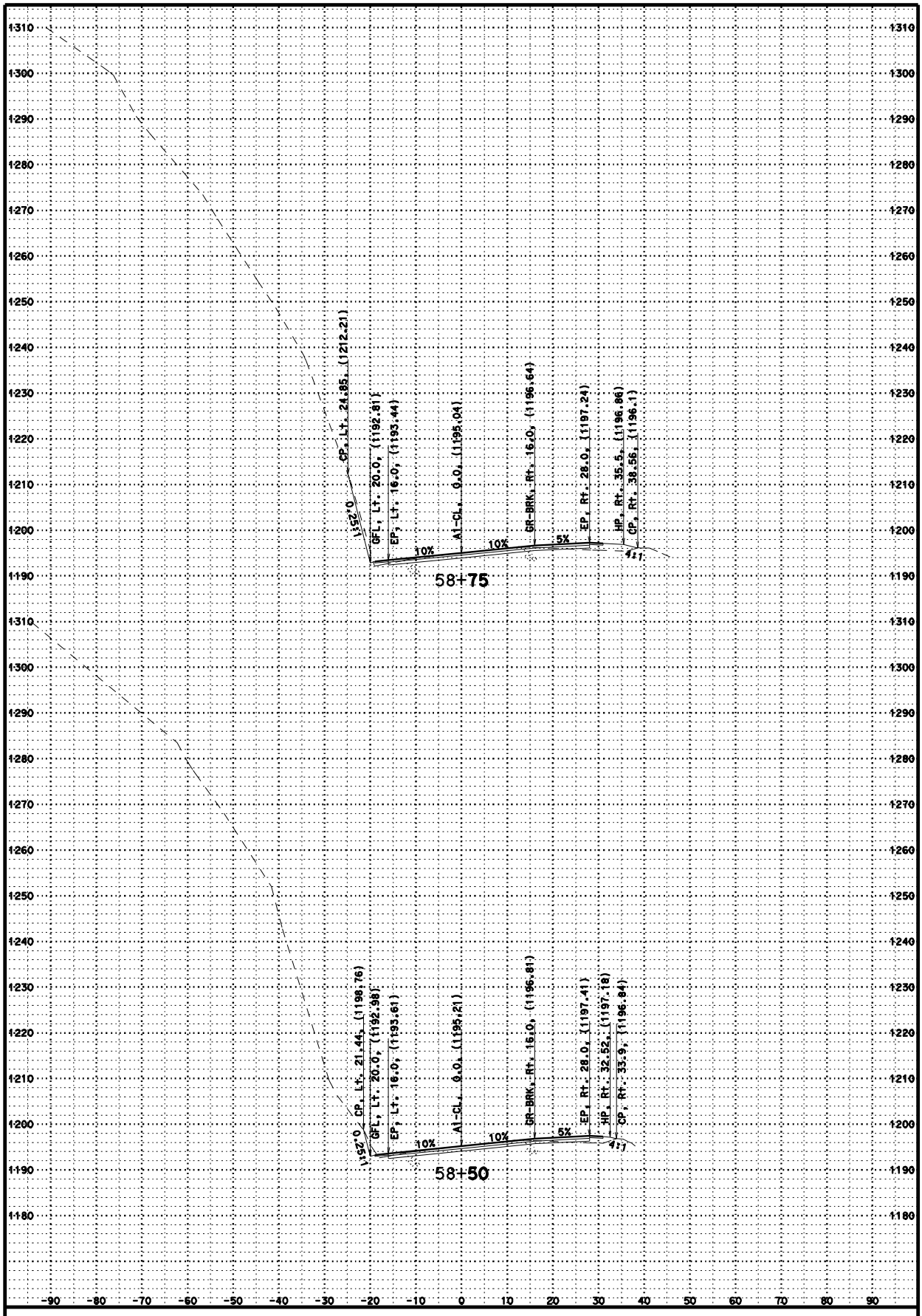

CREATED BY: JC

DATE: 3/11/2011

KC Project: 2E200 File: D:\2E200\Surveys\2E200\a1_fg.ear

SWEDE CREEK

CONTRACT: 02-2E200

DIST/CO/RTE/PM: 02/Tri/299

SCALE: 1" = 10' Horiz. 1" = 10' Vert.

A1

CROSS SECTIONS

SHEET 7 OF 37

FOR EARTHWORK DEVELOPMENT ONLY

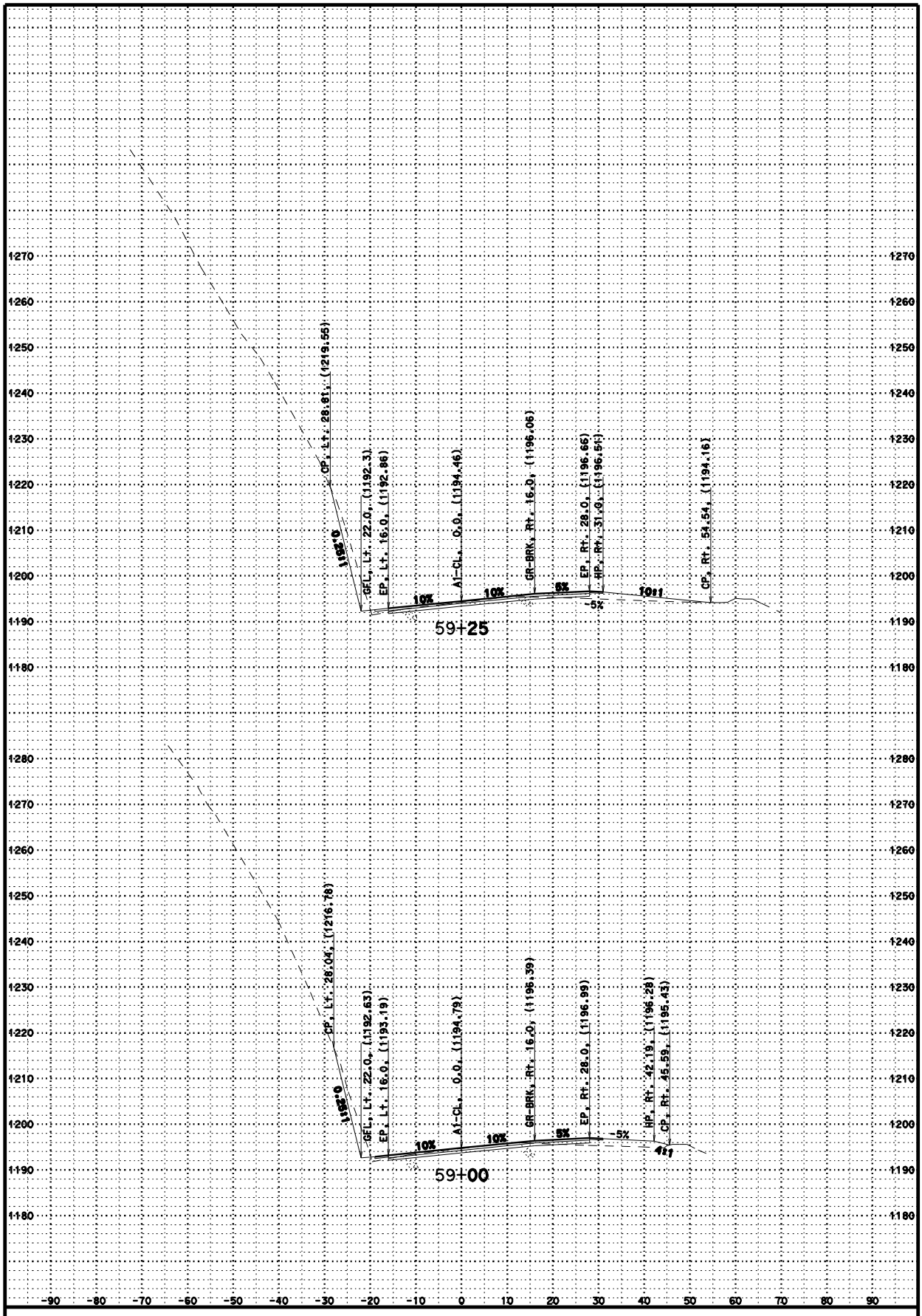

CREATED BY: JC

DATE: 3/11/2011

KC Project: 2E200 File: D:\2E200\Surveys\2E200\a1_fg.ear

SWEDE CREEK

CONTRACT: 02-2E200

DIST/CO/RTE/PM: 02/Tri/299

SCALE: 1" = 10' Horiz. 1" = 10' Vert.

A1

CROSS SECTIONS

SHEET 8 OF 37

FOR EARTHWORK DEVELOPMENT ONLY

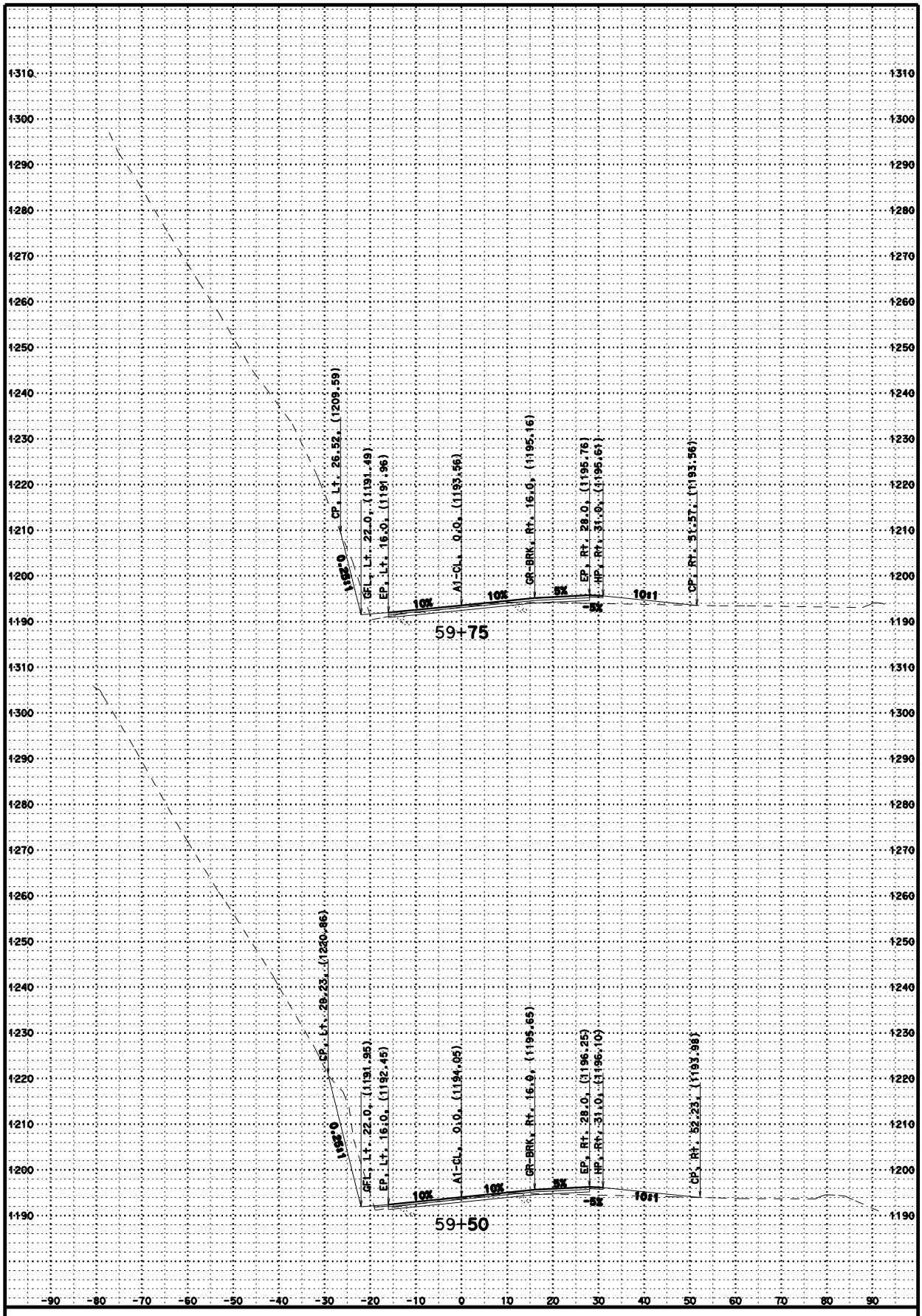

CREATED BY: JC

DATE: 3/11/2011

KC Project: 2E200 File: D:\2E200\Surveys\2E200\a1_fg.ear

SWEDE CREEK

CONTRACT: 02-2E200

DIST/CO/RTE/PM: 02/Tri/299

SCALE: 1" = 10' Horiz. 1" = 10' Vert.

A1

CROSS SECTIONS

SHEET 9 OF 37

FOR EARTHWORK DEVELOPMENT ONLY



CREATED BY: JC

DATE: 3/11/2011

KC Project: 2E200 File: D:\2E200\Surveys\2E200\a1_fg.ear

SWEDE CREEK

CONTRACT: 02-2E200

DIST/CO/RTE/PM: 02/Tri/299

SCALE: 1" = 10' Horiz. 1" = 10' Vert.

A1

CROSS SECTIONS

SHEET 10 OF 37

FOR EARTHWORK DEVELOPMENT ONLY

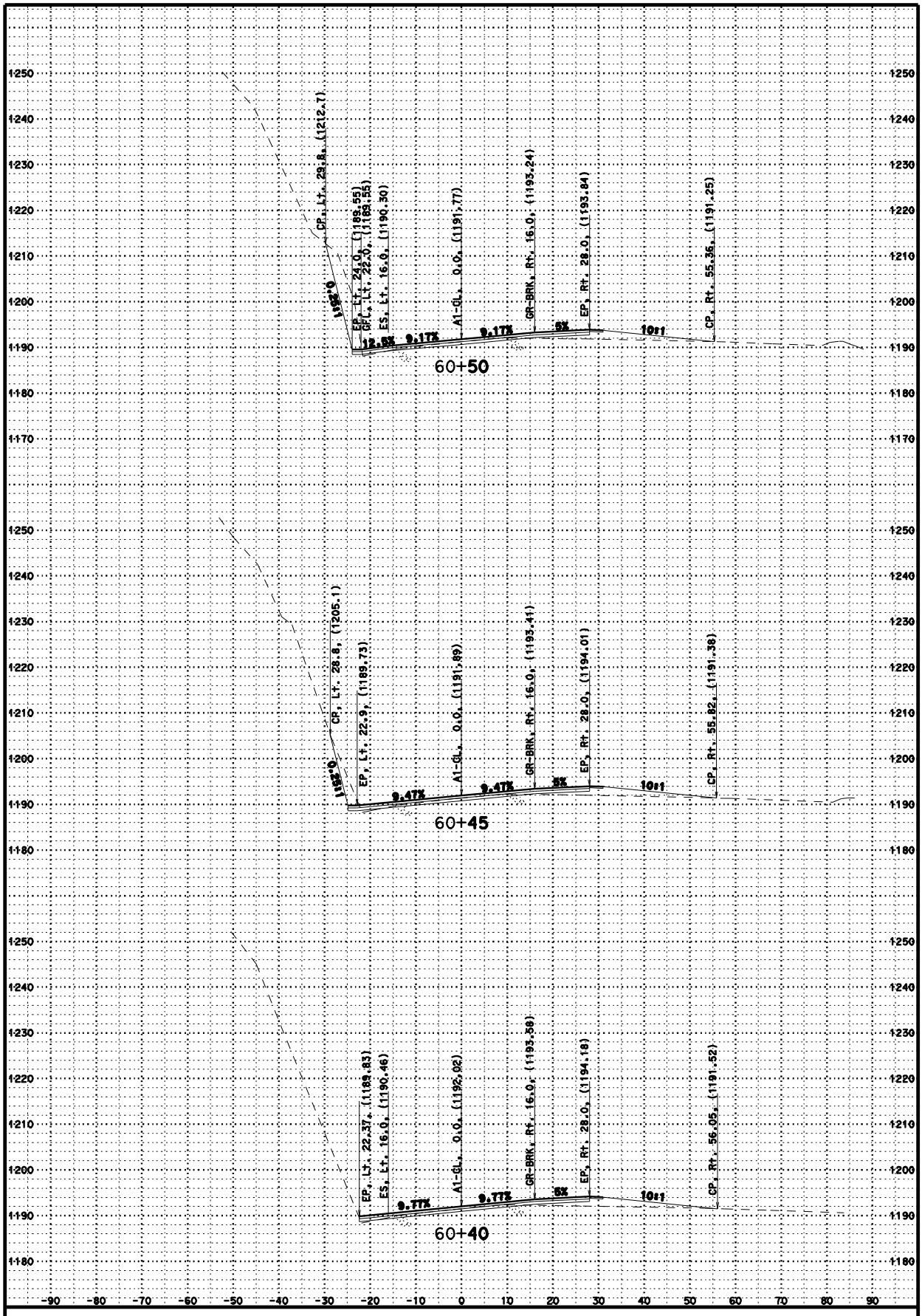

CREATED BY: JC

DATE: 3/11/2011

KC Project: 2E200 File: D:\2E200\Surveys\2E200\a1_fg.ear

SWEDE CREEK

CONTRACT: 02-2E200

DIST/CO/RTE/PM: 02/Tri/299

SCALE: 1" = 10' Horiz. 1" = 10' Vert.

A1

CROSS SECTIONS

SHEET 11 OF 37

FOR EARTHWORK DEVELOPMENT ONLY

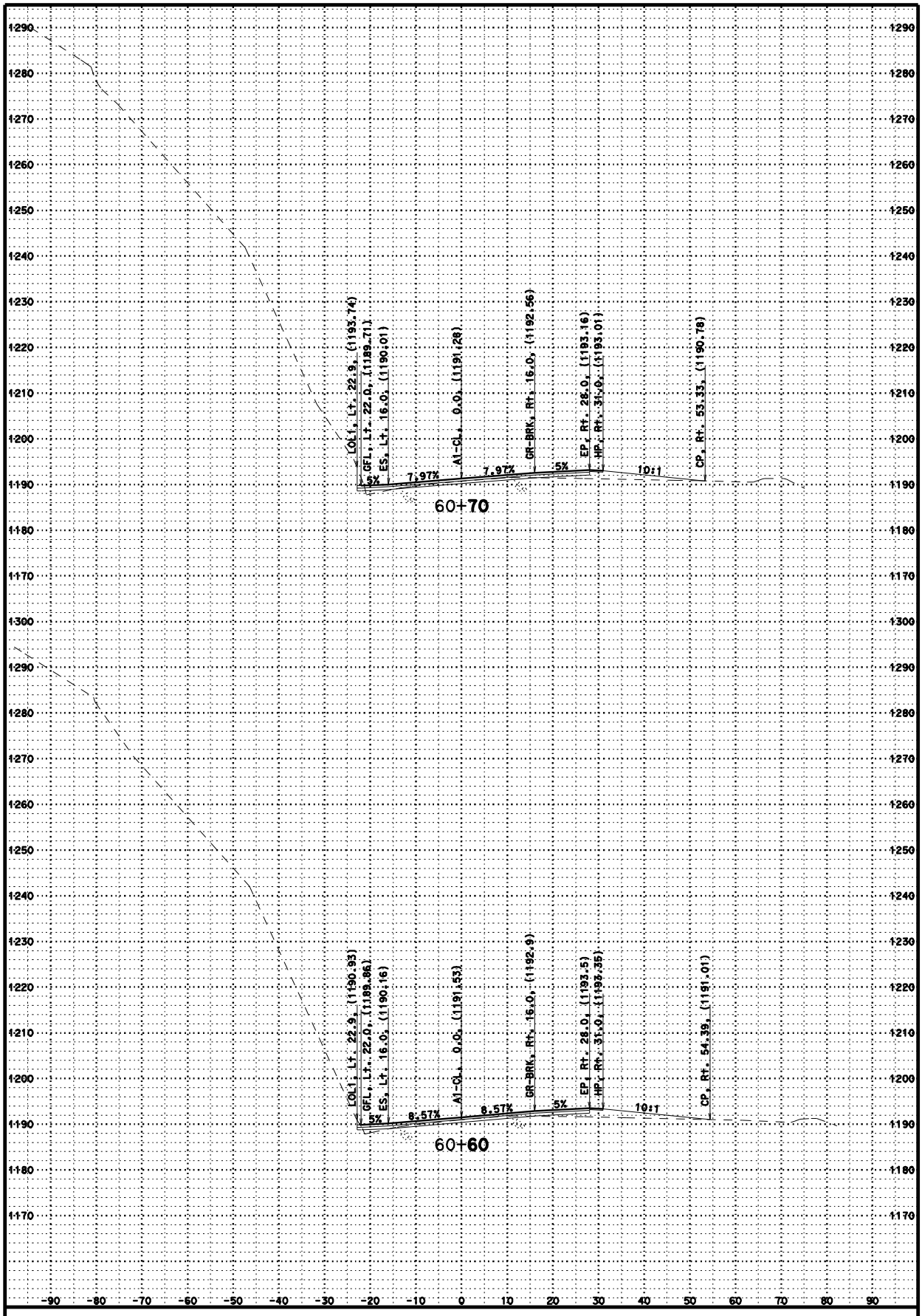

CREATED BY: JC

DATE: 3/11/2011

KC Project: 2E200 File: D:\2E200\Surveys\2E200\a1_fg.ear

SWEDE CREEK

CONTRACT: 02-2E200

DIST/CO/RTE/PM: 02/Tri/299

SCALE: 1" = 10' Horiz. 1" = 10' Vert.

A1

CROSS SECTIONS

SHEET 12 OF 37

FOR EARTHWORK DEVELOPMENT ONLY

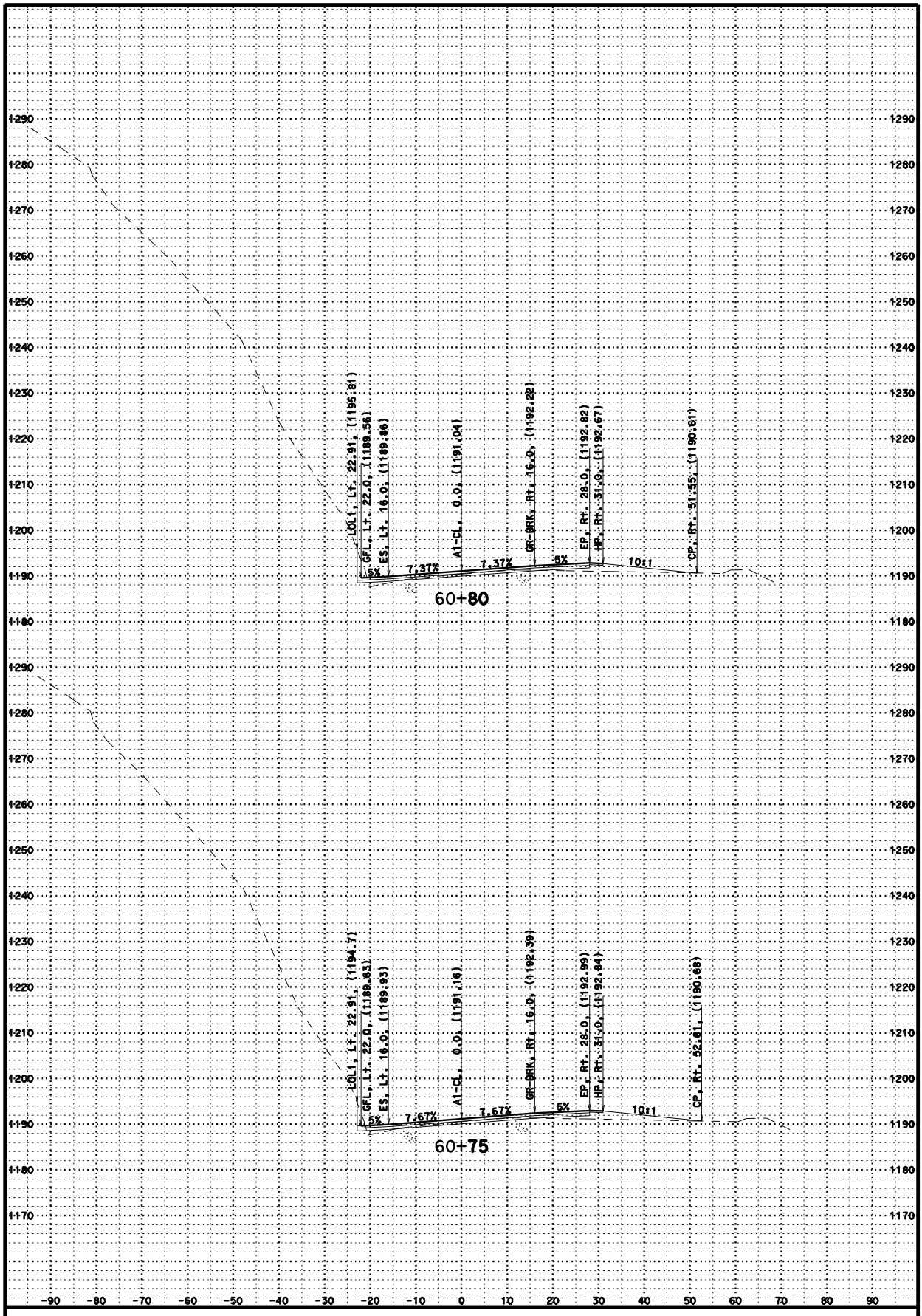

CREATED BY: JC

DATE: 3/11/2011

KC Project: 2E200 File: D:\2E200\Surveys\2E200\a1_fg.ear

SWEDE CREEK

CONTRACT: 02-2E200

DIST/CO/RTE/PM: 02/Tri/299

SCALE: 1" = 10' Horiz. 1" = 10' Vert.

A1

CROSS SECTIONS

SHEET 13 OF 37

FOR EARTHWORK DEVELOPMENT ONLY

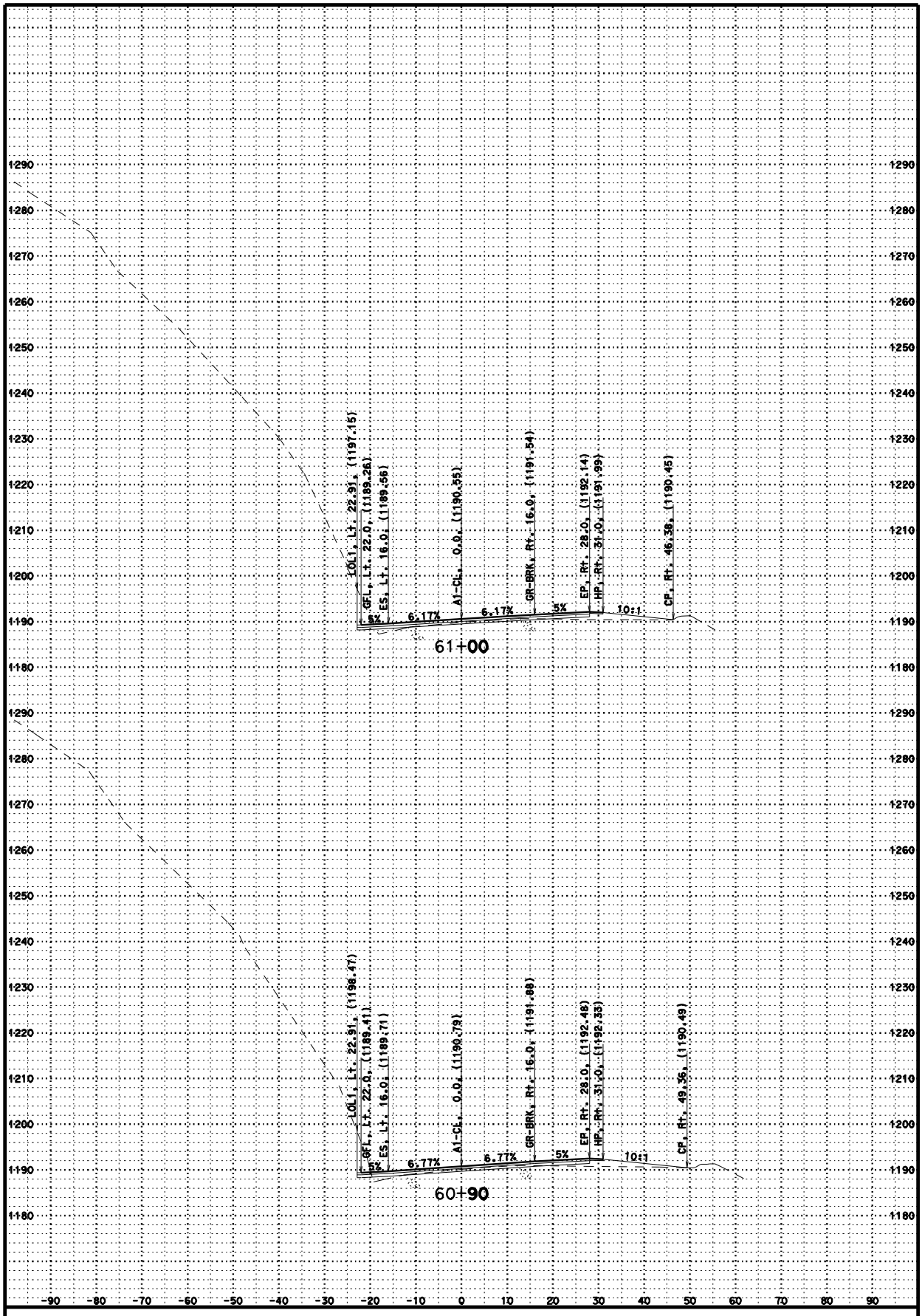

CREATED BY: JC

DATE: 3/11/2011

KC Project: 2E200 File: D:\2E200\Surveys\2E200\a1_fg.ear

SWEDE CREEK

CONTRACT: 02-2E200

DIST/CO/RTE/PM: 02/Tri/299

SCALE: 1" = 10' Horiz. 1" = 10' Vert.

A1

CROSS SECTIONS

SHEET 14 OF 37

FOR EARTHWORK DEVELOPMENT ONLY

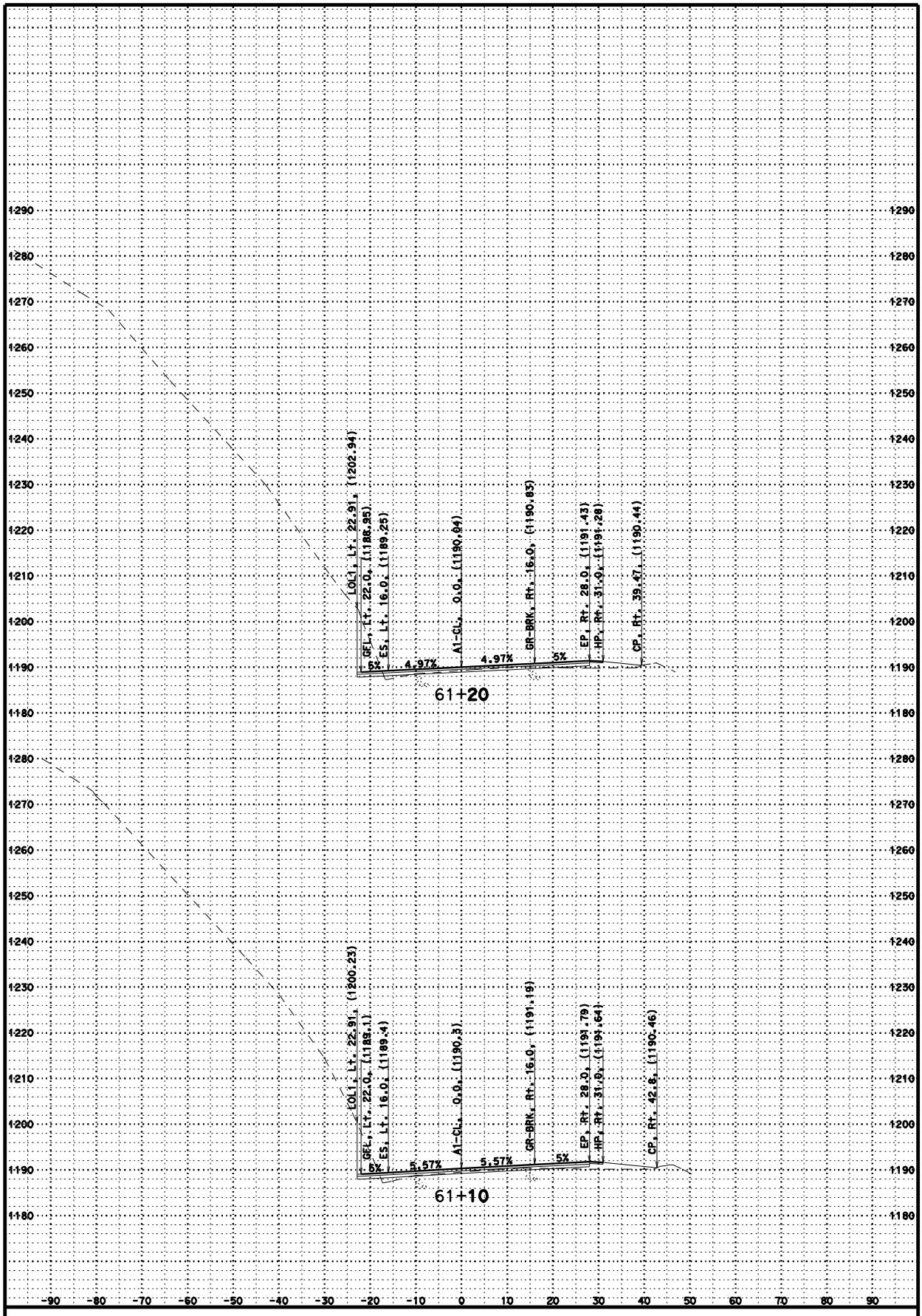

CREATED BY: JC

DATE: 3/11/2011

KC Project: 2E200 File: D:\2E200\Surveys\2E200\a1_fg.ear

SWEDE CREEK

CONTRACT: 02-2E200

DIST/CO/RTE/PM: 02/Tri/299

SCALE: 1" = 10' Horiz. 1" = 10' Vert.

A1

CROSS SECTIONS

SHEET 15 OF 37

FOR EARTHWORK DEVELOPMENT ONLY

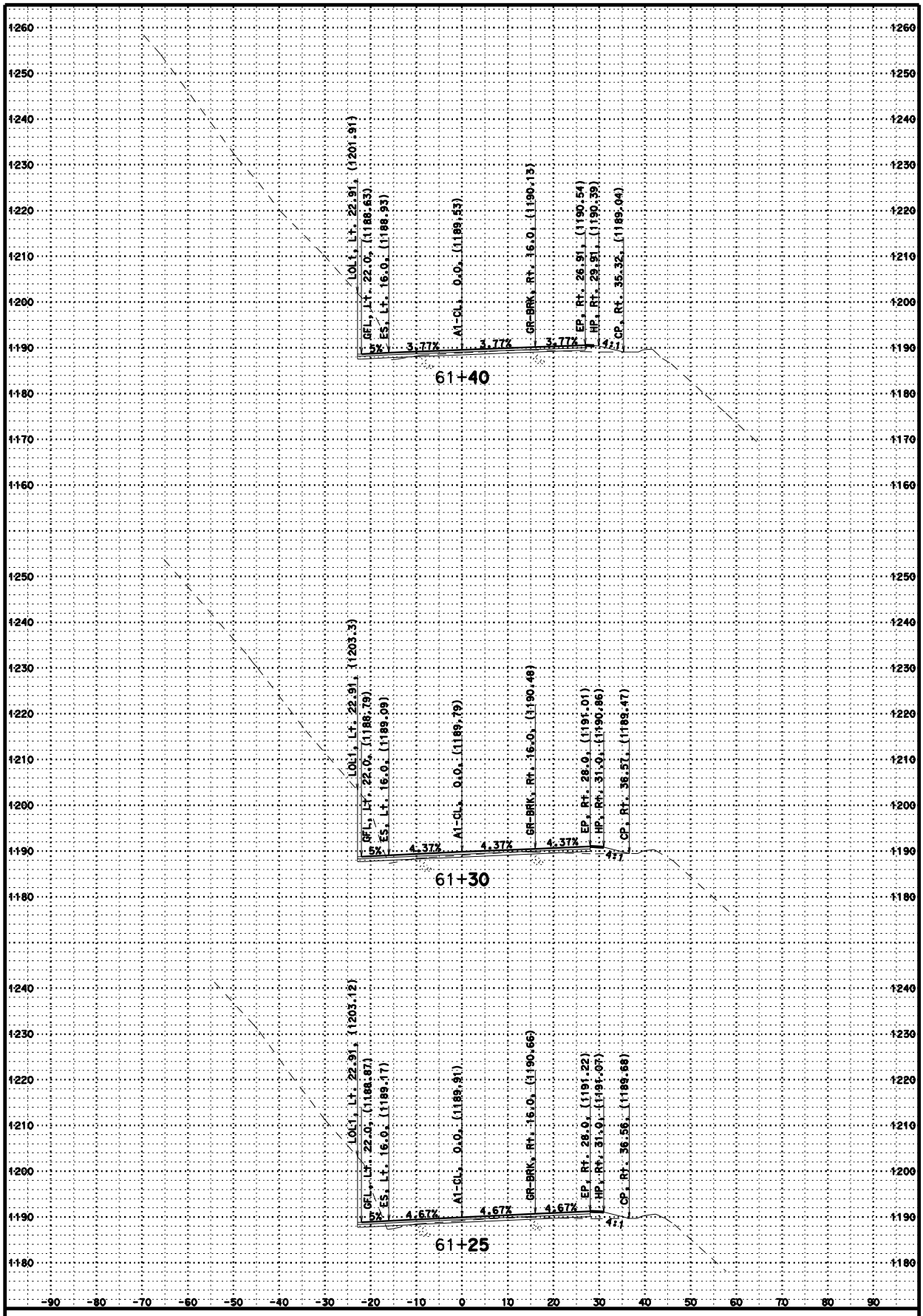

CREATED BY: JC

DATE: 3/11/2011

KC Project: 2E200 File: D:\2E200\Surveys\2E200\a1_fg.ear

SWEDE CREEK

CONTRACT: 02-2E200

DIST/CO/RTE/PM: 02/Tri/299

SCALE: 1" = 10' Horiz. 1" = 10' Vert.

A1

CROSS SECTIONS

SHEET 16 OF 37

FOR EARTHWORK DEVELOPMENT ONLY



CREATED BY: JC

DATE: 3/11/2011

KC Project: 2E200 File: D:\2E200\Surveys\2E200\a1_fg.ear

SWEDE CREEK

CONTRACT: 02-2E200

DIST/CO/RTE/PM: 02/Tri/299

SCALE: 1" = 10' Horiz. 1" = 10' Vert.

A1

CROSS SECTIONS

SHEET 17 OF 37

FOR EARTHWORK DEVELOPMENT ONLY

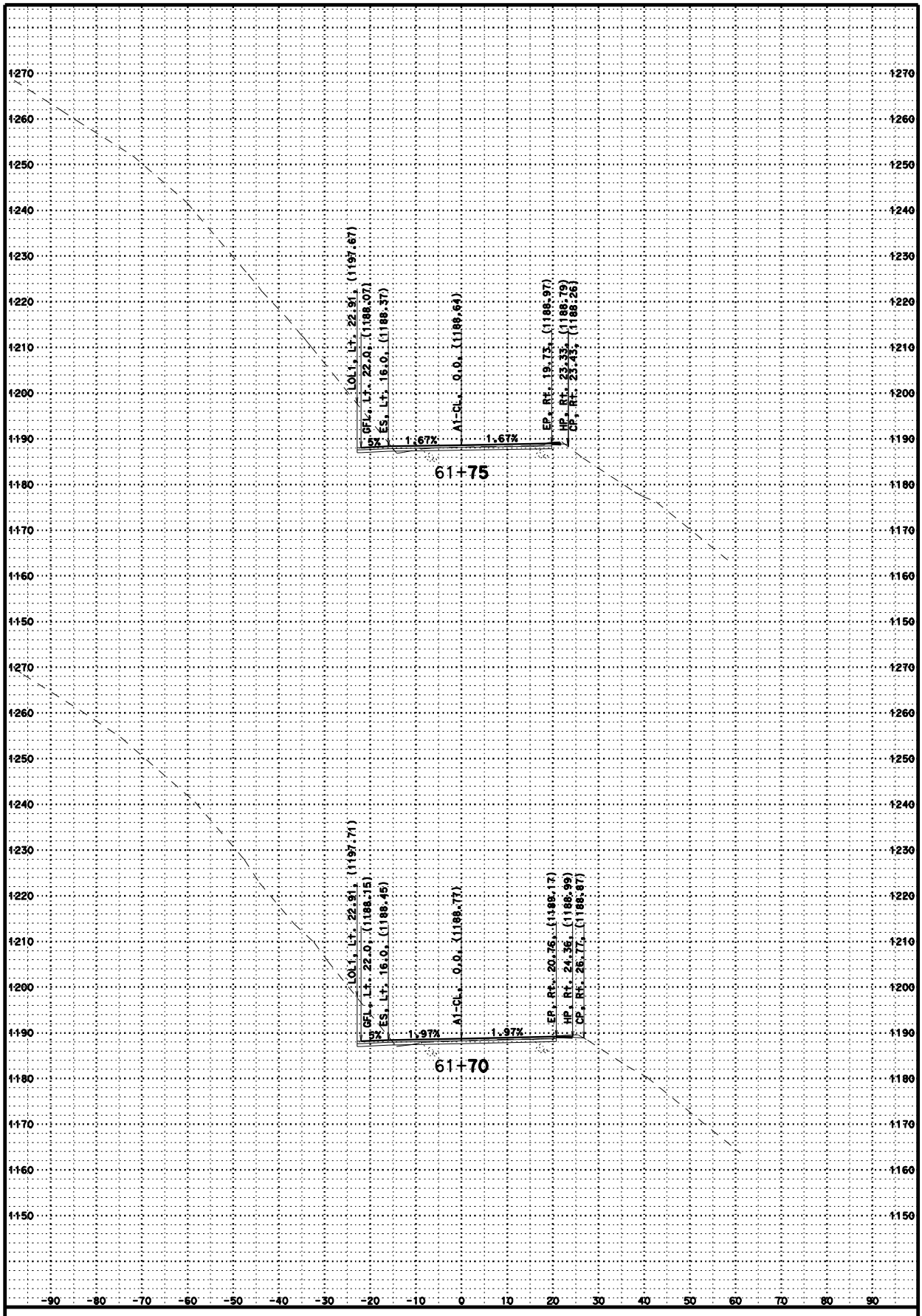

CREATED BY: JC

DATE: 3/11/2011

KC Project: 2E200 File: D:\2E200\Surveys\2E200\a1_fg.ear

SWEDE CREEK

CONTRACT: 02-2E200

DIST/CO/RTE/PM: 02/Tri/299

SCALE: 1" = 10' Horiz. 1" = 10' Vert.

A1

CROSS SECTIONS

SHEET 18 OF 37

FOR EARTHWORK DEVELOPMENT ONLY

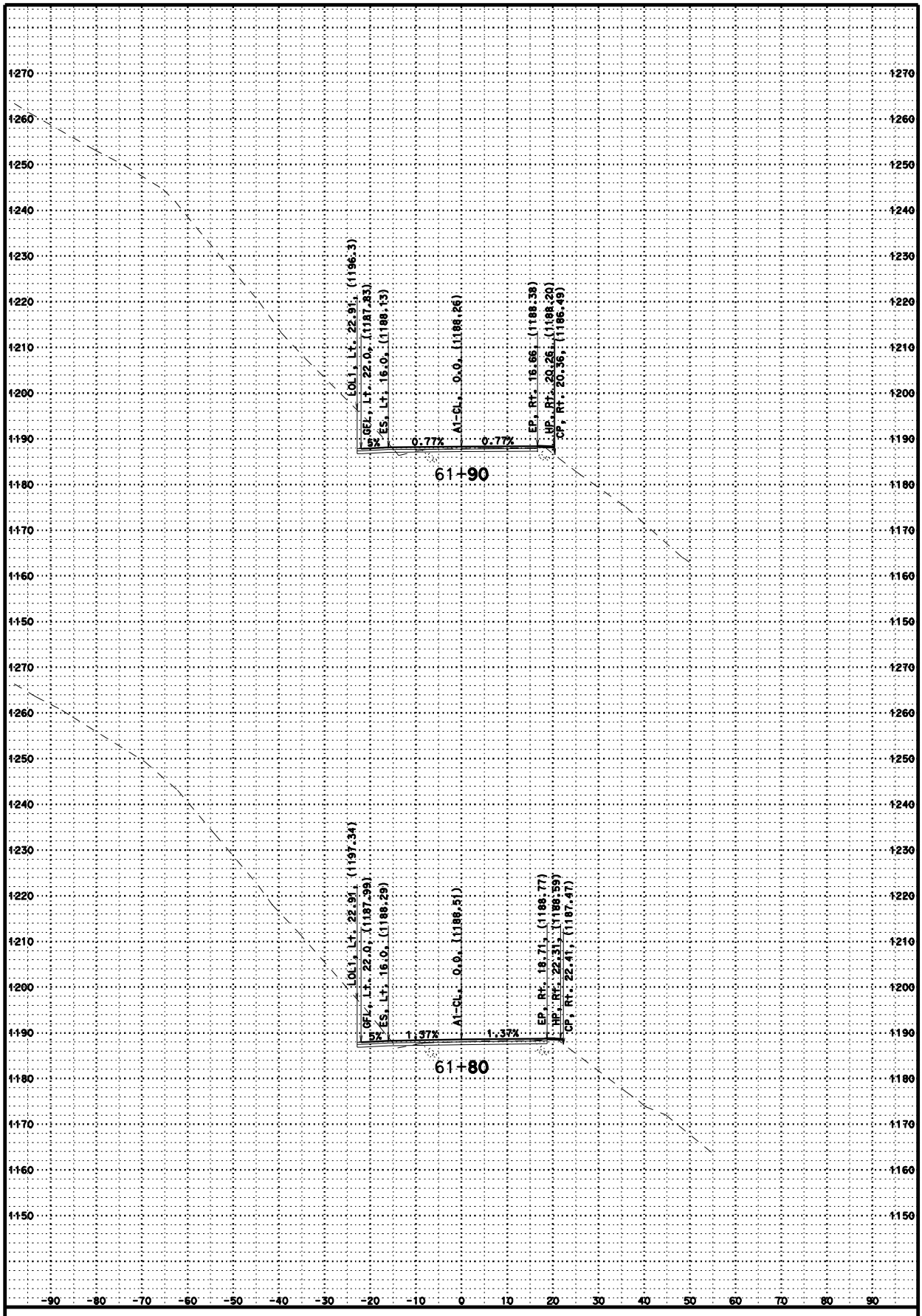

CREATED BY: JC

DATE: 3/11/2011

KC Project: 2E200 File: D:\2E200\Surveys\2E200\a1_fg.ear

SWEDE CREEK

CONTRACT: 02-2E200

DIST/CO/RTE/PM: 02/Tri/299

SCALE: 1" = 10' Horiz. 1" = 10' Vert.

A1

CROSS SECTIONS

SHEET 19 OF 37

FOR EARTHWORK DEVELOPMENT ONLY

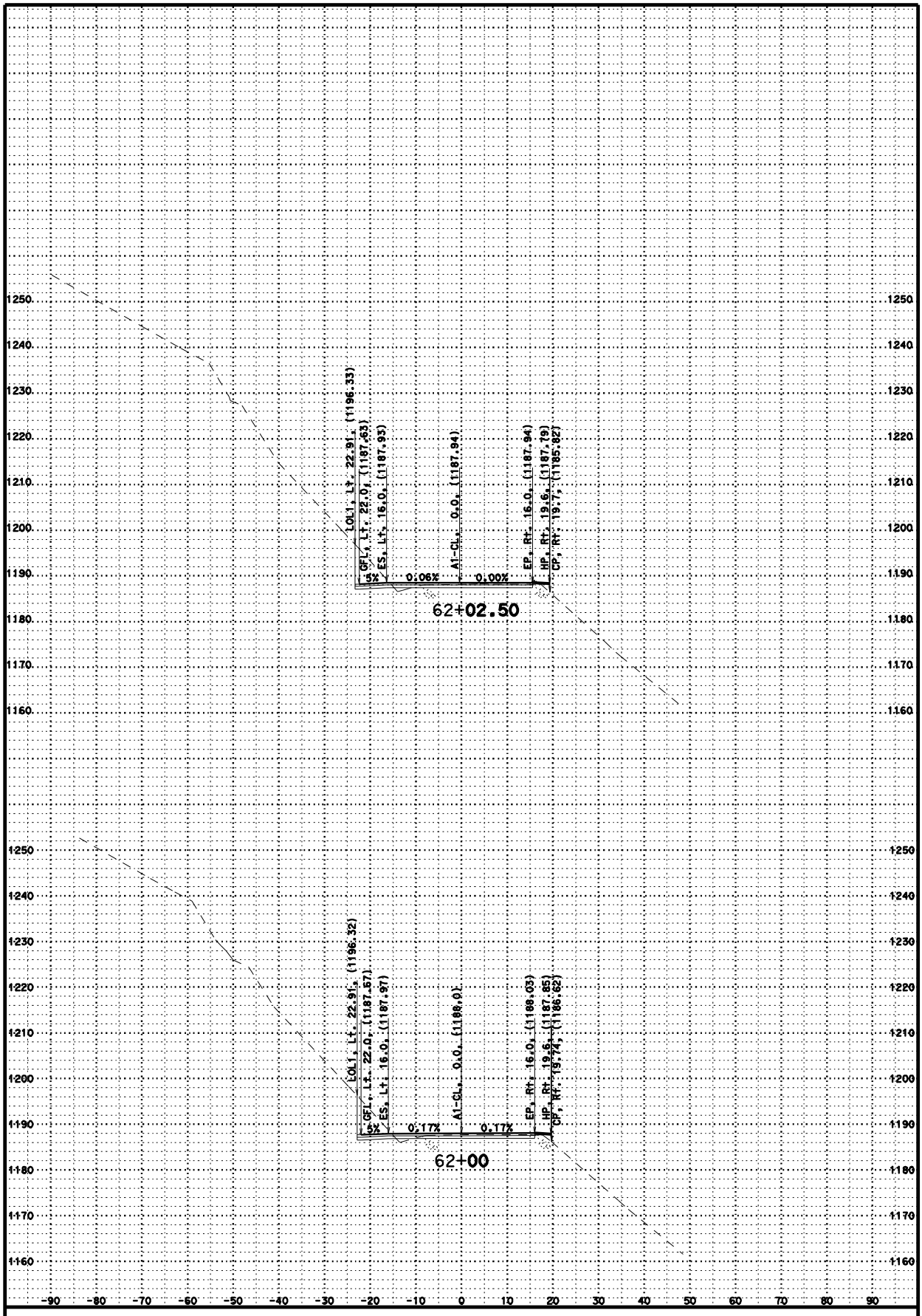

CREATED BY: JC

DATE: 3/11/2011

KC Project: 2E200 File: D:\2E200\Surveys\2E200\a1_fg.ear

SWEDE CREEK

CONTRACT: 02-2E200

DIST/CO/RTE/PM: 02/Tri/299

SCALE: 1" = 10' Horiz. 1" = 10' Vert.

A1

CROSS SECTIONS

SHEET 20 OF 37

FOR EARTHWORK DEVELOPMENT ONLY

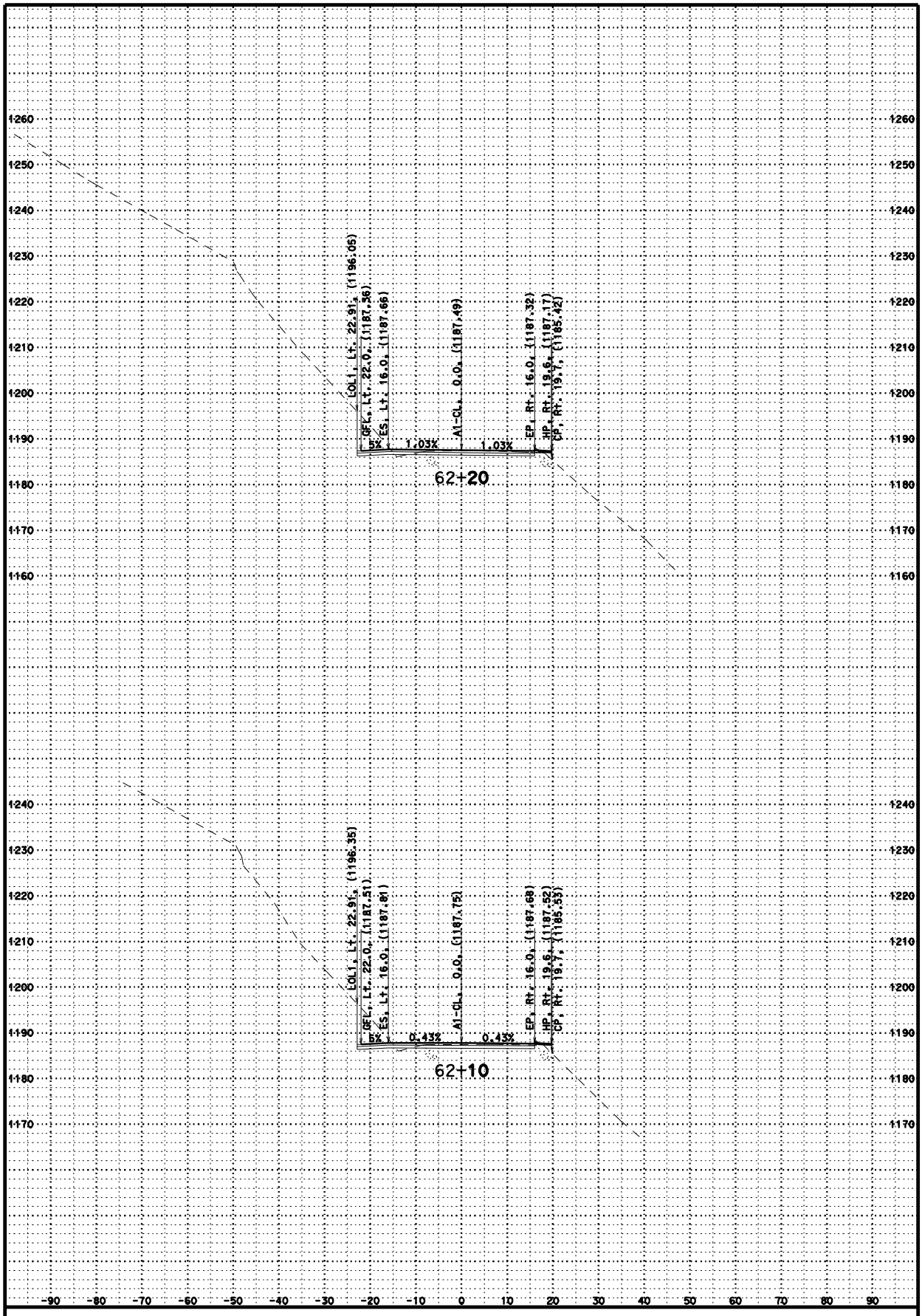

CREATED BY: JC

DATE: 3/11/2011

KC Project: 2E200 File: D:\2E200\Surveys\2E200\a1_fg.ear

SWEDE CREEK

CONTRACT: 02-2E200

DIST/CO/RTE/PM: 02/Tri/299

SCALE: 1" = 10' Horiz. 1" = 10' Vert.

A1

CROSS SECTIONS

SHEET 21 OF 37

FOR EARTHWORK DEVELOPMENT ONLY

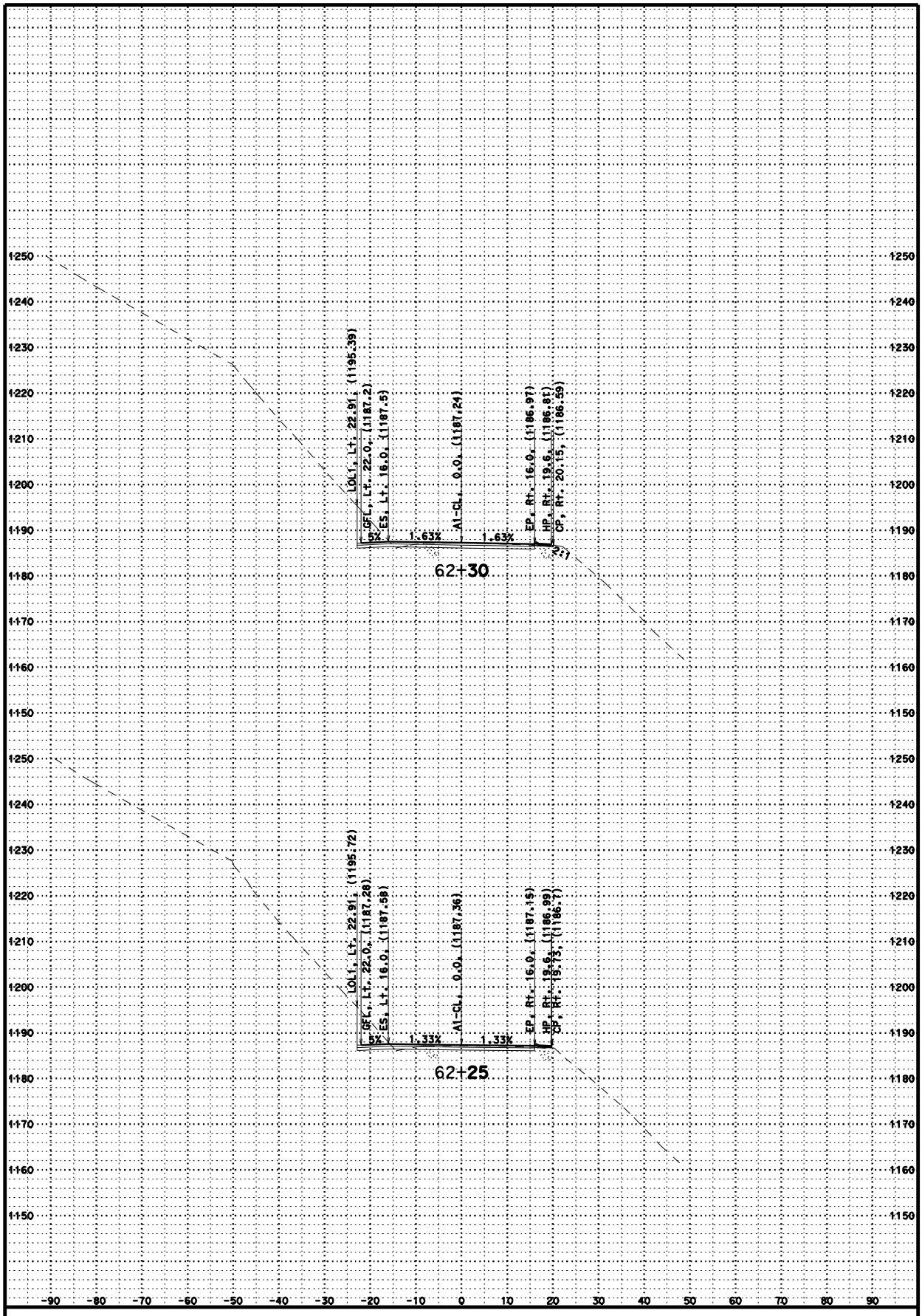

CREATED BY: JC

DATE: 3/11/2011

KC Project: 2E200 File: D:\2E200\Surveys\2E200\a1_fg.ear

SWEDE CREEK

CONTRACT: 02-2E200

DIST/CO/RTE/PM: 02/Tri/299

SCALE: 1" = 10' Horiz. 1" = 10' Vert.

A1

CROSS SECTIONS

SHEET 22 OF 37

FOR EARTHWORK DEVELOPMENT ONLY

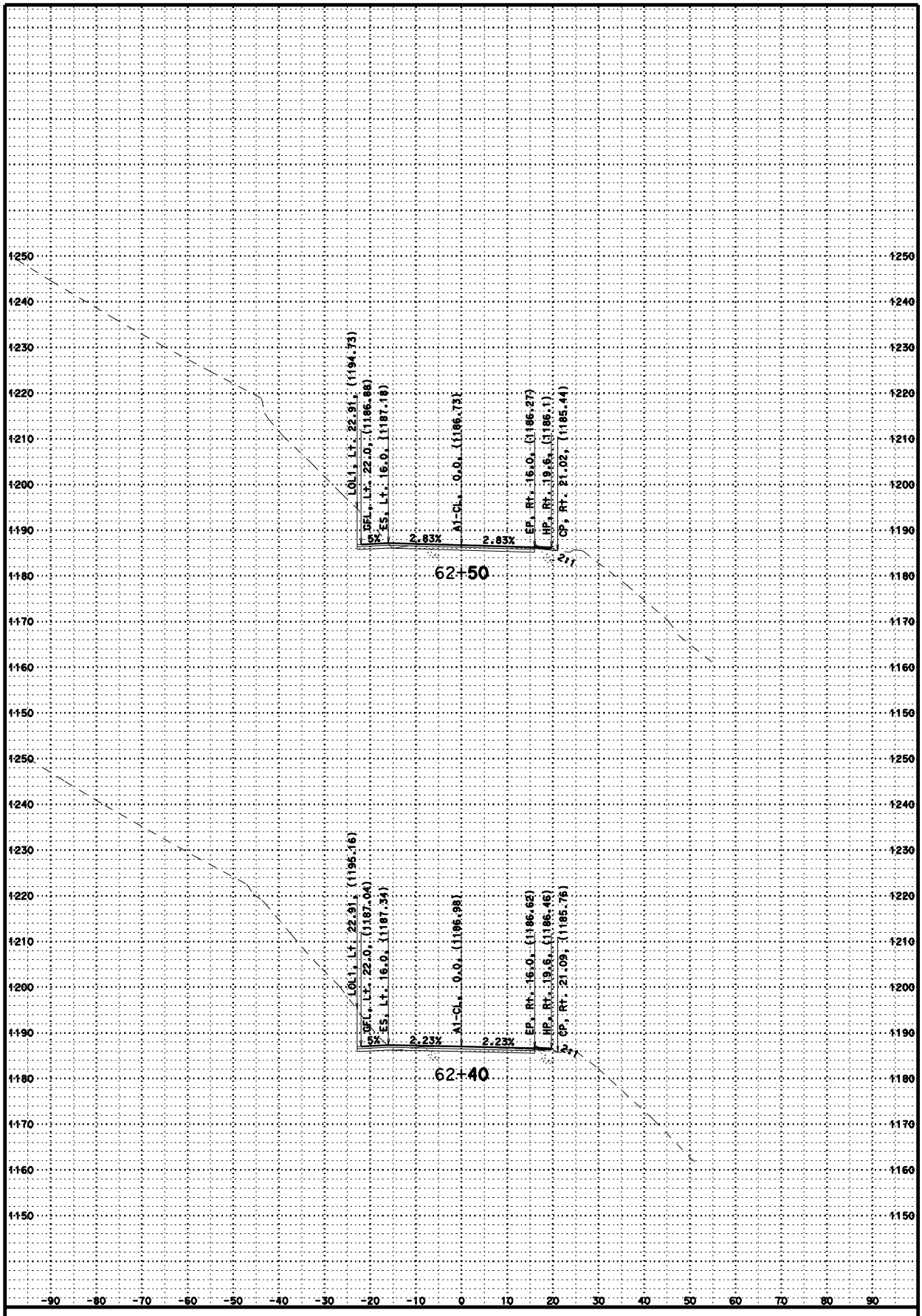

CREATED BY: JC

DATE: 3/11/2011

KC Project: 2E200 File: D:\2E200\Surveys\2E200\a1_fg.ear

SWEDE CREEK

CONTRACT: 02-2E200

DIST/CO/RTE/PM: 02/Tri/299

SCALE: 1" = 10' Horiz. 1" = 10' Vert.

A1

CROSS SECTIONS

SHEET 23 OF 37

FOR EARTHWORK DEVELOPMENT ONLY

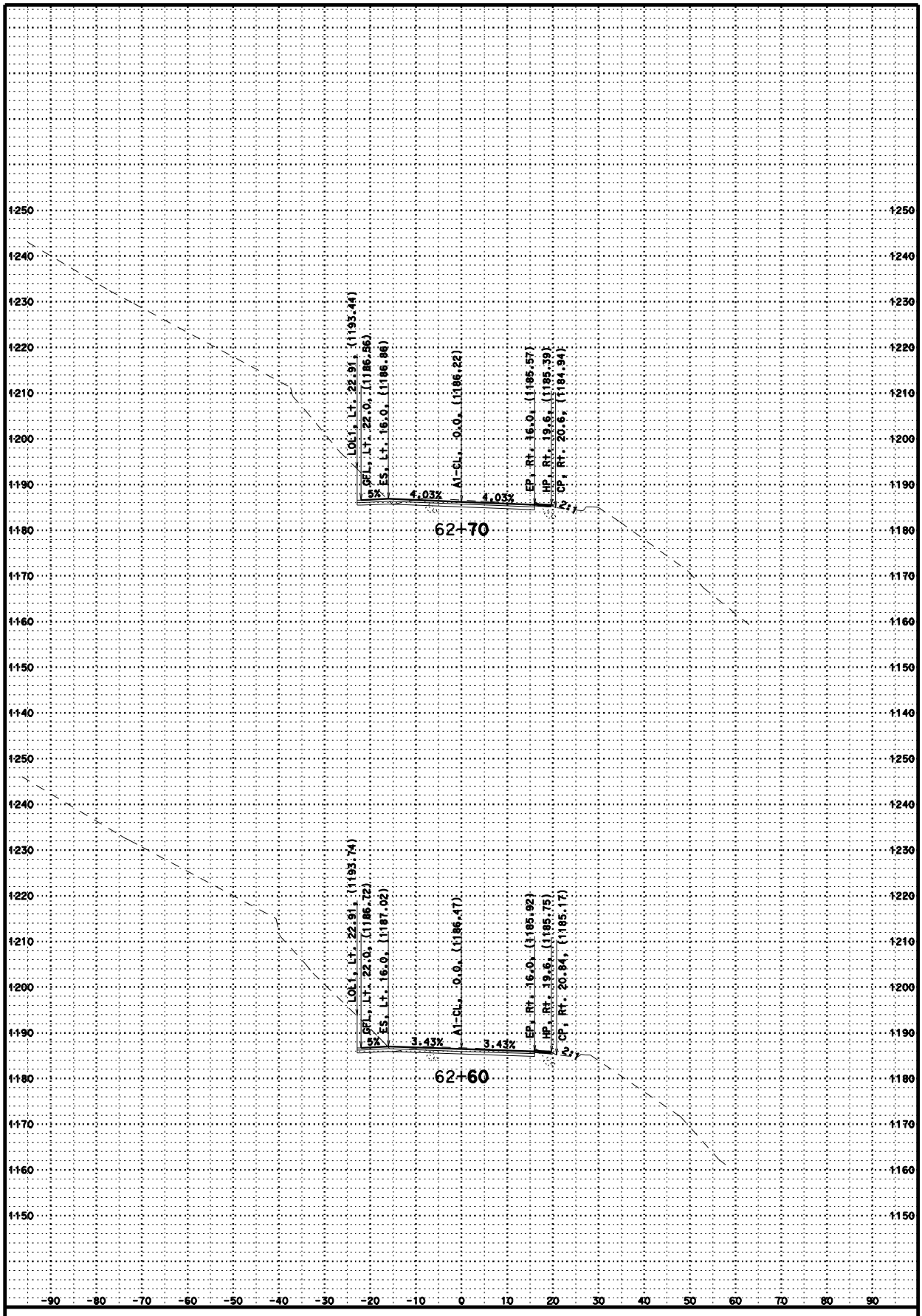

CREATED BY: JC

DATE: 3/11/2011

KC Project: 2E200 File: D:\2E200\Surveys\2E200\a1_fg.ear

SWEDE CREEK

CONTRACT: 02-2E200

DIST/CO/RTE/PM: 02/Tri/299

SCALE: 1" = 10' Horiz. 1" = 10' Vert.

A1

CROSS SECTIONS

SHEET 24 OF 37

FOR EARTHWORK DEVELOPMENT ONLY

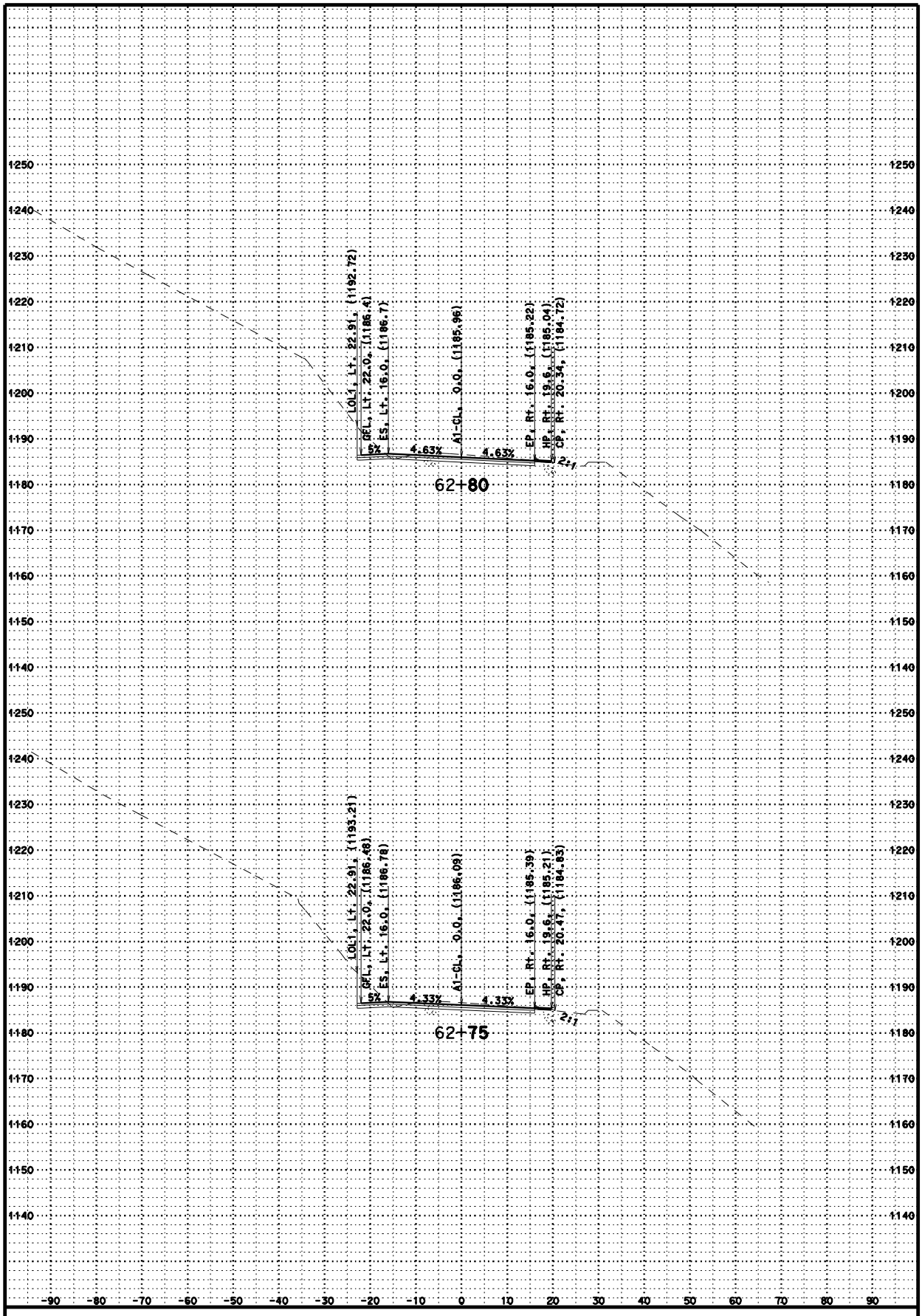

CREATED BY: JC

DATE: 3/11/2011

KC Project: 2E200 File: D:\2E200\Surveys\2E200\a1_fg.ear

SWEDE CREEK

CONTRACT: 02-2E200

DIST/CO/RTE/PM: 02/Tri/299

SCALE: 1" = 10' Horiz. 1" = 10' Vert.

A1

CROSS SECTIONS

SHEET 25 OF 37

FOR EARTHWORK DEVELOPMENT ONLY

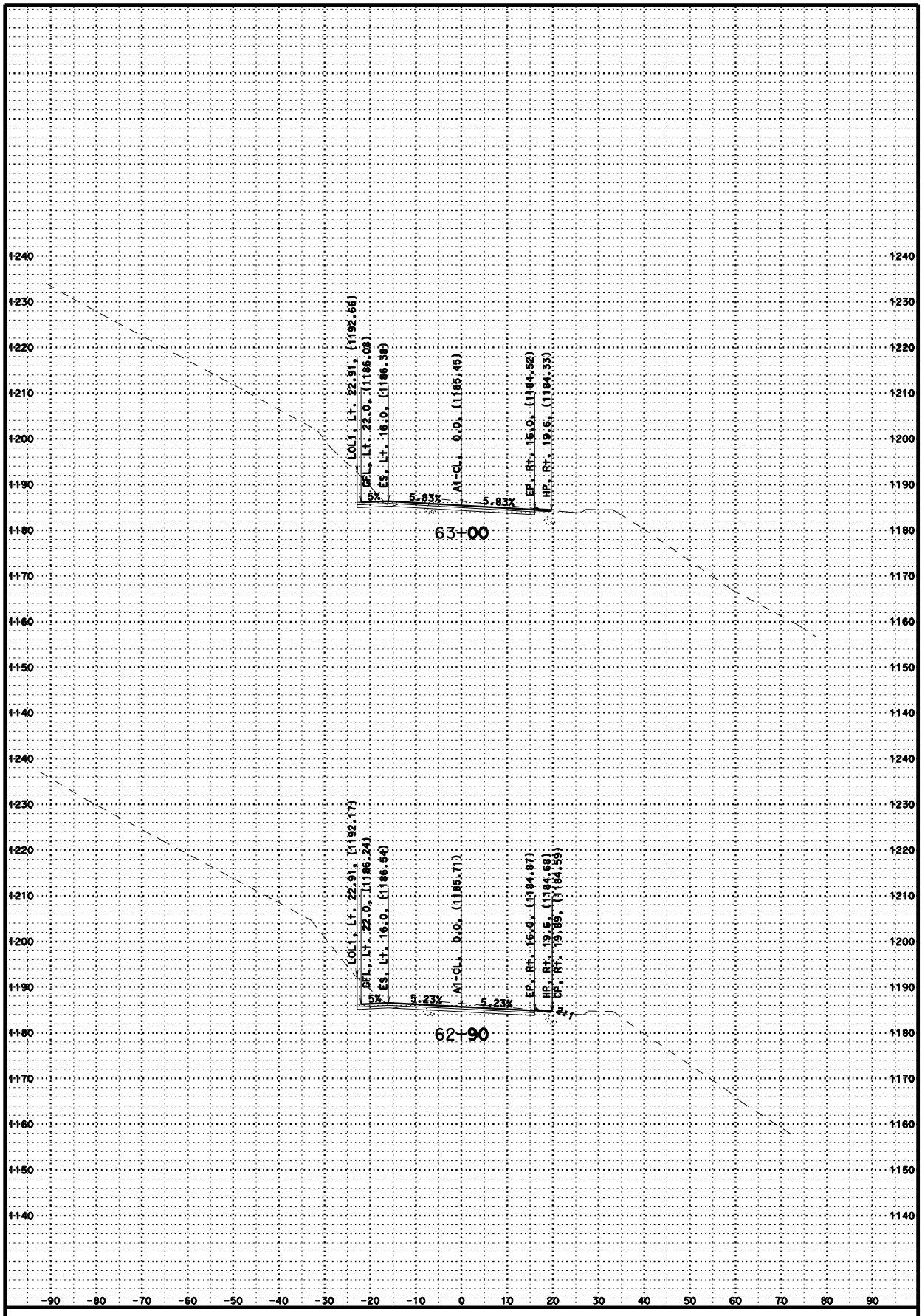

CREATED BY: JC

DATE: 3/11/2011

KC Project: 2E200 File: D:\2E200\Surveys\2E200\a1_fg.ear

SWEDE CREEK

CONTRACT: 02-2E200

DIST/CO/RTE/PM: 02/Tri/299

SCALE: 1" = 10' Horiz. 1" = 10' Vert.

A1

CROSS SECTIONS

SHEET 26 OF 37

FOR EARTHWORK DEVELOPMENT ONLY

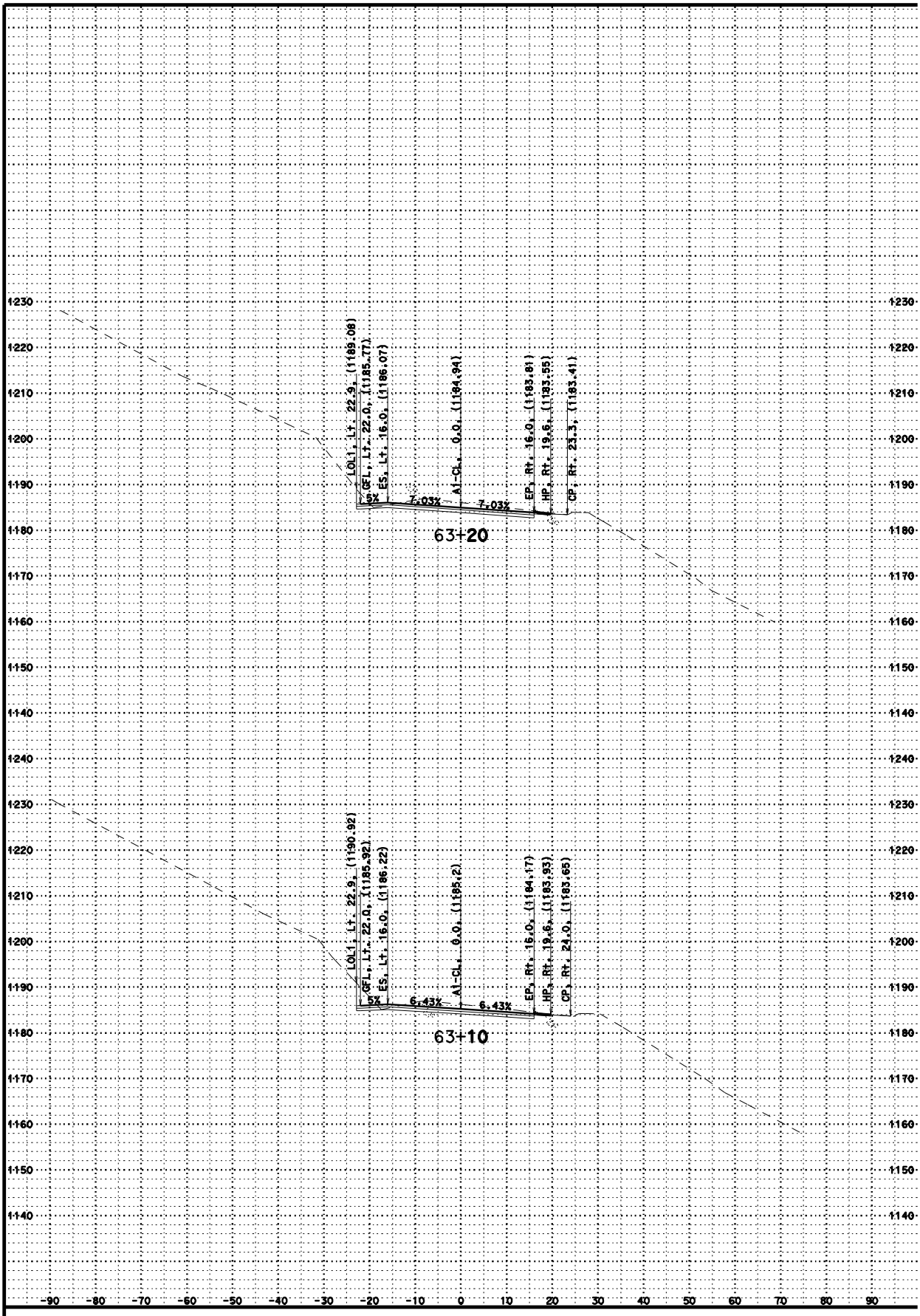

CREATED BY: JC

DATE: 3/11/2011

KC Project: 2E200 File: D:\2E200\Surveys\2E200\a1_fg.ear

SWEDE CREEK

CONTRACT: 02-2E200

DIST/CO/RTE/PM: 02/Tri/299

SCALE: 1" = 10' Horiz. 1" = 10' Vert.

A1

CROSS SECTIONS

SHEET 27 OF 37

FOR EARTHWORK DEVELOPMENT ONLY

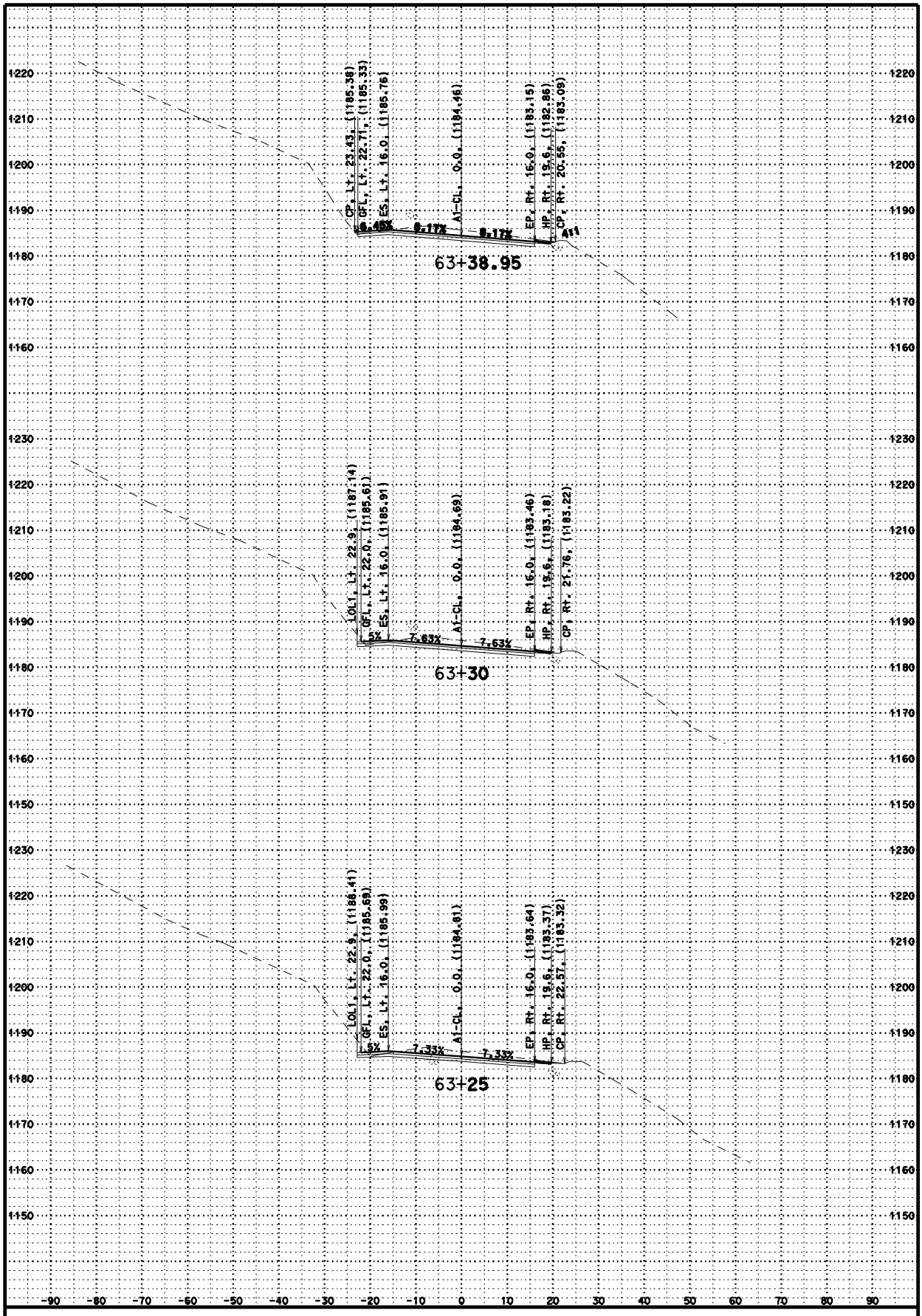

CREATED BY: JC

DATE: 3/11/2011

KC Project: 2E200 File: D:\2E200\Surveys\2E200\a1_fg.ear

SWEDE CREEK

CONTRACT: 02-2E200

DIST/CO/RTE/PM: 02/Tri/299

SCALE: 1" = 10' Horiz. 1" = 10' Vert.

A1

CROSS SECTIONS

SHEET 28 OF 37

FOR EARTHWORK DEVELOPMENT ONLY

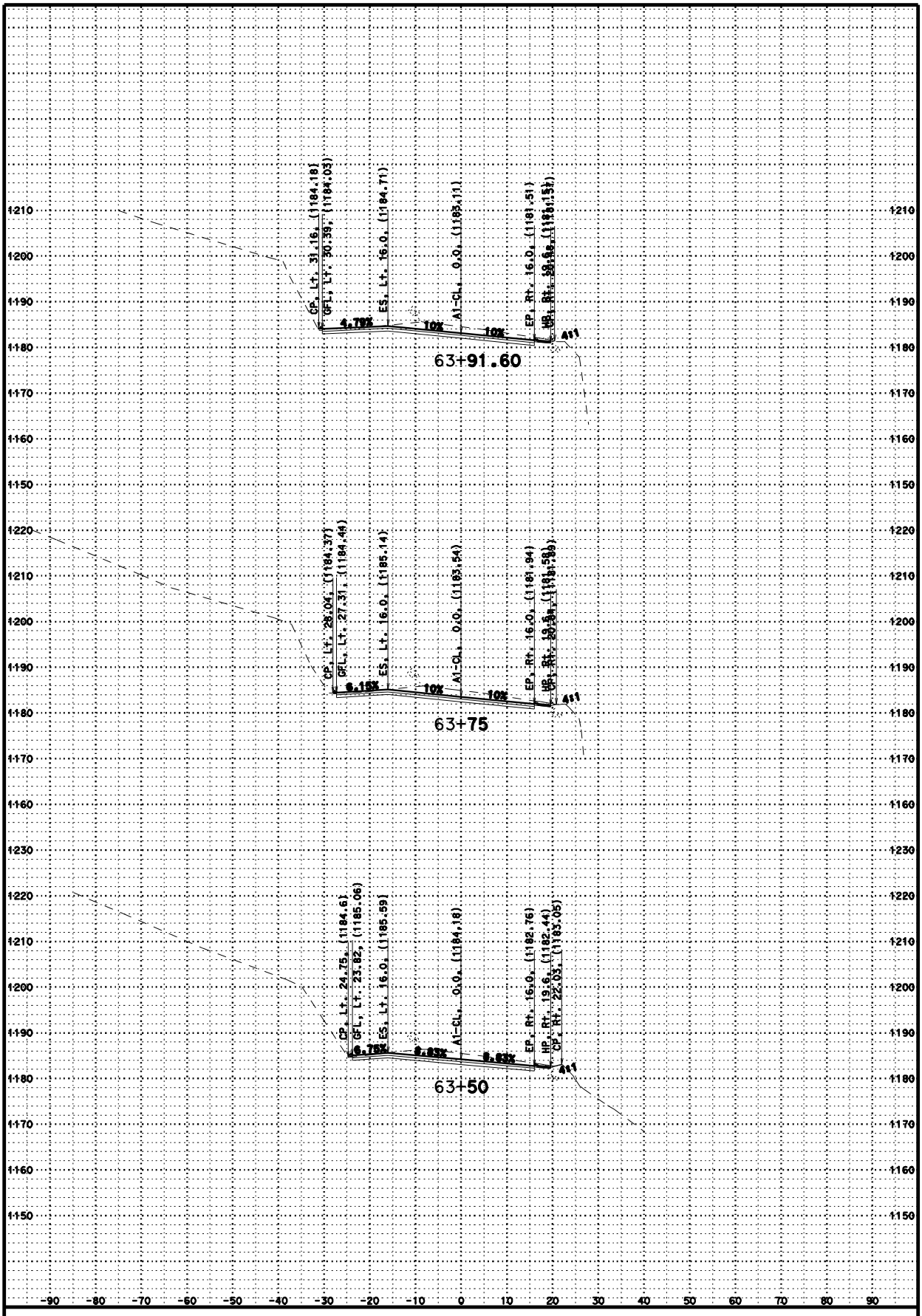

CREATED BY: JC

DATE: 3/11/2011

KC Project: 2E200 File: D:\2E200\Surveys\2E200\a1_fg.ear

SWEDE CREEK

CONTRACT: 02-2E200

DIST/CO/RTE/PM: 02/Tri/299

SCALE: 1" = 10' Horiz. 1" = 10' Vert.

A1

CROSS SECTIONS

SHEET 29 OF 37

FOR EARTHWORK DEVELOPMENT ONLY

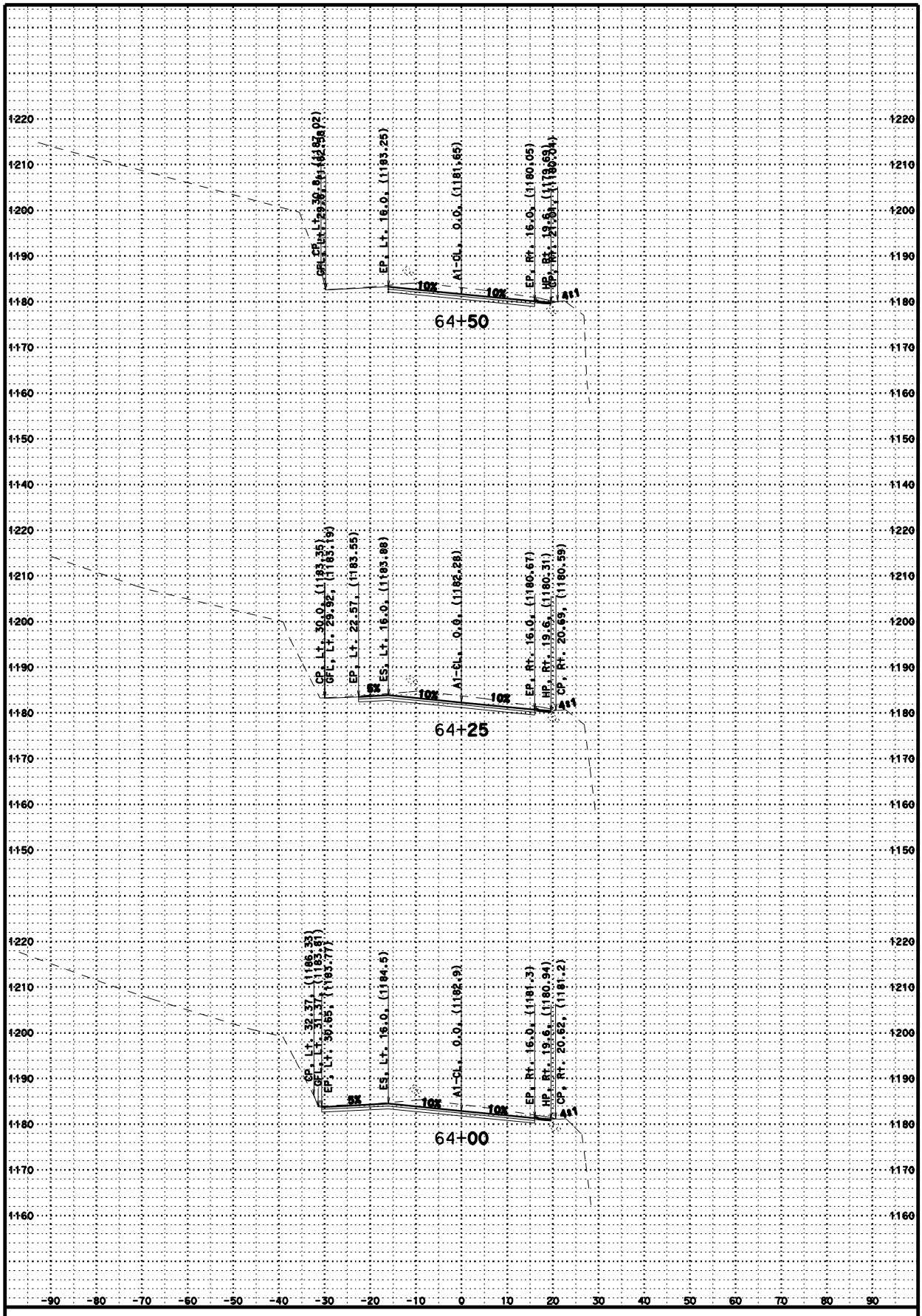

CREATED BY: JC

DATE: 3/11/2011

KC Project: 2E200 File: D:\2E200\Surveys\2E200\a1_fg.ear

SWEDE CREEK

CONTRACT: 02-2E200

DIST/CO/RTE/PM: 02/Tri/299

SCALE: 1" = 10' Horiz. 1" = 10' Vert.

A1

CROSS SECTIONS

SHEET 30 OF 37

FOR EARTHWORK DEVELOPMENT ONLY

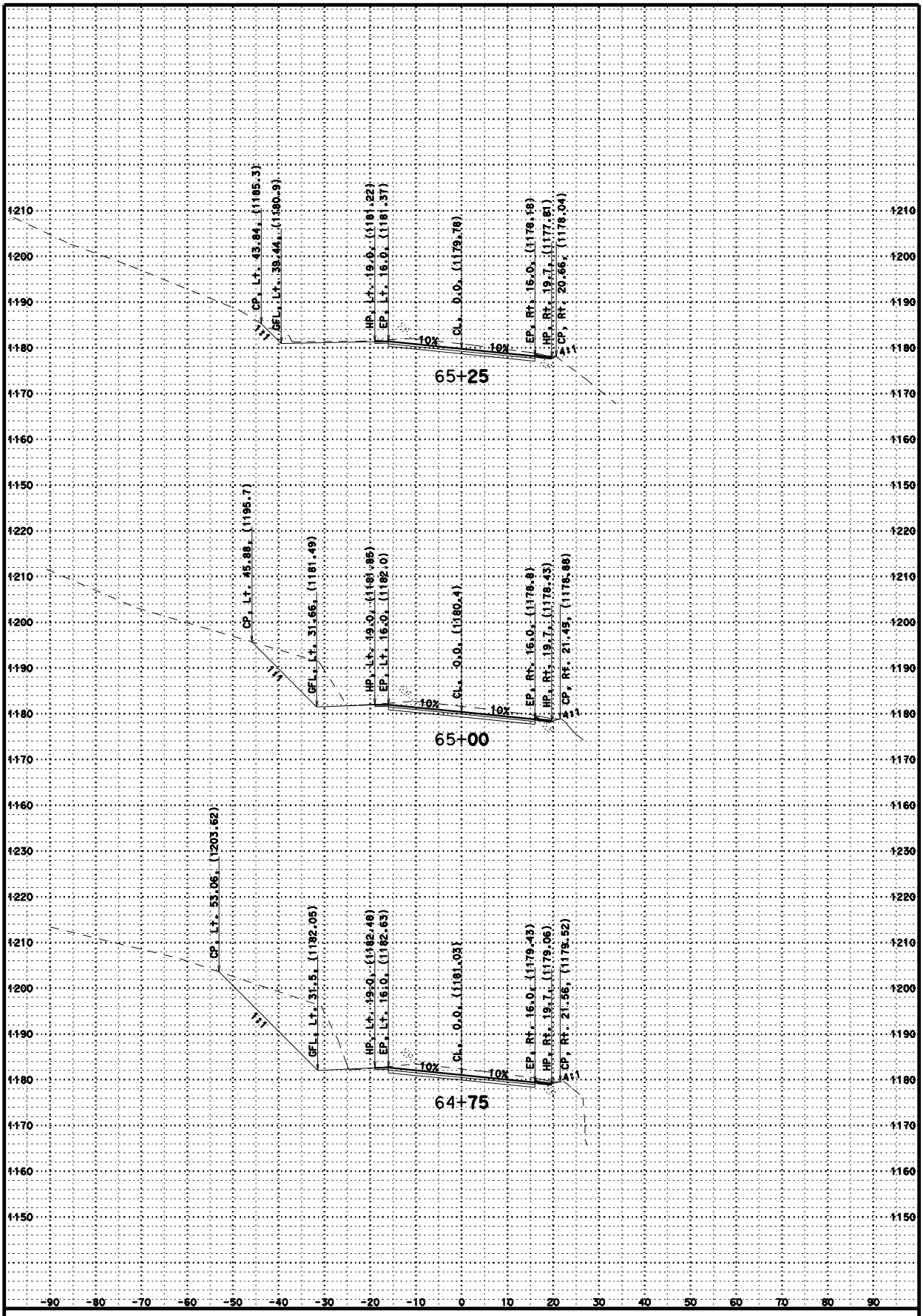

CREATED BY: JC

DATE: 3/11/2011

KC Project: 2E200 File: D:\2E200\Surveys\2E200\a1_fg.ear

SWEDE CREEK

CONTRACT: 02-2E200

DIST/CO/RTE/PM: 02/Tri/299

SCALE: 1" = 10' Horiz. 1" = 10' Vert.

A1

CROSS SECTIONS

SHEET 31 OF 37

FOR EARTHWORK DEVELOPMENT ONLY

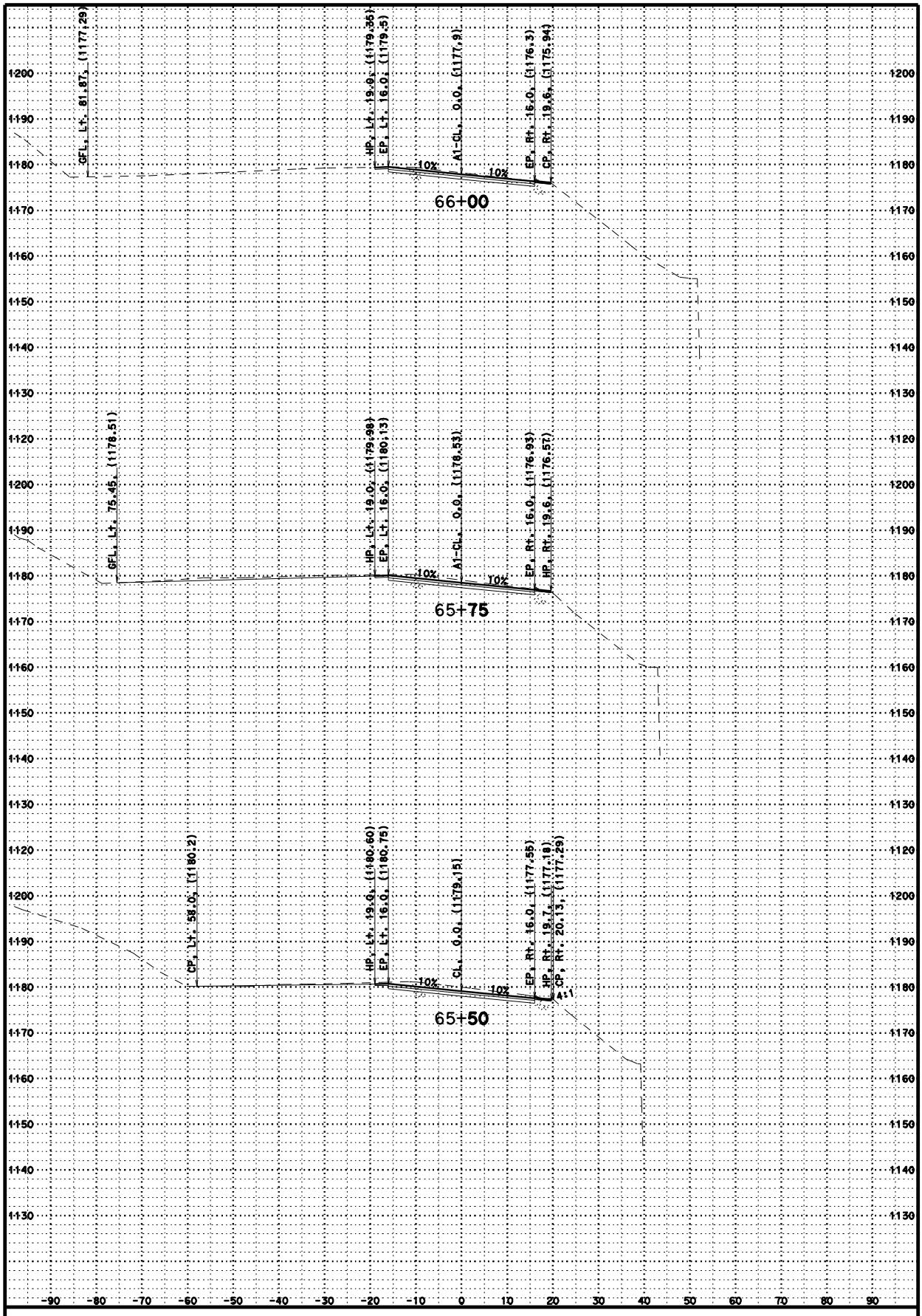

CREATED BY: JC

DATE: 3/11/2011

KC Project: 2E200 File: D:\2E200\Surveys\2E200\a1_fg.ear

SWEDE CREEK

CONTRACT: 02-2E200

DIST/CO/RTE/PM: 02/Tri/299

SCALE: 1" = 10' Horiz. 1" = 10' Vert.

A1

CROSS SECTIONS

SHEET 32 OF 37

FOR EARTHWORK DEVELOPMENT ONLY

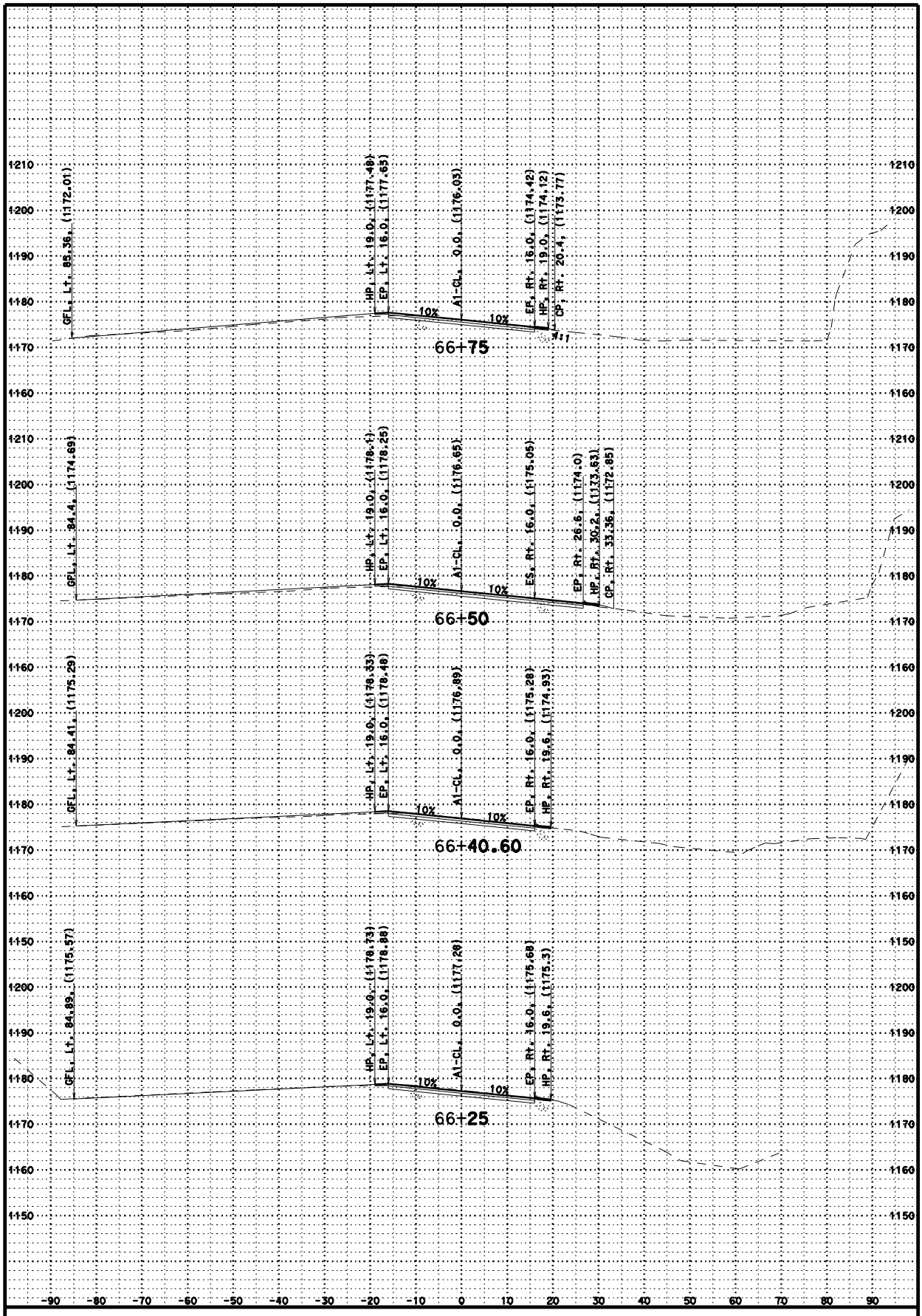

CREATED BY: JC

DATE: 3/11/2011

KC Project: 2E200 File: D:\2E200\Surveys\2E200\a1_fg.ear

SWEDE CREEK

CONTRACT: 02-2E200

DIST/CO/RTE/PM: 02/Tri/299

SCALE: 1" = 10' Horiz. 1" = 10' Vert.

A1

CROSS SECTIONS

SHEET 33 OF 37

FOR EARTHWORK DEVELOPMENT ONLY

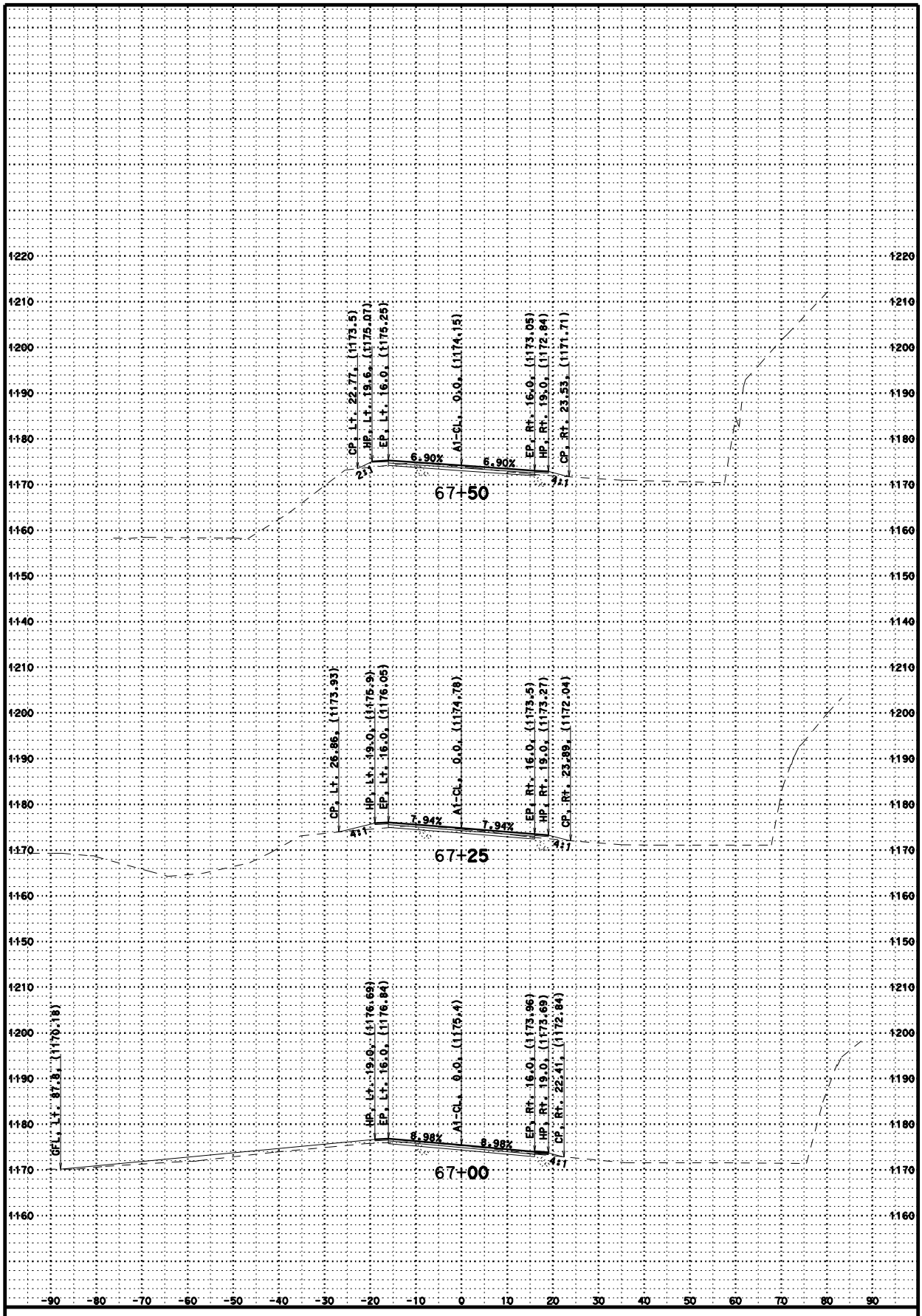

CREATED BY: JC

DATE: 3/11/2011

KC Project: 2E200 File: D:\2E200\Surveys\2E200\a1_fg.ear

SWEDE CREEK

CONTRACT: 02-2E200

DIST/CO/RTE/PM: 02/Tri/299

SCALE: 1" = 10' Horiz. 1" = 10' Vert.

A1

CROSS SECTIONS

SHEET 34 OF 37

FOR EARTHWORK DEVELOPMENT ONLY

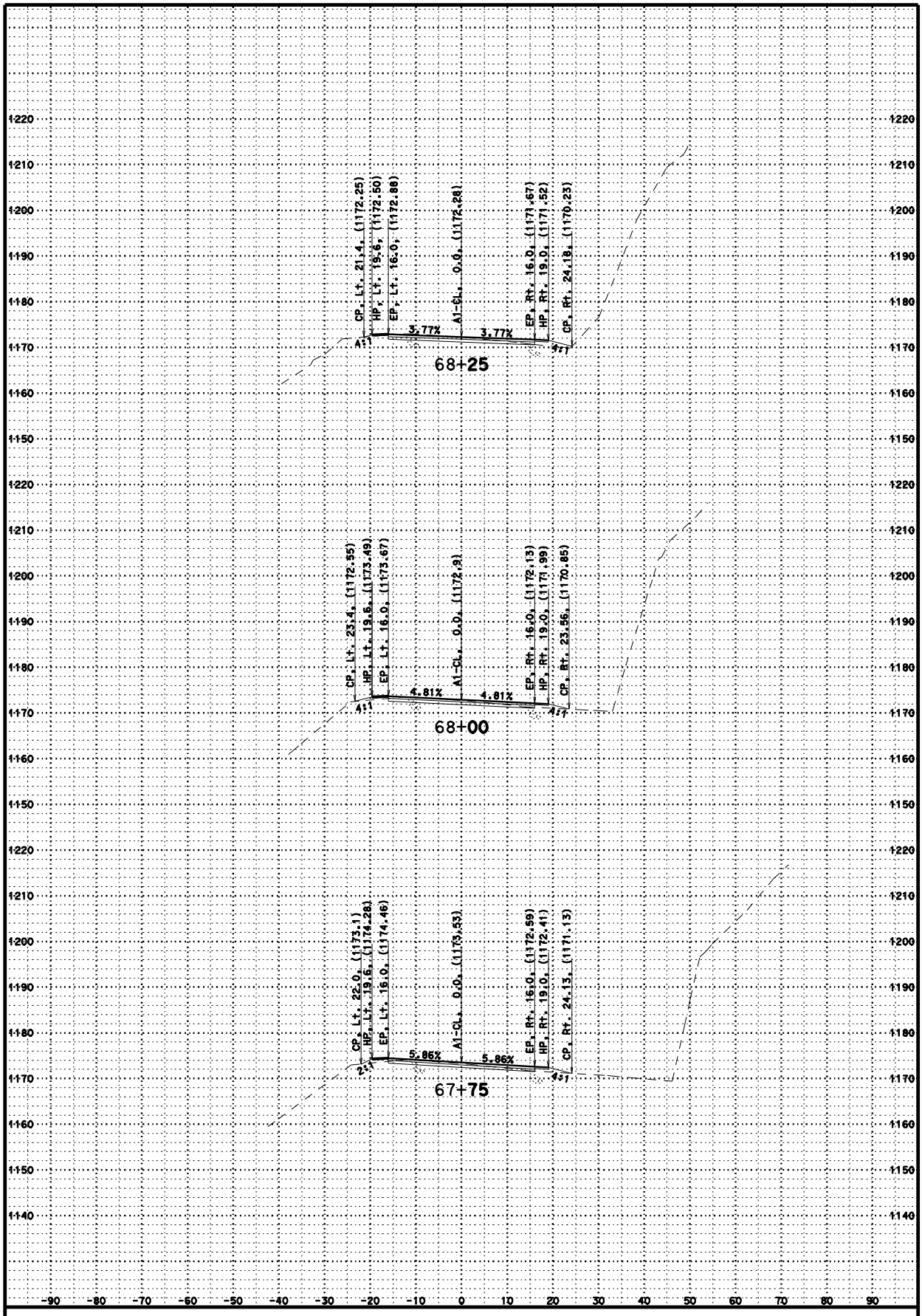

CREATED BY: JC

DATE: 3/11/2011

KC Project: 2E200 File: D:\2E200\Surveys\2E200\a1_fg.ear

SWEDE CREEK

CONTRACT: 02-2E200

DIST/CO/RTE/PM: 02/Tri/299

SCALE: 1" = 10' Horiz. 1" = 10' Vert.

A1

CROSS SECTIONS

SHEET 35 OF 37

FOR EARTHWORK DEVELOPMENT ONLY

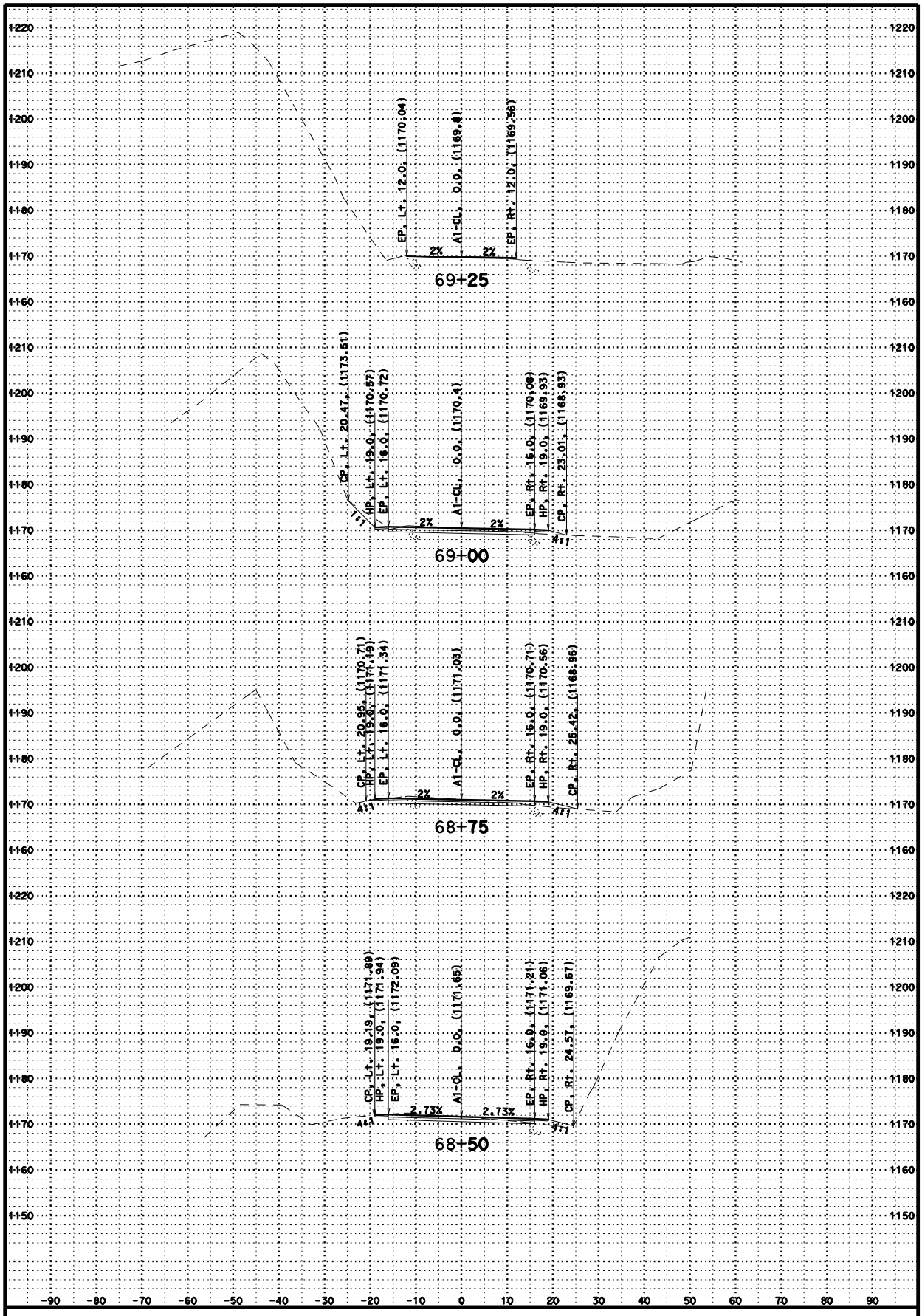

CREATED BY: JC

DATE: 3/11/2011

KC Project: 2E200 File: D:\2E200\Surveys\2E200\a1_fg.ear

SWEDE CREEK

CONTRACT: 02-2E200

DIST/CO/RTE/PM: 02/Tri/299

SCALE: 1" = 10' Horiz. 1" = 10' Vert.

A1

CROSS SECTIONS

SHEET 36 OF 37

FOR EARTHWORK DEVELOPMENT ONLY

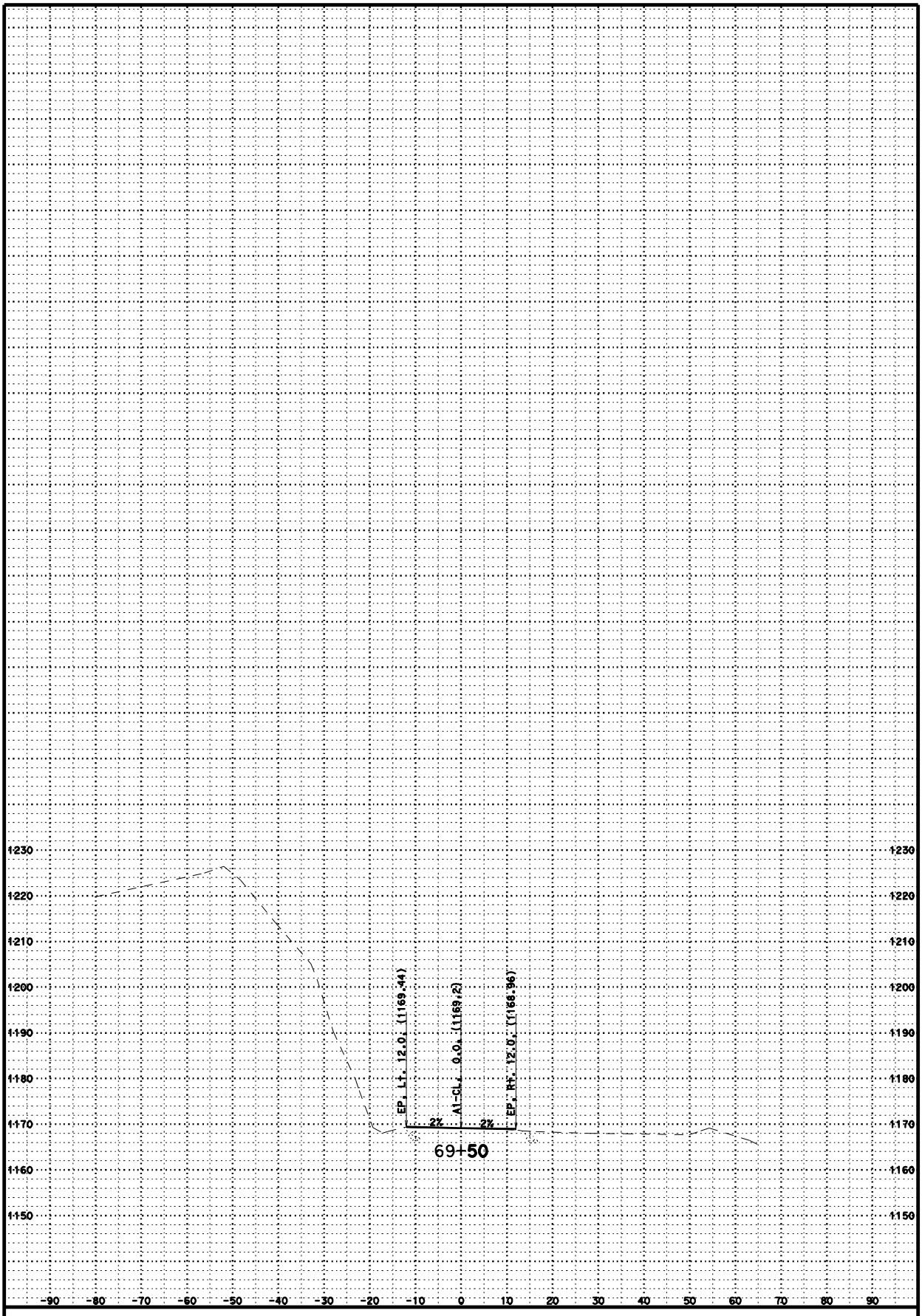

CREATED BY: JC

DATE: 3/11/2011

KC Project: 2E200 File: D:\2E200\Surveys\2E200\a1_fg.ear

SWEDE CREEK

CONTRACT: 02-2E200

DIST/CO/RTE/PM: 02/Tri/299

SCALE: 1" = 10' Horiz. 1" = 10' Vert.

A1

CROSS SECTIONS

SHEET 37 OF 37