FOR EARTHWORK DEVELOPMENT ONLY

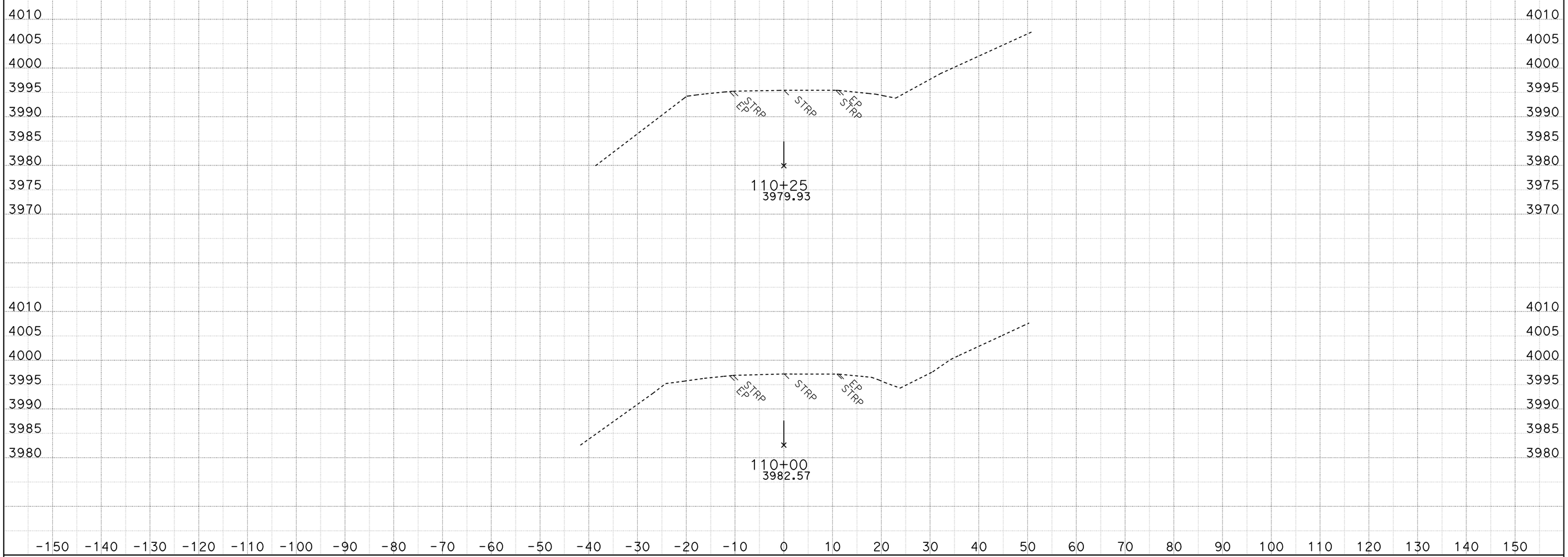

CREATED BY: R.PRINS
DATE: 10/28/2009
KC Project: 2E060 File: D:\2e060\surveys\2E060\a1_fg.ear

CONTRACT: 02-2E060
DIST/CO/RTE/PM: 02-Tri-36-PM36.7/37.1
PROJECT ID: Dubakella

SCALE: 1" = 10' Horiz.
1" = 10' Vert.

All Dimensions are US Survey Feet

A1
CROSS SECTIONS
SHEET 1 OF 95

FOR EARTHWORK DEVELOPMENT ONLY

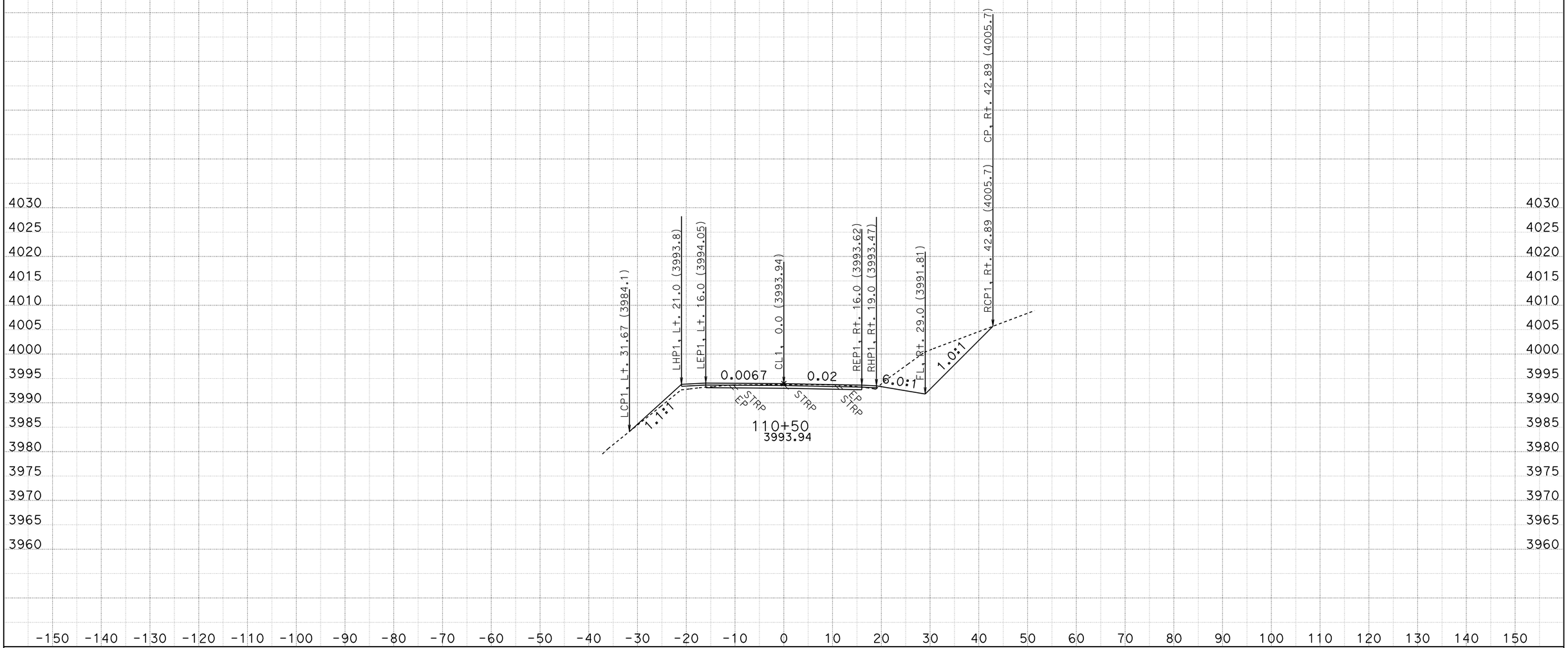

CREATED BY: R.PRINS
DATE: 10/28/2009
KC Project: 2E060 File: D:\2e060\surveys\2E060\a1_fg.ear

CONTRACT: 02-2E060
DIST/CO/RTE/PM: 02-Tri-36-PM36.7/37.1
PROJECT ID: Dubakella

SCALE: 1" = 10' Horiz.
1" = 10' Vert.

All Dimensions are US Survey Feet

A1
CROSS SECTIONS
SHEET 2 OF 95

FOR EARTHWORK DEVELOPMENT ONLY

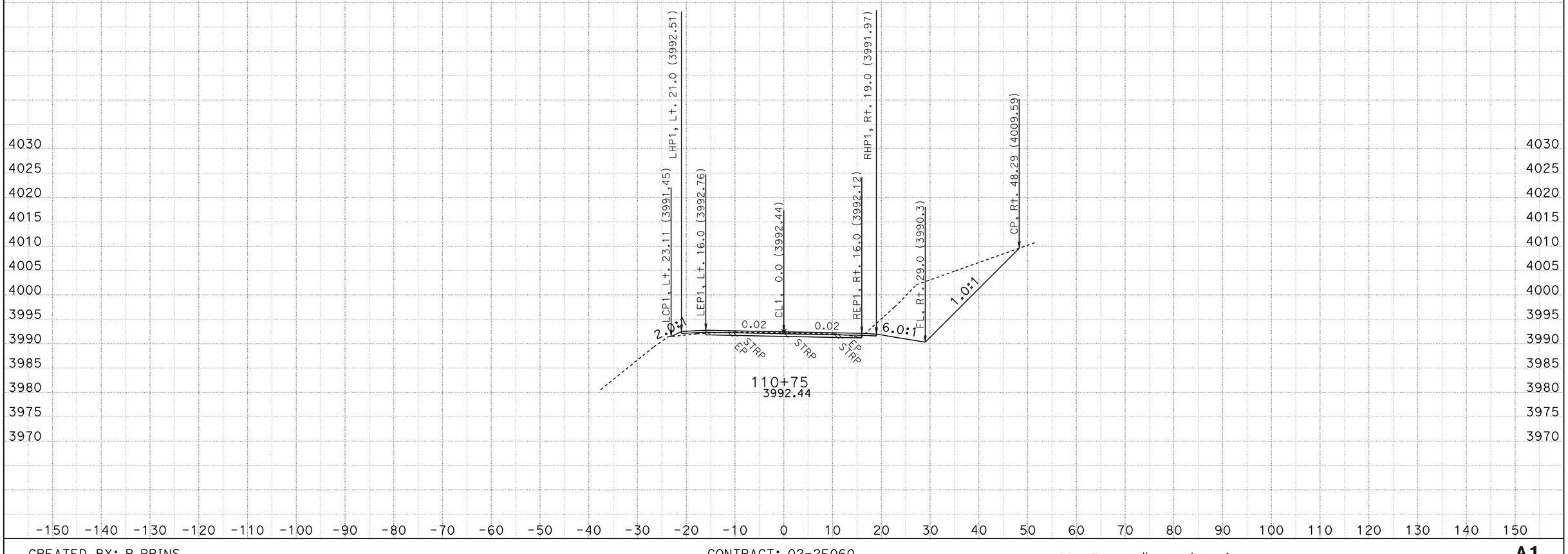

CREATED BY: R.PRINS
DATE: 10/28/2009
KC Project: 2E060 File: D:\2e060\surveys\2E060\a1_fg.ear

CONTRACT: 02-2E060
DIST/CO/RTE/PM: 02-Tri-36-PM36.7/37.1
PROJECT ID: Dubakella

SCALE: 1" = 10' Horiz.
1" = 10' Vert.

All Dimensions are US Survey Feet

A1
CROSS SECTIONS
SHEET 3 OF 95

FOR EARTHWORK DEVELOPMENT ONLY

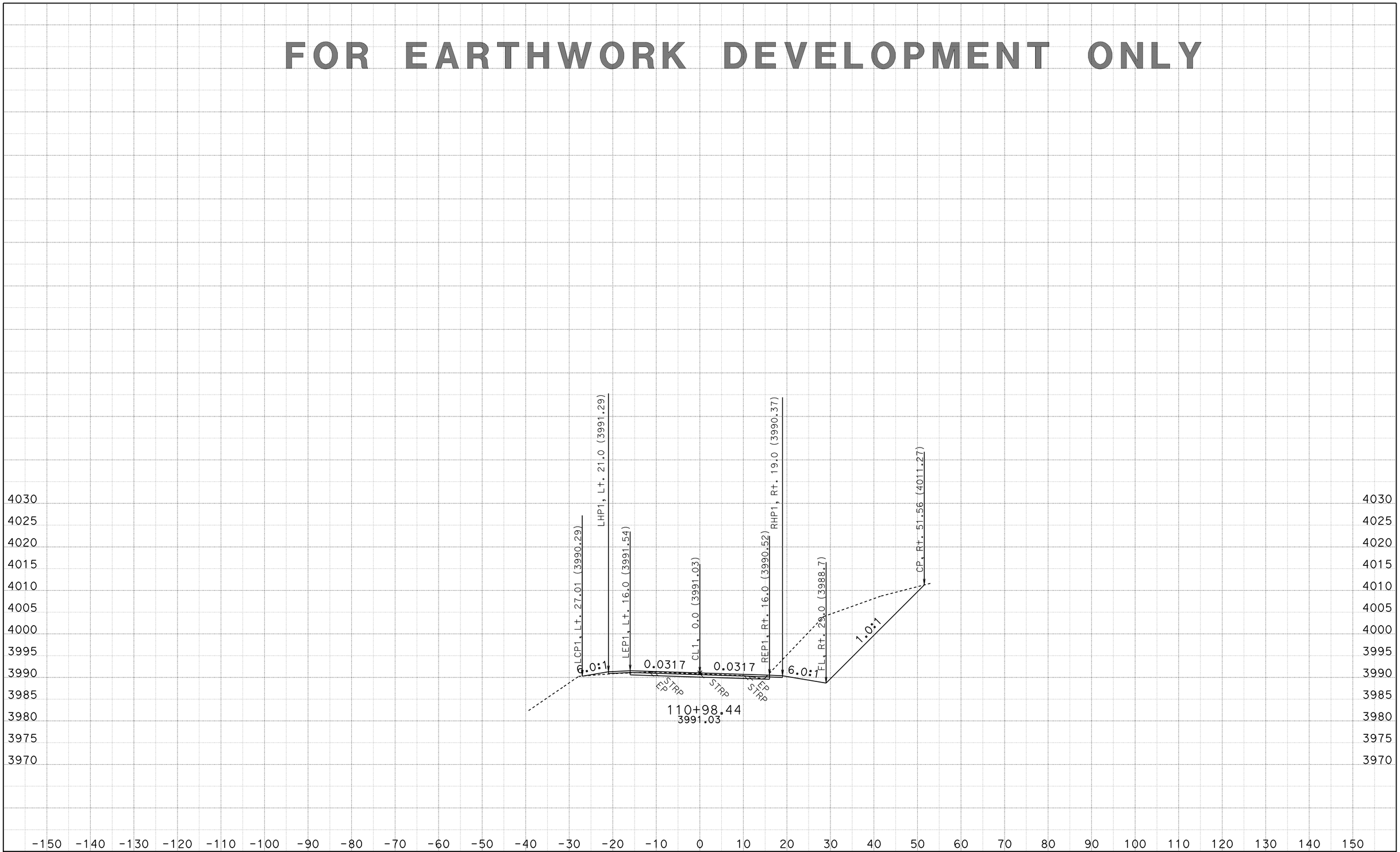

CREATED BY: R.PRINS
DATE: 10/28/2009
KC Project: 2E060 File: D:\2e060\surveys\2E060\a1_fg.ear

CONTRACT: 02-2E060
DIST/CO/RTE/PM: 02-Tri-36-PM36.7/37.1
PROJECT ID: Dubakella

SCALE: 1" = 10' Horiz.
1" = 10' Vert.

All Dimensions are US Survey Feet

A1
CROSS SECTIONS
SHEET 4 OF 95

FOR EARTHWORK DEVELOPMENT ONLY

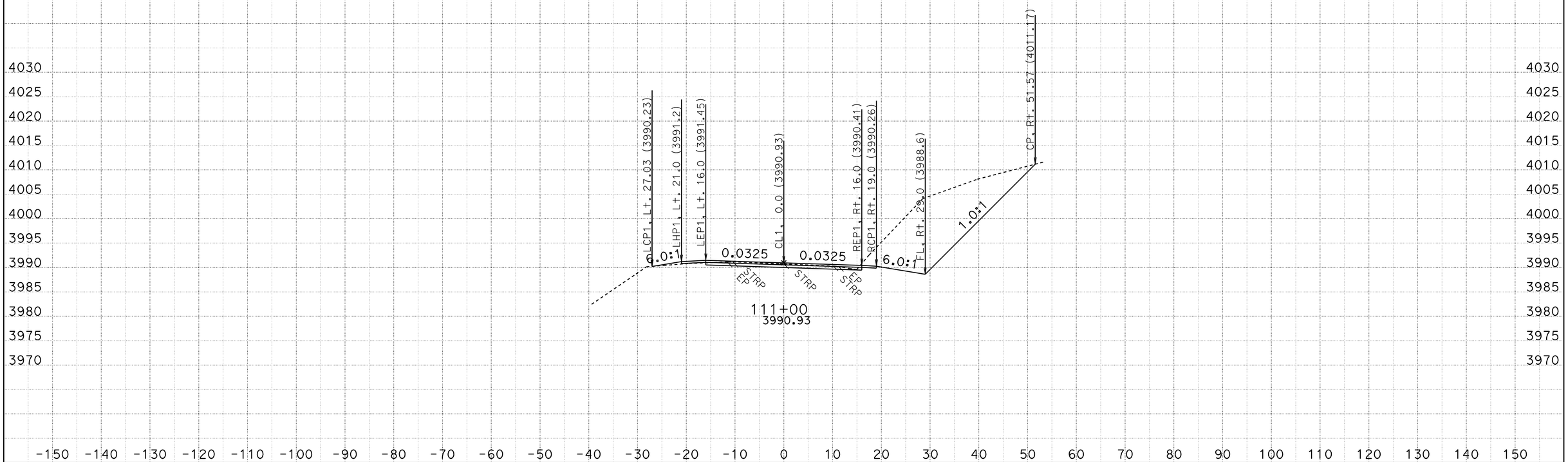

CREATED BY: R.PRINS
DATE: 10/28/2009
KC Project: 2E060 File: D:\2e060\surveys\2E060\a1_fg.ear

CONTRACT: 02-2E060
DIST/CO/RTE/PM: 02-Tri-36-PM36.7/37.1
PROJECT ID: Dubakella

SCALE: 1" = 10' Horiz.
1" = 10' Vert.

All Dimensions are US Survey Feet

A1
CROSS SECTIONS
SHEET 5 OF 95

FOR EARTHWORK DEVELOPMENT ONLY

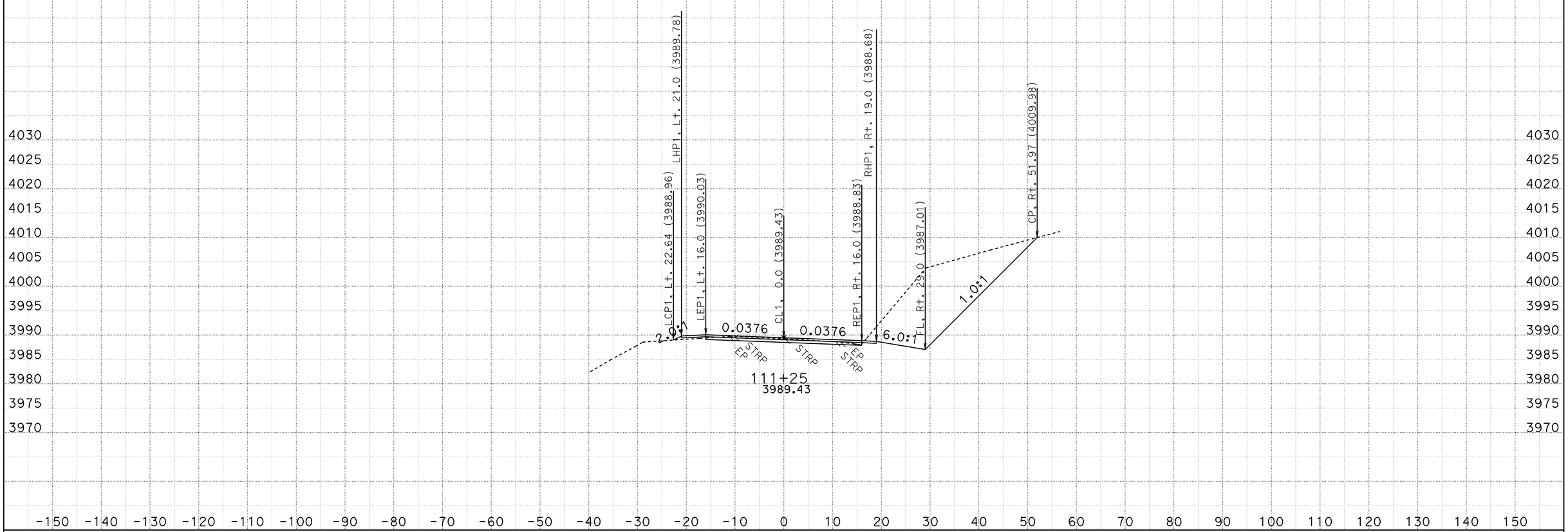

CREATED BY: R.PRINS
DATE: 10/28/2009
KC Project: 2E060 File: D:\2e060\surveys\2E060\a1_fg.ear

CONTRACT: 02-2E060
DIST/CO/RTE/PM: 02-Tri-36-PM36.7/37.1
PROJECT ID: Dubakella

SCALE: 1" = 10' Horiz.
1" = 10' Vert.

All Dimensions are US Survey Feet

A1
CROSS SECTIONS
SHEET 6 OF 95

FOR EARTHWORK DEVELOPMENT ONLY

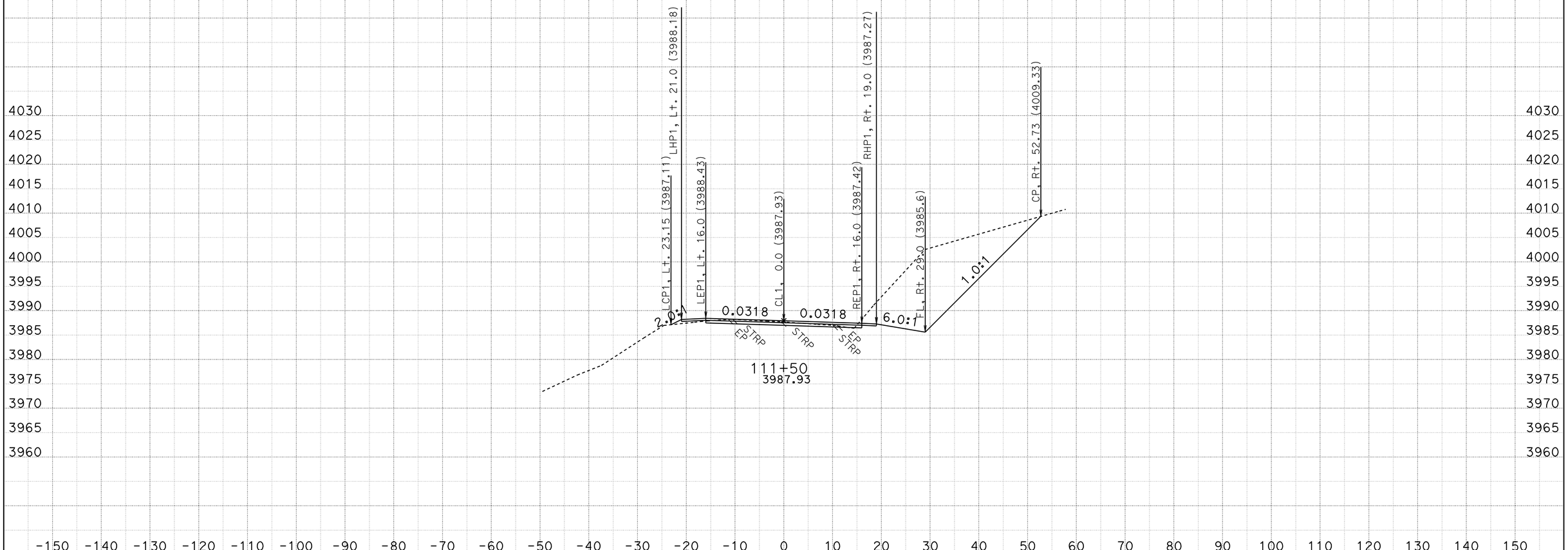

CREATED BY: R.PRINS
DATE: 10/28/2009
KC Project: 2E060 File: D:\2e060\surveys\2E060\a1_fg.ear

CONTRACT: 02-2E060
DIST/CO/RTE/PM: 02-Tri-36-PM36.7/37.1
PROJECT ID: Dubakella

SCALE: 1" = 10' Horiz.
1" = 10' Vert.

All Dimensions are US Survey Feet

A1
CROSS SECTIONS
SHEET 7 OF 95

FOR EARTHWORK DEVELOPMENT ONLY

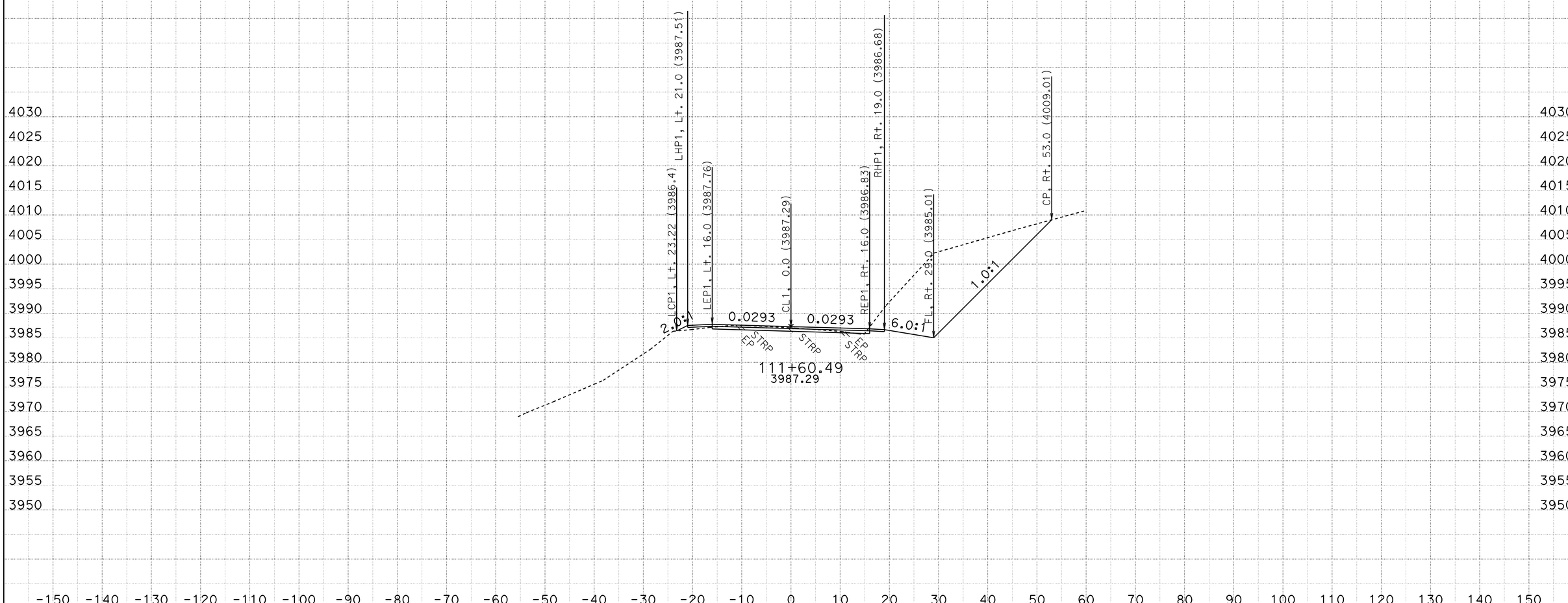

CREATED BY: R.PRINS
DATE: 10/28/2009
KC Project: 2E060 File: D:\2e060\surveys\2E060\a1_fg.ear

CONTRACT: 02-2E060
DIST/CO/RTE/PM: 02-Tri-36-PM36.7/37.1
PROJECT ID: Dubakella

SCALE: 1" = 10' Horiz.
1" = 10' Vert.

All Dimensions are US Survey Feet

A1
CROSS SECTIONS
SHEET 8 OF 95

FOR EARTHWORK DEVELOPMENT ONLY

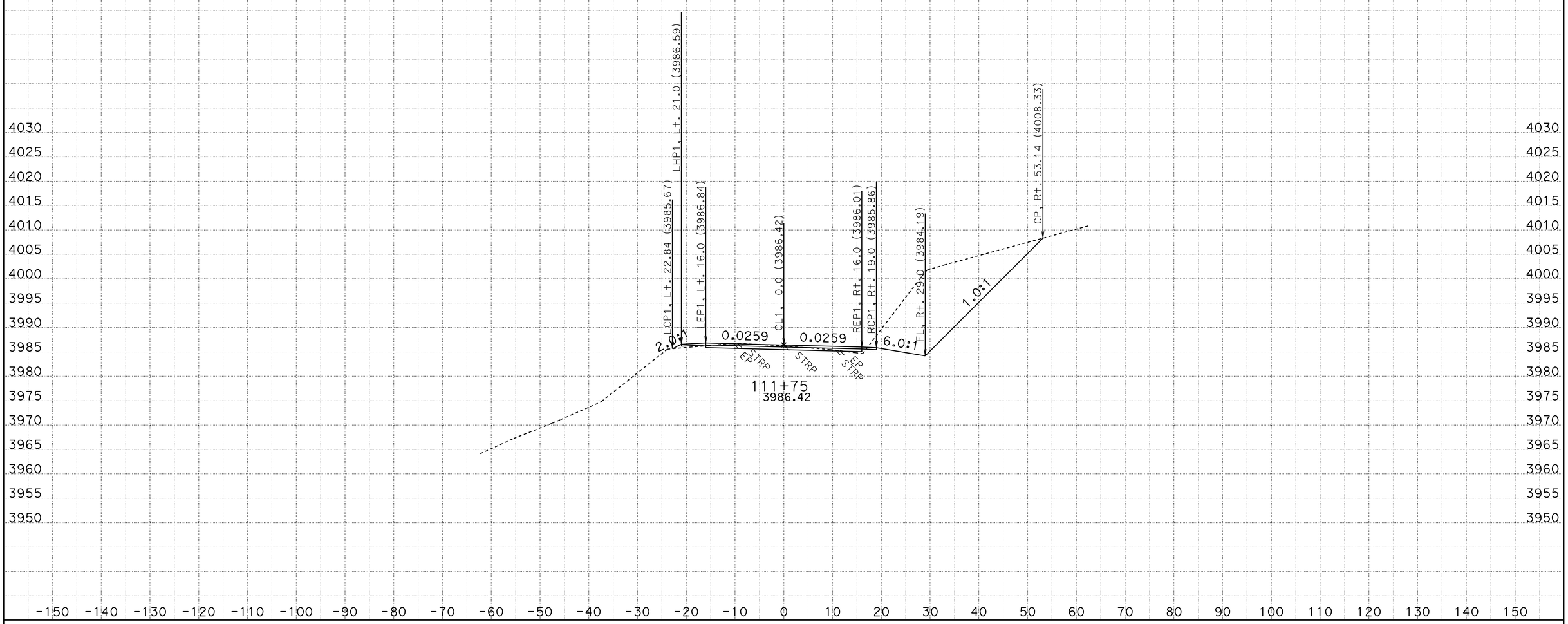

CREATED BY: R.PRINS
DATE: 10/28/2009
KC Project: 2E060 File: D:\2e060\surveys\2E060\a1_fg.ear

CONTRACT: 02-2E060
DIST/CO/RTE/PM: 02-Tri-36-PM36.7/37.1
PROJECT ID: Dubakella

SCALE: 1" = 10' Horiz.
1" = 10' Vert.

All Dimensions are US Survey Feet

A1
CROSS SECTIONS
SHEET 9 OF 95

FOR EARTHWORK DEVELOPMENT ONLY

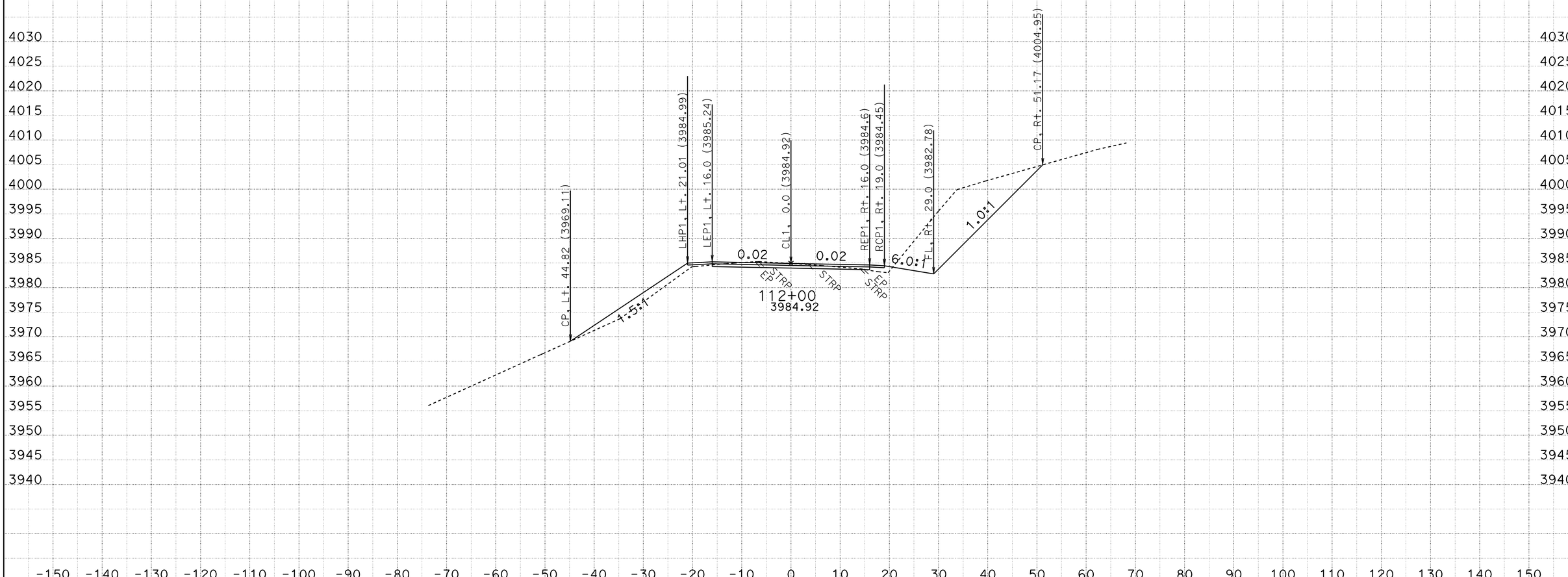

CREATED BY: R.PRINS
DATE: 10/28/2009
KC Project: 2E060 File: D:\2e060\surveys\2E060\a1_fg.ear

CONTRACT: 02-2E060
DIST/CO/RTE/PM: 02-Tri-36-PM36.7/37.1
PROJECT ID: Dubakella

SCALE: 1" = 10' Horiz.
1" = 10' Vert.

All Dimensions are US Survey Feet

A1
CROSS SECTIONS
SHEET 10 OF 95

FOR EARTHWORK DEVELOPMENT ONLY

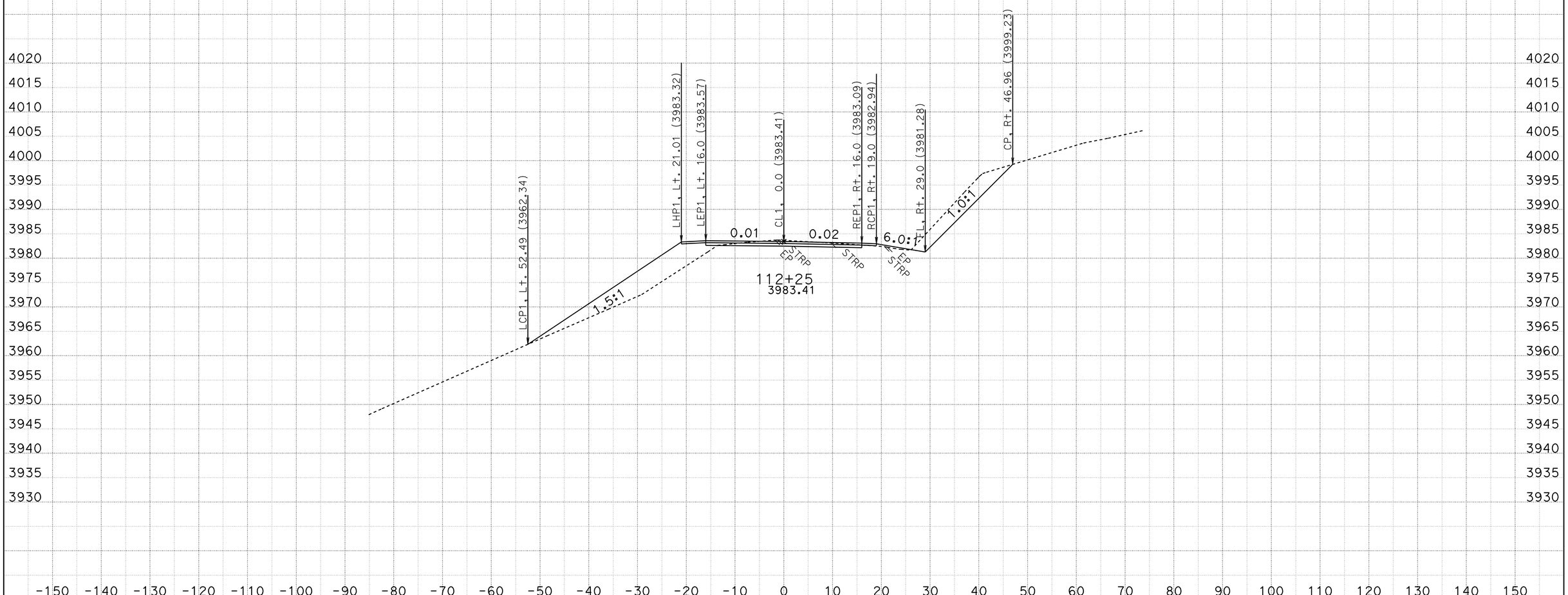

CREATED BY: R.PRINS
DATE: 10/28/2009
KC Project: 2E060 File: D:\2e060\surveys\2E060\a1_fg.ear

CONTRACT: 02-2E060
DIST/CO/RTE/PM: 02-Tri-36-PM36.7/37.1
PROJECT ID: Dubakella

SCALE: 1" = 10' Horiz.
1" = 10' Vert.

All Dimensions are US Survey Feet

A1
CROSS SECTIONS
SHEET 11 OF 95

FOR EARTHWORK DEVELOPMENT ONLY

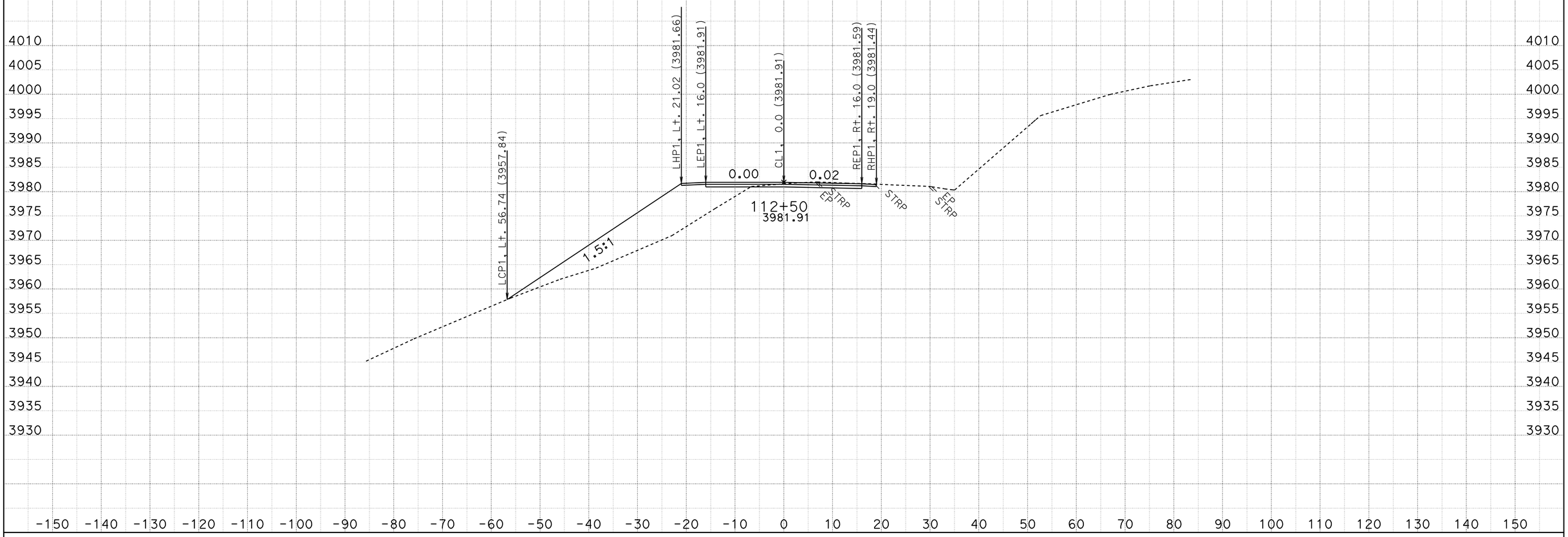

CREATED BY: R.PRINS
DATE: 10/28/2009
KC Project: 2E060 File: D:\2e060\surveys\2E060\a1_fg.ear

CONTRACT: 02-2E060
DIST/CO/RTE/PM: 02-Tri-36-PM36.7/37.1
PROJECT ID: Dubakella

SCALE: 1" = 10' Horiz.
1" = 10' Vert.

All Dimensions are US Survey Feet

A1
CROSS SECTIONS
SHEET 12 OF 95

FOR EARTHWORK DEVELOPMENT ONLY

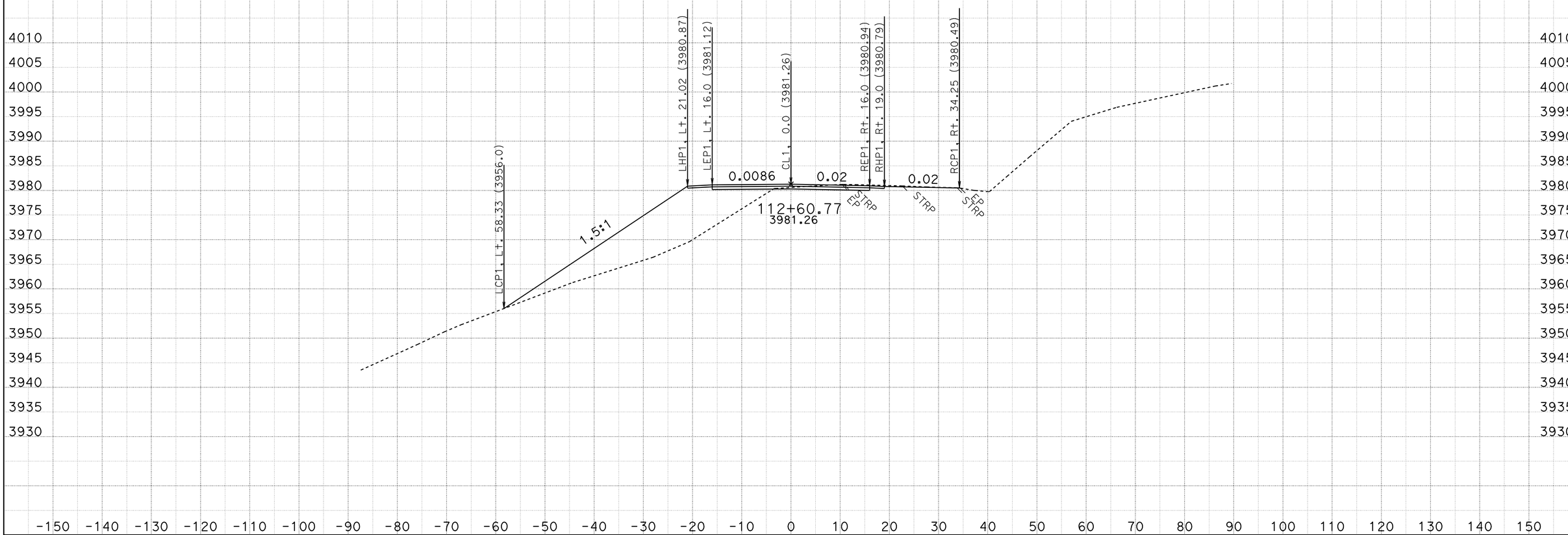

CREATED BY: R.PRINS
DATE: 10/28/2009
KC Project: 2E060 File: D:\2e060\surveys\2E060\a1_fg.ear

CONTRACT: 02-2E060
DIST/CO/RTE/PM: 02-Tri-36-PM36.7/37.1
PROJECT ID: Dubakella

SCALE: 1" = 10' Horiz.
1" = 10' Vert.

All Dimensions are US Survey Feet

A1
CROSS SECTIONS
SHEET 13 OF 95

FOR EARTHWORK DEVELOPMENT ONLY

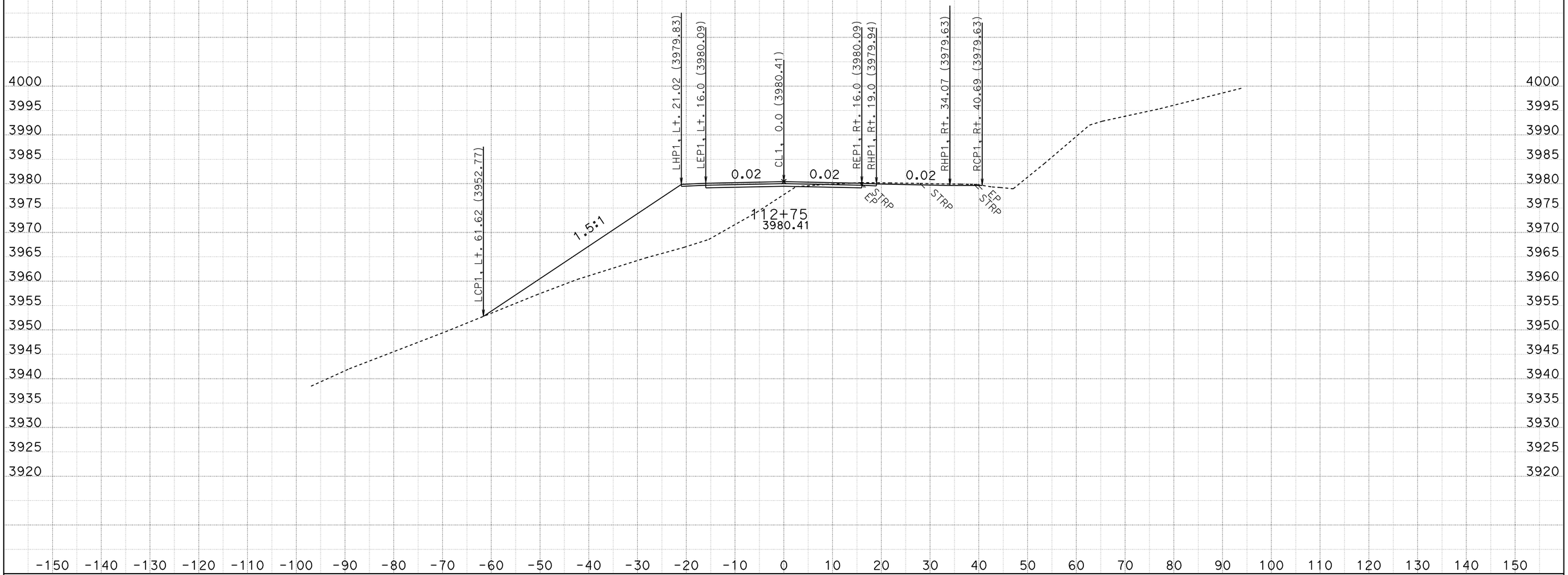

CREATED BY: R.PRINS
DATE: 10/28/2009
KC Project: 2E060 File: D:\2e060\surveys\2E060\a1_fg.ear

CONTRACT: 02-2E060
DIST/CO/RTE/PM: 02-Tri-36-PM36.7/37.1
PROJECT ID: Dubakella

SCALE: 1" = 10' Horiz.
1" = 10' Vert.

All Dimensions are US Survey Feet

A1
CROSS SECTIONS
SHEET 14 OF 95

FOR EARTHWORK DEVELOPMENT ONLY

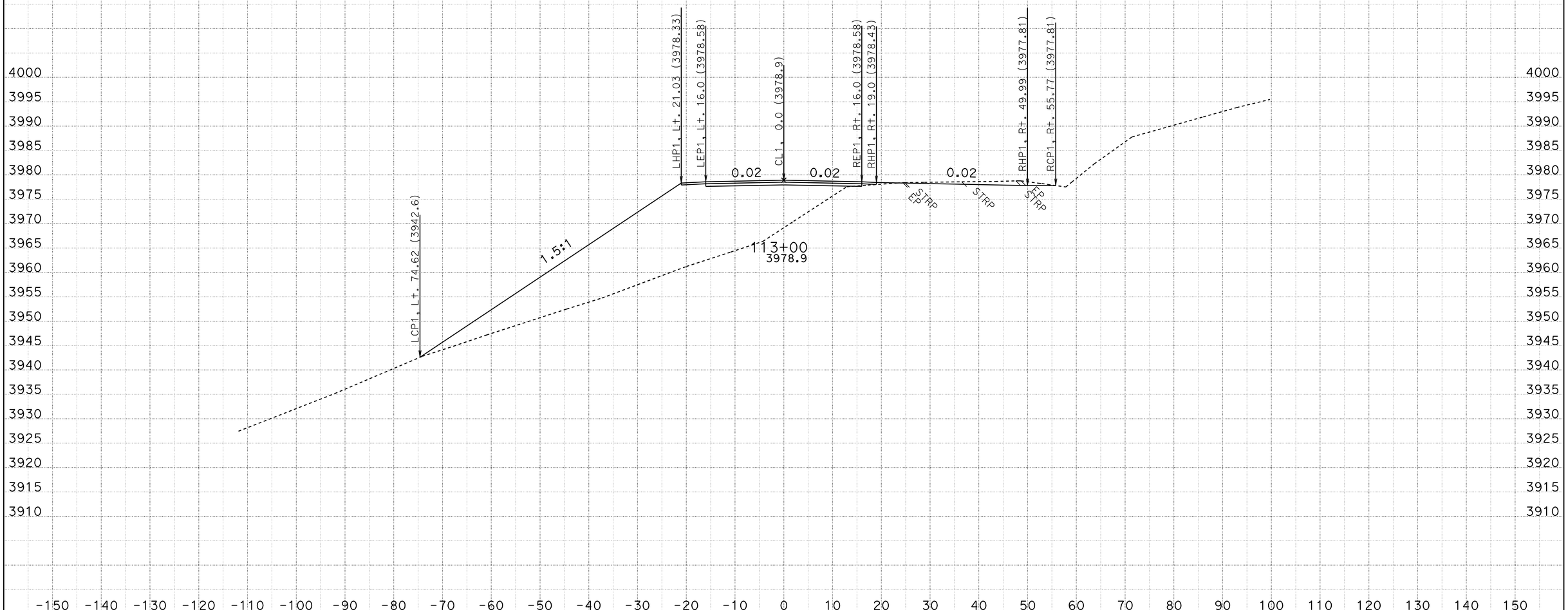

CREATED BY: R.PRINS
DATE: 10/28/2009
KC Project: 2E060 File: D:\2e060\surveys\2E060\a1_fg.ear

CONTRACT: 02-2E060
DIST/CO/RTE/PM: 02-Tri-36-PM36.7/37.1
PROJECT ID: Dubakella

SCALE: 1" = 10' Horiz.
1" = 10' Vert.

All Dimensions are US Survey Feet

A1
CROSS SECTIONS
SHEET 15 OF 95

FOR EARTHWORK DEVELOPMENT ONLY

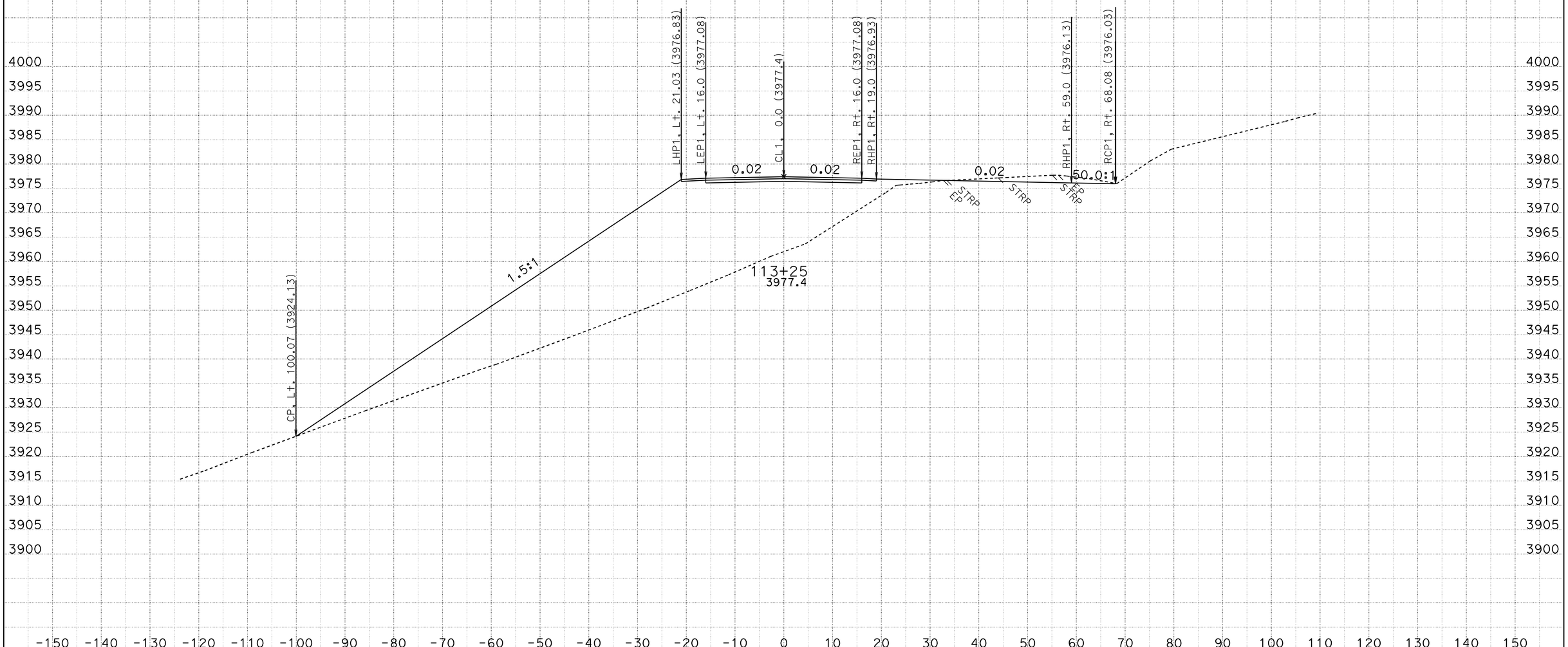

CREATED BY: R.PRINS
DATE: 10/28/2009
KC Project: 2E060 File: D:\2e060\surveys\2E060\a1_fg.ear

CONTRACT: 02-2E060
DIST/CO/RTE/PM: 02-Tri-36-PM36.7/37.1
PROJECT ID: Dubakella

SCALE: 1" = 10' Horiz.
1" = 10' Vert.

All Dimensions are US Survey Feet

A1
CROSS SECTIONS
SHEET 16 OF 95

FOR EARTHWORK DEVELOPMENT ONLY

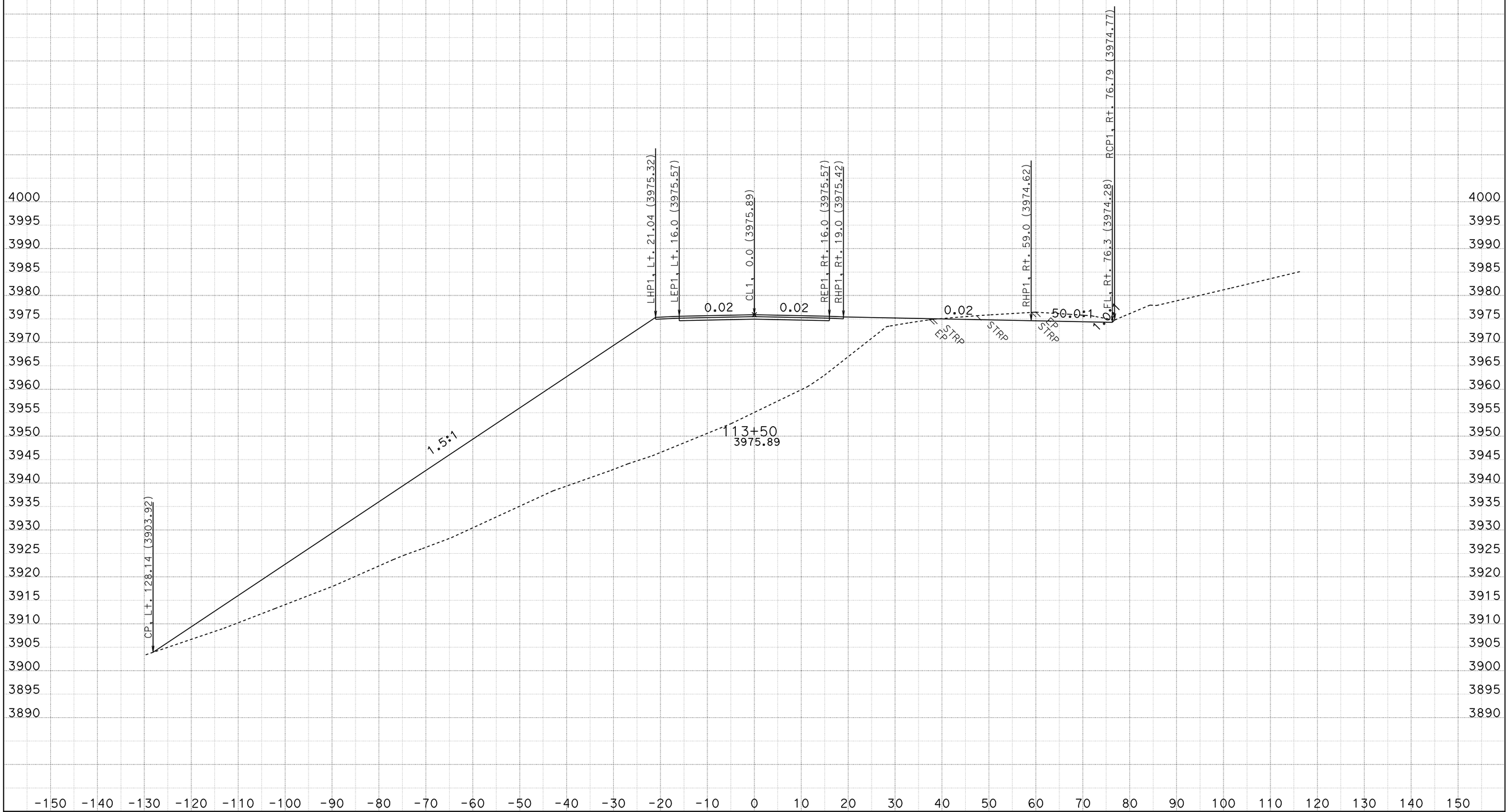

CREATED BY: R.PRINS
DATE: 10/28/2009
KC Project: 2E060 File: D:\2e060\surveys\2E060\a1_fg.ear

CONTRACT: 02-2E060
DIST/CO/RTE/PM: 02-Tri-36-PM36.7/37.1
PROJECT ID: Dubakella

SCALE: 1" = 10' Horiz.
1" = 10' Vert.

All Dimensions are US Survey Feet

A1
CROSS SECTIONS
SHEET 17 OF 95

FOR EARTHWORK DEVELOPMENT ONLY

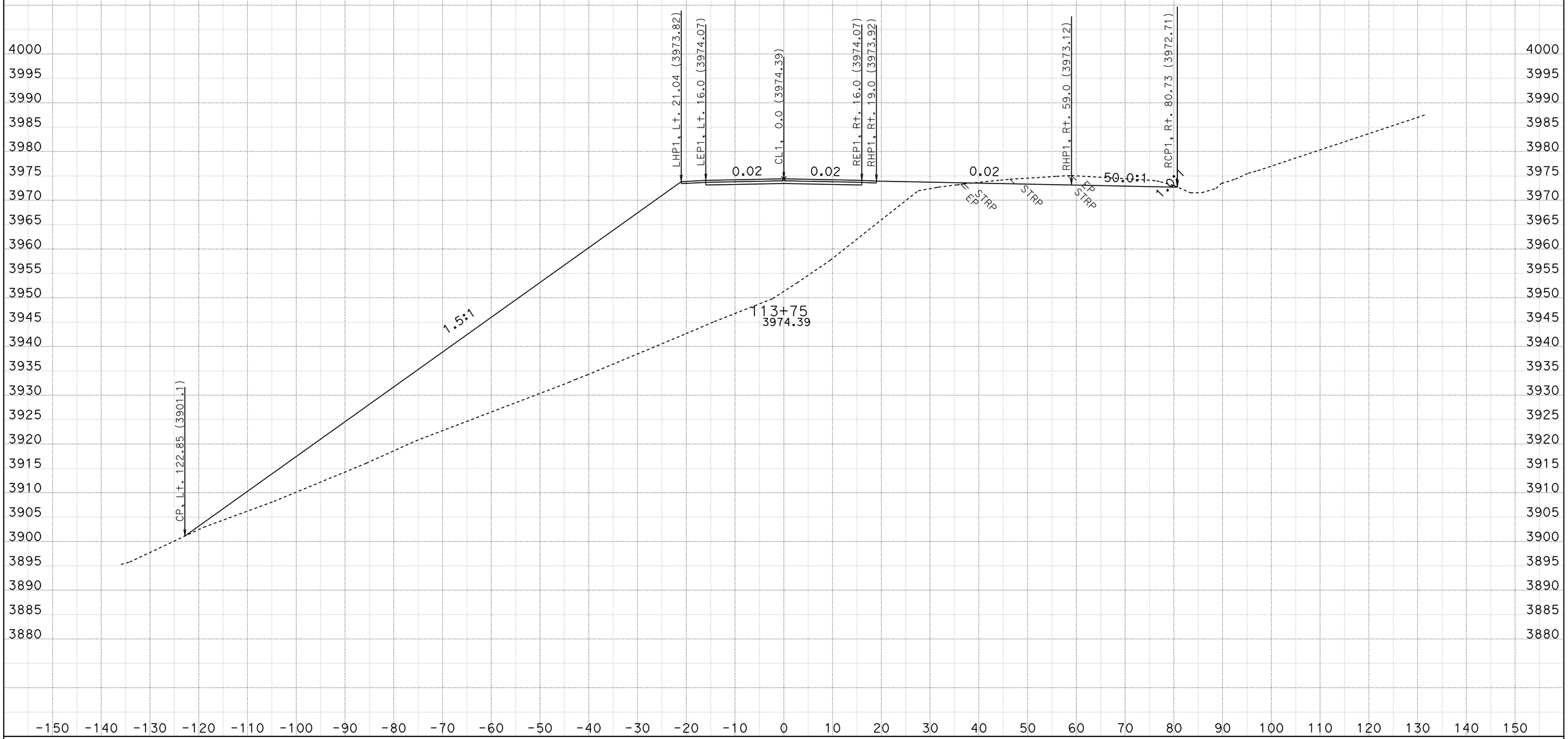

CREATED BY: R.PRINS
DATE: 10/28/2009
KC Project: 2E060 File: D:\2e060\surveys\2E060\a1_fg.ear

CONTRACT: 02-2E060
DIST/CO/RTE/PM: 02-Tri-36-PM36.7/37.1
PROJECT ID: Dubakella

SCALE: 1" = 10' Horiz.
1" = 10' Vert.

All Dimensions are US Survey Feet

A1
CROSS SECTIONS
SHEET 18 OF 95

FOR EARTHWORK DEVELOPMENT ONLY

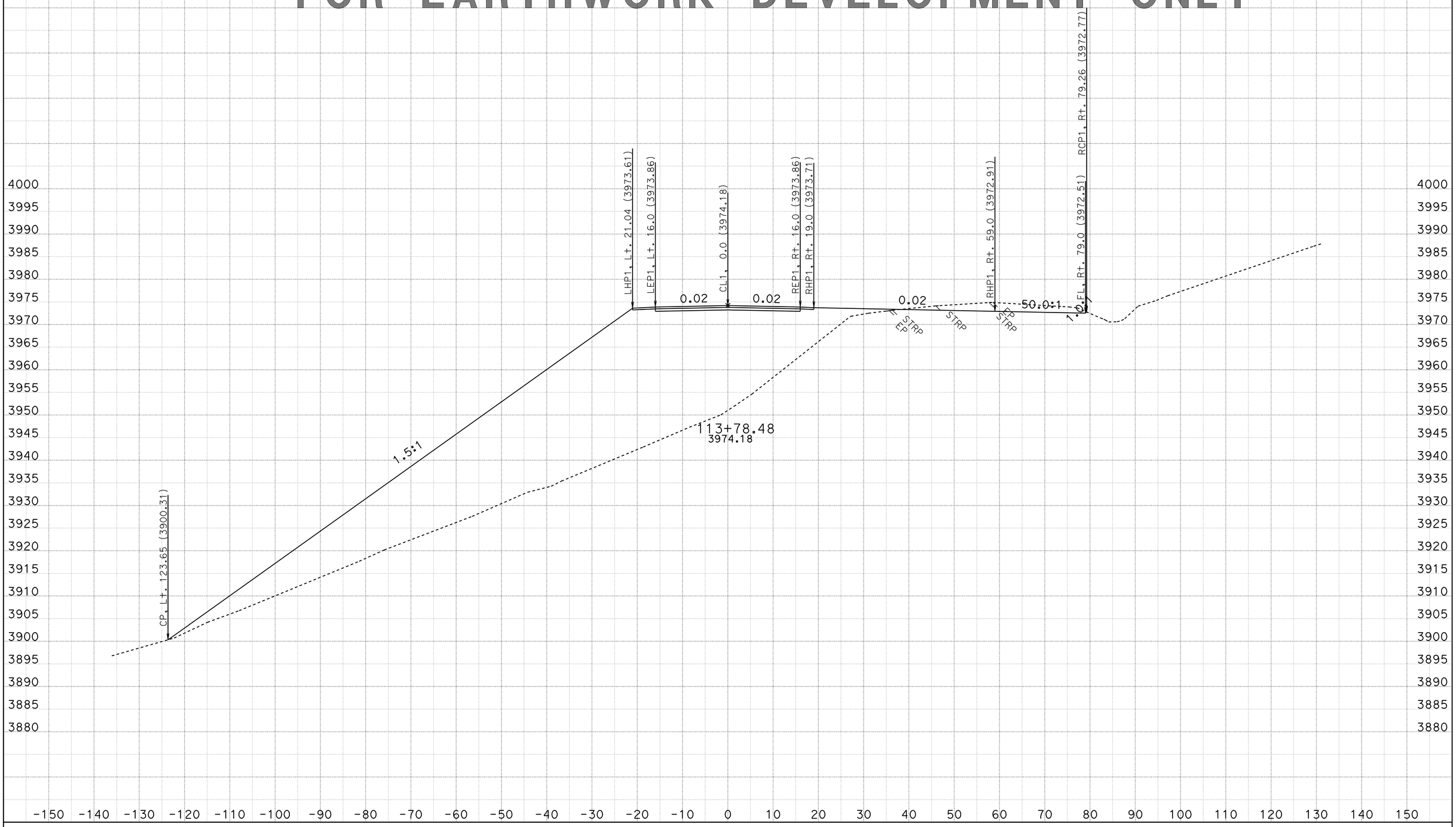

CREATED BY: R.PRINS
DATE: 10/28/2009
KC Project: 2E060 File: D:\2e060\surveys\2E060\a1_fg.ear

CONTRACT: 02-2E060
DIST/CO/RTE/PM: 02-Tri-36-PM36.7/37.1
PROJECT ID: Dubakella

SCALE: 1" = 10' Horiz.
1" = 10' Vert.

All Dimensions are US Survey Feet

A1
CROSS SECTIONS
SHEET 19 OF 95

FOR EARTHWORK DEVELOPMENT ONLY

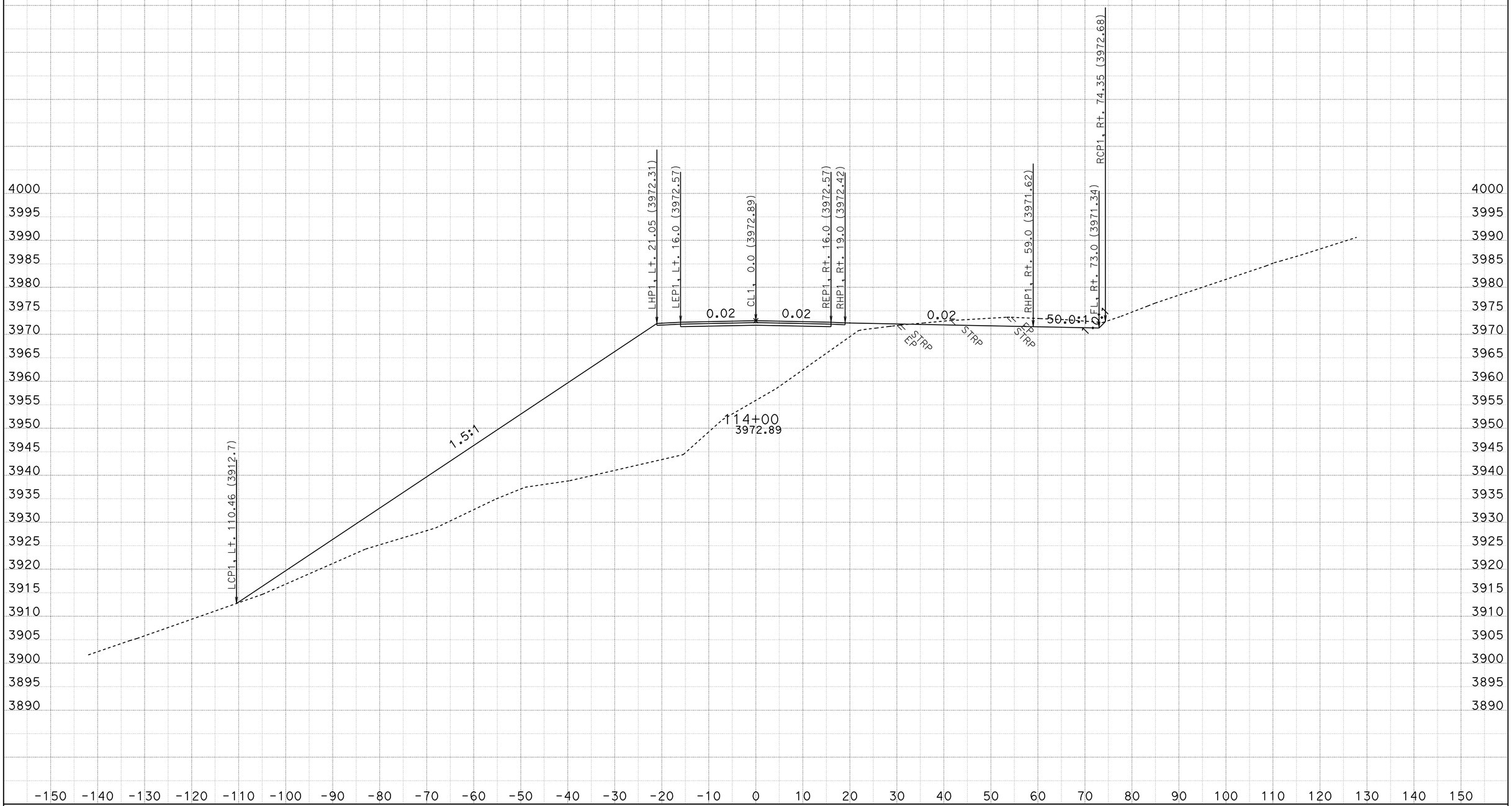

CREATED BY: R.PRINS
DATE: 10/28/2009
KC Project: 2E060 File: D:\2e060\surveys\2E060\a1_fg.ear

CONTRACT: 02-2E060
DIST/CO/RTE/PM: 02-Tri-36-PM36.7/37.1
PROJECT ID: Dubakella

SCALE: 1" = 10' Horiz.
1" = 10' Vert.

All Dimensions are US Survey Feet

A1
CROSS SECTIONS
SHEET 20 OF 95

FOR EARTHWORK DEVELOPMENT ONLY

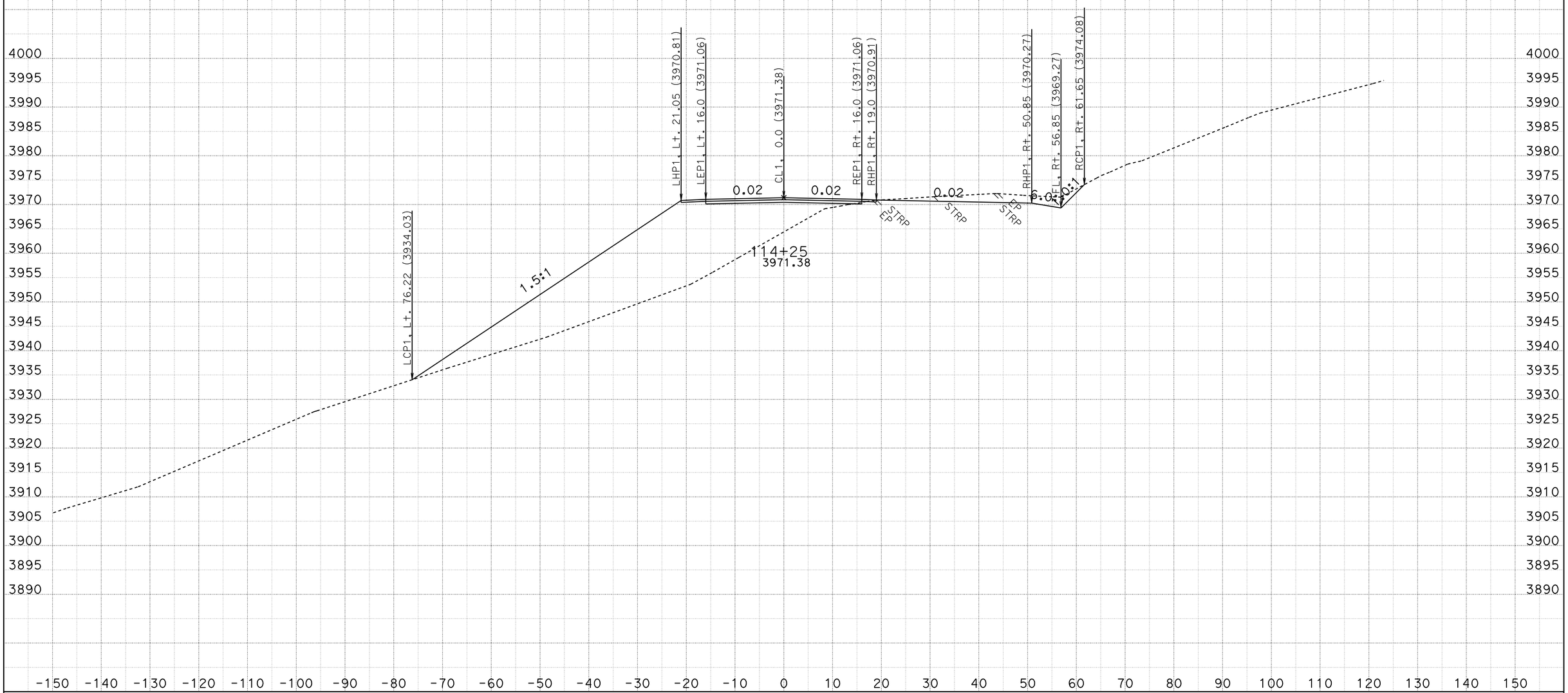

CREATED BY: R.PRINS
DATE: 10/28/2009
KC Project: 2E060 File: D:\2e060\surveys\2E060\a1_fg.ear

CONTRACT: 02-2E060
DIST/CO/RTE/PM: 02-Tri-36-PM36.7/37.1
PROJECT ID: Dubakella

SCALE: 1" = 10' Horiz.
1" = 10' Vert.

All Dimensions are US Survey Feet

A1
CROSS SECTIONS
SHEET 21 OF 95

FOR EARTHWORK DEVELOPMENT ONLY

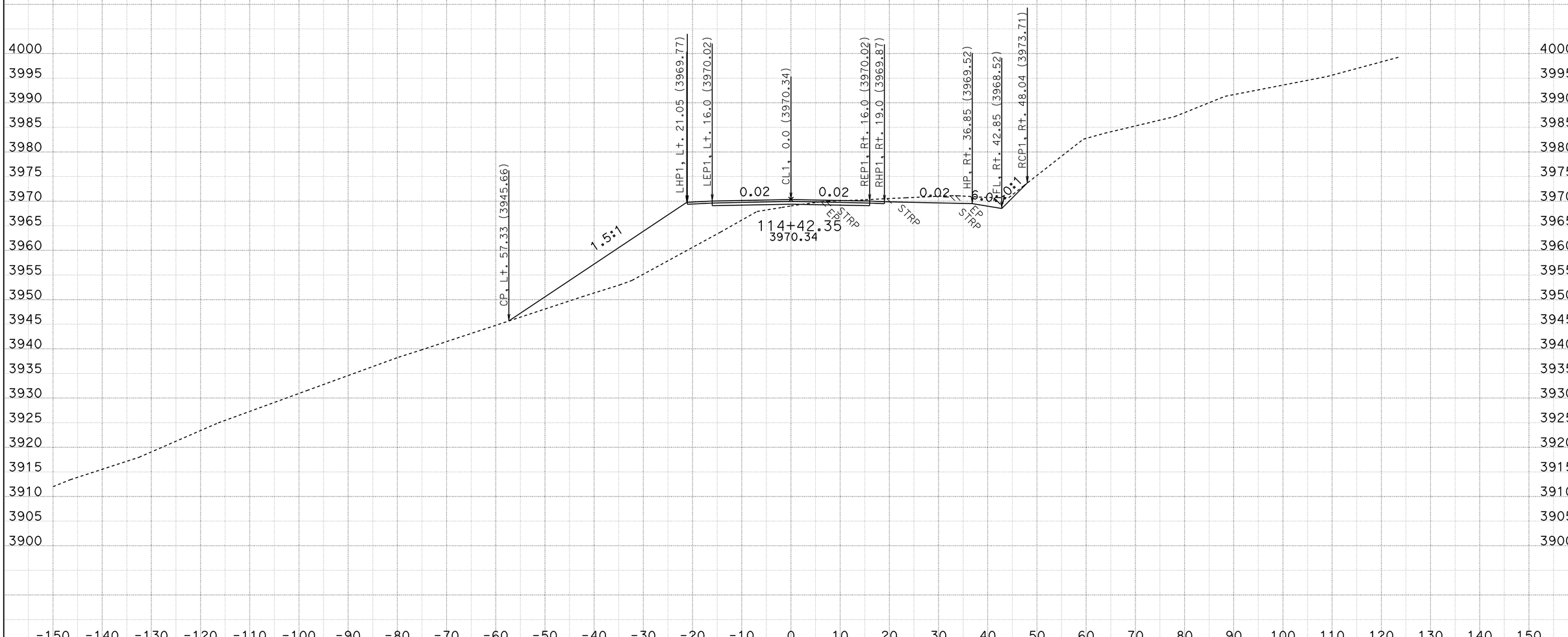

CREATED BY: R.PRINS
DATE: 10/28/2009
KC Project: 2E060 File: D:\2e060\surveys\2E060\a1_fg.ear

CONTRACT: 02-2E060
DIST/CO/RTE/PM: 02-Tri-36-PM36.7/37.1
PROJECT ID: Dubakella

SCALE: 1" = 10' Horiz.
1" = 10' Vert.

All Dimensions are US Survey Feet

A1
CROSS SECTIONS
SHEET 22 OF 95

FOR EARTHWORK DEVELOPMENT ONLY

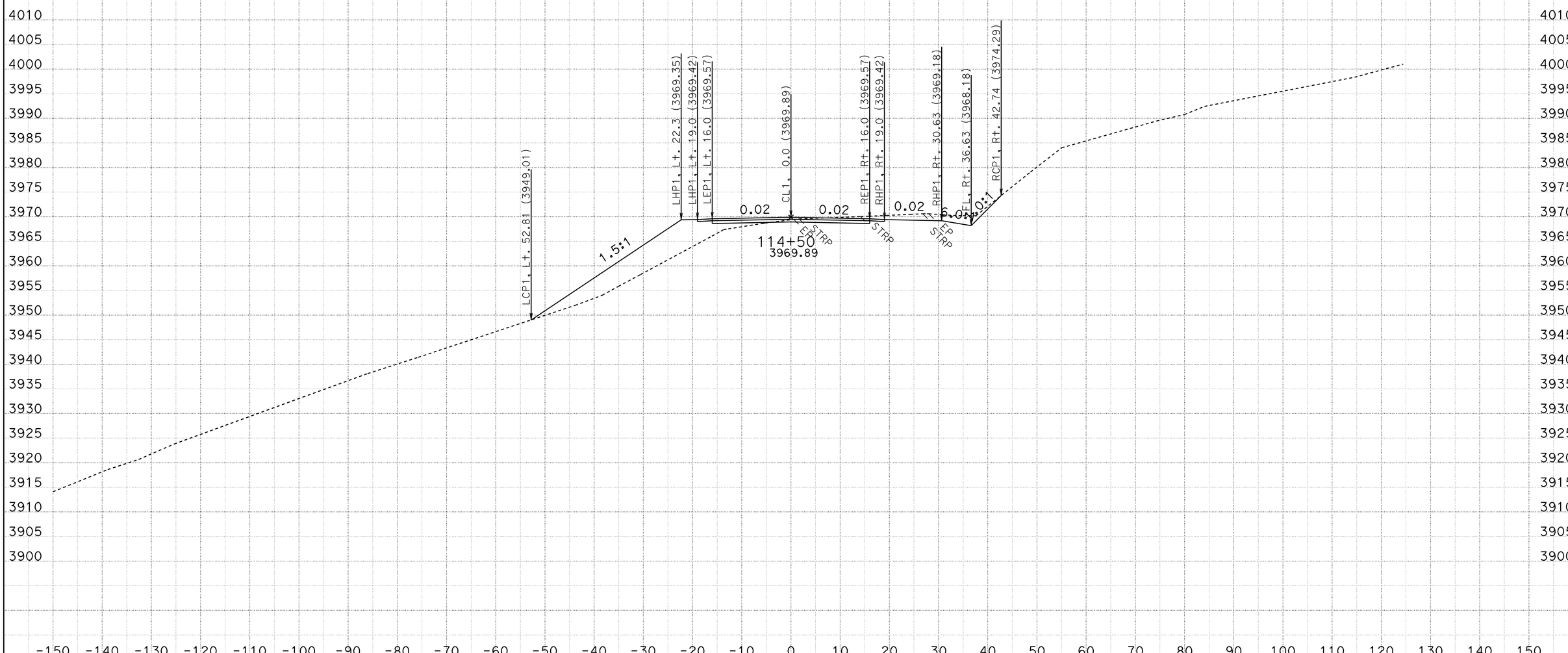

CREATED BY: R.PRINS
DATE: 10/28/2009
KC Project: 2E060 File: D:\2e060\surveys\2E060\a1_fg.ear

CONTRACT: 02-2E060
DIST/CO/RTE/PM: 02-Tri-36-PM36.7/37.1
PROJECT ID: Dubakella

SCALE: 1" = 10' Horiz.
1" = 10' Vert.

All Dimensions are US Survey Feet

A1
CROSS SECTIONS
SHEET 23 OF 95

FOR EARTHWORK DEVELOPMENT ONLY

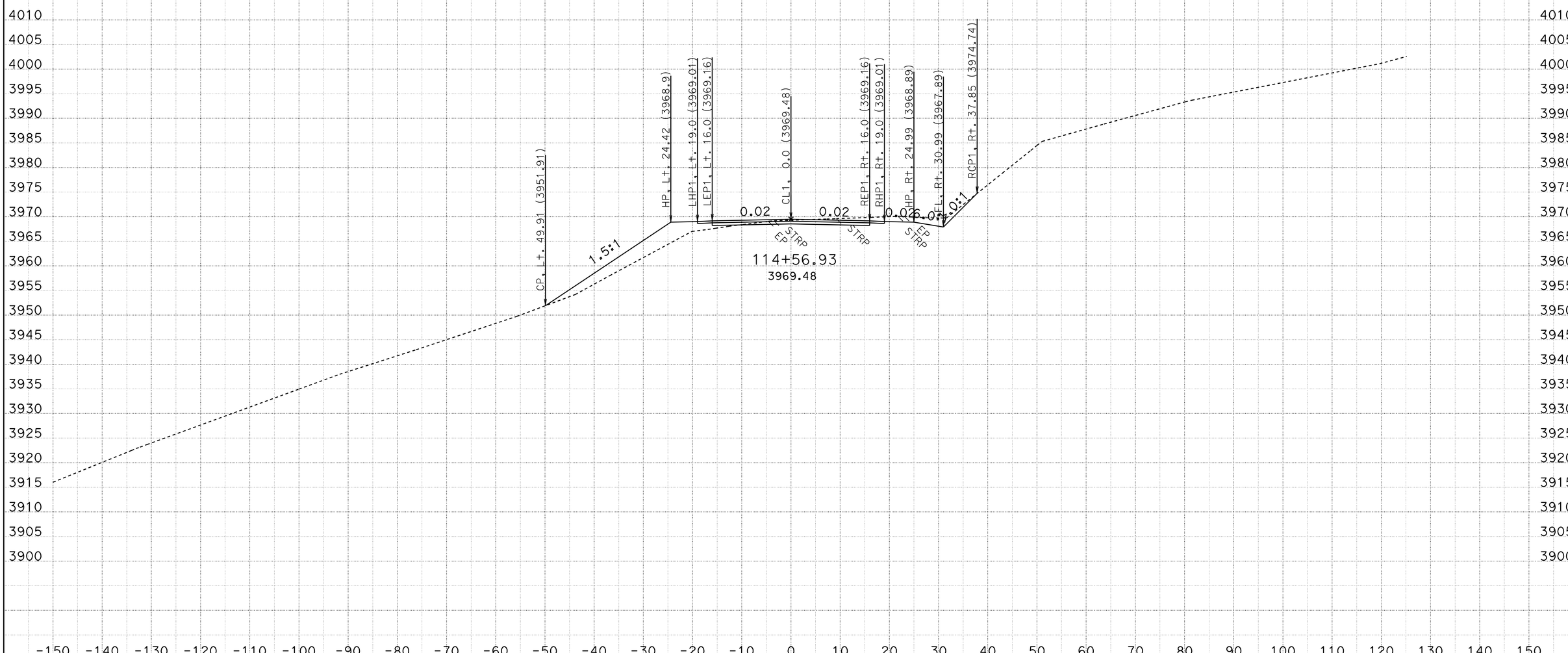

CREATED BY: R.PRINS
DATE: 10/28/2009
KC Project: 2E060 File: D:\2e060\surveys\2E060\a1_fg.ear

CONTRACT: 02-2E060
DIST/CO/RTE/PM: 02-Tri-36-PM36.7/37.1
PROJECT ID: Dubakella

SCALE: 1" = 10' Horiz.
1" = 10' Vert.

All Dimensions are US Survey Feet

A1
CROSS SECTIONS
SHEET 24 OF 95

FOR EARTHWORK DEVELOPMENT ONLY

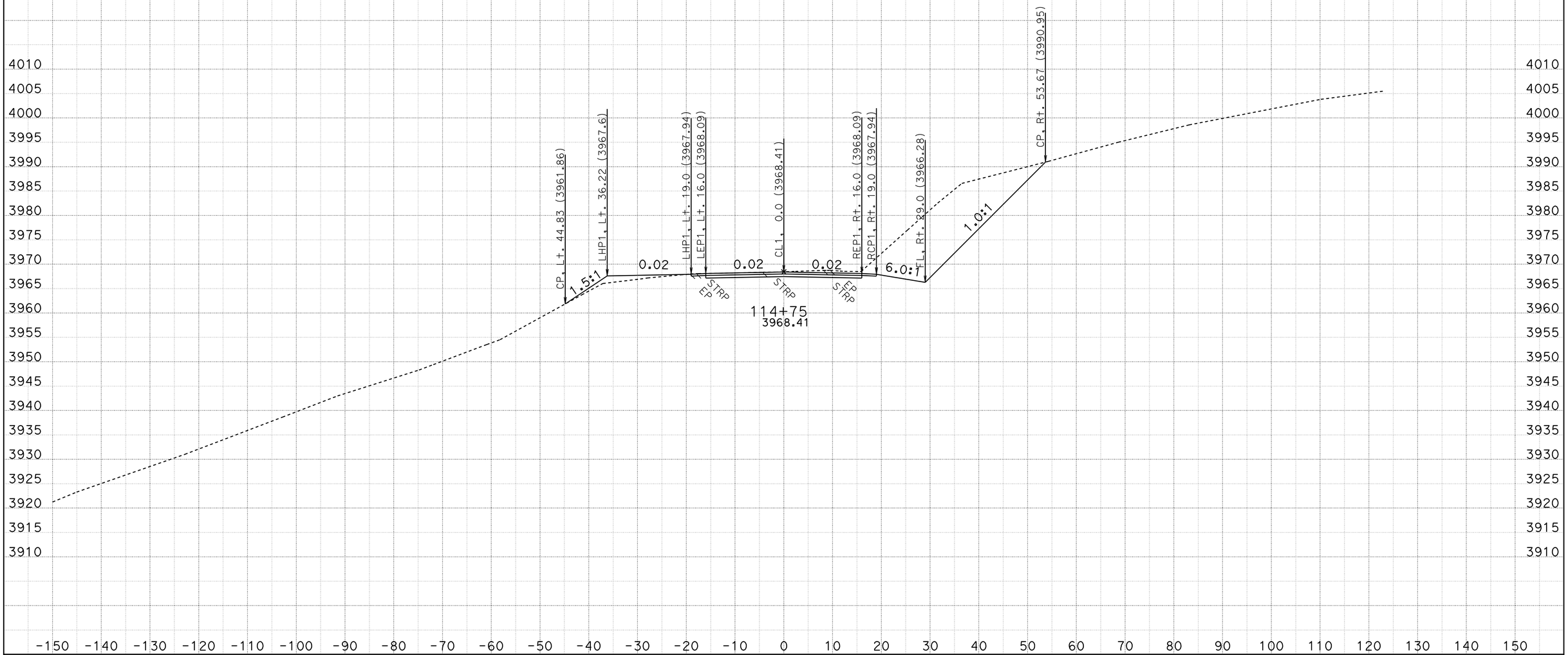

CREATED BY: R.PRINS
DATE: 10/28/2009
KC Project: 2E060 File: D:\2e060\surveys\2E060\a1_fg.ear

CONTRACT: 02-2E060
DIST/CO/RTE/PM: 02-Tri-36-PM36.7/37.1
PROJECT ID: Dubakella

SCALE: 1" = 10' Horiz.
1" = 10' Vert.

All Dimensions are US Survey Feet

A1
CROSS SECTIONS
SHEET 25 OF 95

FOR EARTHWORK DEVELOPMENT ONLY

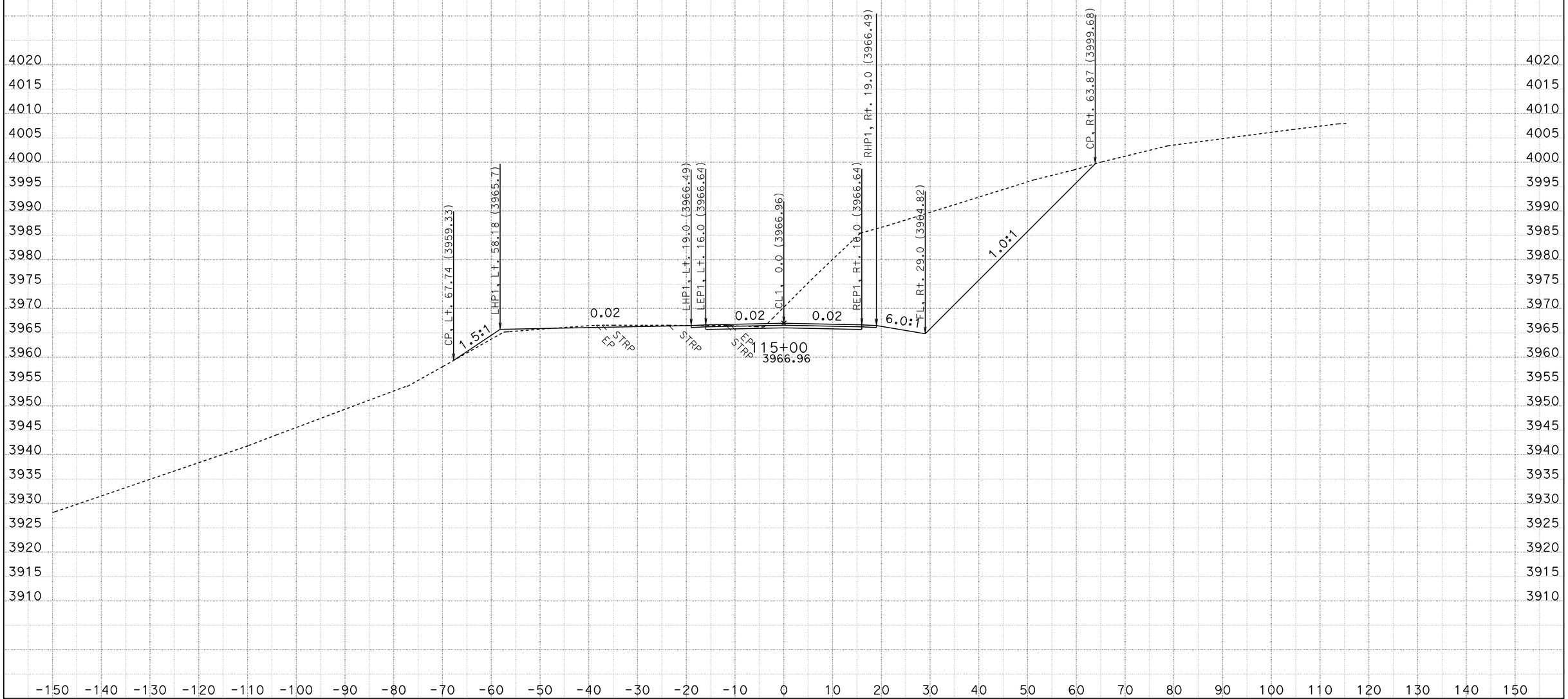

CREATED BY: R.PRINS
DATE: 10/28/2009
KC Project: 2E060 File: D:\2e060\surveys\2E060\a1_fg.ear

CONTRACT: 02-2E060
DIST/CO/RTE/PM: 02-Tri-36-PM36.7/37.1
PROJECT ID: Dubakella

SCALE: 1" = 10' Horiz.
1" = 10' Vert.

All Dimensions are US Survey Feet

A1
CROSS SECTIONS
SHEET 26 OF 95

FOR EARTHWORK DEVELOPMENT ONLY

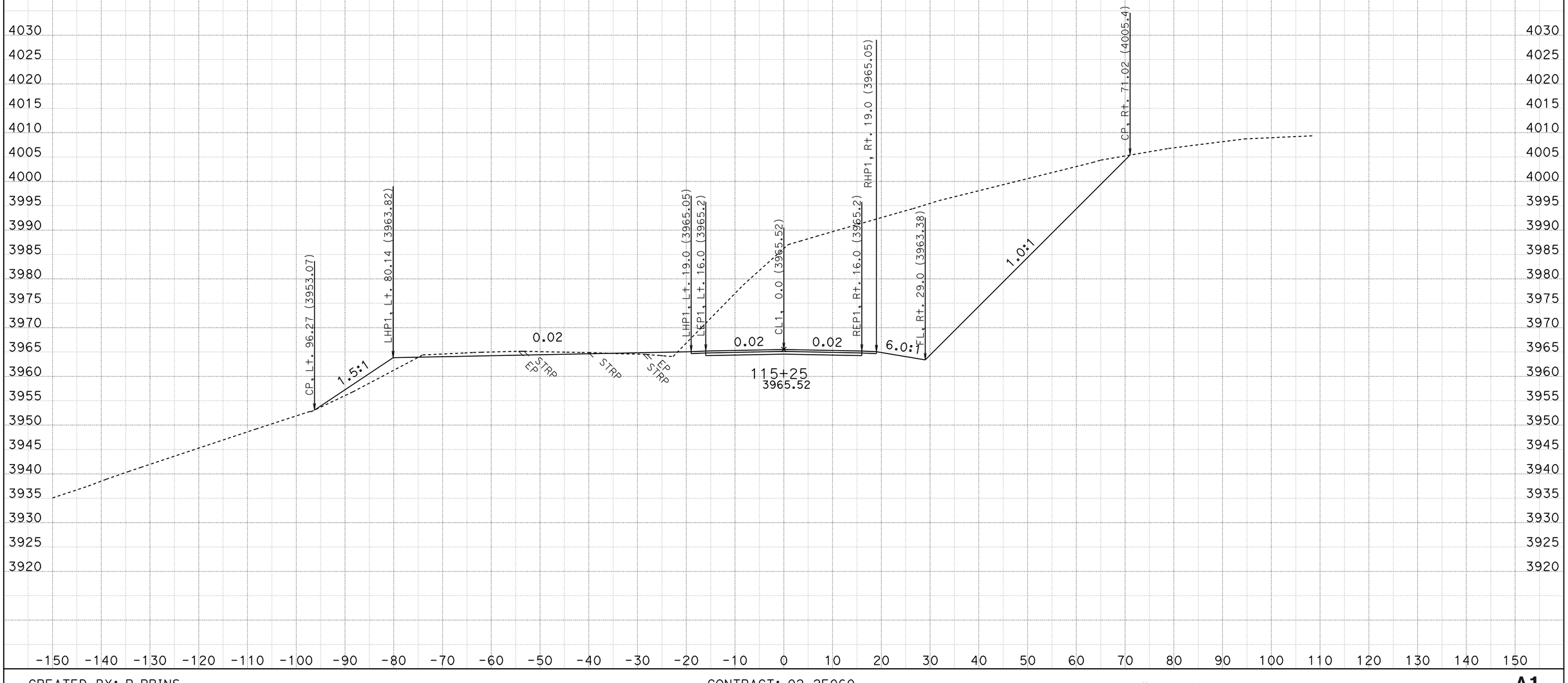

CREATED BY: R.PRINS
DATE: 10/28/2009
KC Project: 2E060 File: D:\2e060\surveys\2E060\a1_fg.ear

CONTRACT: 02-2E060
DIST/CO/RTE/PM: 02-Tri-36-PM36.7/37.1
PROJECT ID: Dubakella

SCALE: 1" = 10' Horiz.
1" = 10' Vert.

All Dimensions are US Survey Feet

A1
CROSS SECTIONS
SHEET 27 OF 95

FOR EARTHWORK DEVELOPMENT ONLY

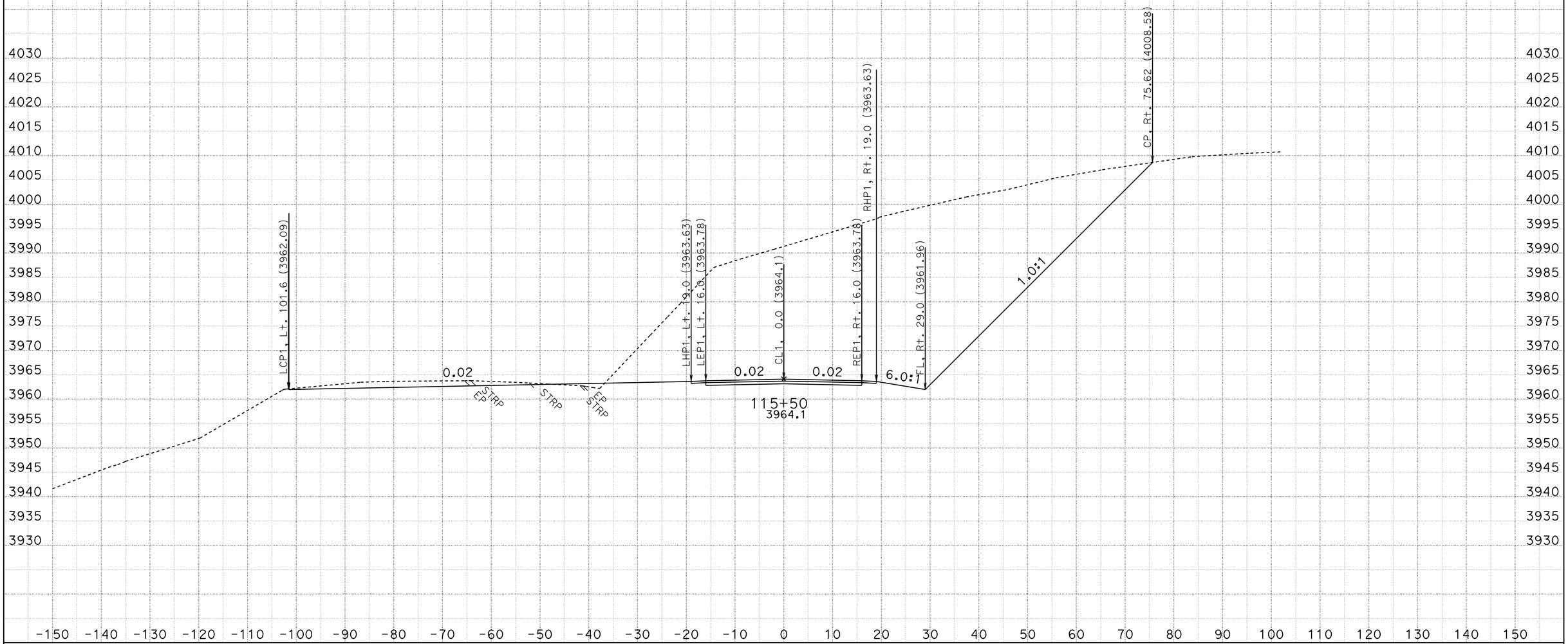

CREATED BY: R.PRINS
DATE: 10/28/2009
KC Project: 2E060 File: D:\2e060\surveys\2E060\a1_fg.ear

CONTRACT: 02-2E060
DIST/CO/RTE/PM: 02-Tri-36-PM36.7/37.1
PROJECT ID: Dubakella

SCALE: 1" = 10' Horiz.
1" = 10' Vert.

All Dimensions are US Survey Feet

A1
CROSS SECTIONS
SHEET 28 OF 95

FOR EARTHWORK DEVELOPMENT ONLY

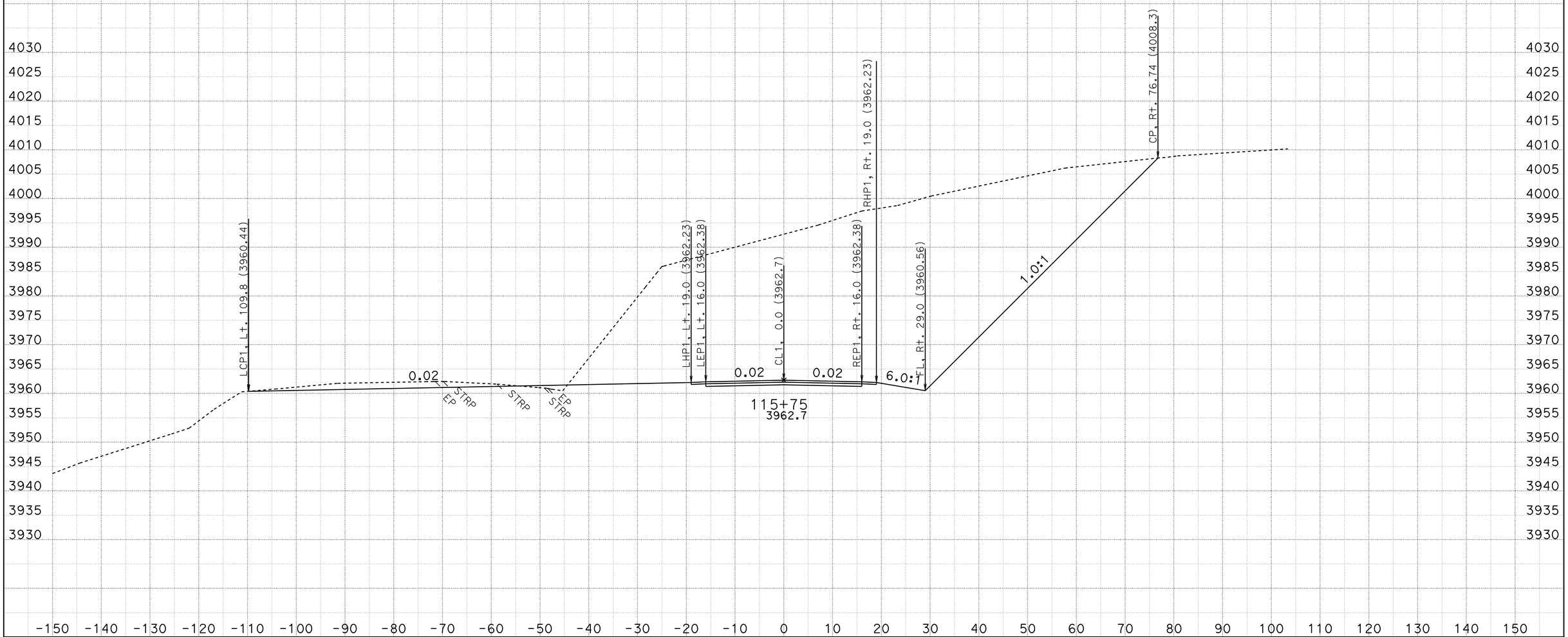

CREATED BY: R.PRINS
DATE: 10/28/2009
KC Project: 2E060 File: D:\2e060\surveys\2E060\a1_fg.ear

CONTRACT: 02-2E060
DIST/CO/RTE/PM: 02-Tri-36-PM36.7/37.1
PROJECT ID: Dubakella

SCALE: 1" = 10' Horiz.
1" = 10' Vert.

All Dimensions are US Survey Feet

A1
CROSS SECTIONS
SHEET 29 OF 95

FOR EARTHWORK DEVELOPMENT ONLY

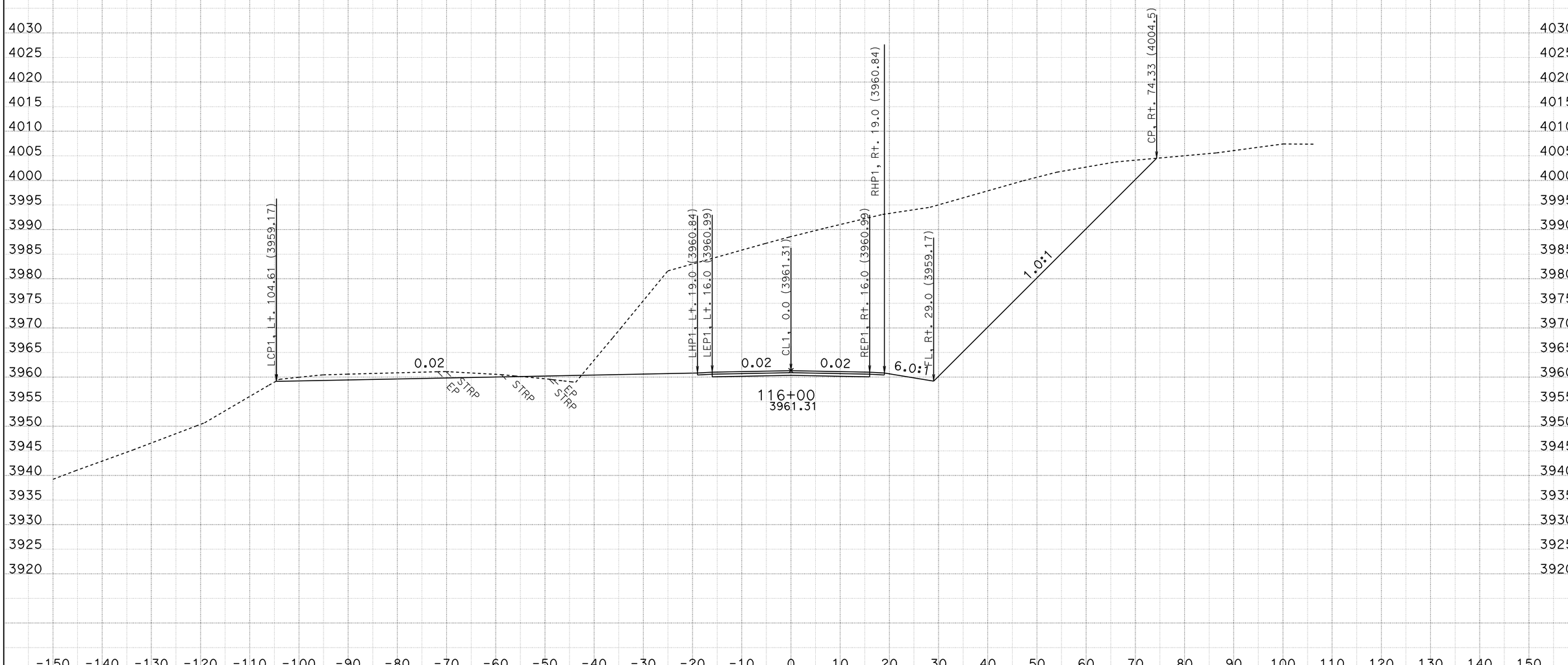

CREATED BY: R.PRINS
DATE: 10/28/2009
KC Project: 2E060 File: D:\2e060\surveys\2E060\a1_fg.ear

CONTRACT: 02-2E060
DIST/CO/RTE/PM: 02-Tri-36-PM36.7/37.1
PROJECT ID: Dubakella

SCALE: 1" = 10' Horiz.
1" = 10' Vert.

All Dimensions are US Survey Feet

A1
CROSS SECTIONS
SHEET 30 OF 95

FOR EARTHWORK DEVELOPMENT ONLY

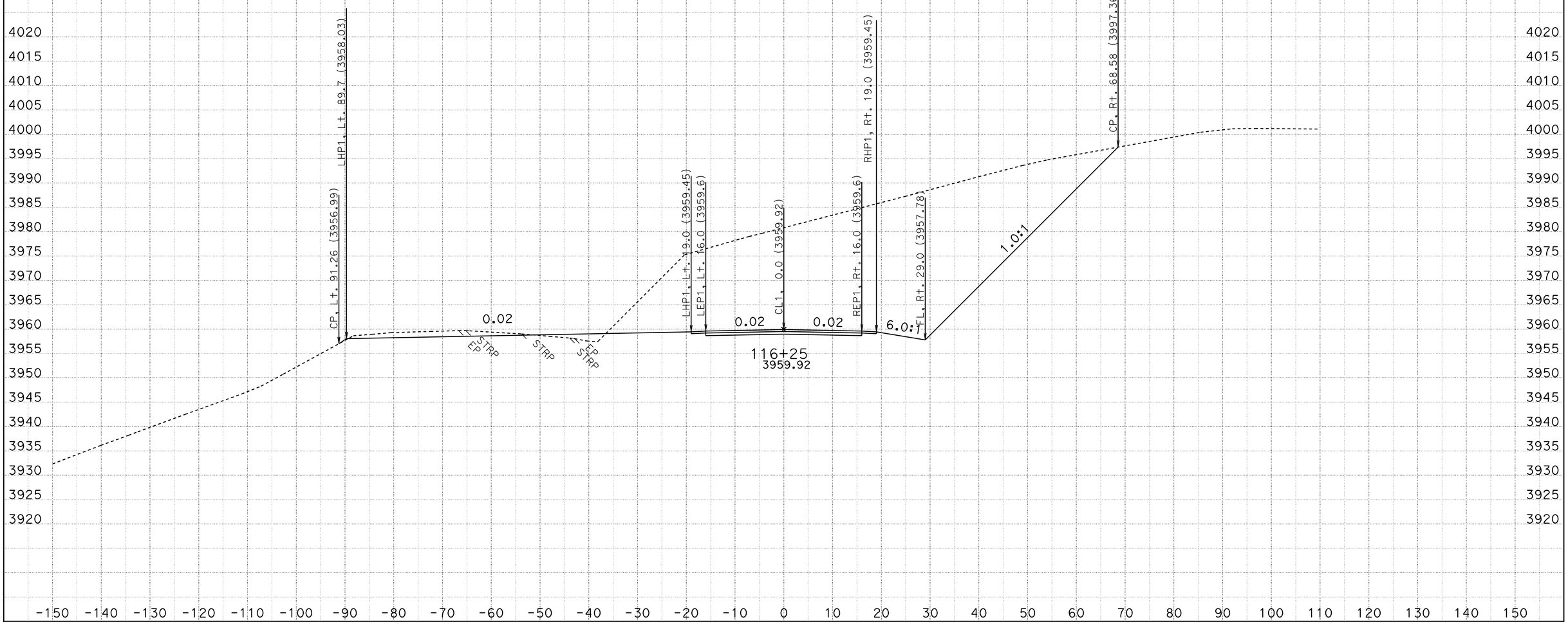

CREATED BY: R.PRINS
DATE: 10/28/2009
KC Project: 2E060 File: D:\2e060\surveys\2E060\a1_fg.ear

CONTRACT: 02-2E060
DIST/CO/RTE/PM: 02-Tri-36-PM36.7/37.1
PROJECT ID: Dubakella

SCALE: 1" = 10' Horiz.
1" = 10' Vert.

All Dimensions are US Survey Feet

A1
CROSS SECTIONS
SHEET 31 OF 95

FOR EARTHWORK DEVELOPMENT ONLY

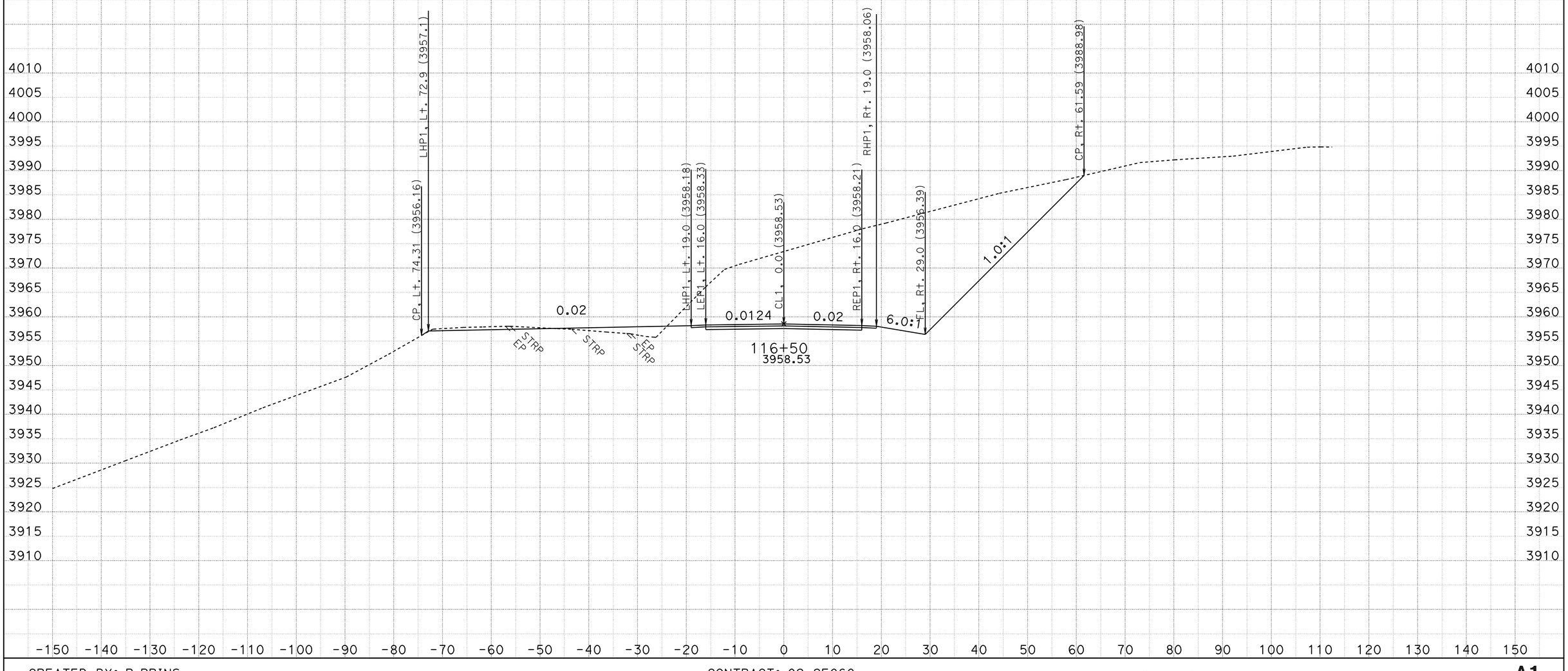

CREATED BY: R.PRINS
DATE: 10/28/2009
KC Project: 2E060 File: D:\2e060\surveys\2E060\a1_fg.ear

CONTRACT: 02-2E060
DIST/CO/RTE/PM: 02-Tri-36-PM36.7/37.1
PROJECT ID: Dubakella

SCALE: 1" = 10' Horiz.
1" = 10' Vert.

All Dimensions are US Survey Feet

A1
CROSS SECTIONS
SHEET 32 OF 95

FOR EARTHWORK DEVELOPMENT ONLY

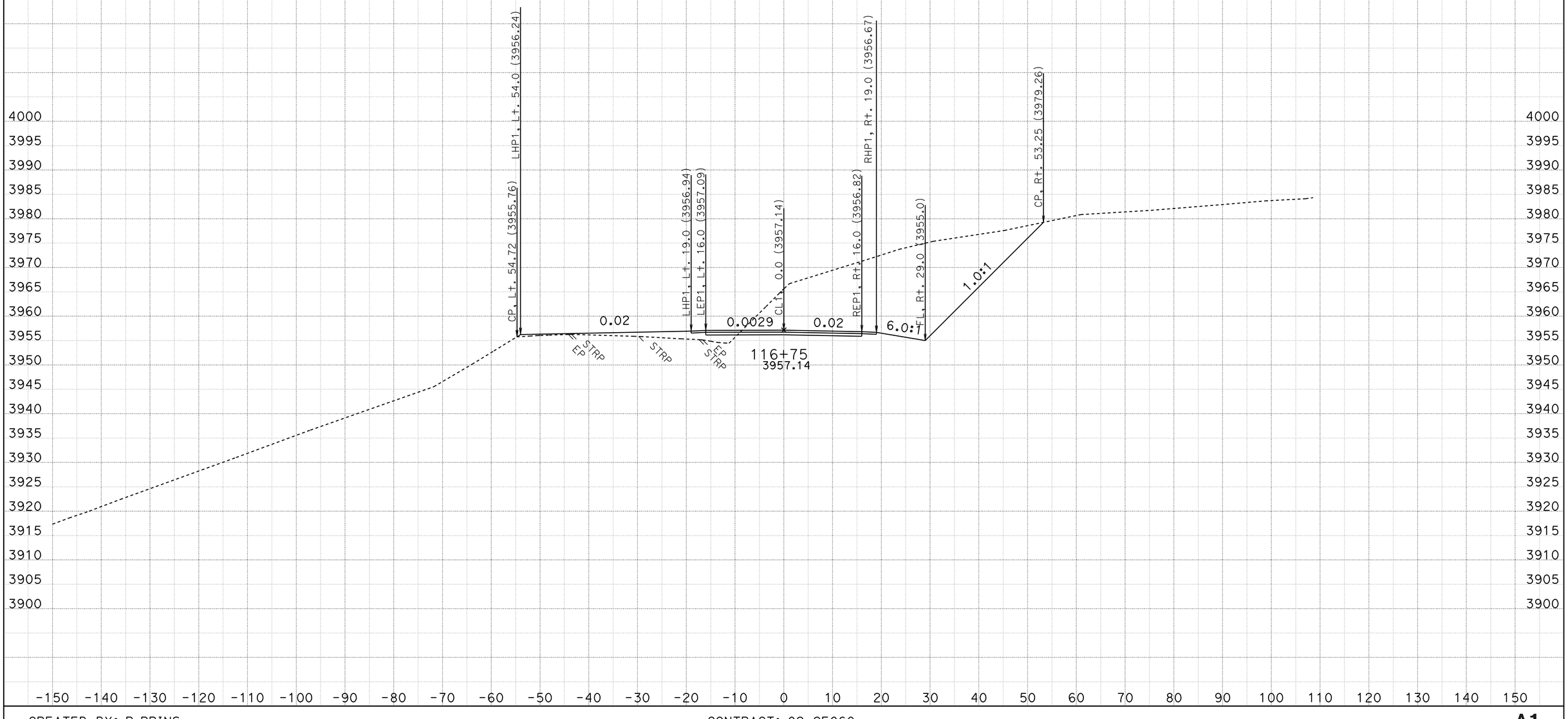

CREATED BY: R.PRINS
DATE: 10/28/2009
KC Project: 2E060 File: D:\2e060\surveys\2E060\a1_fg.ear

CONTRACT: 02-2E060
DIST/CO/RTE/PM: 02-Tri-36-PM36.7/37.1
PROJECT ID: Dubakella

SCALE: 1" = 10' Horiz.
1" = 10' Vert.

All Dimensions are US Survey Feet

A1
CROSS SECTIONS
SHEET 33 OF 95

FOR EARTHWORK DEVELOPMENT ONLY

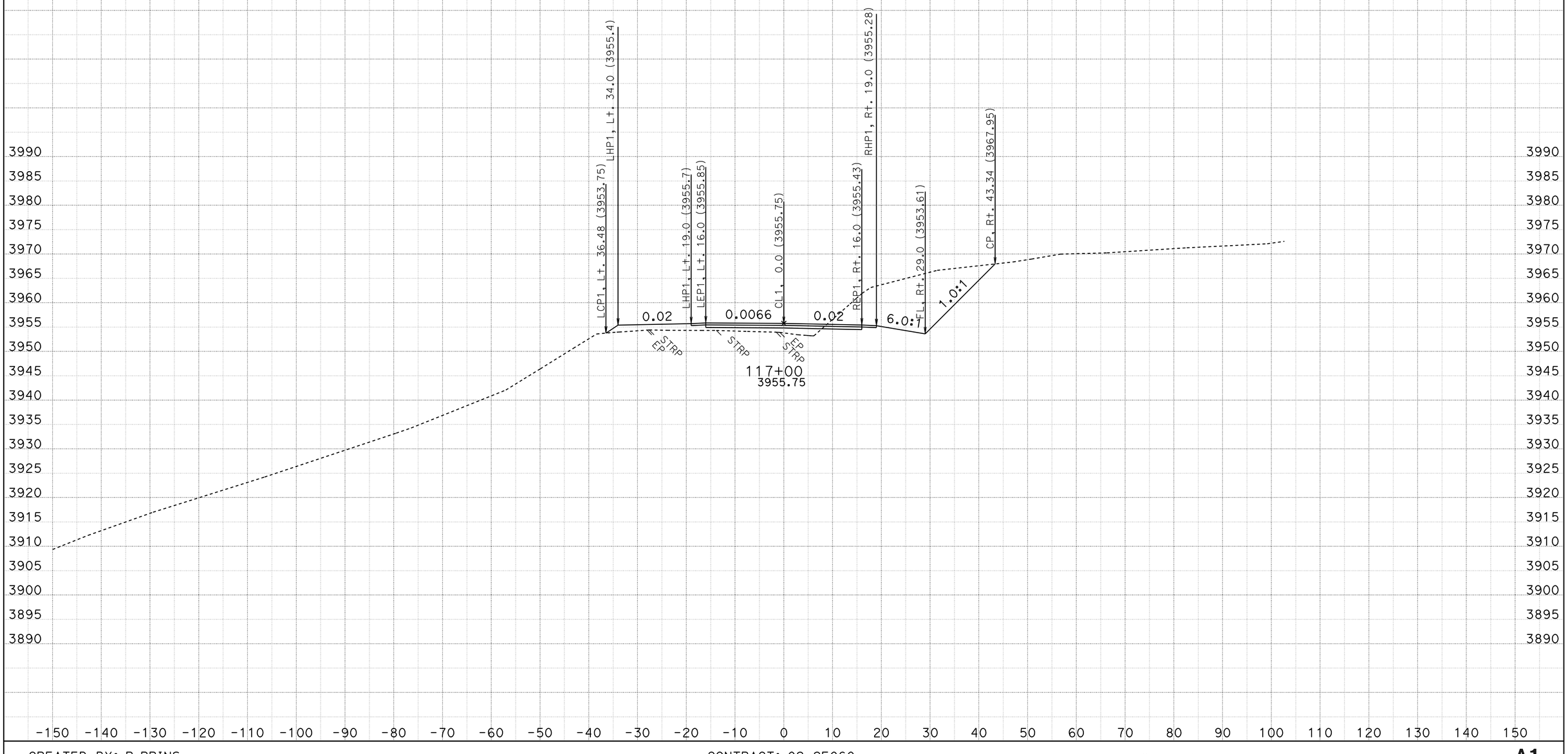

CREATED BY: R.PRINS
DATE: 10/28/2009
KC Project: 2E060 File: D:\2e060\surveys\2E060\a1_fg.ear

CONTRACT: 02-2E060
DIST/CO/RTE/PM: 02-Tri-36-PM36.7/37.1
PROJECT ID: Dubakella

SCALE: 1" = 10' Horiz.
1" = 10' Vert.

All Dimensions are US Survey Feet

A1
CROSS SECTIONS
SHEET 34 OF 95

FOR EARTHWORK DEVELOPMENT ONLY

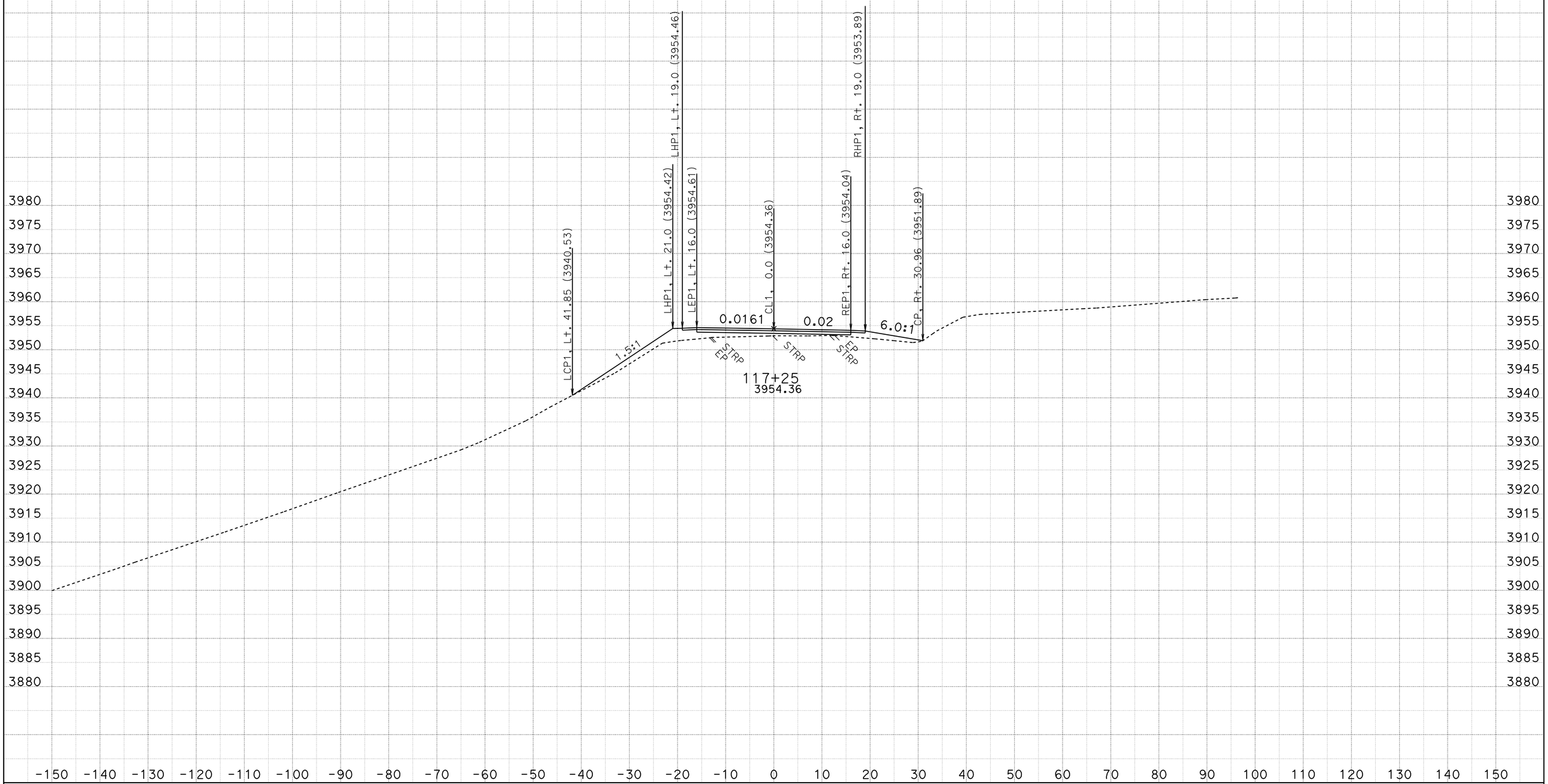

CREATED BY: R.PRINS
DATE: 10/28/2009
KC Project: 2E060 File: D:\2e060\surveys\2E060\a1_fg.ear

CONTRACT: 02-2E060
DIST/CO/RTE/PM: 02-Tri-36-PM36.7/37.1
PROJECT ID: Dubakella

SCALE: 1" = 10' Horiz.
1" = 10' Vert.

All Dimensions are US Survey Feet

A1
CROSS SECTIONS
SHEET 35 OF 95

FOR EARTHWORK DEVELOPMENT ONLY

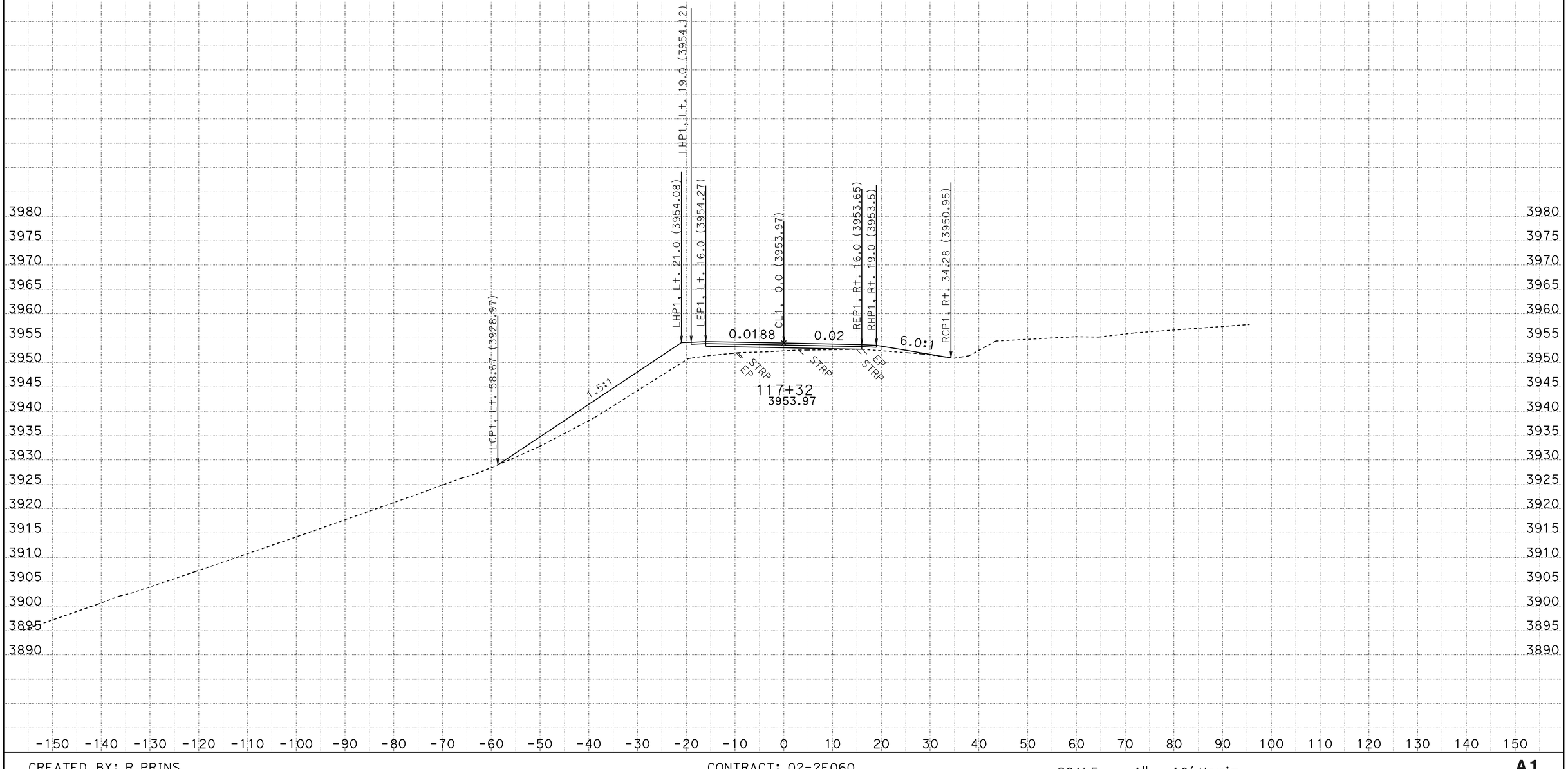

CREATED BY: R.PRINS
DATE: 10/28/2009
KC Project: 2E060 File: D:\2e060\surveys\2E060\a1_fg.ear

CONTRACT: 02-2E060
DIST/CO/RTE/PM: 02-Tri-36-PM36.7/37.1
PROJECT ID: Dubakella

SCALE: 1" = 10' Horiz.
1" = 10' Vert.

All Dimensions are US Survey Feet

A1
CROSS SECTIONS
SHEET 36 OF 95

FOR EARTHWORK DEVELOPMENT ONLY

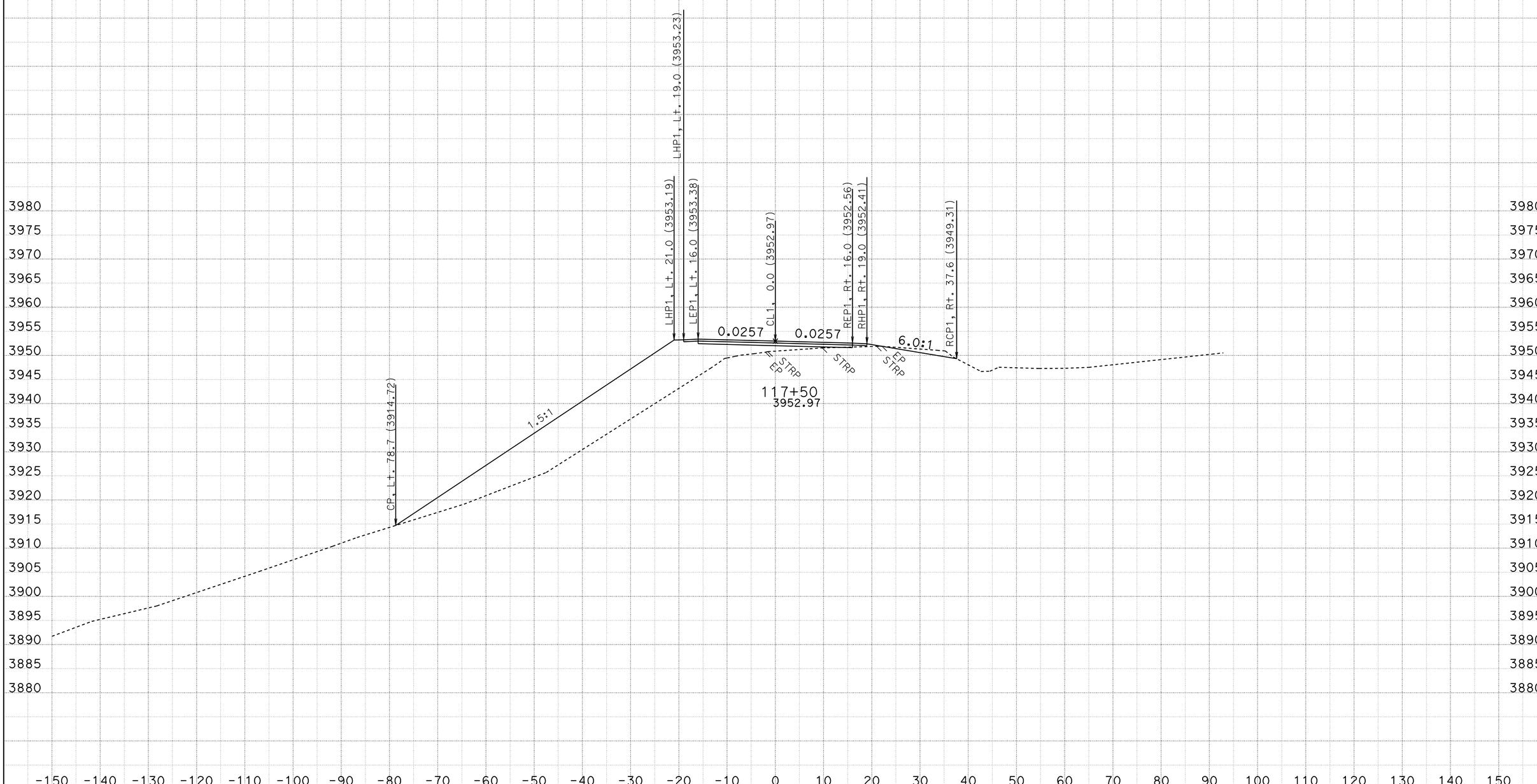

CREATED BY: R.PRINS
DATE: 10/28/2009
KC Project: 2E060 File: D:\2e060\surveys\2E060\a1_fg.ear

CONTRACT: 02-2E060
DIST/CO/RTE/PM: 02-Tri-36-PM36.7/37.1
PROJECT ID: Dubakella

SCALE: 1" = 10' Horiz.
1" = 10' Vert.

All Dimensions are US Survey Feet

A1
CROSS SECTIONS
SHEET 37 OF 95

FOR EARTHWORK DEVELOPMENT ONLY

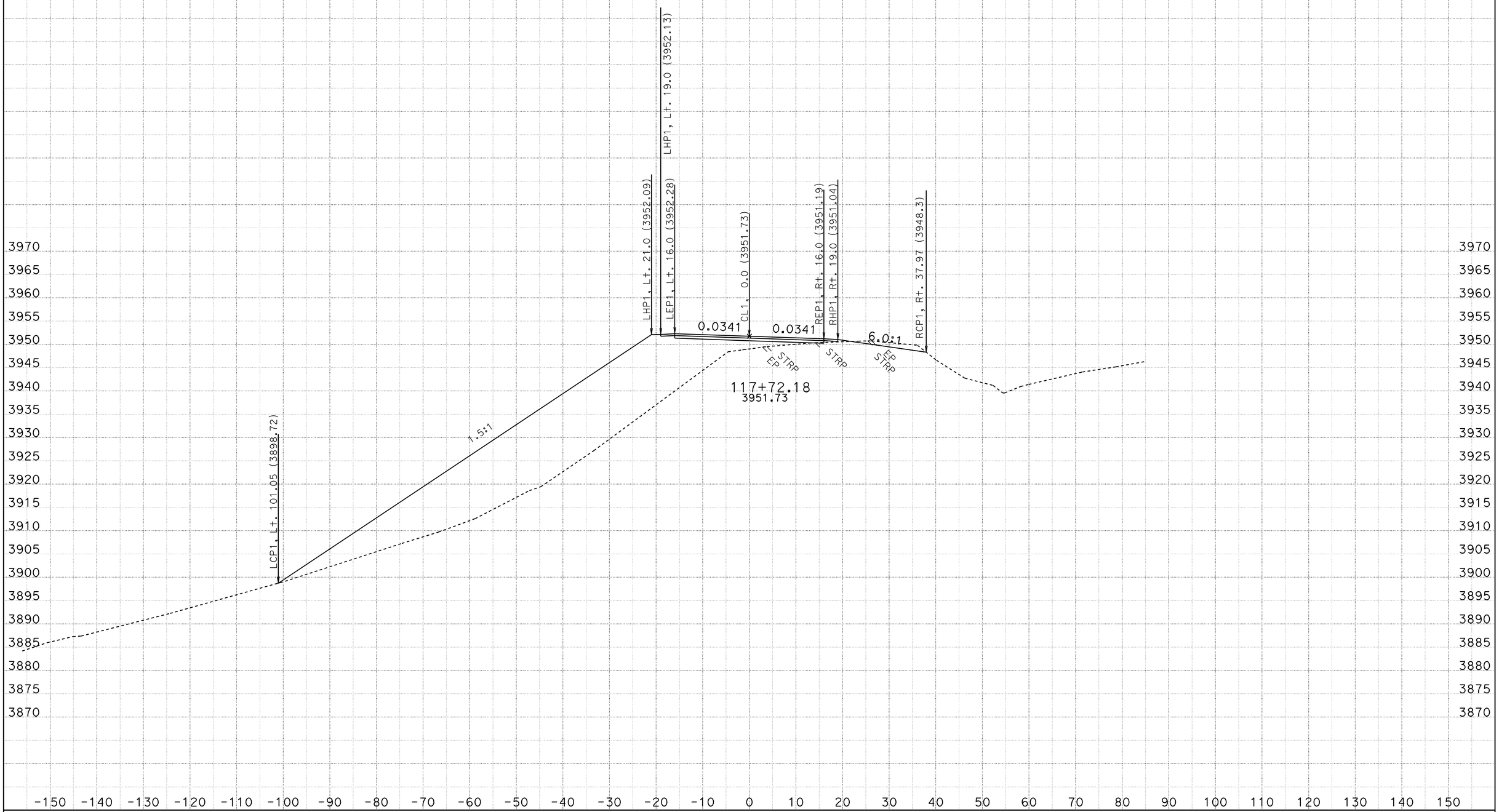

CREATED BY: R.PRINS
DATE: 10/28/2009
KC Project: 2E060 File: D:\2e060\surveys\2E060\a1_fg.ear

CONTRACT: 02-2E060
DIST/CO/RTE/PM: 02-Tri-36-PM36.7/37.1
PROJECT ID: Dubakella

SCALE: 1" = 10' Horiz.
1" = 10' Vert.

All Dimensions are US Survey Feet

A1
CROSS SECTIONS
SHEET 38 OF 95

FOR EARTHWORK DEVELOPMENT ONLY

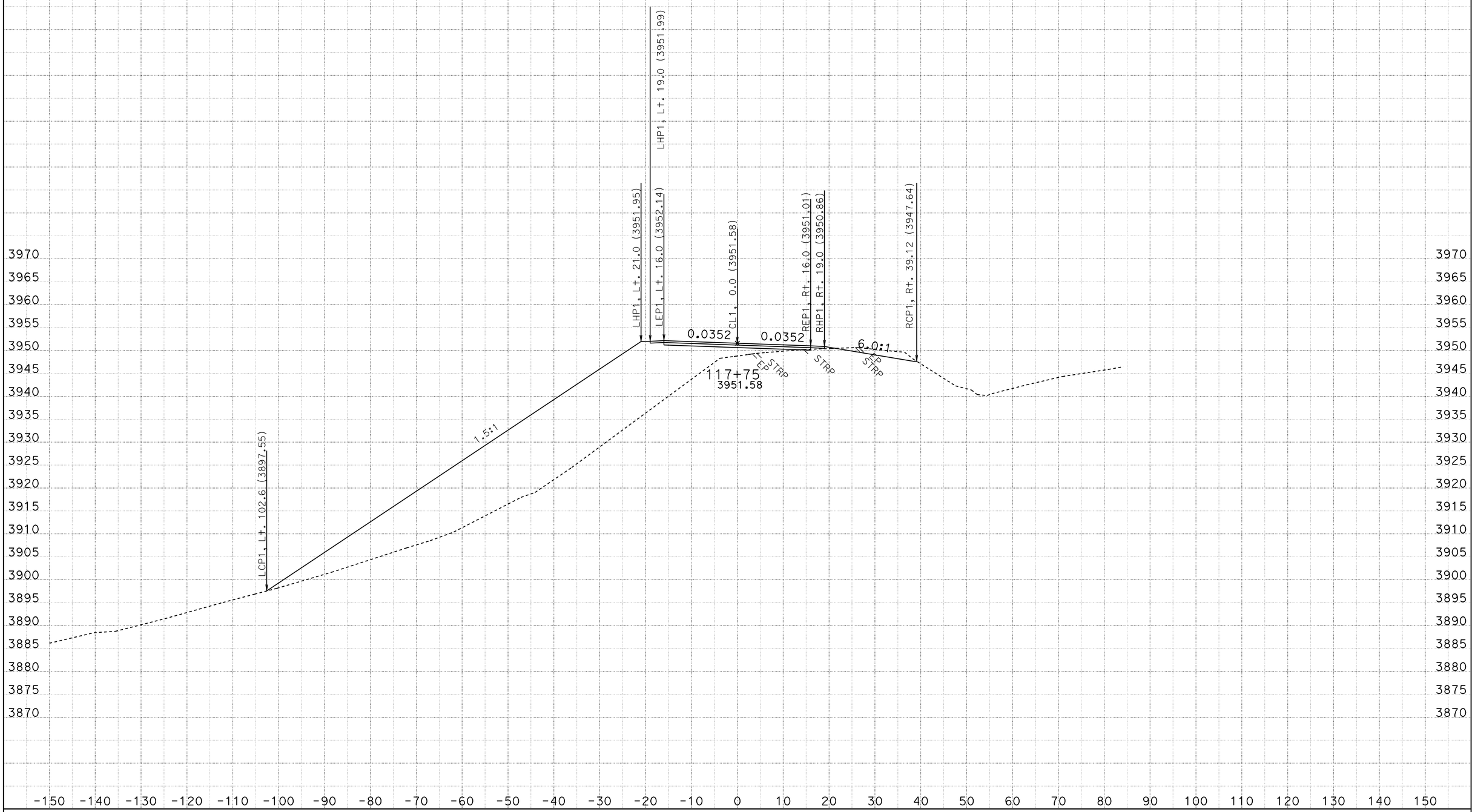

CREATED BY: R.PRINS
DATE: 10/28/2009
KC Project: 2E060 File: D:\2e060\surveys\2E060\a1_fg.ear

CONTRACT: 02-2E060
DIST/CO/RTE/PM: 02-Tri-36-PM36.7/37.1
PROJECT ID: Dubakella

SCALE: 1" = 10' Horiz.
1" = 10' Vert.

All Dimensions are US Survey Feet

A1
CROSS SECTIONS
SHEET 39 OF 95

FOR EARTHWORK DEVELOPMENT ONLY

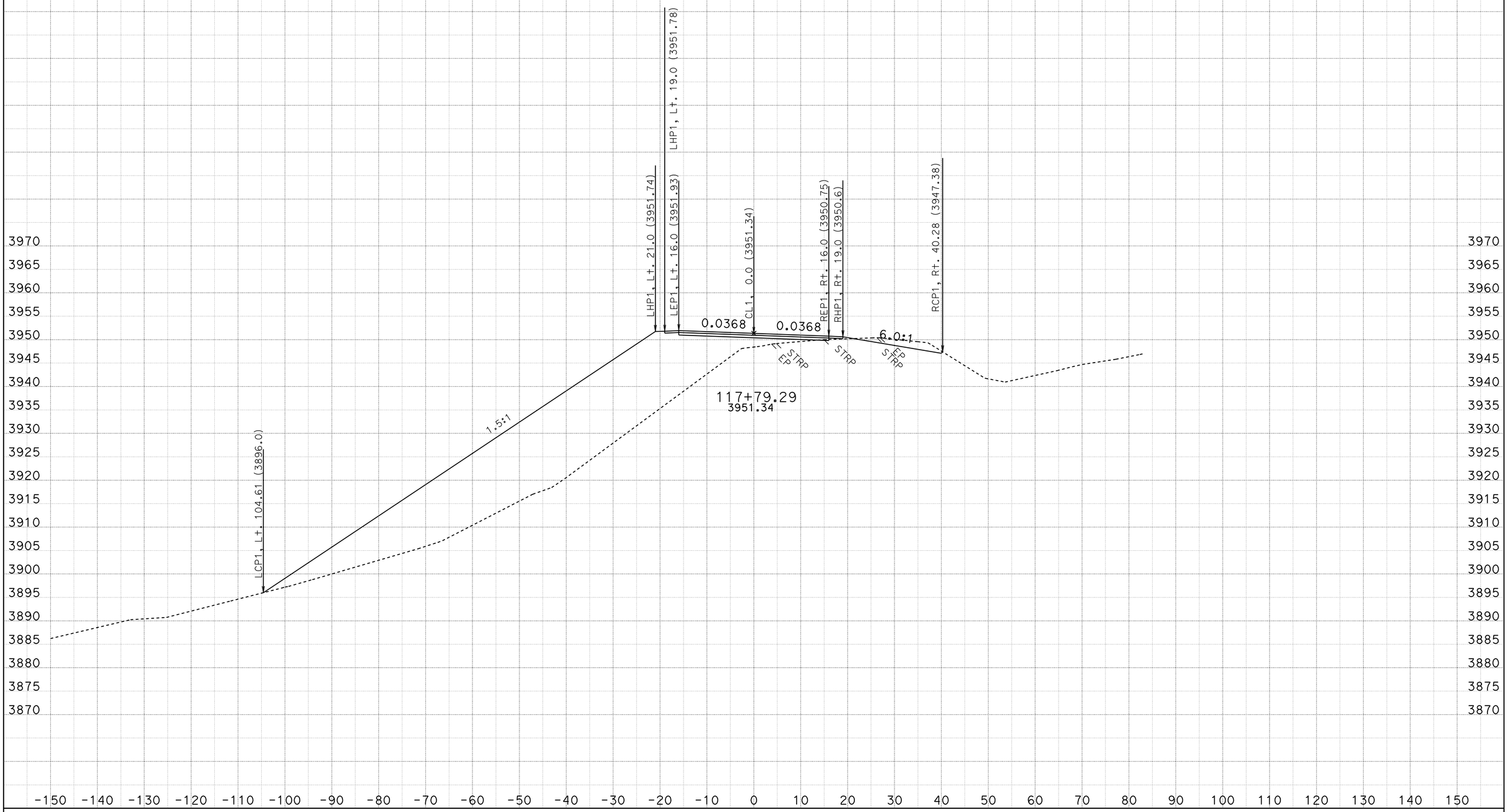

CREATED BY: R.PRINS
DATE: 10/28/2009
KC Project: 2E060 File: D:\2e060\surveys\2E060\a1_fg.ear

CONTRACT: 02-2E060
DIST/CO/RTE/PM: 02-Tri-36-PM36.7/37.1
PROJECT ID: Dubakella

SCALE: 1" = 10' Horiz.
1" = 10' Vert.

All Dimensions are US Survey Feet

A1
CROSS SECTIONS
SHEET 40 OF 95

FOR EARTHWORK DEVELOPMENT ONLY

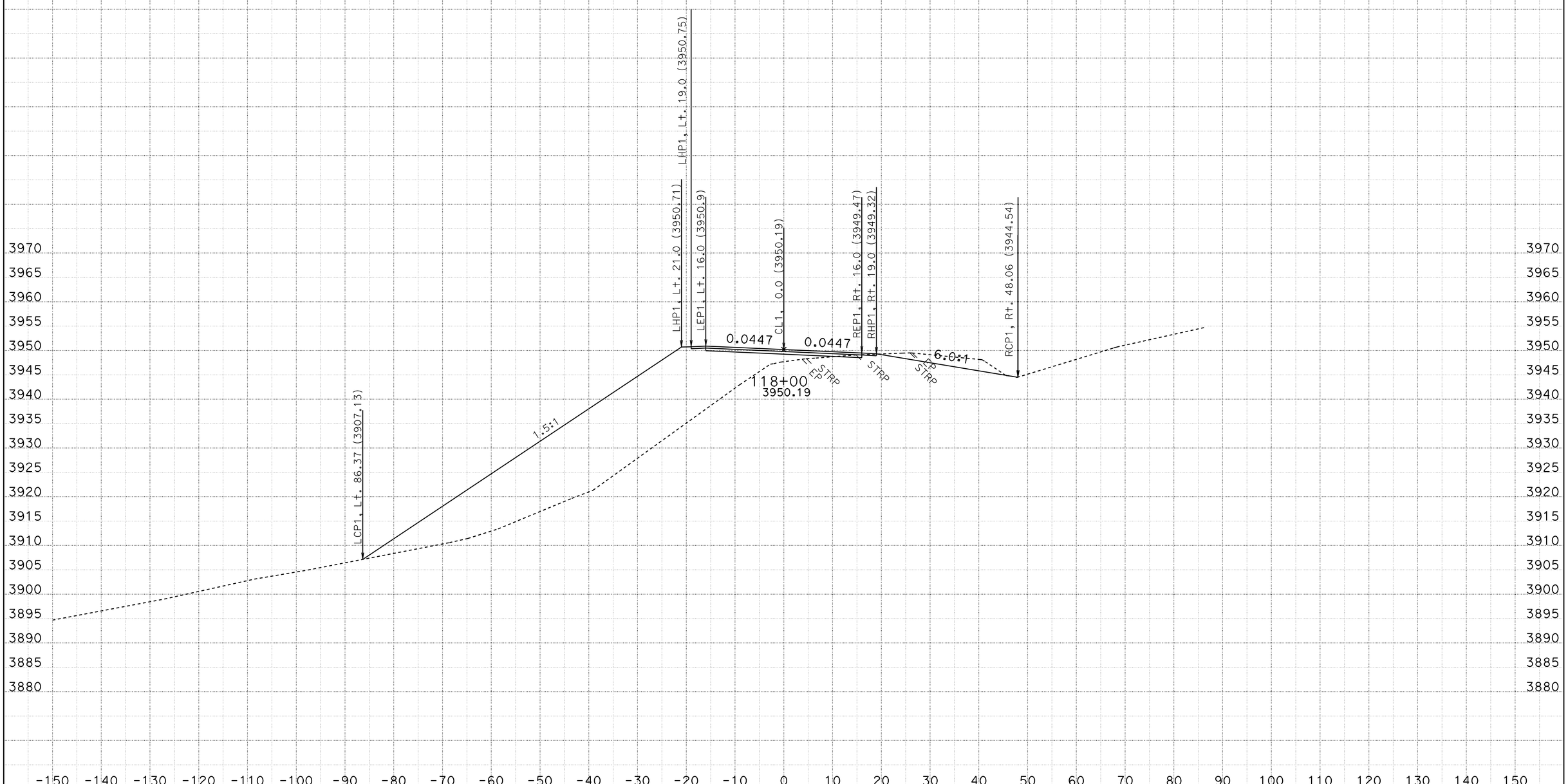

CREATED BY: R.PRINS
DATE: 10/28/2009
KC Project: 2E060 File: D:\2e060\surveys\2E060\a1_fg.ear

CONTRACT: 02-2E060
DIST/CO/RTE/PM: 02-Tri-36-PM36.7/37.1
PROJECT ID: Dubakella

SCALE: 1" = 10' Horiz.
1" = 10' Vert.

All Dimensions are US Survey Feet

A1
CROSS SECTIONS
SHEET 41 OF 95

FOR EARTHWORK DEVELOPMENT ONLY

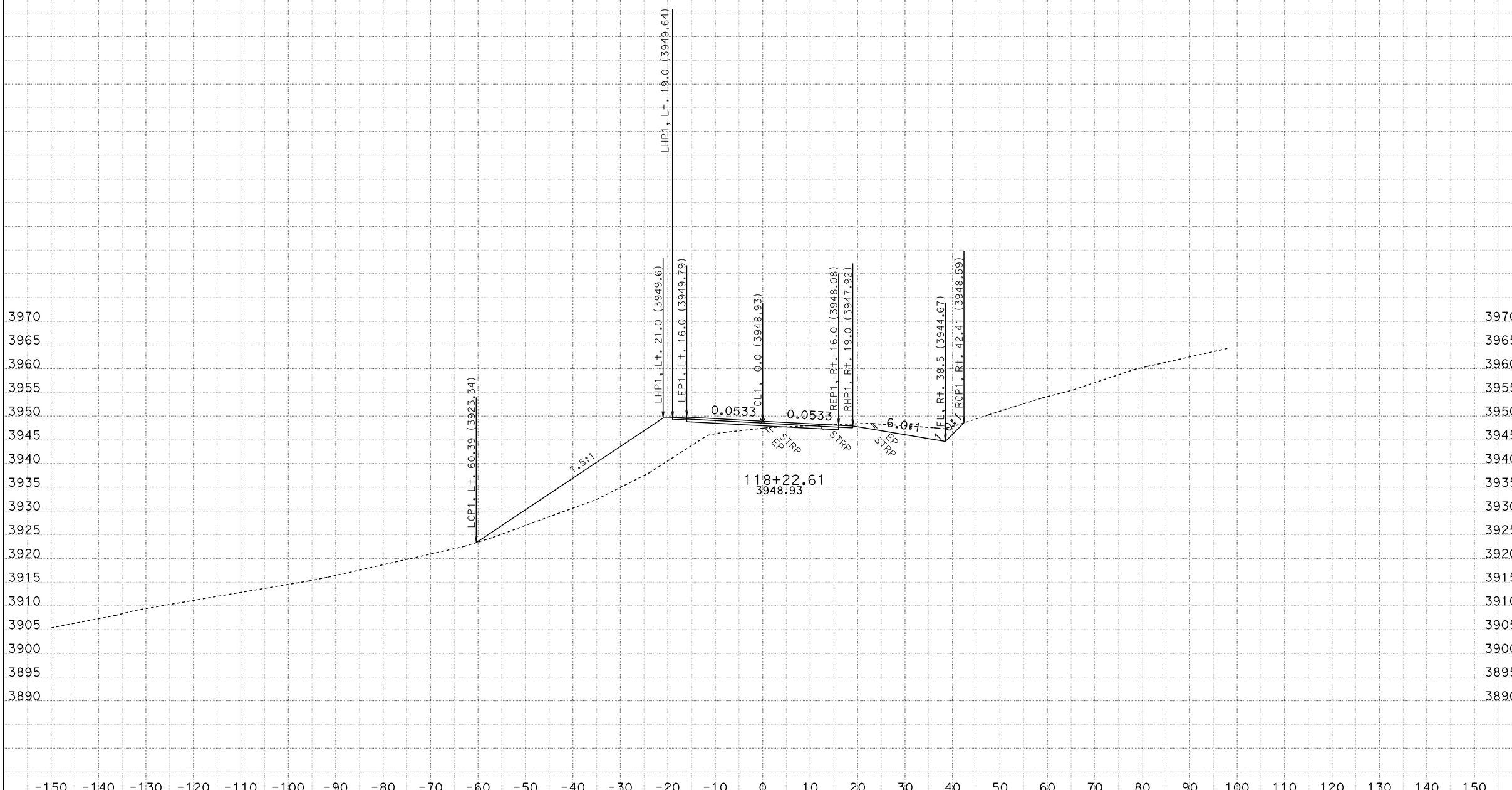

CREATED BY: R.PRINS
DATE: 10/28/2009
KC Project: 2E060 File: D:\2e060\surveys\2E060\a1_fg.ear

CONTRACT: 02-2E060
DIST/CO/RTE/PM: 02-Tri-36-PM36.7/37.1
PROJECT ID: Dubakella

SCALE: 1" = 10' Horiz.
1" = 10' Vert.

All Dimensions are US Survey Feet

A1
CROSS SECTIONS
SHEET 42 OF 95

FOR EARTHWORK DEVELOPMENT ONLY

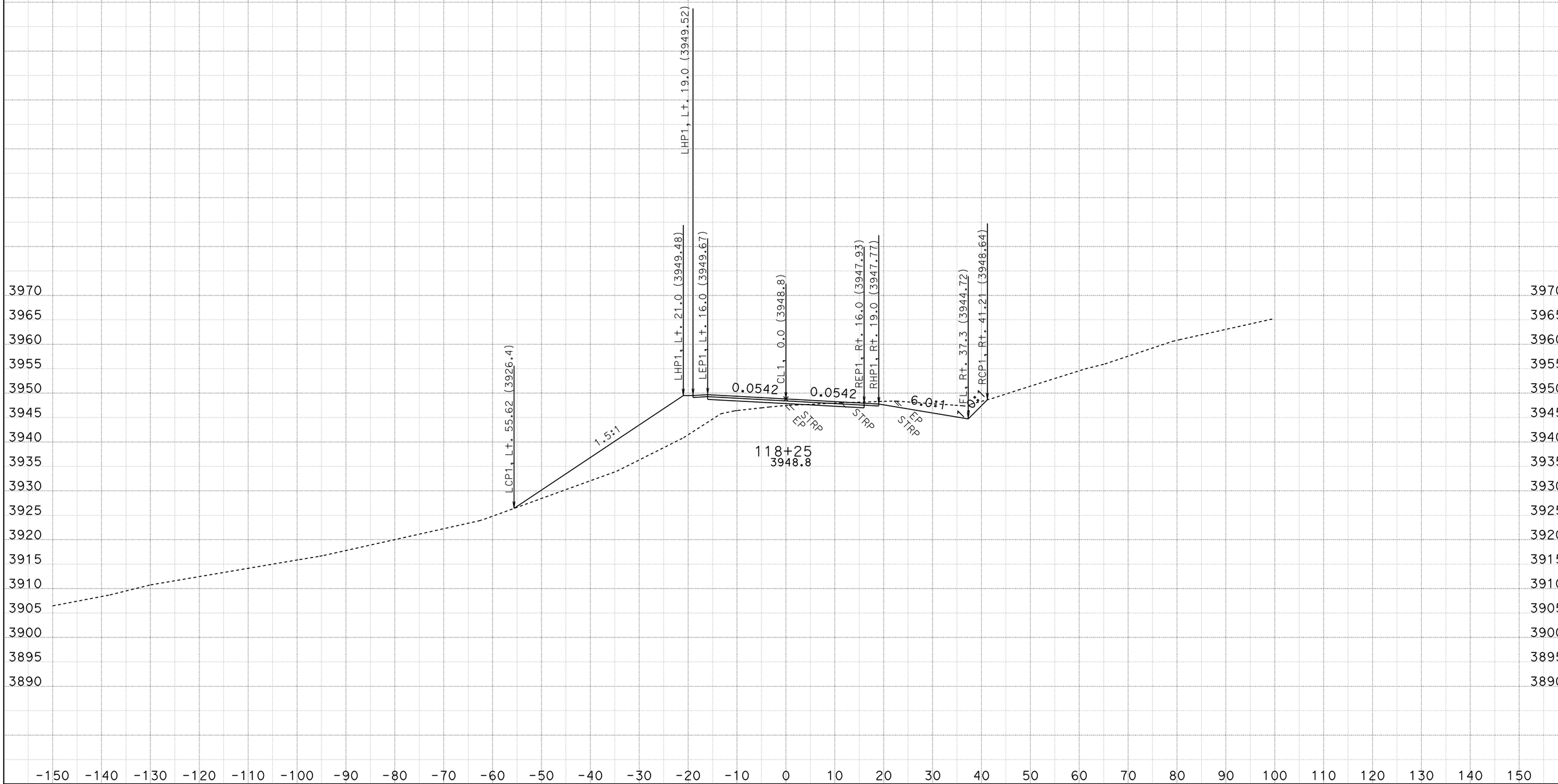

CREATED BY: R.PRINS
DATE: 10/28/2009
KC Project: 2E060 File: D:\2e060\surveys\2E060\a1_fg.ear

CONTRACT: 02-2E060
DIST/CO/RTE/PM: 02-Tri-36-PM36.7/37.1
PROJECT ID: Dubakella

SCALE: 1" = 10' Horiz.
1" = 10' Vert.

All Dimensions are US Survey Feet

A1
CROSS SECTIONS
SHEET 43 OF 95

FOR EARTHWORK DEVELOPMENT ONLY

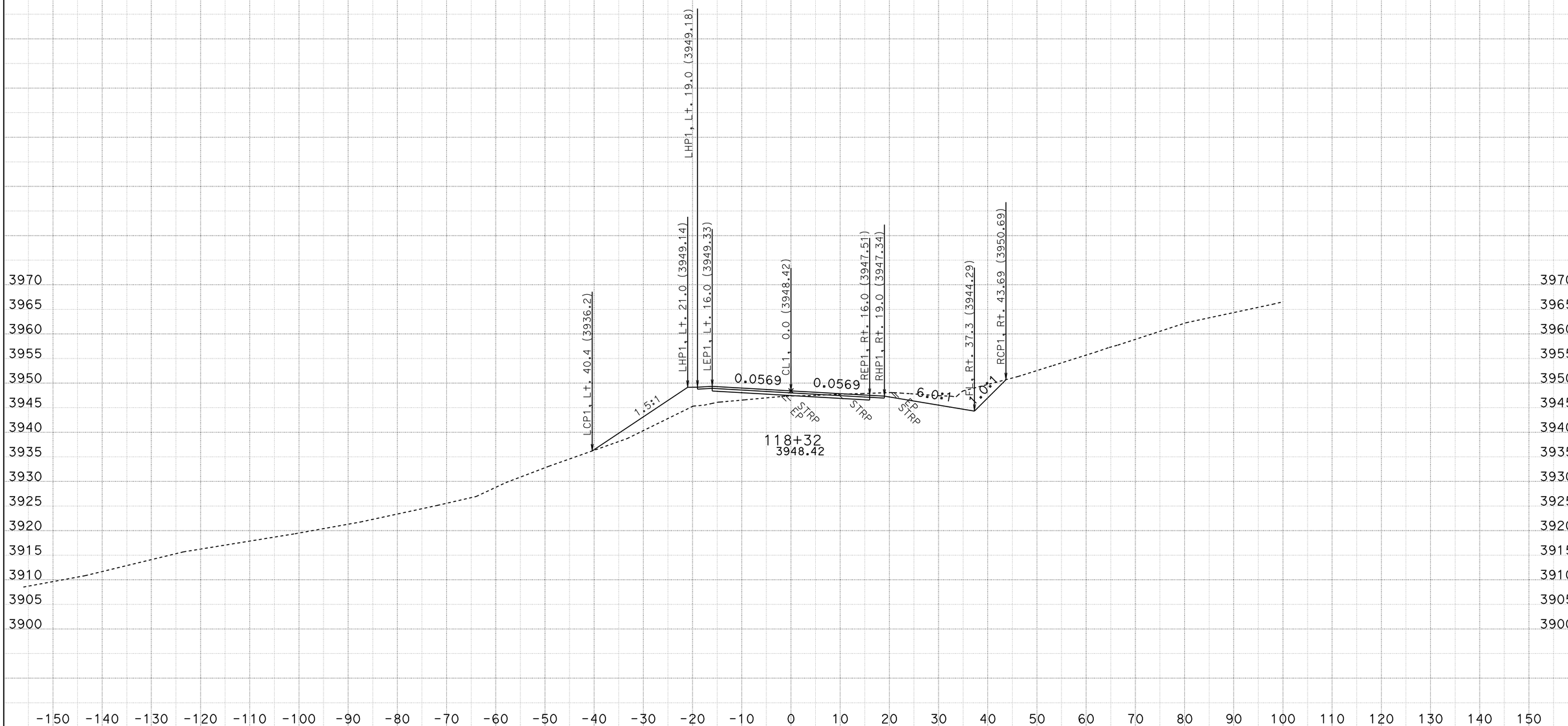

CREATED BY: R.PRINS
DATE: 10/28/2009
KC Project: 2E060 File: D:\2e060\surveys\2E060\a1_fg.ear

CONTRACT: 02-2E060
DIST/CO/RTE/PM: 02-Tri-36-PM36.7/37.1
PROJECT ID: Dubakella

SCALE: 1" = 10' Horiz.
1" = 10' Vert.

All Dimensions are US Survey Feet

A1
CROSS SECTIONS
SHEET 44 OF 95

FOR EARTHWORK DEVELOPMENT ONLY

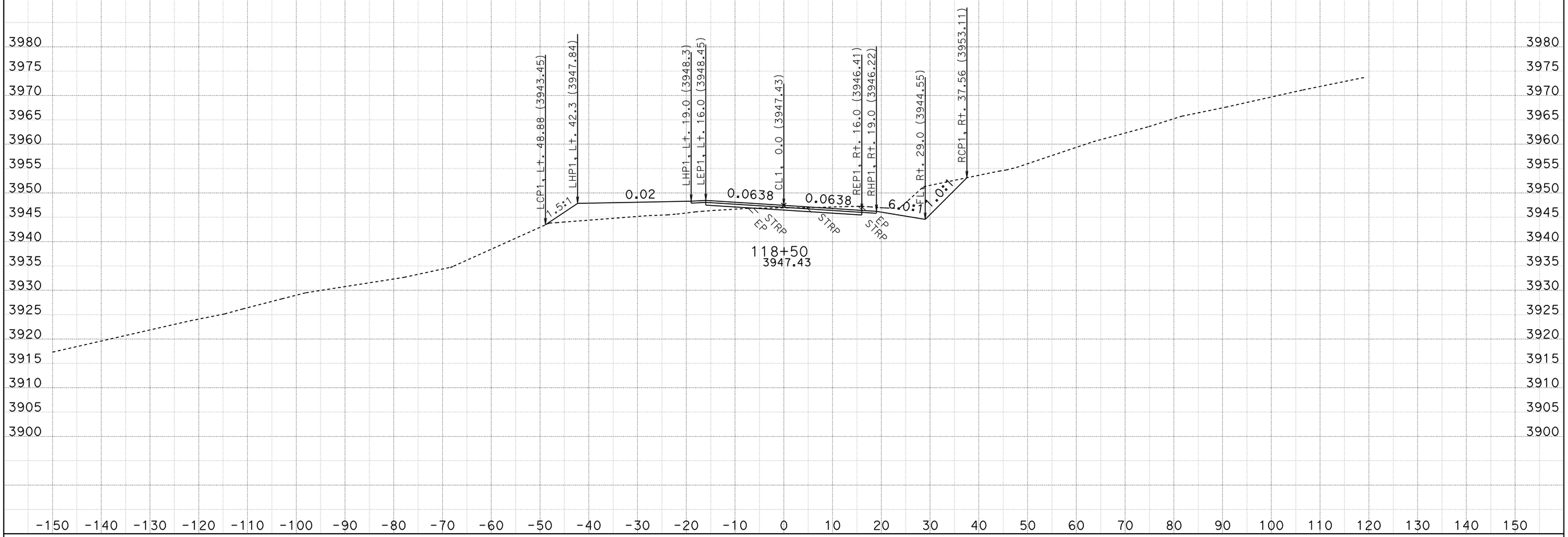

CREATED BY: R.PRINS
DATE: 10/28/2009
KC Project: 2E060 File: D:\2e060\surveys\2E060\a1_fg.ear

CONTRACT: 02-2E060
DIST/CO/RTE/PM: 02-Tri-36-PM36.7/37.1
PROJECT ID: Dubakella

SCALE: 1" = 10' Horiz.
1" = 10' Vert.

All Dimensions are US Survey Feet

A1
CROSS SECTIONS
SHEET 45 OF 95

FOR EARTHWORK DEVELOPMENT ONLY

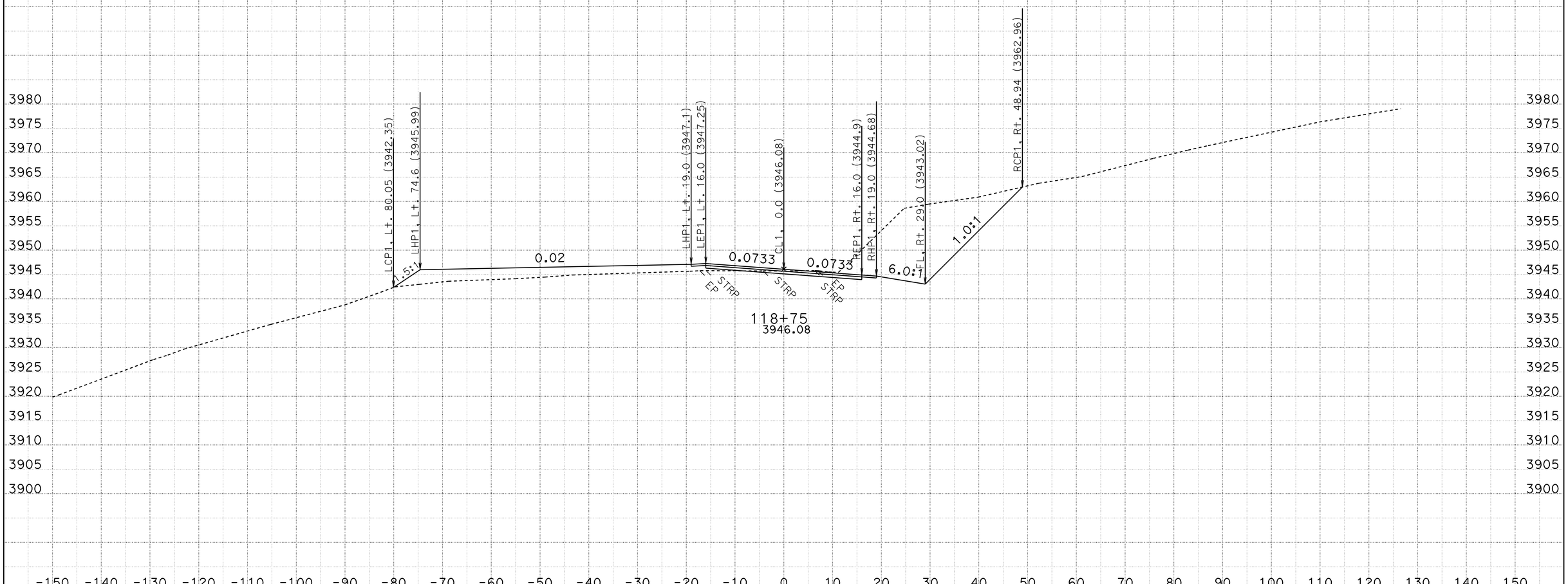

CREATED BY: R.PRINS
DATE: 10/28/2009
KC Project: 2E060 File: D:\2e060\surveys\2E060\a1_fg.ear

CONTRACT: 02-2E060
DIST/CO/RTE/PM: 02-Tri-36-PM36.7/37.1
PROJECT ID: Dubakella

SCALE: 1" = 10' Horiz.
1" = 10' Vert.

All Dimensions are US Survey Feet

A1
CROSS SECTIONS
SHEET 46 OF 95

FOR EARTHWORK DEVELOPMENT ONLY

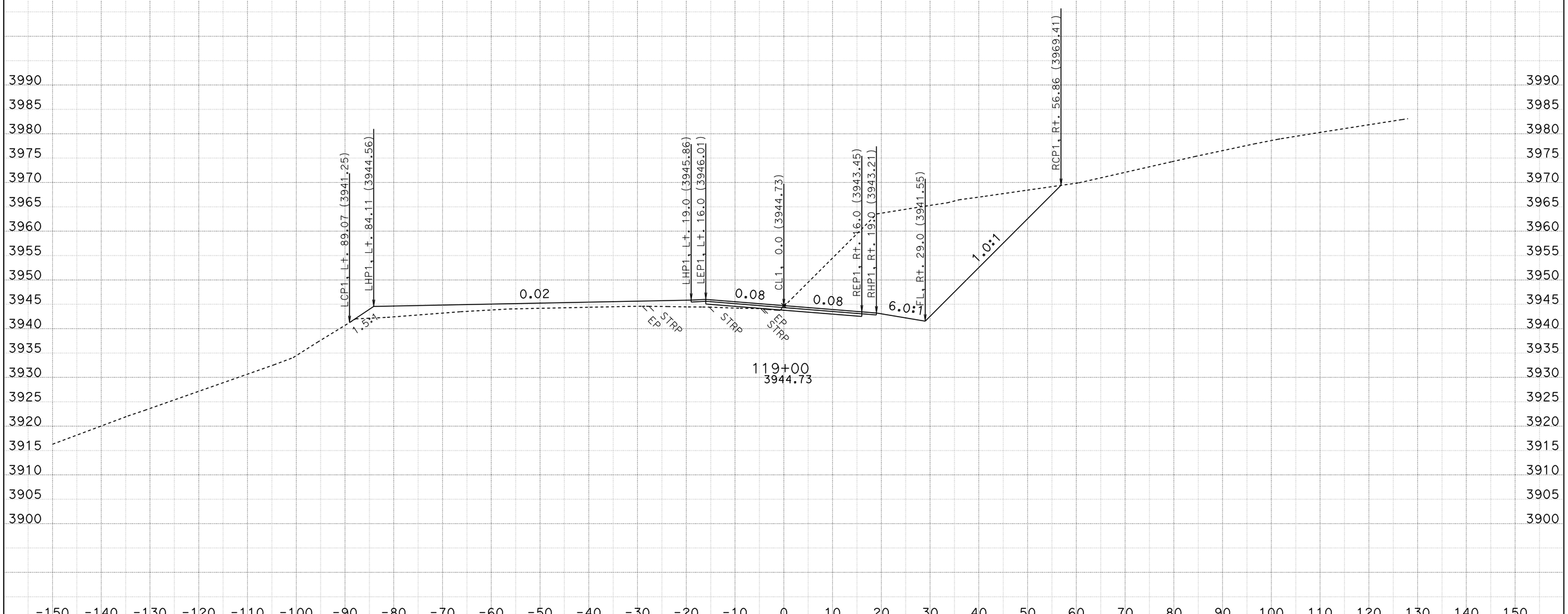

CREATED BY: R.PRINS
DATE: 10/28/2009
KC Project: 2E060 File: D:\2e060\surveys\2E060\a1_fg.ear

CONTRACT: 02-2E060
DIST/CO/RTE/PM: 02-Tri-36-PM36.7/37.1
PROJECT ID: Dubakella

SCALE: 1" = 10' Horiz.
1" = 10' Vert.

All Dimensions are US Survey Feet

A1
CROSS SECTIONS
SHEET 47 OF 95

FOR EARTHWORK DEVELOPMENT ONLY

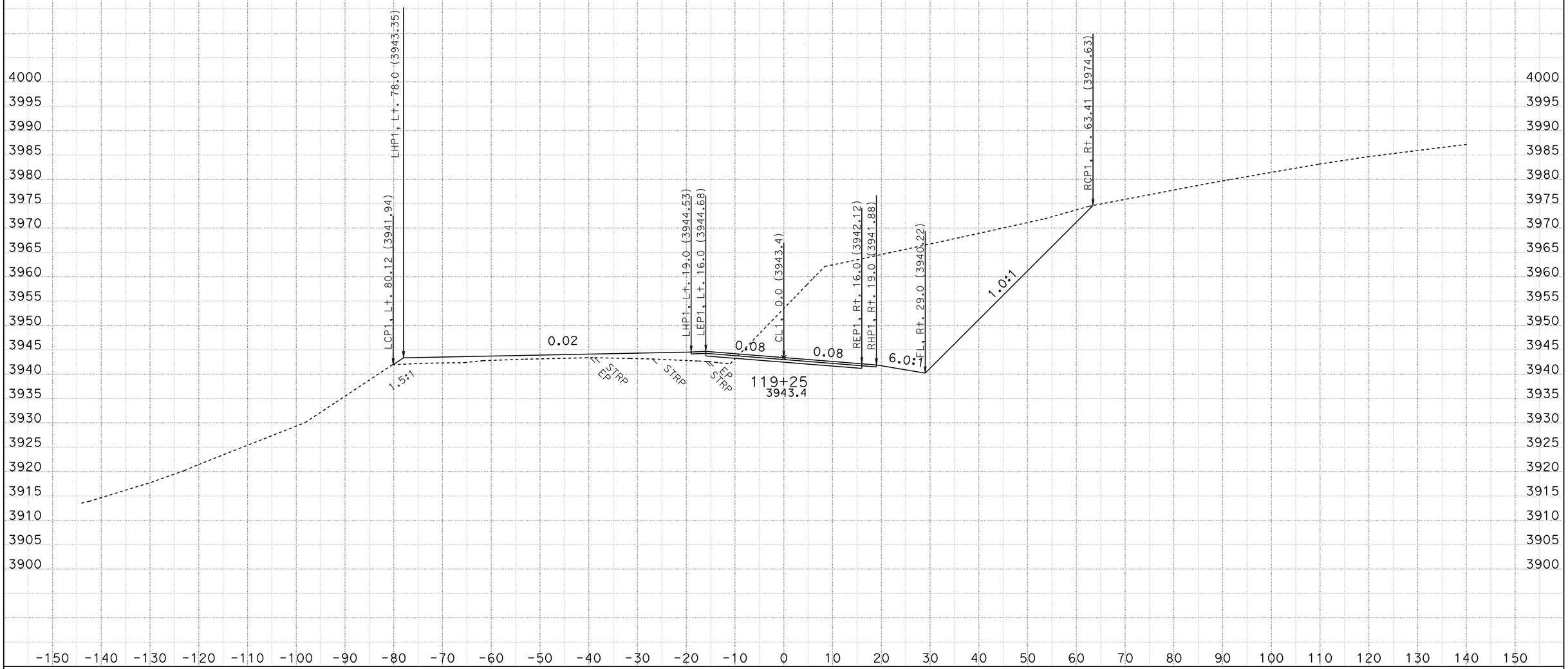

CREATED BY: R.PRINS
DATE: 10/28/2009
KC Project: 2E060 File: D:\2e060\surveys\2E060\a1_fg.ear

CONTRACT: 02-2E060
DIST/CO/RTE/PM: 02-Tri-36-PM36.7/37.1
PROJECT ID: Dubakella

SCALE: 1" = 10' Horiz.
1" = 10' Vert.

All Dimensions are US Survey Feet

A1
CROSS SECTIONS
SHEET 48 OF 95

FOR EARTHWORK DEVELOPMENT ONLY

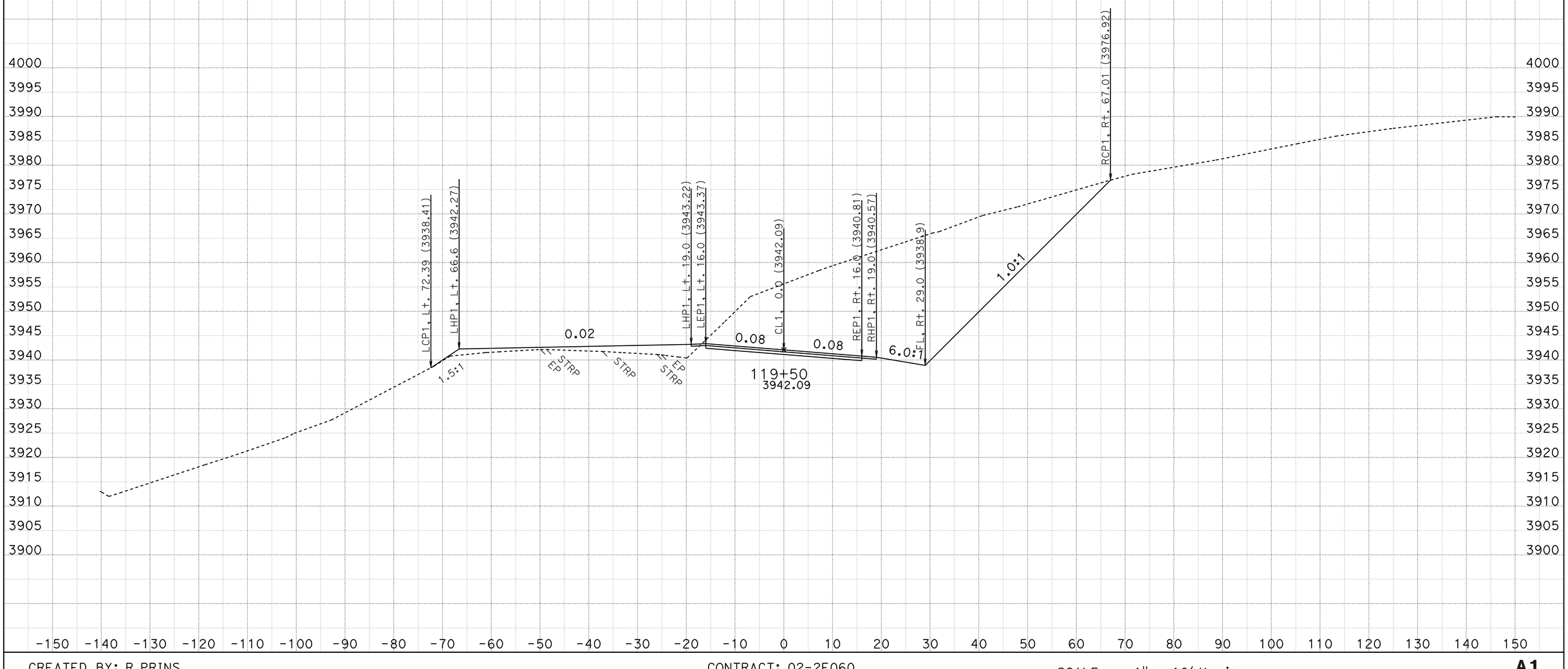

CREATED BY: R.PRINS
DATE: 10/28/2009
KC Project: 2E060 File: D:\2e060\surveys\2E060\a1_fg.ear

CONTRACT: 02-2E060
DIST/CO/RTE/PM: 02-Tri-36-PM36.7/37.1
PROJECT ID: Dubakella

SCALE: 1" = 10' Horiz.
1" = 10' Vert.

All Dimensions are US Survey Feet

A1
CROSS SECTIONS
SHEET 49 OF 95

FOR EARTHWORK DEVELOPMENT ONLY

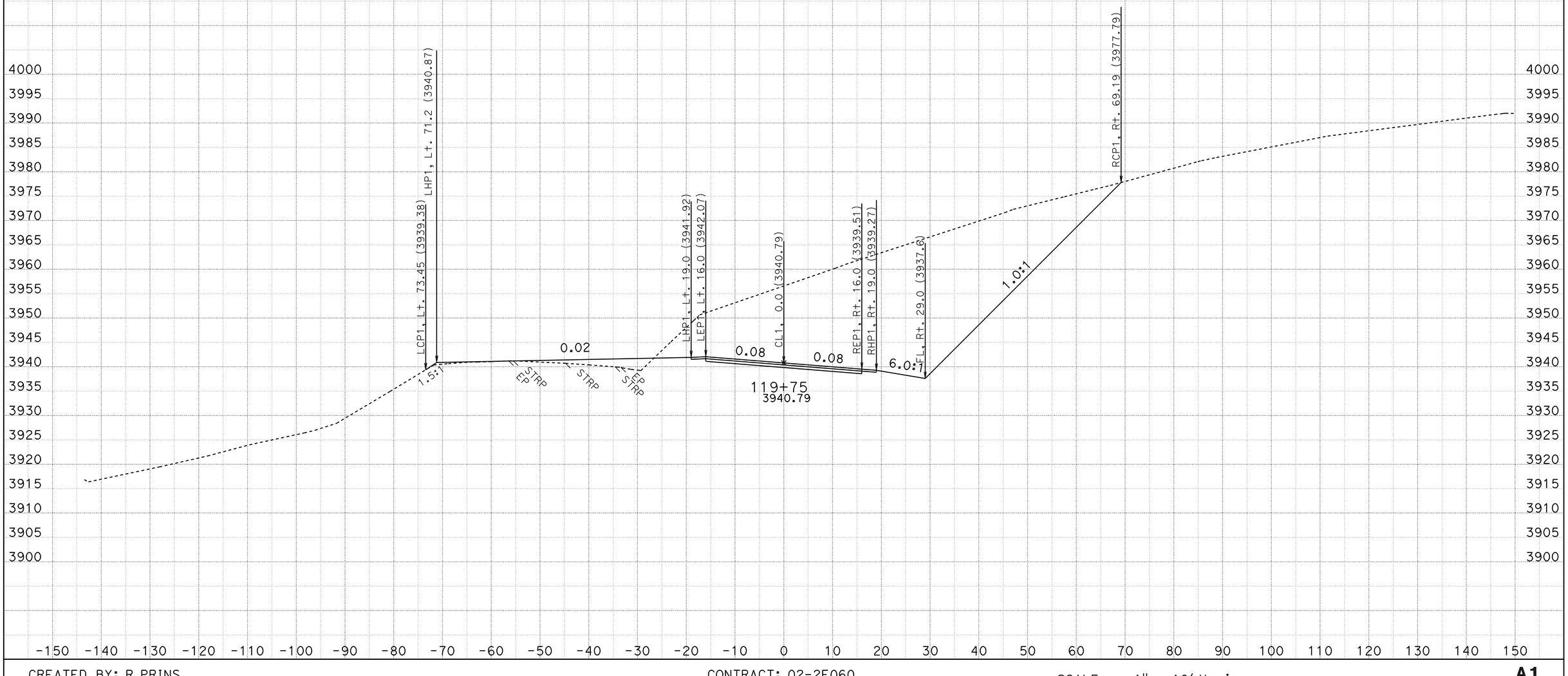

CREATED BY: R.PRINS
DATE: 10/28/2009
KC Project: 2E060 File: D:\2e060\surveys\2E060\a1_fg.ear

CONTRACT: 02-2E060
DIST/CO/RTE/PM: 02-Tri-36-PM36.7/37.1
PROJECT ID: Dubakella

SCALE: 1" = 10' Horiz.
1" = 10' Vert.

All Dimensions are US Survey Feet

A1
CROSS SECTIONS
SHEET 50 OF 95

FOR EARTHWORK DEVELOPMENT ONLY

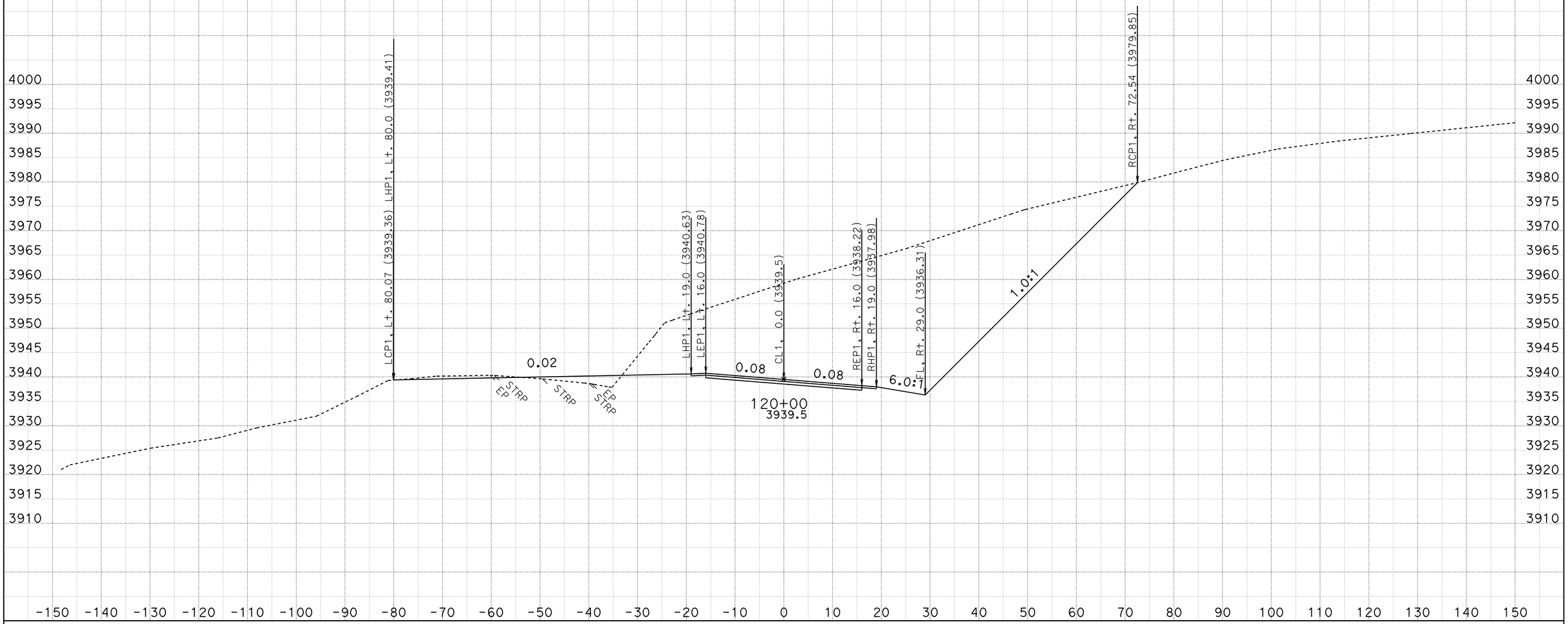

CREATED BY: R.PRINS
DATE: 10/28/2009
KC Project: 2E060 File: D:\2e060\surveys\2E060\a1_fg.ear

CONTRACT: 02-2E060
DIST/CO/RTE/PM: 02-Tri-36-PM36.7/37.1
PROJECT ID: Dubakella

SCALE: 1" = 10' Horiz.
1" = 10' Vert.

All Dimensions are US Survey Feet

A1
CROSS SECTIONS
SHEET 51 OF 95

FOR EARTHWORK DEVELOPMENT ONLY

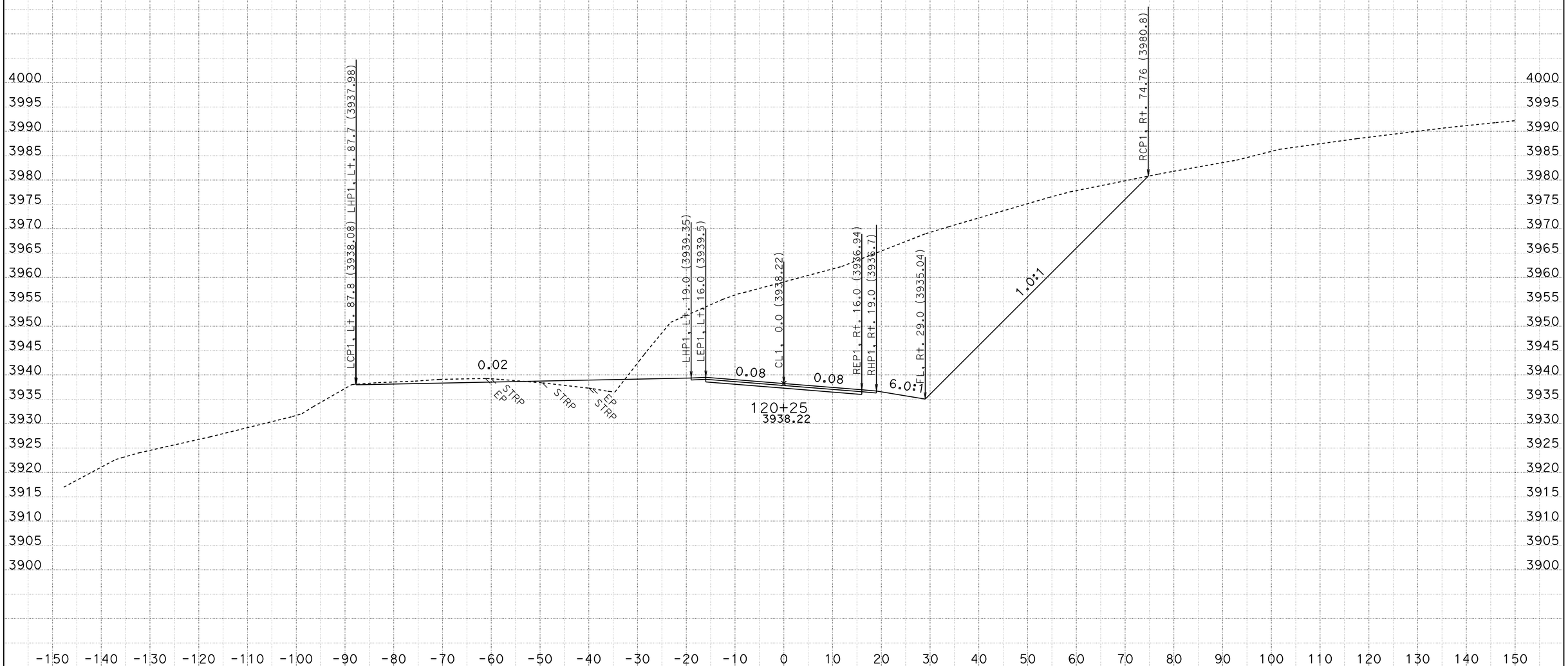

CREATED BY: R.PRINS
DATE: 10/28/2009
KC Project: 2E060 File: D:\2e060\surveys\2E060\a1_fg.ear

CONTRACT: 02-2E060
DIST/CO/RTE/PM: 02-Tri-36-PM36.7/37.1
PROJECT ID: Dubakella

SCALE: 1" = 10' Horiz.
1" = 10' Vert.

All Dimensions are US Survey Feet

A1
CROSS SECTIONS
SHEET 52 OF 95

FOR EARTHWORK DEVELOPMENT ONLY

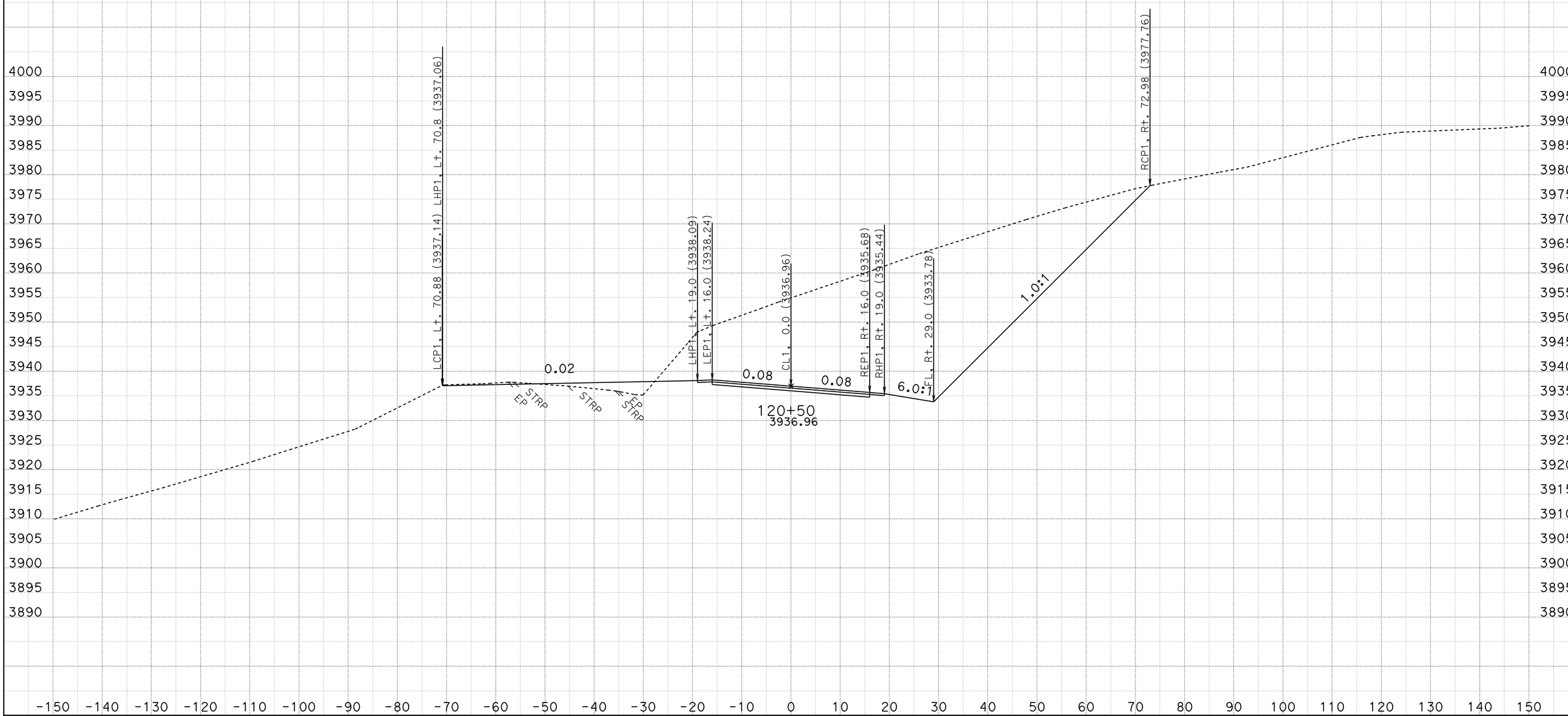

CREATED BY: R.PRINS
DATE: 10/28/2009
KC Project: 2E060 File: D:\2e060\surveys\2E060\a1_fg.ear

CONTRACT: 02-2E060
DIST/CO/RTE/PM: 02-Tri-36-PM36.7/37.1
PROJECT ID: Dubakella

SCALE: 1" = 10' Horiz.
1" = 10' Vert.

All Dimensions are US Survey Feet

A1
CROSS SECTIONS
SHEET 53 OF 95

FOR EARTHWORK DEVELOPMENT ONLY

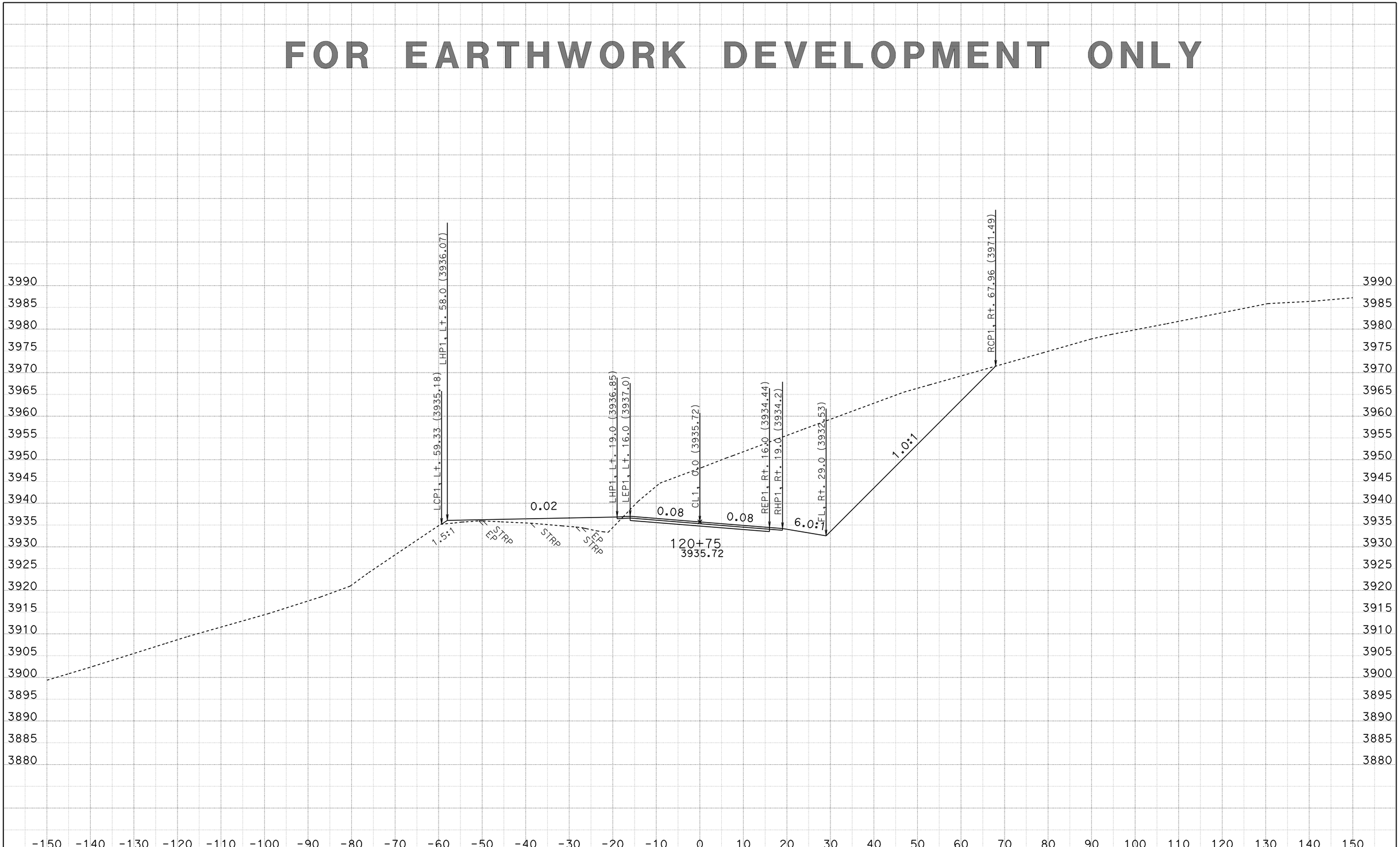

CREATED BY: R.PRINS
DATE: 10/28/2009
KC Project: 2E060 File: D:\2e060\surveys\2E060\a1_fg.ear

CONTRACT: 02-2E060
DIST/CO/RTE/PM: 02-Tri-36-PM36.7/37.1
PROJECT ID: Dubakella

SCALE: 1" = 10' Horiz.
1" = 10' Vert.

All Dimensions are US Survey Feet

A1
CROSS SECTIONS
SHEET 54 OF 95

FOR EARTHWORK DEVELOPMENT ONLY

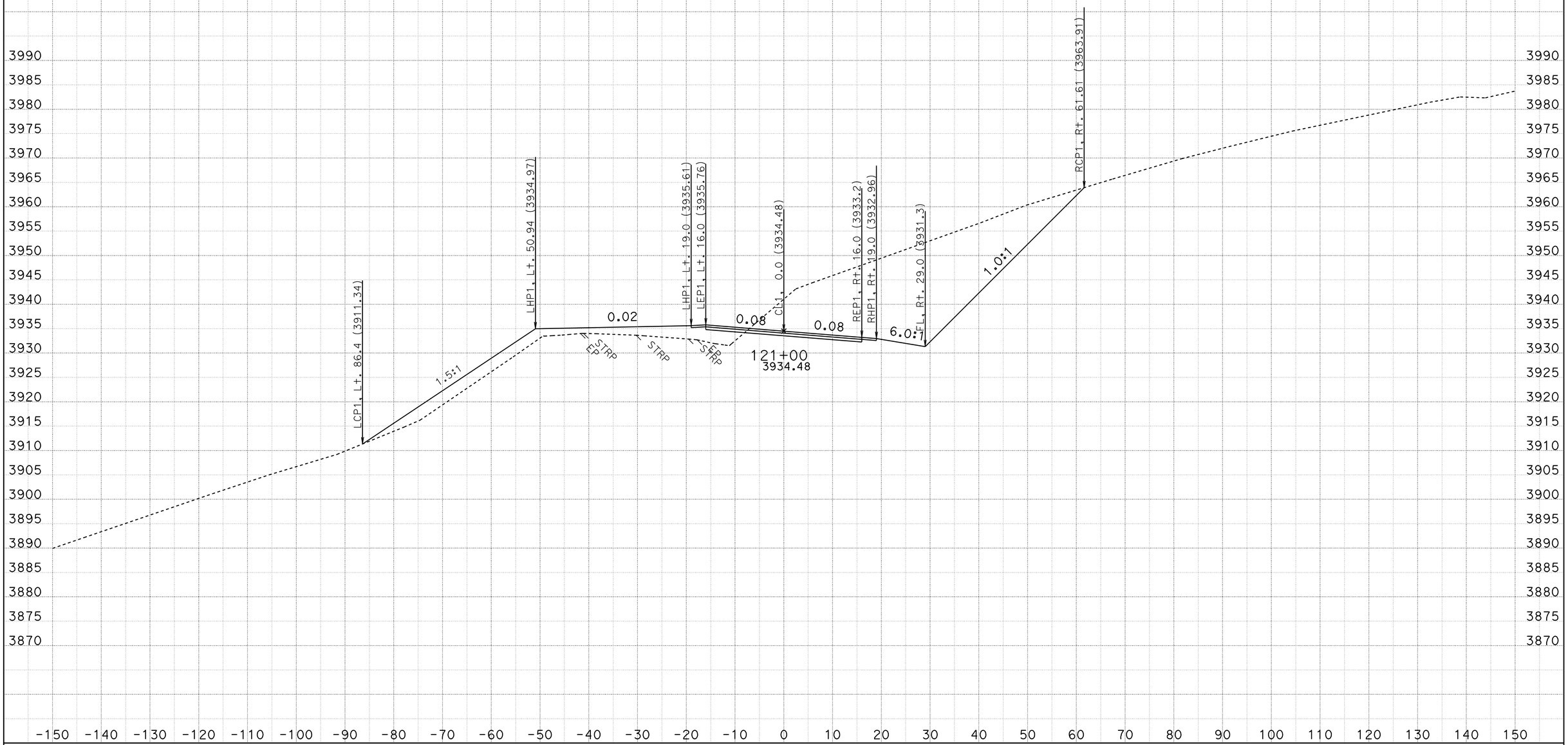

CREATED BY: R.PRINS
DATE: 10/28/2009
KC Project: 2E060 File: D:\2e060\surveys\2E060\a1_fg.ear

CONTRACT: 02-2E060
DIST/CO/RTE/PM: 02-Tri-36-PM36.7/37.1
PROJECT ID: Dubakella

SCALE: 1" = 10' Horiz.
1" = 10' Vert.

All Dimensions are US Survey Feet

A1
CROSS SECTIONS
SHEET 55 OF 95

FOR EARTHWORK DEVELOPMENT ONLY

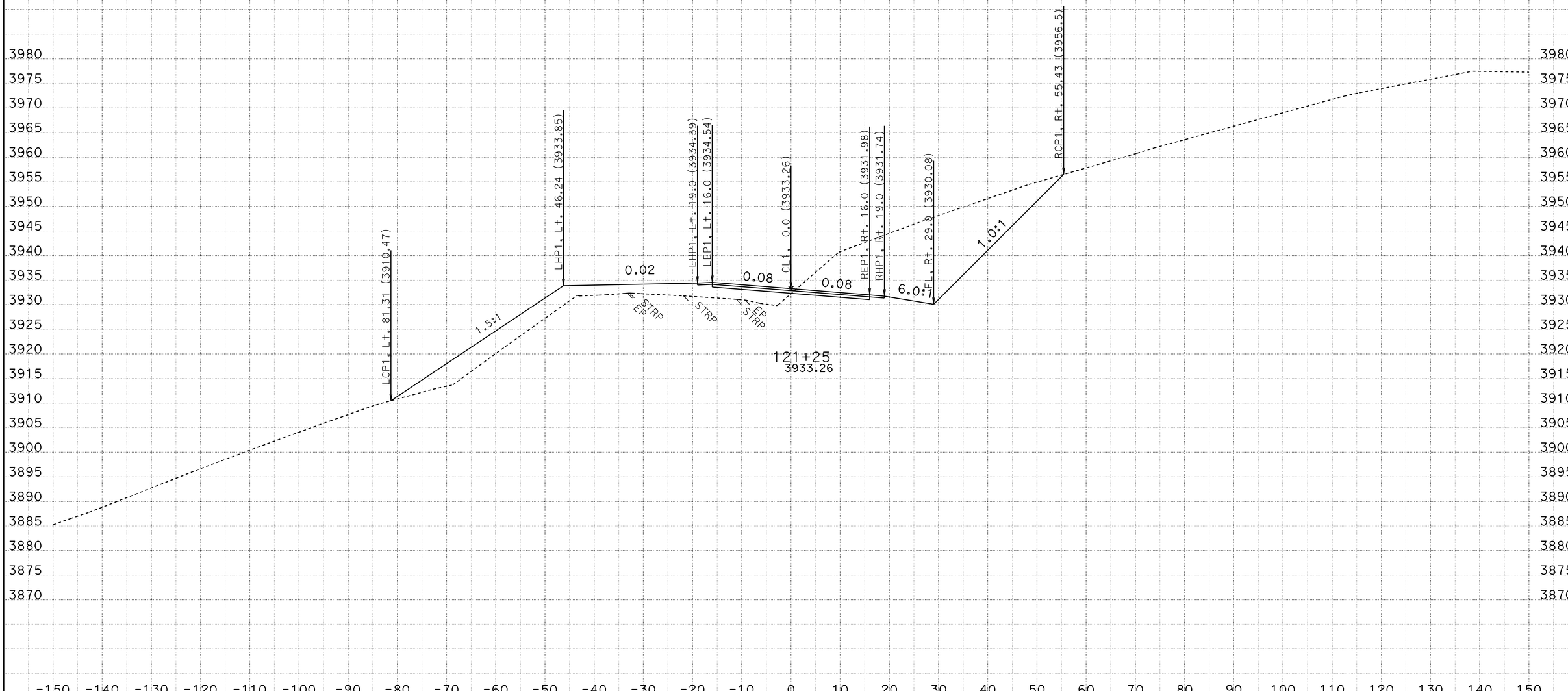

CREATED BY: R.PRINS
DATE: 10/28/2009
KC Project: 2E060 File: D:\2e060\surveys\2E060\a1_fg.ear

CONTRACT: 02-2E060
DIST/CO/RTE/PM: 02-Tri-36-PM36.7/37.1
PROJECT ID: Dubakella

SCALE: 1" = 10' Horiz.
1" = 10' Vert.

All Dimensions are US Survey Feet

A1
CROSS SECTIONS
SHEET 56 OF 95

FOR EARTHWORK DEVELOPMENT ONLY

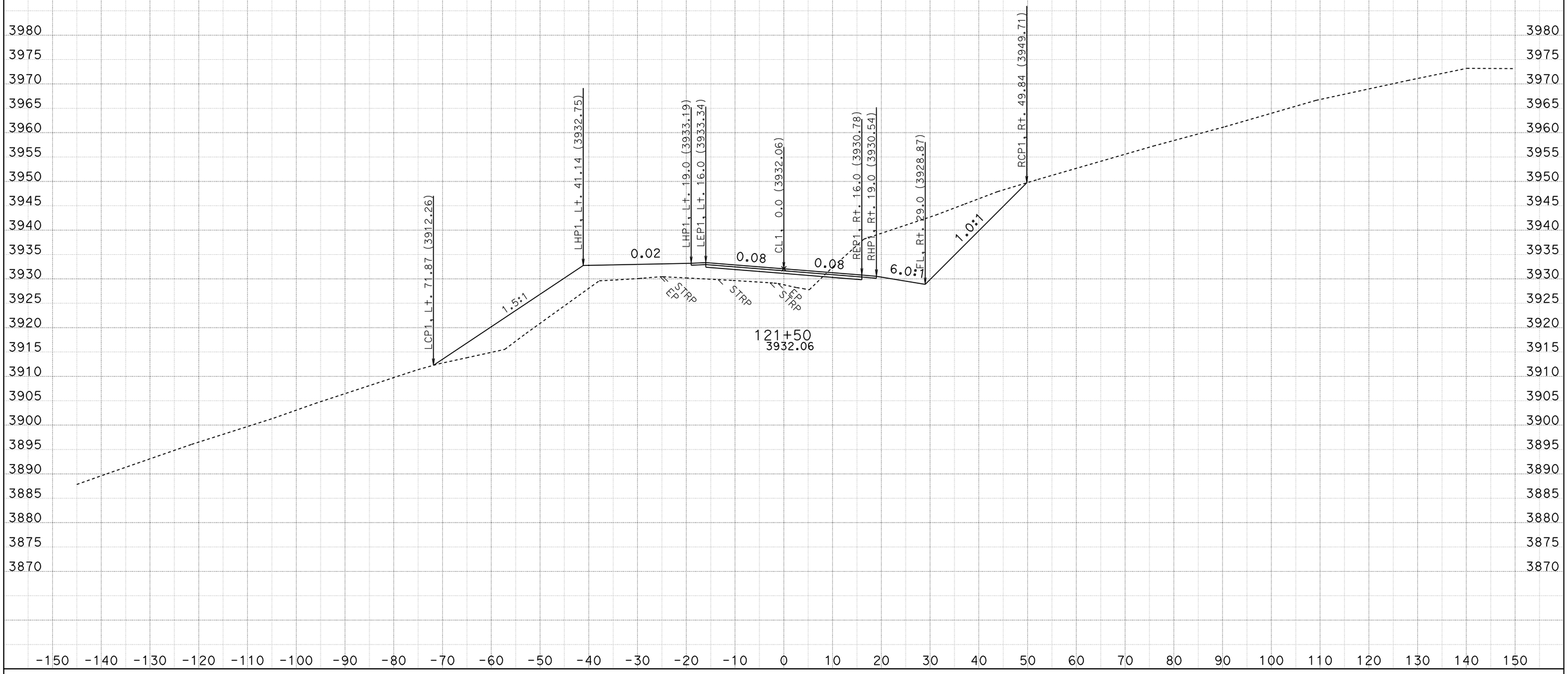

CREATED BY: R.PRINS
DATE: 10/28/2009
KC Project: 2E060 File: D:\2e060\surveys\2E060\a1_fg.ear

CONTRACT: 02-2E060
DIST/CO/RTE/PM: 02-Tri-36-PM36.7/37.1
PROJECT ID: Dubakella

SCALE: 1" = 10' Horiz.
1" = 10' Vert.

All Dimensions are US Survey Feet

A1
CROSS SECTIONS
SHEET 57 OF 95

FOR EARTHWORK DEVELOPMENT ONLY

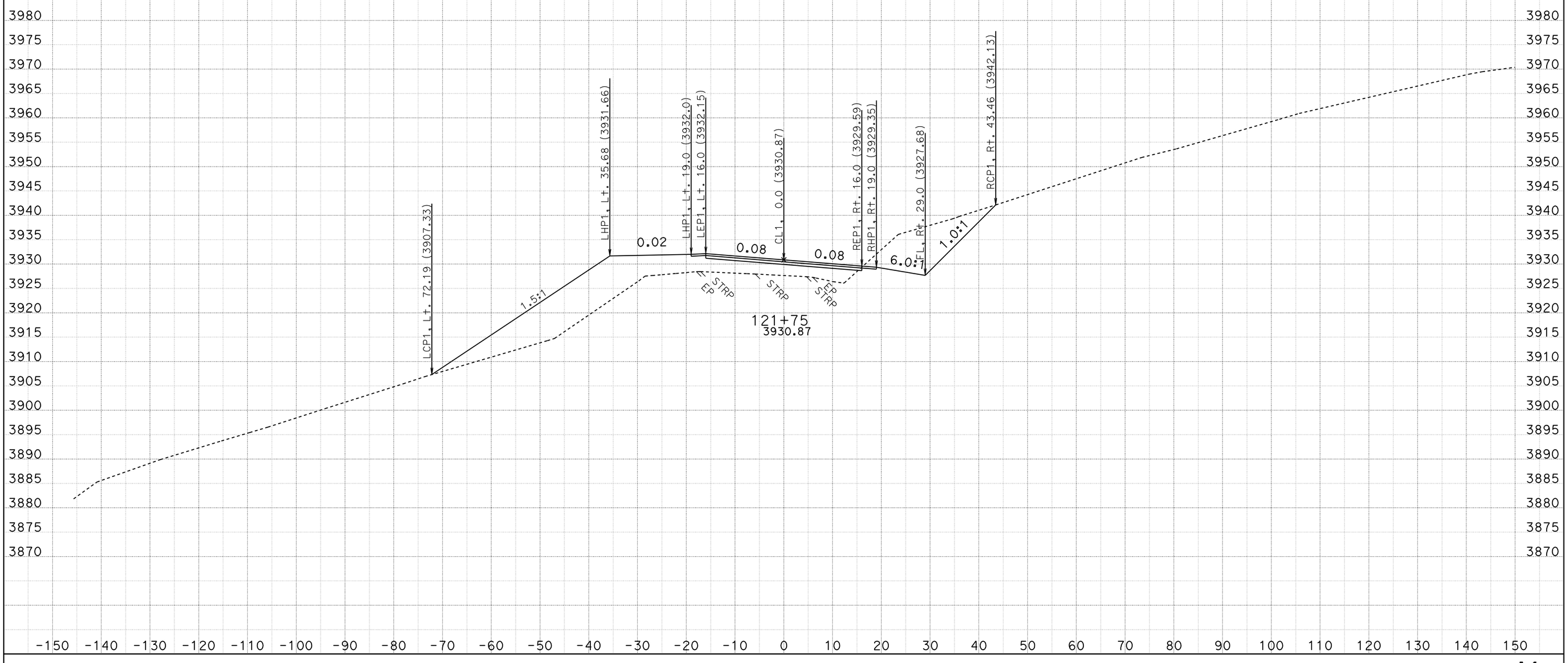

CREATED BY: R.PRINS
DATE: 10/28/2009
KC Project: 2E060 File: D:\2e060\surveys\2E060\a1_fg.ear

CONTRACT: 02-2E060
DIST/CO/RTE/PM: 02-Tri-36-PM36.7/37.1
PROJECT ID: Dubakella

SCALE: 1" = 10' Horiz.
1" = 10' Vert.

All Dimensions are US Survey Feet

A1
CROSS SECTIONS
SHEET 58 OF 95

FOR EARTHWORK DEVELOPMENT ONLY

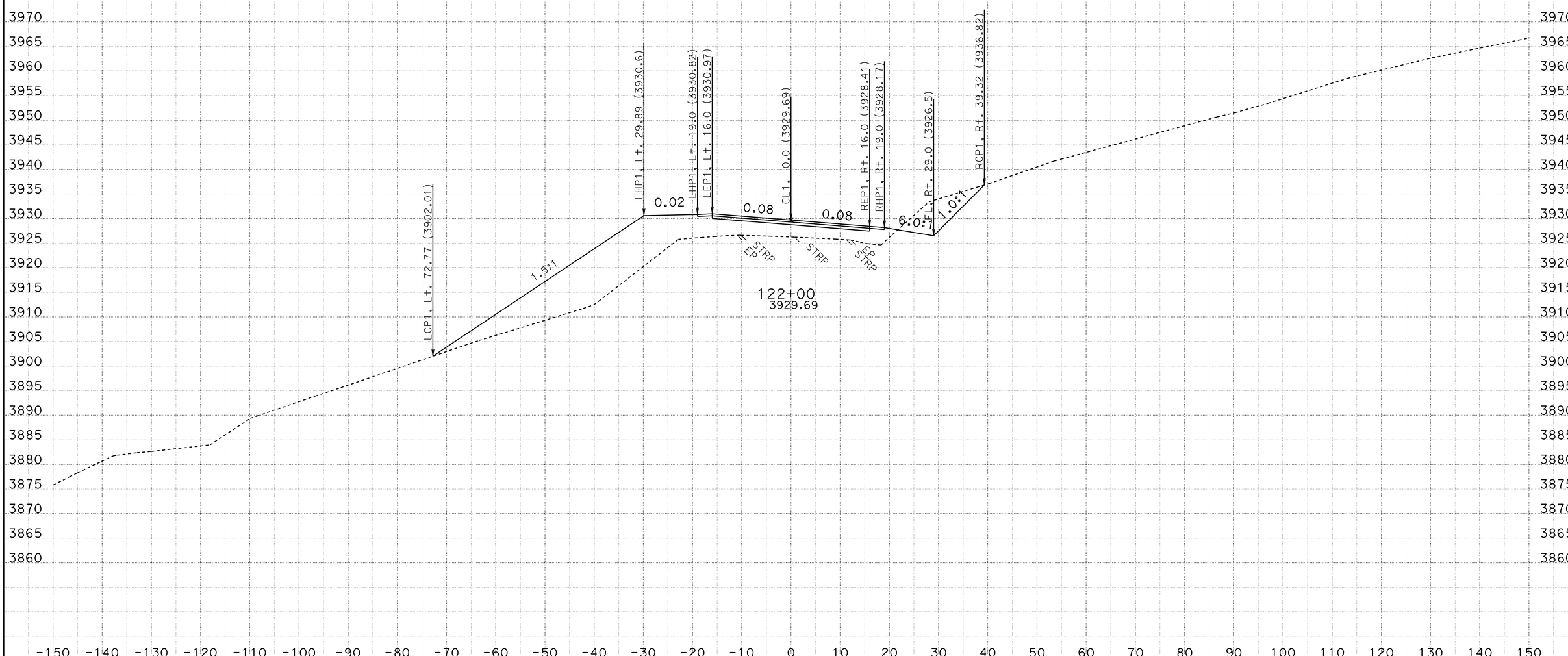

CREATED BY: R.PRINS
DATE: 10/28/2009
KC Project: 2E060 File: D:\2e060\surveys\2E060\a1_fg.ear

CONTRACT: 02-2E060
DIST/CO/RTE/PM: 02-Tri-36-PM36.7/37.1
PROJECT ID: Dubakella

SCALE: 1" = 10' Horiz.
1" = 10' Vert.

All Dimensions are US Survey Feet

A1
CROSS SECTIONS
SHEET 59 OF 95

FOR EARTHWORK DEVELOPMENT ONLY

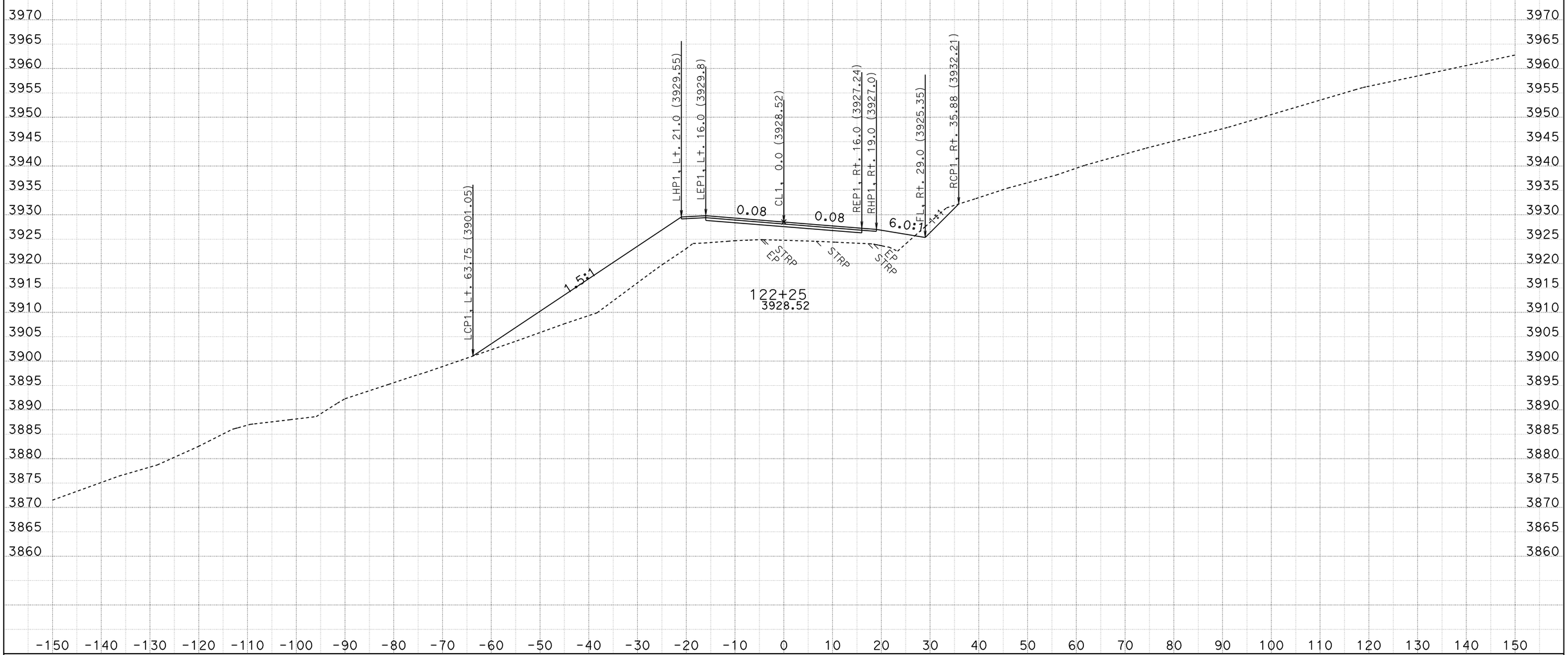

CREATED BY: R.PRINS
DATE: 10/28/2009
KC Project: 2E060 File: D:\2e060\surveys\2E060\a1_fg.ear

CONTRACT: 02-2E060
DIST/CO/RTE/PM: 02-Tri-36-PM36.7/37.1
PROJECT ID: Dubakella

SCALE: 1" = 10' Horiz.
1" = 10' Vert.

All Dimensions are US Survey Feet

A1
CROSS SECTIONS
SHEET 60 OF 95

FOR EARTHWORK DEVELOPMENT ONLY

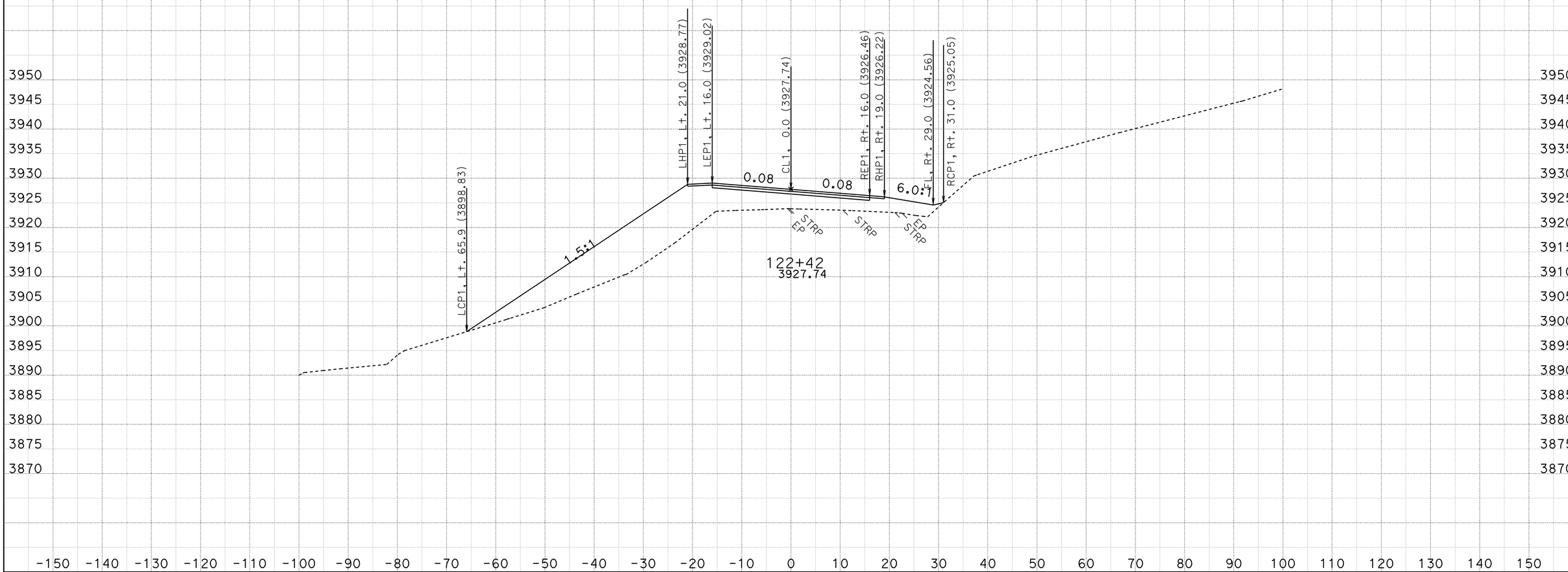

CREATED BY: R.PRINS
DATE: 10/28/2009
KC Project: 2E060 File: D:\2e060\surveys\2E060\a1_fg.ear

CONTRACT: 02-2E060
DIST/CO/RTE/PM: 02-Tri-36-PM36.7/37.1
PROJECT ID: Dubakella

SCALE: 1" = 10' Horiz.
1" = 10' Vert.

All Dimensions are US Survey Feet

A1
CROSS SECTIONS
SHEET 61 OF 95

FOR EARTHWORK DEVELOPMENT ONLY

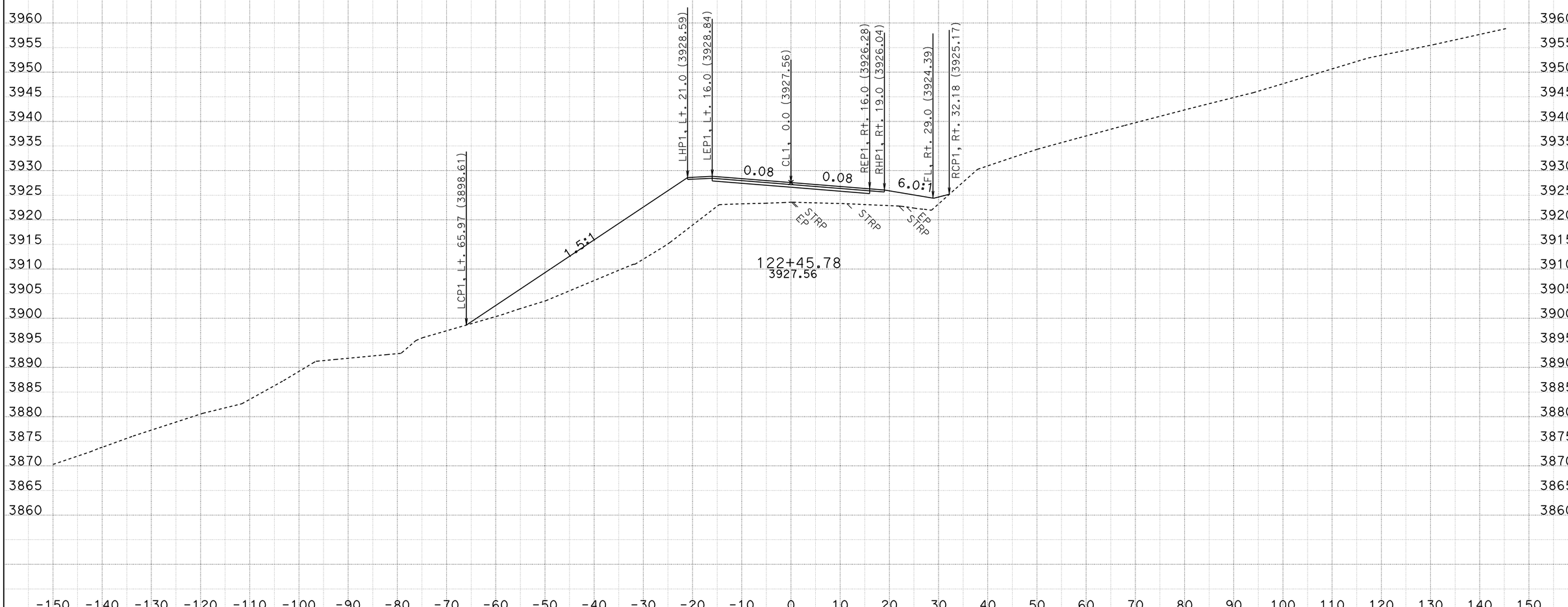

CREATED BY: R.PRINS
DATE: 10/28/2009
KC Project: 2E060 File: D:\2e060\surveys\2E060\a1_fg.ear

CONTRACT: 02-2E060
DIST/CO/RTE/PM: 02-Tri-36-PM36.7/37.1
PROJECT ID: Dubakella

SCALE: 1" = 10' Horiz.
1" = 10' Vert.

All Dimensions are US Survey Feet

A1
CROSS SECTIONS
SHEET 62 OF 95

FOR EARTHWORK DEVELOPMENT ONLY

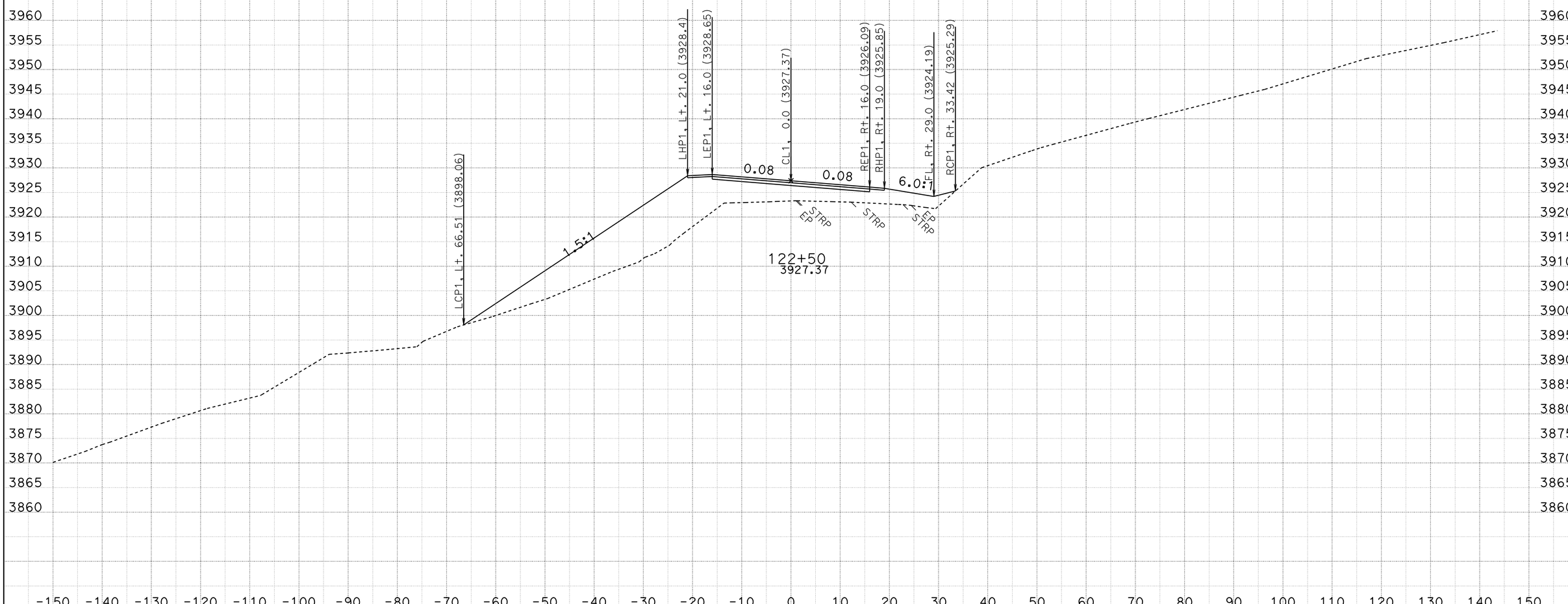

CREATED BY: R.PRINS
DATE: 10/28/2009
KC Project: 2E060 File: D:\2e060\surveys\2E060\a1_fg.ear

CONTRACT: 02-2E060
DIST/CO/RTE/PM: 02-Tri-36-PM36.7/37.1
PROJECT ID: Dubakella

SCALE: 1" = 10' Horiz.
1" = 10' Vert.

All Dimensions are US Survey Feet

A1
CROSS SECTIONS
SHEET 63 OF 95

FOR EARTHWORK DEVELOPMENT ONLY

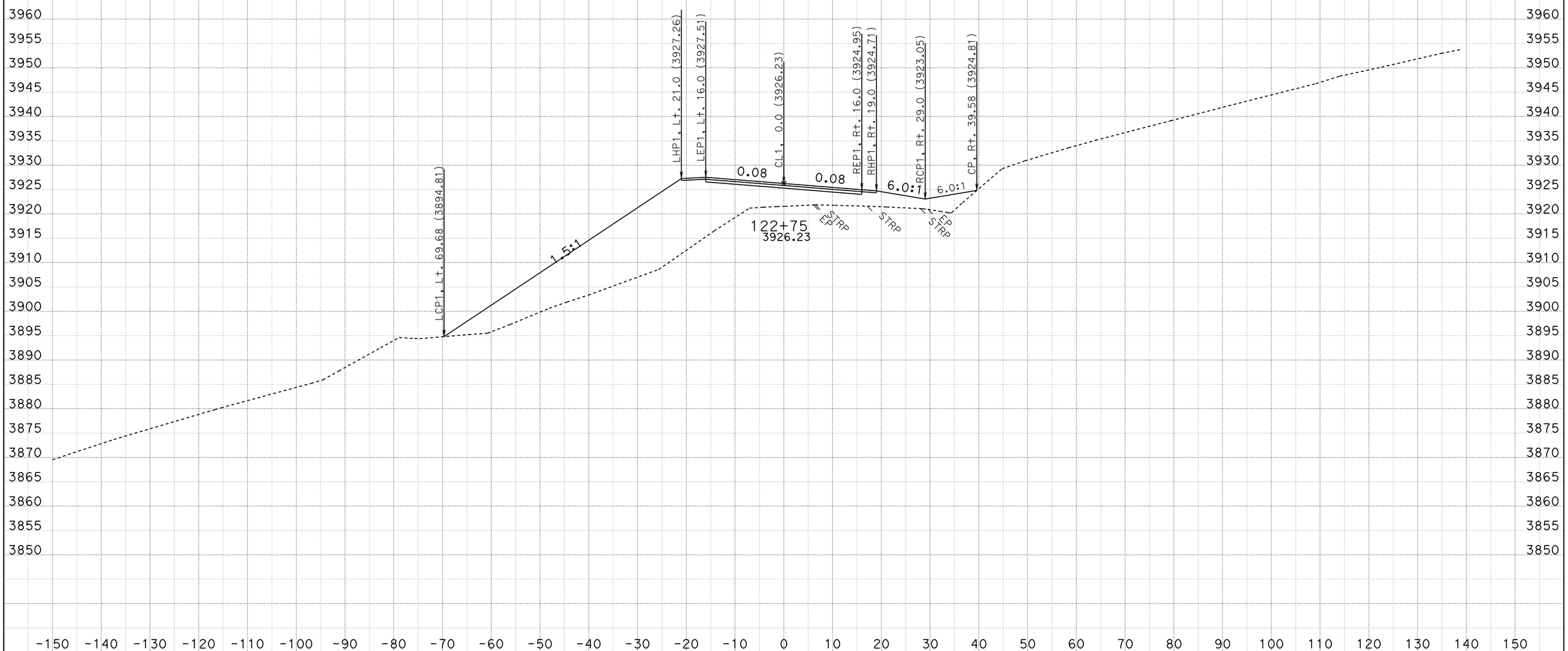

CREATED BY: R.PRINS
DATE: 10/28/2009
KC Project: 2E060 File: D:\2e060\surveys\2E060\a1_fg.ear

CONTRACT: 02-2E060
DIST/CO/RTE/PM: 02-Tri-36-PM36.7/37.1
PROJECT ID: Dubakella

SCALE: 1" = 10' Horiz.
1" = 10' Vert.

All Dimensions are US Survey Feet

A1
CROSS SECTIONS
SHEET 64 OF 95

FOR EARTHWORK DEVELOPMENT ONLY

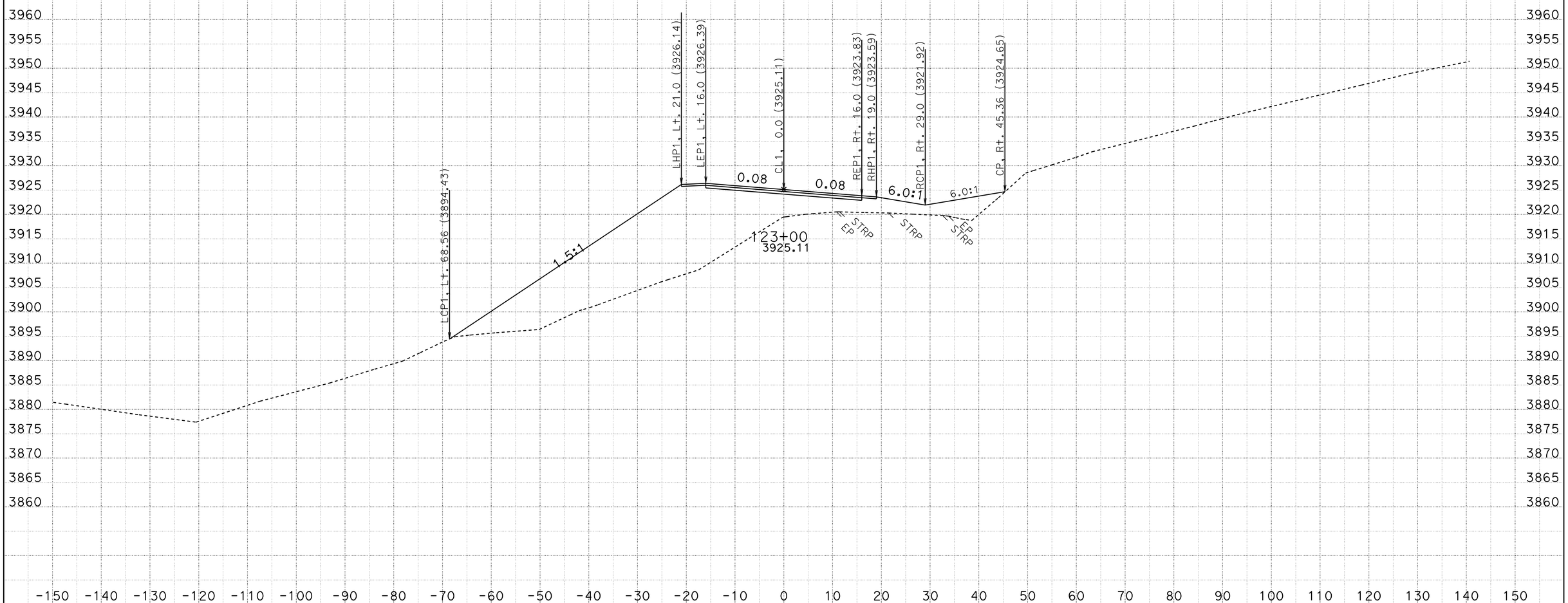

CREATED BY: R.PRINS
DATE: 10/28/2009
KC Project: 2E060 File: D:\2e060\surveys\2E060\a1_fg.ear

CONTRACT: 02-2E060
DIST/CO/RTE/PM: 02-Tri-36-PM36.7/37.1
PROJECT ID: Dubakella

SCALE: 1" = 10' Horiz.
1" = 10' Vert.

All Dimensions are US Survey Feet

A1
CROSS SECTIONS
SHEET 65 OF 95

FOR EARTHWORK DEVELOPMENT ONLY

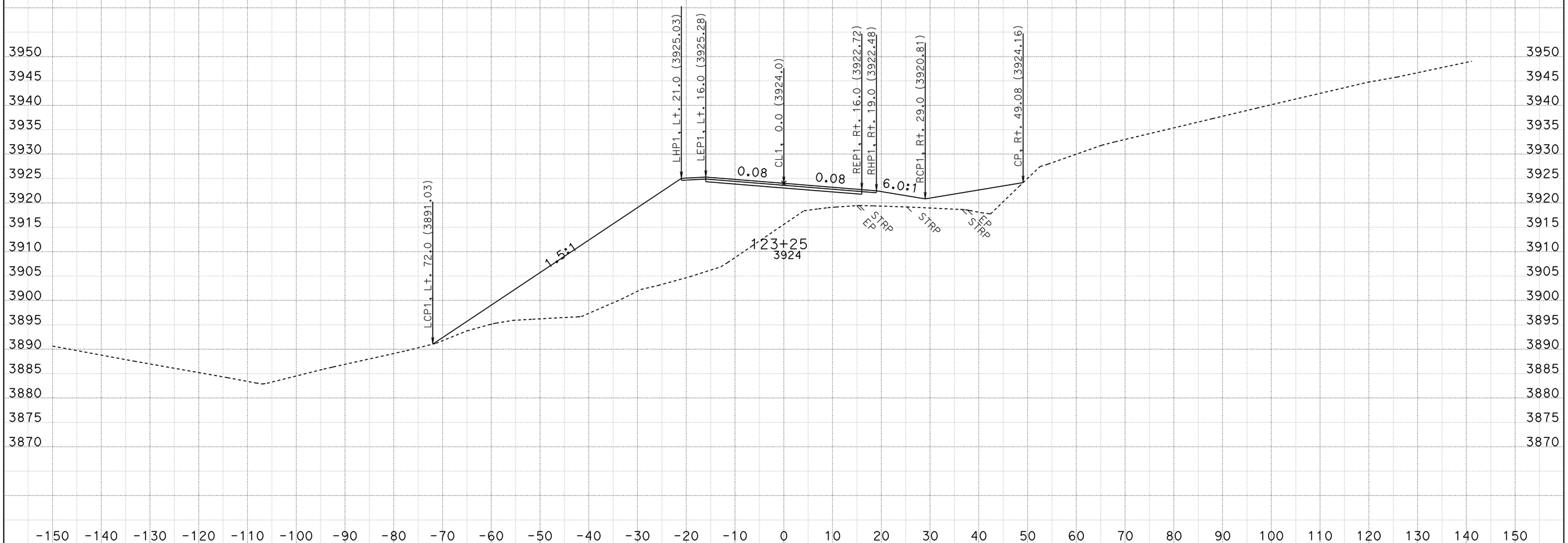

CREATED BY: R.PRINS
DATE: 10/28/2009
KC Project: 2E060 File: D:\2e060\surveys\2E060\a1_fg.ear

CONTRACT: 02-2E060
DIST/CO/RTE/PM: 02-Tri-36-PM36.7/37.1
PROJECT ID: Dubakella

SCALE: 1" = 10' Horiz.
1" = 10' Vert.

All Dimensions are US Survey Feet

A1
CROSS SECTIONS
SHEET 66 OF 95

FOR EARTHWORK DEVELOPMENT ONLY

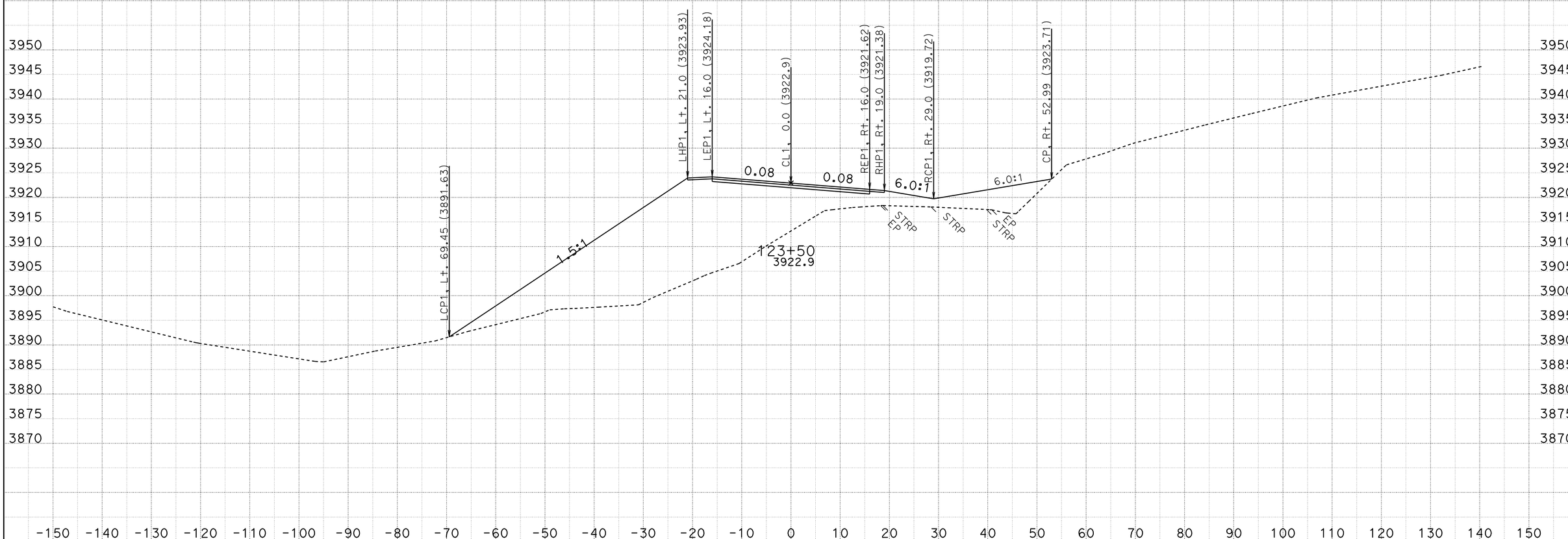

CREATED BY: R.PRINS
DATE: 10/28/2009
KC Project: 2E060 File: D:\2e060\surveys\2E060\a1_fg.ear

CONTRACT: 02-2E060
DIST/CO/RTE/PM: 02-Tri-36-PM36.7/37.1
PROJECT ID: Dubakella

SCALE: 1" = 10' Horiz.
1" = 10' Vert.

All Dimensions are US Survey Feet

A1
CROSS SECTIONS
SHEET 67 OF 95

FOR EARTHWORK DEVELOPMENT ONLY

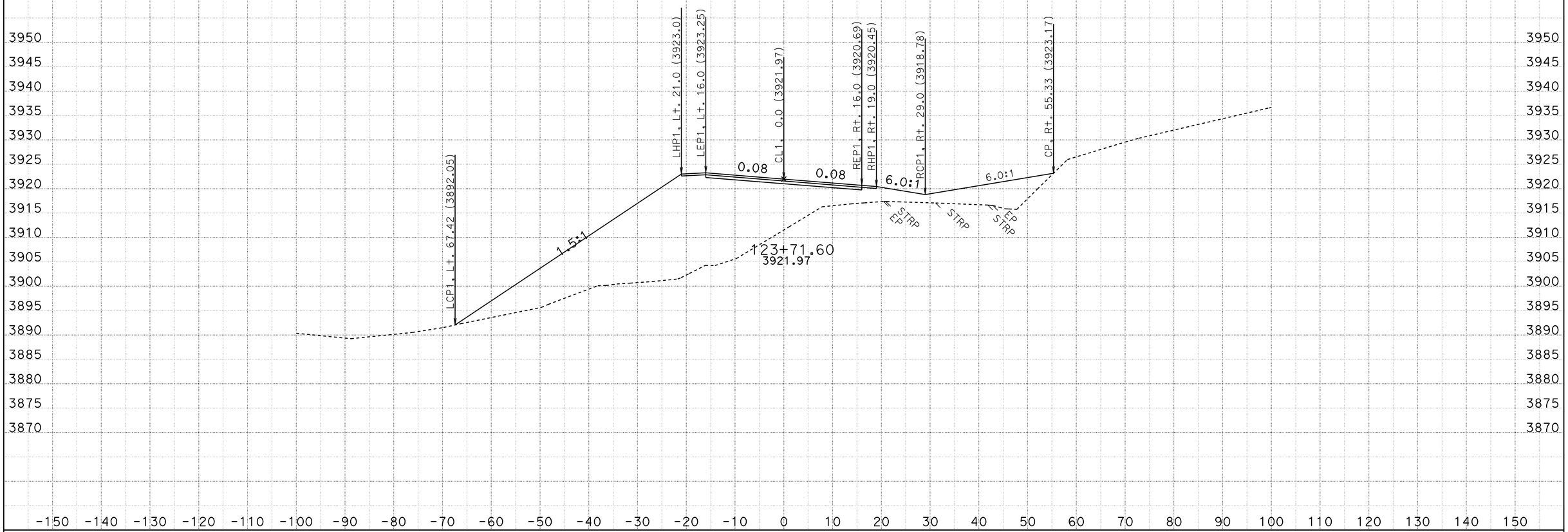

CREATED BY: R.PRINS
DATE: 10/28/2009
KC Project: 2E060 File: D:\2e060\surveys\2E060\a1_fg.ear

CONTRACT: 02-2E060
DIST/CO/RTE/PM: 02-Tri-36-PM36.7/37.1
PROJECT ID: Dubakella

SCALE: 1" = 10' Horiz.
1" = 10' Vert.

All Dimensions are US Survey Feet

A1
CROSS SECTIONS
SHEET 68 OF 95

FOR EARTHWORK DEVELOPMENT ONLY

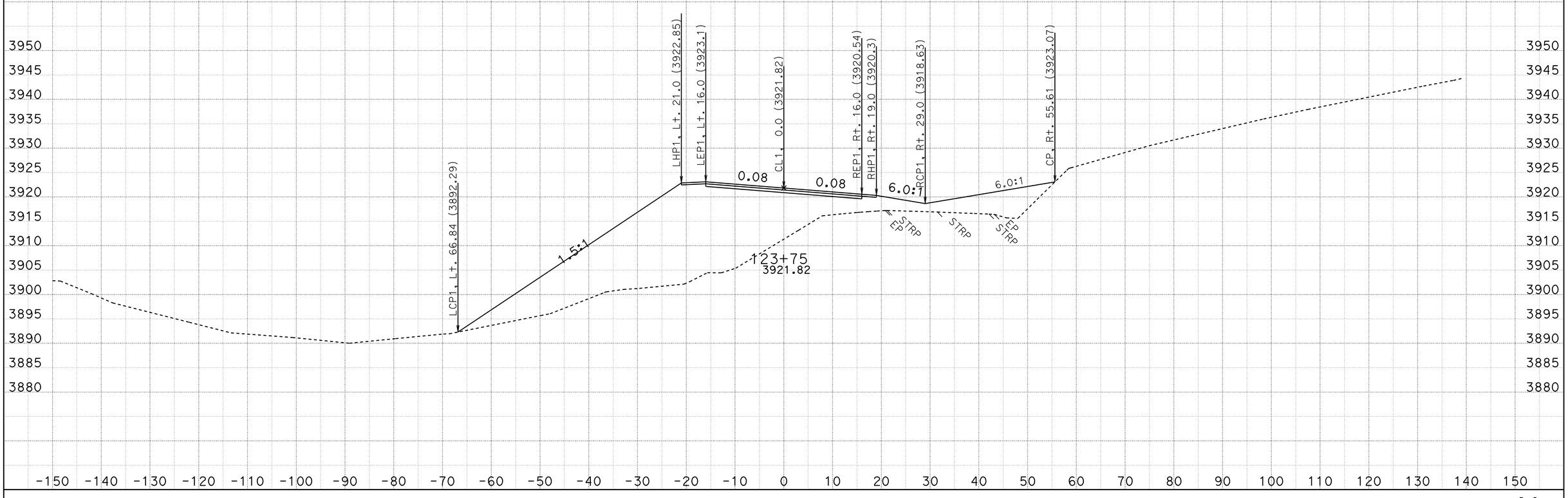

CREATED BY: R.PRINS
DATE: 10/28/2009
KC Project: 2E060 File: D:\2e060\surveys\2E060\a1_fg.ear

CONTRACT: 02-2E060
DIST/CO/RTE/PM: 02-Tri-36-PM36.7/37.1
PROJECT ID: Dubakella

SCALE: 1" = 10' Horiz.
1" = 10' Vert.

All Dimensions are US Survey Feet

A1
CROSS SECTIONS
SHEET 69 OF 95

FOR EARTHWORK DEVELOPMENT ONLY

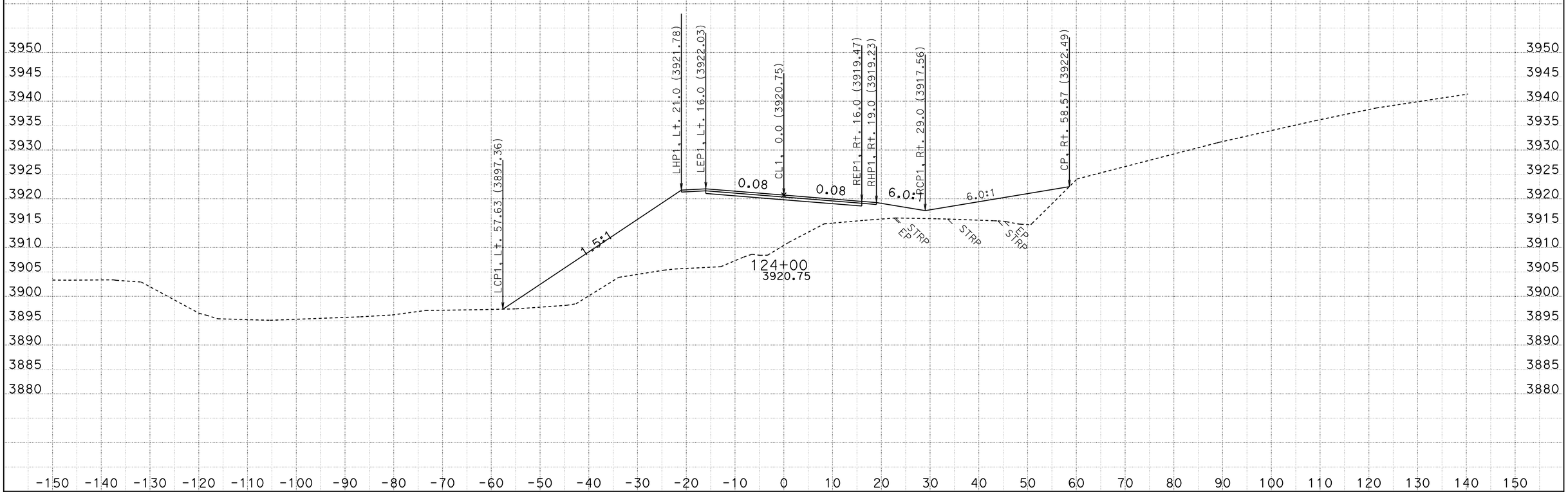

CREATED BY: R.PRINS
DATE: 10/28/2009
KC Project: 2E060 File: D:\2e060\surveys\2E060\a1_fg.ear

CONTRACT: 02-2E060
DIST/CO/RTE/PM: 02-Tri-36-PM36.7/37.1
PROJECT ID: Dubakella

SCALE: 1" = 10' Horiz.
1" = 10' Vert.

All Dimensions are US Survey Feet

A1
CROSS SECTIONS
SHEET 70 OF 95

FOR EARTHWORK DEVELOPMENT ONLY

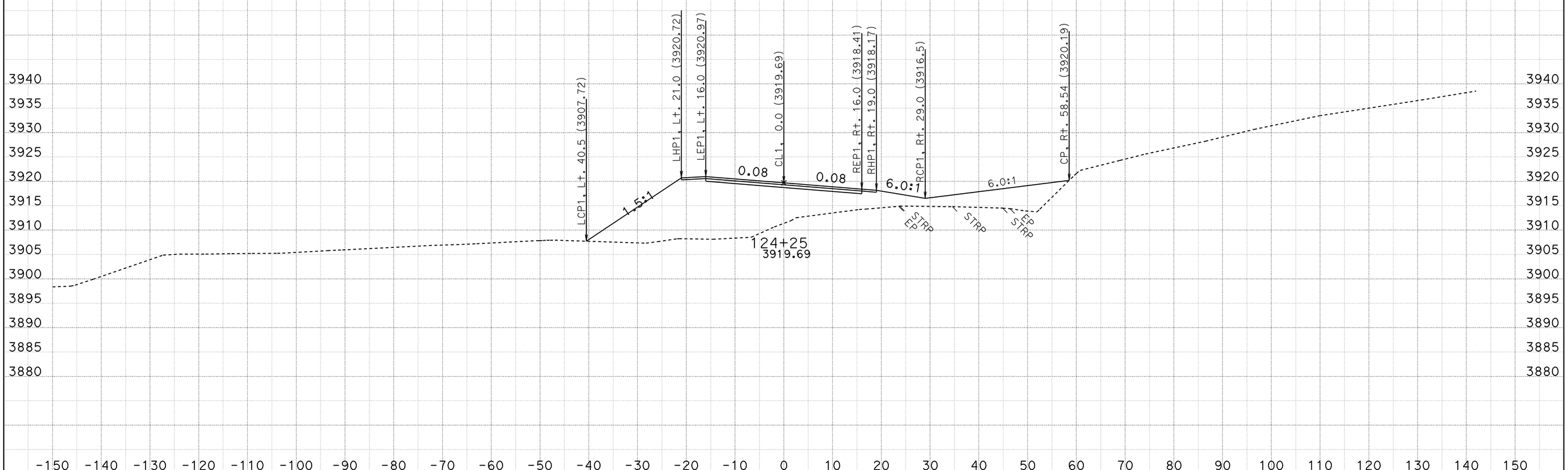

CREATED BY: R.PRINS
DATE: 10/28/2009
KC Project: 2E060 File: D:\2e060\surveys\2E060\a1_fg.ear

CONTRACT: 02-2E060
DIST/CO/RTE/PM: 02-Tri-36-PM36.7/37.1
PROJECT ID: Dubakella

SCALE: 1" = 10' Horiz.
1" = 10' Vert.

All Dimensions are US Survey Feet

A1
CROSS SECTIONS
SHEET 71 OF 95

FOR EARTHWORK DEVELOPMENT ONLY

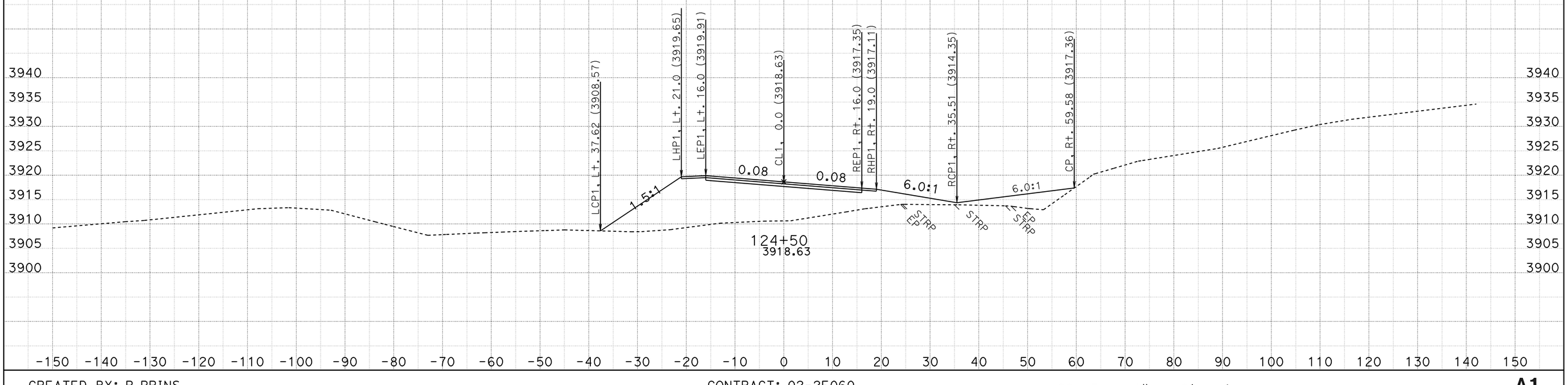

CREATED BY: R.PRINS
DATE: 10/28/2009
KC Project: 2E060 File: D:\2e060\surveys\2E060\a1_fg.ear

CONTRACT: 02-2E060
DIST/CO/RTE/PM: 02-Tri-36-PM36.7/37.1
PROJECT ID: Dubakella

SCALE: 1" = 10' Horiz.
1" = 10' Vert.

All Dimensions are US Survey Feet

A1
CROSS SECTIONS
SHEET 72 OF 95

FOR EARTHWORK DEVELOPMENT ONLY

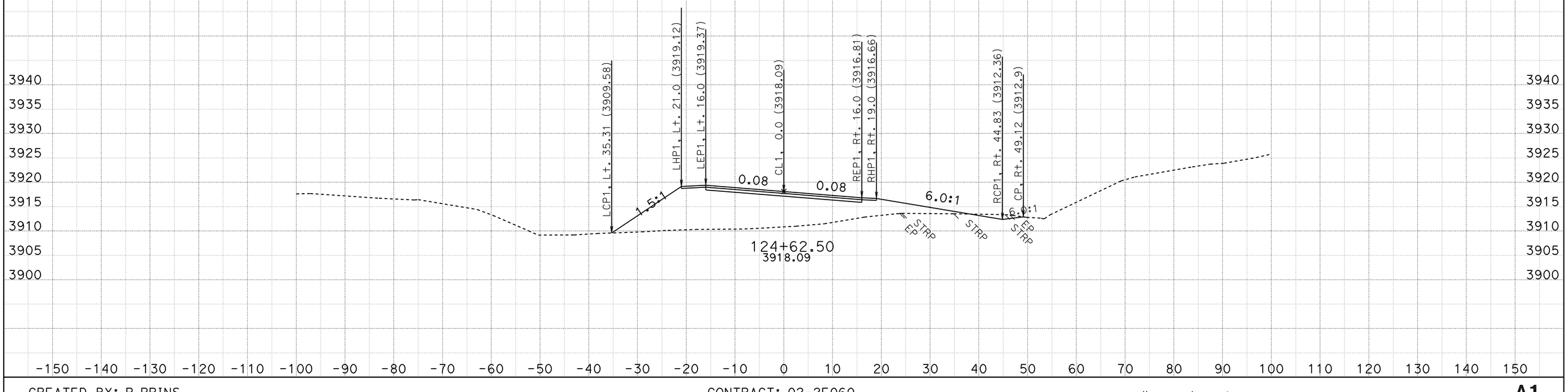

CREATED BY: R.PRINS
DATE: 10/28/2009
KC Project: 2E060 File: D:\2e060\surveys\2E060\a1_fg.ear

CONTRACT: 02-2E060
DIST/CO/RTE/PM: 02-Tri-36-PM36.7/37.1
PROJECT ID: Dubakella

SCALE: 1" = 10' Horiz.
1" = 10' Vert.

All Dimensions are US Survey Feet

A1
CROSS SECTIONS
SHEET 73 OF 95

FOR EARTHWORK DEVELOPMENT ONLY

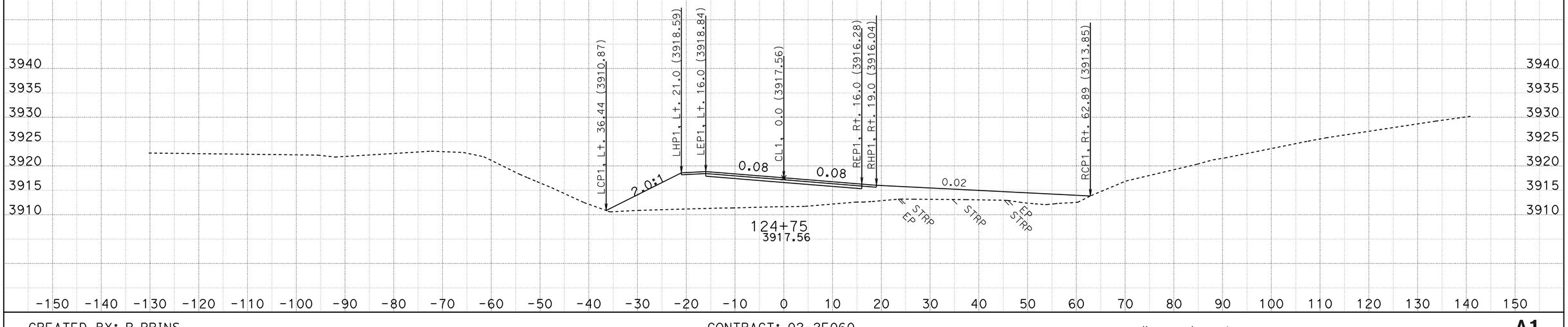

CREATED BY: R.PRINS
DATE: 10/28/2009
KC Project: 2E060 File: D:\2e060\surveys\2E060\a1_fg.ear

CONTRACT: 02-2E060
DIST/CO/RTE/PM: 02-Tri-36-PM36.7/37.1
PROJECT ID: Dubakella

SCALE: 1" = 10' Horiz.
1" = 10' Vert.

All Dimensions are US Survey Feet

A1
CROSS SECTIONS
SHEET 74 OF 95

FOR EARTHWORK DEVELOPMENT ONLY

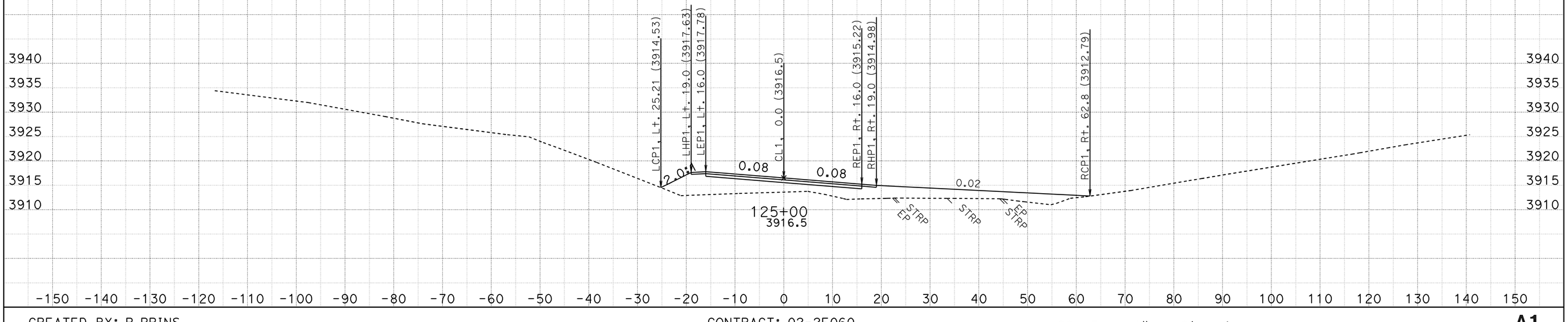

CREATED BY: R.PRINS
DATE: 10/28/2009
KC Project: 2E060 File: D:\2e060\surveys\2E060\a1_fg.ear

CONTRACT: 02-2E060
DIST/CO/RTE/PM: 02-Tri-36-PM36.7/37.1
PROJECT ID: Dubakella

SCALE: 1" = 10' Horiz.
1" = 10' Vert.

All Dimensions are US Survey Feet

A1
CROSS SECTIONS
SHEET 75 OF 95

FOR EARTHWORK DEVELOPMENT ONLY

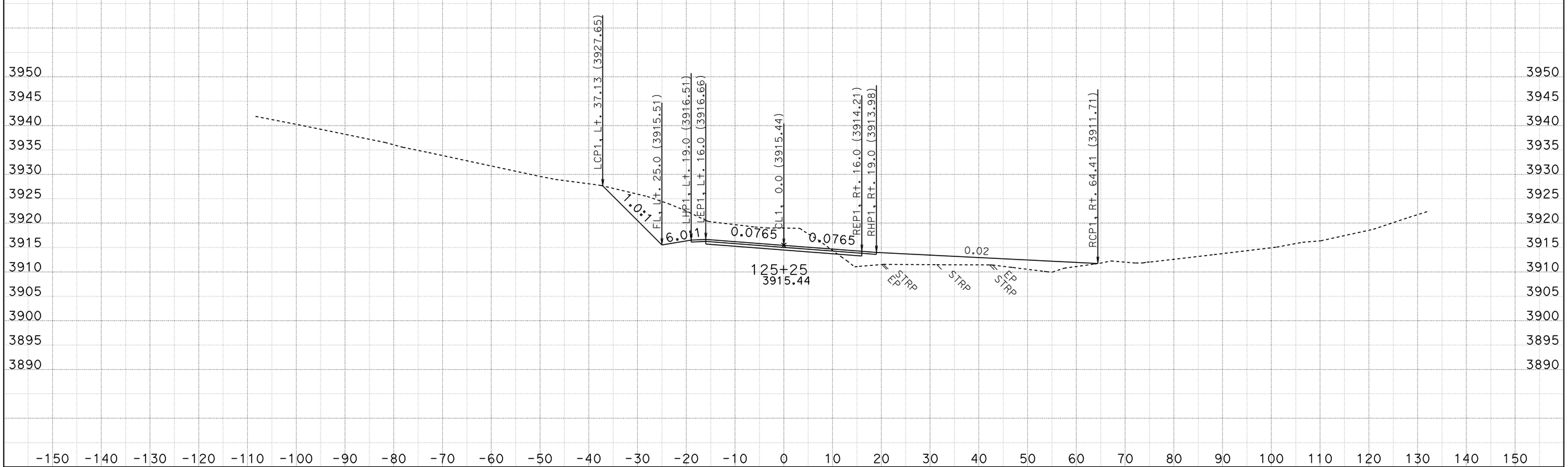

CREATED BY: R.PRINS
DATE: 10/28/2009
KC Project: 2E060 File: D:\2e060\surveys\2E060\a1_fg.ear

CONTRACT: 02-2E060
DIST/CO/RTE/PM: 02-Tri-36-PM36.7/37.1
PROJECT ID: Dubakella

SCALE: 1" = 10' Horiz.
1" = 10' Vert.

All Dimensions are US Survey Feet

A1
CROSS SECTIONS
SHEET 76 OF 95

FOR EARTHWORK DEVELOPMENT ONLY

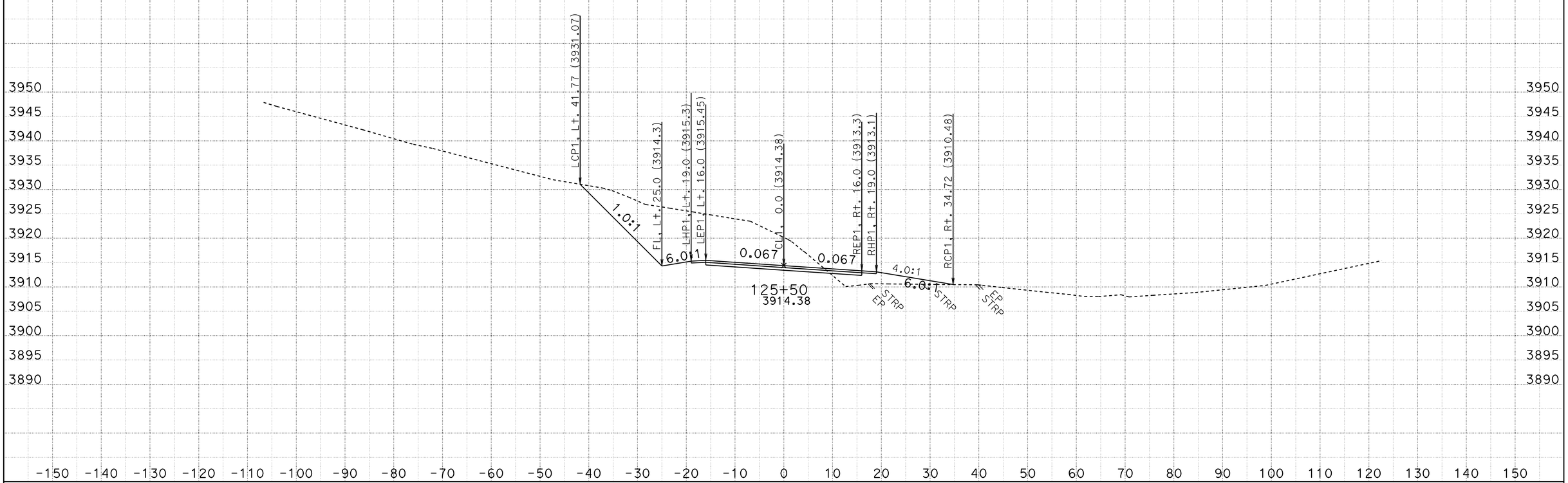

CREATED BY: R.PRINS
DATE: 10/28/2009
KC Project: 2E060 File: D:\2e060\surveys\2E060\a1_fg.ear

CONTRACT: 02-2E060
DIST/CO/RTE/PM: 02-Tri-36-PM36.7/37.1
PROJECT ID: Dubakella

SCALE: 1" = 10' Horiz.
1" = 10' Vert.

All Dimensions are US Survey Feet

A1
CROSS SECTIONS
SHEET 77 OF 95

FOR EARTHWORK DEVELOPMENT ONLY

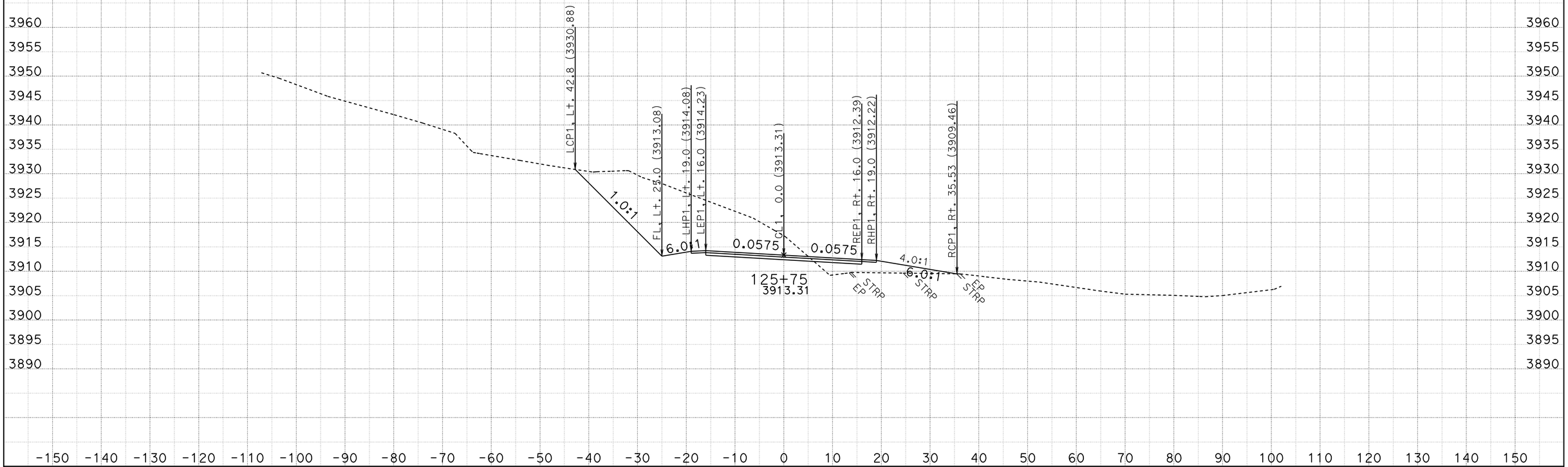

CREATED BY: R.PRINS
DATE: 10/28/2009
KC Project: 2E060 File: D:\2e060\surveys\2E060\a1_fg.ear

CONTRACT: 02-2E060
DIST/CO/RTE/PM: 02-Tri-36-PM36.7/37.1
PROJECT ID: Dubakella

SCALE: 1" = 10' Horiz.
1" = 10' Vert.

All Dimensions are US Survey Feet

A1
CROSS SECTIONS
SHEET 78 OF 95

FOR EARTHWORK DEVELOPMENT ONLY

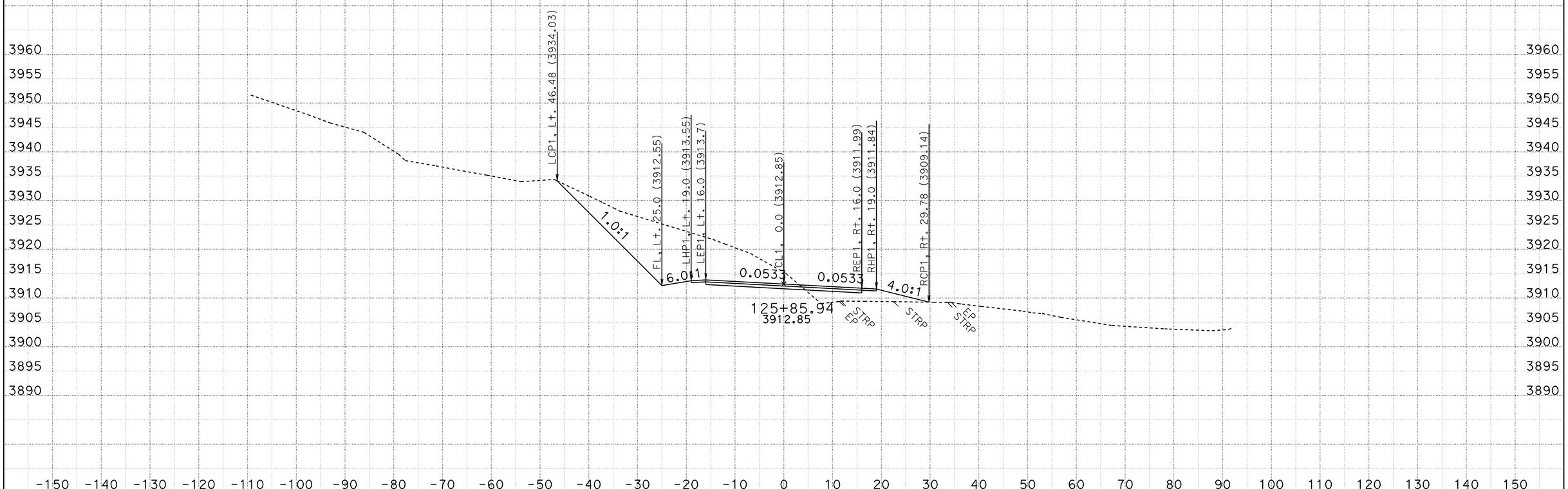

CREATED BY: R.PRINS
DATE: 10/28/2009
KC Project: 2E060 File: D:\2e060\surveys\2E060\a1_fg.ear

CONTRACT: 02-2E060
DIST/CO/RTE/PM: 02-Tri-36-PM36.7/37.1
PROJECT ID: Dubakella

SCALE: 1" = 10' Horiz.
1" = 10' Vert.

All Dimensions are US Survey Feet

A1
CROSS SECTIONS
SHEET 79 OF 95

FOR EARTHWORK DEVELOPMENT ONLY

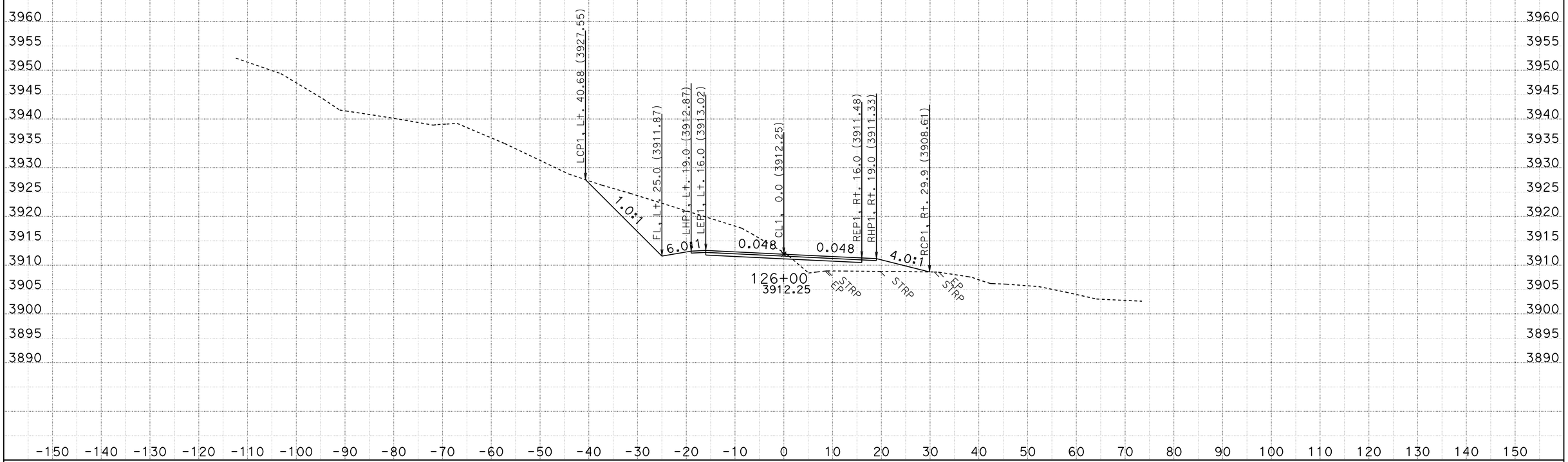

CREATED BY: R.PRINS
DATE: 10/28/2009
KC Project: 2E060 File: D:\2e060\surveys\2E060\a1_fg.ear

CONTRACT: 02-2E060
DIST/CO/RTE/PM: 02-Tri-36-PM36.7/37.1
PROJECT ID: Dubakella

SCALE: 1" = 10' Horiz.
1" = 10' Vert.

All Dimensions are US Survey Feet

A1
CROSS SECTIONS
SHEET 80 OF 95

FOR EARTHWORK DEVELOPMENT ONLY

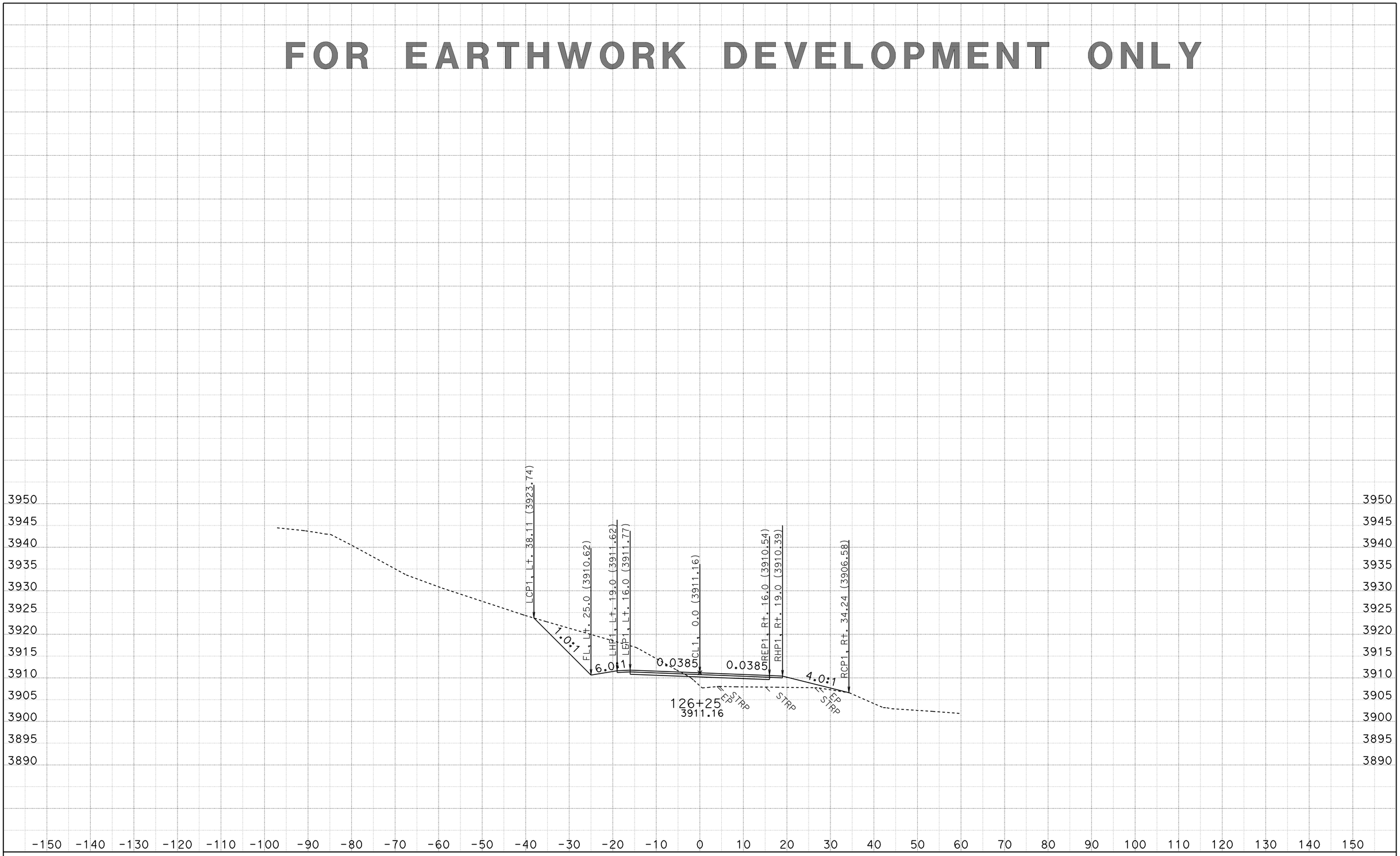

CREATED BY: R.PRINS
DATE: 10/28/2009
KC Project: 2E060 File: D:\2e060\surveys\2E060\a1_fg.ear

CONTRACT: 02-2E060
DIST/CO/RTE/PM: 02-Tri-36-PM36.7/37.1
PROJECT ID: Dubakella

SCALE: 1" = 10' Horiz.
1" = 10' Vert.

All Dimensions are US Survey Feet

A1
CROSS SECTIONS
SHEET 81 OF 95

FOR EARTHWORK DEVELOPMENT ONLY

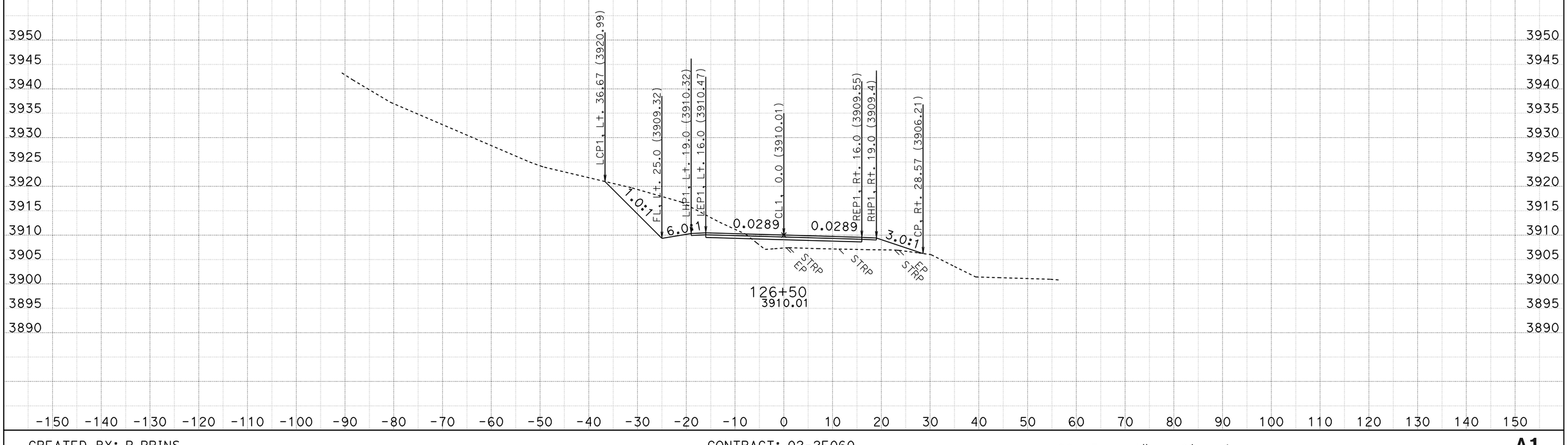

CREATED BY: R.PRINS
DATE: 10/28/2009
KC Project: 2E060 File: D:\2e060\surveys\2E060\a1_fg.ear

CONTRACT: 02-2E060
DIST/CO/RTE/PM: 02-Tri-36-PM36.7/37.1
PROJECT ID: Dubakella

SCALE: 1" = 10' Horiz.
1" = 10' Vert.

All Dimensions are US Survey Feet

A1
CROSS SECTIONS
SHEET 82 OF 95

FOR EARTHWORK DEVELOPMENT ONLY

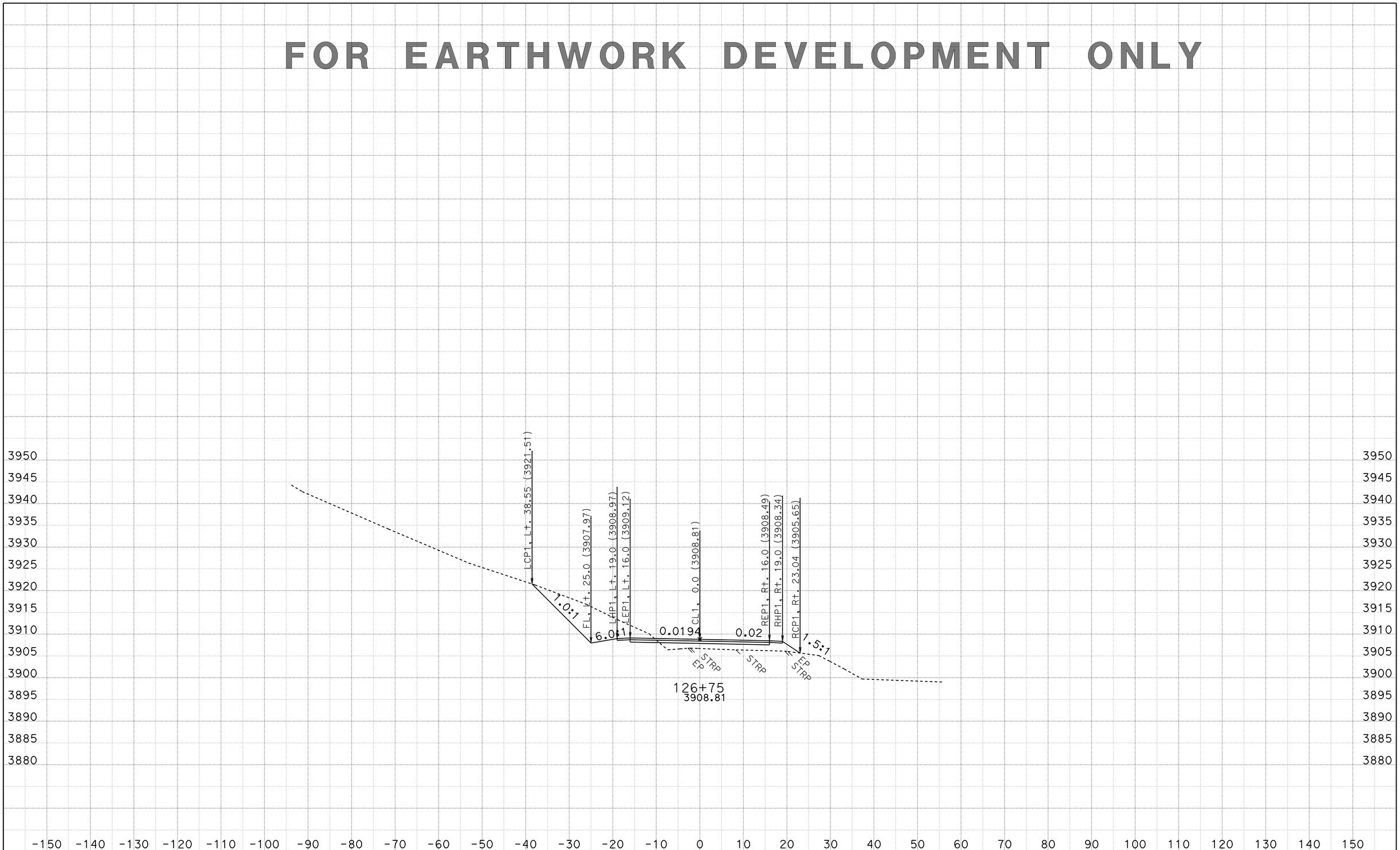

CREATED BY: R.PRINS
DATE: 10/28/2009
KC Project: 2E060 File: D:\2e060\surveys\2E060\a1_fg.ear

CONTRACT: 02-2E060
DIST/CO/RTE/PM: 02-Tri-36-PM36.7/37.1
PROJECT ID: Dubakella

SCALE: 1" = 10' Horiz.
1" = 10' Vert.

All Dimensions are US Survey Feet

A1
CROSS SECTIONS
SHEET 83 OF 95

FOR EARTHWORK DEVELOPMENT ONLY

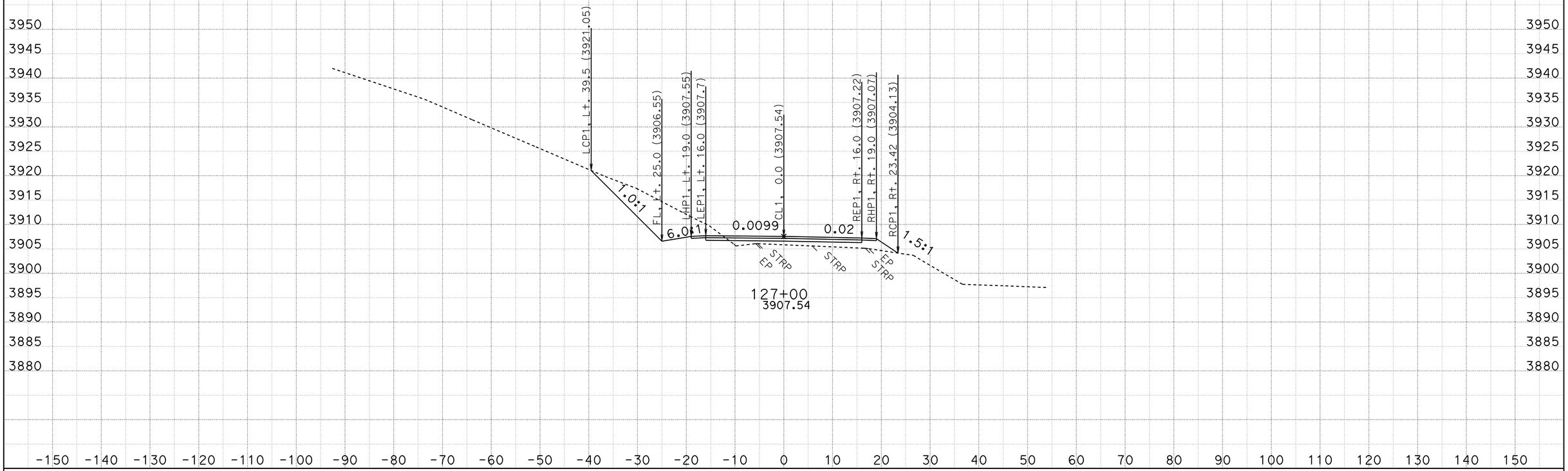

CREATED BY: R.PRINS
DATE: 10/28/2009
KC Project: 2E060 File: D:\2e060\surveys\2E060\a1_fg.ear

CONTRACT: 02-2E060
DIST/CO/RTE/PM: 02-Tri-36-PM36.7/37.1
PROJECT ID: Dubakella

SCALE: 1" = 10' Horiz.
1" = 10' Vert.

All Dimensions are US Survey Feet

A1
CROSS SECTIONS
SHEET 84 OF 95

FOR EARTHWORK DEVELOPMENT ONLY

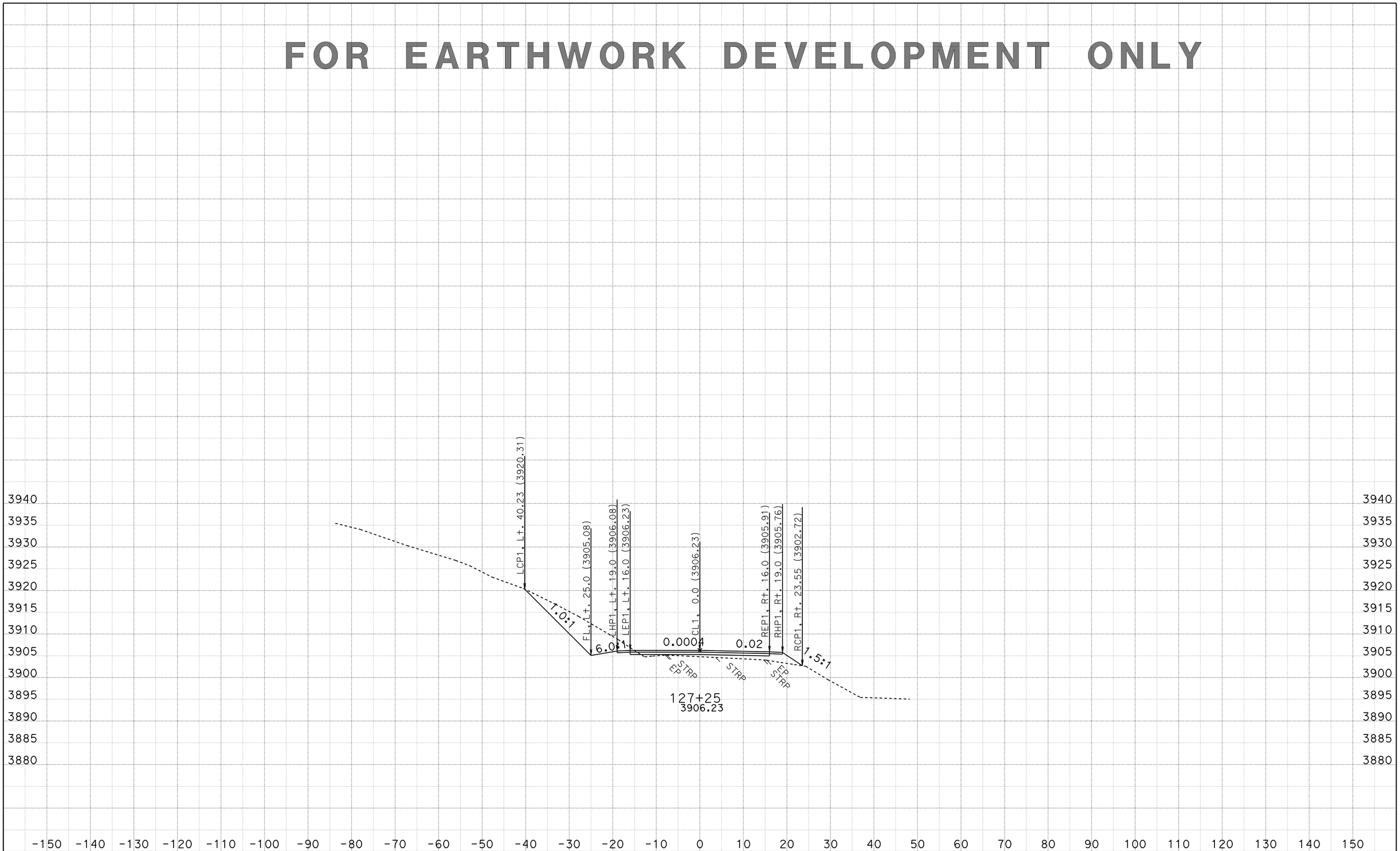

CREATED BY: R.PRINS
DATE: 10/28/2009
KC Project: 2E060 File: D:\2e060\surveys\2E060\a1_fg.ear

CONTRACT: 02-2E060
DIST/CO/RTE/PM: 02-Tri-36-PM36.7/37.1
PROJECT ID: Dubakella

SCALE: 1" = 10' Horiz.
1" = 10' Vert.

All Dimensions are US Survey Feet

A1
CROSS SECTIONS
SHEET 85 OF 95

FOR EARTHWORK DEVELOPMENT ONLY

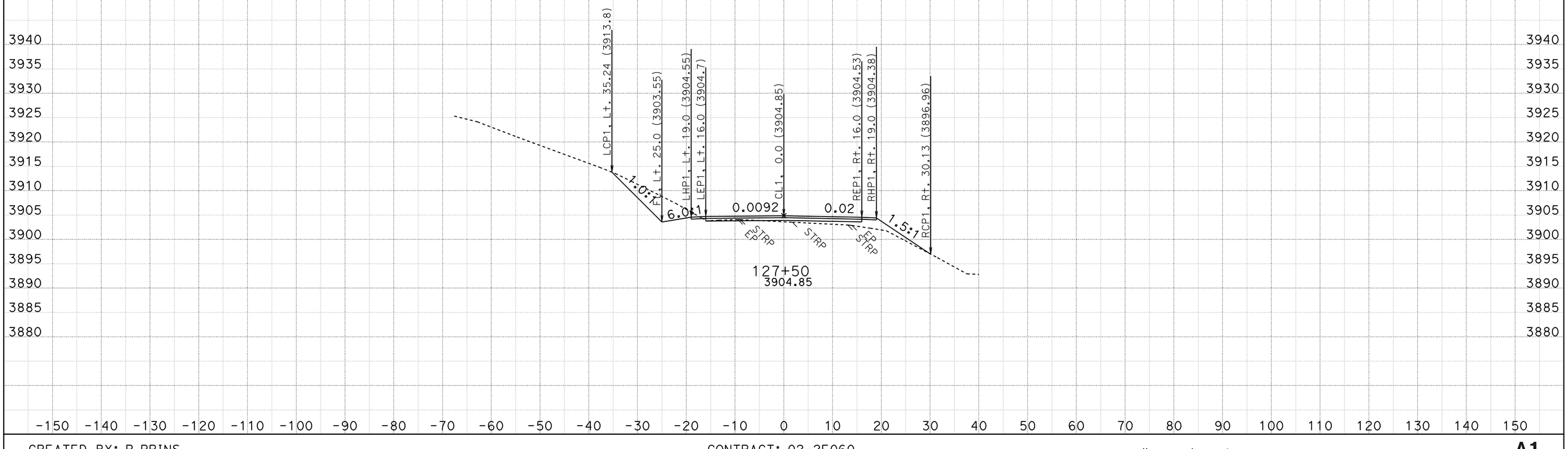

CREATED BY: R.PRINS
DATE: 10/28/2009
KC Project: 2E060 File: D:\2e060\surveys\2E060\a1_fg.ear

CONTRACT: 02-2E060
DIST/CO/RTE/PM: 02-Tri-36-PM36.7/37.1
PROJECT ID: Dubakella

SCALE: 1" = 10' Horiz.
1" = 10' Vert.

All Dimensions are US Survey Feet

A1
CROSS SECTIONS
SHEET 86 OF 95

FOR EARTHWORK DEVELOPMENT ONLY

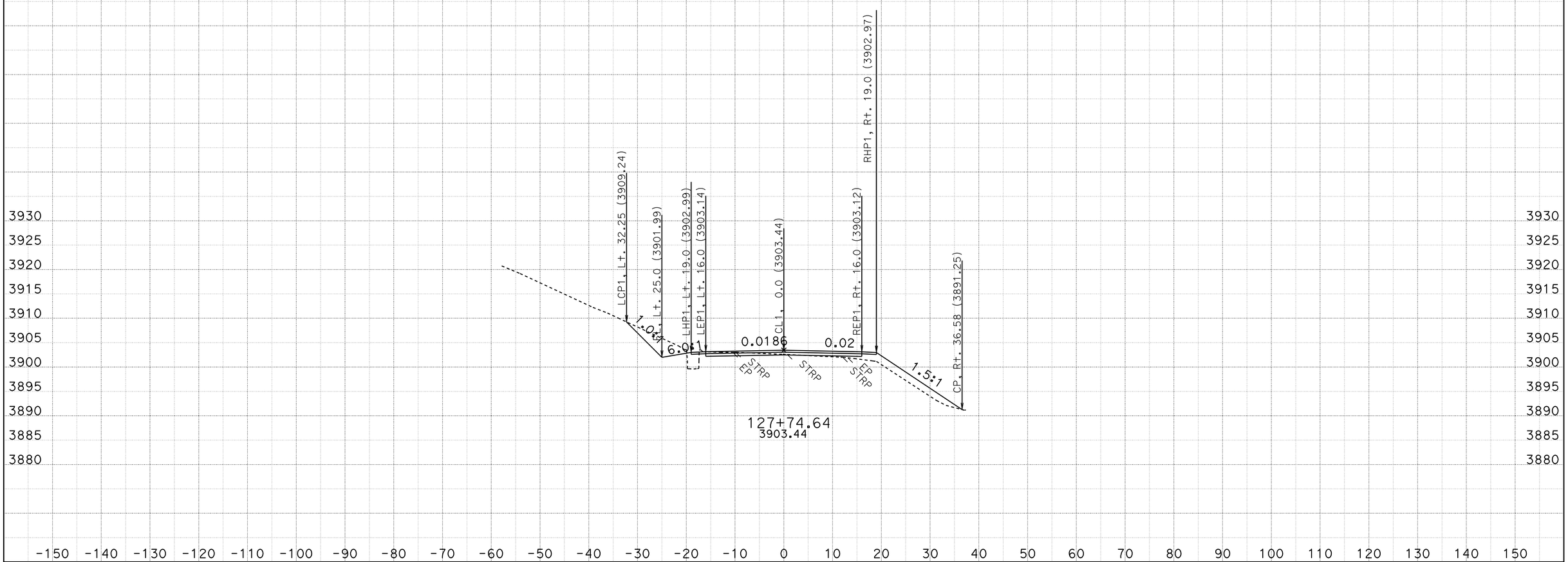

CREATED BY: R.PRINS
DATE: 10/28/2009
KC Project: 2E060 File: D:\2e060\surveys\2E060\a1_fg.ear

CONTRACT: 02-2E060
DIST/CO/RTE/PM: 02-Tri-36-PM36.7/37.1
PROJECT ID: Dubakella

SCALE: 1" = 10' Horiz.
1" = 10' Vert.

All Dimensions are US Survey Feet

A1
CROSS SECTIONS
SHEET 87 OF 95

FOR EARTHWORK DEVELOPMENT ONLY

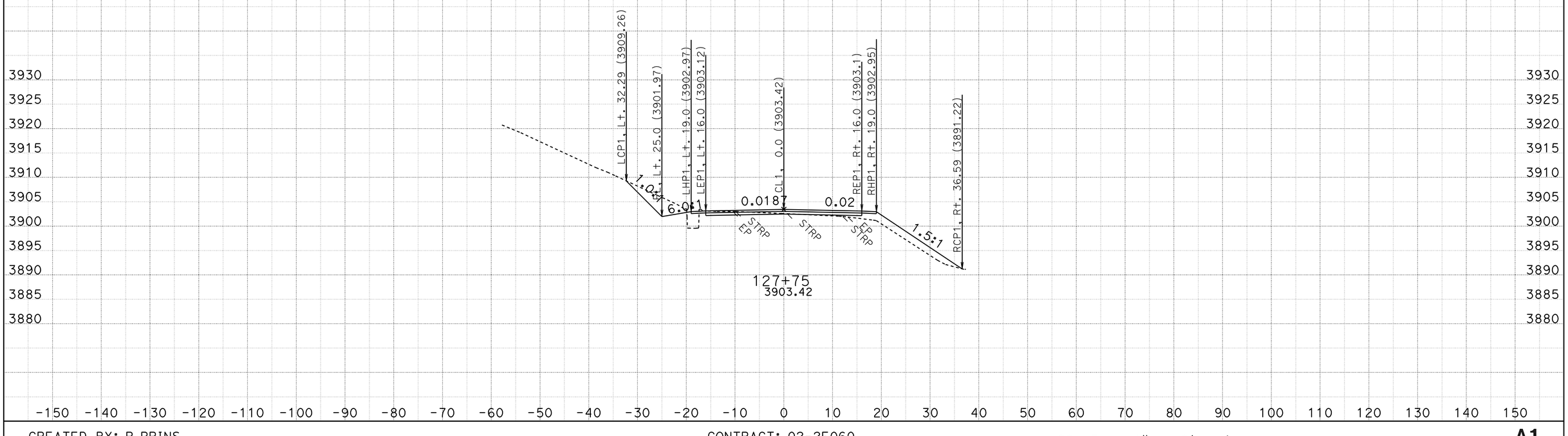

CREATED BY: R.PRINS
DATE: 10/28/2009
KC Project: 2E060 File: D:\2e060\surveys\2E060\a1_fg.ear

CONTRACT: 02-2E060
DIST/CO/RTE/PM: 02-Tri-36-PM36.7/37.1
PROJECT ID: Dubakella

SCALE: 1" = 10' Horiz.
1" = 10' Vert.

All Dimensions are US Survey Feet

A1
CROSS SECTIONS
SHEET 88 OF 95

FOR EARTHWORK DEVELOPMENT ONLY

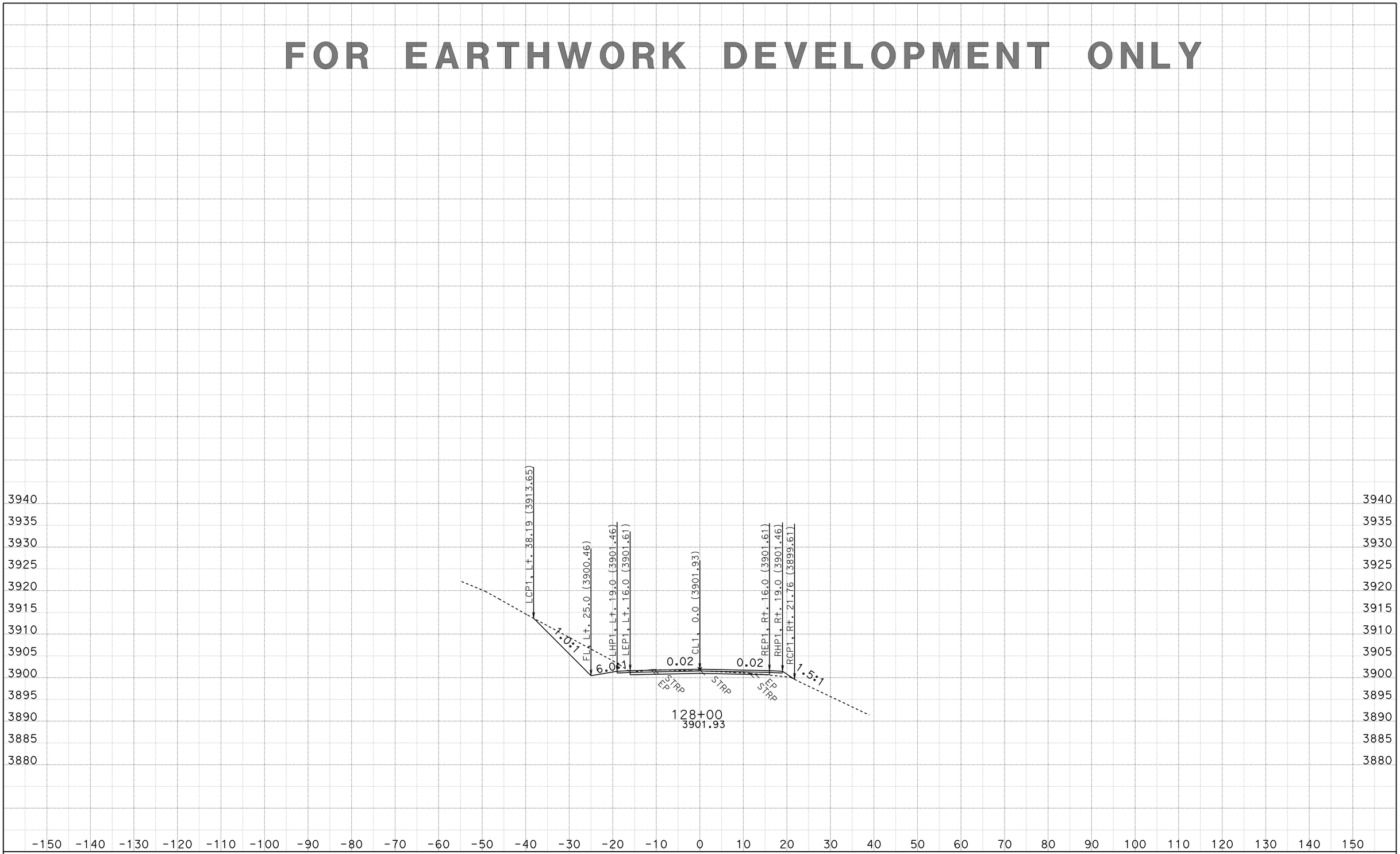

CREATED BY: R.PRINS
DATE: 10/28/2009
KC Project: 2E060 File: D:\2e060\surveys\2E060\a1_fg.ear

CONTRACT: 02-2E060
DIST/CO/RTE/PM: 02-Tri-36-PM36.7/37.1
PROJECT ID: Dubakella

SCALE: 1" = 10' Horiz.
1" = 10' Vert.

All Dimensions are US Survey Feet

A1
CROSS SECTIONS
SHEET 89 OF 95

FOR EARTHWORK DEVELOPMENT ONLY

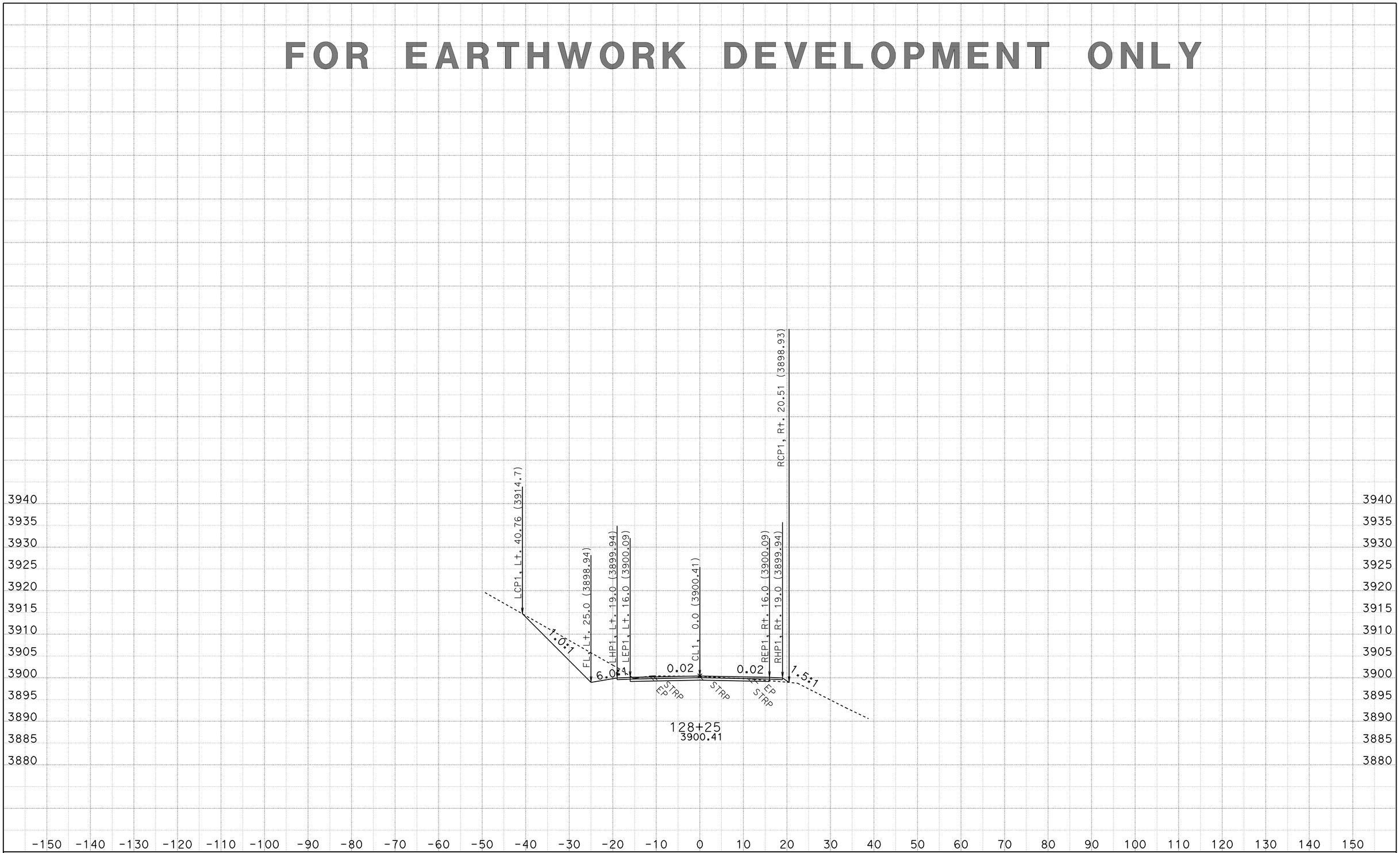

CREATED BY: R.PRINS
DATE: 10/28/2009
KC Project: 2E060 File: D:\2e060\surveys\2E060\a1_fg.ear

CONTRACT: 02-2E060
DIST/CO/RTE/PM: 02-Tri-36-PM36.7/37.1
PROJECT ID: Dubakella

SCALE: 1" = 10' Horiz.
1" = 10' Vert.

All Dimensions are US Survey Feet

A1
CROSS SECTIONS
SHEET 90 OF 95

FOR EARTHWORK DEVELOPMENT ONLY

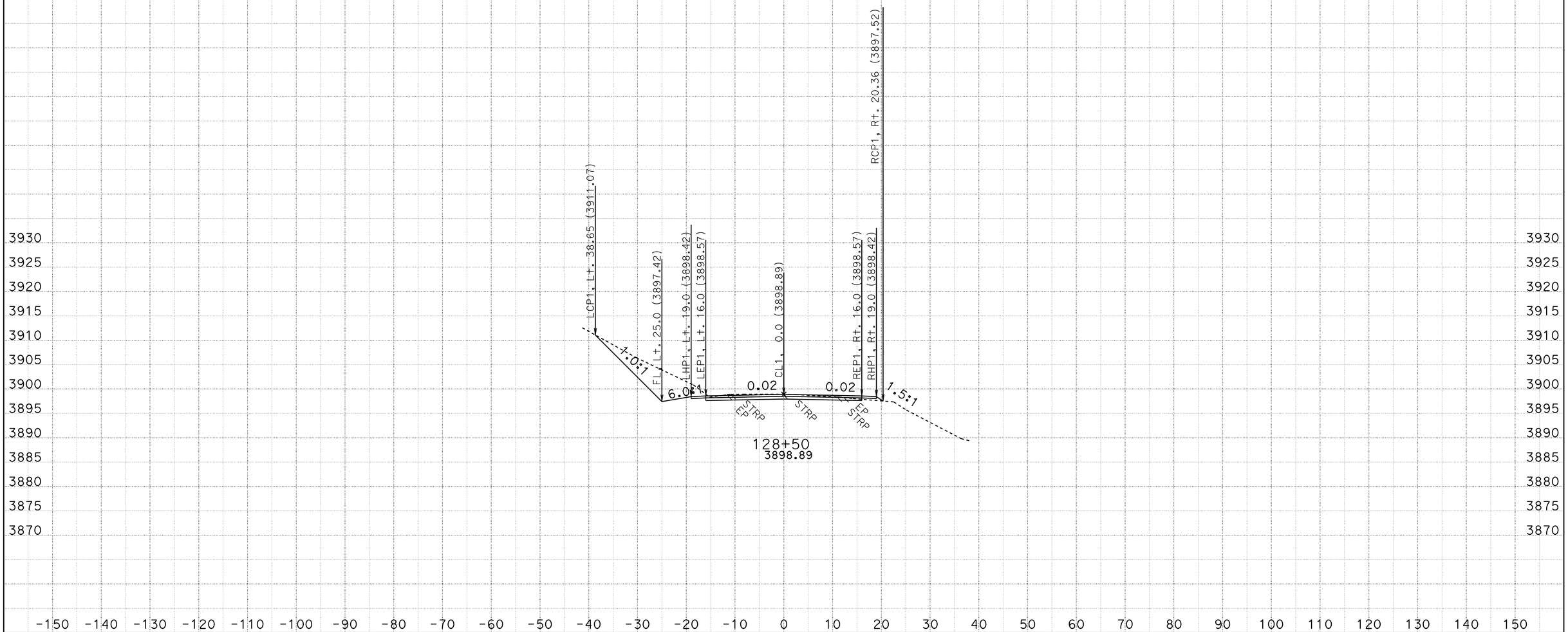

CREATED BY: R.PRINS
DATE: 10/28/2009
KC Project: 2E060 File: D:\2e060\surveys\2E060\a1_fg.ear

CONTRACT: 02-2E060
DIST/CO/RTE/PM: 02-Tri-36-PM36.7/37.1
PROJECT ID: Dubakella

SCALE: 1" = 10' Horiz.
1" = 10' Vert.

All Dimensions are US Survey Feet

A1
CROSS SECTIONS
SHEET 91 OF 95

FOR EARTHWORK DEVELOPMENT ONLY

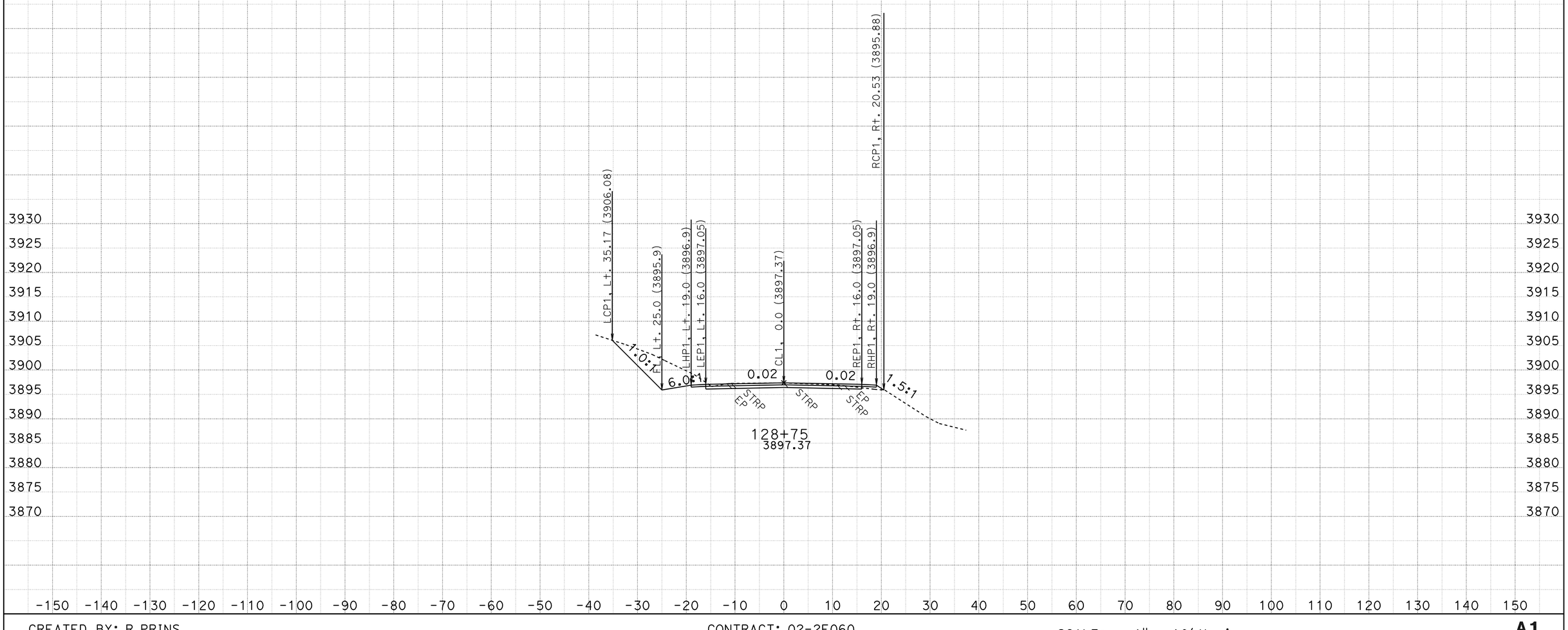

CREATED BY: R.PRINS
DATE: 10/28/2009
KC Project: 2E060 File: D:\2e060\surveys\2E060\a1_fg.ear

CONTRACT: 02-2E060
DIST/CO/RTE/PM: 02-Tri-36-PM36.7/37.1
PROJECT ID: Dubakella

SCALE: 1" = 10' Horiz.
1" = 10' Vert.

All Dimensions are US Survey Feet

A1
CROSS SECTIONS
SHEET 92 OF 95

FOR EARTHWORK DEVELOPMENT ONLY

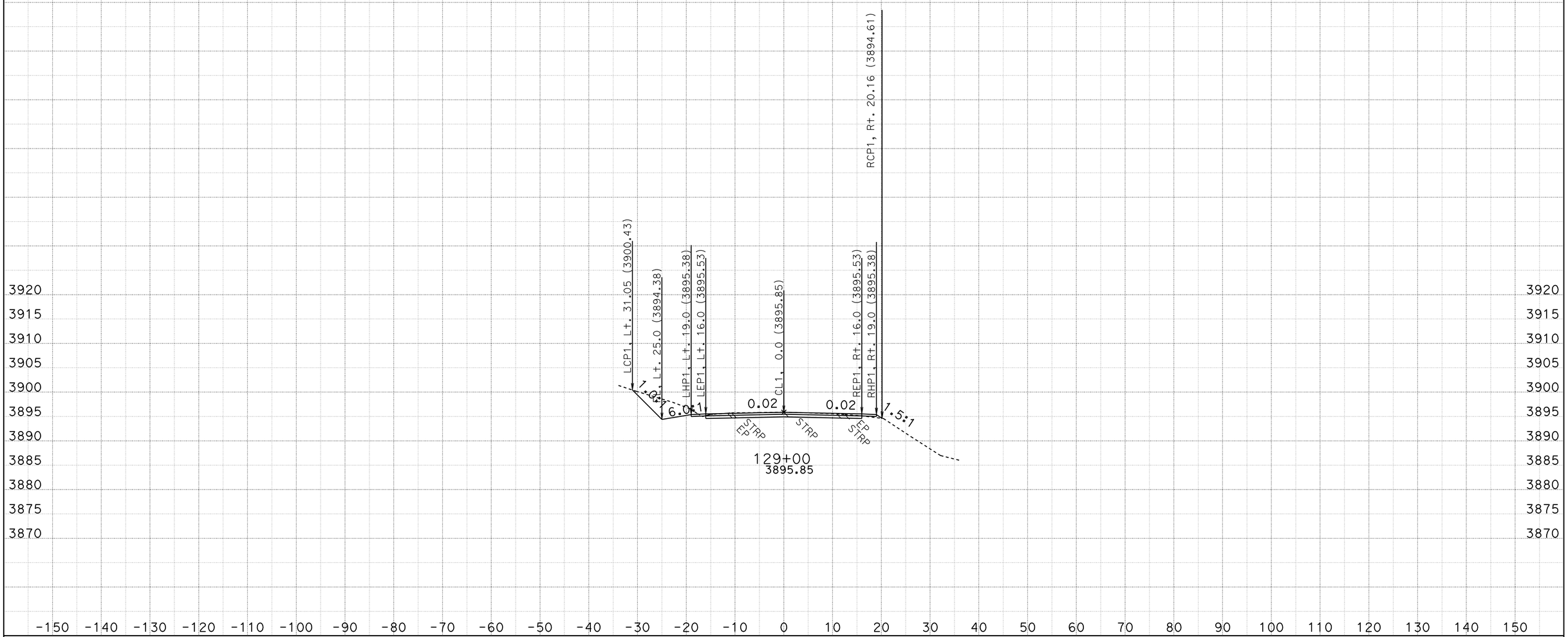

CREATED BY: R.PRINS
DATE: 10/28/2009
KC Project: 2E060 File: D:\2e060\surveys\2E060\a1_fg.ear

CONTRACT: 02-2E060
DIST/CO/RTE/PM: 02-Tri-36-PM36.7/37.1
PROJECT ID: Dubakella

SCALE: 1" = 10' Horiz.
1" = 10' Vert.

All Dimensions are US Survey Feet

A1
CROSS SECTIONS
SHEET 93 OF 95

FOR EARTHWORK DEVELOPMENT ONLY

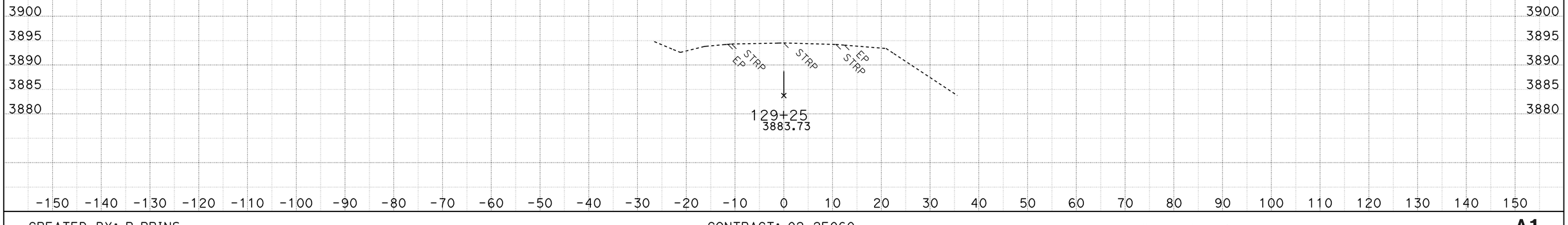

CREATED BY: R.PRINS
DATE: 10/28/2009
KC Project: 2E060 File: D:\2e060\surveys\2E060\a1_fg.ear

CONTRACT: 02-2E060
DIST/CO/RTE/PM: 02-Tri-36-PM36.7/37.1
PROJECT ID: Dubakella

SCALE: 1" = 10' Horiz.
1" = 10' Vert.

All Dimensions are US Survey Feet

A1
CROSS SECTIONS
SHEET 94 OF 95

FOR EARTHWORK DEVELOPMENT ONLY

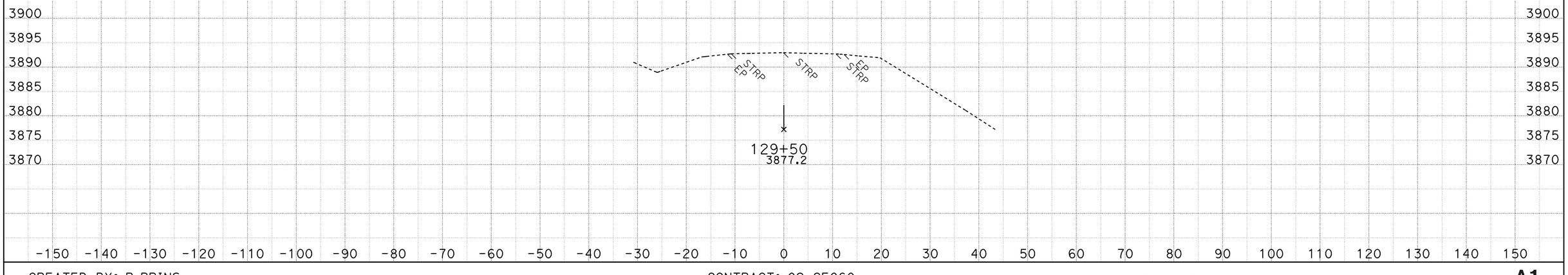

CREATED BY: R.PRINS
DATE: 10/28/2009
KC Project: 2E060 File: D:\2e060\surveys\2E060\a1_fg.ear

CONTRACT: 02-2E060
DIST/CO/RTE/PM: 02-Tri-36-PM36.7/37.1
PROJECT ID: Dubakella

SCALE: 1" = 10' Horiz.
1" = 10' Vert.

All Dimensions are US Survey Feet

A1
CROSS SECTIONS
SHEET 95 OF 95

FOR EARTHWORK DEVELOPMENT ONLY

All Dimensions are U.S. Survey Feet

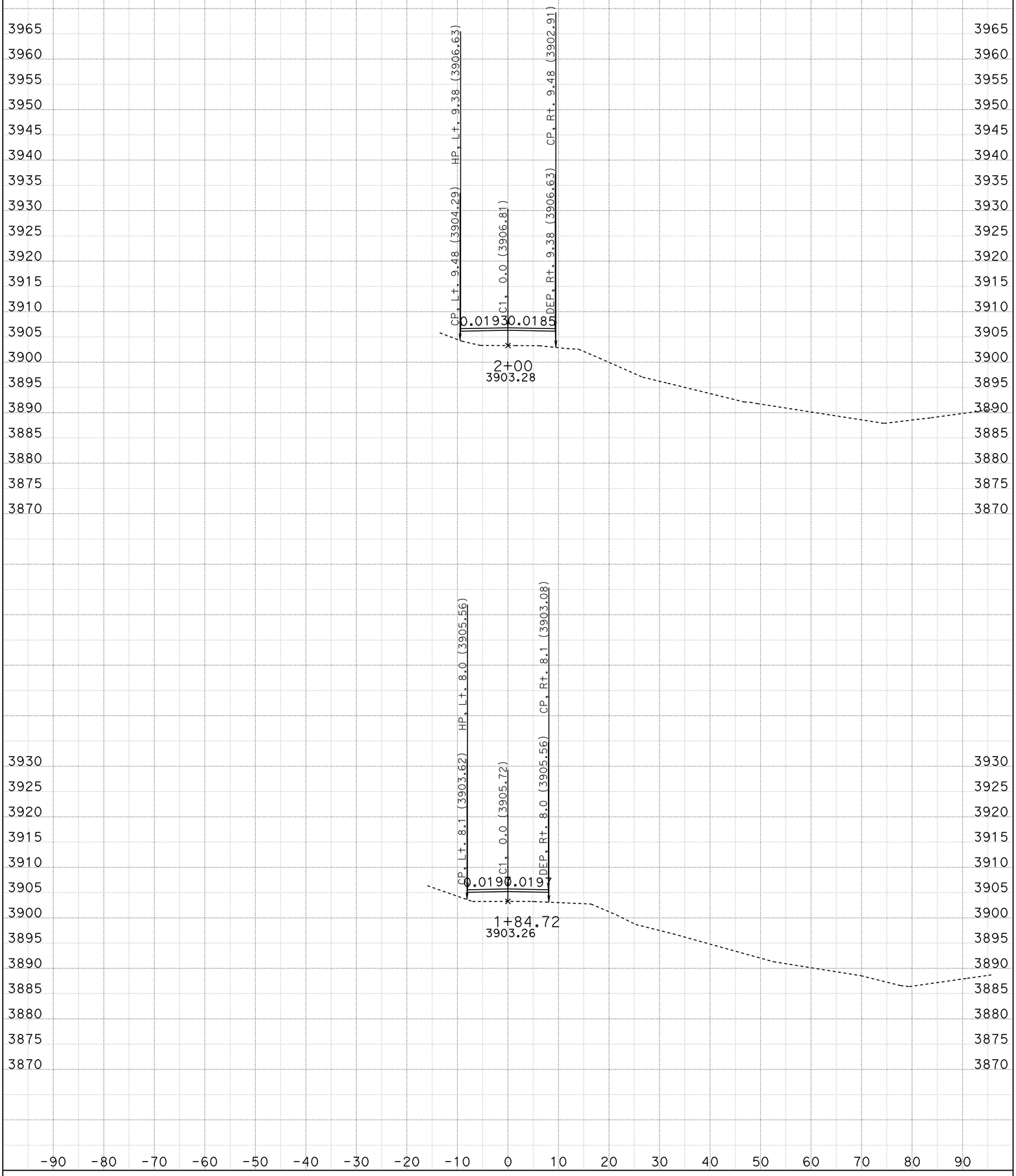

DATE: 10/28/2009

SCALE: 1" = 10' Horiz.
1" = 10' Vert.

PROJECT ID: DUBAKELLA

CONTRACT: 02-2E0604

DIST/CO/RTE/PM: 02-TRI-36-36.7/37.1

CREATED BY: R.PRINS

KC Project: 2E060 File: D:\2e060\surveys\2E060\c1_fg.ear

C1

CROSS SECTIONS

SHEET 1 OF 8

FOR EARTHWORK DEVELOPMENT ONLY

All Dimensions are U.S. Survey Feet

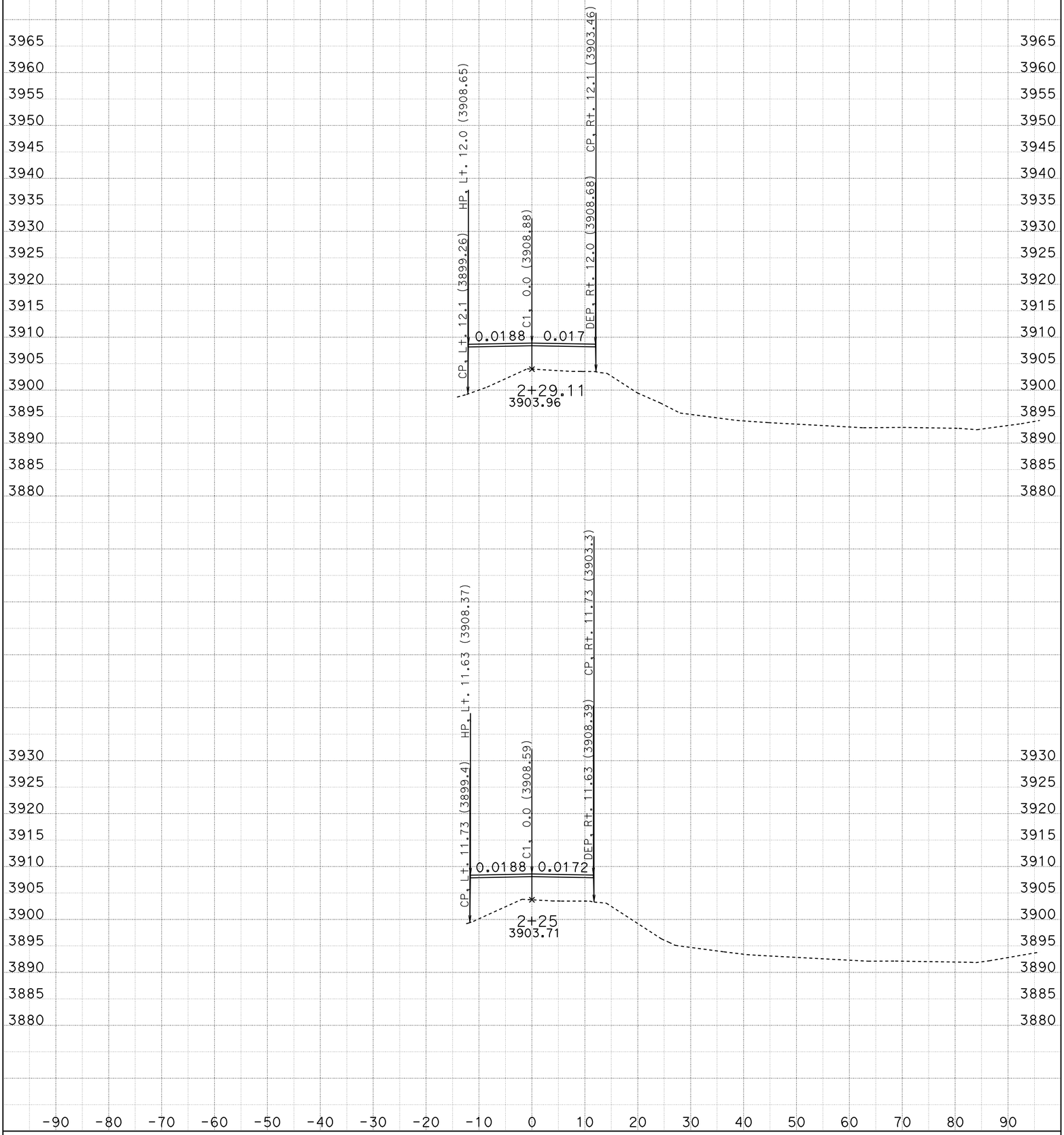

DATE: 10/28/2009

SCALE: 1" = 10' Horiz.
1" = 10' Vert.

PROJECT ID: DUBAKELLA

CONTRACT: 02-2E0604

DIST/CO/RTE/PM: 02-TRI-36-36.7/37.1

CREATED BY: R.PRINS

KC Project: 2E060

File: D:\2e060\surveys\2E060\c1_fg.ear

C1

CROSS SECTIONS

SHEET 2 OF 8

FOR EARTHWORK DEVELOPMENT ONLY

All Dimensions are U.S. Survey Feet

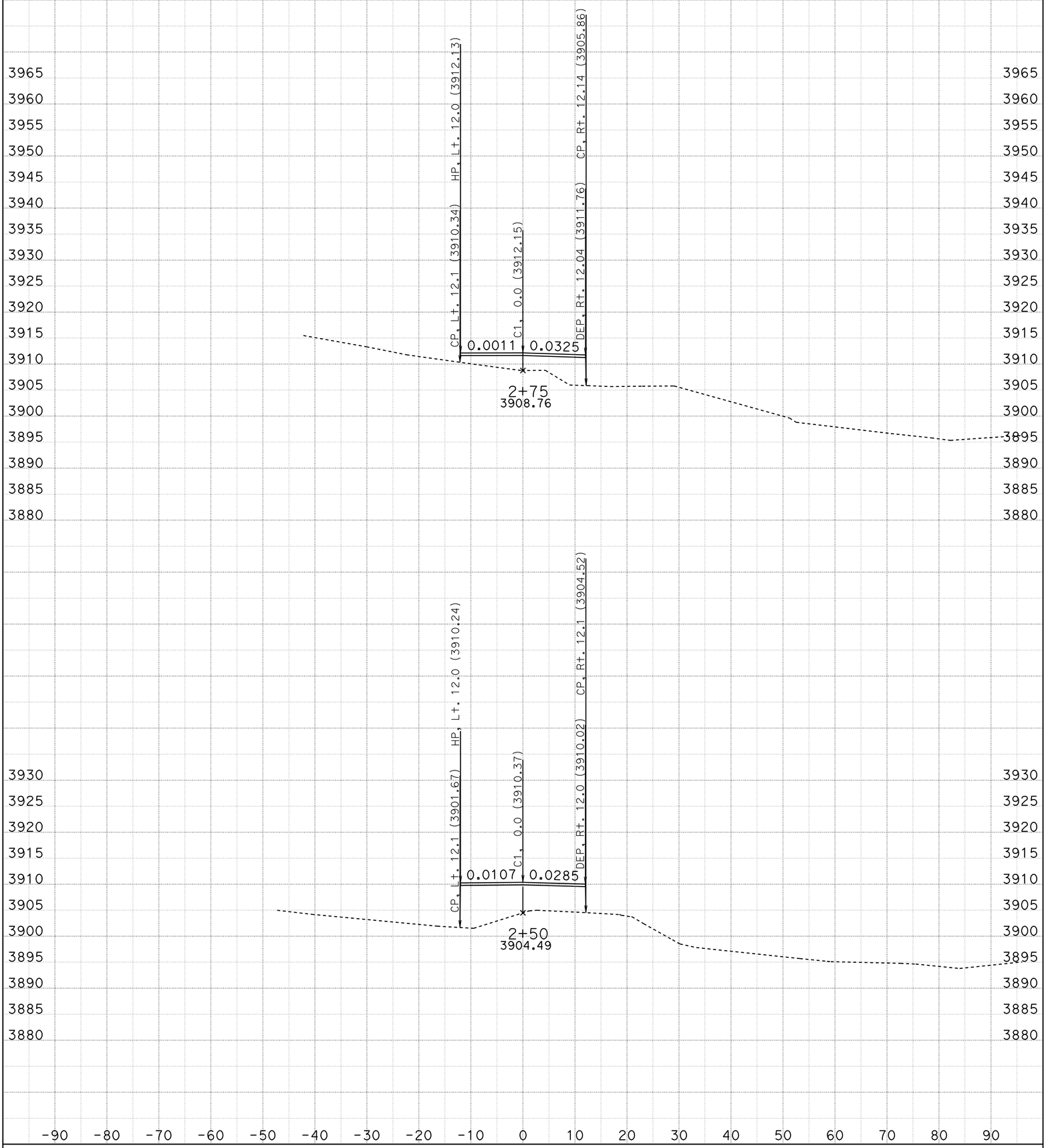

DATE: 10/28/2009

SCALE: 1" = 10' Horiz.
1" = 10' Vert.

PROJECT ID: DUBAKELLA

KC Project: 2E060

CONTRACT: 02-2E0604

DIST/CO/RTE/PM: 02-TRI-36-36.7/37.1

CREATED BY: R.PRINS

File: D:\2e060\surveys\2E060\c1_fg.ear

C1

CROSS SECTIONS

SHEET 3 OF 8

FOR EARTHWORK DEVELOPMENT ONLY

All Dimensions are U.S. Survey Feet

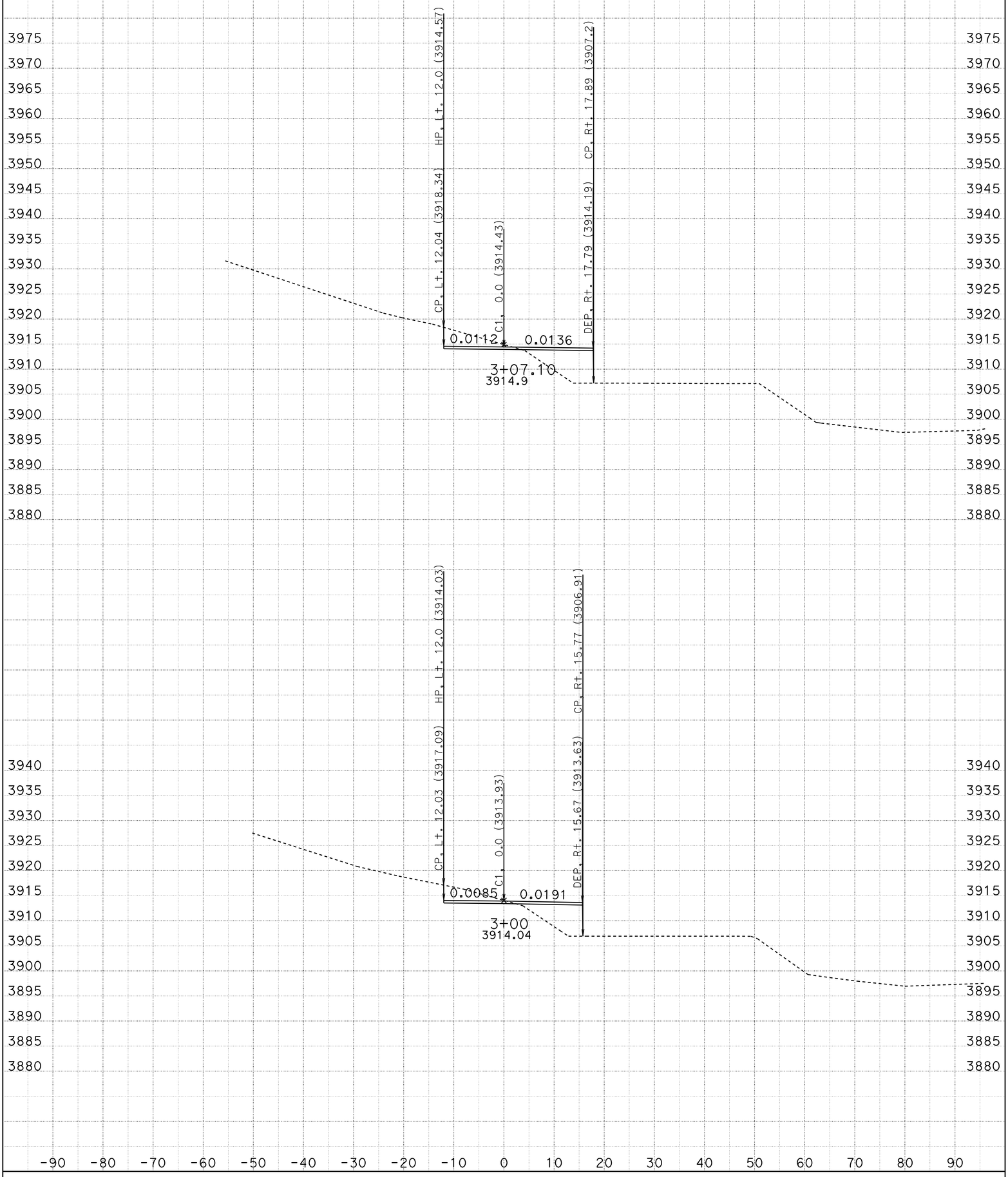

DATE: 10/28/2009

SCALE: 1" = 10' Horiz.
1" = 10' Vert.

PROJECT ID: DUBAKELLA

CONTRACT: 02-2E0604

DIST/CO/RTE/PM: 02-TRI-36-36.7/37.1

CREATED BY: R.PRINS

KC Project: 2E060

File: D:\2e060\surveys\2E060\c1_fg.ear

C1

CROSS SECTIONS

SHEET 4 OF 8

FOR EARTHWORK DEVELOPMENT ONLY

All Dimensions are U.S. Survey Feet

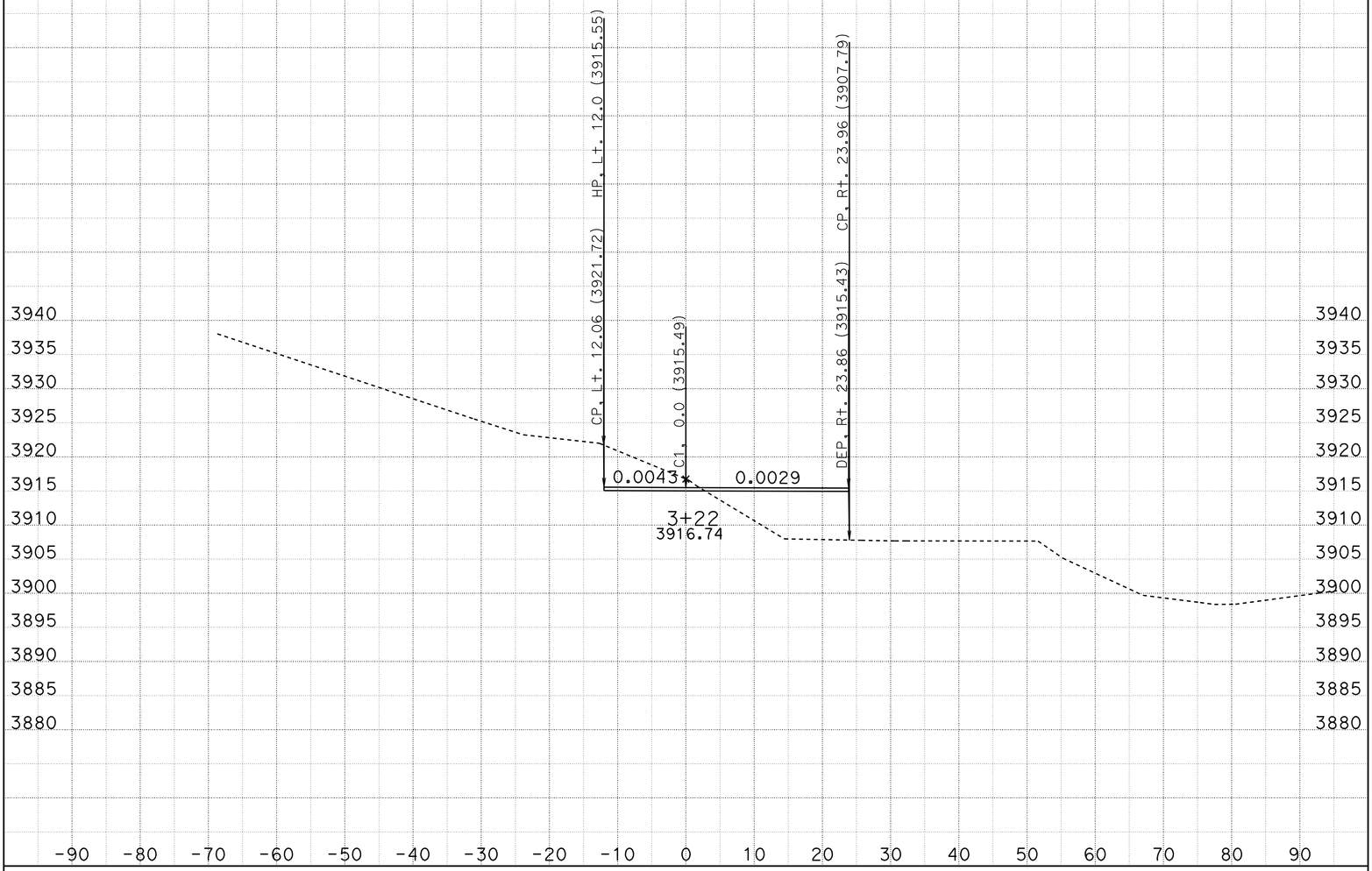

-90 -80 -70 -60 -50 -40 -30 -20 -10 0 10 20 30 40 50 60 70 80 90

DATE: 10/28/2009

SCALE: 1" = 10' Horiz.
1" = 10' Vert.

PROJECT ID: DUBAKELLA

CONTRACT: 02-2E0604

DIST/CO/RTE/PM: 02-TRI-36-36.7/37.1

CREATED BY: R.PRINS

KC Project: 2E060

File: D:\2e060\surveys\2E060\c1_fg.ear

C1

CROSS SECTIONS

SHEET 5 OF 8

FOR EARTHWORK DEVELOPMENT ONLY

All Dimensions are U.S. Survey Feet

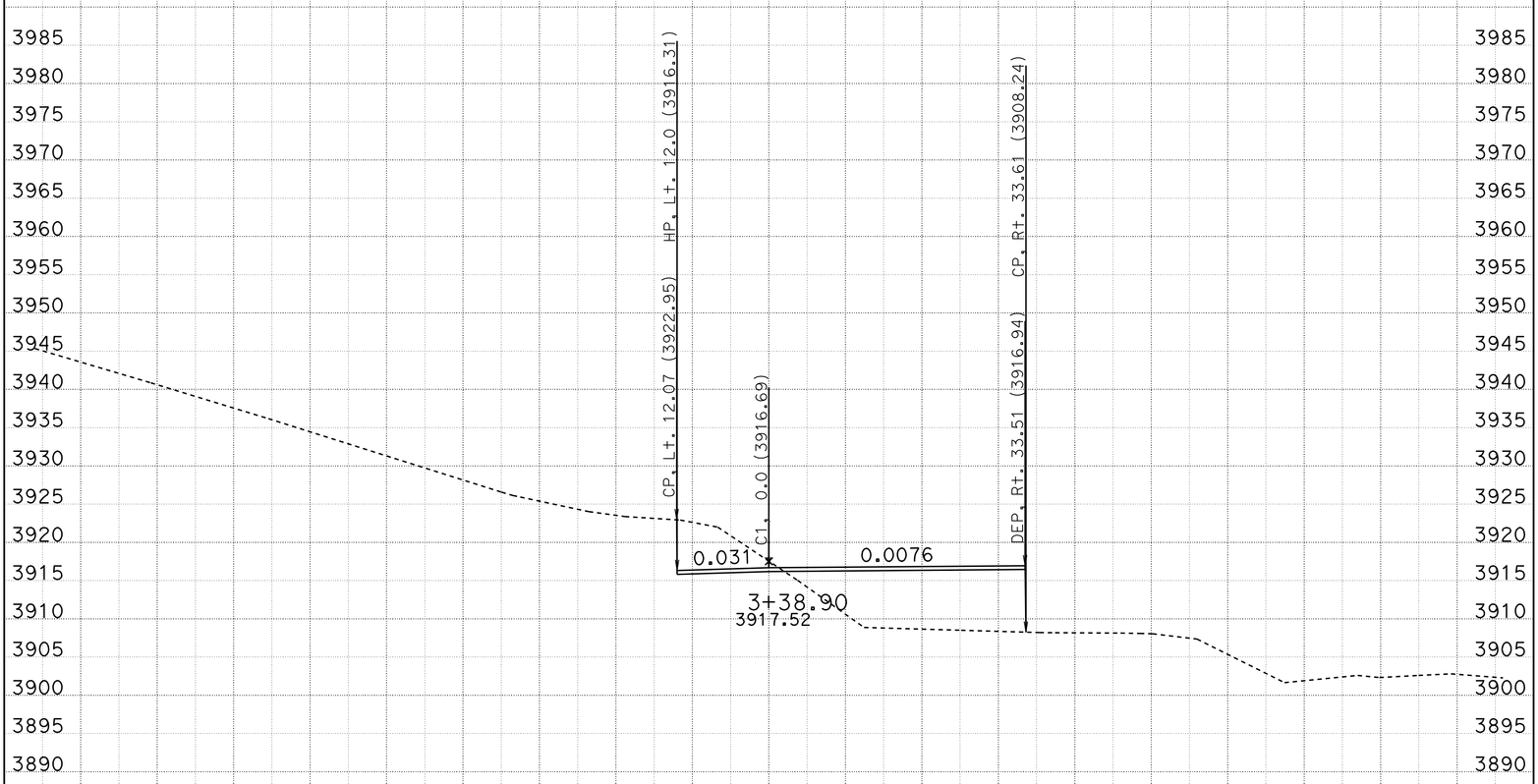

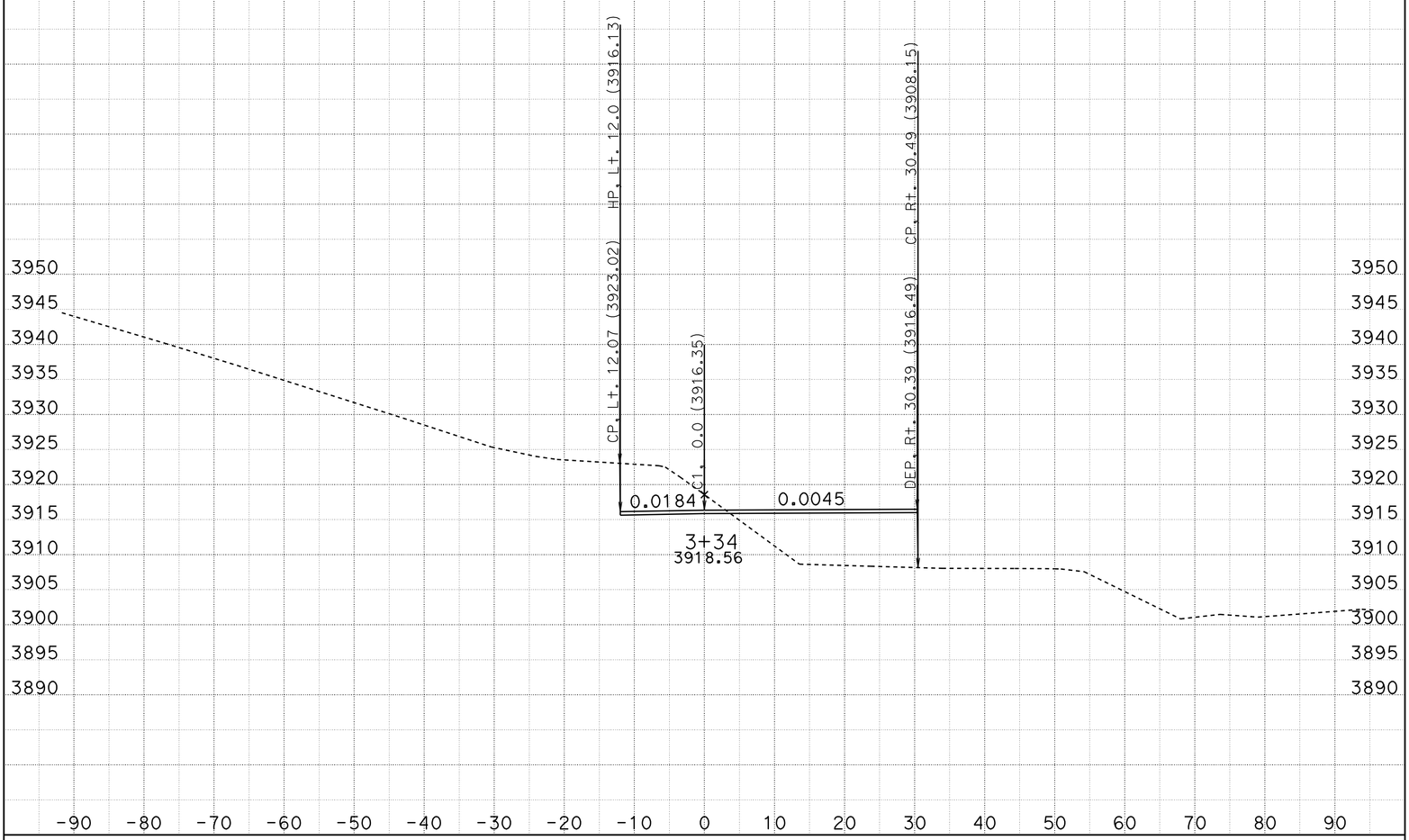

-90 -80 -70 -60 -50 -40 -30 -20 -10 0 10 20 30 40 50 60 70 80 90

DATE: 10/28/2009

SCALE: 1" = 10' Horiz.
1" = 10' Vert.

PROJECT ID: DUBAKELLA

CONTRACT: 02-2E0604

DIST/CO/RTE/PM: 02-TRI-36-36.7/37.1

CREATED BY: R.PRINS

KC Project: 2E060

File: D:\2e060\surveys\2E060\c1_fg.ear

C1

CROSS SECTIONS

SHEET 6 OF 8

FOR EARTHWORK DEVELOPMENT ONLY

All Dimensions are U.S. Survey Feet

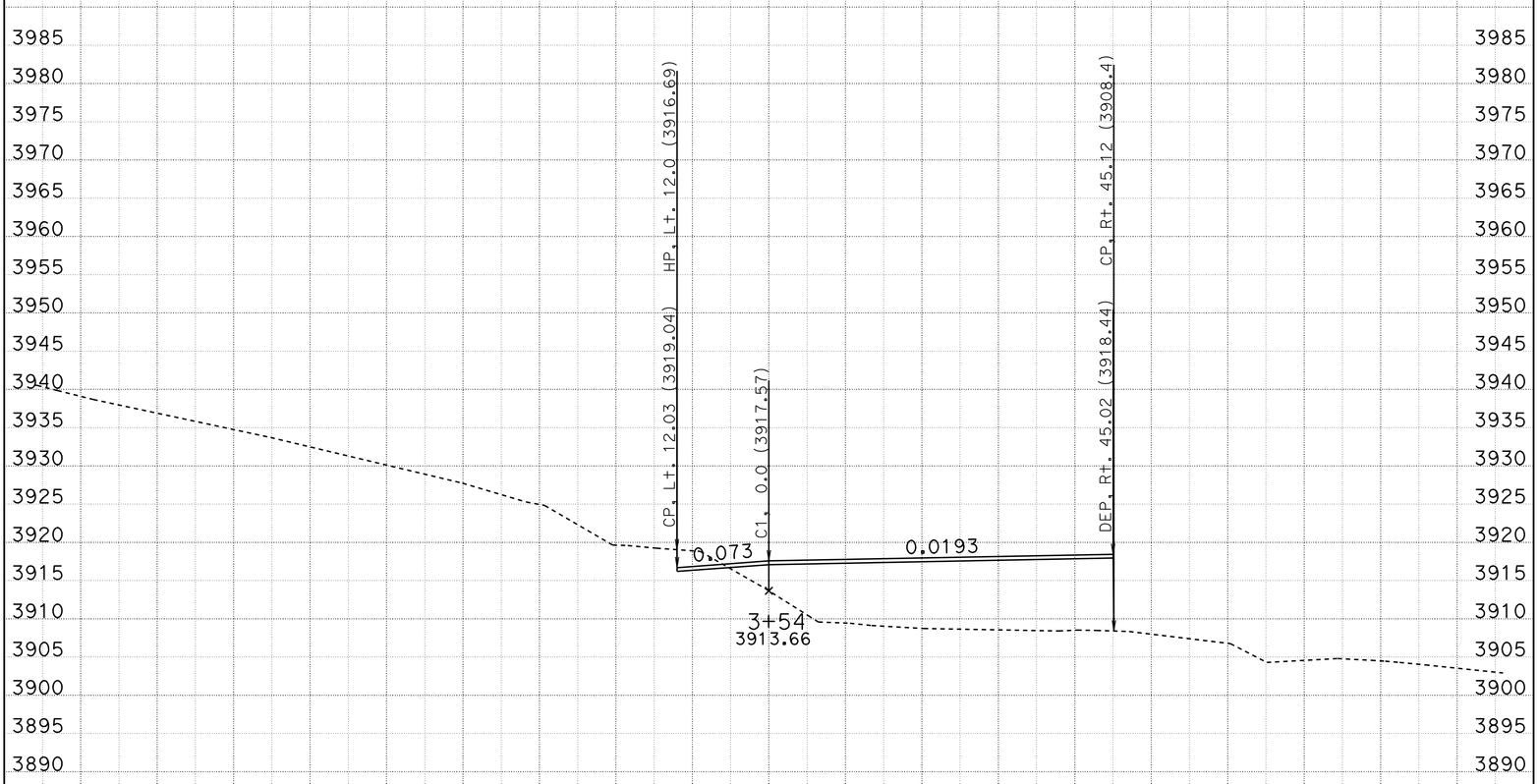

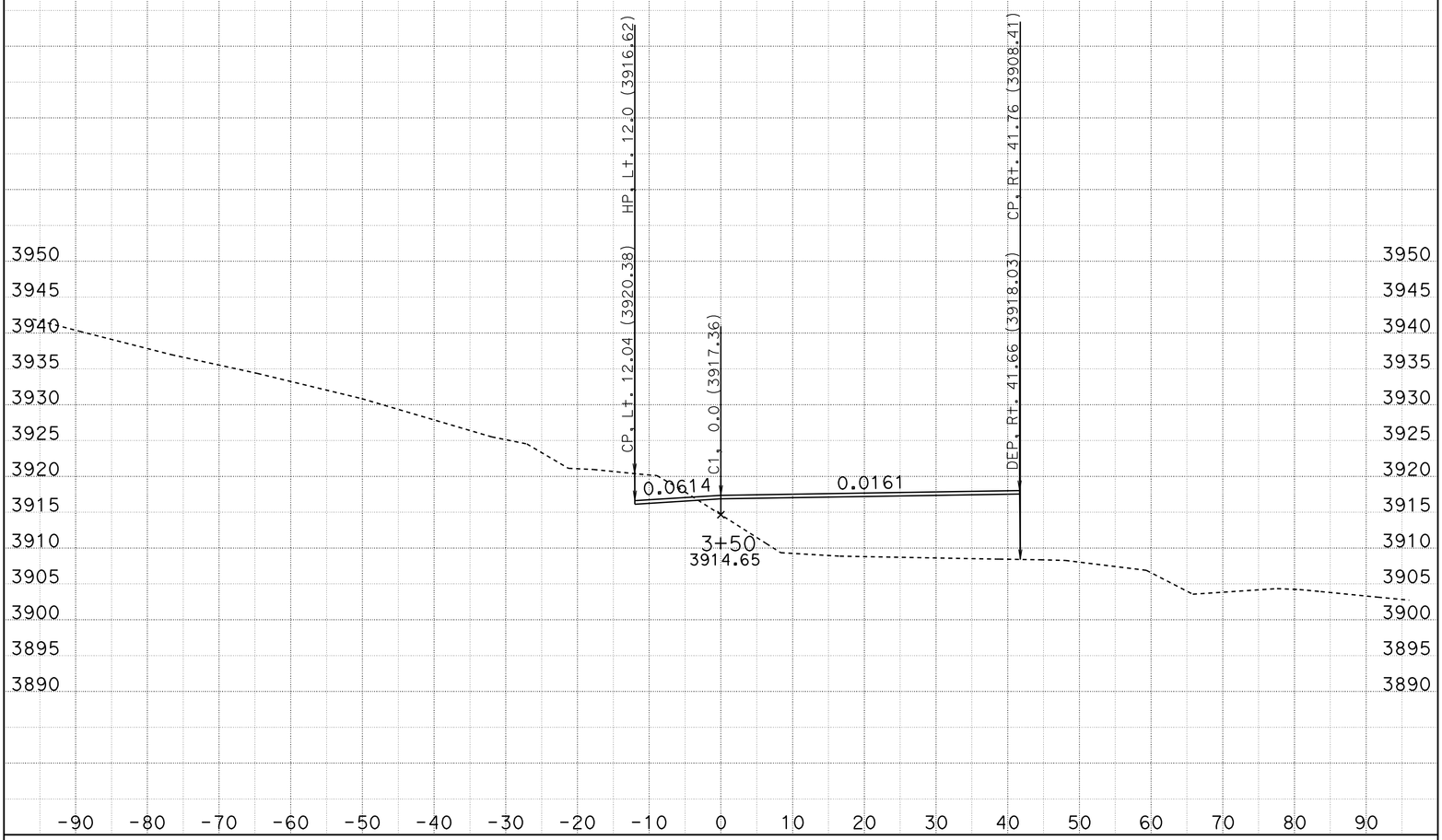

DATE: 10/28/2009

SCALE: 1" = 10' Horiz.
1" = 10' Vert.

PROJECT ID: DUBAKELLA

CONTRACT: 02-2E0604

DIST/CO/RTE/PM: 02-TRI-36-36.7/37.1

CREATED BY: R.PRINS

KC Project: 2E060

File: D:\2e060\surveys\2E060\c1_fg.ear

C1

CROSS SECTIONS

SHEET 7 OF 8

FOR EARTHWORK DEVELOPMENT ONLY

All Dimensions are U.S. Survey Feet

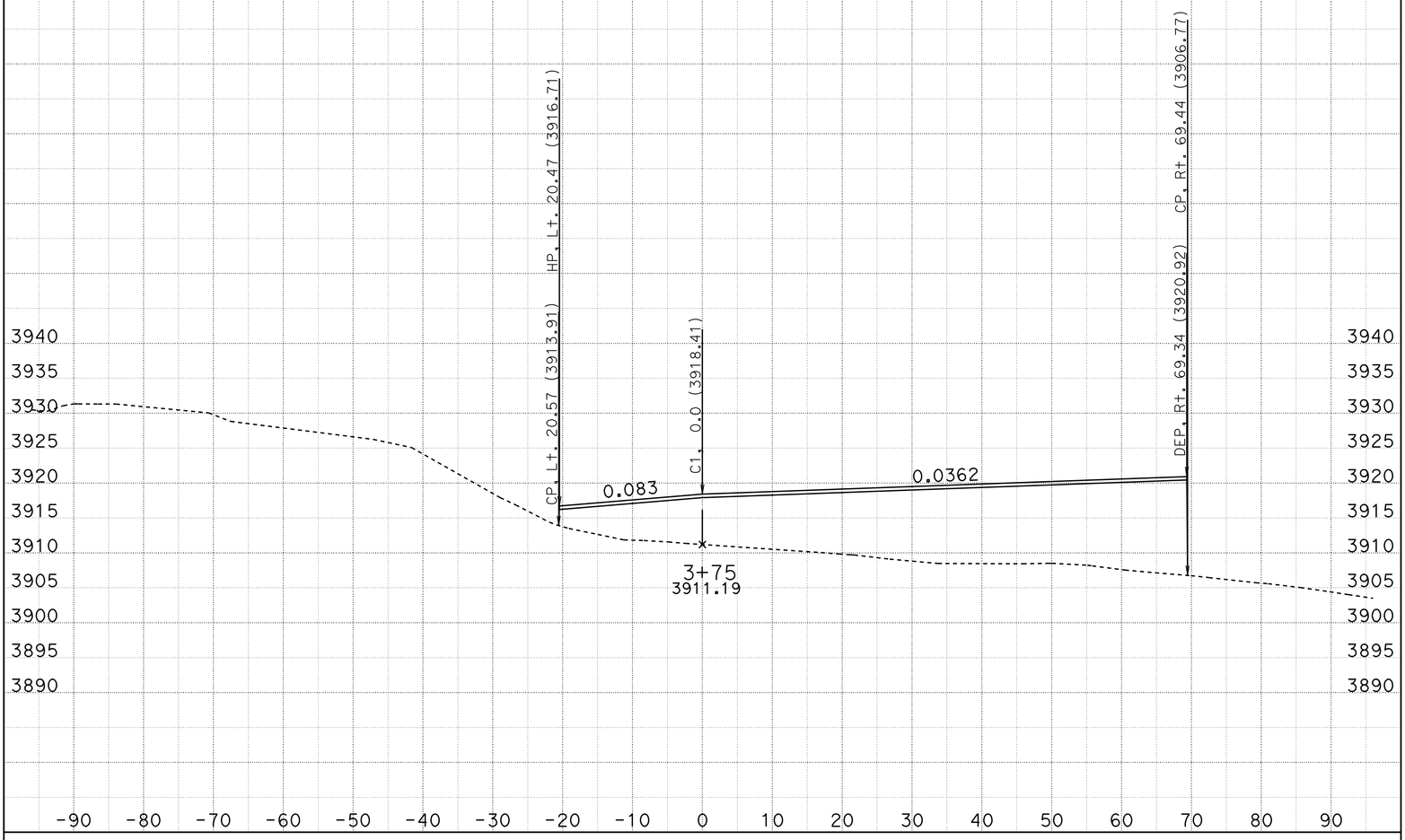

DATE: 10/28/2009

SCALE: 1" = 10' Horiz.
1" = 10' Vert.

PROJECT ID: DUBAKELLA

CONTRACT: 02-2E0604

DIST/CO/RTE/PM: 02-TRI-36-36.7/37.1

CREATED BY: R.PRINS

KC Project: 2E060 File: D:\2e060\surveys\2E060\c1_fg.ear

C1

CROSS SECTIONS

SHEET 8 OF 8

FOR EARTHWORK DEVELOPMENT ONLY

All Dimensions are U.S. Survey Feet

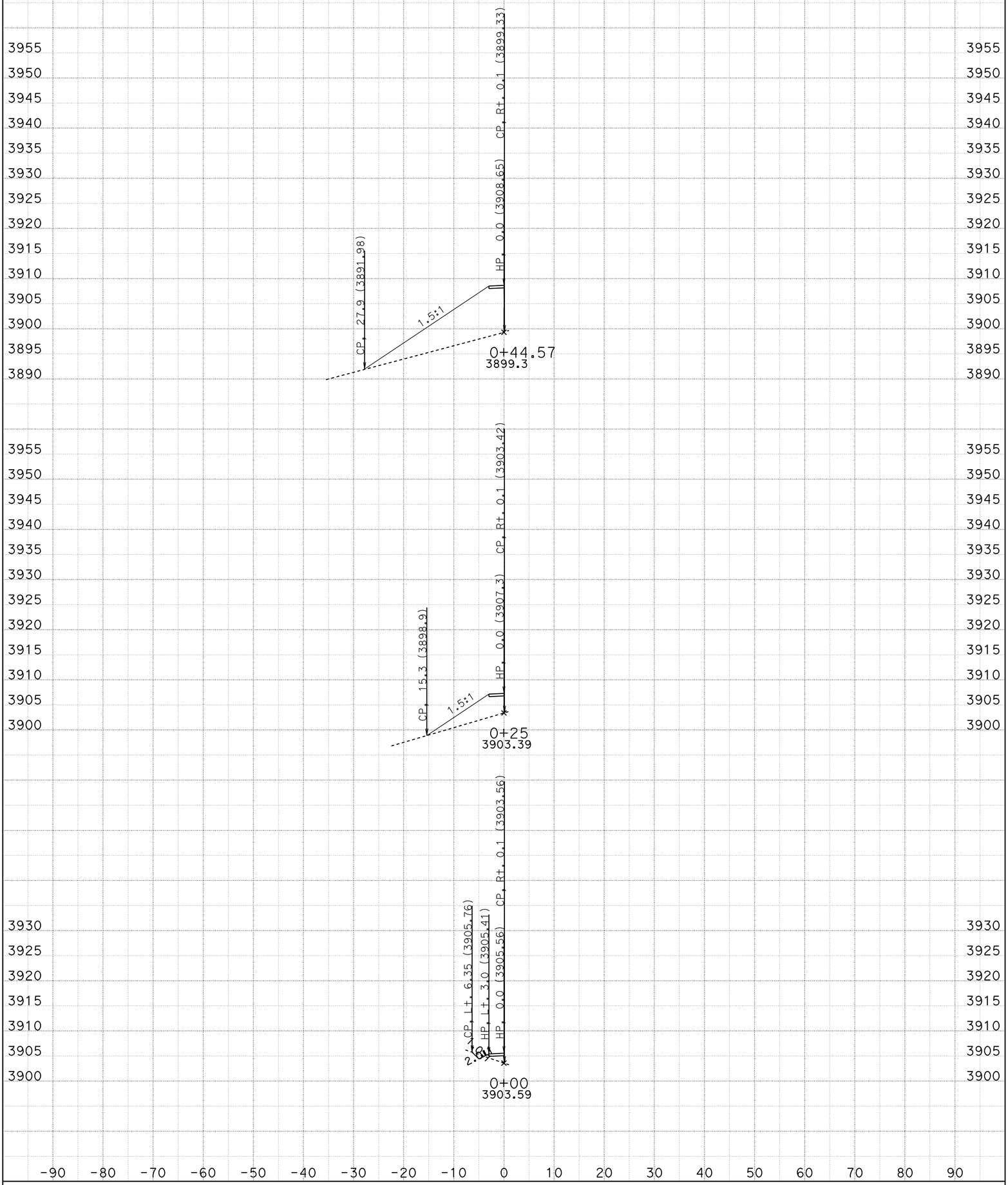

DATE: 10/28/2009

CONTRACT: 02-2E0604

SCALE: 1" = 10' Horiz.
1" = 10' Vert.

DIST/CO/RTE/PM: 02-TRI-36-36.7/37.1

CREATED BY: R.PRINS

C1LEP
CROSS SECTIONS

PROJECT ID: DUBAKELLA KC Project: 2E060 File: D:\2e060\surveys\2E060\c1lep1_fg.ear

SHEET 1 OF 3

FOR EARTHWORK DEVELOPMENT ONLY

All Dimensions are U.S. Survey Feet

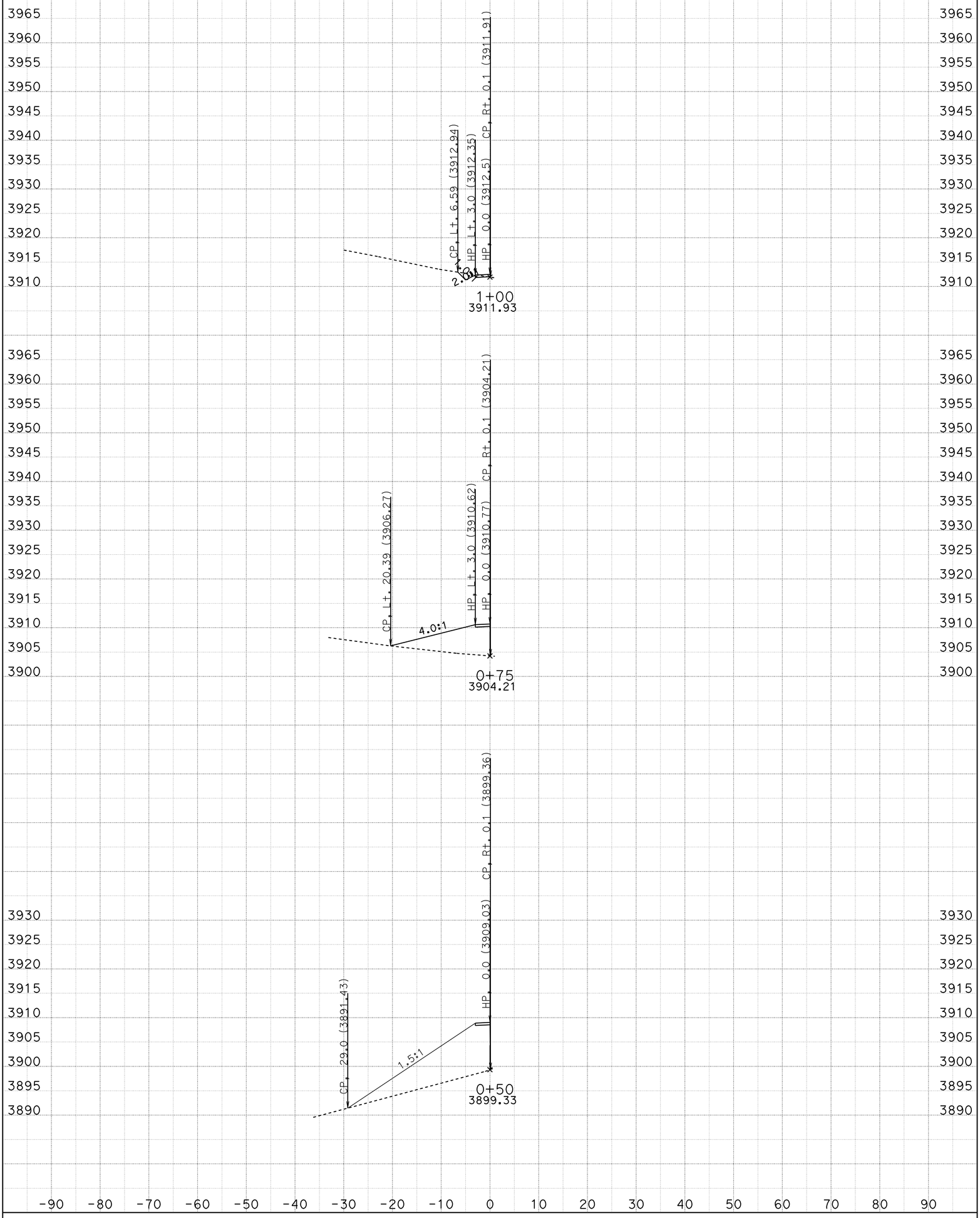

DATE: 10/28/2009

CONTRACT: 02-2E0604

SCALE: 1" = 10' Horiz.
1" = 10' Vert.

DIST/CO/RTE/PM: 02-TRI-36-36.7/37.1

CREATED BY: R.PRINS

C1LEP
CROSS SECTIONS

PROJECT ID: DUBAKELLA KC Project: 2E060 File: D:\2e060\surveys\2E060\c1lep1_fg.ear

SHEET 2 OF 3

FOR EARTHWORK DEVELOPMENT ONLY

All Dimensions are U.S. Survey Feet

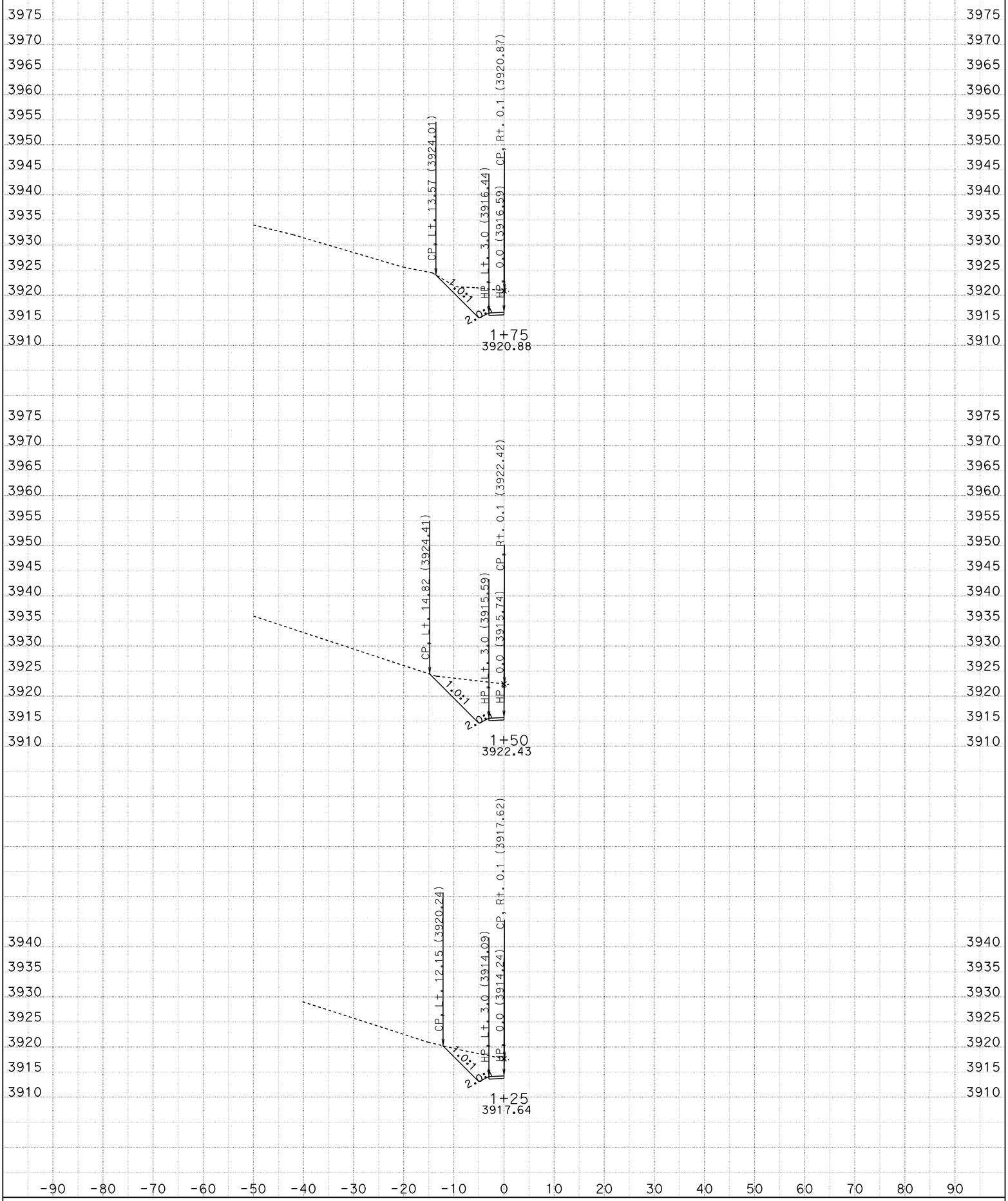

DATE: 10/28/2009

CONTRACT: 02-2E0604

SCALE: 1" = 10' Horiz.
1" = 10' Vert.

DIST/CO/RTE/PM: 02-TRI-36-36.7/37.1

CREATED BY: R.PRINS

C1LEP
CROSS SECTIONS

PROJECT ID: DUBAKELLA KC Project: 2E060 File: D:\2e060\surveys\2E060\c1lep1_fg.ear

SHEET 3 OF 3

FOR EARTHWORK DEVELOPMENT ONLY

All Dimensions are U.S. Survey Feet

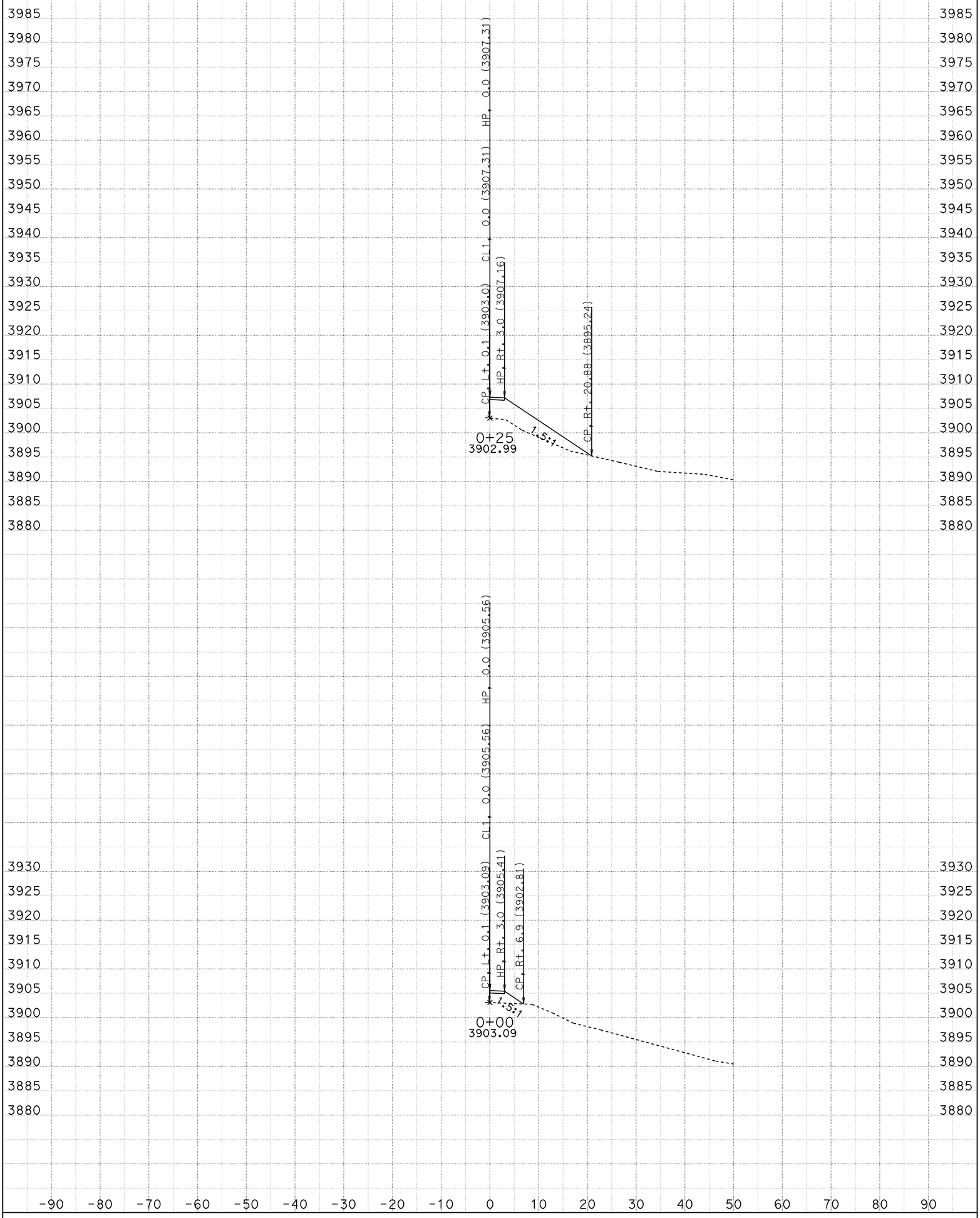

DATE: 10/28/2009

CONTRACT: 02-2E0604

SCALE: 1" = 10' Horiz.
1" = 10' Vert.

DIST/CO/RTE/PM: 02-TRI-36-36.7/37.1

CREATED BY: R.PRINS

C1REP
CROSS SECTIONS

PROJECT ID: DUBAKELLA KC Project: 2E060 File: D:\2e060\surveys\2E060\c1rep1_fg.ear

SHEET 1 OF 5

FOR EARTHWORK DEVELOPMENT ONLY

All Dimensions are U.S. Survey Feet

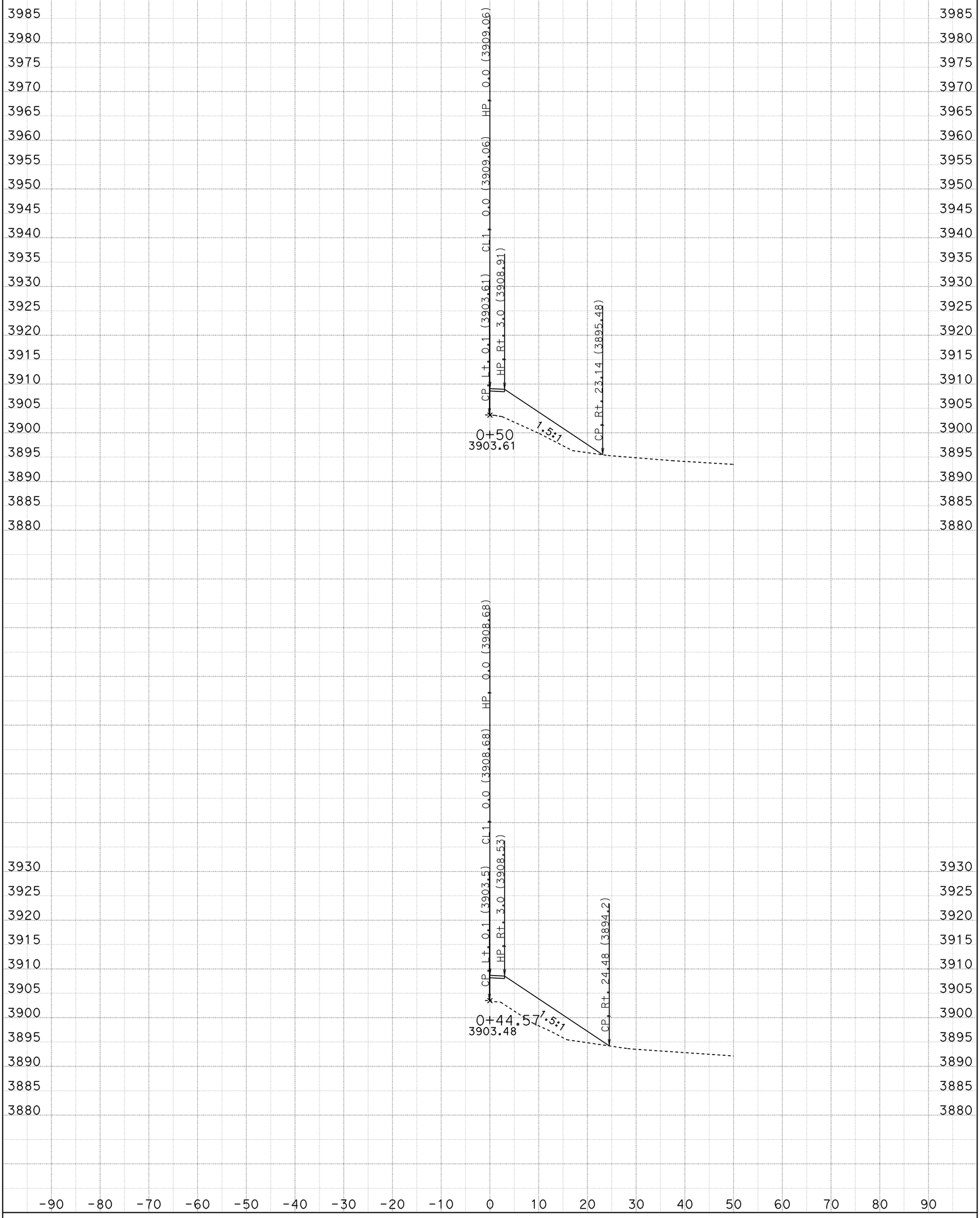

DATE: 10/28/2009

CONTRACT: 02-2E0604

SCALE: 1" = 10' Horiz.
1" = 10' Vert.

DIST/CO/RTE/PM: 02-TRI-36-36.7/37.1

CREATED BY: R.PRINS

C1REP
CROSS SECTIONS

PROJECT ID: DUBAKELLA KC Project: 2E060 File: D:\2e060\surveys\2E060\c1rep1_fg.ear

SHEET 2 OF 5

FOR EARTHWORK DEVELOPMENT ONLY

All Dimensions are U.S. Survey Feet

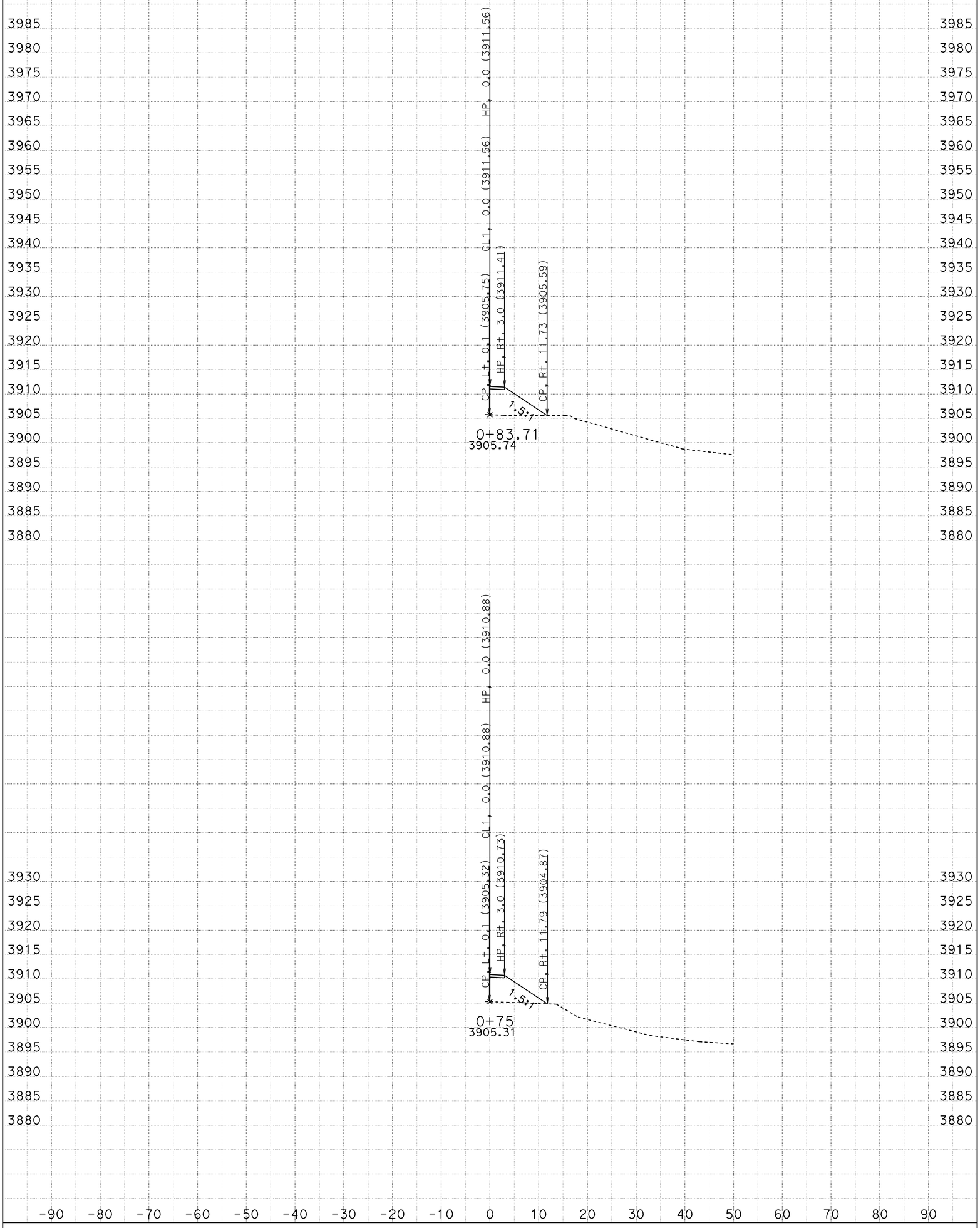

DATE: 10/28/2009

CONTRACT: 02-2E0604

DIST/CO/RTE/PM: 02-TRI-36-36.7/37.1

CREATED BY: R.PRINS

SCALE: 1" = 10' Horiz.
1" = 10' Vert.

PROJECT ID: DUBAKELLA KC Project: 2E060 File: D:\2e060\surveys\2E060\c1rep1_fg.ear

C1REP
CROSS SECTIONS

SHEET 3 OF 5

FOR EARTHWORK DEVELOPMENT ONLY

All Dimensions are U.S. Survey Feet

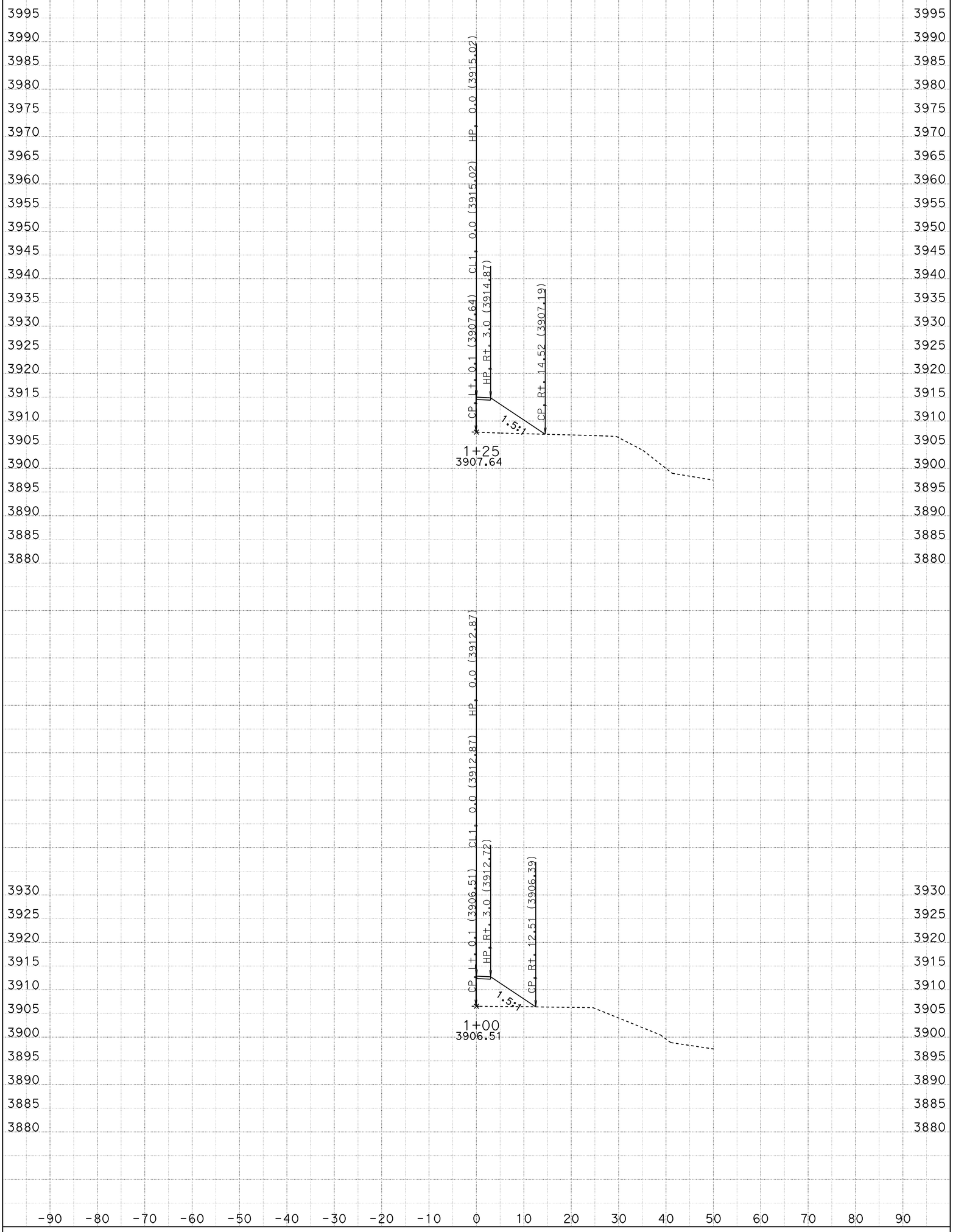

DATE: 10/28/2009

CONTRACT: 02-2E0604

DIST/CO/RTE/PM: 02-TRI-36-36.7/37.1

CREATED BY: R.PRINS

SCALE: 1" = 10' Horiz.
1" = 10' Vert.

PROJECT ID: DUBAKELLA KC Project: 2E060 File: D:\2e060\surveys\2E060\c1rep1_fg.ear

C1REP
CROSS SECTIONS

SHEET 4 OF 5

FOR EARTHWORK DEVELOPMENT ONLY

All Dimensions are U.S. Survey Feet

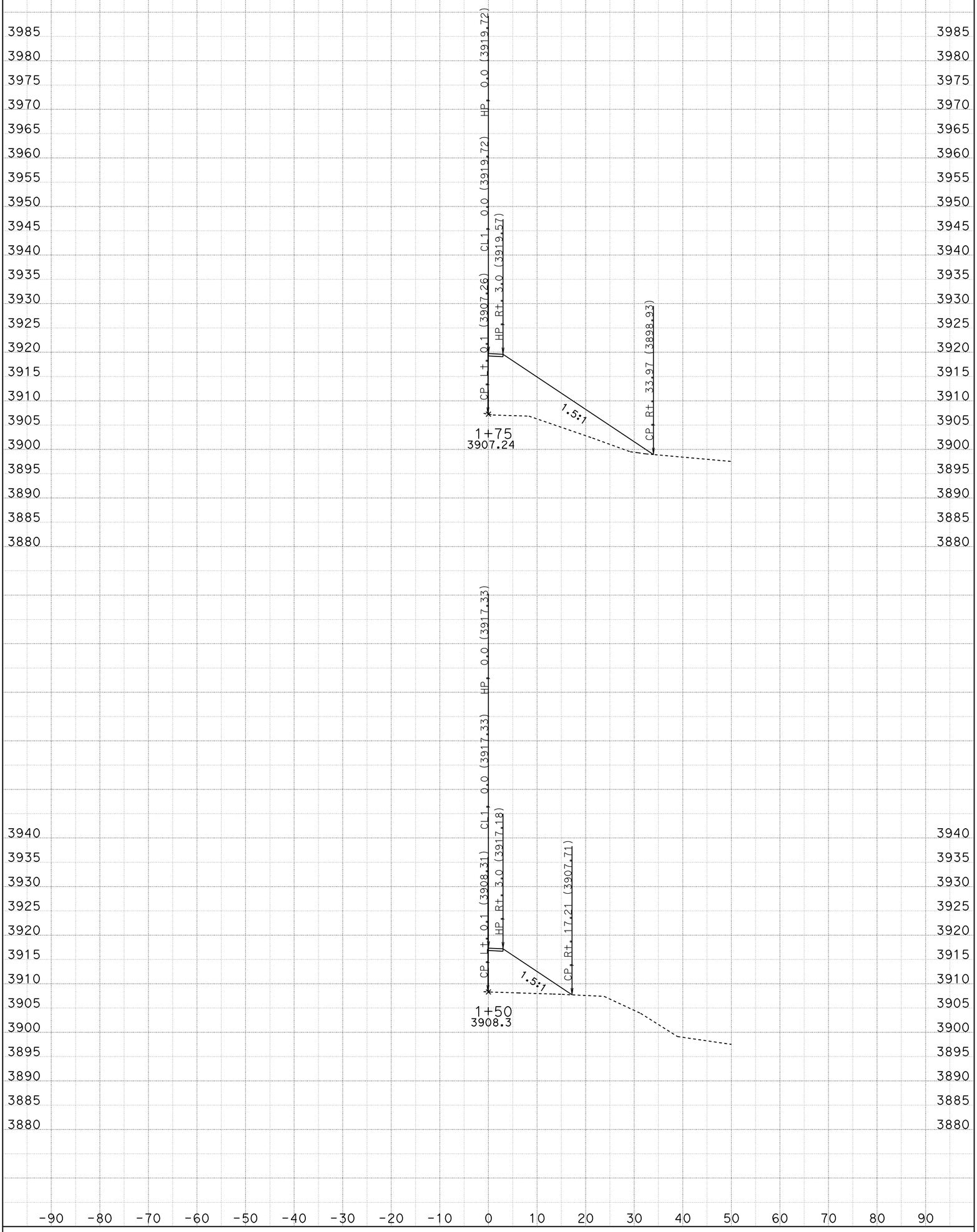

DATE: 10/28/2009

CONTRACT: 02-2E0604

SCALE: 1" = 10' Horiz.
1" = 10' Vert.

DIST/CO/RTE/PM: 02-TRI-36-36.7/37.1

CREATED BY: R.PRINS

C1REP
CROSS SECTIONS

PROJECT ID: DUBAKELLA KC Project: 2E060 File: D:\2e060\surveys\2E060\c1rep1_fg.ear

SHEET 5 OF 5

FOR EARTHWORK DEVELOPMENT ONLY

All Dimensions are U.S. Survey Feet

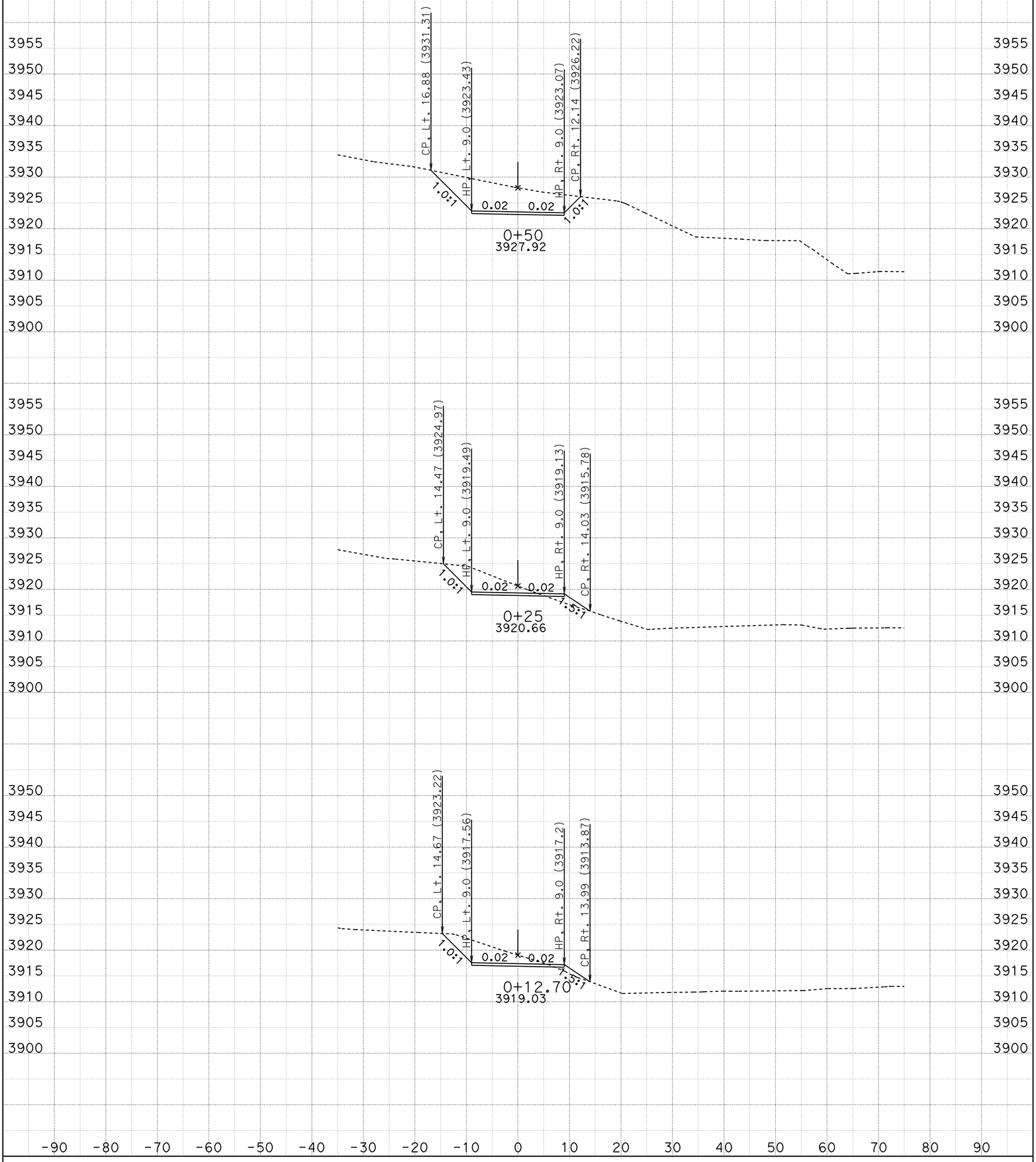

DATE: 10/28/2009

CONTRACT: 02-2E0604

DIST/CO/RTE/PM: 02-TRI-36-36.7/37.1

CREATED BY: R.PRINS

SCALE: 1" = 10' Horiz.
1" = 10' Vert.

PROJECT ID: DUBAKELLA KC Project: 2E060 File: D:\2e060\surveys\2E060\d1_fg.ear

D1

CROSS SECTIONS

SHEET 1 OF 4

FOR EARTHWORK DEVELOPMENT ONLY

All Dimensions are U.S. Survey Feet

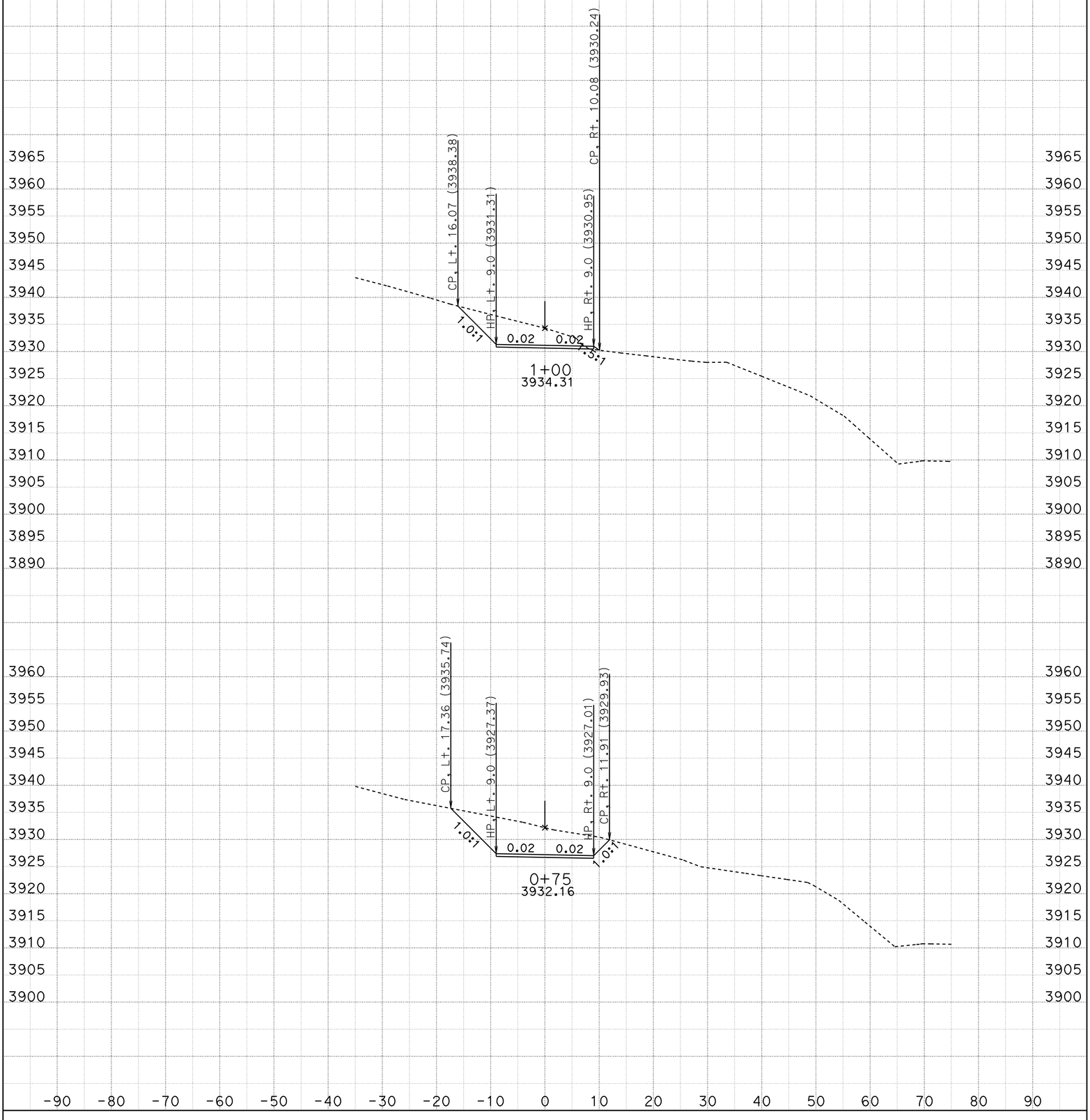

DATE: 10/28/2009

CONTRACT: 02-2E0604

DIST/CO/RTE/PM: 02-TRI-36-36.7/37.1

CREATED BY: R.PRINS

SCALE: 1" = 10' Horiz.
1" = 10' Vert.

PROJECT ID: DUBAKELLA KC Project: 2E060 File: D:\2e060\surveys\2E060\d1_fg.ear

D1

CROSS SECTIONS

SHEET 2 OF 4

FOR EARTHWORK DEVELOPMENT ONLY

All Dimensions are U.S. Survey Feet

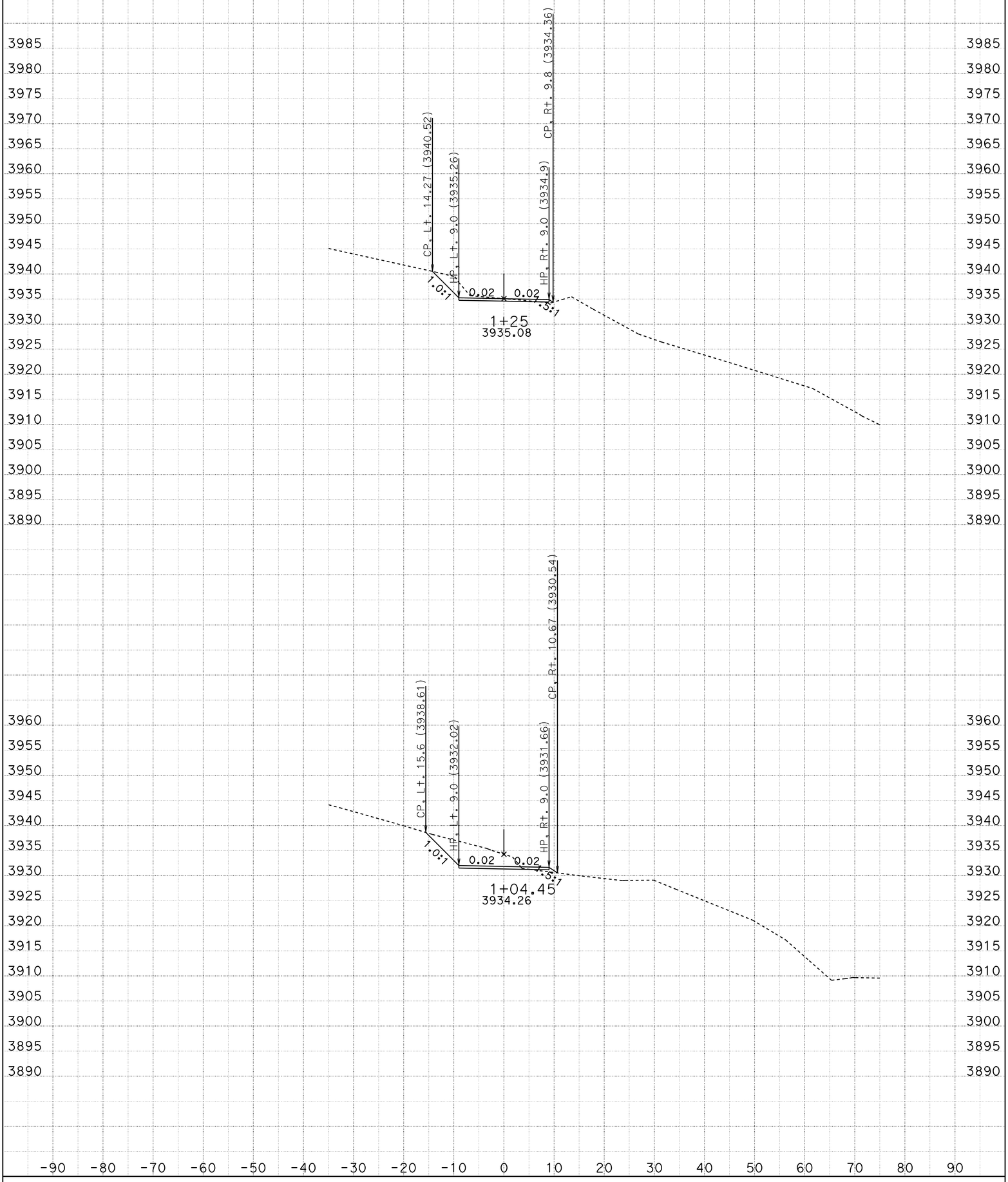

DATE: 10/28/2009

SCALE: 1" = 10' Horiz.
1" = 10' Vert.

PROJECT ID: DUBAKELLA

CONTRACT: 02-2E0604

DIST/CO/RTE/PM: 02-TRI-36-36.7/37.1

CREATED BY: R.PRINS

KC Project: 2E060 File: D:\2e060\surveys\2E060\d1_fg.ear

D1

CROSS SECTIONS

SHEET 3 OF 4

FOR EARTHWORK DEVELOPMENT ONLY

All Dimensions are U.S. Survey Feet

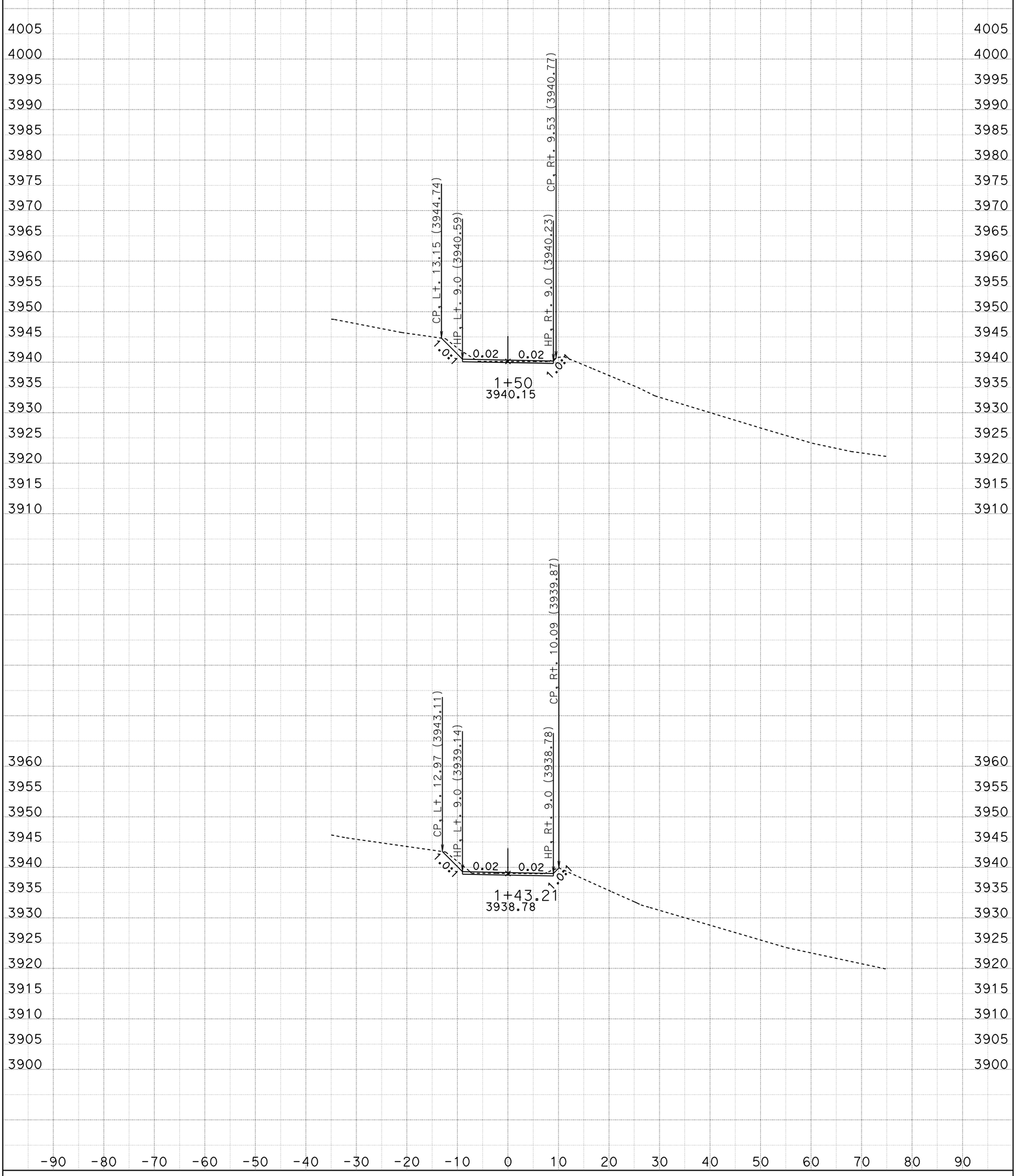

DATE: 10/28/2009

CONTRACT: 02-2E0604

DIST/CO/RTE/PM: 02-TRI-36-36.7/37.1

CREATED BY: R.PRINS

SCALE: 1" = 10' Horiz.
1" = 10' Vert.

PROJECT ID: DUBAKELLA KC Project: 2E060 File: D:\2e060\surveys\2E060\d1_fg.ear

D1
CROSS SECTIONS

SHEET 4 OF 4

FOR EARTHWORK DEVELOPMENT ONLY

All Dimensions are U.S. Survey Feet

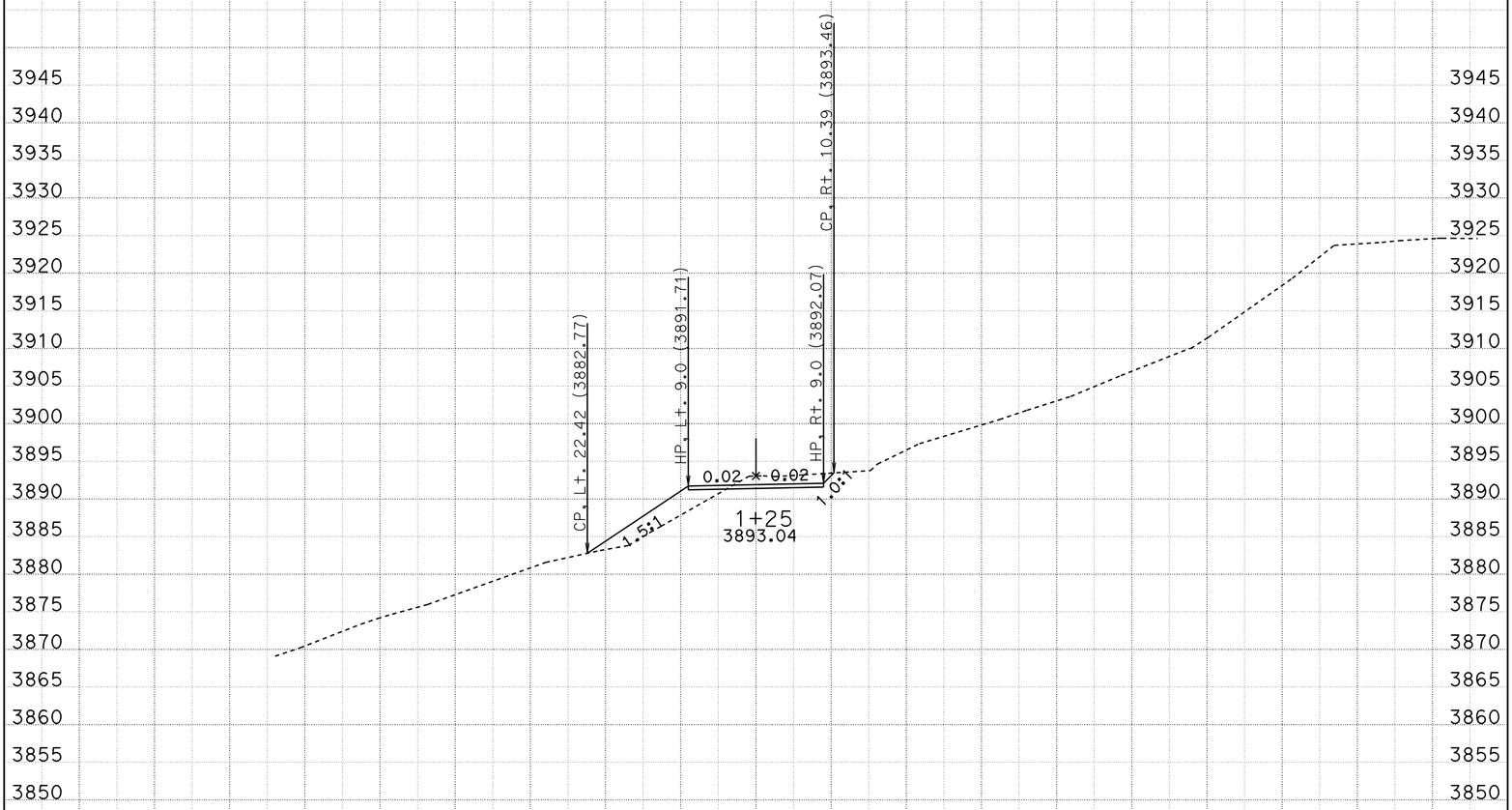

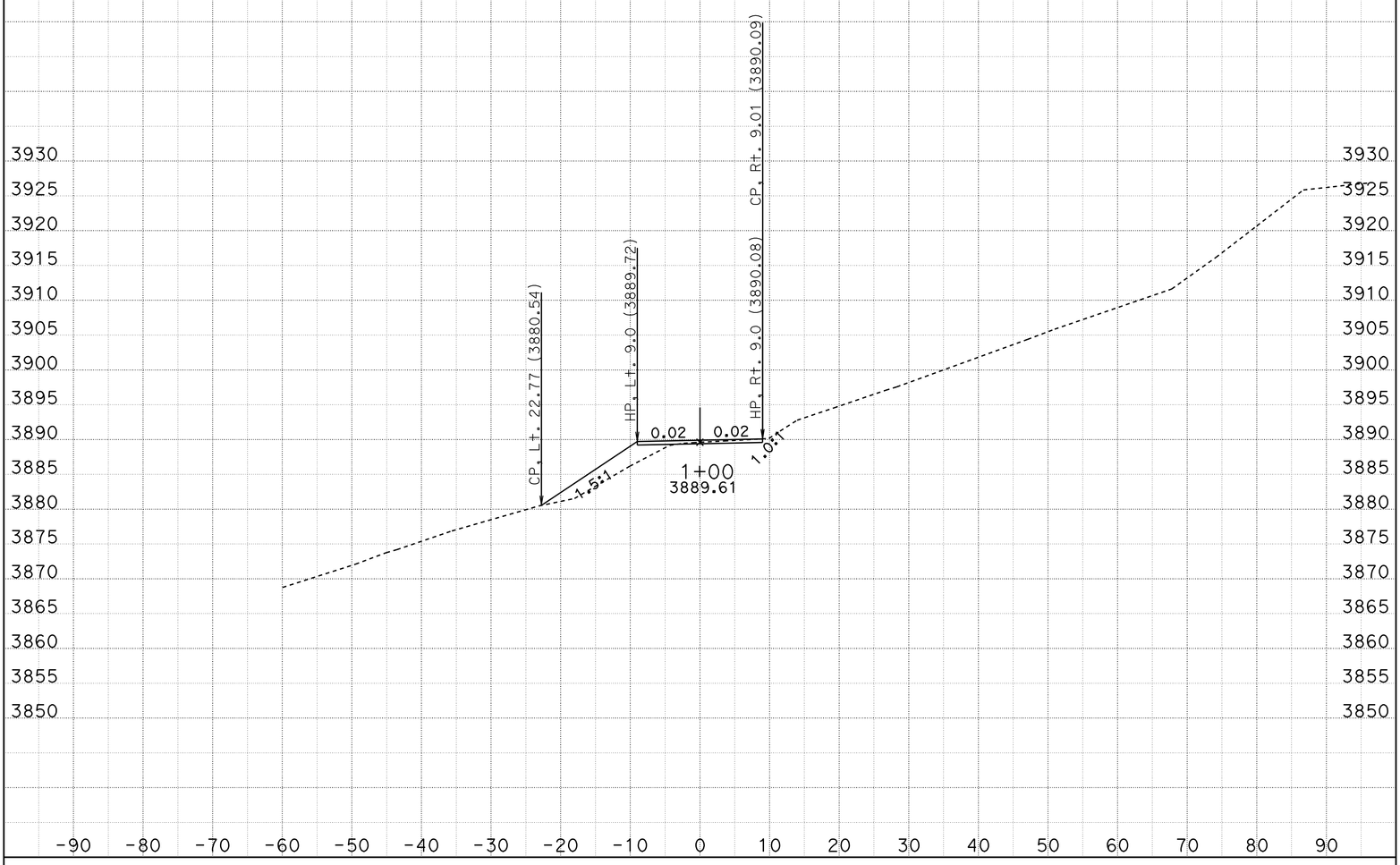

DATE: 10/28/2009

CONTRACT: 02-2E0604

SCALE: 1" = 10' Horiz.
1" = 10' Vert.

DIST/CO/RTE/PM: 02-TRI-36-36.7/37.1

CREATED BY: R.PRINS

PROJECT ID: DUBAKELLA KC Project: 2E060 File: D:\2e060\surveys\2E060\e2_fg.ear

E2

CROSS SECTIONS

SHEET 1 OF 6

FOR EARTHWORK DEVELOPMENT ONLY

All Dimensions are U.S. Survey Feet

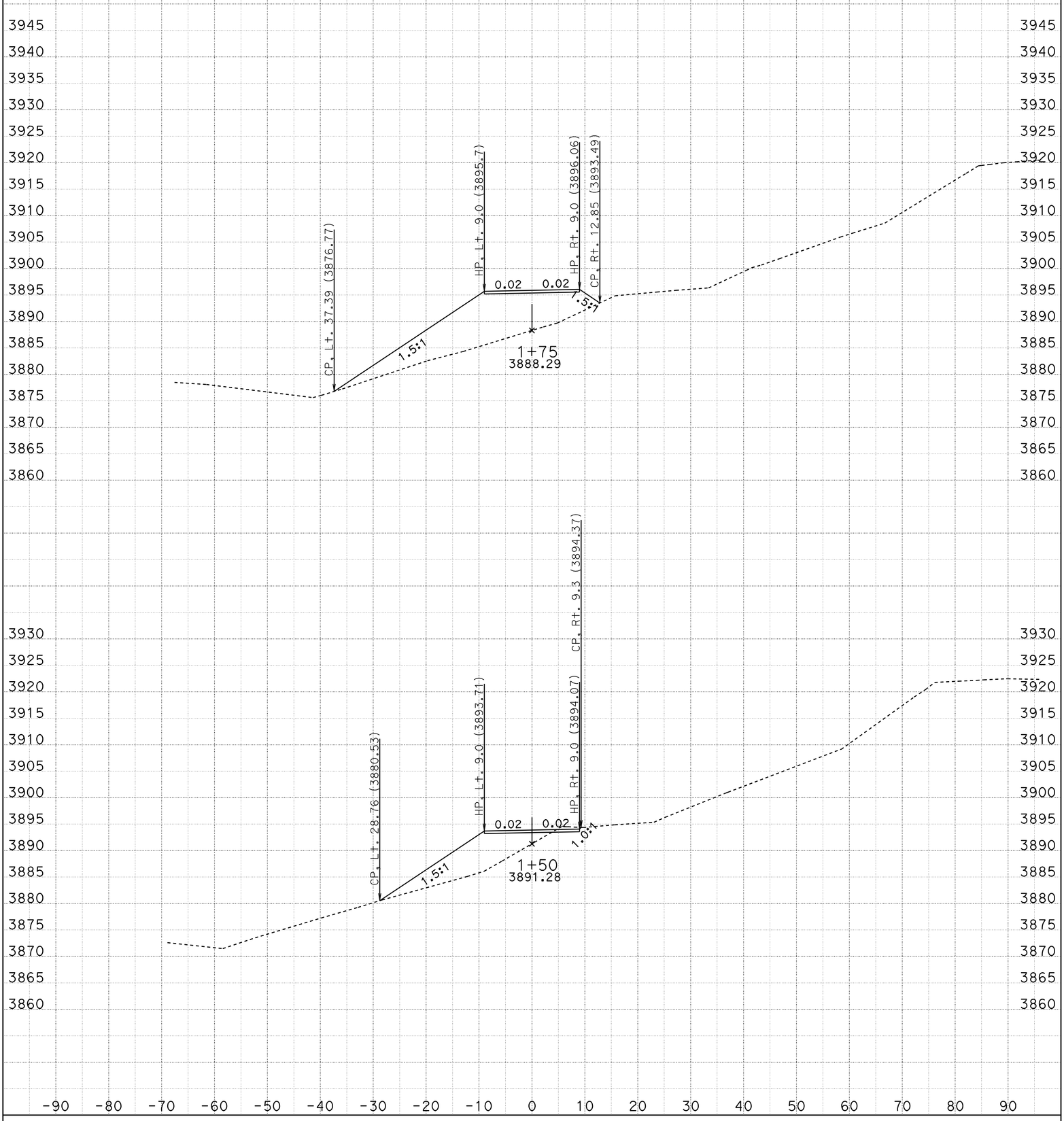

DATE: 10/28/2009

CONTRACT: 02-2E0604

SCALE: 1" = 10' Horiz.
1" = 10' Vert.

DIST/CO/RTE/PM: 02-TRI-36-36.7/37.1

CREATED BY: R.PRINS

PROJECT ID: DUBAKELLA KC Project: 2E060 File: D:\2e060\surveys\2E060\e2_fg.ear

E2

CROSS SECTIONS

SHEET 2 OF 6

FOR EARTHWORK DEVELOPMENT ONLY

All Dimensions are U.S. Survey Feet

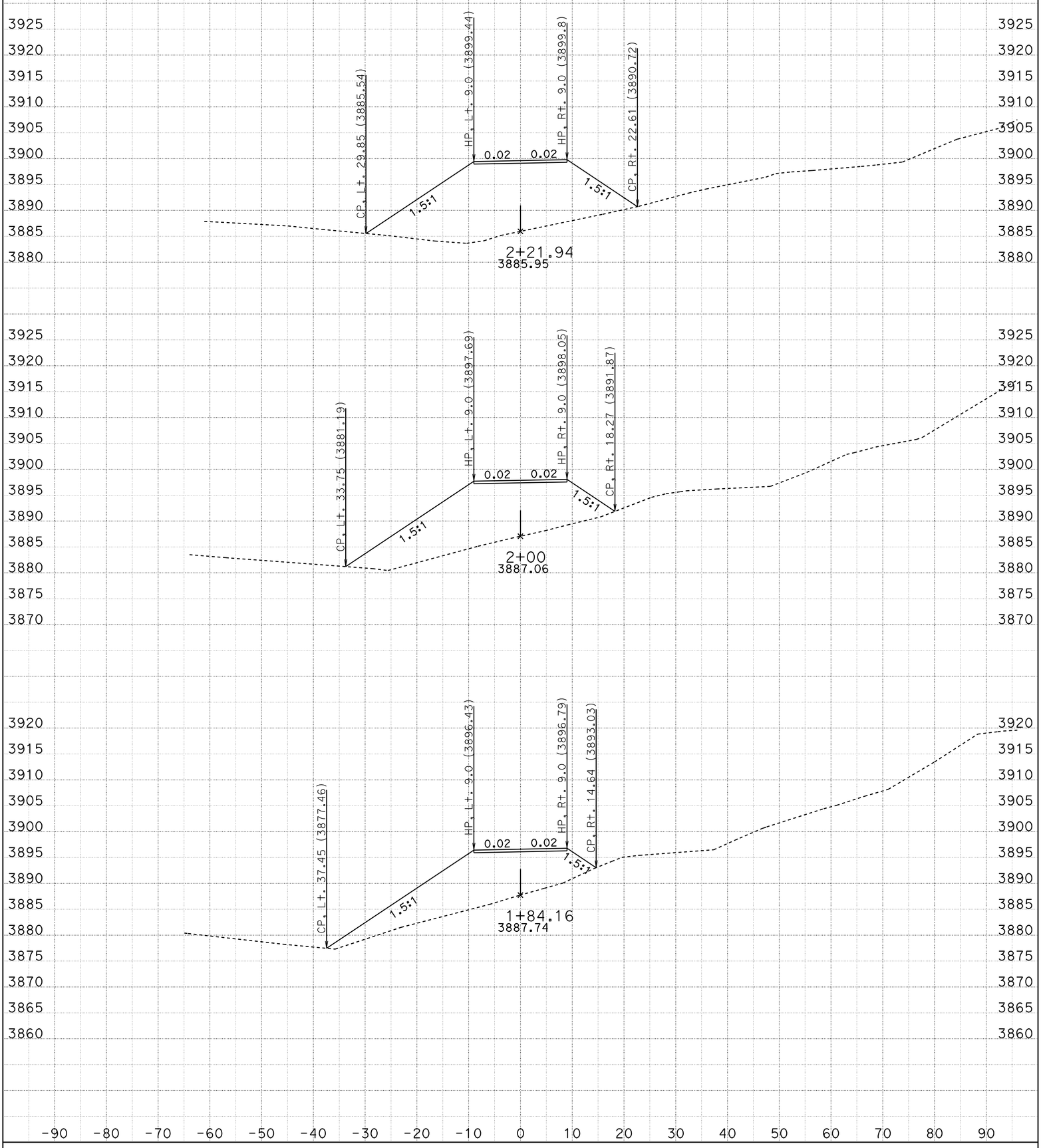

DATE: 10/28/2009

CONTRACT: 02-2E0604

DIST/CO/RTE/PM: 02-TRI-36-36.7/37.1

CREATED BY: R.PRINS

SCALE: 1" = 10' Horiz.
1" = 10' Vert.

PROJECT ID: DUBAKELLA KC Project: 2E060 File: D:\2e060\surveys\2E060\e2_fg.ear

E2

CROSS SECTIONS

SHEET 3 OF 6

FOR EARTHWORK DEVELOPMENT ONLY

All Dimensions are U.S. Survey Feet

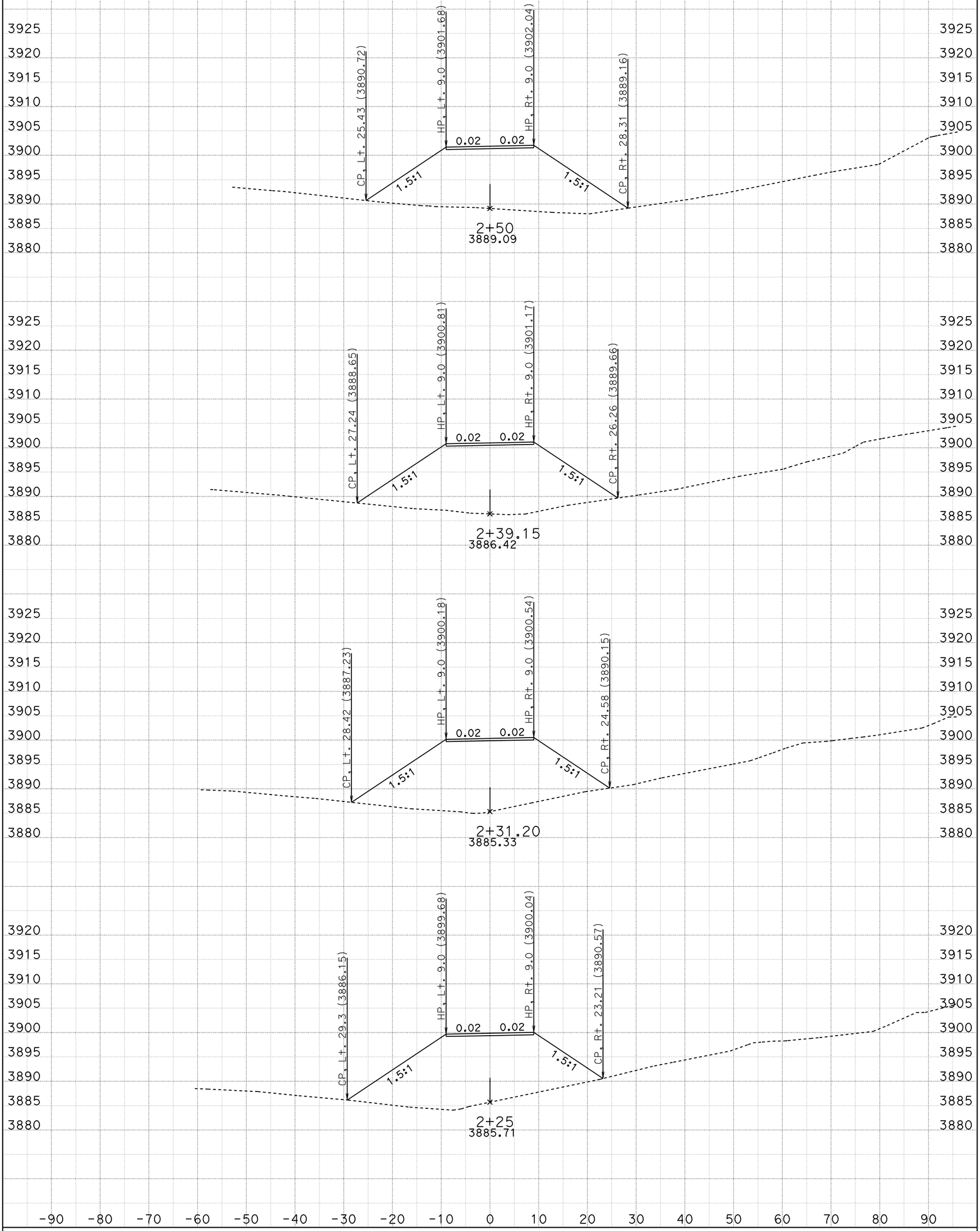

DATE: 10/28/2009

CONTRACT: 02-2E0604

DIST/CO/RTE/PM: 02-TRI-36-36.7/37.1

CREATED BY: R.PRINS

SCALE: 1" = 10' Horiz.
1" = 10' Vert.

PROJECT ID: DUBAKELLA KC Project: 2E060 File: D:\2e060\surveys\2E060\e2_fg.ear

E2

CROSS SECTIONS

SHEET 4 OF 6

FOR EARTHWORK DEVELOPMENT ONLY

All Dimensions are U.S. Survey Feet

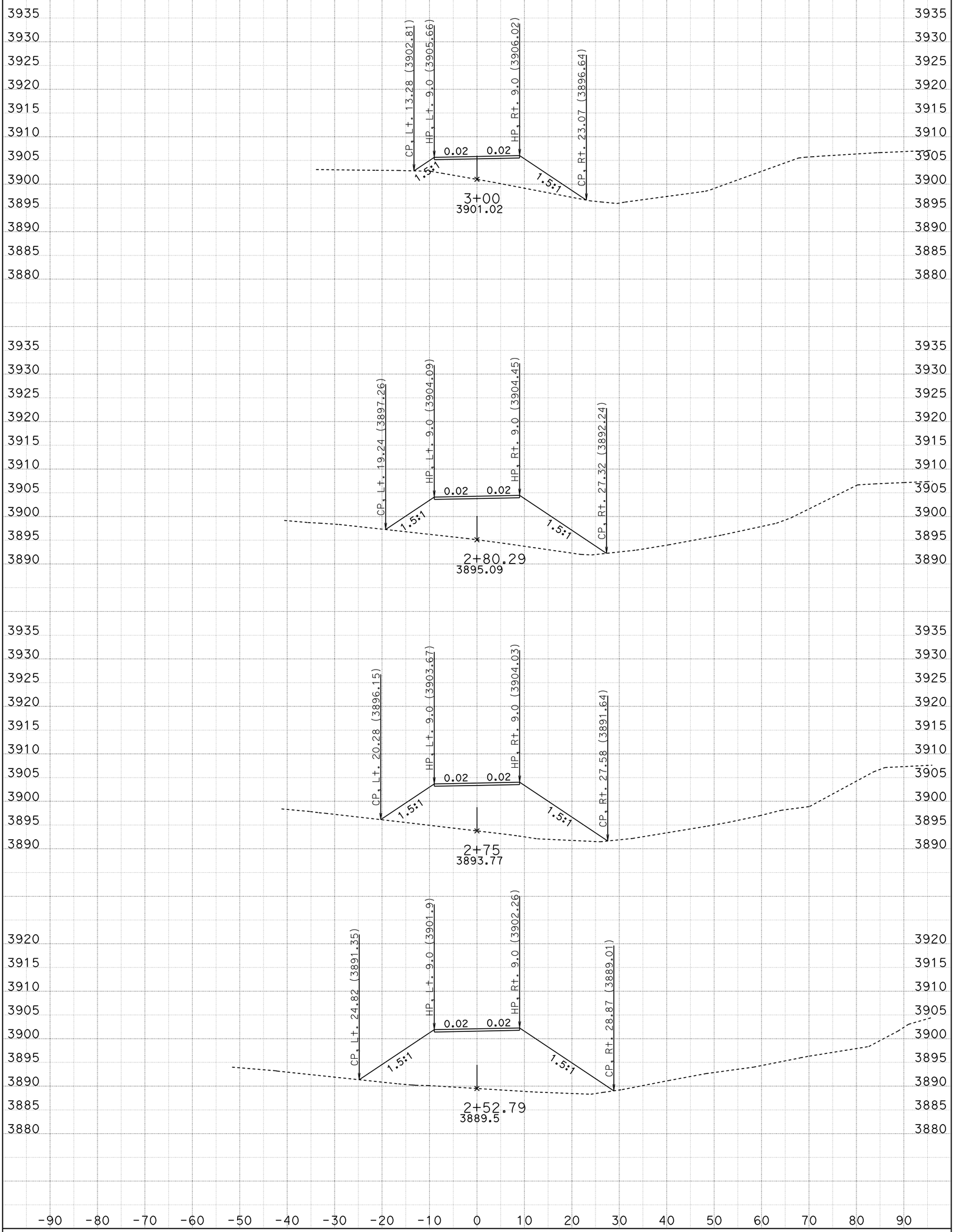

DATE: 10/28/2009

CONTRACT: 02-2E0604

DIST/CO/RTE/PM: 02-TRI-36-36.7/37.1

CREATED BY: R.PRINS

SCALE: 1" = 10' Horiz.
1" = 10' Vert.

PROJECT ID: DUBAKELLA KC Project: 2E060 File: D:\2e060\surveys\2E060\e2_fg.ear

E2

CROSS SECTIONS

SHEET 5 OF 6

FOR EARTHWORK DEVELOPMENT ONLY

All Dimensions are U.S. Survey Feet

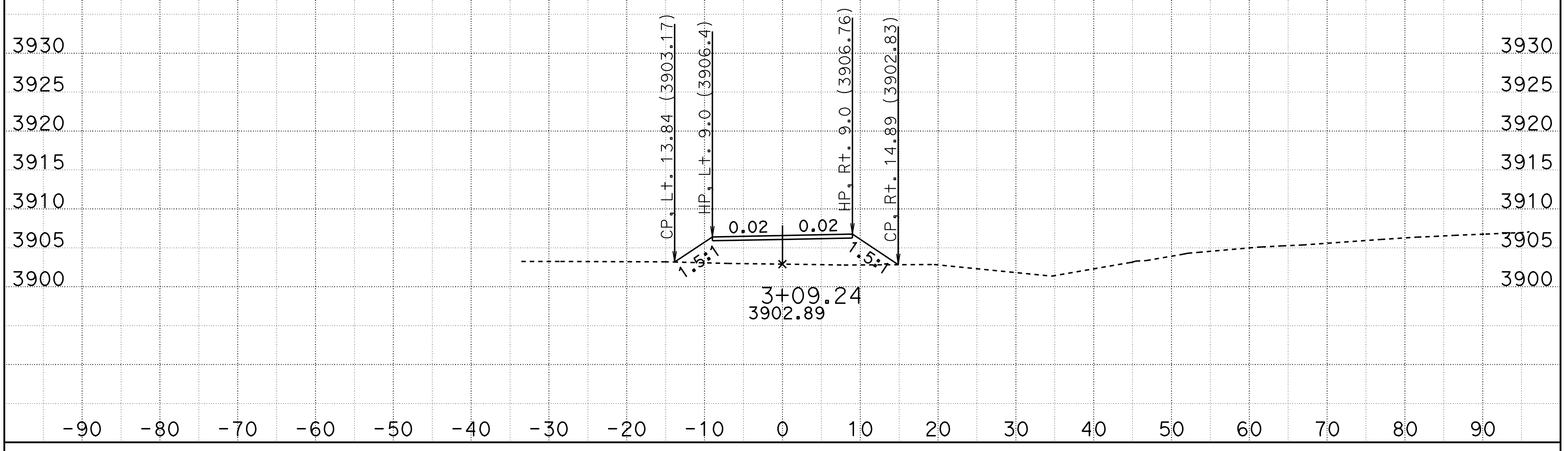

DATE: 10/28/2009

SCALE: 1" = 10' Horiz.
1" = 10' Vert.

PROJECT ID: DUBAKELLA

KC Project: 2E060

CONTRACT: 02-2E0604

DIST/CO/RTE/PM: 02-TRI-36-36.7/37.1

CREATED BY: R.PRINS

File: D:\2e060\surveys\2E060\e2_fg.ear

E2

CROSS SECTIONS

SHEET 6 OF 6