EARTHWORK DEVELOPMENT ONLY

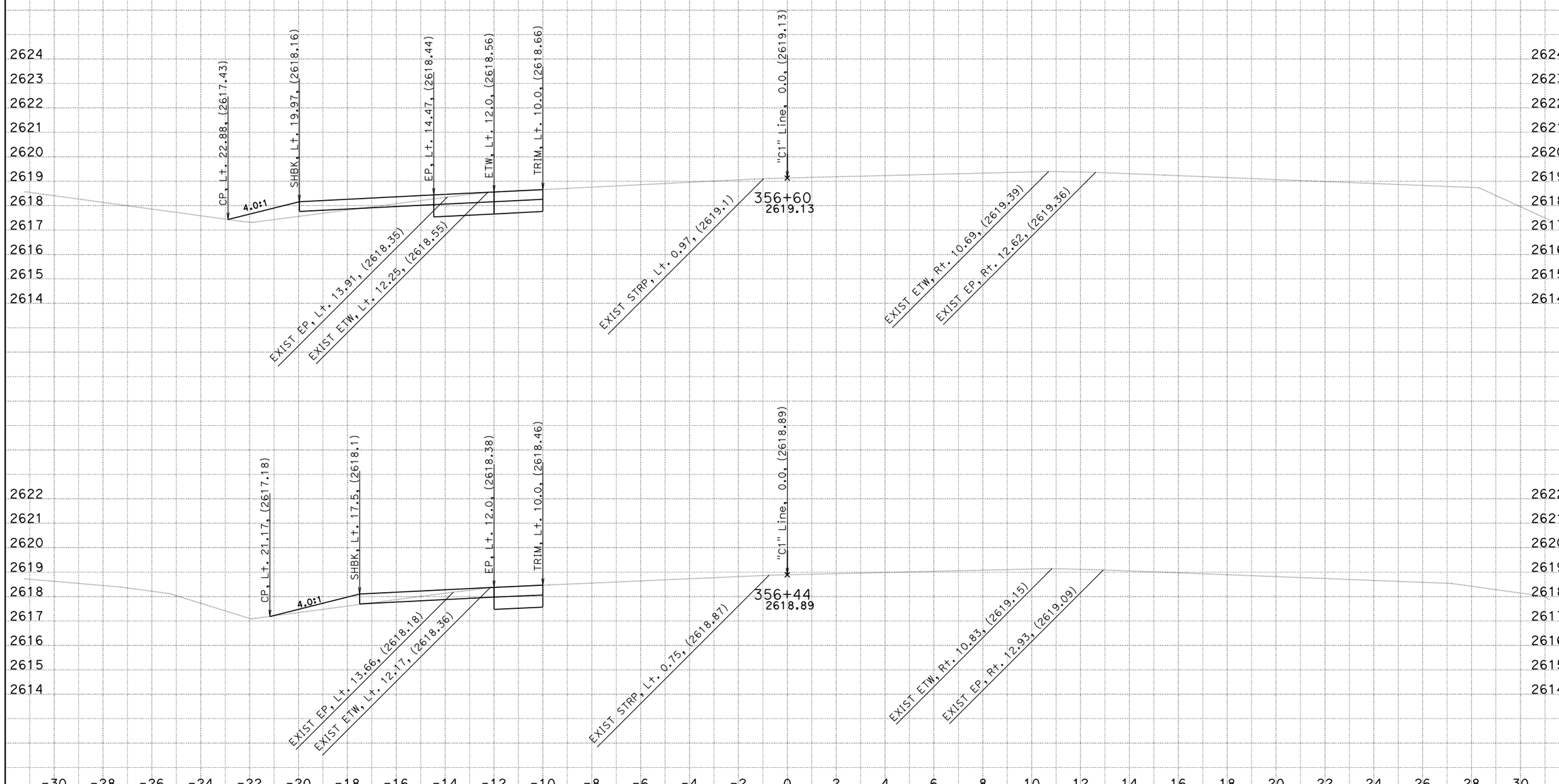

CREATED BY: Lori Ewens
DATE: 4/29/2010
KC Project: 05062 File: P:\proj2\02\2c990\design\Caice\Minnehaha\05062\southend.ear

CONTRACT: 2c9901
DIST/CO/RTE/PM: 02/Tri/3/PM 68.5 & 70.7

SCALE: 1" = 2' Horiz.
1" = 2' Vert.

All Dimensions are US Survey Feet

C1
CROSS SECTIONS
SHEET 1 OF 8

EARTHWORK DEVELOPMENT ONLY

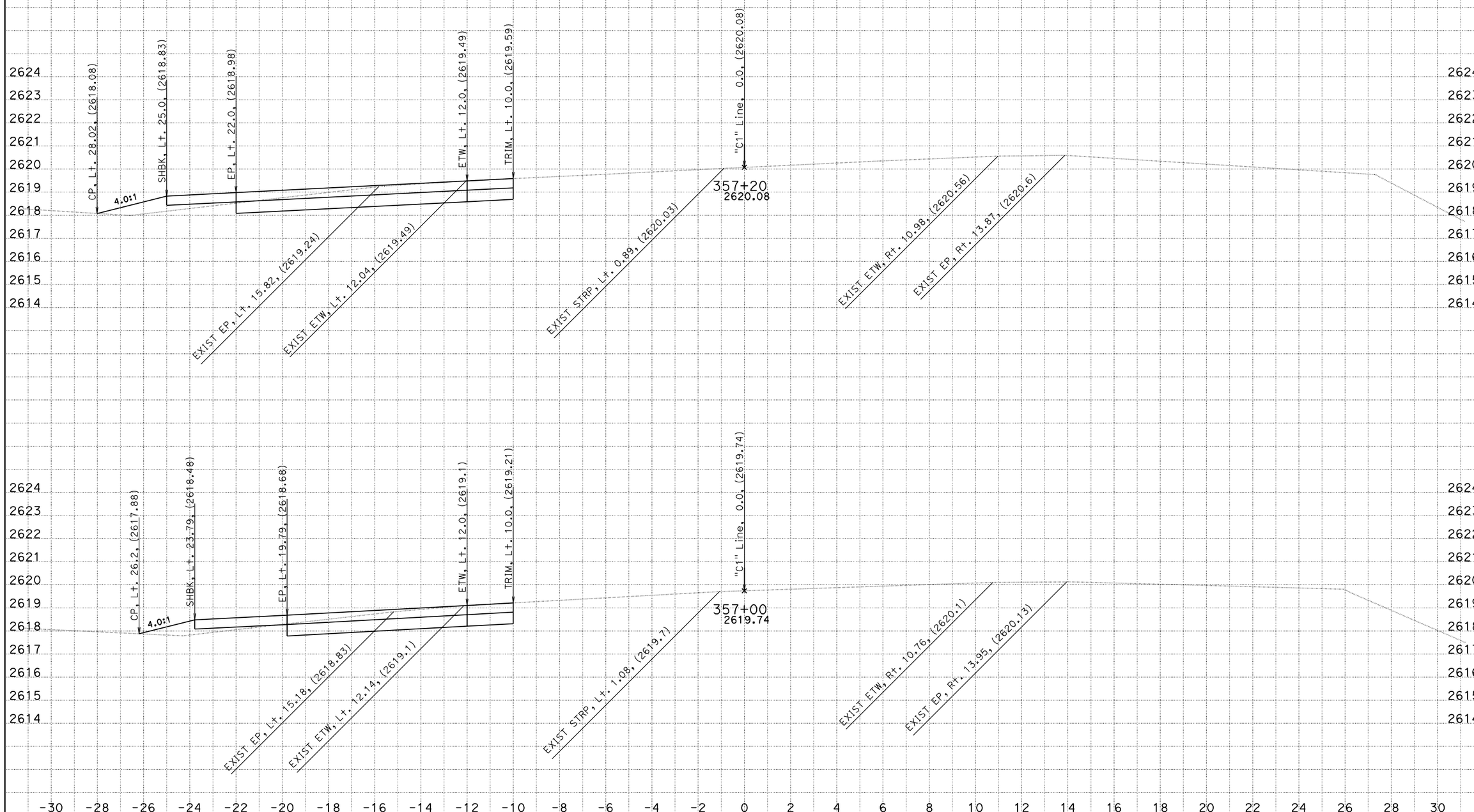

CREATED BY: Lori Ewens
DATE: 4/29/2010
KC Project: 05062 File: P:\proj2\02\2c990\design\Caice\Minnehaha\05062\southend.ear

CONTRACT: 2c9901
DIST/CO/RTE/PM: 02/Tri/3/PM 68.5 & 70.7

SCALE: 1" = 2' Horiz.
1" = 2' Vert.

All Dimensions are US Survey Feet

C1
CROSS SECTIONS
SHEET 2 OF 8

EARTHWORK DEVELOPMENT ONLY

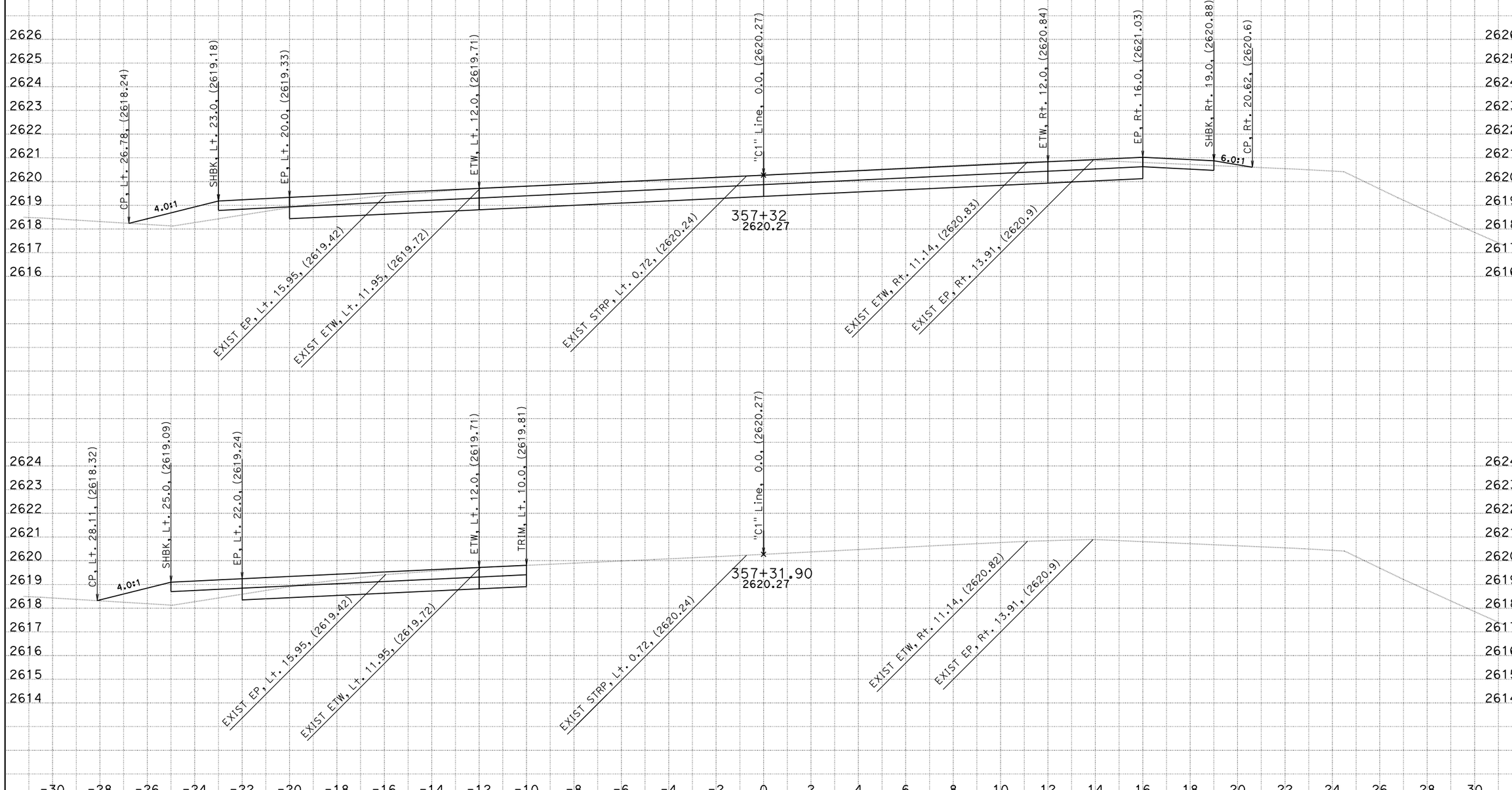

CREATED BY: Lori Ewens
DATE: 4/29/2010
KC Project: 05062 File: P:\proj2\02\2c990\design\Caice\Minnehaha\05062\southend.ear

CONTRACT: 2c9901
DIST/CO/RTE/PM: 02/Tri/3/PM 68.5 & 70.7

SCALE: 1" = 2' Horiz.
1" = 2' Vert.

All Dimensions are US Survey Feet

C1
CROSS SECTIONS
SHEET 3 OF 8

EARTHWORK DEVELOPMENT ONLY

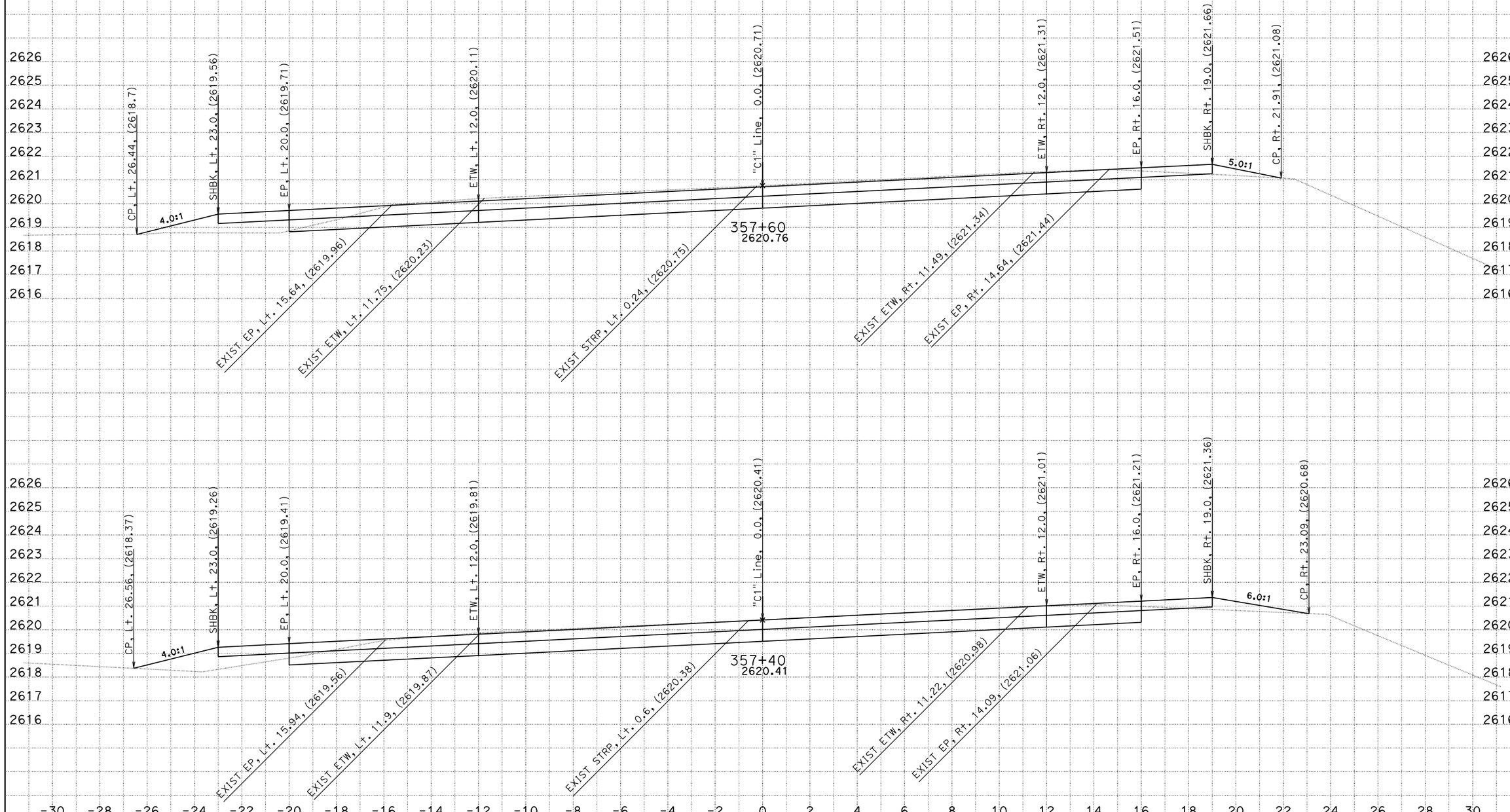

CREATED BY: Lori Ewens
DATE: 4/29/2010
KC Project: 05062 File: P:\proj2\02\2c990\design\Caice\Minnehaha\05062\southend.ear

CONTRACT: 2c9901
DIST/CO/RTE/PM: 02/Tri/3/PM 68.5 & 70.7

SCALE: 1" = 2' Horiz.
1" = 2' Vert.

All Dimensions are US Survey Feet

C1
CROSS SECTIONS
SHEET 4 OF 8

EARTHWORK DEVELOPMENT ONLY

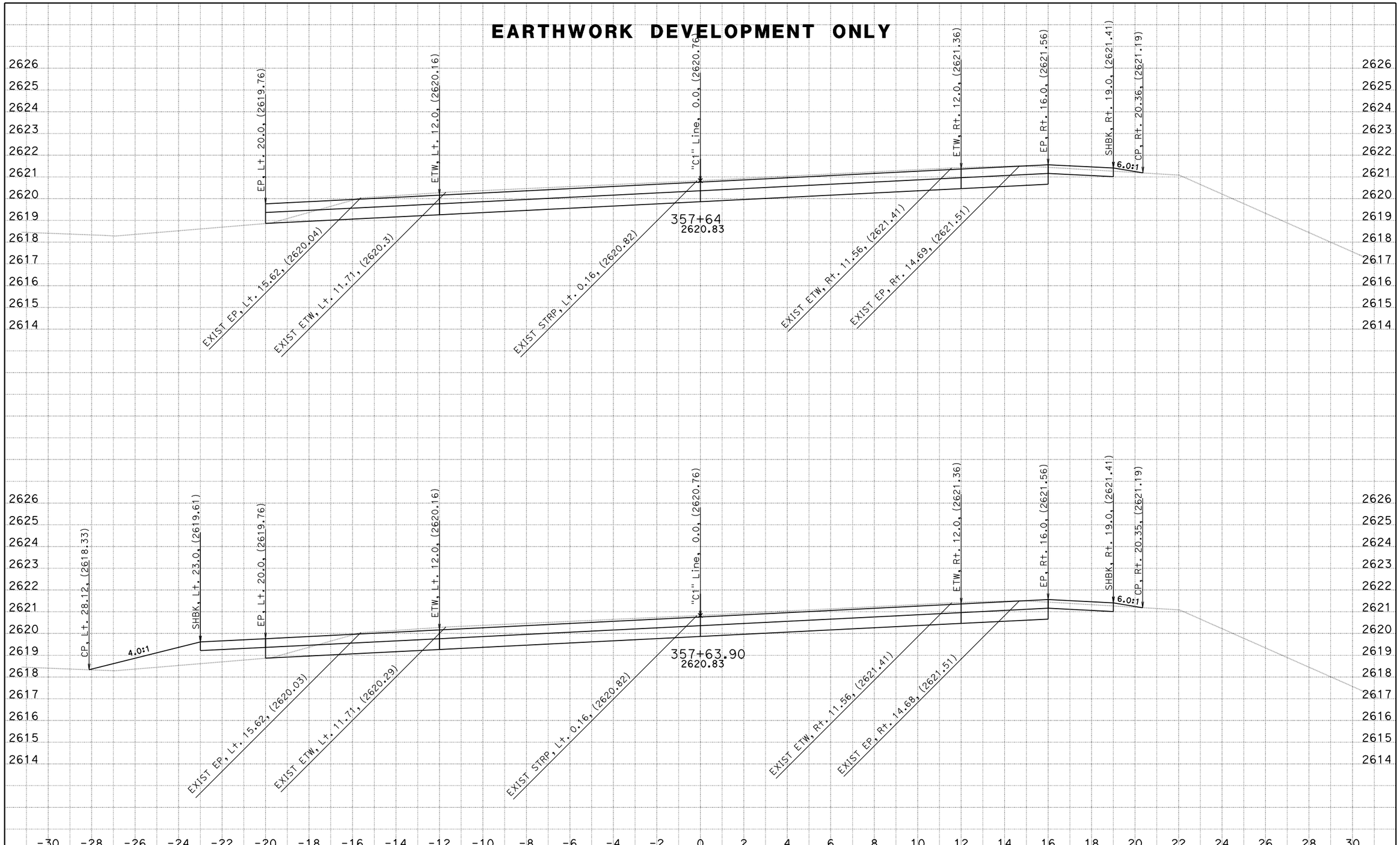

CREATED BY: Lori Ewens
DATE: 4/29/2010
KC Project: 05062 File: P:\proj2\02\2c990\design\Caice\Minnehaha\05062\southend.ear

CONTRACT: 2c9901
DIST/CO/RTE/PM: 02/Tri/3/PM 68.5 & 70.7

SCALE: 1" = 2' Horiz.
1" = 2' Vert.

All Dimensions are US Survey Feet

C1
CROSS SECTIONS
SHEET 5 OF 8

EARTHWORK DEVELOPMENT ONLY

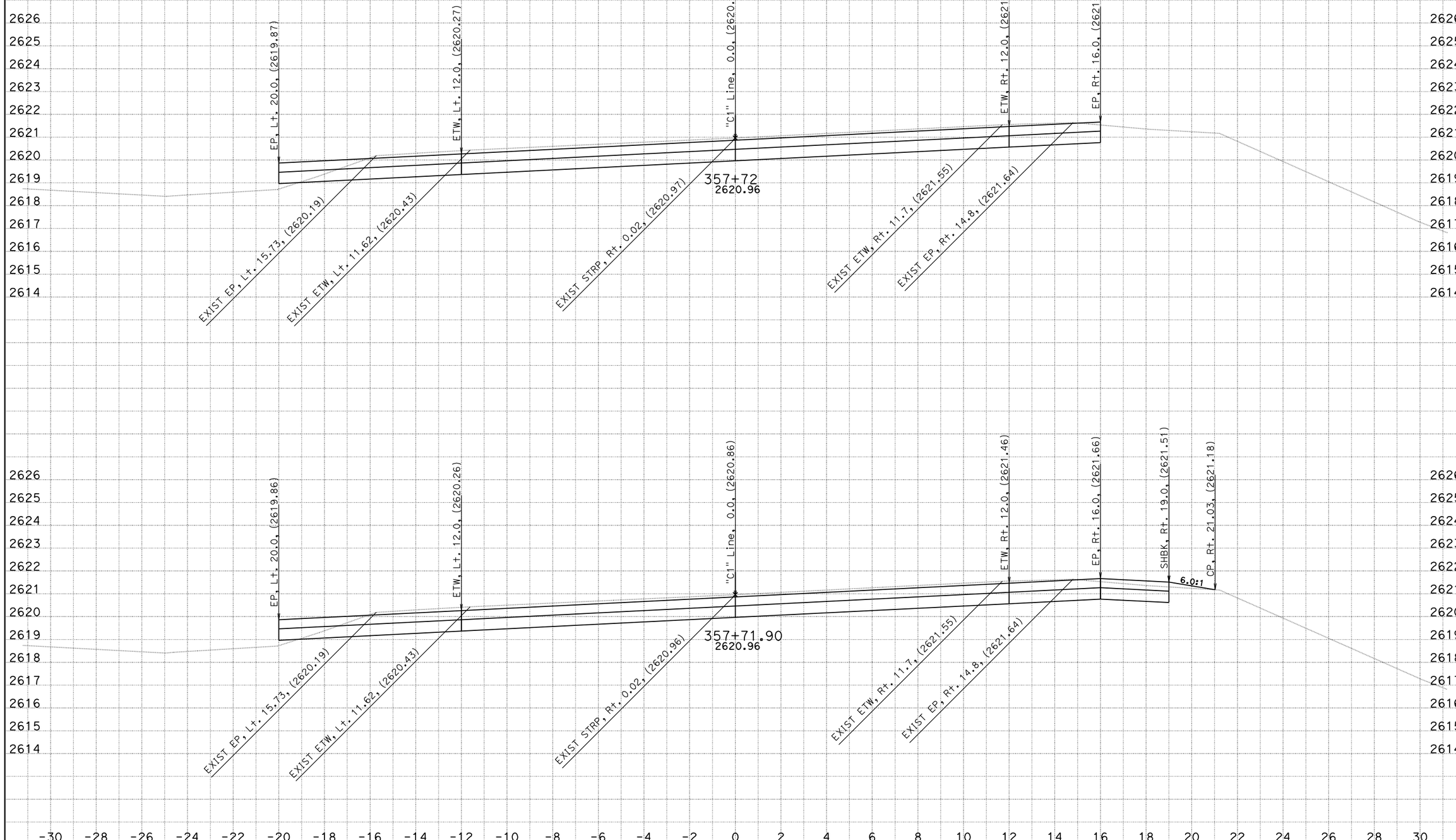

CREATED BY: Lori Ewens
DATE: 4/29/2010
KC Project: 05062 File: P:\proj2\02\2c990\design\Caice\Minnehaha\05062\southend.ear

CONTRACT: 2c9901
DIST/CO/RTE/PM: 02/Tri/3/PM 68.5 & 70.7

SCALE: 1" = 2' Horiz.
1" = 2' Vert.

All Dimensions are US Survey Feet

C1
CROSS SECTIONS
SHEET 6 OF 8

EARTHWORK DEVELOPMENT ONLY

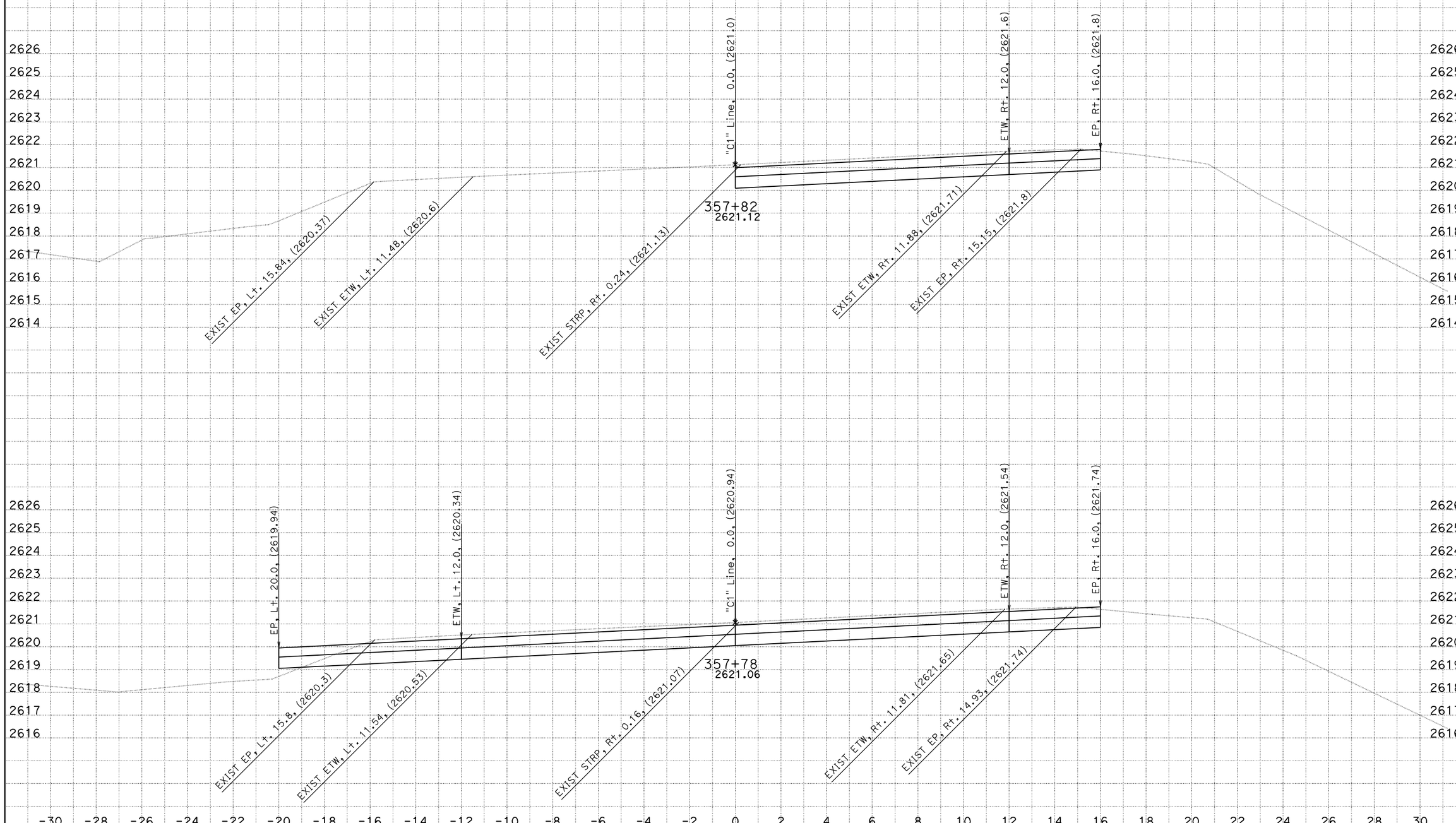

CREATED BY: Lori Ewens
DATE: 4/29/2010
KC Project: 05062 File: P:\proj2\02\2c990\design\Caice\Minnehaha\05062\southend.ear

CONTRACT: 2c9901
DIST/CO/RTE/PM: 02/Tri/3/PM 68.5 & 70.7

SCALE: 1" = 2' Horiz.
1" = 2' Vert.

All Dimensions are US Survey Feet

C1
CROSS SECTIONS
SHEET 7 OF 8

EARTHWORK DEVELOPMENT ONLY

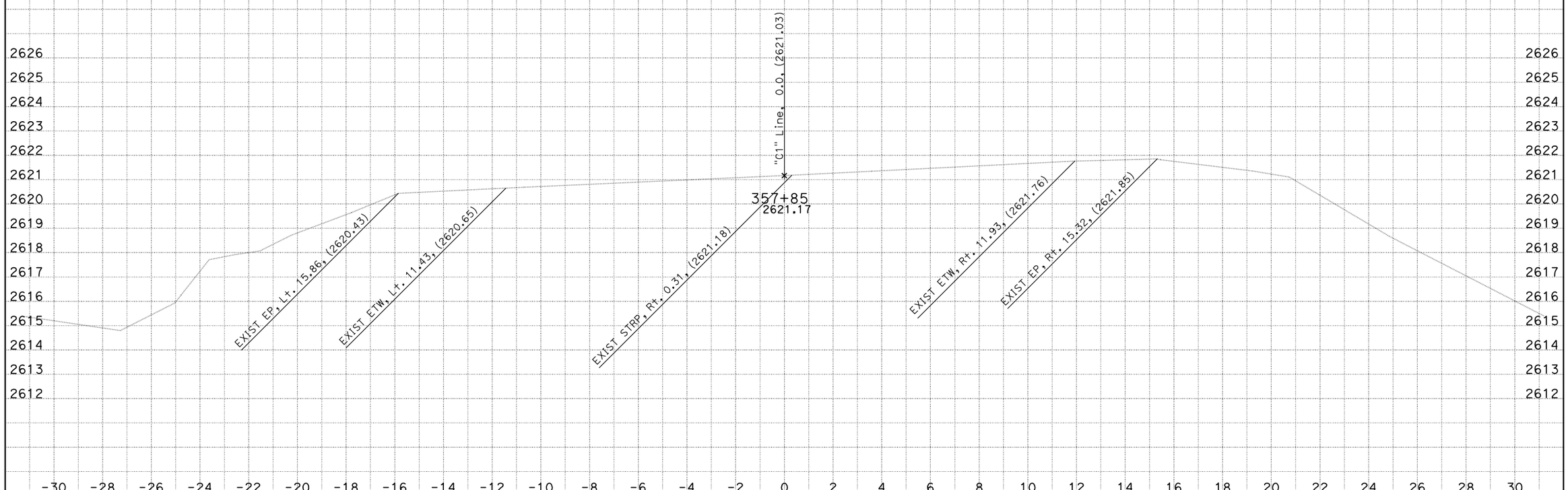

CREATED BY: Lori Ewens
DATE: 4/29/2010
KC Project: 05062 File: P:\proj2\02\2c990\design\Caice\Minnehaha\05062\southend.ear

CONTRACT: 2c9901
DIST/CO/RTE/PM: 02/Tri/3/PM 68.5 & 70.7

SCALE: 1" = 2' Horiz.
1" = 2' Vert.

All Dimensions are US Survey Feet

C1
CROSS SECTIONS
SHEET 8 OF 8

EARTHWORK DEVELOPMENT ONLY

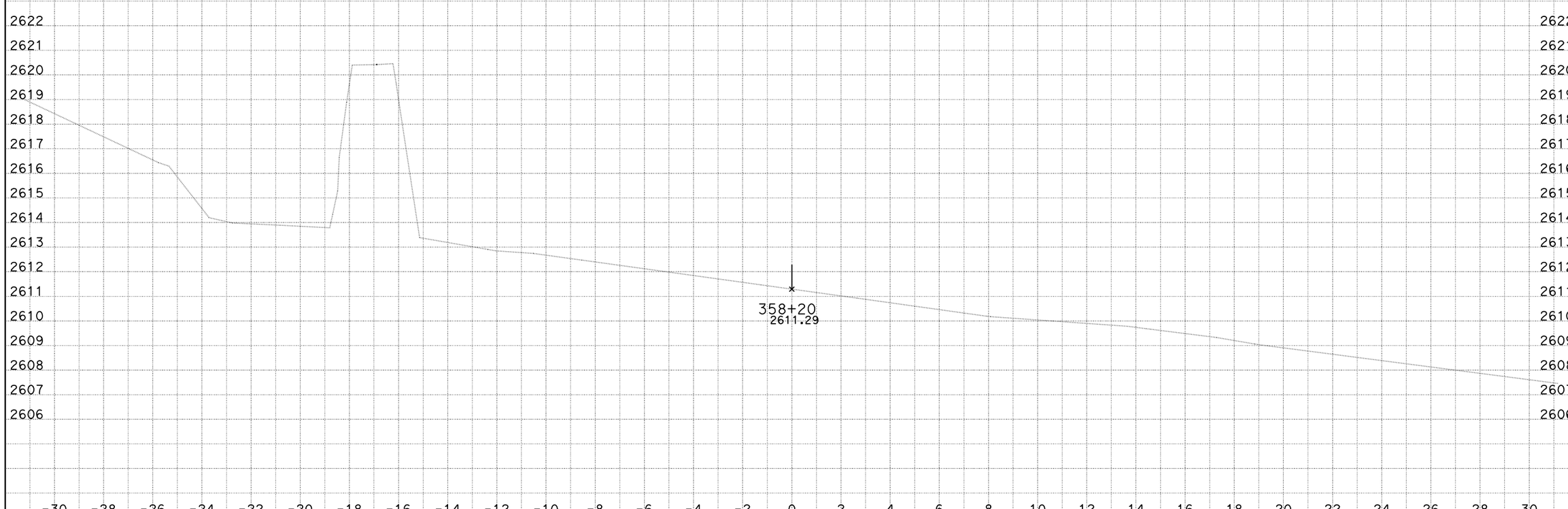

CREATED BY: Lori Ewens
DATE: 7/16/2010
KC Project: 05062 File: P:\proj2\02\2c990\design\Caice\Minnehaha\05062\northend.ear

CONTRACT: 2c9901
DIST/CO/RTE/PM: 02/Tri/3/PM 68.5 & 70.7

SCALE: 1" = 2' Horiz.
1" = 2' Vert.

All Dimensions are US Survey Feet

C1
CROSS SECTIONS
SHEET 1 OF 11

EARTHWORK DEVELOPMENT ONLY

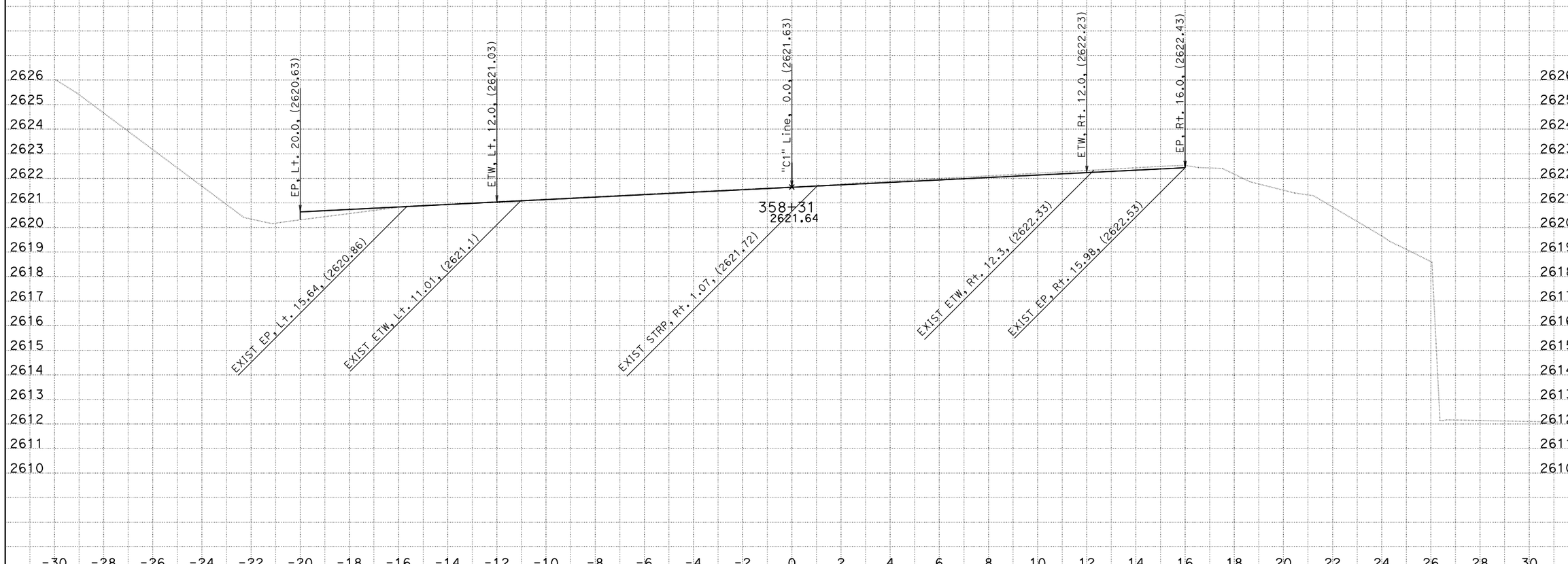

CREATED BY: Lori Ewens
DATE: 7/16/2010
KC Project: 05062 File: P:\proj2\02\2c990\design\Caice\Minnehaha\05062\northend.ear

CONTRACT: 2c9901
DIST/CO/RTE/PM: 02/Tri/3/PM 68.5 & 70.7

SCALE: 1" = 2' Horiz.
1" = 2' Vert.

All Dimensions are US Survey Feet

C1
CROSS SECTIONS
SHEET 2 OF 11

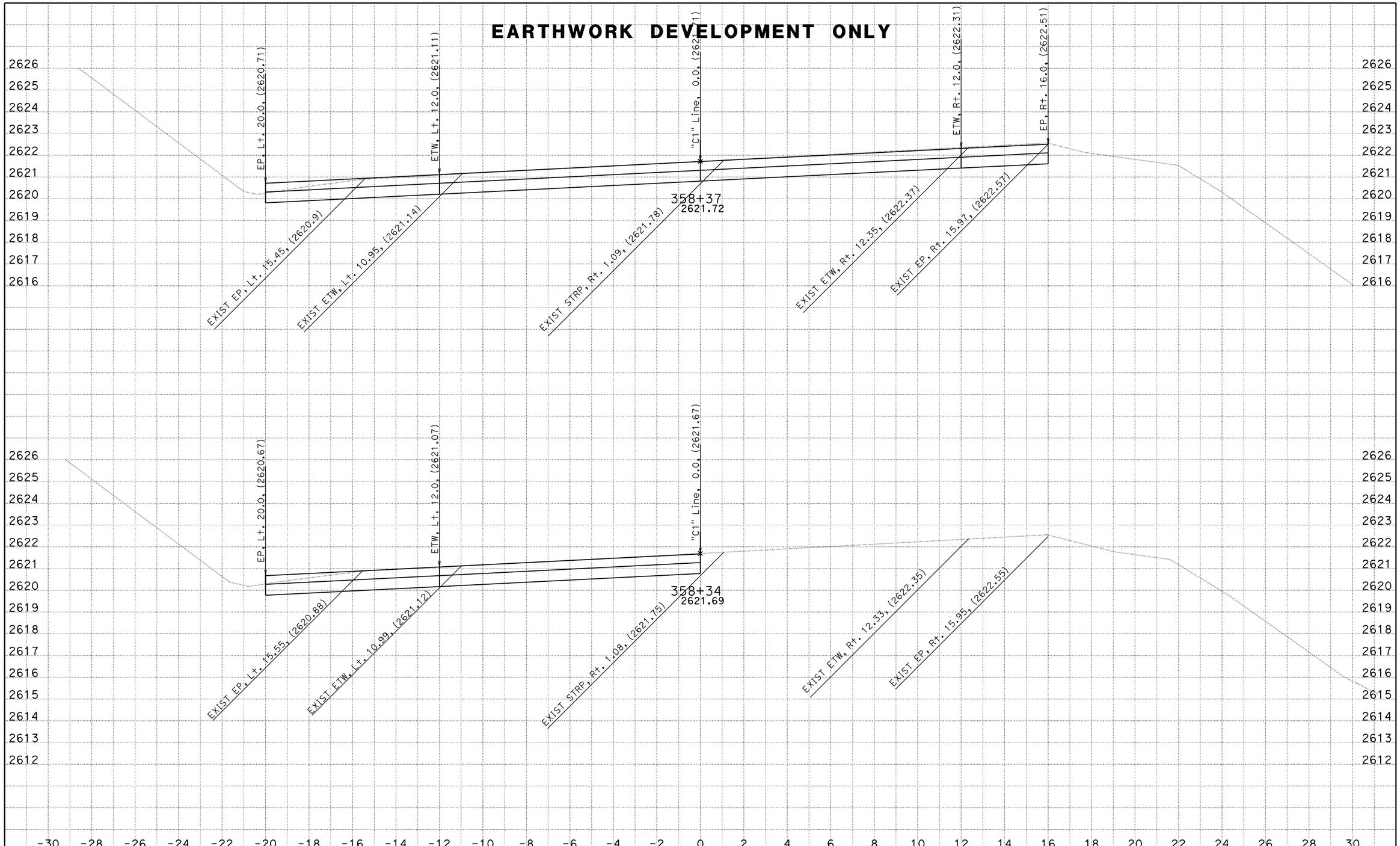

CREATED BY: Lori Ewens
DATE: 7/16/2010
KC Project: 05062 File: P:\proj2\02\2c990\design\Caice\Minnehaha\05062\northend.ear

CONTRACT: 2c9901
DIST/CO/RTE/PM: 02/Tri/3/PM 68.5 & 70.7

SCALE: 1" = 2' Horiz.
1" = 2' Vert.

All Dimensions are US Survey Feet

C1
CROSS SECTIONS
SHEET 3 OF 11

EARTHWORK DEVELOPMENT ONLY

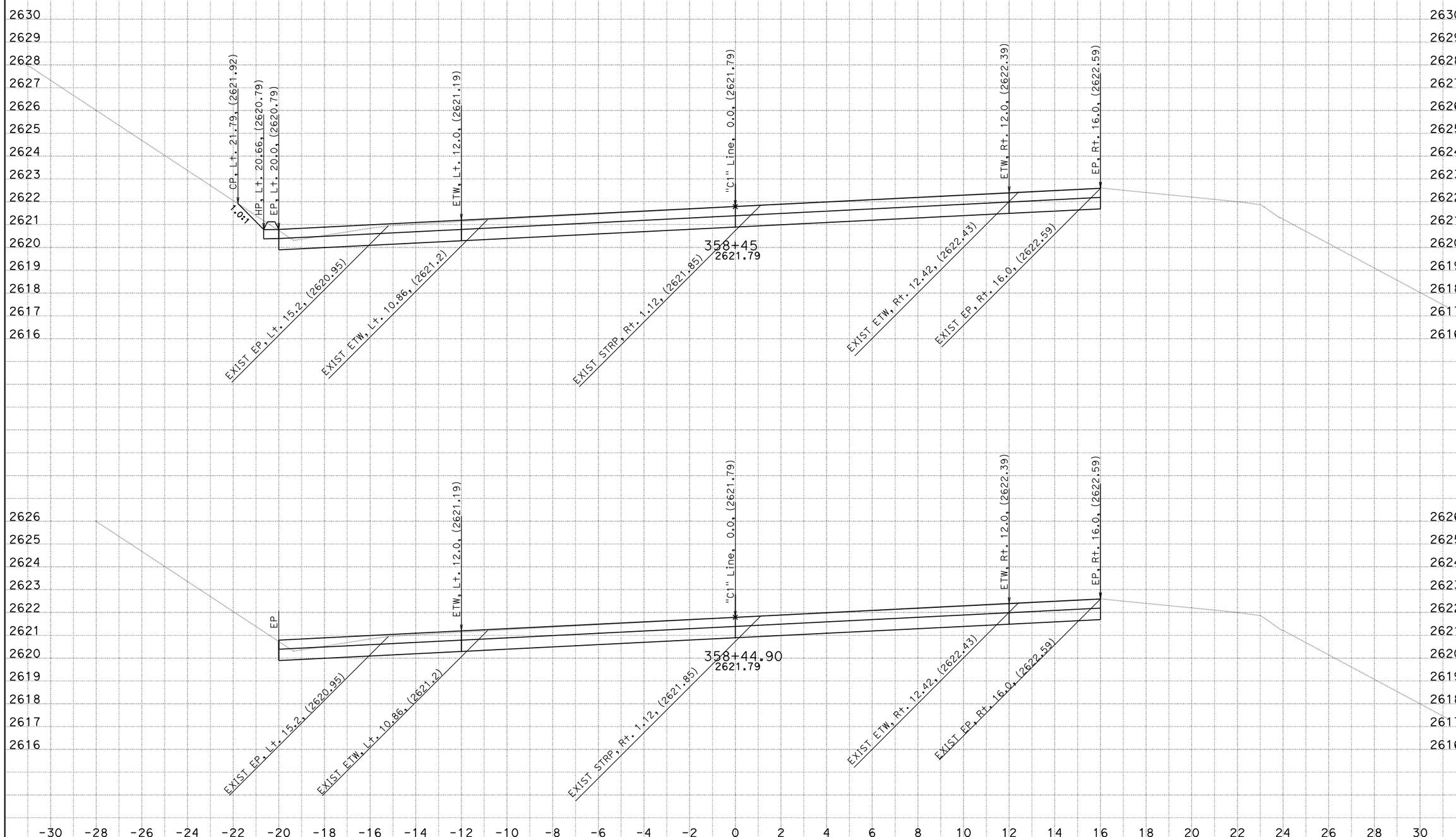

CREATED BY: Lori Ewens
DATE: 7/16/2010
KC Project: 05062 File: P:\proj2\02\2c990\design\Caice\Minnehaha\05062\northend.ear

CONTRACT: 2c9901
DIST/CO/RTE/PM: 02/Tri/3/PM 68.5 & 70.7

SCALE: 1" = 2' Horiz.
1" = 2' Vert.

All Dimensions are US Survey Feet

C1
CROSS SECTIONS
SHEET 4 OF 11

EARTHWORK DEVELOPMENT ONLY

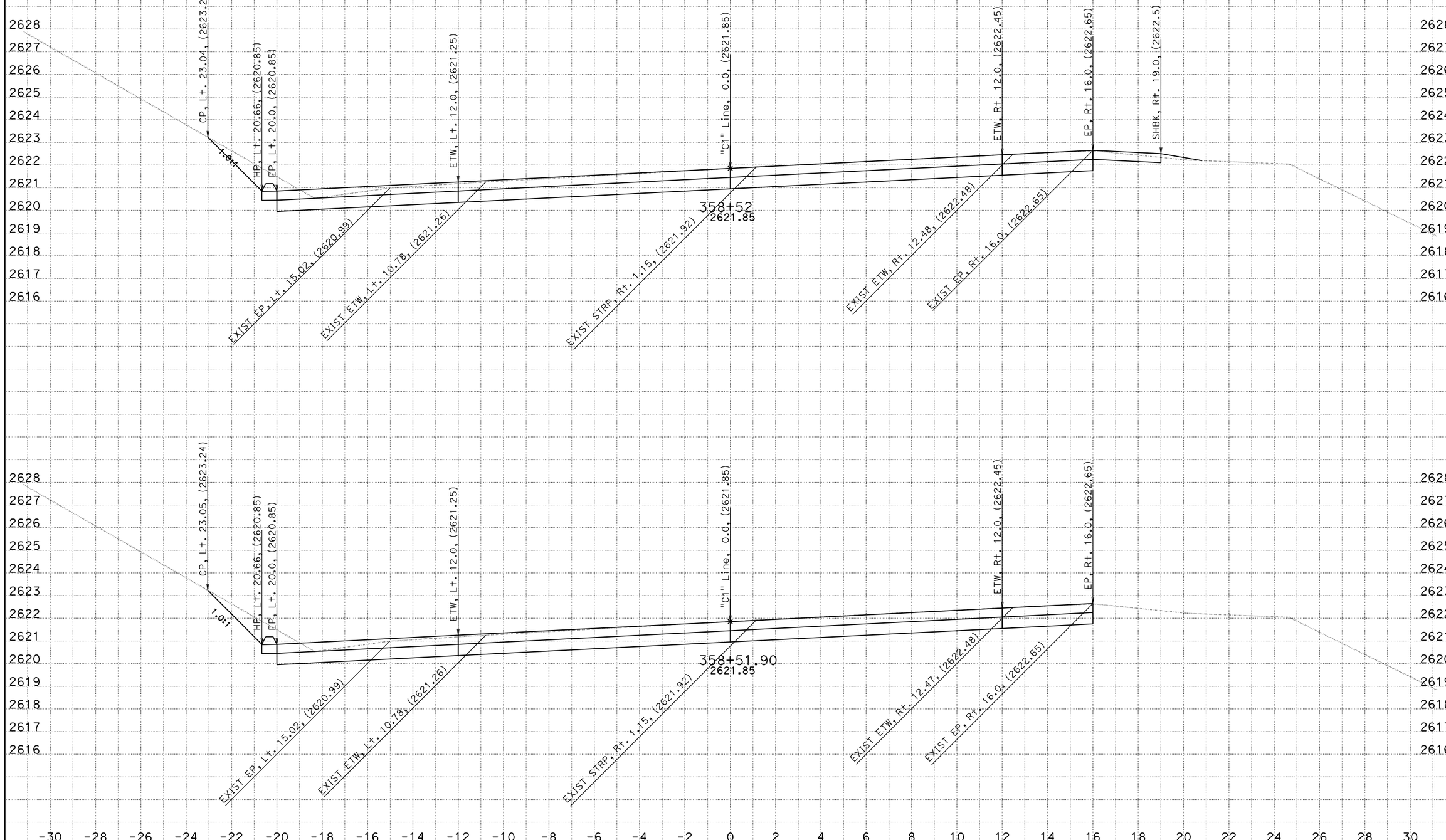

CREATED BY: Lori Ewens
DATE: 7/16/2010
KC Project: 05062 File: P:\proj2\02\2c990\design\Caice\Minnehaha\05062\northend.ear

CONTRACT: 2c9901
DIST/CO/RTE/PM: 02/Tri/3/PM 68.5 & 70.7

SCALE: 1" = 2' Horiz.
1" = 2' Vert.

All Dimensions are US Survey Feet

C1
CROSS SECTIONS
SHEET 5 OF 11

EARTHWORK DEVELOPMENT ONLY

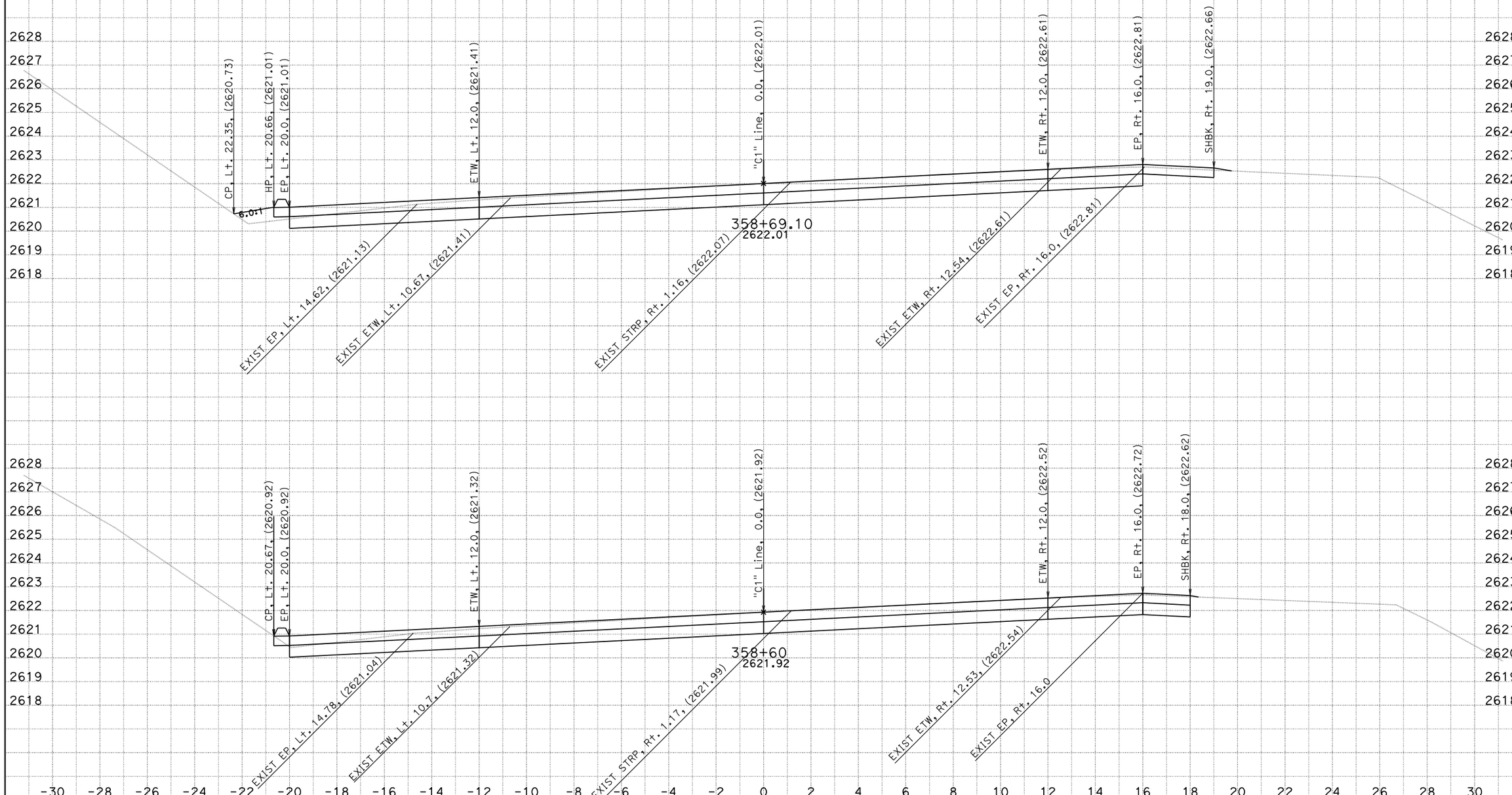

CREATED BY: Lori Ewens
DATE: 7/16/2010
KC Project: 05062 File: P:\proj2\02\2c990\design\Caice\Minnehaha\05062\northend.ear

CONTRACT: 2c9901
DIST/CO/RTE/PM: 02/Tri/3/PM 68.5 & 70.7

SCALE: 1" = 2' Horiz.
1" = 2' Vert.

All Dimensions are US Survey Feet

C1
CROSS SECTIONS
SHEET 6 OF 11

EARTHWORK DEVELOPMENT ONLY

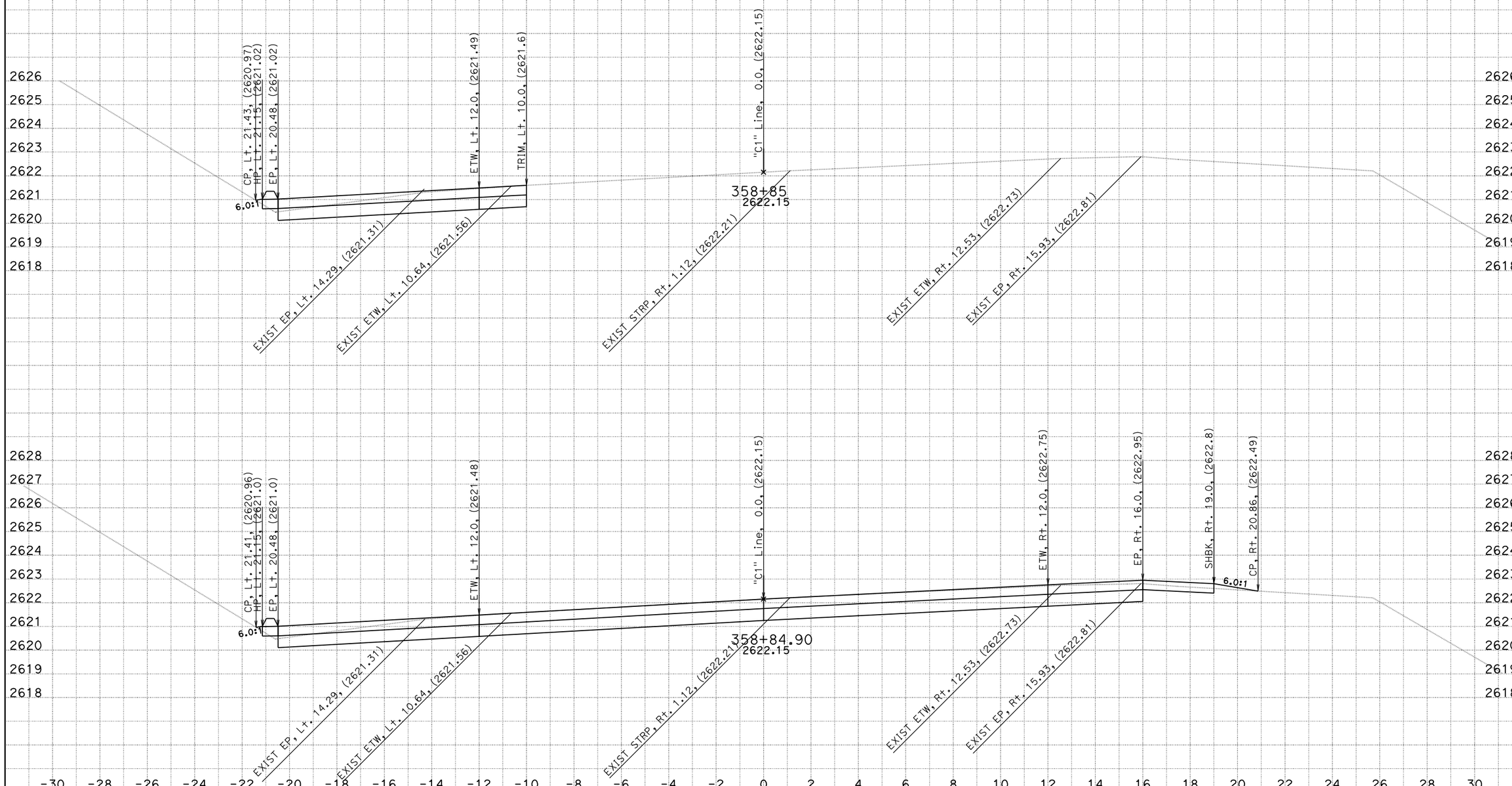

CREATED BY: Lori Ewens
DATE: 7/16/2010
KC Project: 05062 File: P:\proj2\02\2c990\design\Caice\Minnehaha\05062\northend.ear

CONTRACT: 2c9901
DIST/CO/RTE/PM: 02/Tri/3/PM 68.5 & 70.7

SCALE: 1" = 2' Horiz.
1" = 2' Vert.

All Dimensions are US Survey Feet

C1
CROSS SECTIONS
SHEET 7 OF 11

EARTHWORK DEVELOPMENT ONLY

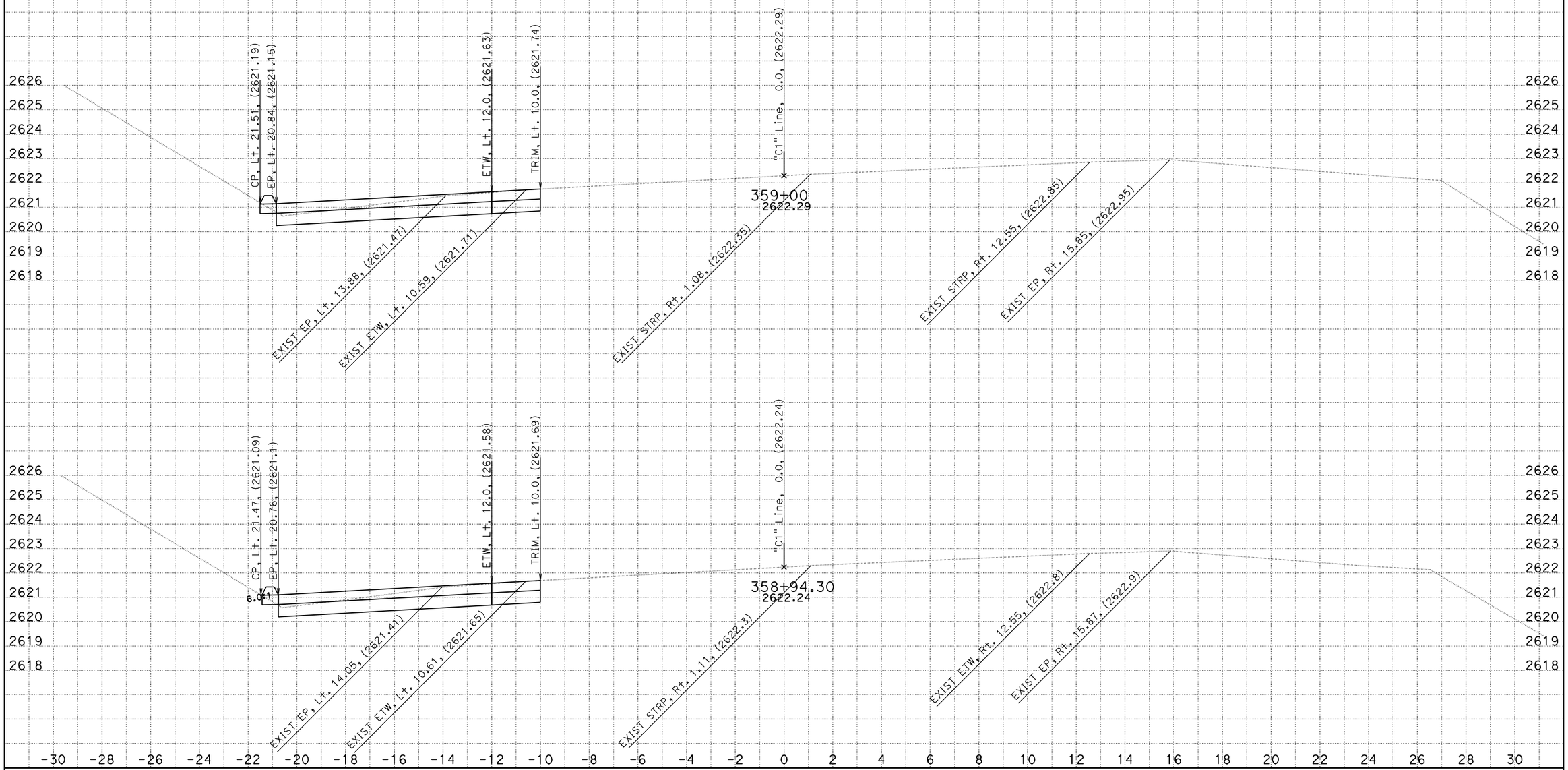

CREATED BY: Lori Ewens
DATE: 7/16/2010
KC Project: 05062 File: P:\proj2\02\2c990\design\Caice\Minnehaha\05062\northend.ear

CONTRACT: 2c9901
DIST/CO/RTE/PM: 02/Tri/3/PM 68.5 & 70.7

SCALE: 1" = 2' Horiz.
1" = 2' Vert.

All Dimensions are US Survey Feet

C1
CROSS SECTIONS
SHEET 8 OF 11

EARTHWORK DEVELOPMENT ONLY

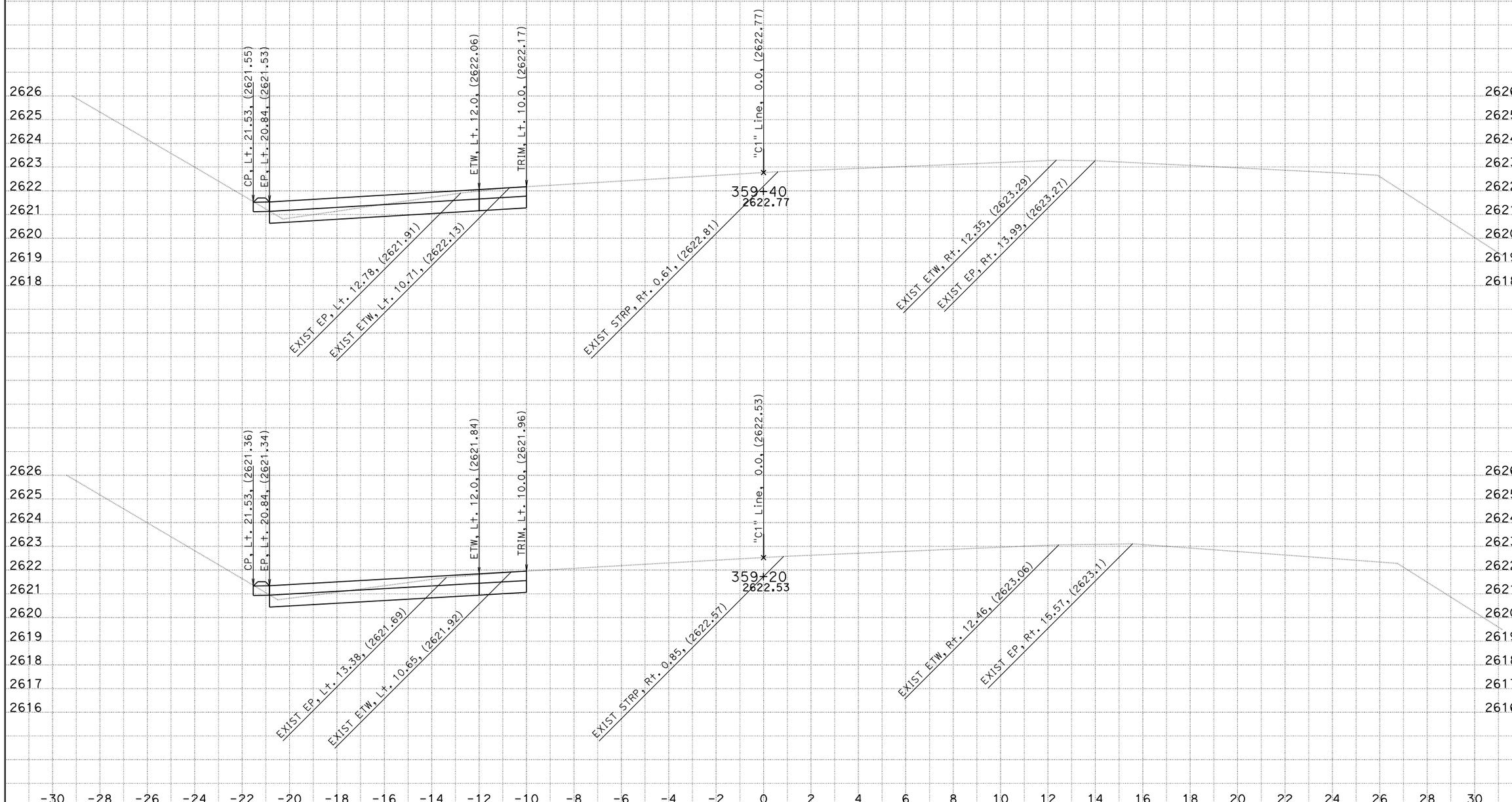

CREATED BY: Lori Ewens
DATE: 7/16/2010
KC Project: 05062 File: P:\proj2\02\2c990\design\Caice\Minnehaha\05062\northend.ear

CONTRACT: 2c9901
DIST/CO/RTE/PM: 02/Tri/3/PM 68.5 & 70.7

SCALE: 1" = 2' Horiz.
1" = 2' Vert.

All Dimensions are US Survey Feet

C1
CROSS SECTIONS
SHEET 9 OF 11

EARTHWORK DEVELOPMENT ONLY

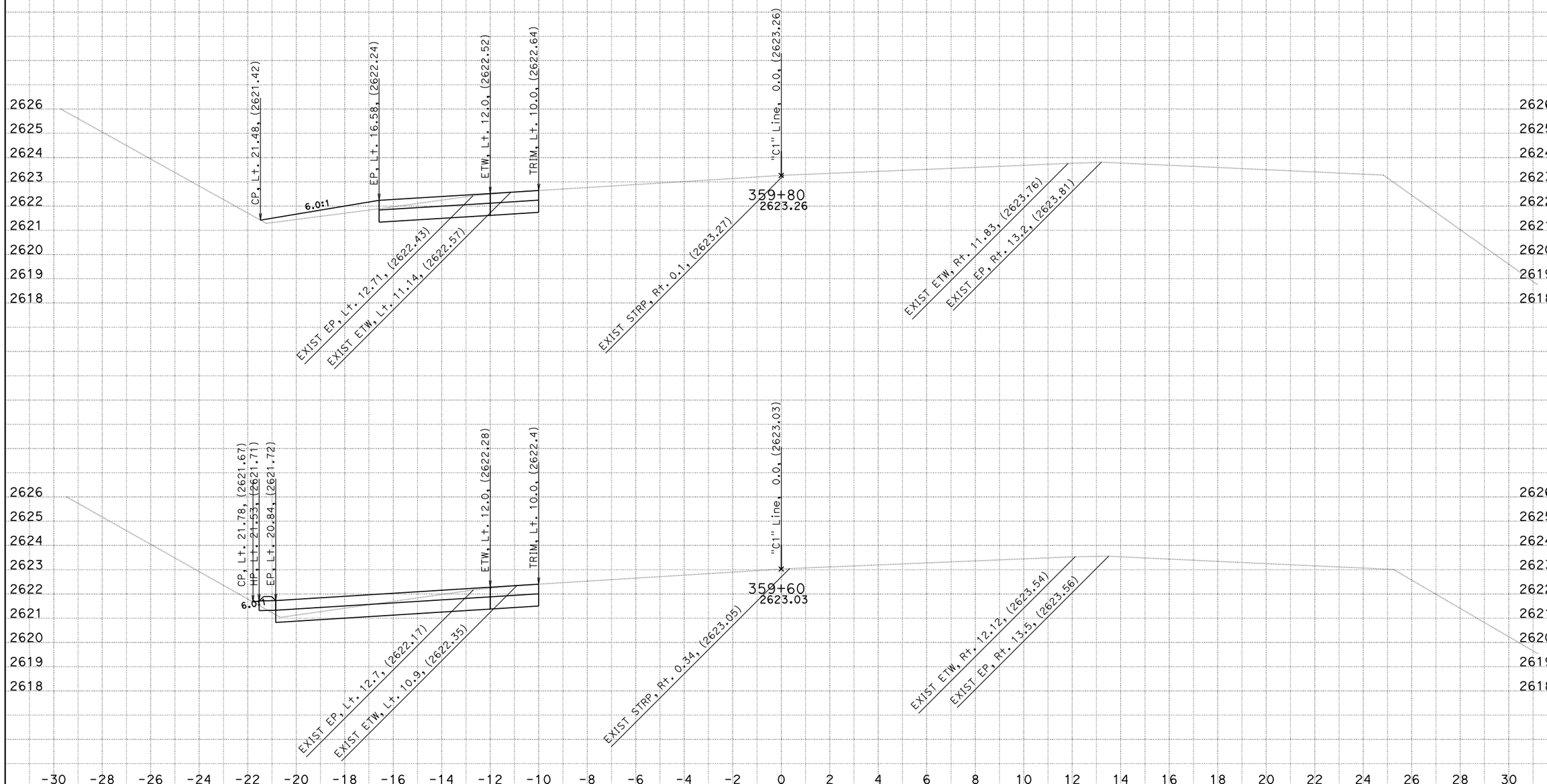

CREATED BY: Lori Ewens
DATE: 7/16/2010
KC Project: 05062 File: P:\proj2\02\2c990\design\Caice\Minnehaha\05062\northend.ear

CONTRACT: 2c9901
DIST/CO/RTE/PM: 02/Tri/3/PM 68.5 & 70.7

SCALE: 1" = 2' Horiz.
1" = 2' Vert.

All Dimensions are US Survey Feet

C1
CROSS SECTIONS
SHEET 10 OF 11

EARTHWORK DEVELOPMENT ONLY

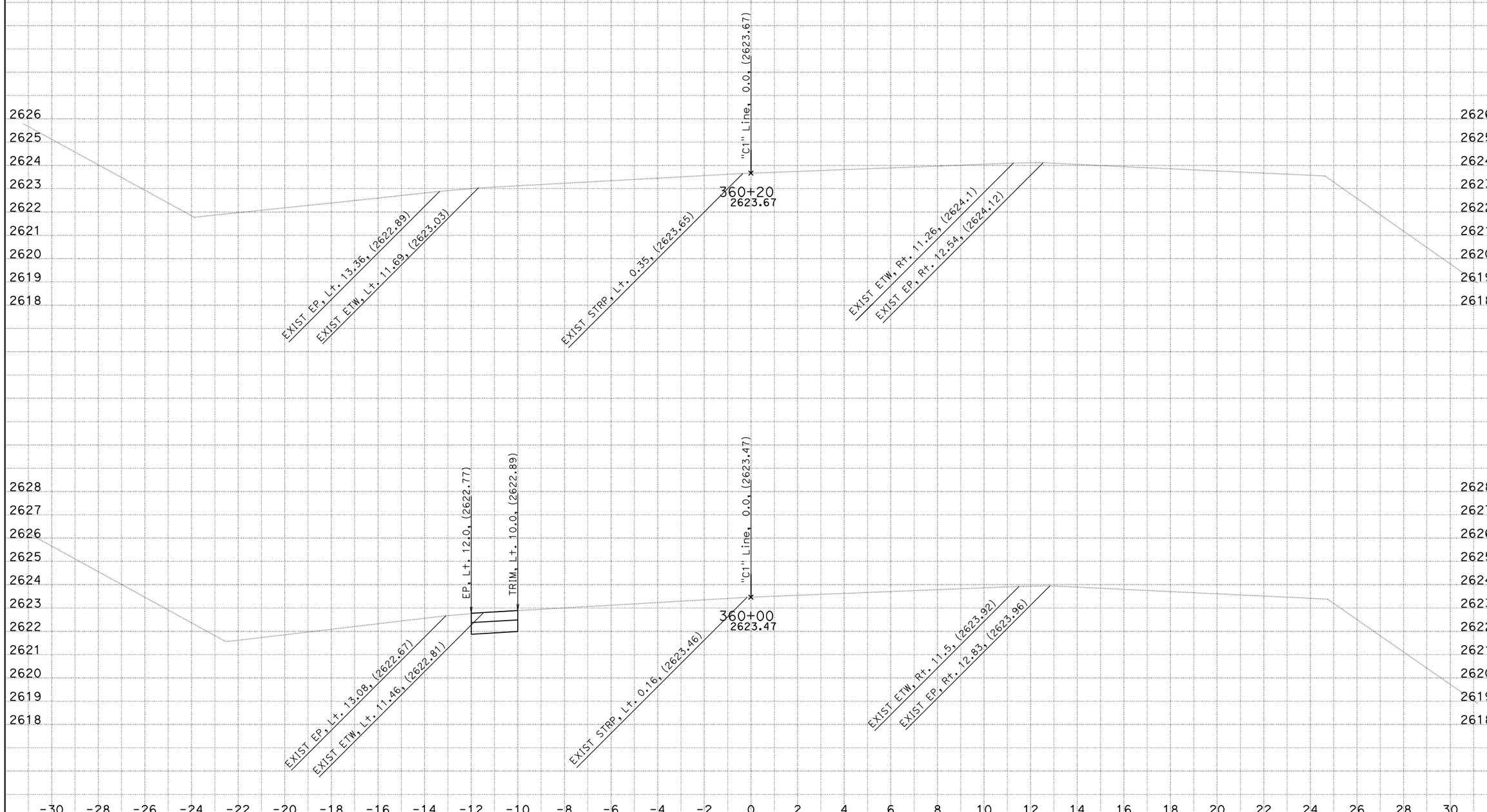

CREATED BY: Lori Ewens
DATE: 7/16/2010
KC Project: 05062 File: P:\proj2\02\2c990\design\Caice\Minnehaha\05062\northend.ear

CONTRACT: 2c9901
DIST/CO/RTE/PM: 02/Tri/3/PM 68.5 & 70.7

SCALE: 1" = 2' Horiz.
1" = 2' Vert.

All Dimensions are US Survey Feet

C1
CROSS SECTIONS
SHEET 11 OF 11