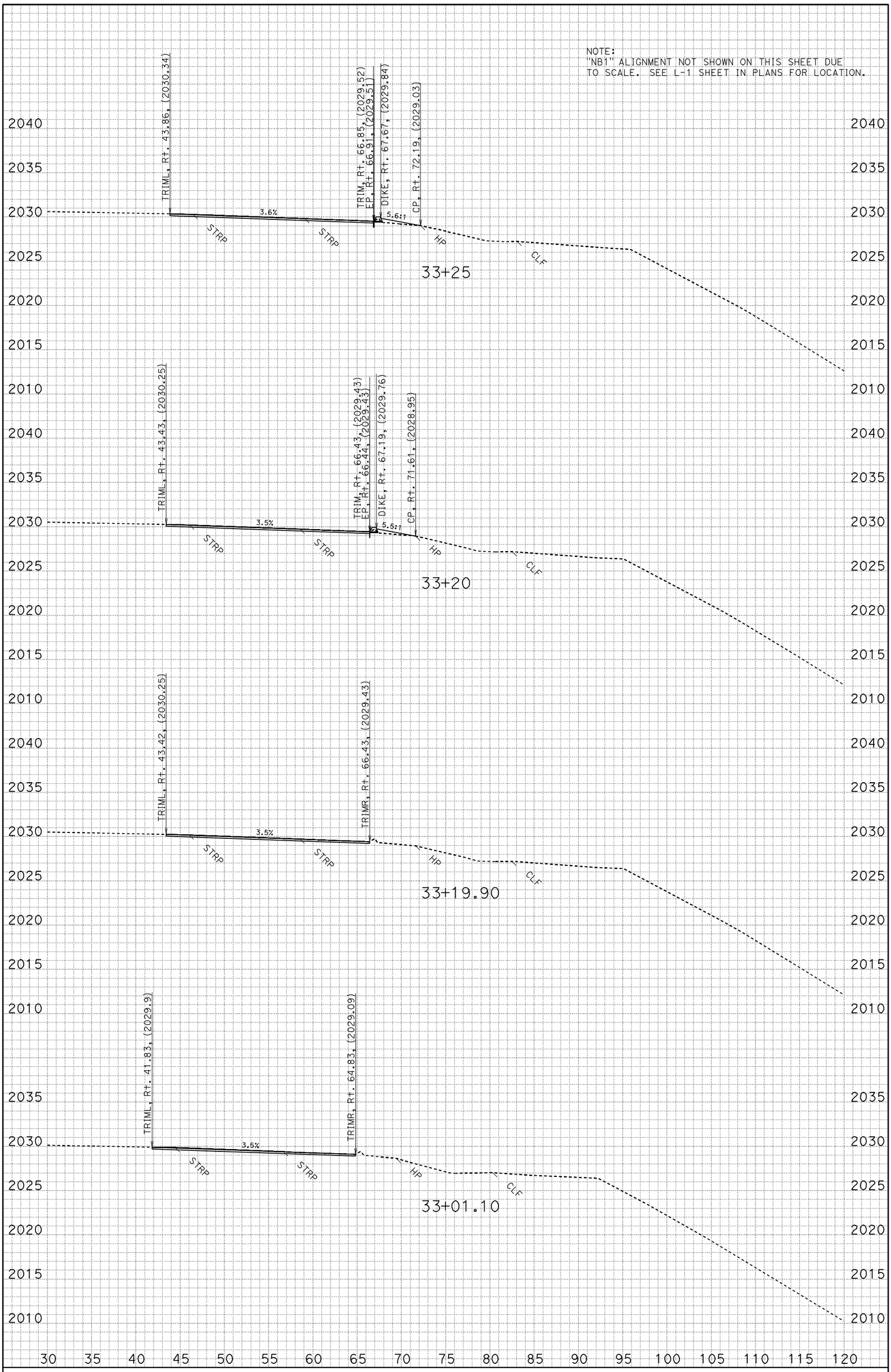

FOR EARTHWORK DEVELOPMENT ONLY
CREATED BY: Michael Sullivan
DIST/CO/RTE/PM: 02/Sha/5/62.4
DATE: 1/26/2012
KC Project: 0E400 File: D:\projects\0E400\NB1\nb1_fg.ear

PROJECT ID: Castella Vista Point
CONTRACT: 0e4004
SCALE: 1" = 5' Horiz.
1" = 5' Vert.

NB1
CROSS SECTIONS
SHEET 1 OF 12

NOTE:
"NB1" ALIGNMENT NOT SHOWN ON THIS SHEET DUE TO SCALE. SEE L-1 SHEET IN PLANS FOR LOCATION.

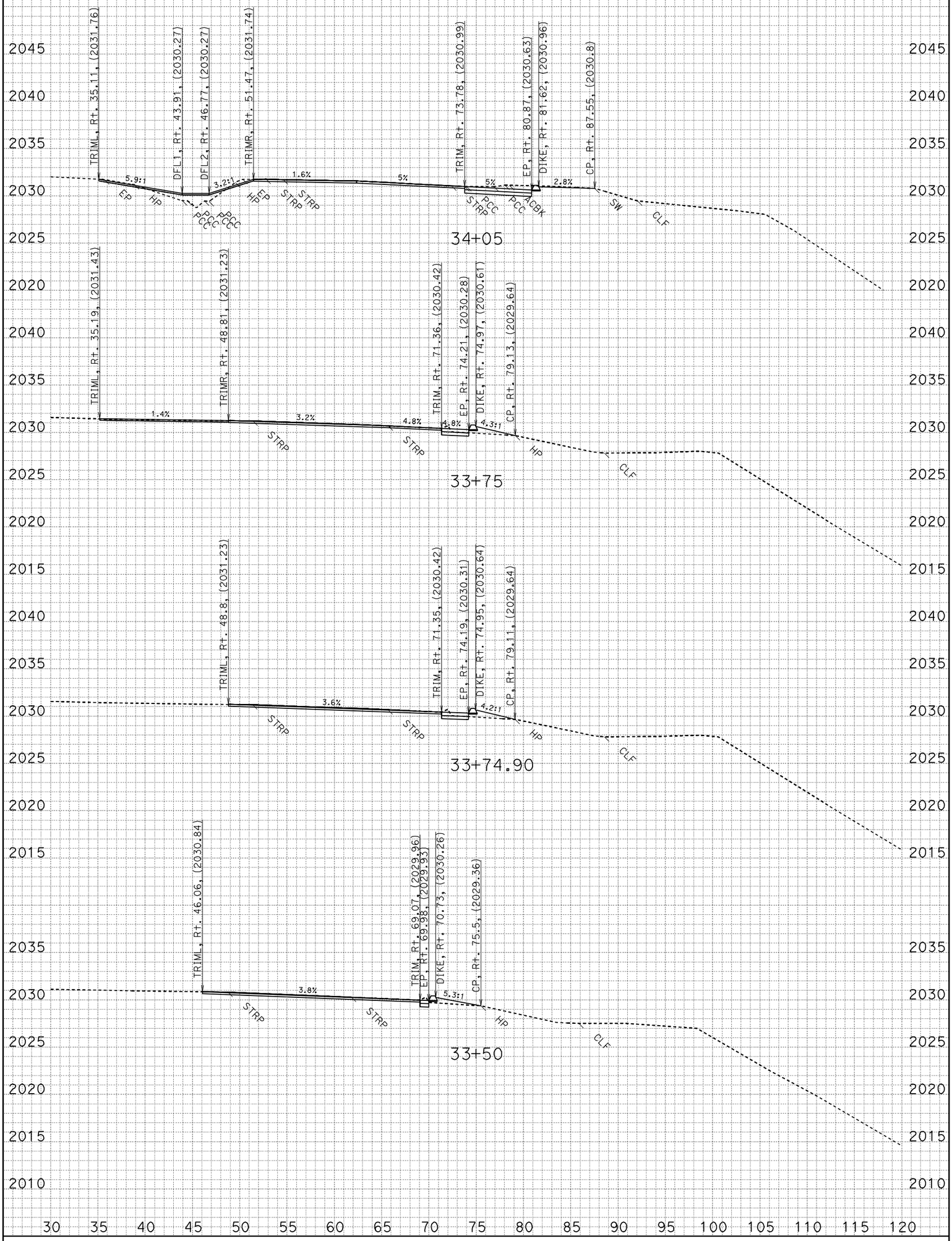

FOR EARTHWORK DEVELOPMENT ONLY
CREATED BY: Michael Sullivan
DIST/CO/RTE/PM: 02/Sha/5/62.4
DATE: 1/26/2012
KC Project: 0E400 File: D:\projects\0E400\NB1\nb1_fg.ear

PROJECT ID: Castella Vista Point
CONTRACT: 0e4004
SCALE: 1" = 5' Horiz.
1" = 5' Vert.

NB1
CROSS SECTIONS
SHEET 2 OF 12

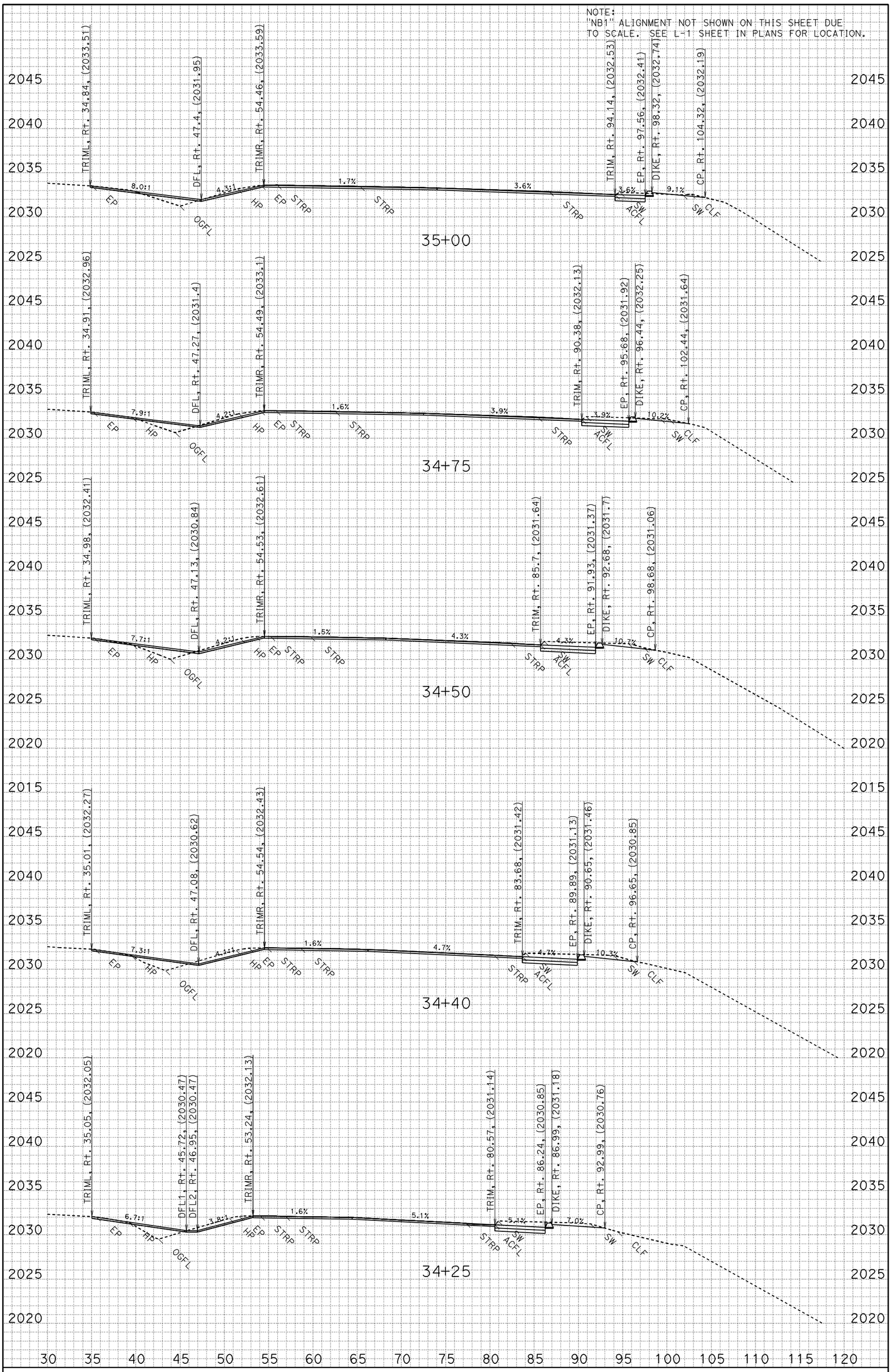

FOR EARTHWORK DEVELOPMENT ONLY
CREATED BY: Michael Sullivan
DIST/CO/RTE/PM: 02/Sha/5/62.4
DATE: 1/26/2012
KC Project: 0E400 File: D:\projects\0E400\NB1\nb1_fg.ear

PROJECT ID: Castella Vista Point
CONTRACT: 0e4004
SCALE: 1" = 5' Horiz.
1" = 5' Vert.

NB1
CROSS SECTIONS
SHEET 3 OF 12

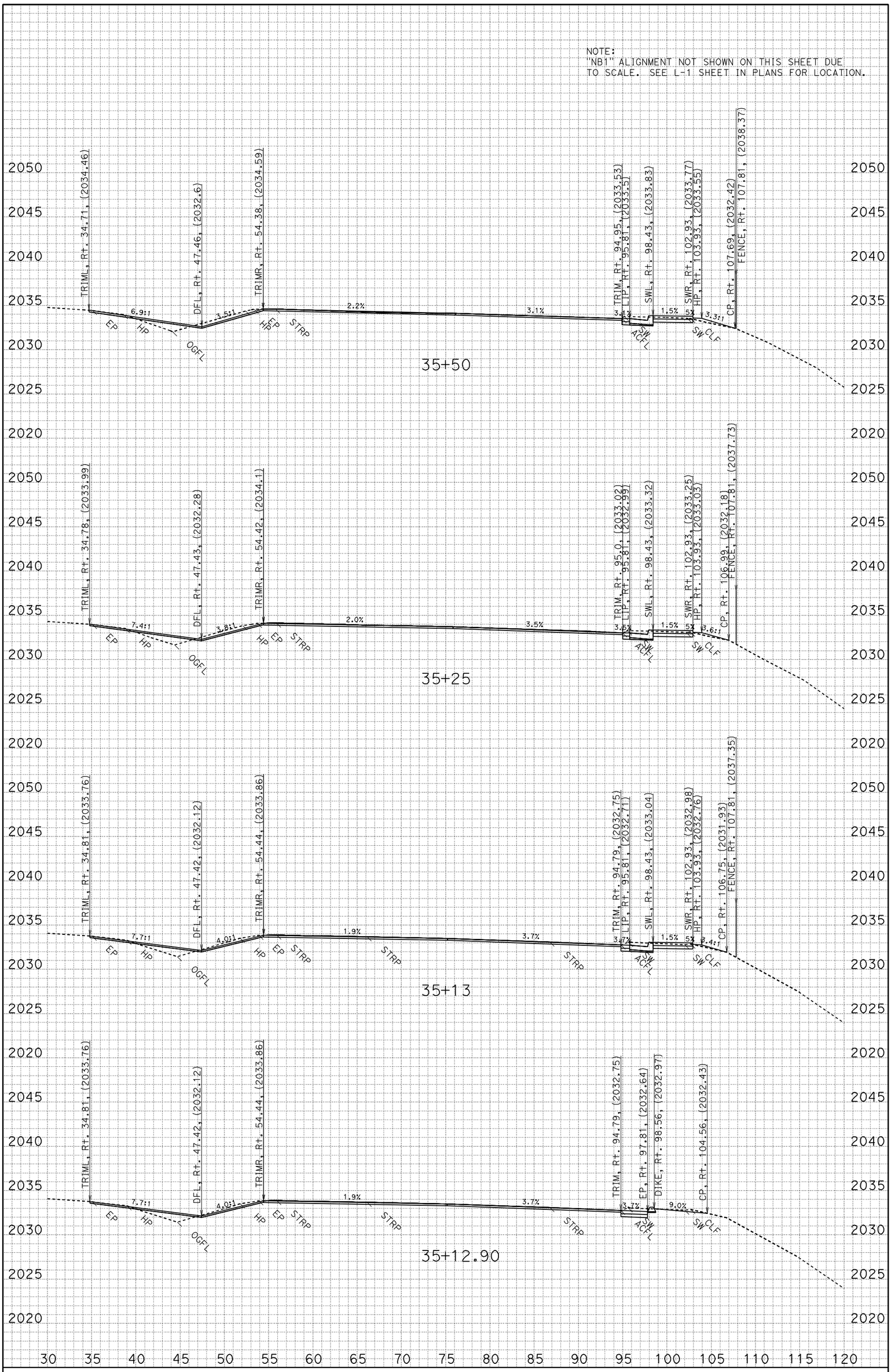

FOR EARTHWORK DEVELOPMENT ONLY
CREATED BY: Michael Sullivan
DIST/CO/RTE/PM: 02/Sha/5/62.4
DATE: 1/26/2012
KC Project: 0E400 File: D:\projects\0E400\NB1\nb1_fg.ear

PROJECT ID: Castella Vista Point
CONTRACT: 0e4004
SCALE: 1" = 5' Horiz.
1" = 5' Vert.

NB1
CROSS SECTIONS
SHEET 4 OF 12

NOTE:
"NB1" ALIGNMENT NOT SHOWN ON THIS SHEET DUE TO SCALE. SEE L-1 SHEET IN PLANS FOR LOCATION.

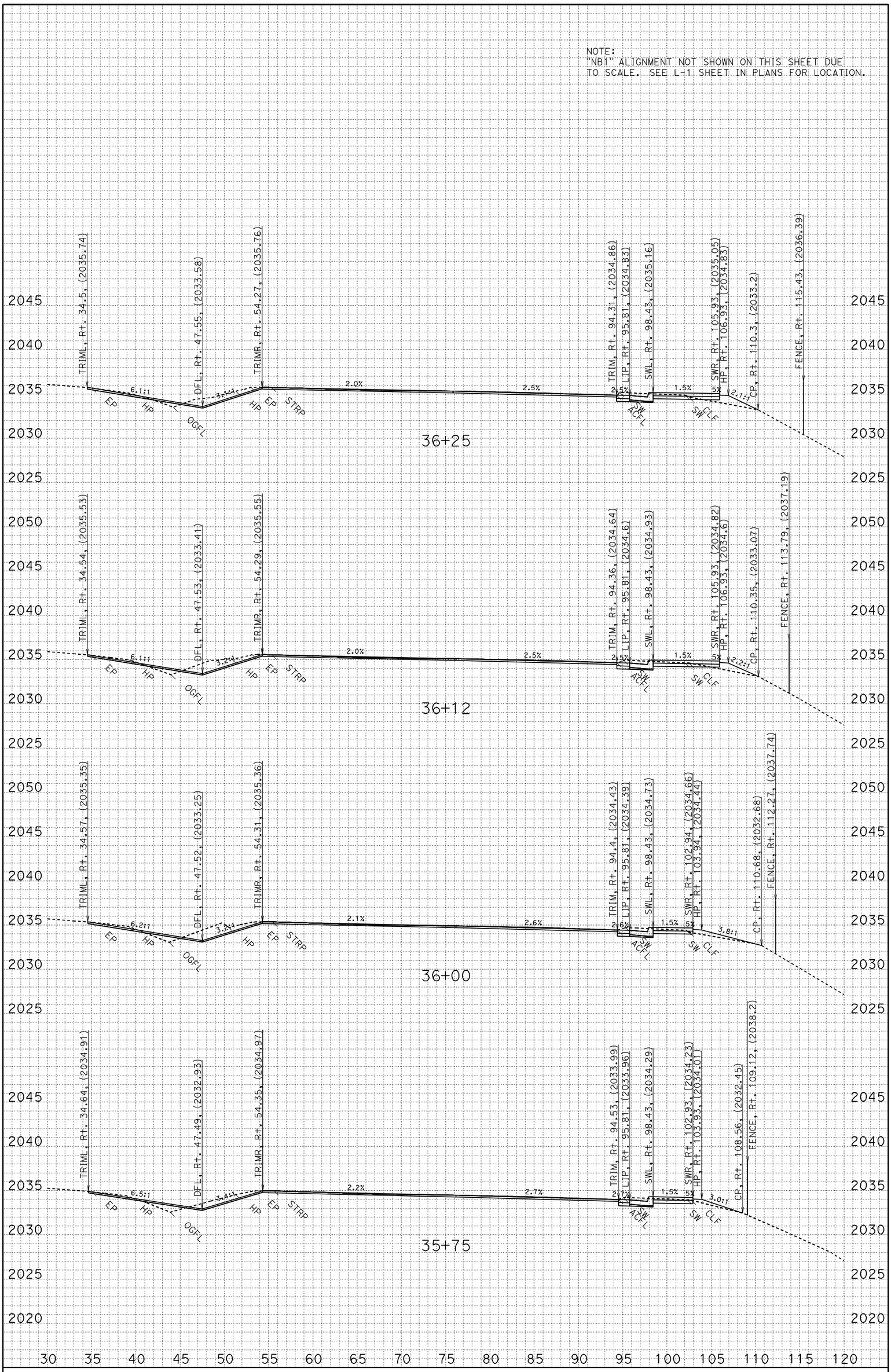

FOR EARTHWORK DEVELOPMENT ONLY
CREATED BY: Michael Sullivan
DIST/CO/RTE/PM: 02/Sha/5/62.4
DATE: 1/26/2012
KC Project: 0E400 File: D:\projects\0E400\NB1\nb1_fg.ear

PROJECT ID: Castella Vista Point
CONTRACT: 0e4004
SCALE: 1" = 5' Horiz.
1" = 5' Vert.

NB1
CROSS SECTIONS

NOTE:
"NB1" ALIGNMENT NOT SHOWN ON THIS SHEET DUE TO SCALE. SEE L-1 SHEET IN PLANS FOR LOCATION.

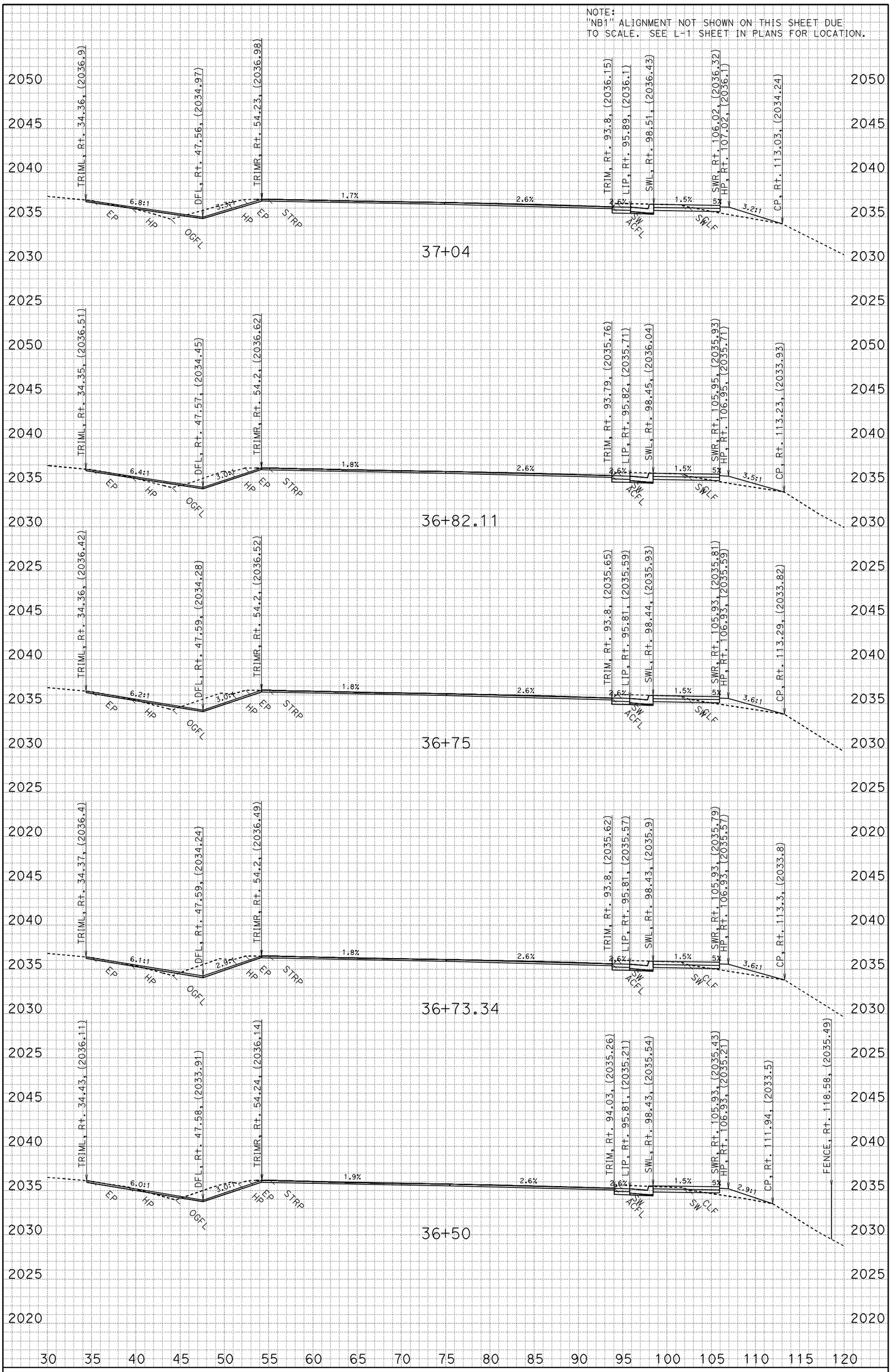

FOR EARTHWORK DEVELOPMENT ONLY
CREATED BY: Michael Sullivan
DIST/CO/RTE/PM: 02/Sha/5/62.4
DATE: 1/26/2012
KC Project: 0E400 File: D:\projects\0E400\NB1\nb1_fg.ear

PROJECT ID: Castella Vista Point
CONTRACT: 0e4004
SCALE: 1" = 5' Horiz.
1" = 5' Vert.

NB1
CROSS SECTIONS
SHEET 6 OF 12

NOTE:
"NB1" ALIGNMENT NOT SHOWN ON THIS SHEET DUE TO SCALE. SEE L-1 SHEET IN PLANS FOR LOCATION.

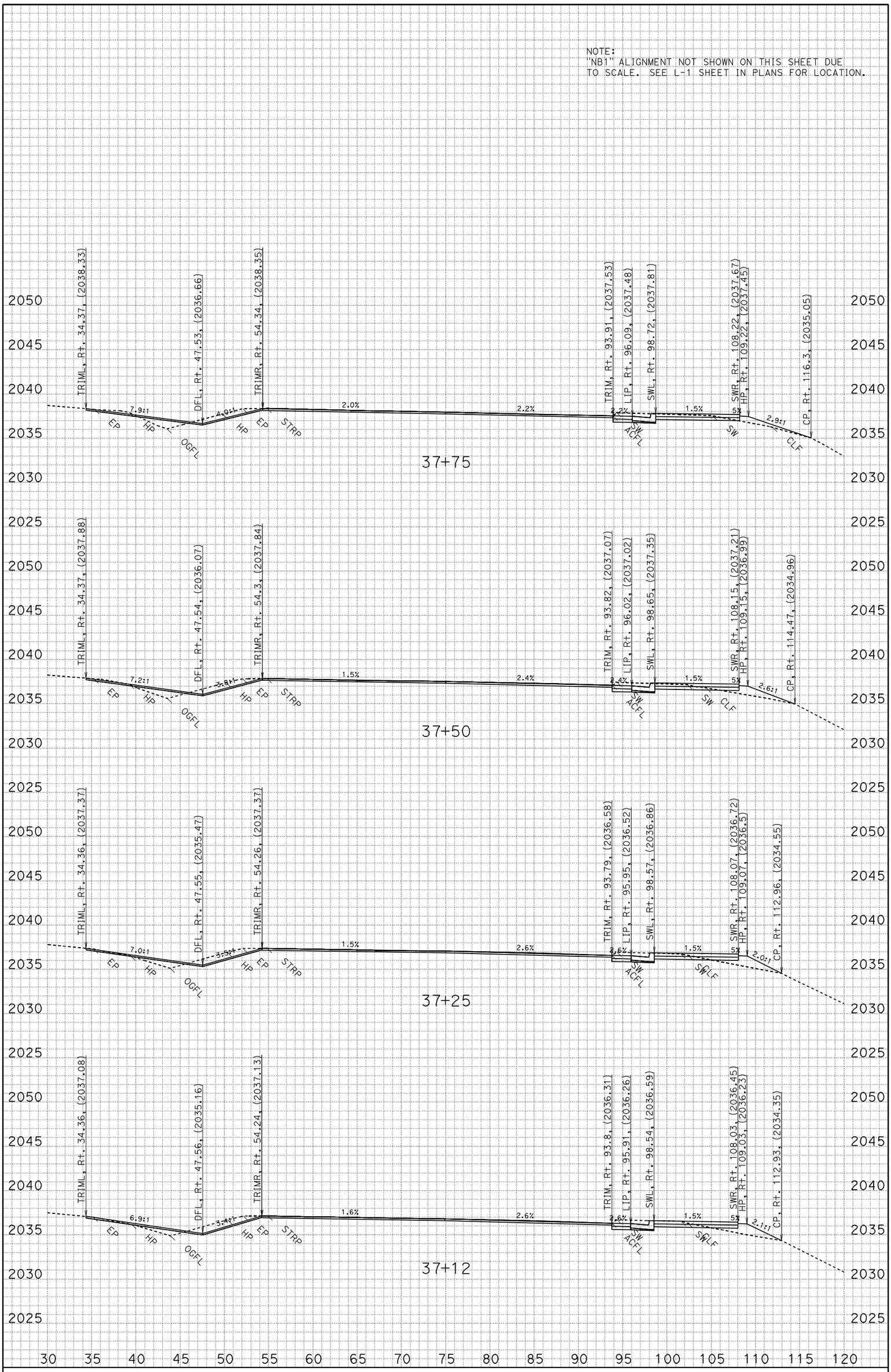

FOR EARTHWORK DEVELOPMENT ONLY
CREATED BY: Michael Sullivan
DIST/CO/RTE/PM: 02/Sha/5/62.4
DATE: 1/26/2012
KC Project: 0E400 File: D:\projects\0E400\NB1\nb1_fg.ear

PROJECT ID: Castella Vista Point
CONTRACT: 0e4004
SCALE: 1" = 5' Horiz.
1" = 5' Vert.

NB1
CROSS SECTIONS
SHEET 7 OF 12

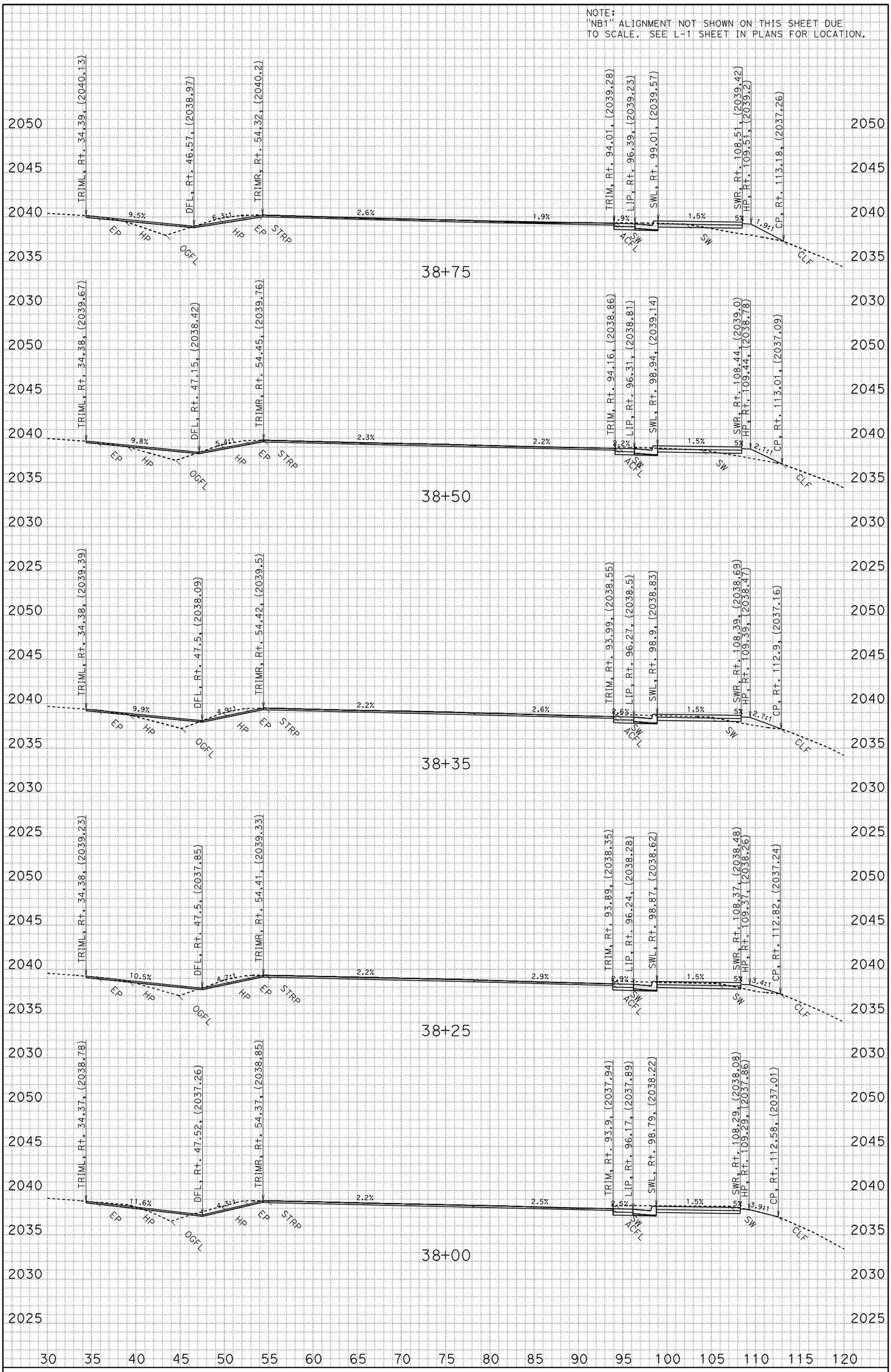

FOR EARTHWORK DEVELOPMENT ONLY
CREATED BY: Michael Sullivan
DIST/CO/RTE/PM: 02/Sha/5/62.4
DATE: 1/26/2012
KC Project: 0E400 File: D:\projects\0E400\NB1\nb1_fg.ear

PROJECT ID: Castella Vista Point
CONTRACT: 0e4004
SCALE: 1" = 5' Horiz.
1" = 5' Vert.

NB1
CROSS SECTIONS

NOTE:
"NB1" ALIGNMENT NOT SHOWN ON THIS SHEET DUE TO SCALE. SEE L-1 SHEET IN PLANS FOR LOCATION.

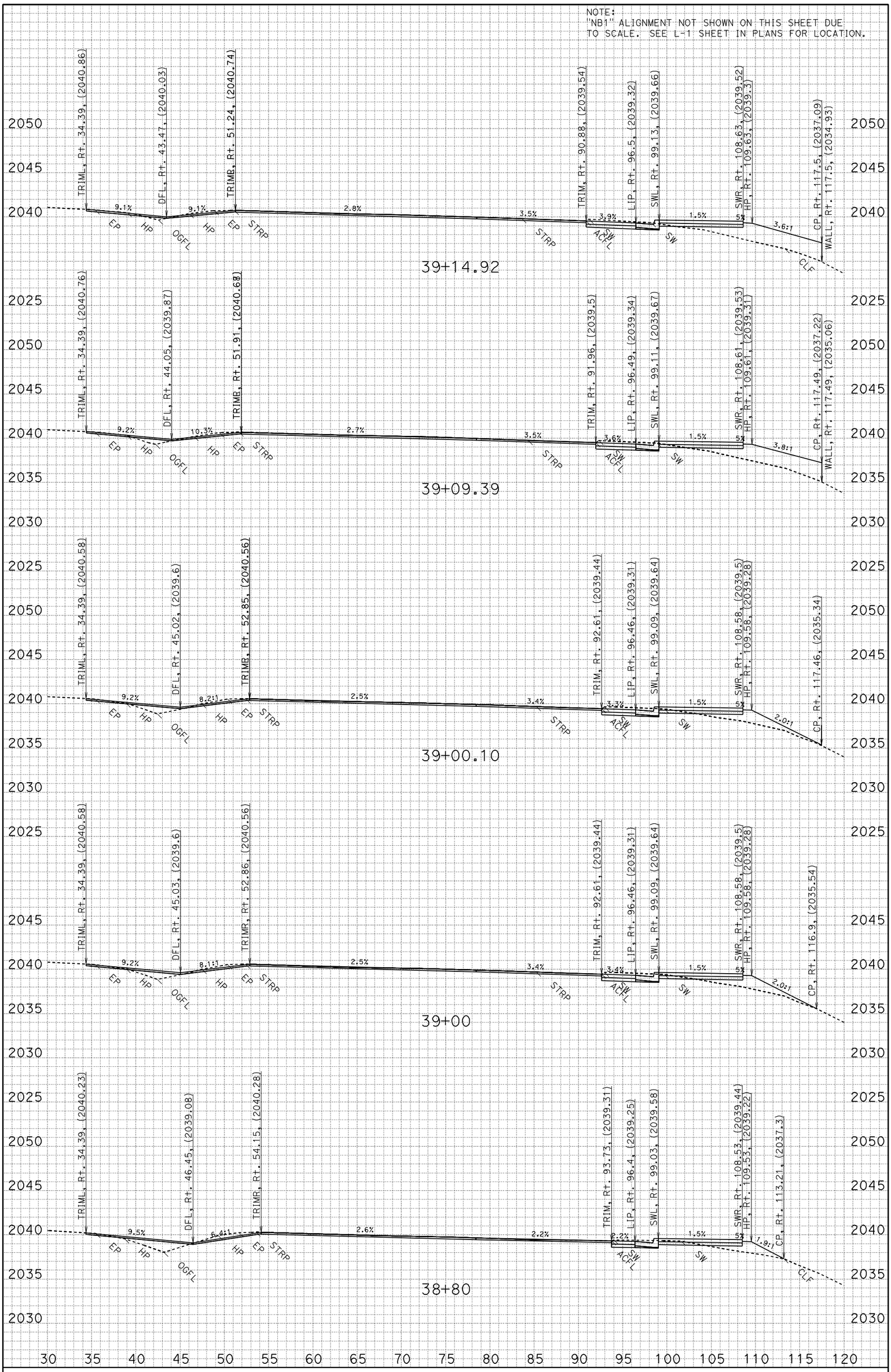

FOR EARTHWORK DEVELOPMENT ONLY
CREATED BY: Michael Sullivan
DIST/CO/RTE/PM: 02/Sha/5/62.4
DATE: 1/26/2012
KC Project: 0E400 File: D:\projects\0E400\NB1\nb1_fg.ear

PROJECT ID: Castella Vista Point
CONTRACT: 0e4004
SCALE: 1" = 5' Horiz.
1" = 5' Vert.

NB1
CROSS SECTIONS
SHEET 9 OF 12

NOTE:
"NB1" ALIGNMENT NOT SHOWN ON THIS SHEET DUE TO SCALE. SEE L-1 SHEET IN PLANS FOR LOCATION.

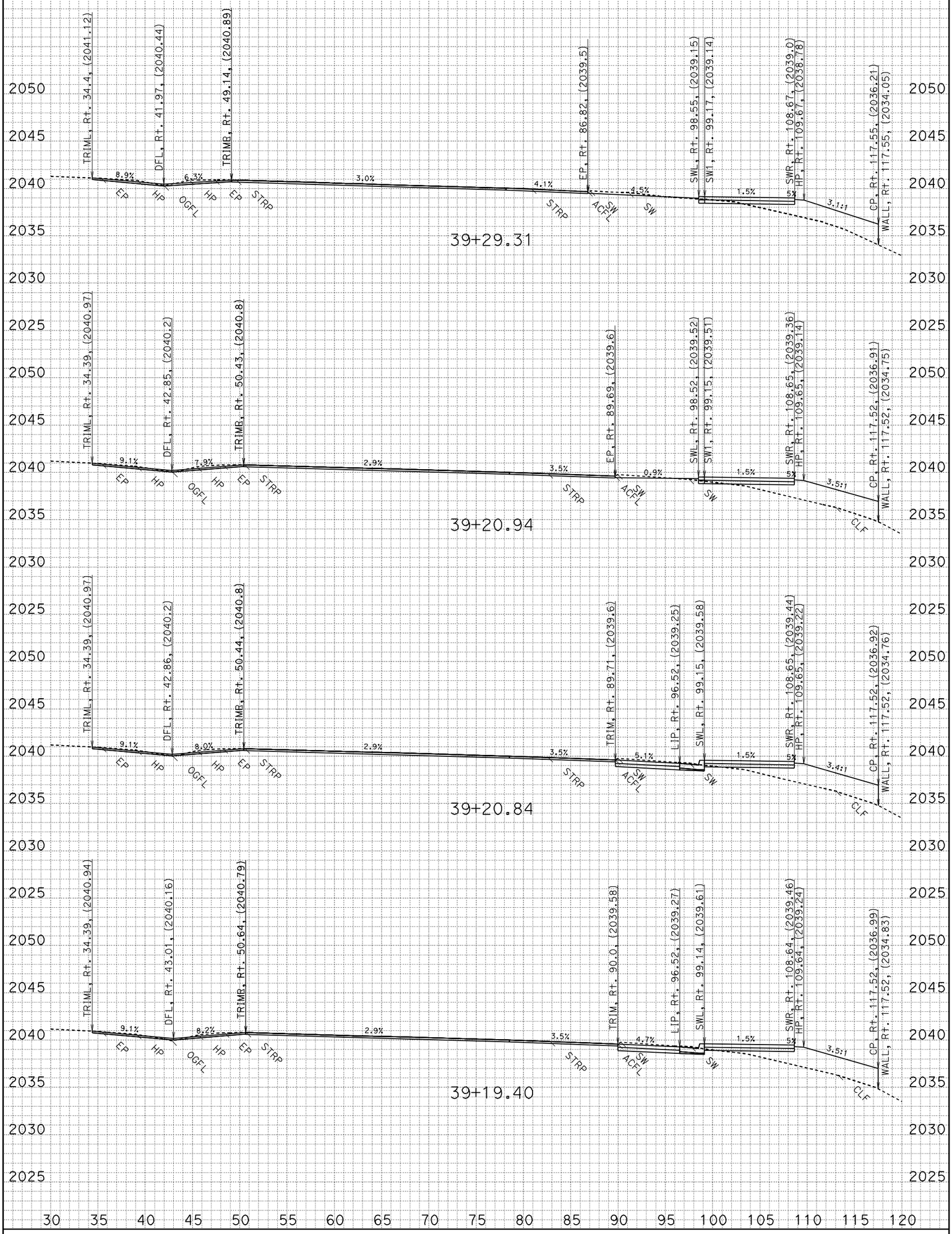

FOR EARTHWORK DEVELOPMENT ONLY
CREATED BY: Michael Sullivan
DIST/CO/RTE/PM: 02/Sha/5/62.4
DATE: 1/26/2012
KC Project: 0E400 File: D:\projects\0E400\NB1\nb1_fg.ear

PROJECT ID: Castella Vista Point
CONTRACT: 0e4004
SCALE: 1" = 5' Horiz.
1" = 5' Vert.

NB1
CROSS SECTIONS
SHEET 10 OF 12

NOTE:
"NB1" ALIGNMENT NOT SHOWN ON THIS SHEET DUE TO SCALE. SEE L-1 SHEET IN PLANS FOR LOCATION.



FOR EARTHWORK DEVELOPMENT ONLY
CREATED BY: Michael Sullivan
DIST/CO/RTE/PM: 02/Sha/5/62.4
DATE: 1/26/2012
KC Project: 0E400 File: D:\projects\0E400\NB1\nb1_fg.ear

PROJECT ID: Castella Vista Point
CONTRACT: 0e4004
SCALE: 1" = 5' Horiz.
1" = 5' Vert.

NB1
CROSS SECTIONS
SHEET 11 OF 12

NOTE:
"NB1" ALIGNMENT NOT SHOWN ON THIS SHEET DUE TO SCALE. SEE L-1 SHEET IN PLANS FOR LOCATION.

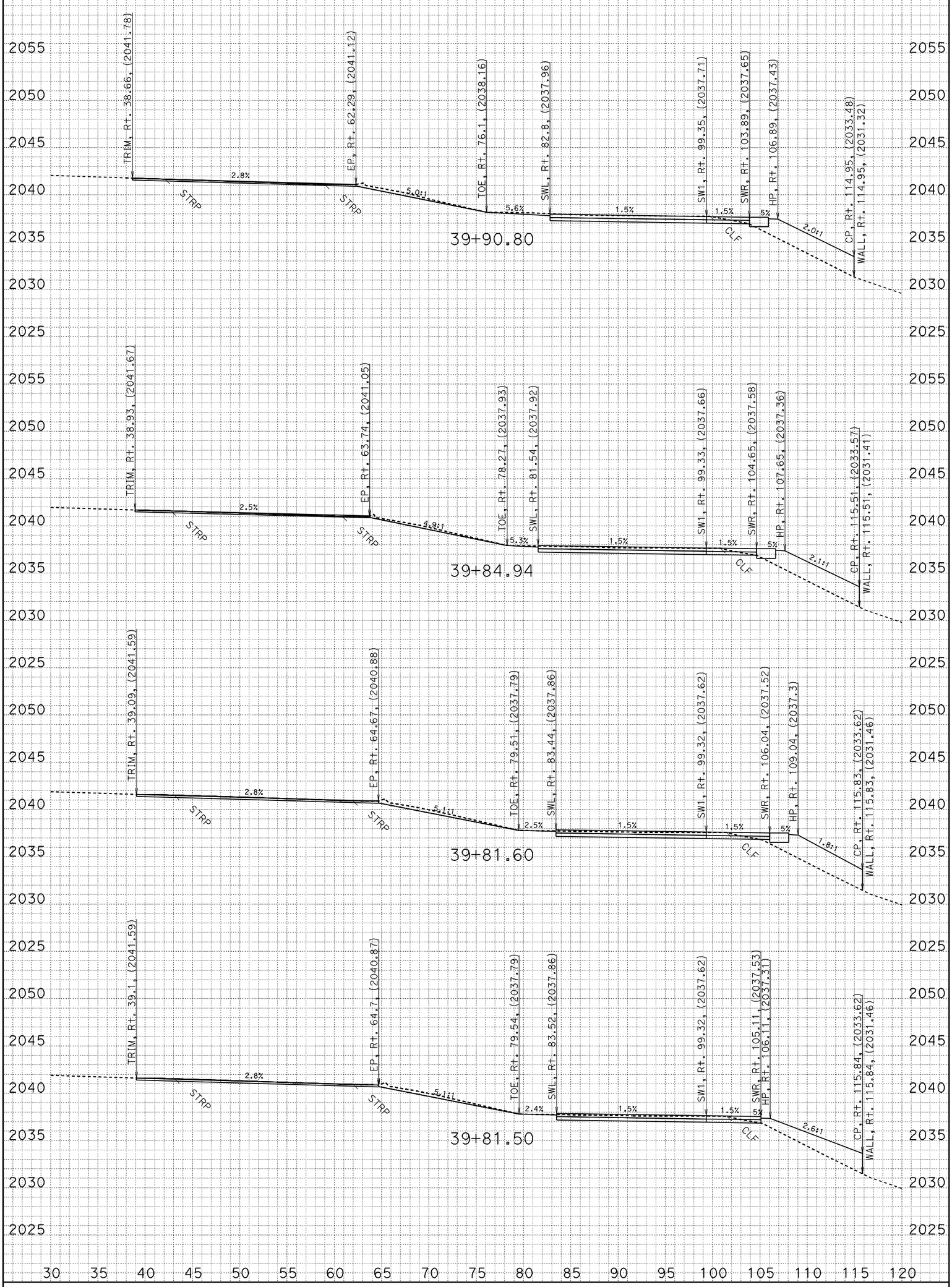

FOR EARTHWORK DEVELOPMENT ONLY
CREATED BY: Michael Sullivan
DIST/CO/RTE/PM: 02/Sha/5/62.4
DATE: 1/26/2012
KC Project: 0E400 File: D:\projects\0E400\NB1\nb1_fg.ear

PROJECT ID: Castella Vista Point
CONTRACT: 0e4004
SCALE: 1" = 5' Horiz.
1" = 5' Vert.

NB1
CROSS SECTIONS
SHEET 12 OF 12