FOR EARTHWORK DEVELOPMENT ONLY

All Dimensions are U.S. Survey Feet

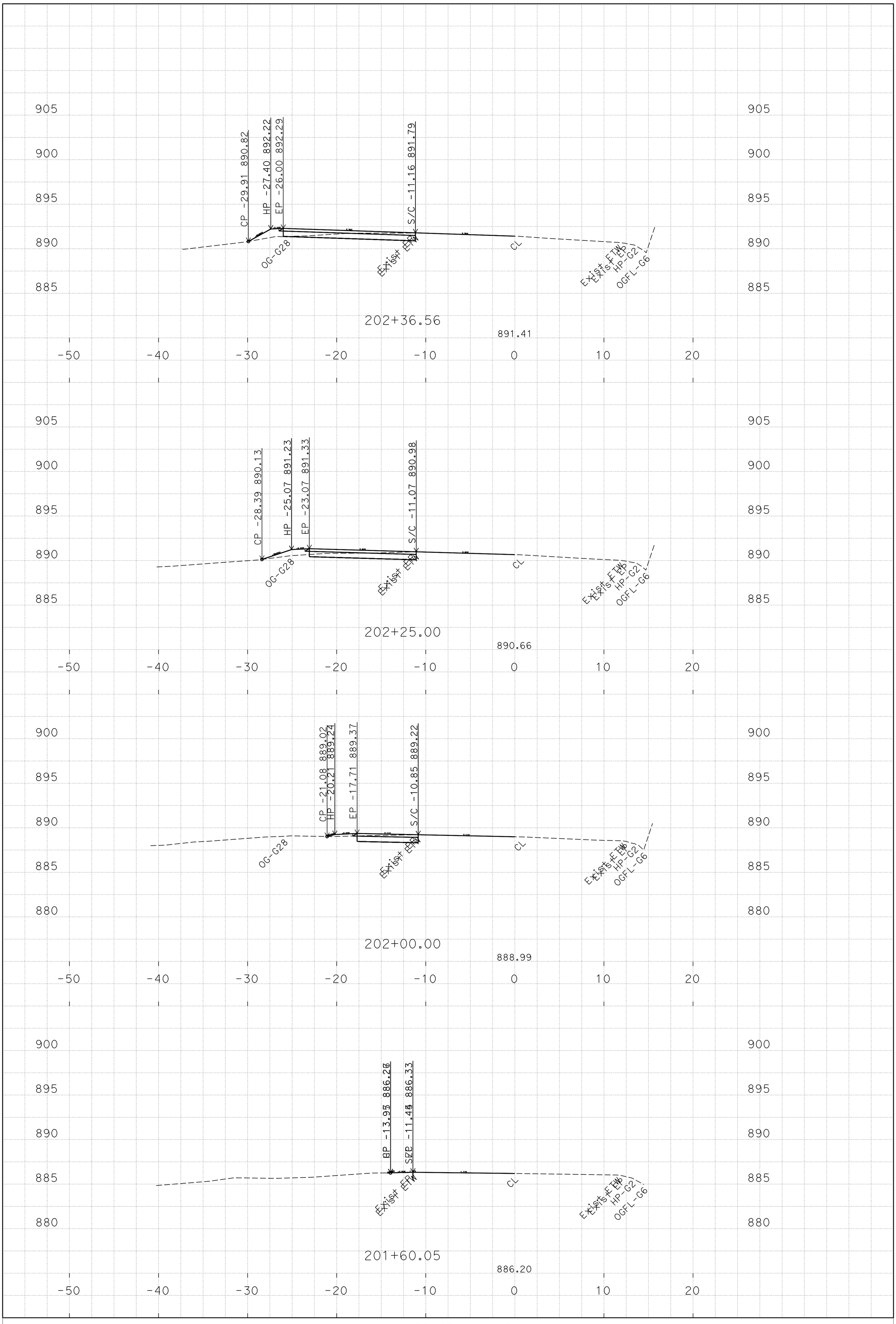

PLOTTED DATE: 11-FEB-2015

SCALE: 1"=5' Horiz.
1"=5' Vert.

PROJECT ID: 01 1400 0085

CONTRACT: 01-4939U4
DIST/CO/RTE/PM: 01/Mendocino/20/8.23/8.28
CREATED BY: s110194

"T2"
CROSS SECTIONS
PAGE 1 OF 4

P:\PROJ\01\4939u\design\C3D\XSec_Qtys
T2-XSects2_TEMP_X_C3D_DWG.dwg - 3-Dec-14 4:35 PM

FOR EARTHWORK DEVELOPMENT ONLY

All Dimensions are U.S. Survey Feet

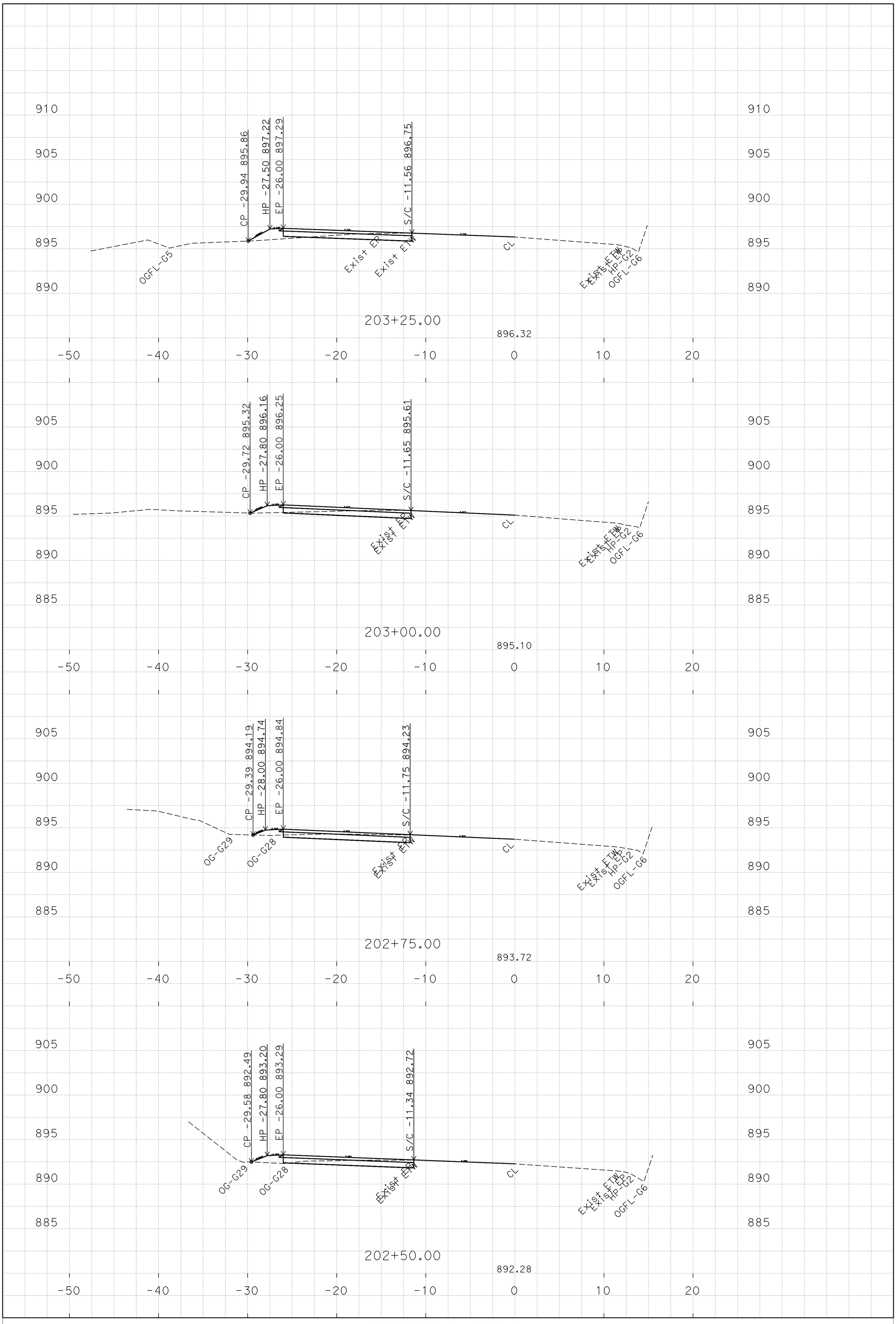

P:\PROJ\01\4939u\design\C3D\XSec_Qtys
T2-XSects2_TEMP_X_C3D_DWG.dwg - 3-Dec-14 4:35 PM

PLOTTED DATE: 11-FEB-2015

SCALE: 1"=5' Horiz.
1"=5' Vert.

PROJECT ID: 01 1400 0085

CONTRACT: 01-4939U4
DIST/CO/RTE/PM: 01/Mendocino/20/8.23/8.28
CREATED BY: s110194

"T2"
CROSS SECTIONS
PAGE 2 OF 4

FOR EARTHWORK DEVELOPMENT ONLY

All Dimensions are U.S. Survey Feet

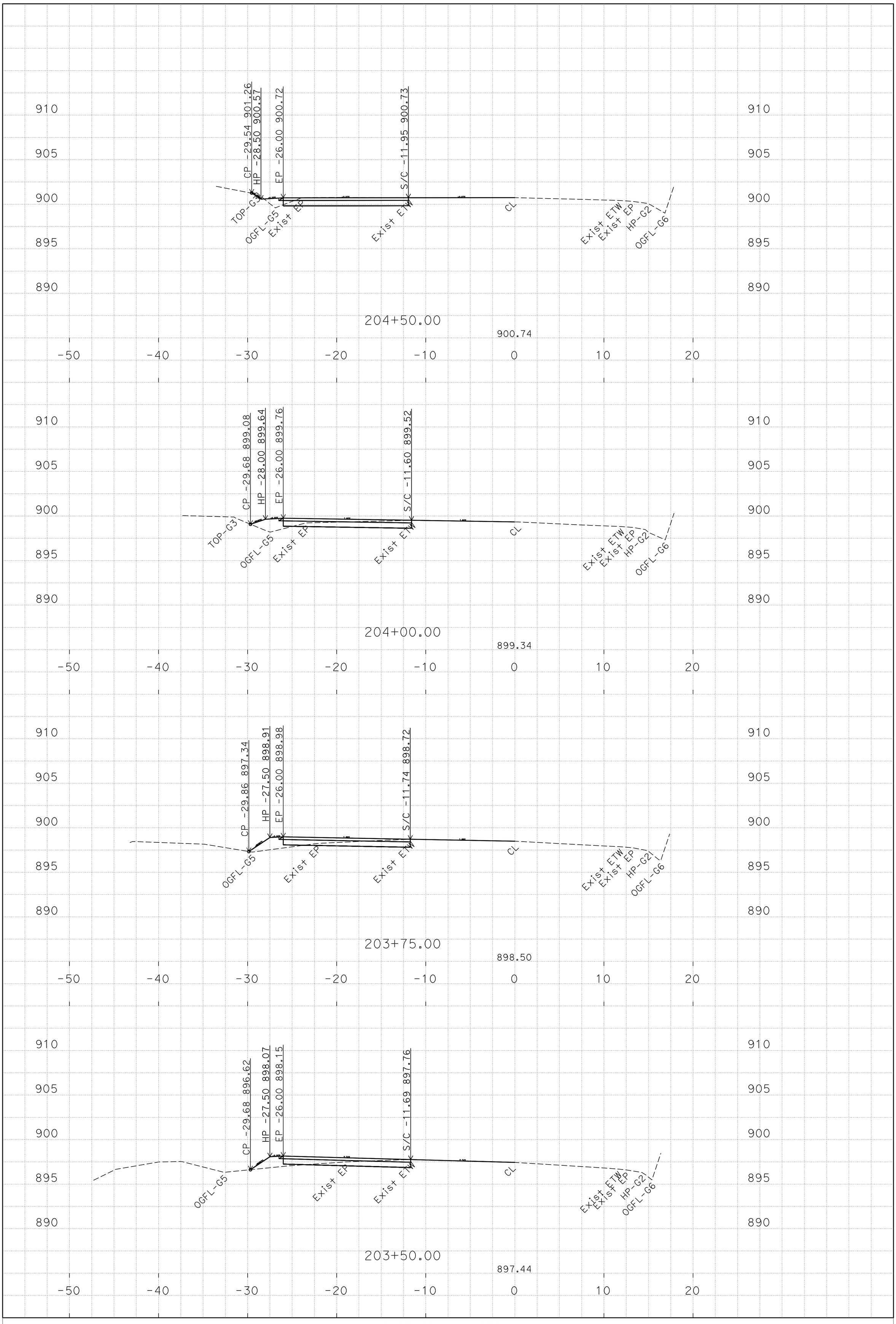

P:\PROJ\01\4939u\design\C3D\XSec_Qtys
T2-XSects2_TEMP_X_C3D_DWG.dwg - 3-Dec-14 4:35 PM

PLOTTED DATE: 11-FEB-2015

SCALE: 1"=5' Horiz.
1"=5' Vert.

PROJECT ID: 01 1400 0085

CONTRACT: 01-4939U4
DIST/CO/RTE/PM: 01/Mendocino/20/8.23/8.28
CREATED BY: s110194

"T2"
CROSS SECTIONS

FOR EARTHWORK DEVELOPMENT ONLY

All Dimensions are U.S. Survey Feet

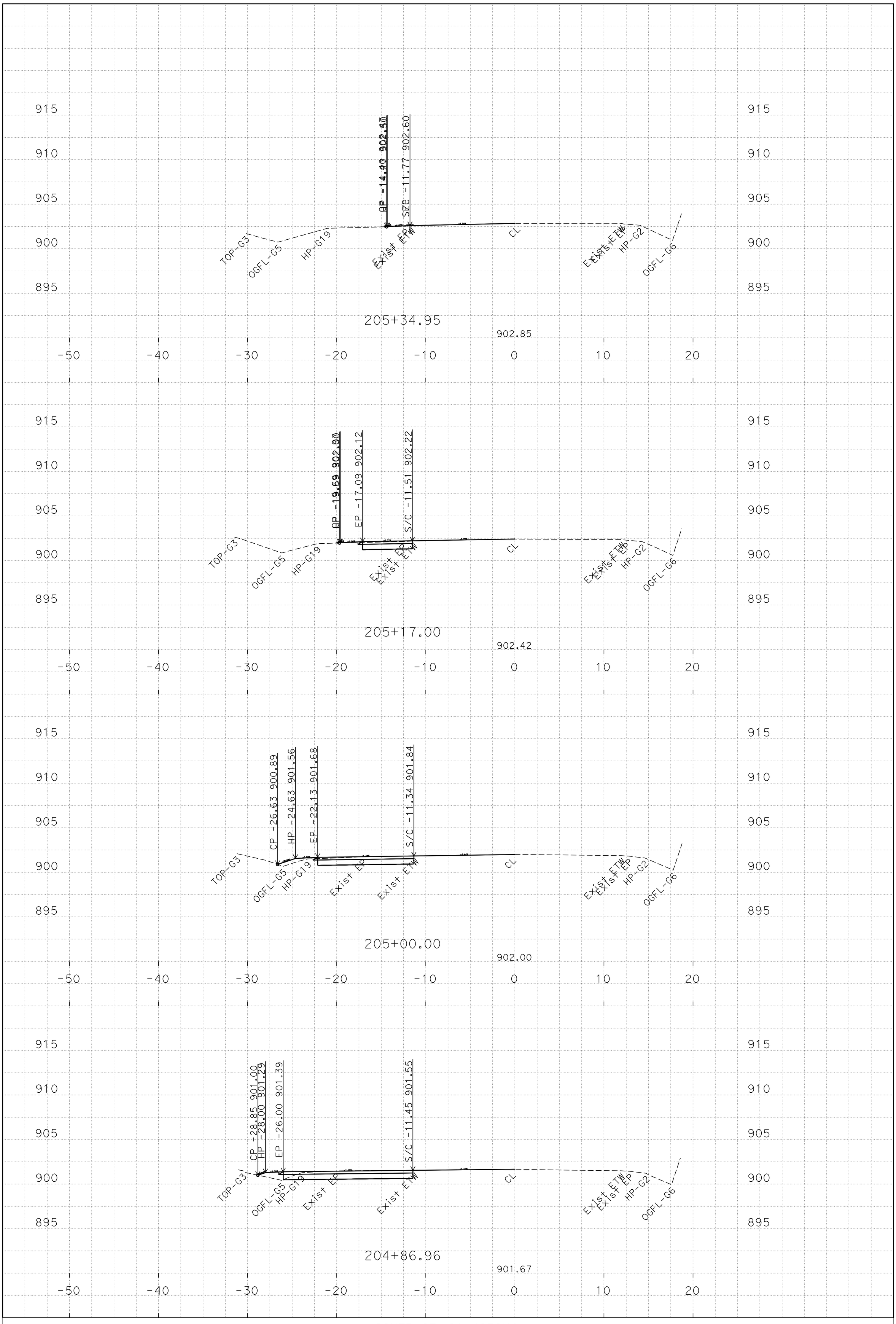

PLOTTED DATE: 11-FEB-2015

SCALE: 1"=5' Horiz.
1"=5' Vert.

PROJECT ID: 01 1400 0085

CONTRACT: 01-4939U4

DIST/CO/RTE/PM: 01/Mendocino/20/8.23/8.28

CREATED BY: s110194

"T2"
CROSS SECTIONS

P:\PROJ\01\4939u\design\C3D\XSec_Qtys
T2-XSects2_TEMP_X_C3D_DWG.dwg - 3-Dec-14 4:35 PM

FOR EARTHWORK DEVELOPMENT ONLY

All Dimensions are U.S. Survey Feet

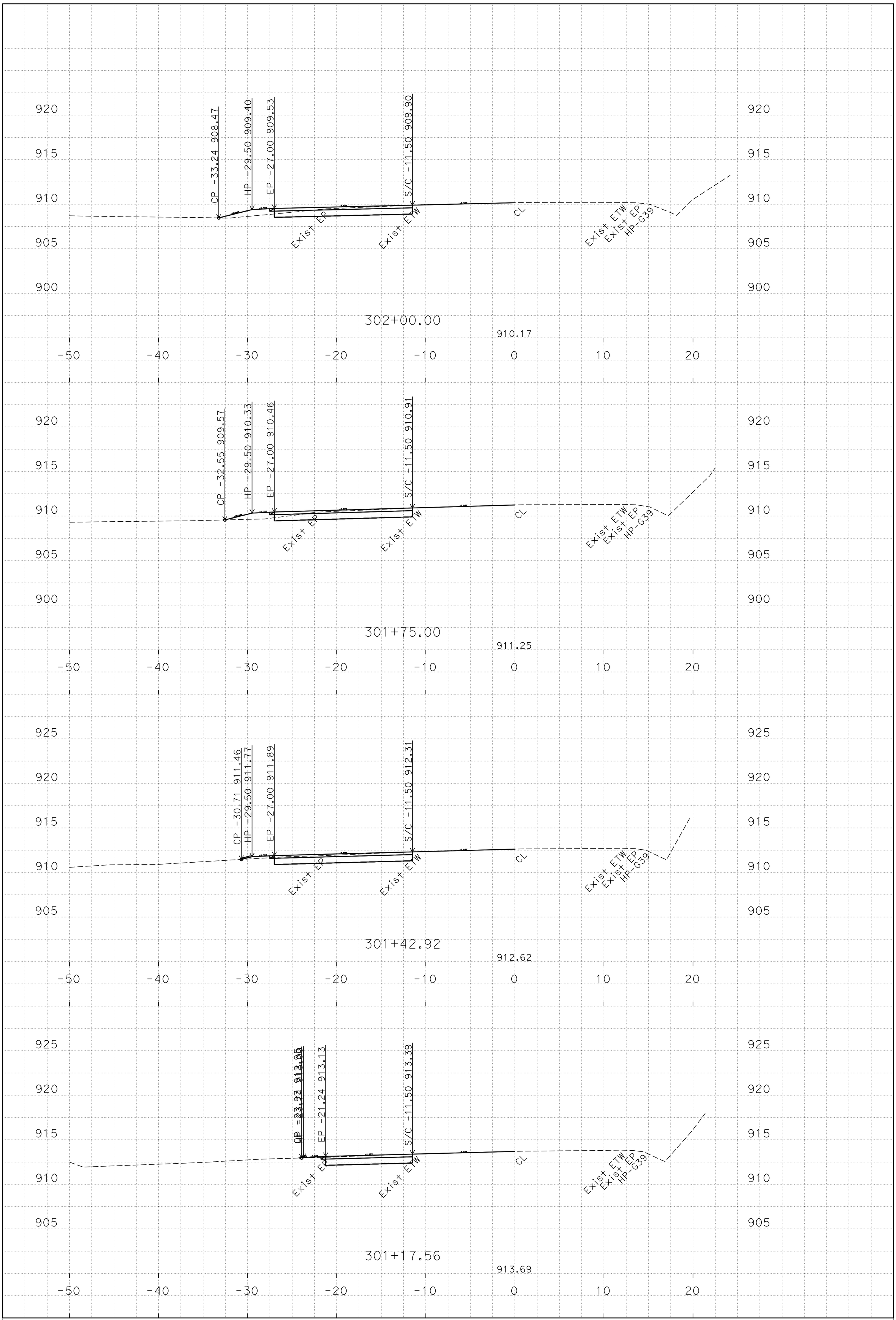

P:\PROJ\01\4939u\design\C3D\XSec_Qtys
T3-XSects3_TEMP_X_C3D_DWG.dwg - 11-Dec-14 10:04 AM

PLOTTED DATE: 11-FEB-2015

SCALE: 1"=5' Horiz.
1"=5' Vert.

PROJECT ID: 01 1400 0085

CONTRACT: 01-4939U4
DIST/CO/RTE/PM: 01/Mendocino/20/9.19/9.22
CREATED BY: s110194

"T3"
CROSS SECTIONS

FOR EARTHWORK DEVELOPMENT ONLY

All Dimensions are U.S. Survey Feet

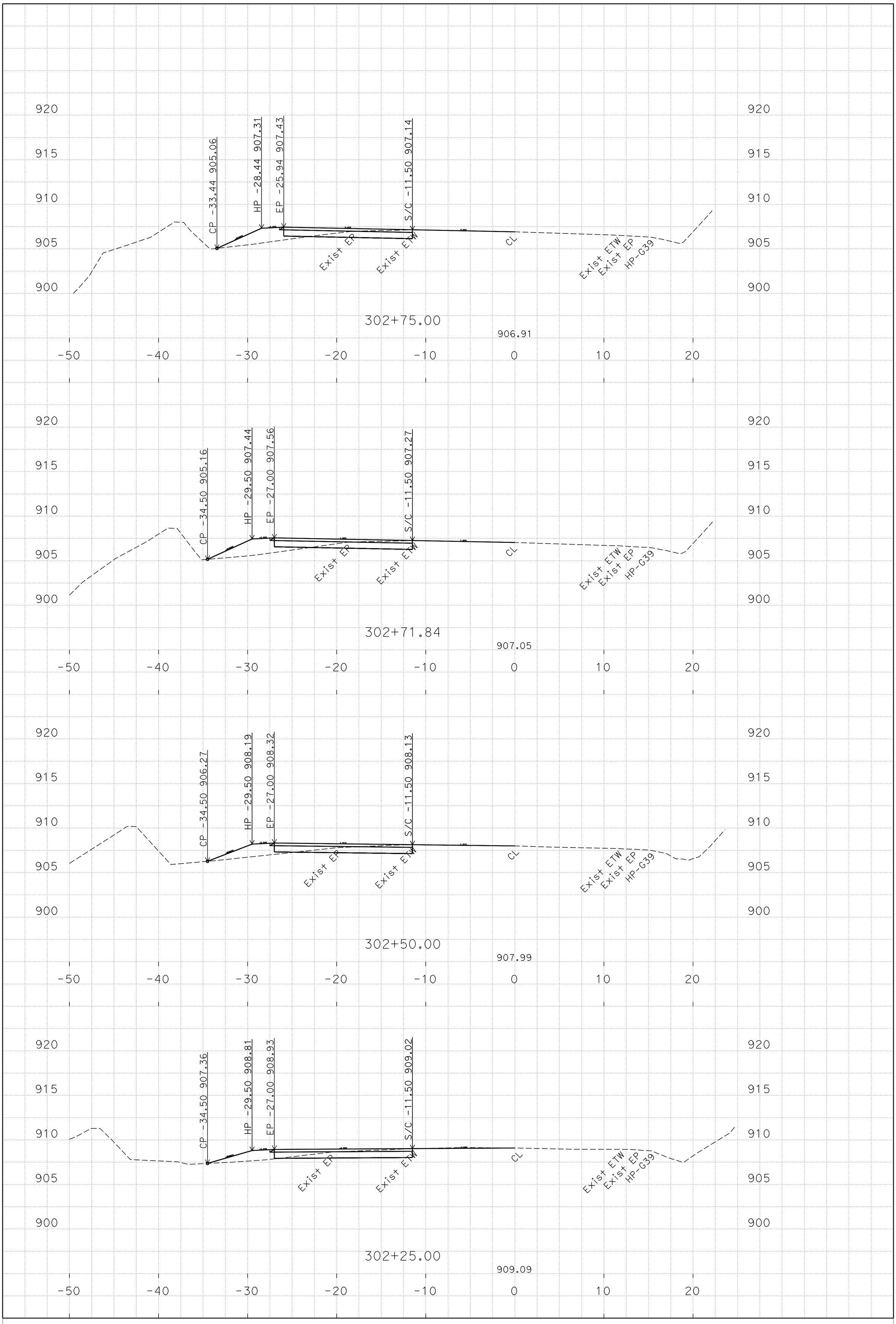

P:\PROJ\01\4939u\design\C3D\XSec_Qtys
T3-XSects3_TEMP_X_C3D_DWG.dwg - 11-Dec-14 10:04 AM

PLOTTED DATE: 11-FEB-2015

SCALE: 1"=5' Horiz.
1"=5' Vert.

PROJECT ID: 01 1400 0085

CONTRACT: 01-4939U4
DIST/CO/RTE/PM: 01/Mendocino/20/9.19/9.22
CREATED BY: s110194

"T3"
CROSS SECTIONS
PAGE 2 OF 3

FOR EARTHWORK DEVELOPMENT ONLY

All Dimensions are U.S. Survey Feet

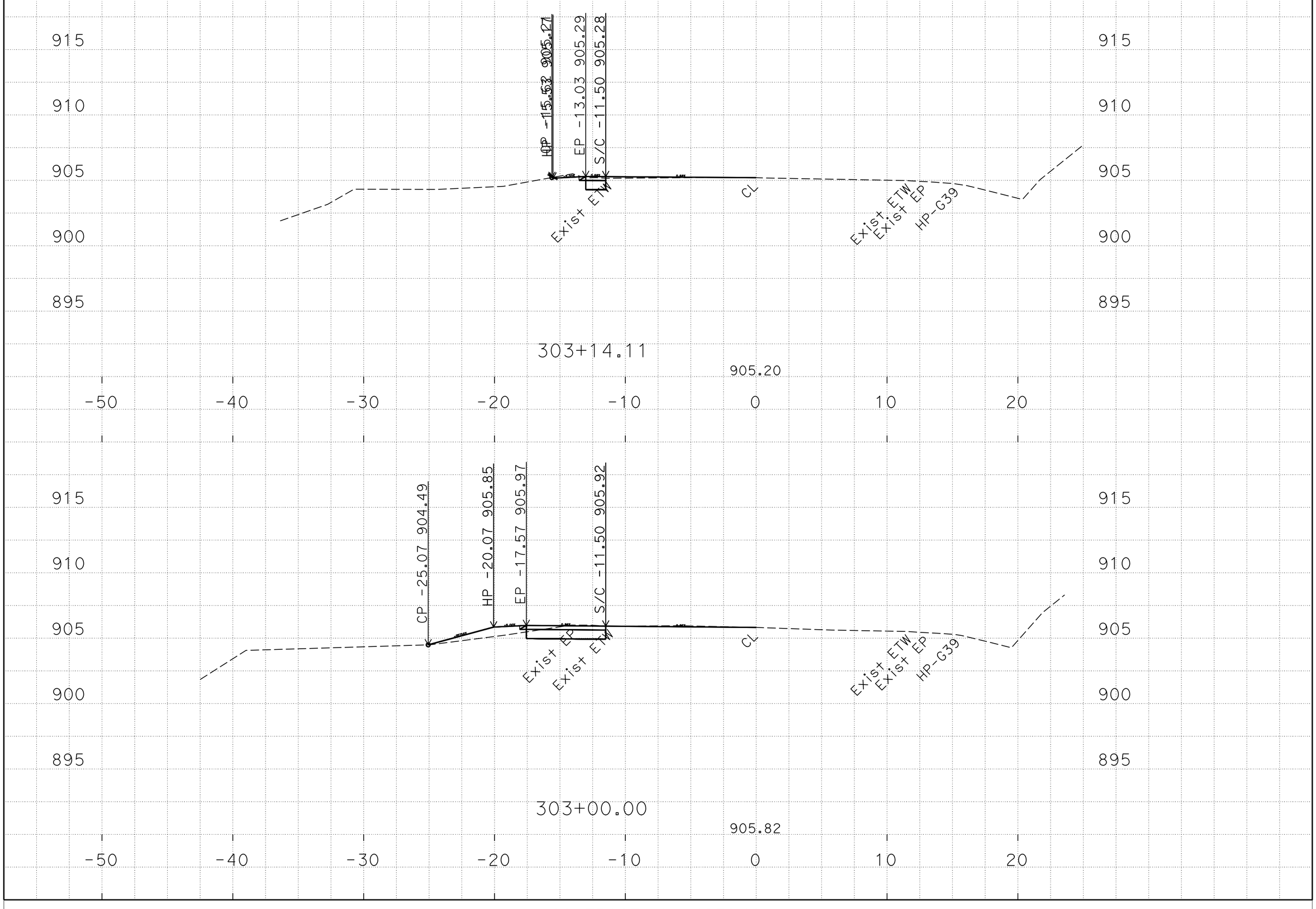

P:\PROJ\01\4939u\design\C3D\XSec_Qtys
T3-XSects3_TEMP_X_C3D_DWG.dwg - 11-Dec-14 10:04 AM

PLOTTED DATE: 11-FEB-2015

SCALE: 1"=5' Horiz.
1"=5' Vert.

PROJECT ID: 01 1400 0085

CONTRACT: 01-4939U4
DIST/CO/RTE/PM: 01/Mendocino/20/9.19/9.22
CREATED BY: s110194

"T3"
CROSS SECTIONS
PAGE 3 OF 3

FOR EARTHWORK DEVELOPMENT ONLY

All Dimensions are U.S. Survey Feet

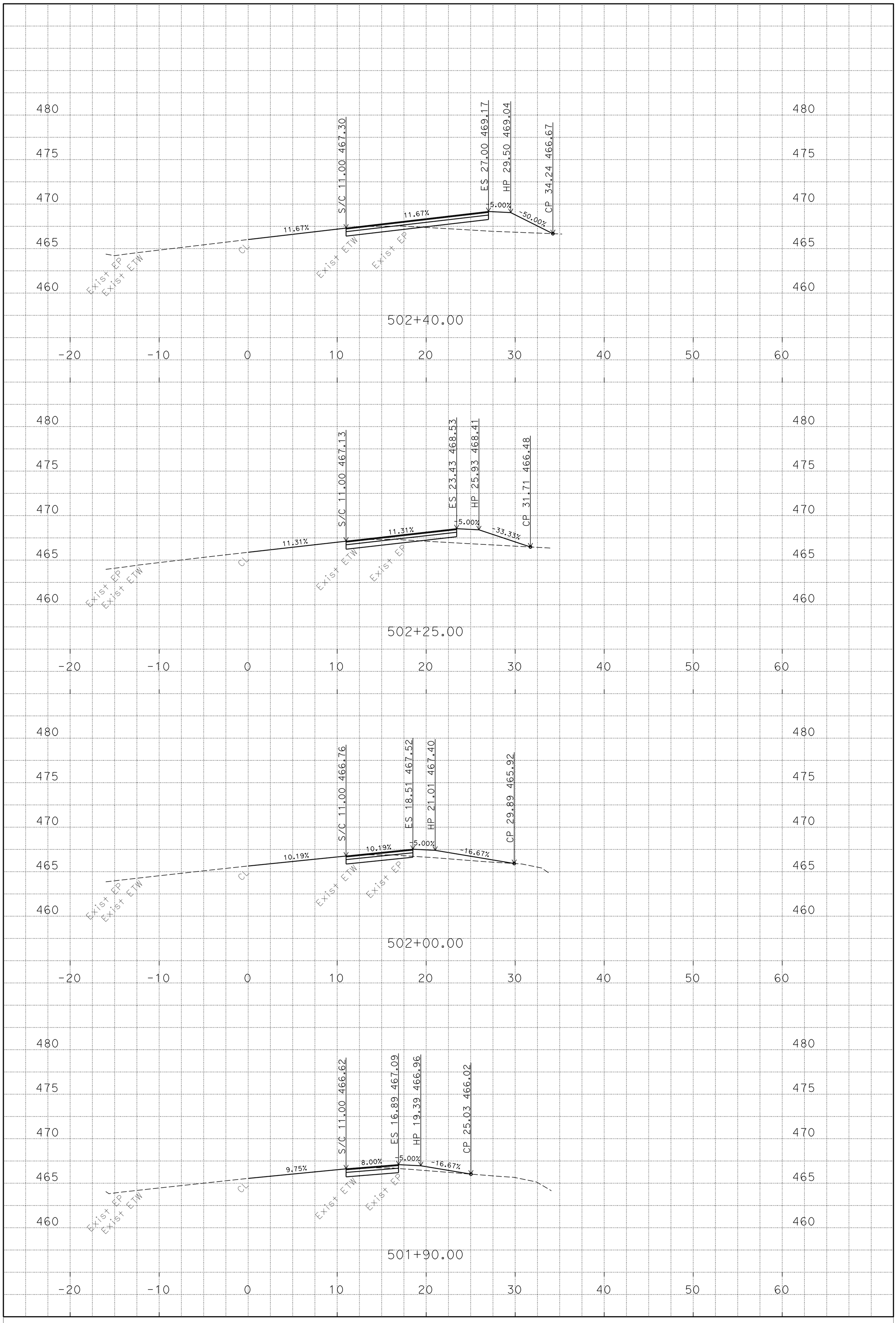

P:\PROJ\01\4939u\design\C3D\XSec_Qtys
T5_XSec_Qtys_TEMP_X_C3D_DWG.dwg - 27-Oct-14 10:49 AM

PLOTTED DATE: 10/27/14

SCALE: 1"=5' Horiz.
1"=5' Vert.

PROJECT ID: 0114000085

CONTRACT: 01-4939U4
DIST/CO/RTE/PM: 1/MEN/20/19.94-19.98
CREATED BY: s106227

"T5"
CROSS SECTIONS
PAGE 1 OF 3

FOR EARTHWORK DEVELOPMENT ONLY

All Dimensions are U.S. Survey Feet

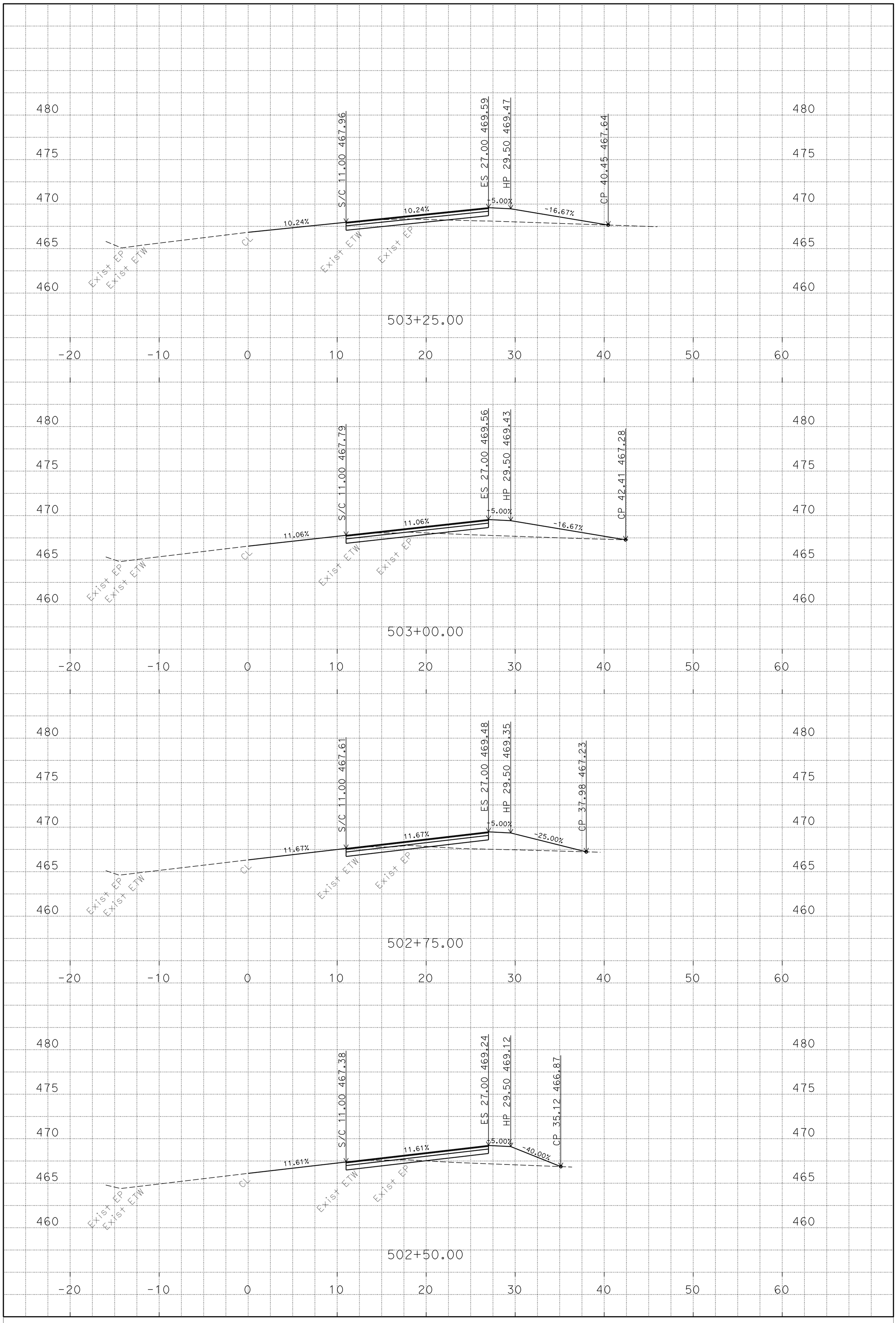

P:\PROJ\01\4939u\design\C3D\XSec_Qtys
T5_XSec_Qtys_TEMP_X_C3D_DWG.dwg - 27-Oct-14 10:49 AM

PLOTTED DATE: 10/27/14

SCALE: 1"=5' Horiz.
1"=5' Vert.

PROJECT ID: 0114000085

CONTRACT: 01-4939U4
DIST/CO/RTE/PM: 1/MEN/20/19.94-19.98
CREATED BY: s106227

"T5"
CROSS SECTIONS
PAGE 2 OF 3

FOR EARTHWORK DEVELOPMENT ONLY

All Dimensions are U.S. Survey Feet

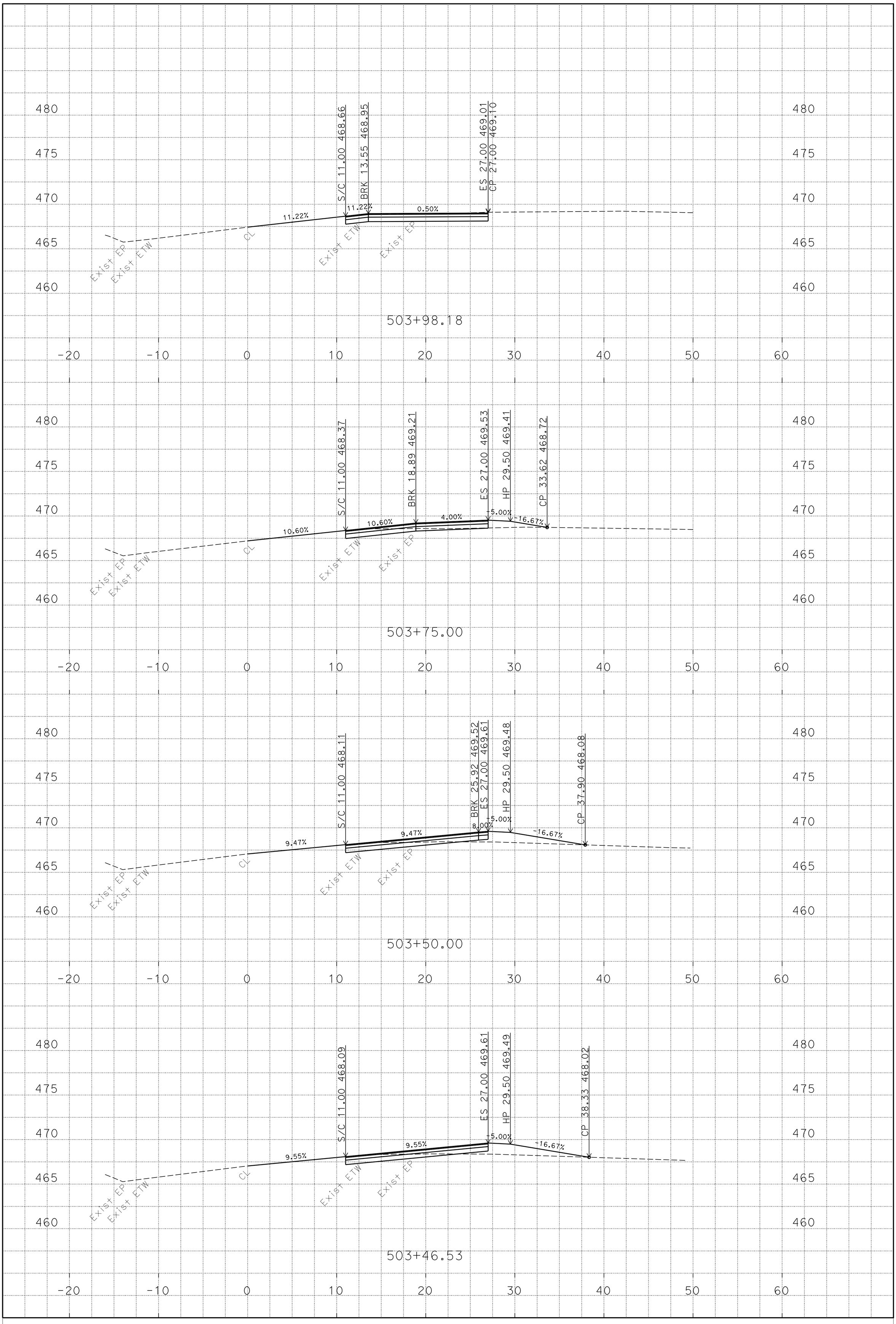

P:\PROJ\01\4939u\design\C3D\XSec_Qtys
T5_XSec_Qtys_TEMP_X_C3D_DWG.dwg - 27-Oct-14 10:49 AM

PLOTTED DATE: 10/27/14

SCALE: 1"=5' Horiz.
1"=5' Vert.

PROJECT ID: 0114000085

CONTRACT: 01-4939U4
DIST/CO/RTE/PM: 1/MEN/20/19.94-19.98
CREATED BY: s106227

"T5"
CROSS SECTIONS
PAGE 3 OF 3

FOR EARTHWORK DEVELOPMENT ONLY

All Dimensions are U.S. Survey Feet

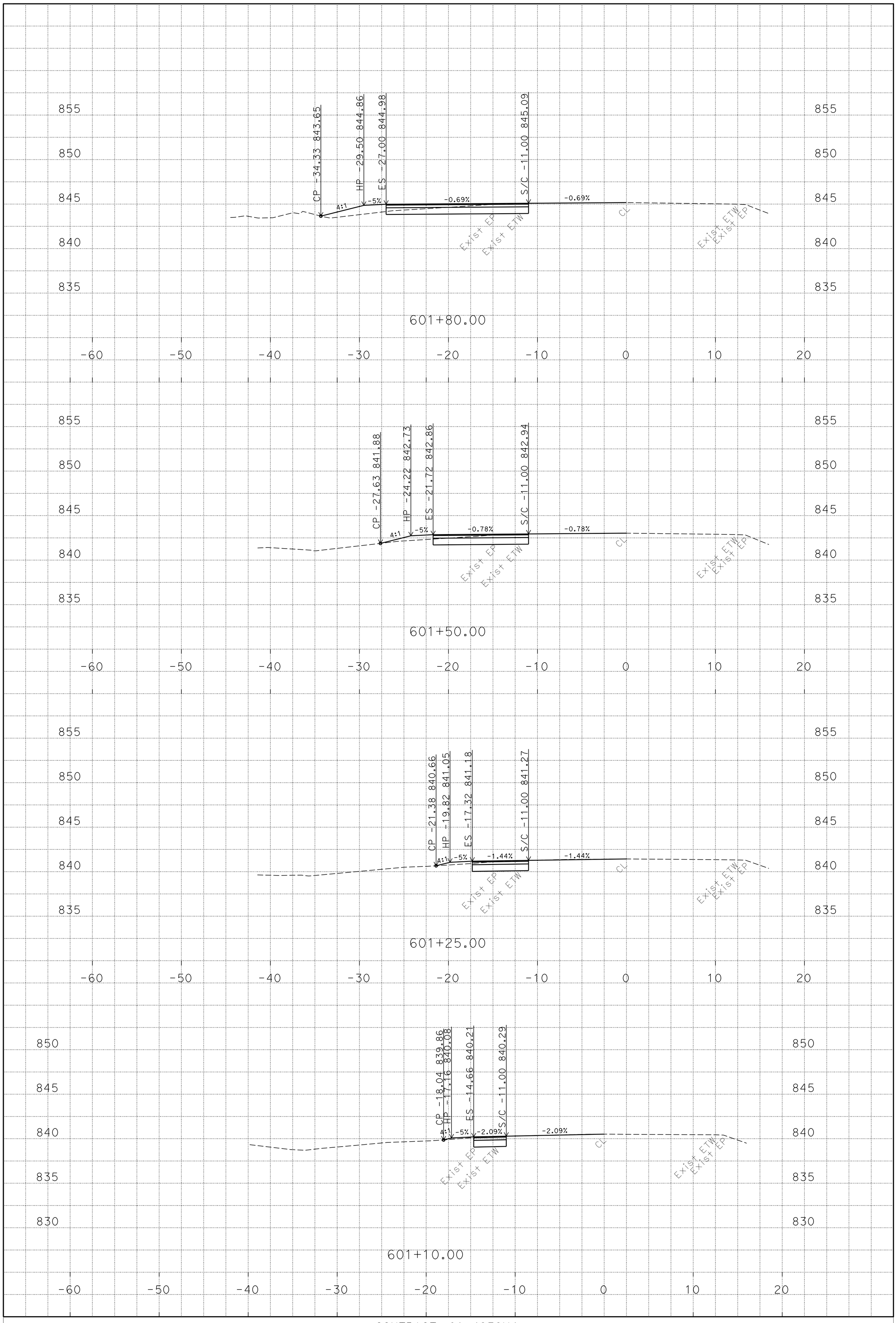

P:\PROJ\01\4939u\design\C3D\XSec_Qtys
T6_XSec_Qtys_TEMP_X_C3D_DWG.dwg - 27-Oct-14 3:01 PM

PLOTTED DATE: 10/27/14

SCALE: 1"=5' Horiz.
1"=5' Vert.

PROJECT ID: 0114000085

CONTRACT: 01-4939U4
DIST/CO/RTE/PM: 1/MEN/20/21.50-21.60
CREATED BY: s106227

"T6"
CROSS SECTIONS
PAGE 1 OF 5

FOR EARTHWORK DEVELOPMENT ONLY

All Dimensions are U.S. Survey Feet

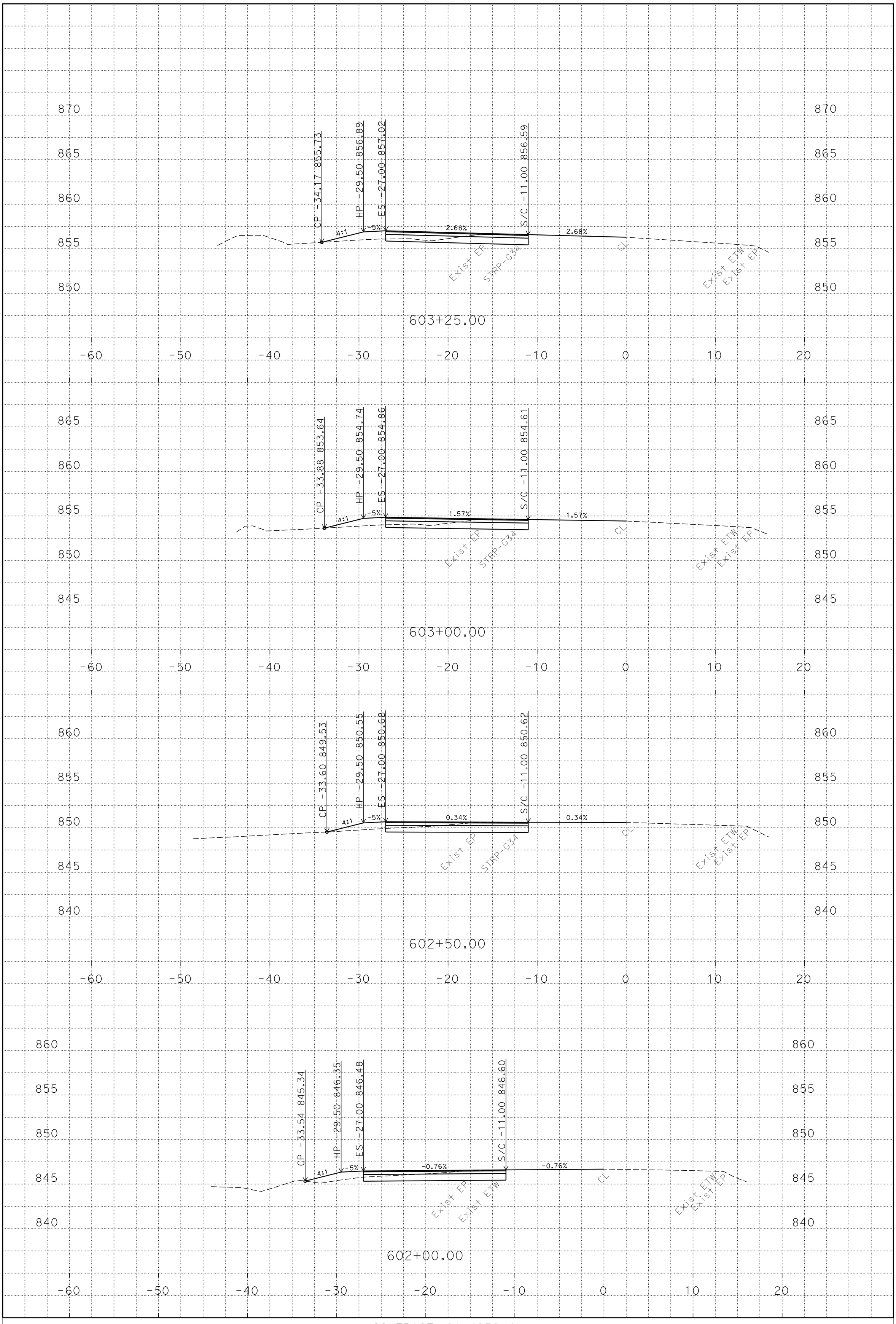

P:\PROJ\01\4939u\design\C3D\XSec_Qtys
T6_XSec_Qtys_TEMP_X_C3D_DWG.dwg - 27-Oct-14 3:01 PM

PLOTTED DATE: 10/27/14

SCALE: 1"=5' Horiz.
1"=5' Vert.

PROJECT ID: 0114000085

CONTRACT: 01-4939U4
DIST/CO/RTE/PM: 1/MEN/20/21.50-21.60
CREATED BY: s106227

"T6"
CROSS SECTIONS
PAGE 2 OF 5

FOR EARTHWORK DEVELOPMENT ONLY

All Dimensions are U.S. Survey Feet

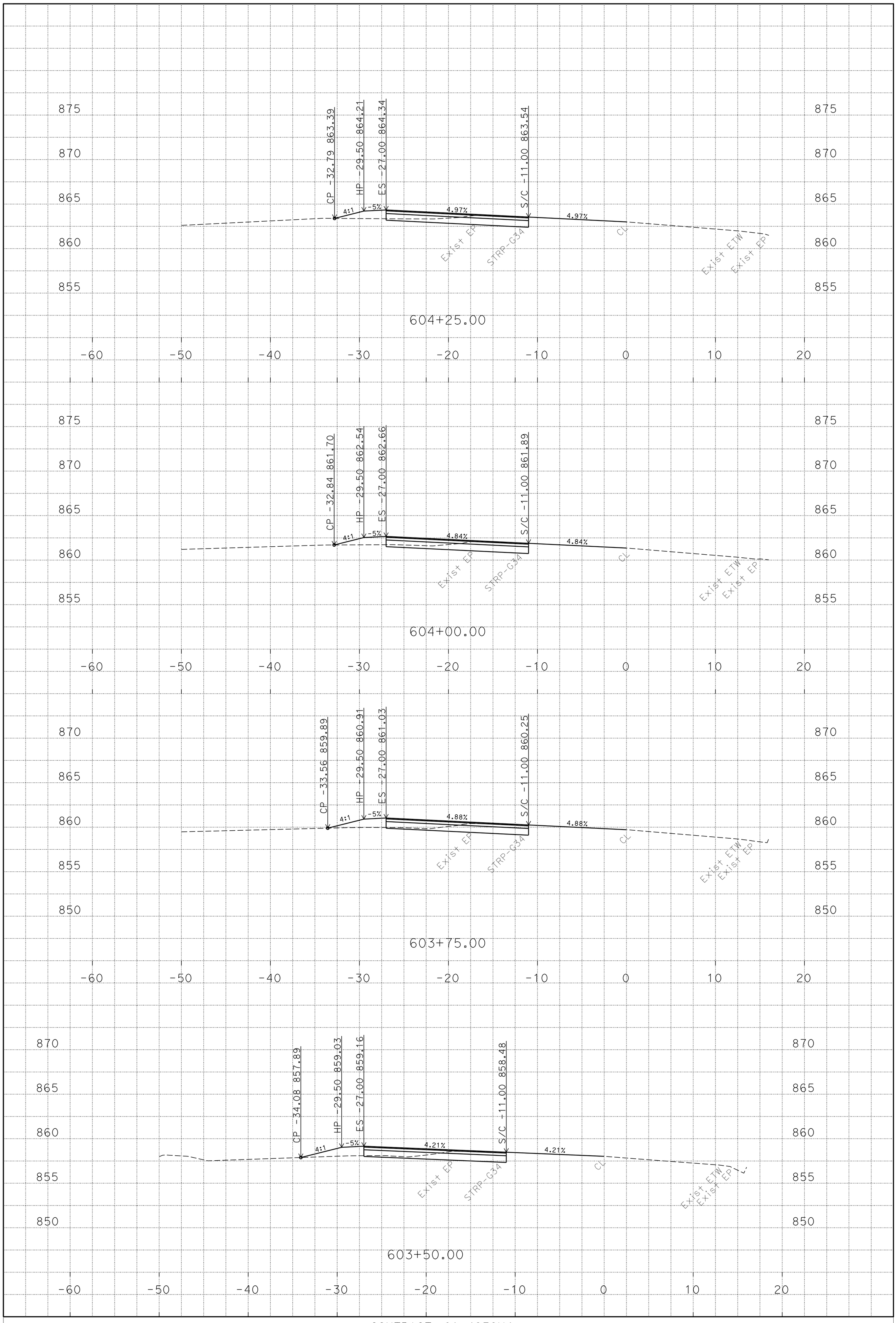

P:\PROJ\01\4939u\design\C3D\XSec_Qtys
T6_XSec_Qtys_TEMP_X_C3D_DWG.dwg - 27-Oct-14 3:01 PM

PLOTTED DATE: 10/27/14

SCALE: 1"=5' Horiz.
1"=5' Vert.

PROJECT ID: 0114000085

CONTRACT: 01-4939U4
DIST/CO/RTE/PM: 1/MEN/20/21.50-21.60
CREATED BY: s106227

"T6"
CROSS SECTIONS
PAGE 3 OF 5

FOR EARTHWORK DEVELOPMENT ONLY

All Dimensions are U.S. Survey Feet

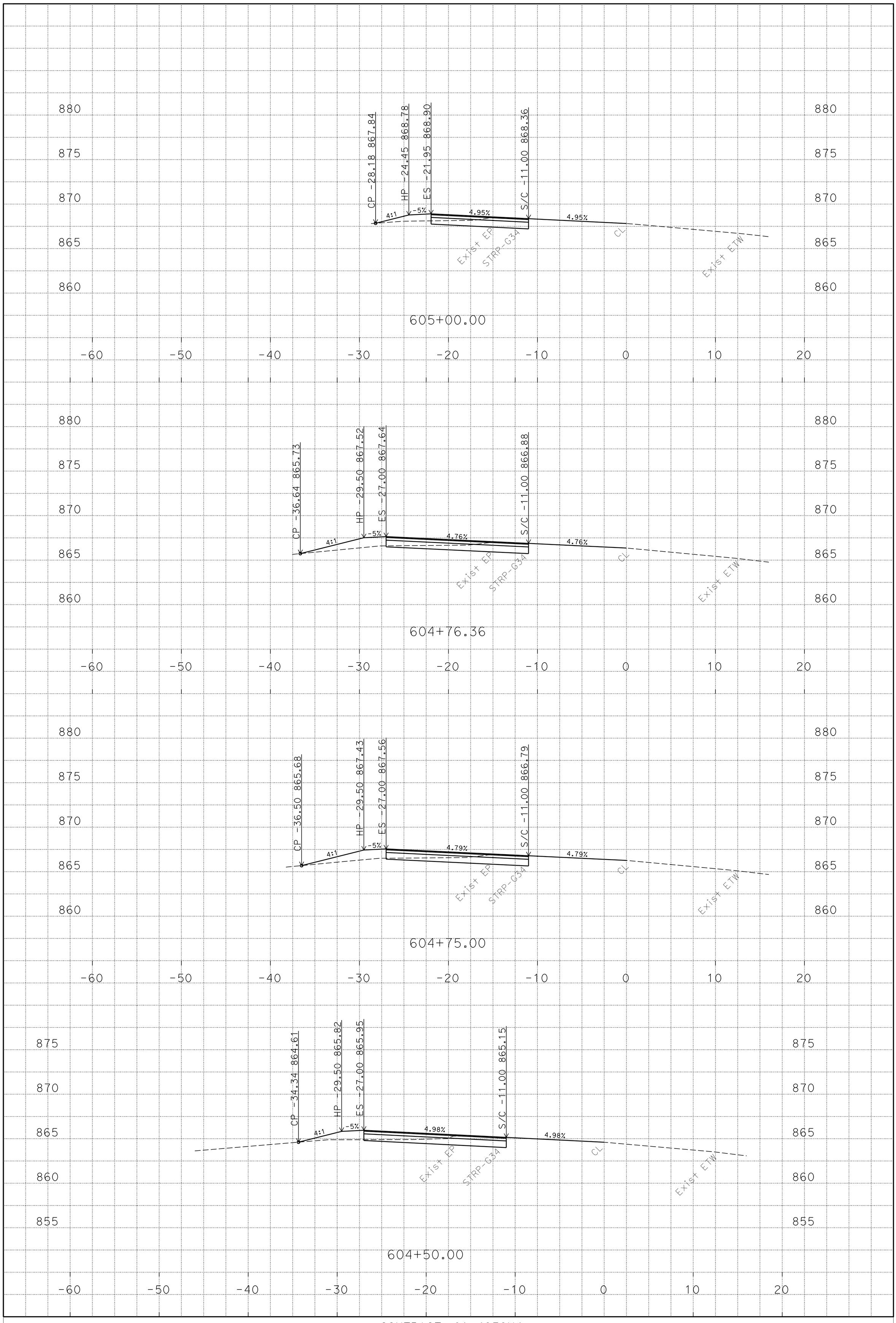

P:\PROJ\01\4939u\design\C3D\XSec_Qtys
T6_XSec_Qtys_TEMP_X_C3D_DWG.dwg - 27-Oct-14 3:01 PM

PLOTTED DATE: 10/27/14

SCALE: 1"=5' Horiz.
1"=5' Vert.

PROJECT ID: 0114000085

CONTRACT: 01-4939U4
DIST/CO/RTE/PM: 1/MEN/20/21.50-21.60
CREATED BY: s106227

"T6"
CROSS SECTIONS
PAGE 4 OF 5

FOR EARTHWORK DEVELOPMENT ONLY

All Dimensions are U.S. Survey Feet

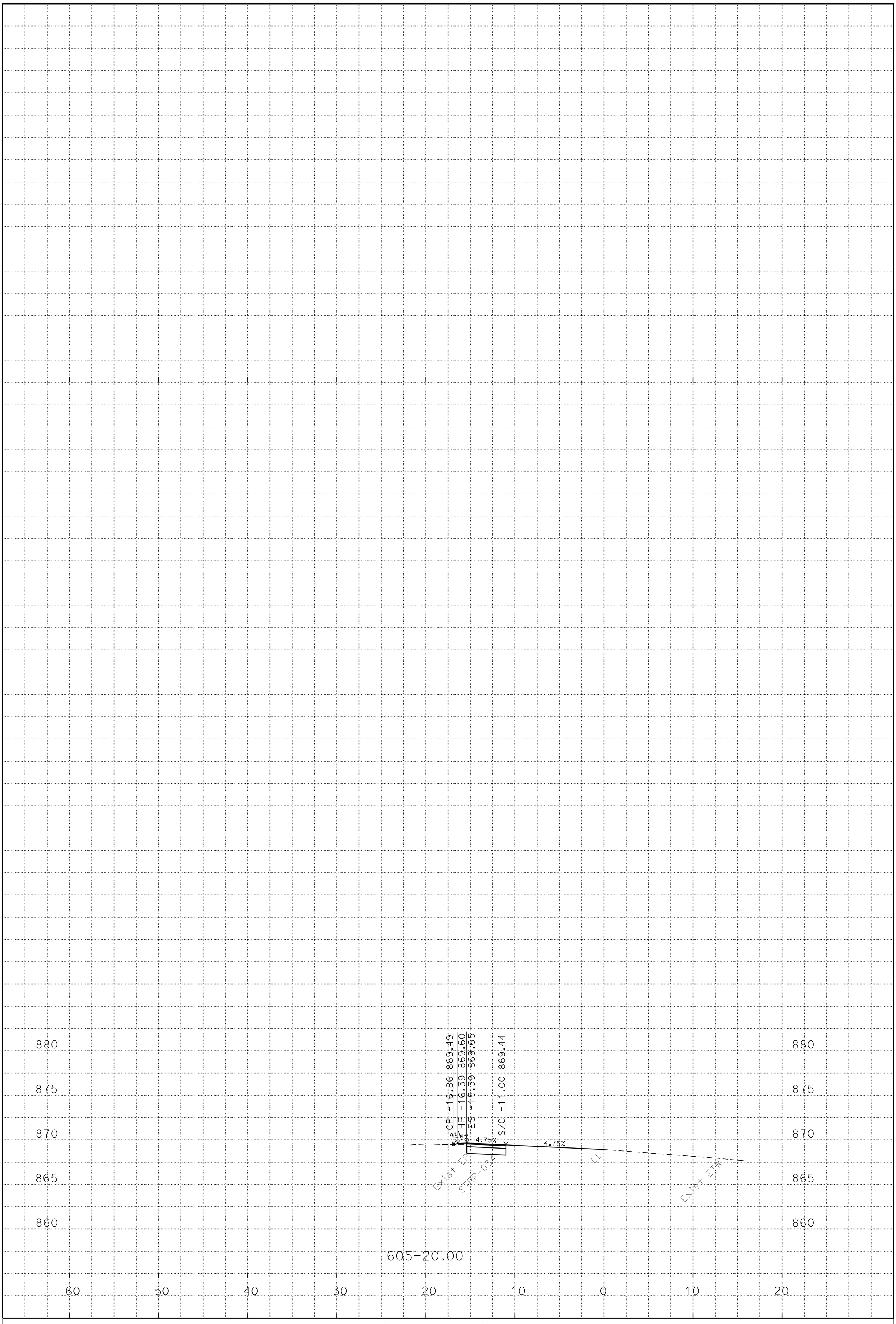

PLOTTED DATE: 10/27/14

SCALE: 1"=5' Horiz.
1"=5' Vert.

PROJECT ID: 0114000085

CONTRACT: 01-4939U4

DIST/CO/RTE/PM: 1/MEN/20/21.50-21.60

CREATED BY: s106227

"T6"

CROSS SECTIONS

P:\PROJ\01\4939u\design\C3D\XSec_Qtys
T6_XSec_Qtys_TEMP_X_C3D_DWG.dwg - 27-Oct-14 3:01 PM

FOR EARTHWORK DEVELOPMENT ONLY

All Dimensions are U.S. Survey Feet

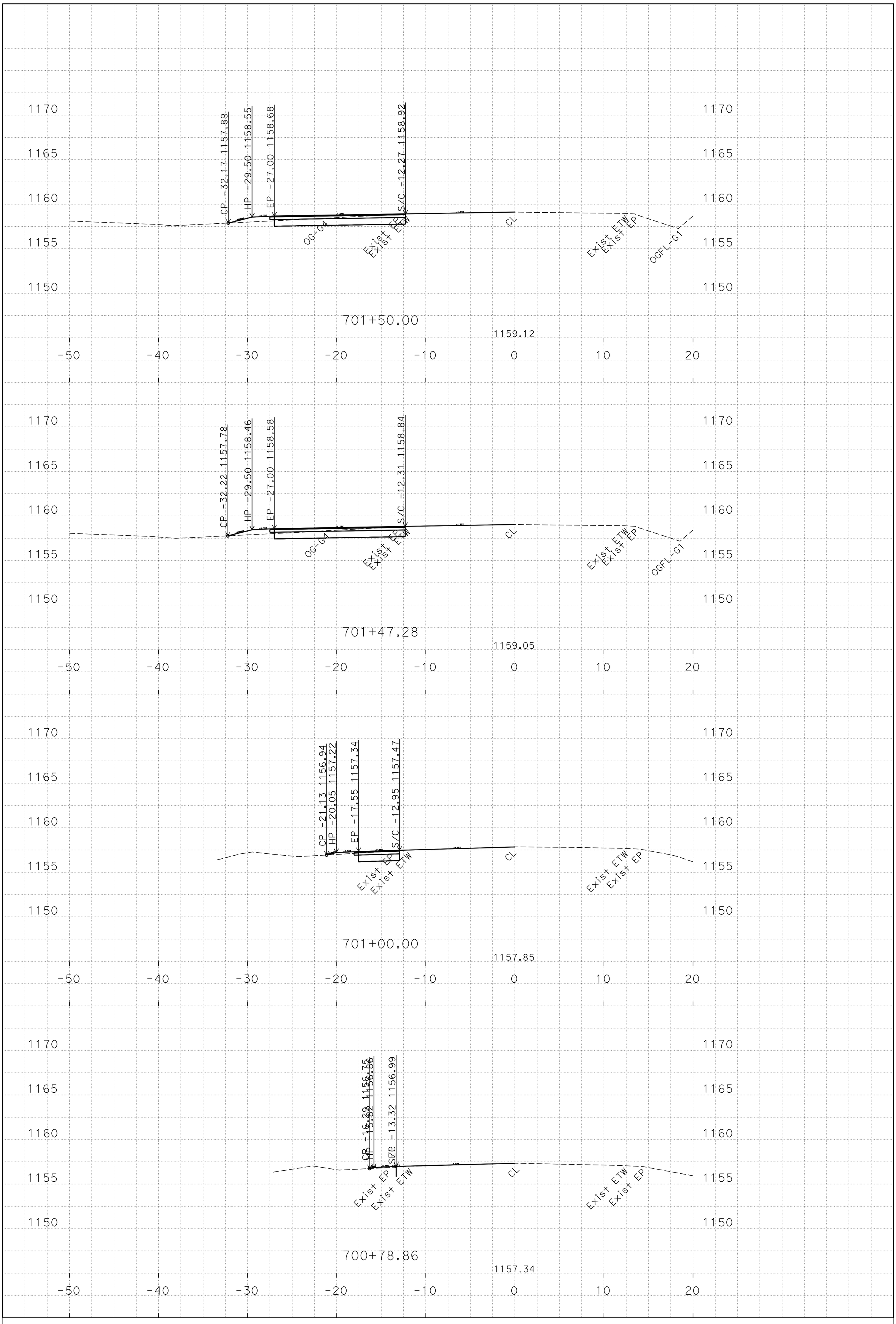

PLOTTED DATE: 09/22/14

SCALE: 1"=5' Horiz.
1"=5' Vert.

PROJECT ID: 01 1400 0085

CONTRACT: 01-4939U4
DIST/CO/RTE/PM: 01/Mendocino/20/22.98/23.05
CREATED BY: s110194

"T7"
CROSS SECTIONS
PAGE 1 OF 3

P:\PROJ\01\4939u\design\C3D\XSec_Qtys
T7-XSects_TEMP_X_C3D_DWG.dwg - 22-Sep-14 8:40 AM

FOR EARTHWORK DEVELOPMENT ONLY

All Dimensions are U.S. Survey Feet

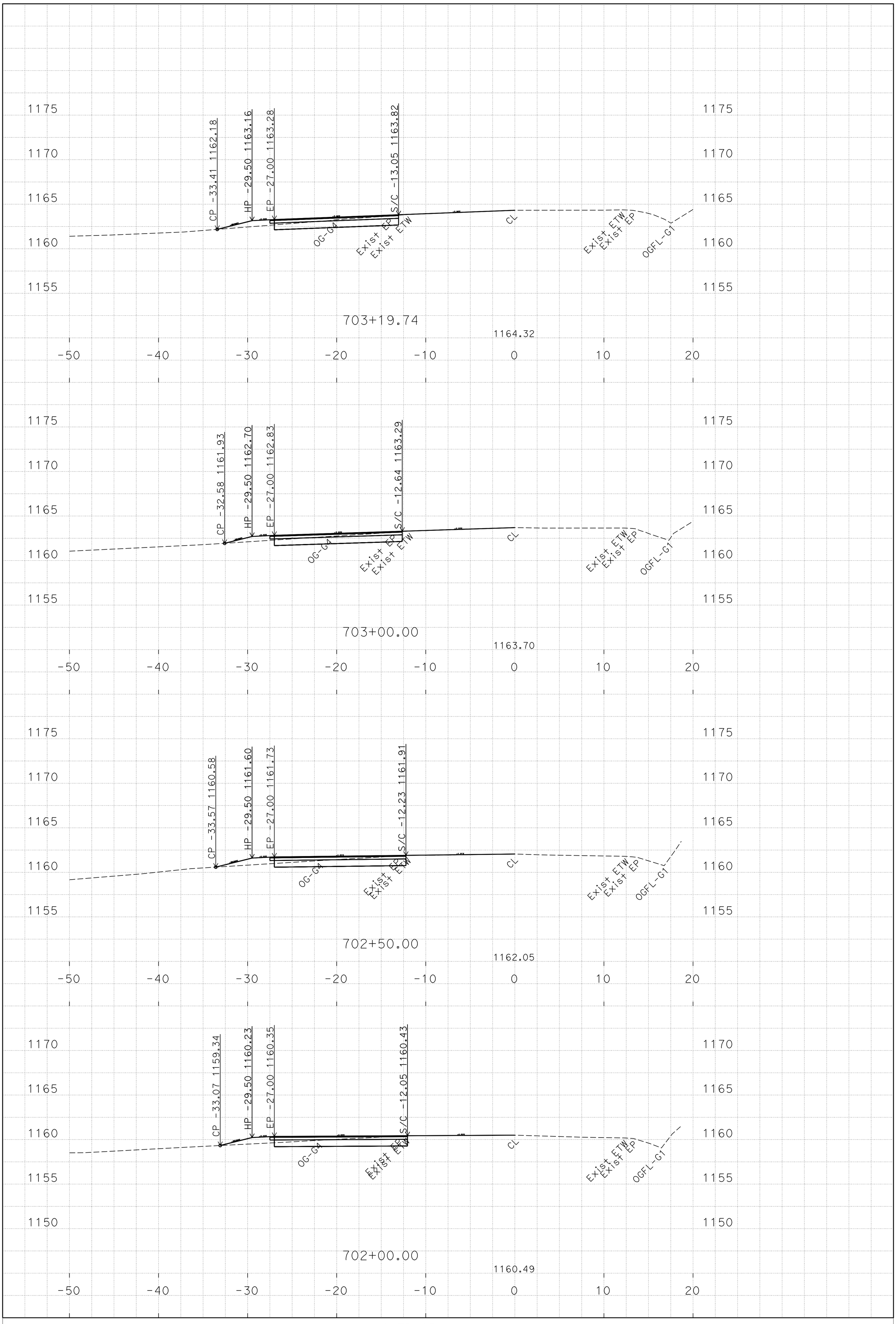

P:\PROJ\01\4939u\design\C3D\XSec_Qtys
T7-XSects_TEMP_X_C3D_DWG.dwg - 22-Sep-14 8:40 AM

PLOTTED DATE: 09/22/14

SCALE: 1"=5' Horiz.
1"=5' Vert.

PROJECT ID: 01 1400 0085

CONTRACT: 01-4939U4
DIST/CO/RTE/PM: 01/Mendocino/20/22.98/23.05
CREATED BY: s110194

"T7"
CROSS SECTIONS

FOR EARTHWORK DEVELOPMENT ONLY

All Dimensions are U.S. Survey Feet

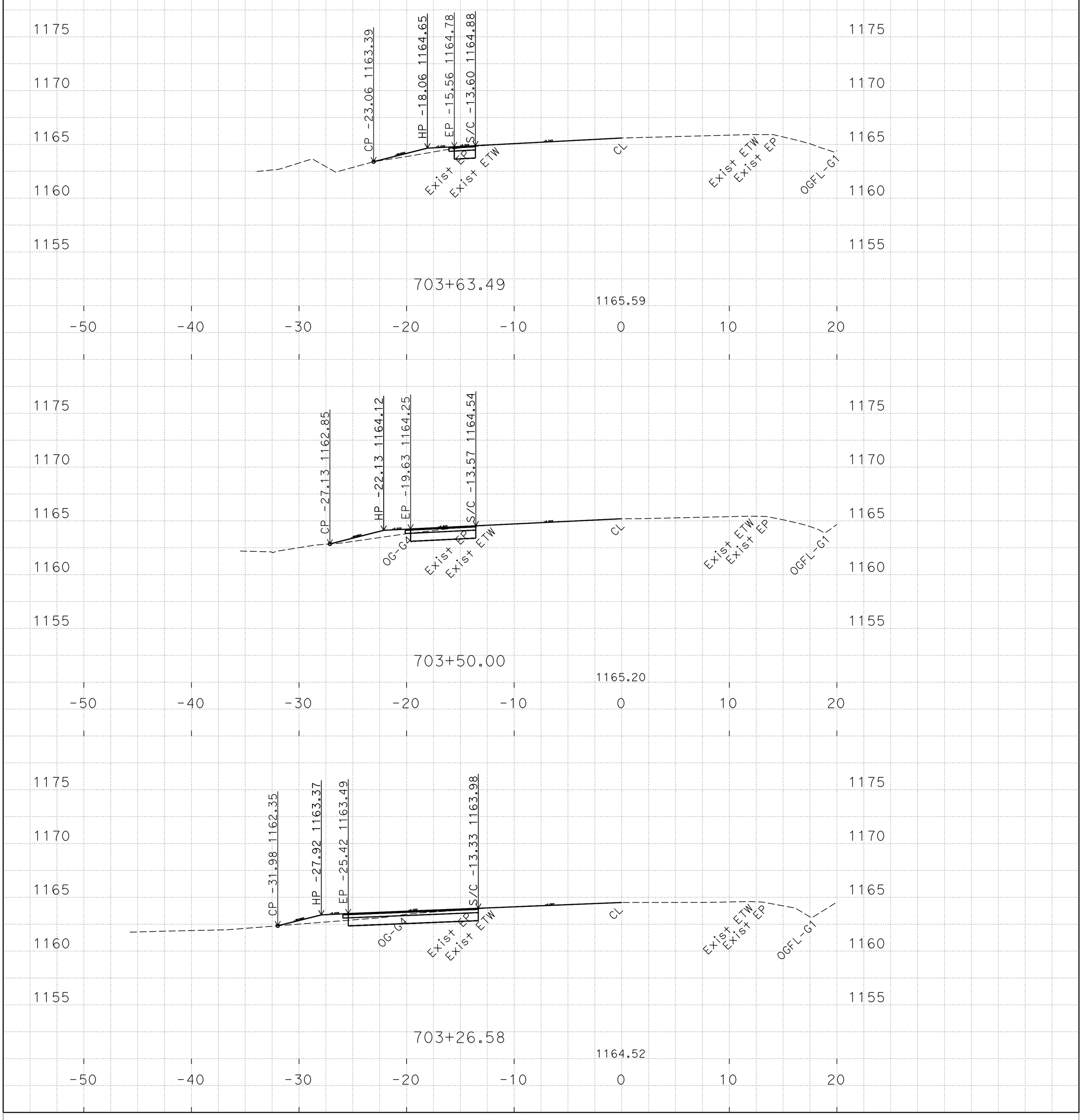

P:\PROJ\01\4939u\design\C3D\XSec_Qtys
T7-XSects_TEMP_X_C3D_DWG.dwg - 22-Sep-14 8:40 AM

PLOTTED DATE: 09/22/14

SCALE: 1"=5' Horiz.
1"=5' Vert.

PROJECT ID: 01 1400 0085

CONTRACT: 01-4939U4
DIST/CO/RTE/PM: 01/Mendocino/20/22.98/23.05
CREATED BY: s110194

"T7"
CROSS SECTIONS

FOR EARTHWORK DEVELOPMENT ONLY

All Dimensions are U.S. Survey Feet

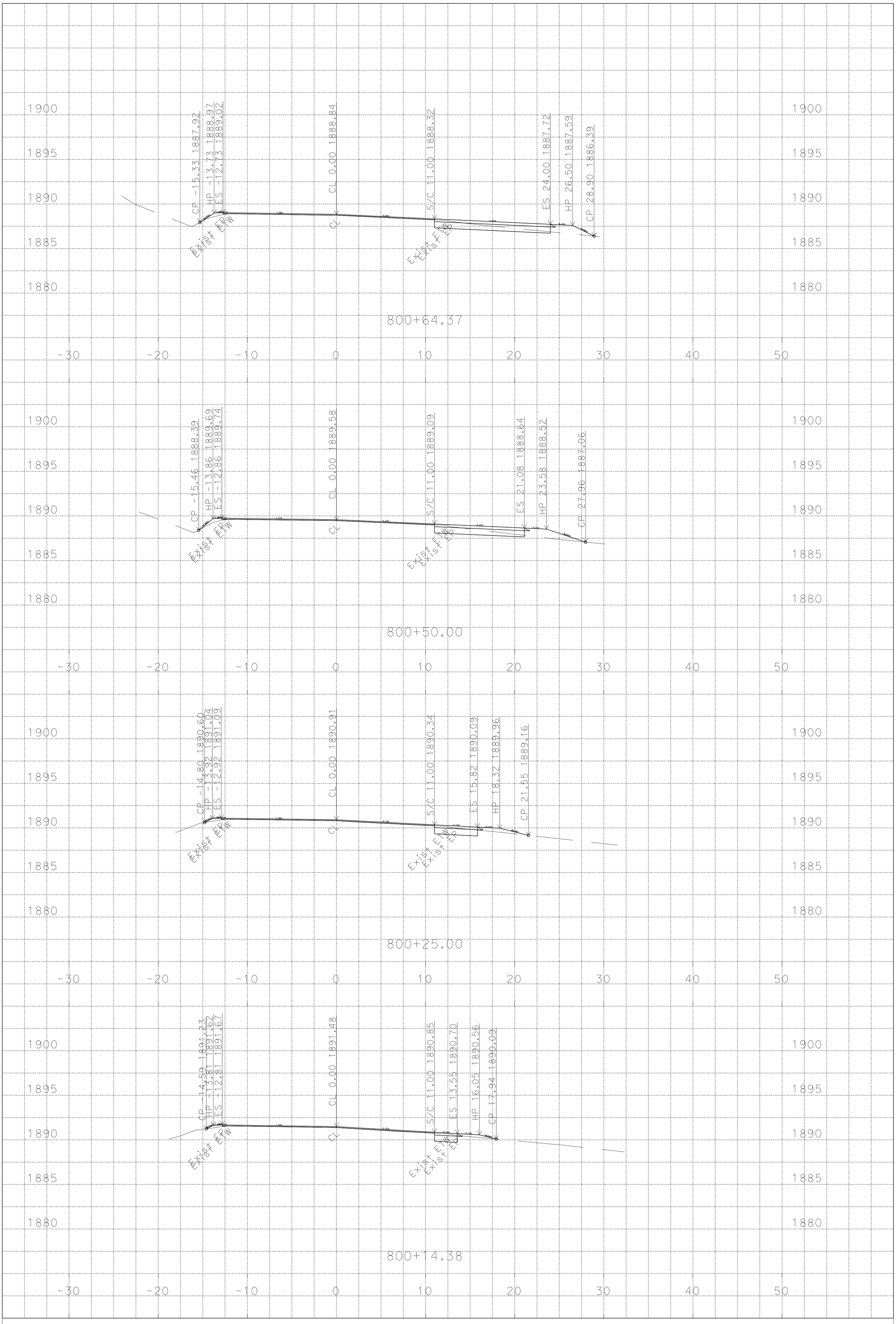

P:\PROJ\01\4939u\design\C3D\XSec_Qtys
T8_rev_XSec_Qtys_TEMP_X_C3D_DWG.dwg - 12-Dec-14 11:27 AM

PLOTTED DATE: 11-FEB-2015

SCALE: 1"=5' Horiz.
1"=5' Vert.

PROJECT ID: 0114000085

CONTRACT: 01-4939U4
DIST/CO/RTE/PM: 1/MEN/20/28.02-28.06
CREATED BY: s106227

T8
CROSS SECTIONS
1 OF 6

FOR EARTHWORK DEVELOPMENT ONLY

All Dimensions are U.S. Survey Feet



PLOTTED DATE: 11-FEB-2015

SCALE: 1"=5' Horiz.
1"=5' Vert.

PROJECT ID: 0114000085

CONTRACT: 01-4939U4
DIST/CO/RTE/PM: 1/MEN/20/28.02-28.06
CREATED BY: s106227

T8
CROSS SECTIONS
2 OF 6

P:\PROJ\01\4939u\design\C3D\XSec_Qtys
T8_rev_XSec_Qtys_TEMP_X_C3D_DWG.dwg - 12-Dec-14 11:27 AM

FOR EARTHWORK DEVELOPMENT ONLY

All Dimensions are U.S. Survey Feet

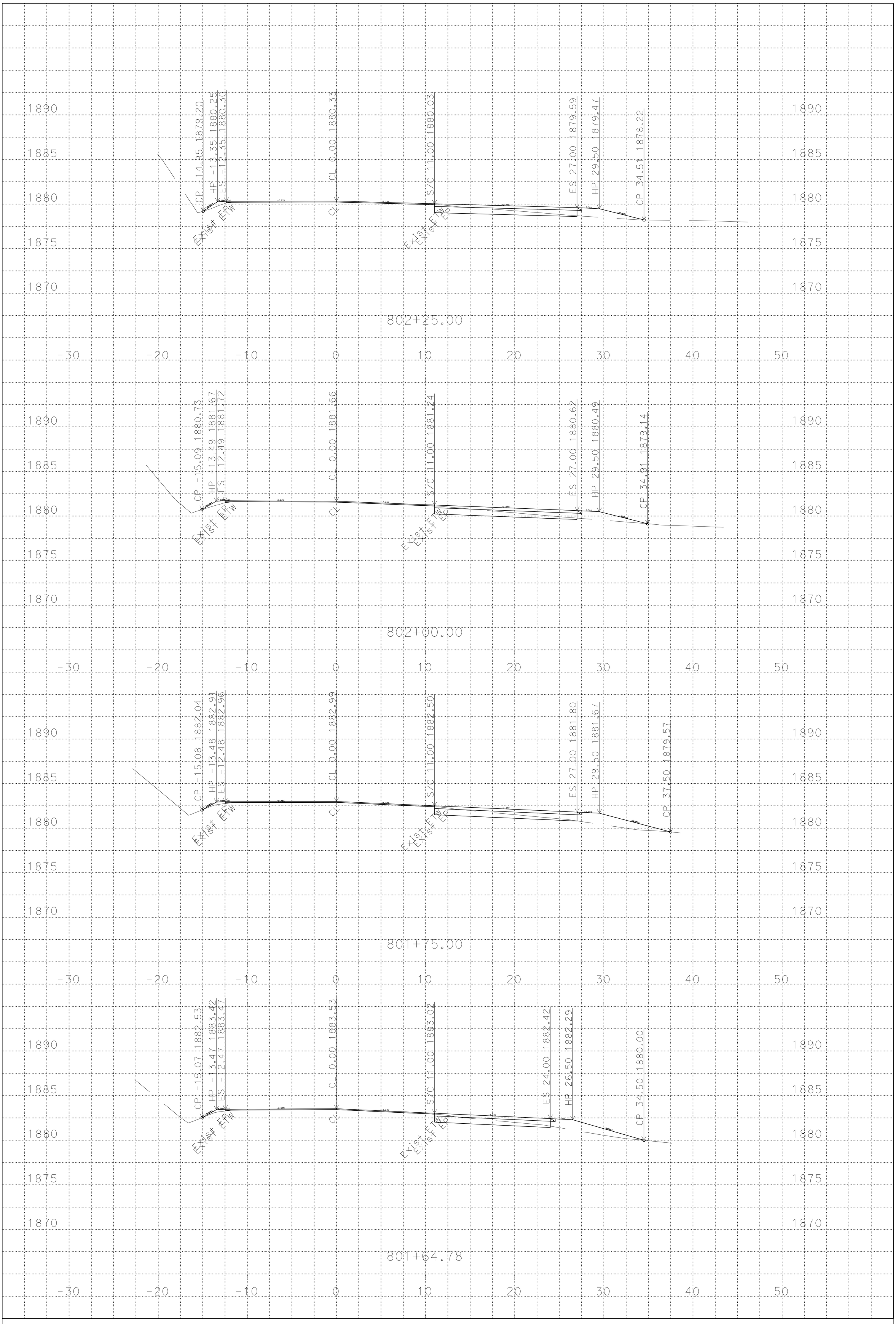
802+25.00
CP -14.95 1879.20
HP -13.35 1880.25
ES -12.35 1880.30
CL 0.00 1880.33
S/C 11.00 1880.03
ES 27.00 1879.59
HP 29.50 1879.47
CP 34.51 1878.22
802+00.00
CP -15.09 1880.73
HP -13.49 1881.67
ES -12.49 1881.72
CL 0.00 1881.66
S/C 11.00 1881.24
ES 27.00 1880.62
HP 29.50 1880.49
CP 34.51 1879.14
801+75.00
CP -15.08 1882.04
HP -13.48 1882.91
ES -12.48 1882.96
CL 0.00 1882.99
S/C 11.00 1882.50
ES 27.00 1881.80
HP 29.50 1881.67
CP 37.50 1879.57
801+64.78
CP -15.07 1882.53
HP -13.47 1883.42
ES -12.47 1883.47
CL 0.00 1883.53
S/C 11.00 1883.02
ES 24.00 1882.42
HP 26.50 1882.29
CP 34.50 1880.00
EX EP
EX EP
EX EP

FOR EARTHWORK DEVELOPMENT ONLY

All Dimensions are U.S. Survey Feet

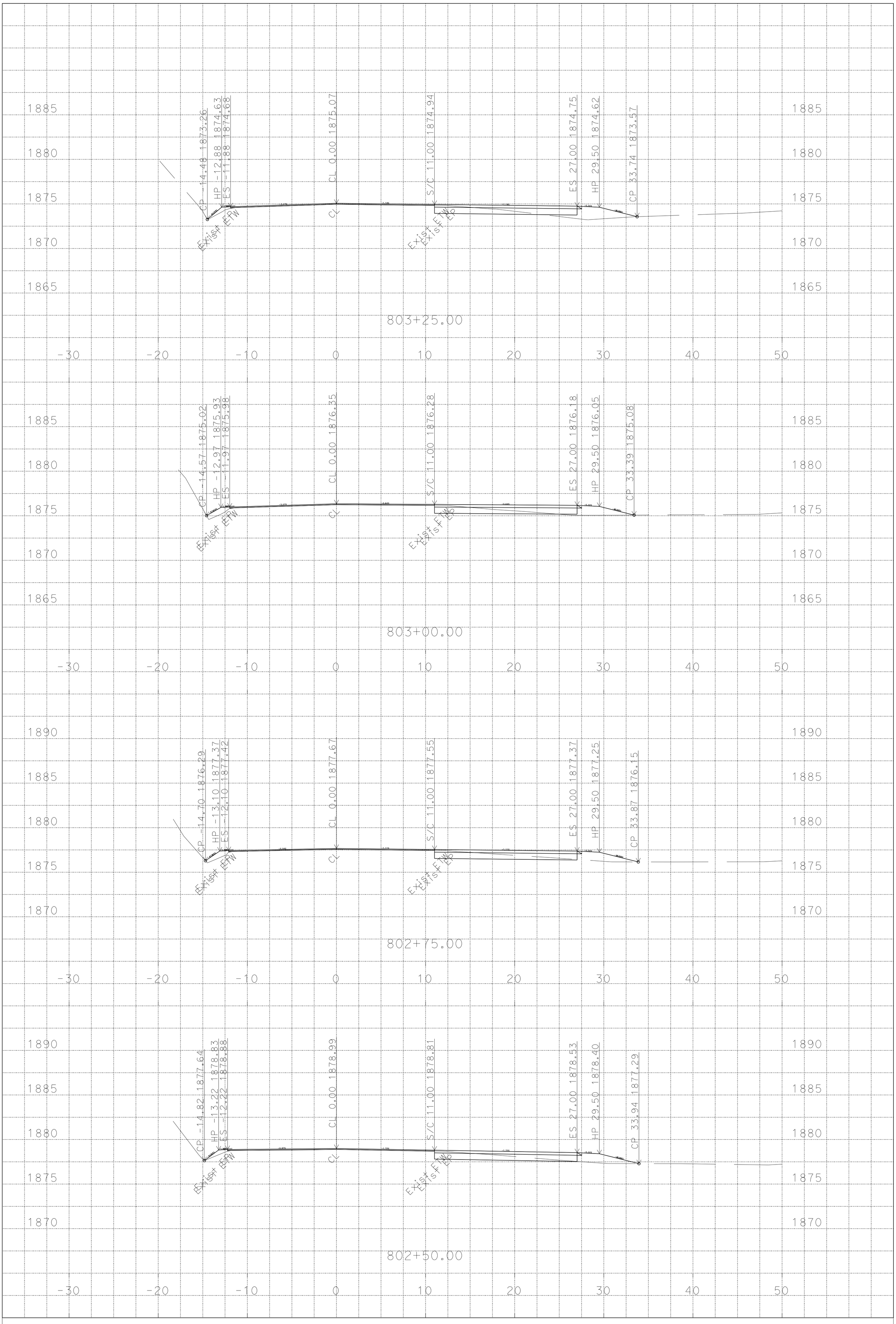

P:\PROJ\01\4939u\design\C3D\XSec_Qtys
T8_rev_XSec_Qtys_TEMP_X_C3D_DWG.dwg - 12-Dec-14 11:27 AM

PLOTTED DATE: 11-FEB-2015

SCALE: 1"=5' Horiz.
1"=5' Vert.

PROJECT ID: 0114000085

CONTRACT: 01-4939U4
DIST/CO/RTE/PM: 1/MEN/20/28.02-28.06
CREATED BY: s106227

T8
CROSS SECTIONS
4 OF 6

FOR EARTHWORK DEVELOPMENT ONLY

All Dimensions are U.S. Survey Feet

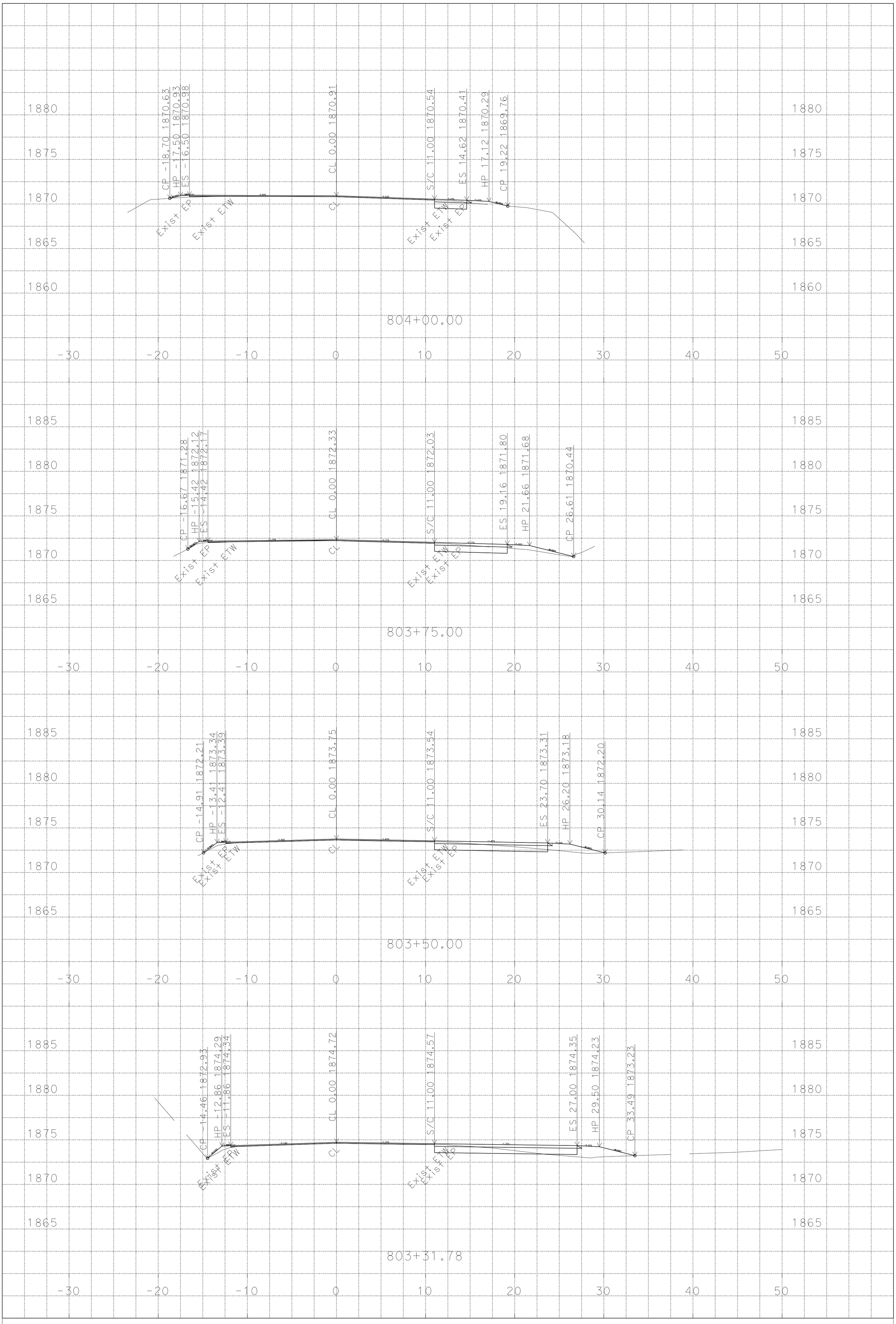

PLOTTED DATE: 11-FEB-2015

SCALE: 1"=5' Horiz.
1"=5' Vert.

PROJECT ID: 0114000085

CONTRACT: 01-4939U4
DIST/CO/RTE/PM: 1/MEN/20/28.02-28.06
CREATED BY: s106227

T8
CROSS SECTIONS
5 OF 6

P:\PROJ\01\4939u\design\C3D\XSec_Qtys
T8_rev_XSec_Qtys_TEMP_X_C3D_DWG.dwg - 12-Dec-14 11:27 AM

FOR EARTHWORK DEVELOPMENT ONLY

All Dimensions are U.S. Survey Feet



PLOTTED DATE: 11-FEB-2015

SCALE: 1"=5' Horiz.
1"=5' Vert.

PROJECT ID: 0114000085

CONTRACT: 01-4939U4
DIST/CO/RTE/PM: 1/MEN/20/28.02-28.06
CREATED BY: s106227

T8
CROSS SECTIONS
6 OF 6

P:\PROJ\01\4939u\design\C3D\XSec_Qtys
T8_rev_XSec_Qtys_TEMP_X_C3D_DWG.dwg - 12-Dec-14 11:27 AM

FOR EARTHWORK DEVELOPMENT ONLY

All Dimensions are U.S. Survey Feet

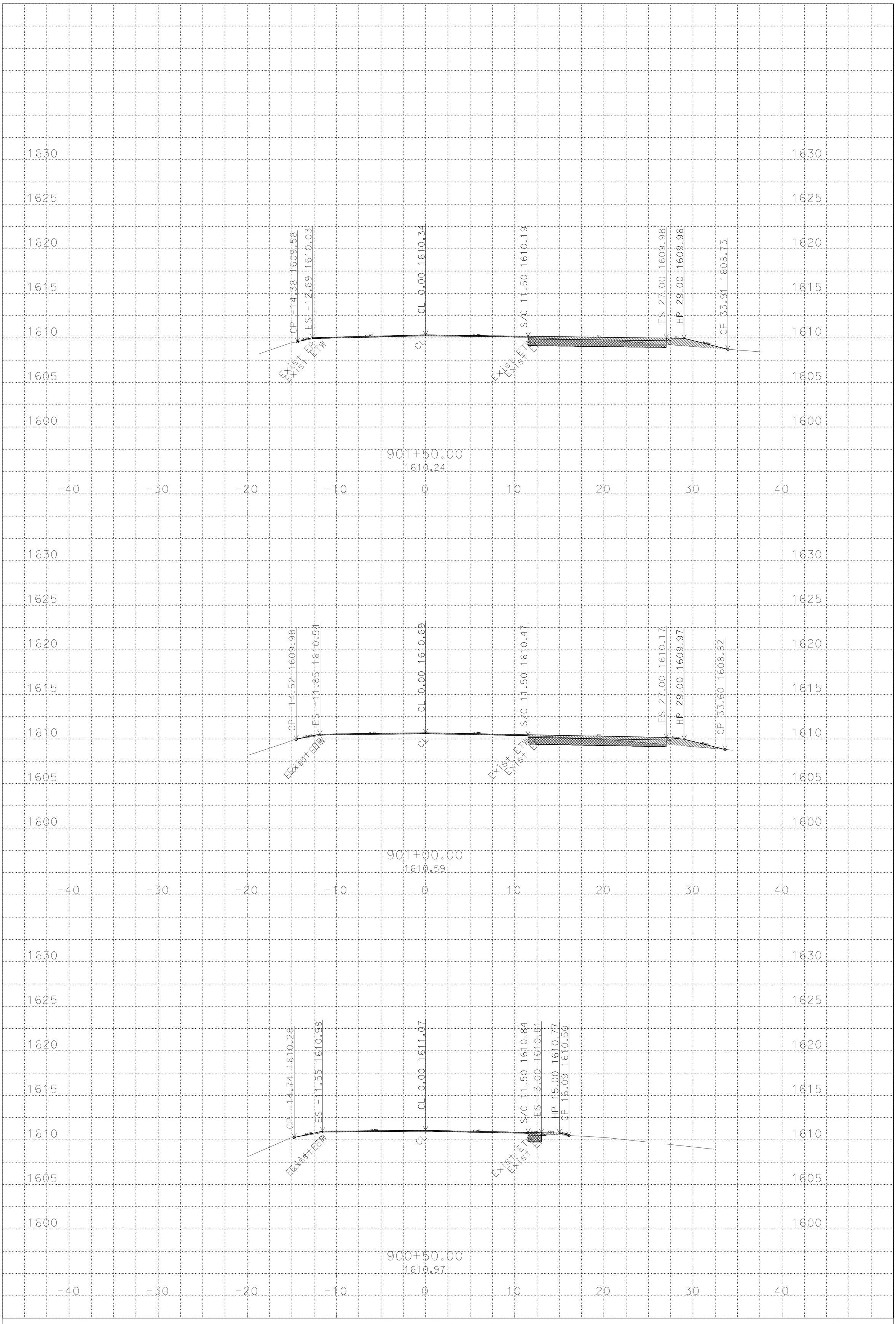

P:\PROJ\01\4939u\design\C3D\XSec_Qtys
T9-XSects_TEMP_X_C3D_DWG.dwg - 23-Oct-14 10:11 AM

PLOTTED DATE: 11-FEB-2015

SCALE: 1"=5' Horiz.
1"=5' Vert.

PROJECT ID: 01 1400 0085

CONTRACT: 01-4939U4
DIST/CO/RTE/PM: 01/MEN/20/29.11/29.18
CREATED BY: s136828

T9
CROSS SECTIONS
1 OF 4

FOR EARTHWORK DEVELOPMENT ONLY

All Dimensions are U.S. Survey Feet



P:\PROJ\01\4939u\design\C3D\XSec_Qtys
T9-XSects_TEMP_X_C3D_DWG.dwg - 23-Oct-14 10:11 AM

PLOTTED DATE: 11-FEB-2015

SCALE: 1"=5' Horiz.
1"=5' Vert.

PROJECT ID: 01 1400 0085

CONTRACT: 01-4939U4
DIST/CO/RTE/PM: 01/MEN/20/29.11/29.18
CREATED BY: s136828

T9
CROSS SECTIONS
2 OF 4

FOR EARTHWORK DEVELOPMENT ONLY

All Dimensions are U.S. Survey Feet



PLOTTED DATE: 11-FEB-2015

SCALE: 1"=5' Horiz.
1"=5' Vert.

PROJECT ID: 01 1400 0085

CONTRACT: 01-4939U4

DIST/CO/RTE/PM: 01/MEN/20/29.11/29.18

CREATED BY: s136828

T9

CROSS SECTIONS

3 OF 4

P:\PROJ\01\4939u\design\C3D\XSec_Qtys
T9-XSects_TEMP_X_C3D_DWG.dwg - 23-Oct-14 10:11 AM

FOR EARTHWORK DEVELOPMENT ONLY

All Dimensions are U.S. Survey Feet



PLOTTED DATE: 11-FEB-2015

SCALE: 1"=5' Horiz.
1"=5' Vert.

PROJECT ID: 01 1400 0085

CONTRACT: 01-4939U4

DIST/CO/RTE/PM: 01/MEN/20/29.11/29.18

CREATED BY: s136828

T9

CROSS SECTIONS

4 OF 4

P:\PROJ\01\4939u\design\C3D\XSec_Qtys
T9-XSects_TEMP_X_C3D_DWG.dwg - 23-Oct-14 10:11 AM

FOR EARTHWORK DEVELOPMENT ONLY

All Dimensions are U.S. Survey Feet

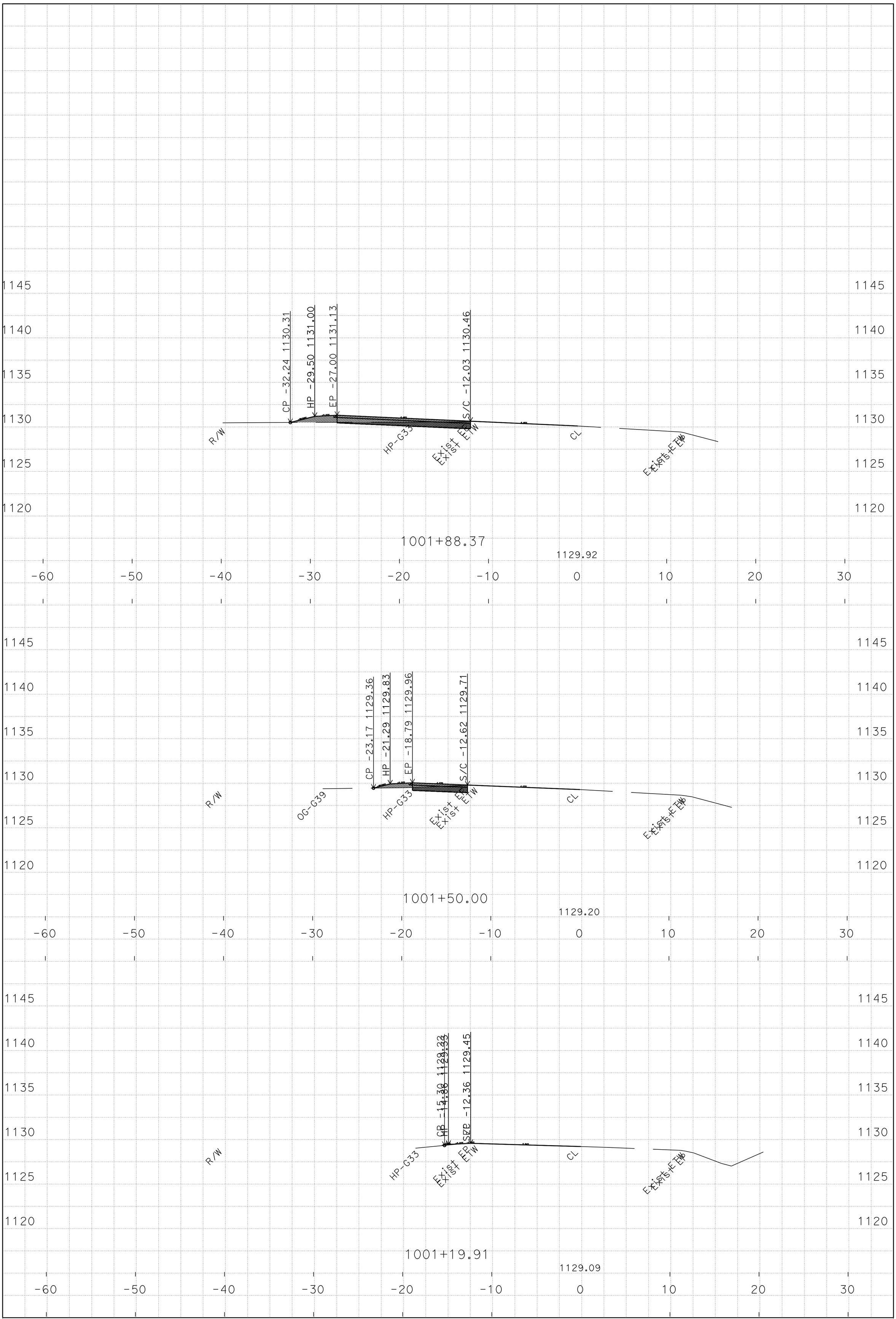

P:\PROJ\01\4939u\design\C3D\XSec_Qtys
T10-XSects_TEMP_X_C3D_DWG.dwg - 9-Oct-14 9:16 AM

PLOTTED DATE: 09/19/14

SCALE: 1"=5' Horiz.
1"=5' Vert.

PROJECT ID: 01 1400 0085

CONTRACT: 01-4939U4
DIST/CO/RTE/PM: 01/Mendocino/162/5.28/5.33
CREATED BY: s110194

"T10"
CROSS SECTIONS

FOR EARTHWORK DEVELOPMENT ONLY

All Dimensions are U.S. Survey Feet

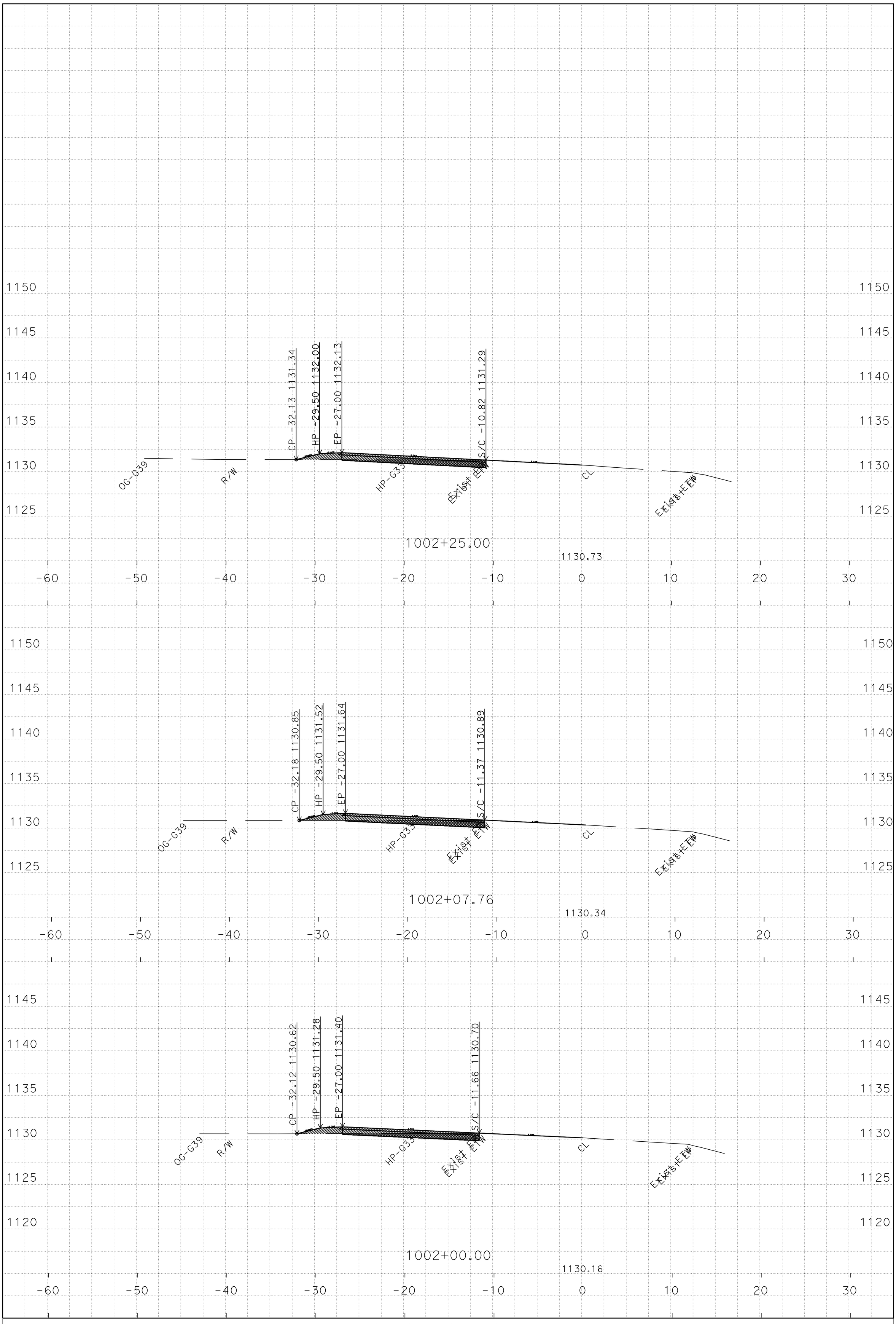

P:\PROJ\01\4939u\design\C3D\XSec_Qtys
T10-XSects_TEMP_X_C3D_DWG.dwg - 9-Oct-14 9:16 AM

PLOTTED DATE: 09/19/14

SCALE: 1"=5' Horiz.
1"=5' Vert.

PROJECT ID: 01 1400 0085

CONTRACT: 01-4939U4
DIST/CO/RTE/PM: 01/Mendocino/162/5.28/5.33
CREATED BY: s110194

"T10"
CROSS SECTIONS

FOR EARTHWORK DEVELOPMENT ONLY

All Dimensions are U.S. Survey Feet

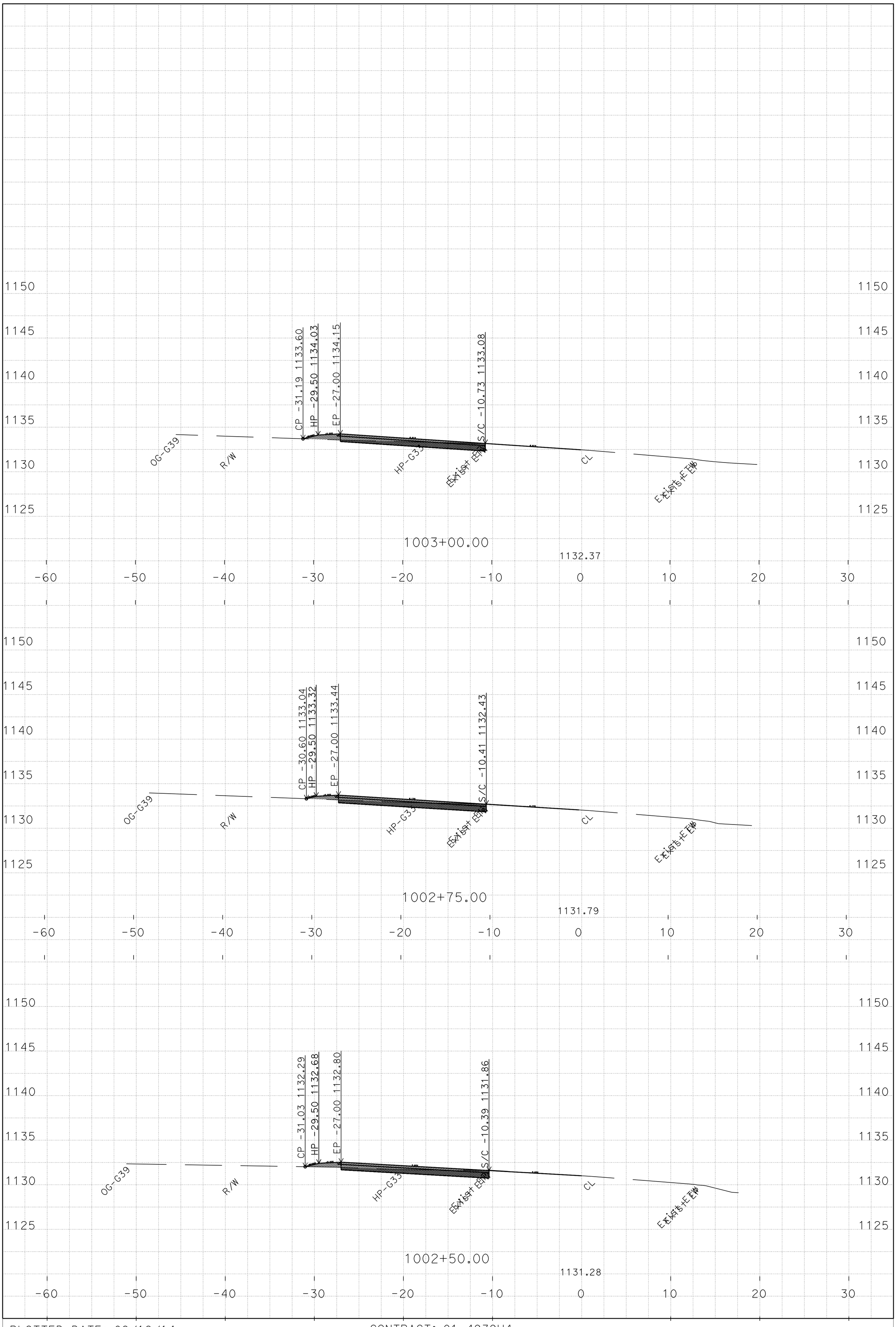

P:\PROJ\01\4939u\design\C3D\XSec_Qtys
T10-XSects_TEMP_X_C3D_DWG.dwg - 9-Oct-14 9:16 AM

PLOTTED DATE: 09/19/14

SCALE: 1"=5' Horiz.
1"=5' Vert.

PROJECT ID: 01 1400 0085

CONTRACT: 01-4939U4
DIST/CO/RTE/PM: 01/Mendocino/162/5.28/5.33
CREATED BY: s110194

"T10"
CROSS SECTIONS
PAGE 3 OF 5

FOR EARTHWORK DEVELOPMENT ONLY

All Dimensions are U.S. Survey Feet

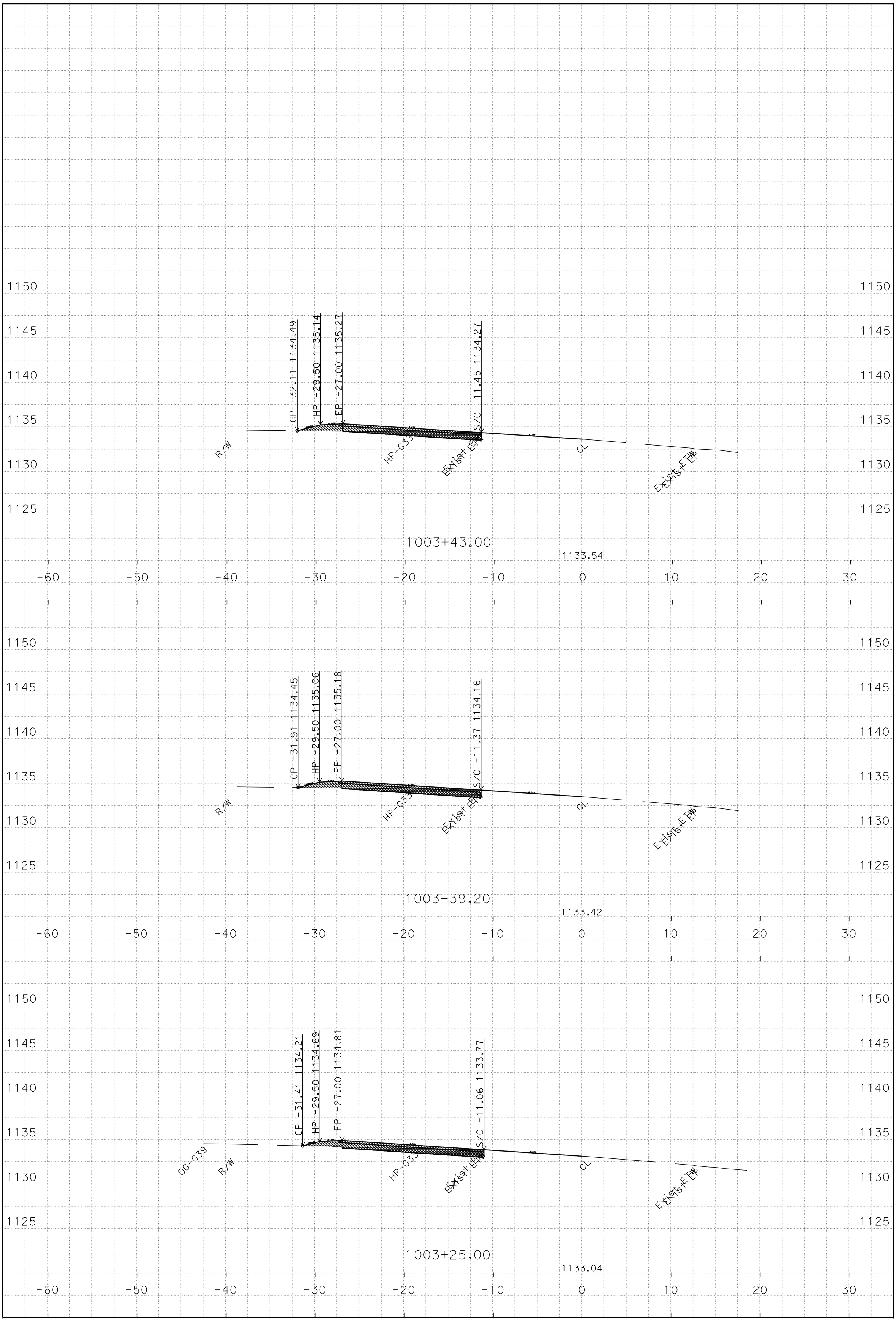

P:\PROJ\01\4939u\design\C3D\XSec_Qtys
T10-XSects_TEMP_X_C3D_DWG.dwg - 9-Oct-14 9:16 AM

PLOTTED DATE: 09/19/14

SCALE: 1"=5' Horiz.
1"=5' Vert.

PROJECT ID: 01 1400 0085

CONTRACT: 01-4939U4
DIST/CO/RTE/PM: 01/Mendocino/162/5.28/5.33
CREATED BY: s110194

"T10"
CROSS SECTIONS

FOR EARTHWORK DEVELOPMENT ONLY

All Dimensions are U.S. Survey Feet

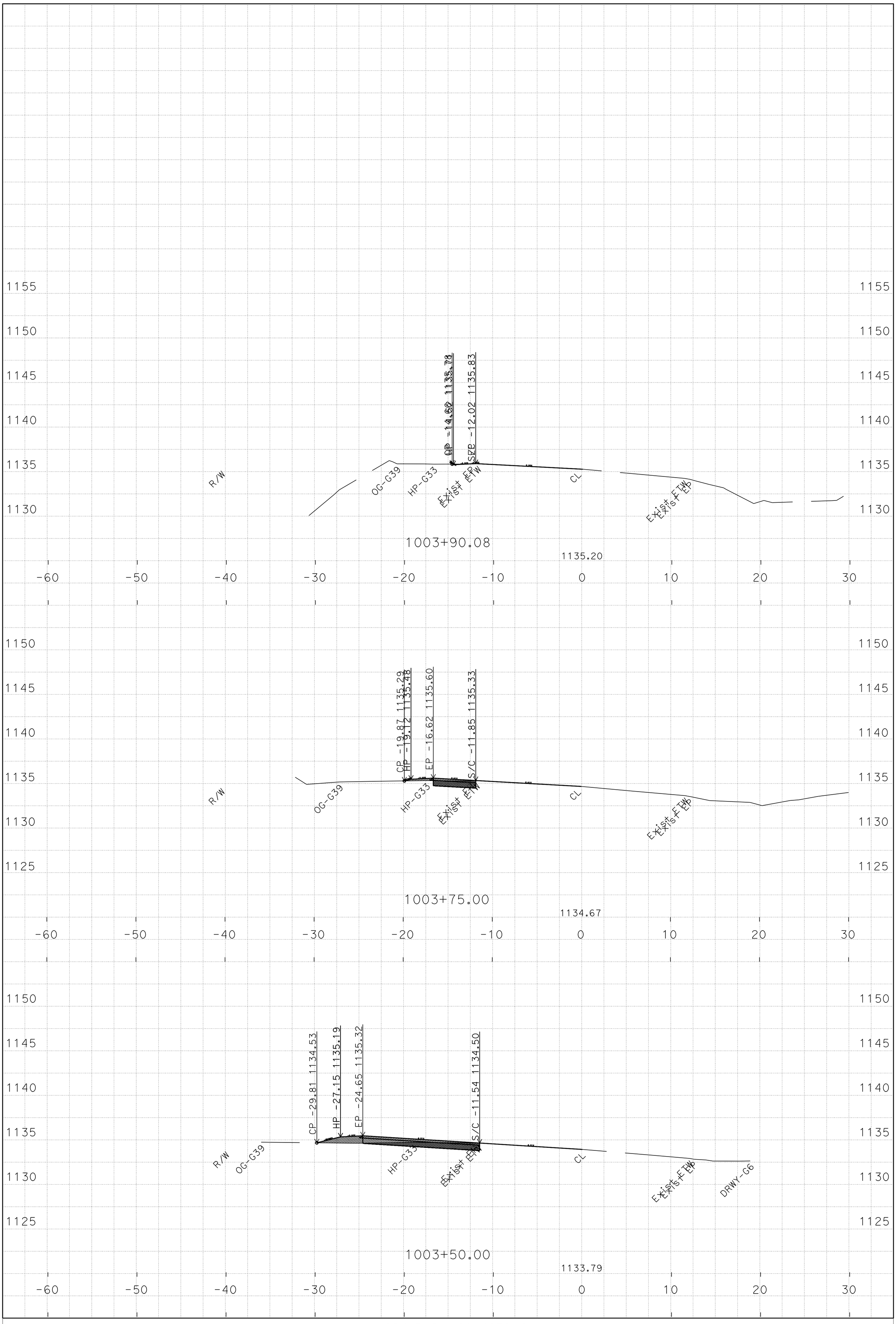

P:\PROJ\01\4939u\design\C3D\XSec_Qtys
T10-XSects_TEMP_X_C3D_DWG.dwg - 9-Oct-14 9:16 AM

PLOTTED DATE: 09/19/14

SCALE: 1"=5' Horiz.
1"=5' Vert.

PROJECT ID: 01 1400 0085

CONTRACT: 01-4939U4
DIST/CO/RTE/PM: 01/Mendocino/162/5.28/5.33
CREATED BY: s110194

"T10"
CROSS SECTIONS
PAGE 5 OF 5

FOR EARTHWORK DEVELOPMENT ONLY

All Dimensions are U.S. Survey Feet

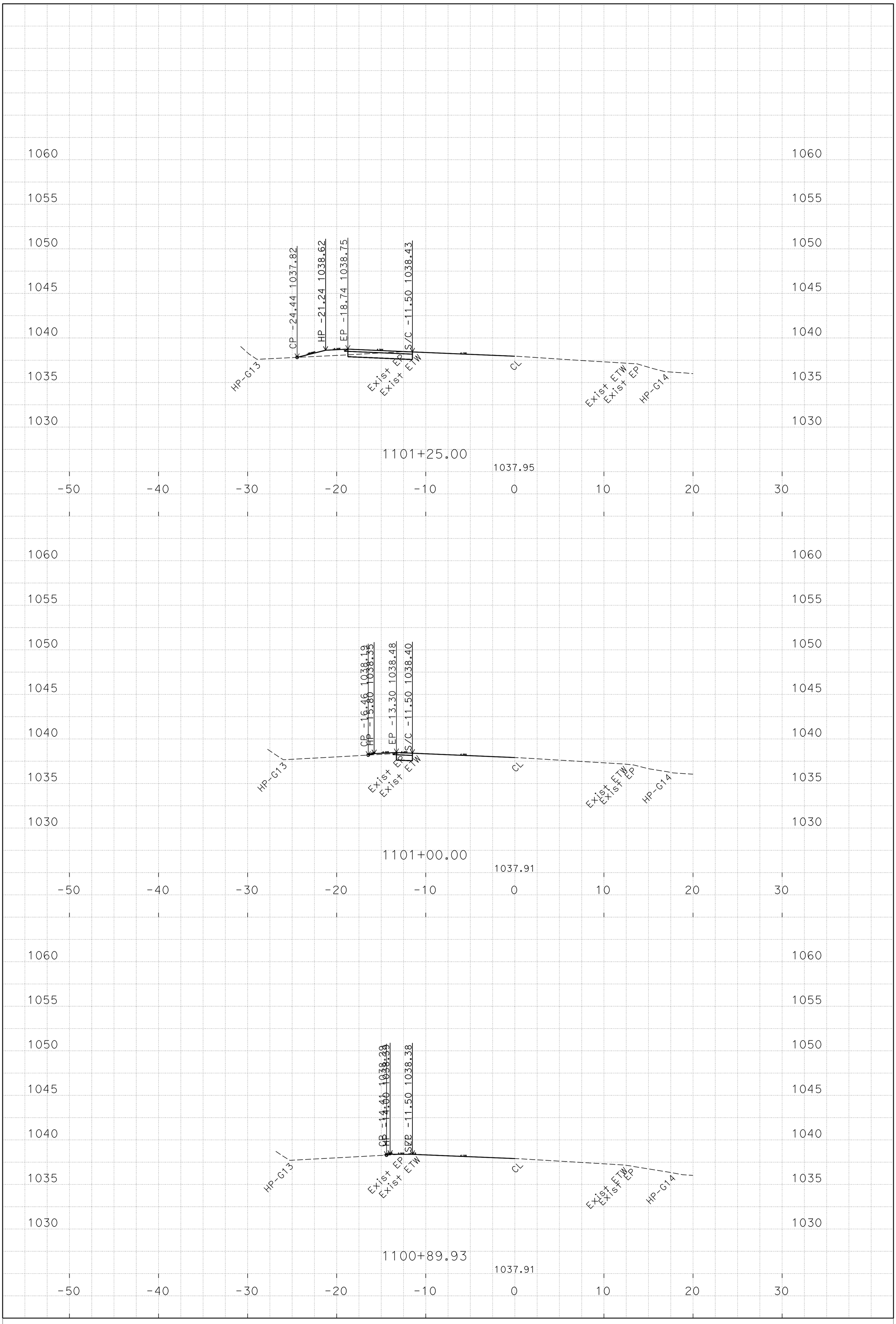

P:\PROJ\01\4939u\design\C3D\XSec_Qtys
T11-XSects_TEMP_X_C3D_DWG.dwg - 26-Sep-14 4:08 PM

PLOTTED DATE: 09/26/14

SCALE: 1"=5' Horiz.
1"=5' Vert.

PROJECT ID: 01 1400 0085

CONTRACT: 01-4939U4
DIST/CO/RTE/PM: 01/Mendocino/162/9.47/9.51
CREATED BY: s110194

"T11"
CROSS SECTIONS

FOR EARTHWORK DEVELOPMENT ONLY

All Dimensions are U.S. Survey Feet

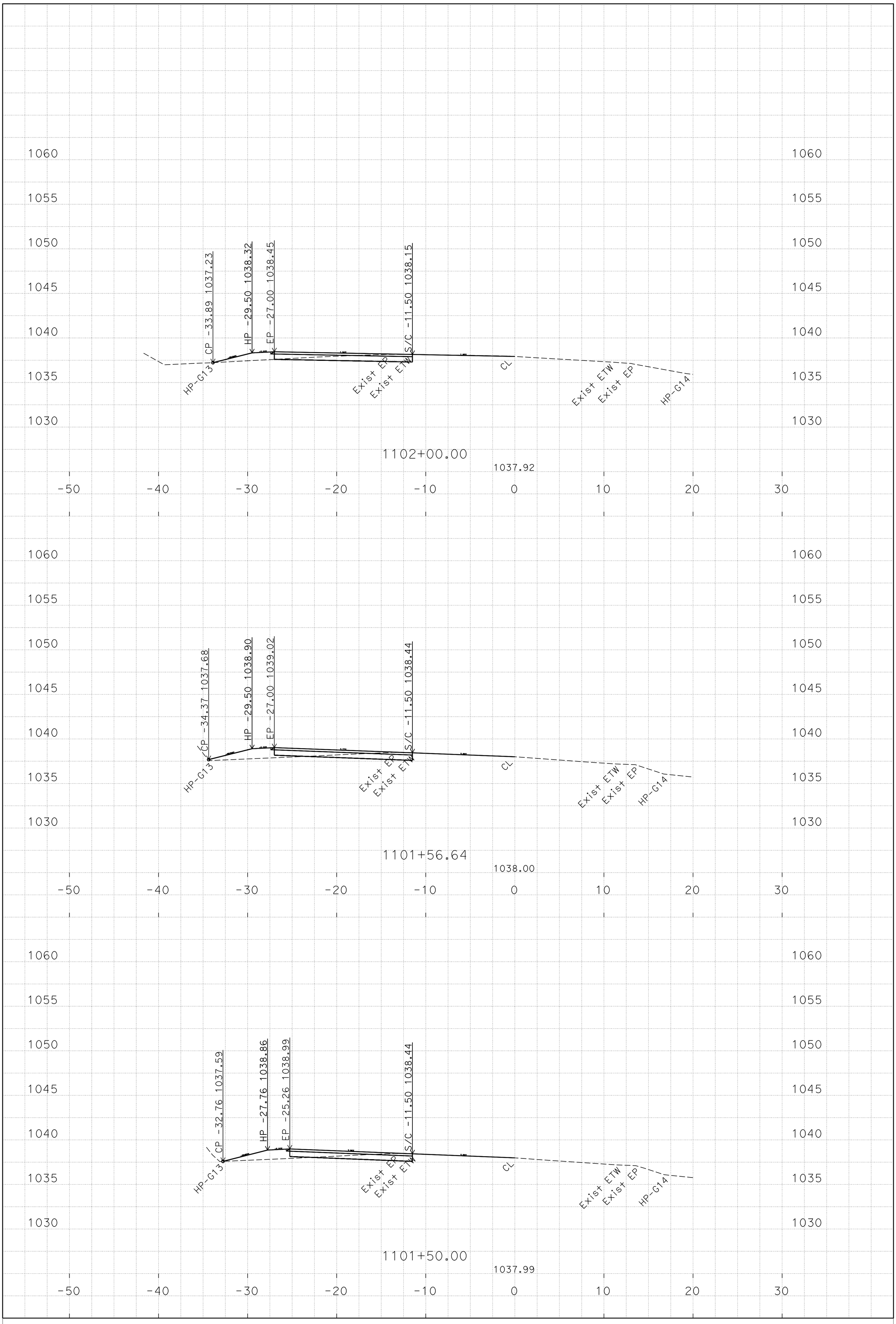

P:\PROJ\01\4939u\design\C3D\XSec_Qtys
T11-XSects_TEMP_X_C3D_DWG.dwg - 26-Sep-14 4:08 PM

PLOTTED DATE: 09/26/14

SCALE: 1"=5' Horiz.
1"=5' Vert.

PROJECT ID: 01 1400 0085

CONTRACT: 01-4939U4
DIST/CO/RTE/PM: 01/Mendocino/162/9.47/9.51
CREATED BY: s110194

"T11"
CROSS SECTIONS

FOR EARTHWORK DEVELOPMENT ONLY

All Dimensions are U.S. Survey Feet

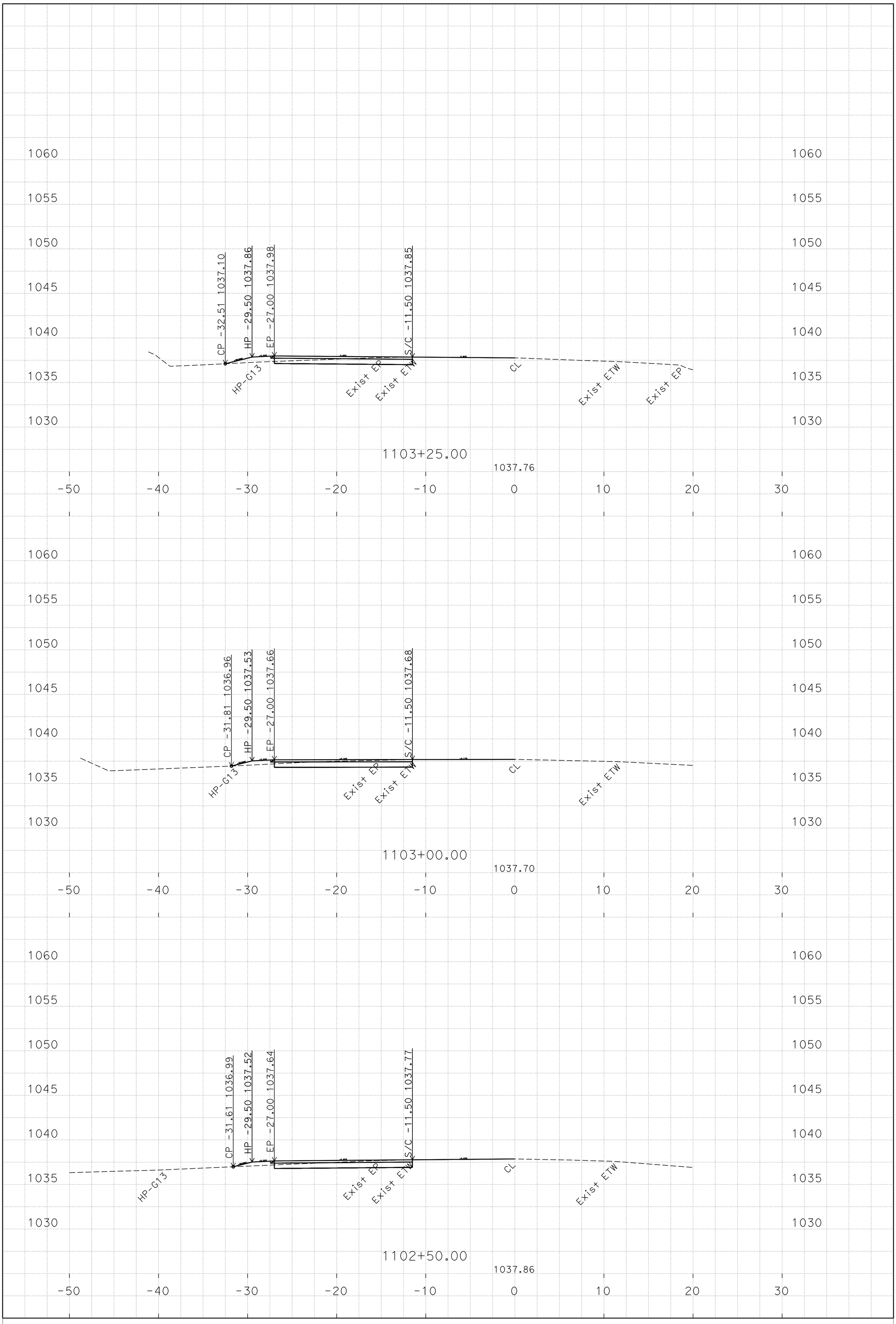

PLOTTED DATE: 09/26/14

SCALE: 1"=5' Horiz.
1"=5' Vert.

PROJECT ID: 01 1400 0085

CONTRACT: 01-4939U4
DIST/CO/RTE/PM: 01/Mendocino/162/9.47/9.51
CREATED BY: s110194

"T11"
CROSS SECTIONS

P:\PROJ\01\4939u\design\C3D\XSec_Qtys
T11-XSects_TEMP_X_C3D_DWG.dwg - 26-Sep-14 4:08 PM

FOR EARTHWORK DEVELOPMENT ONLY

All Dimensions are U.S. Survey Feet

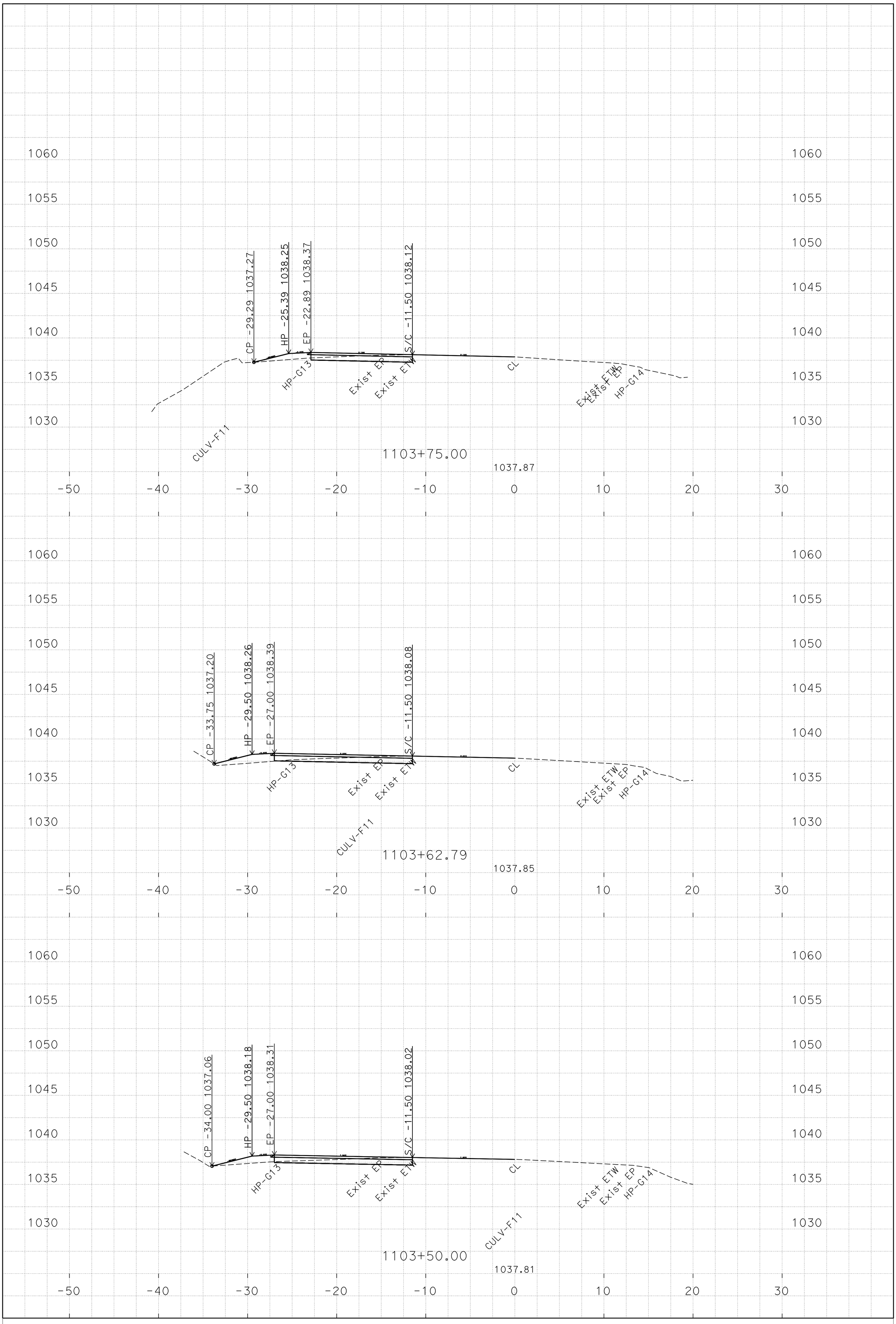

P:\PROJ\01\4939u\design\C3D\XSec_Qtys
T11-XSects_TEMP_X_C3D_DWG.dwg - 26-Sep-14 4:08 PM

PLOTTED DATE: 09/26/14

SCALE: 1"=5' Horiz.
1"=5' Vert.

PROJECT ID: 01 1400 0085

CONTRACT: 01-4939U4
DIST/CO/RTE/PM: 01/Mendocino/162/9.47/9.51
CREATED BY: s110194

"T11"
CROSS SECTIONS

FOR EARTHWORK DEVELOPMENT ONLY

All Dimensions are U.S. Survey Feet

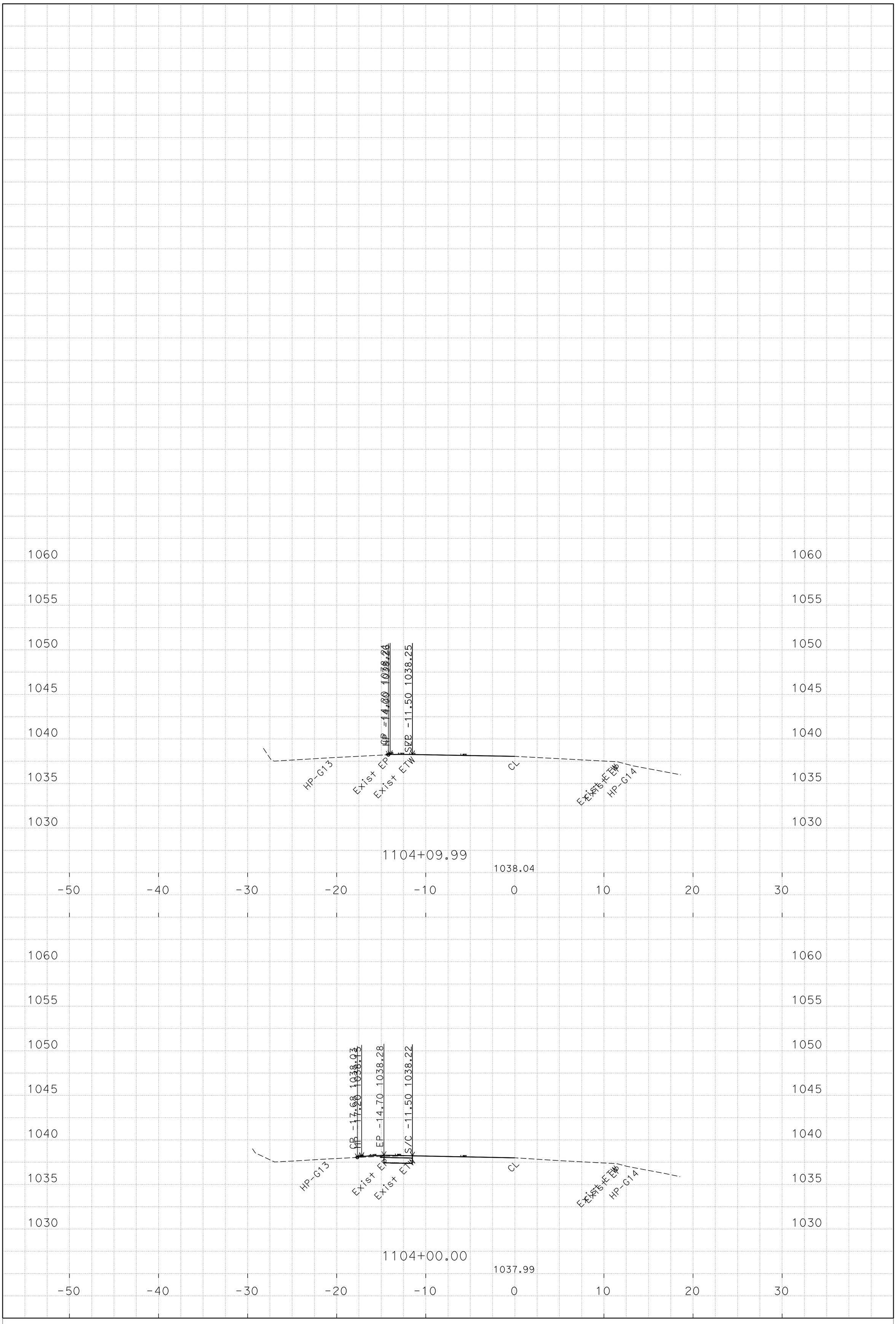

P:\PROJ\01\4939u\design\C3D\XSec_Qtys
T11-XSects_TEMP_X_C3D_DWG.dwg - 26-Sep-14 4:08 PM

PLOTTED DATE: 09/26/14

SCALE: 1"=5' Horiz.
1"=5' Vert.

PROJECT ID: 01 1400 0085

CONTRACT: 01-4939U4
DIST/CO/RTE/PM: 01/Mendocino/162/9.47/9.51
CREATED BY: s110194

"T11"
CROSS SECTIONS

FOR EARTHWORK DEVELOPMENT ONLY

All Dimensions are U.S. Survey Feet

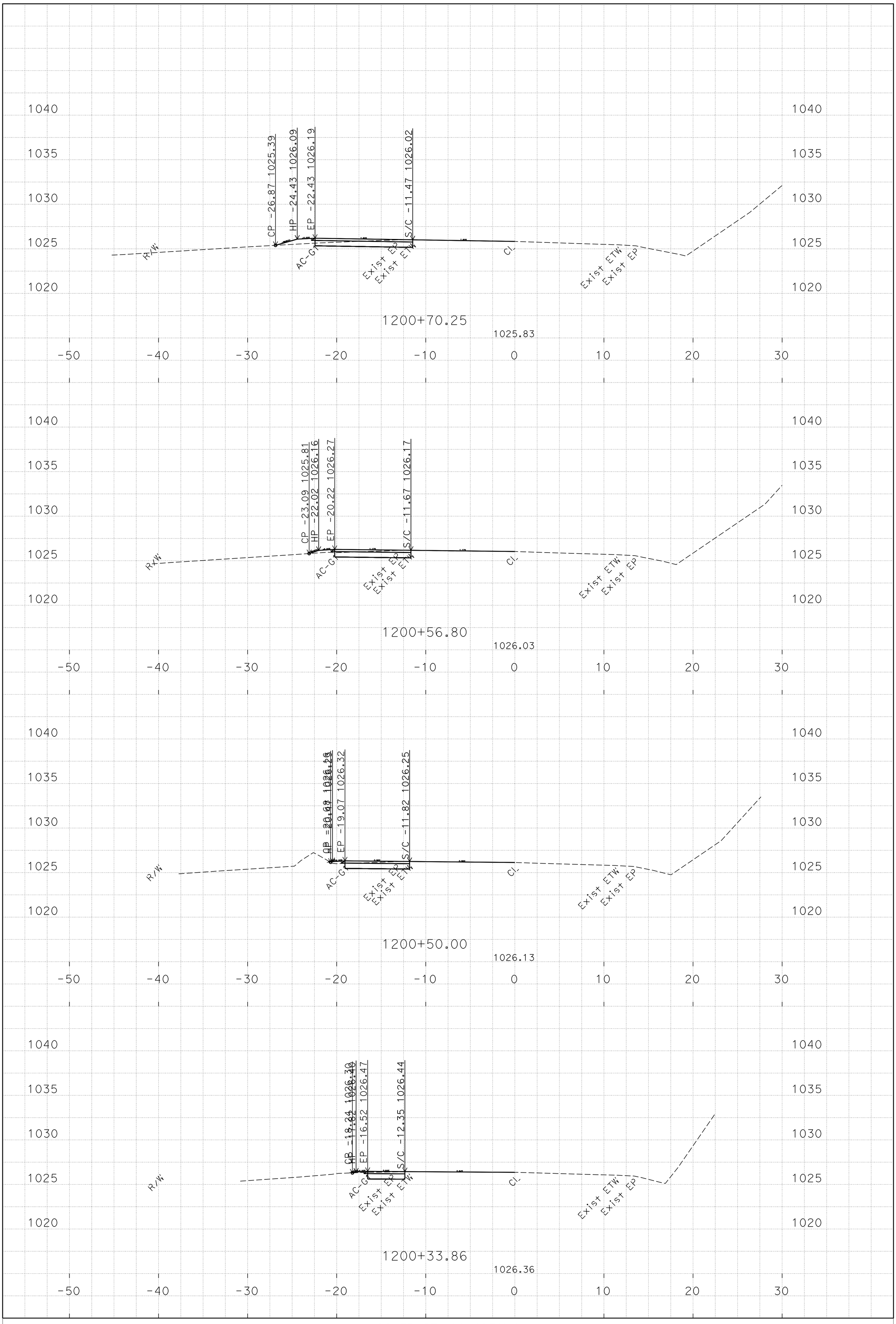

PLOTTED DATE: 12/16/14

SCALE: 1"=5' Horiz.
1"=5' Vert.

PROJECT ID: 01 1400 0085

CONTRACT: 01-4939U4
DIST/CO/RTE/PM: 01/Mendocino/162/10.00/10.04
CREATED BY: s110194

"T12"
CROSS SECTIONS
PAGE 1 OF 5

P:\PROJ\01\4939u\design\C3D\XSec_Qtys
T12-XSects2_TEMP_X_C3D_DWG.dwg - 15-Dec-14 3:37 PM

FOR EARTHWORK DEVELOPMENT ONLY

All Dimensions are U.S. Survey Feet

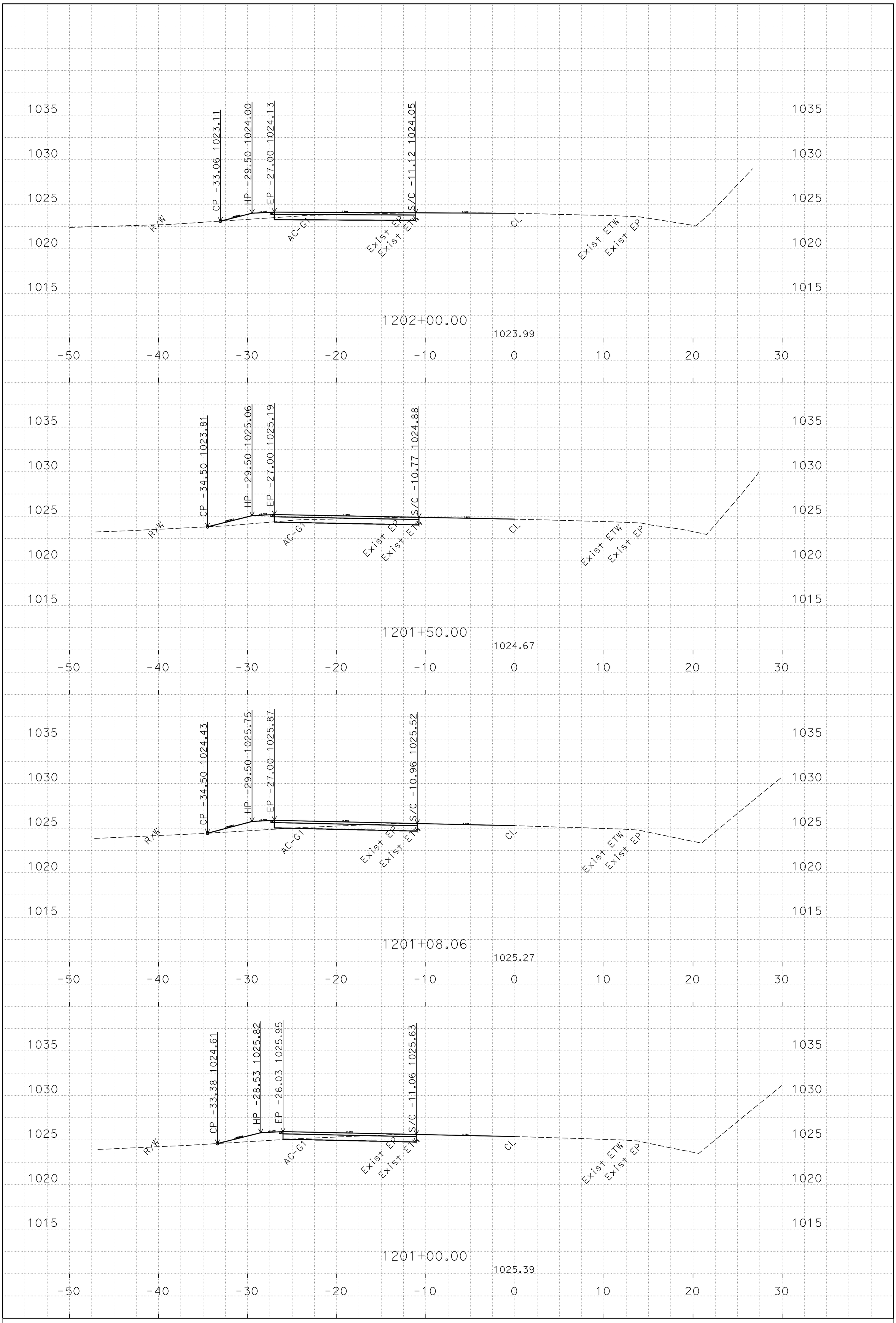

P:\PROJ\01\4939u\design\C3D\XSec_Qtys
T12-XSects2_TEMP_X_C3D_DWG.dwg - 15-Dec-14 3:37 PM

PLOTTED DATE: 12/16/14

SCALE: 1"=5' Horiz.
1"=5' Vert.

PROJECT ID: 01 1400 0085

CONTRACT: 01-4939U4
DIST/CO/RTE/PM: 01/Mendocino/162/10.00/10.04
CREATED BY: s110194

"T12"
CROSS SECTIONS

FOR EARTHWORK DEVELOPMENT ONLY

All Dimensions are U.S. Survey Feet

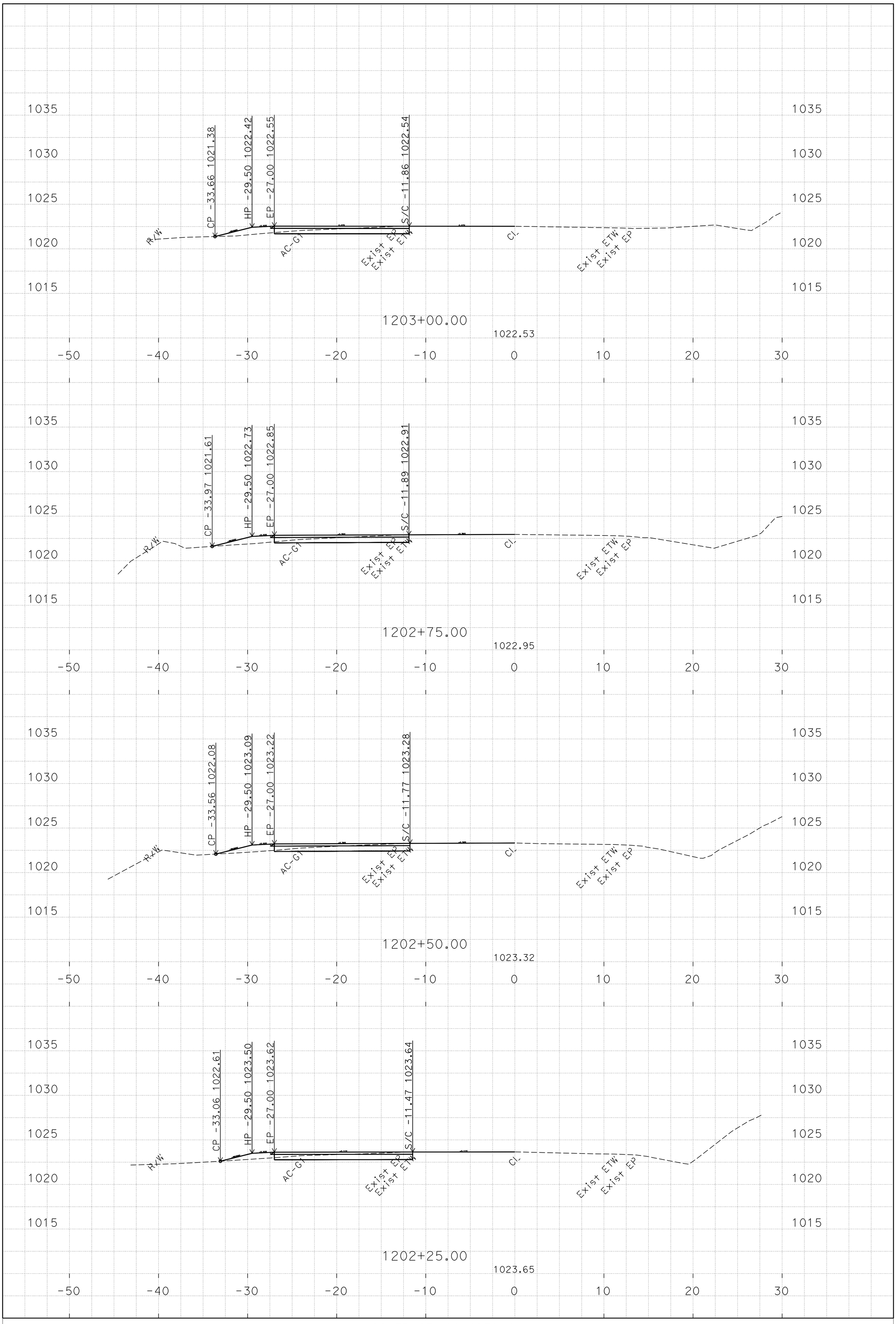

P:\PROJ\01\4939u\design\C3D\XSec_Qtys
T12-XSects2_TEMP_X_C3D_DWG.dwg - 15-Dec-14 3:37 PM

PLOTTED DATE: 12/16/14

SCALE: 1"=5' Horiz.
1"=5' Vert.

PROJECT ID: 01 1400 0085

CONTRACT: 01-4939U4
DIST/CO/RTE/PM: 01/Mendocino/162/10.00/10.04
CREATED BY: s110194

"T12"
CROSS SECTIONS
PAGE 3 OF 5

FOR EARTHWORK DEVELOPMENT ONLY

All Dimensions are U.S. Survey Feet

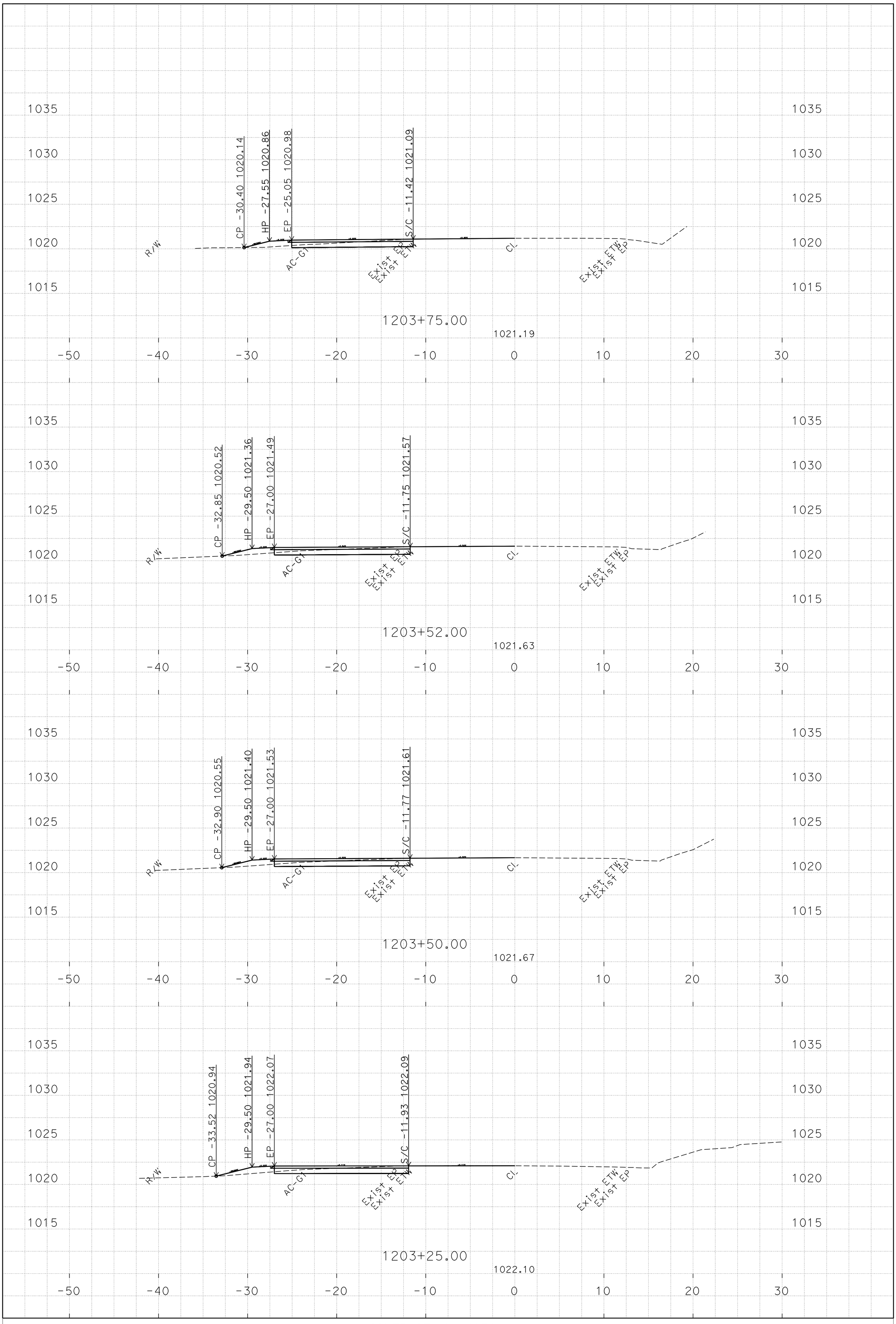

P:\PROJ\01\4939u\design\C3D\XSec_Qtys
T12-XSects2_TEMP_X_C3D_DWG.dwg - 15-Dec-14 3:37 PM

PLOTTED DATE: 12/16/14

SCALE: 1"=5' Horiz.
1"=5' Vert.

PROJECT ID: 01 1400 0085

CONTRACT: 01-4939U4
DIST/CO/RTE/PM: 01/Mendocino/162/10.00/10.04
CREATED BY: s110194

"T12"
CROSS SECTIONS
PAGE 4 OF 5

FOR EARTHWORK DEVELOPMENT ONLY

All Dimensions are U.S. Survey Feet

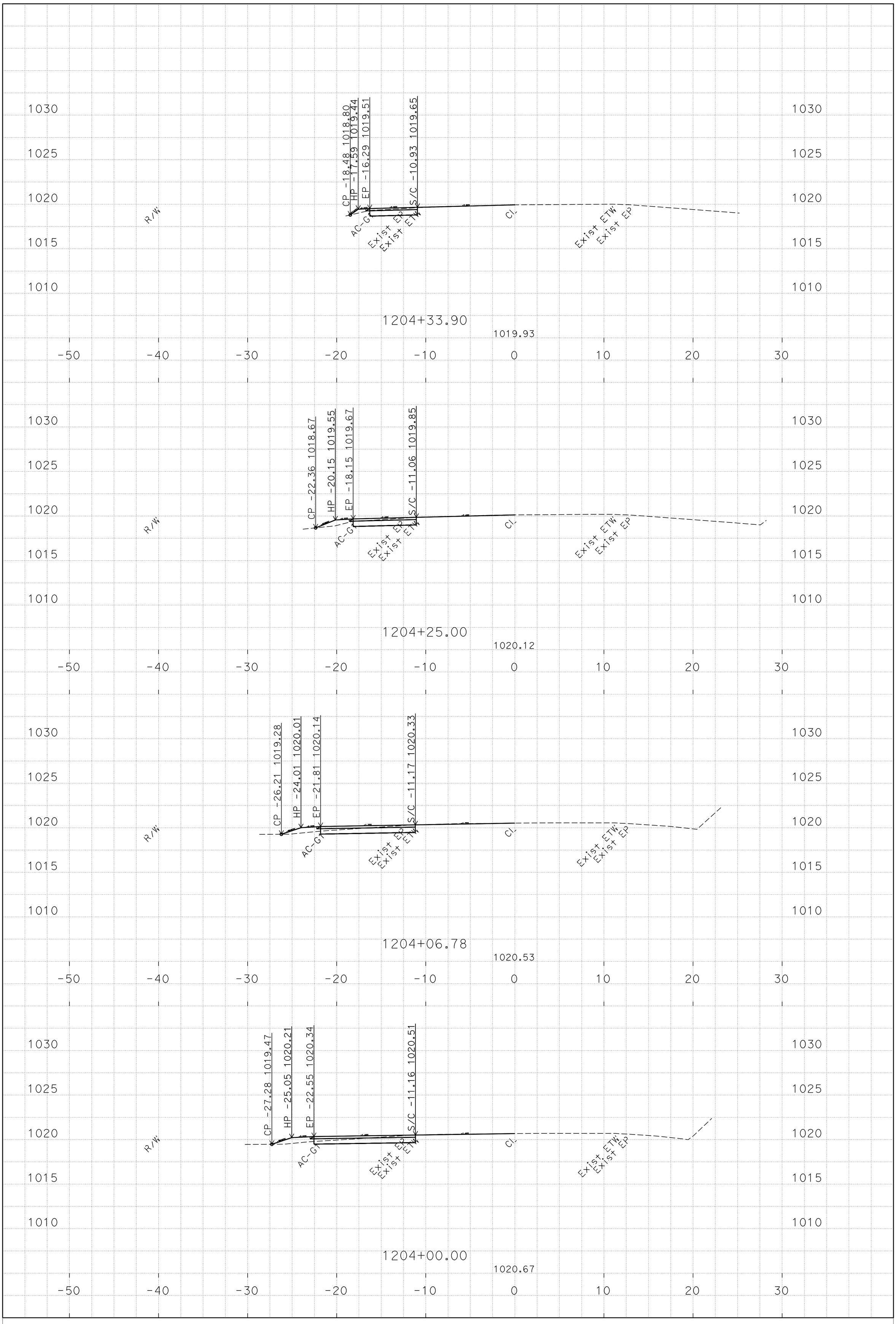

P:\PROJ\01\4939u\design\C3D\XSec_Qtys
T12-XSects2_TEMP_X_C3D_DWG.dwg - 15-Dec-14 3:37 PM

PLOTTED DATE: 12/16/14

SCALE: 1"=5' Horiz.
1"=5' Vert.

PROJECT ID: 01 1400 0085

CONTRACT: 01-4939U4
DIST/CO/RTE/PM: 01/Mendocino/162/10.00/10.04
CREATED BY: s110194

"T12"
CROSS SECTIONS
PAGE 5 OF 5

FOR EARTHWORK DEVELOPMENT ONLY

All Dimensions are U.S. Survey Feet

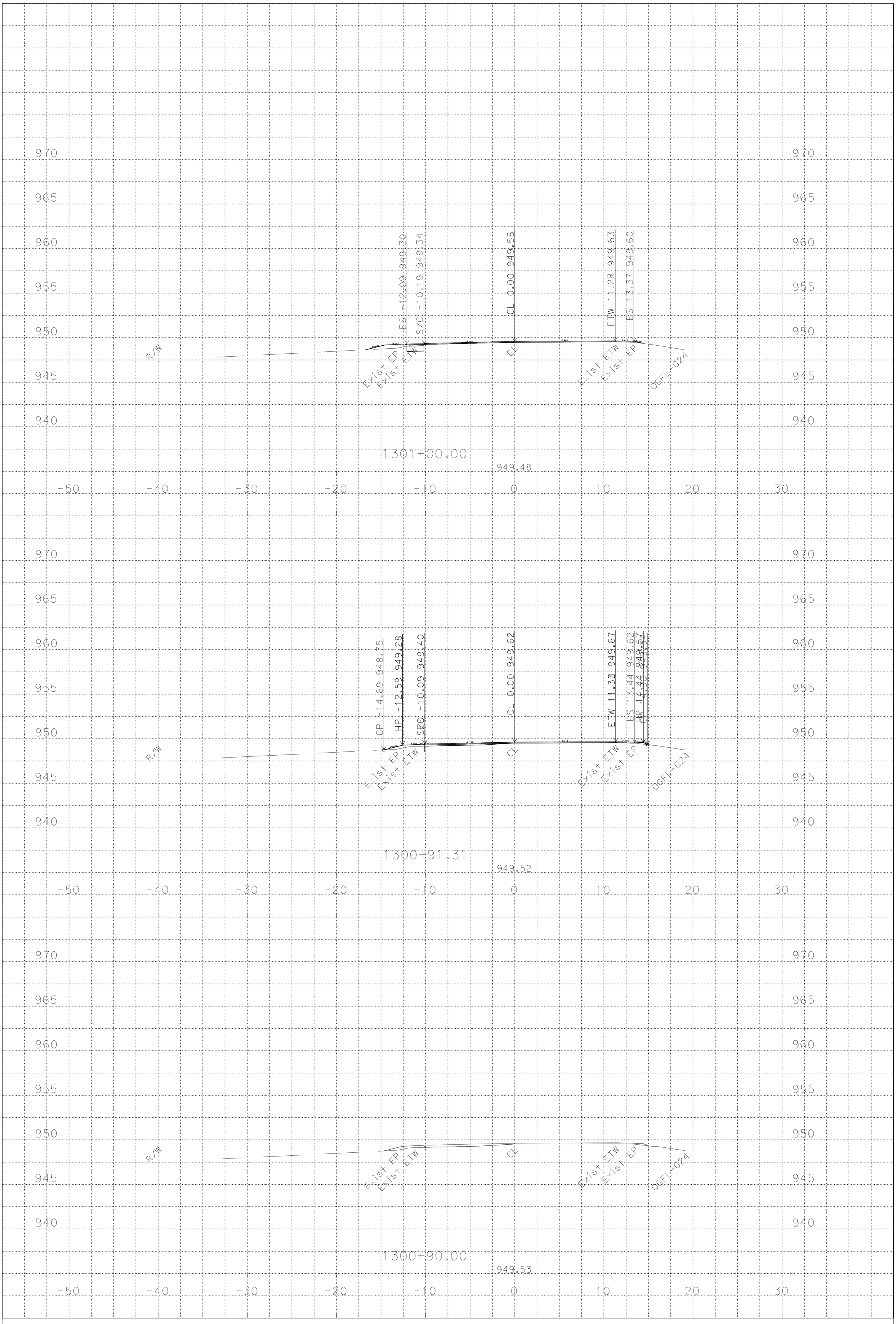

PLOTTED DATE: 11-FEB-2015

SCALE: 1"=5' Horiz.
1"=5' Vert.

PROJECT ID: 01 1400 0085

CONTRACT: 01-4939U4
DIST/CO/RTE/PM: 01/MEN/162/15.02-15.07
CREATED BY: s132113

T13
CROSS SECTIONS
1 OF 6

P:\PROJ\01\4939u\design\C3D\XSec_Qtys
T13_XSect2_TEMP_X_C3D_DWG.dwg - 22-Oct-14 5:25 PM

FOR EARTHWORK DEVELOPMENT ONLY

All Dimensions are U.S. Survey Feet

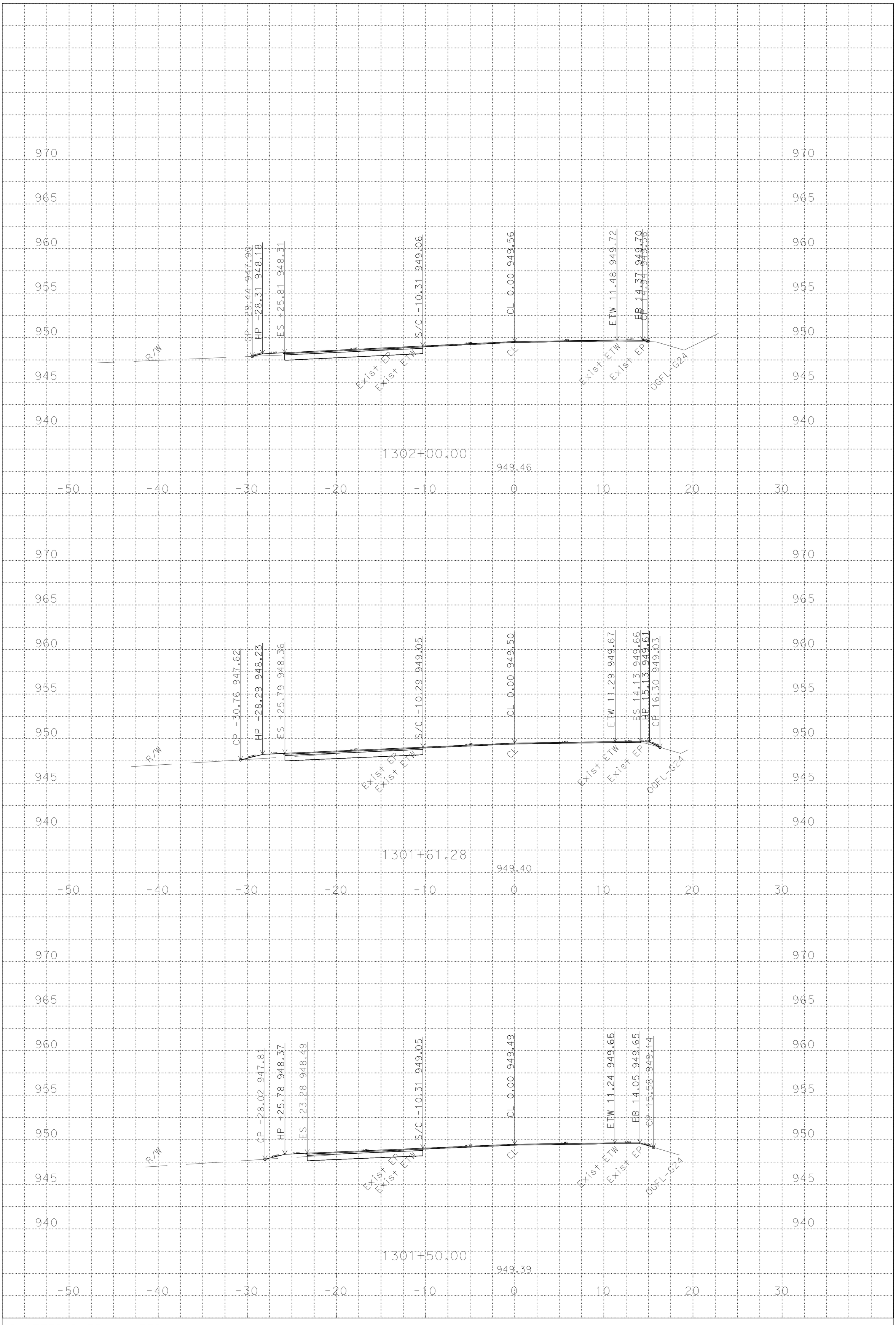

PLOTTED DATE: 11-FEB-2015

SCALE: 1"=5' Horiz.
1"=5' Vert.

PROJECT ID: 01 1400 0085

CONTRACT: 01-4939U4
DIST/CO/RTE/PM: 01/MEN/162/15.02-15.07
CREATED BY: s132113

T13
CROSS SECTIONS
2 OF 6

P:\PROJ\01\4939u\design\C3D\XSec_Qtys
T13_XSect2_TEMP_X_C3D_DWG.dwg - 22-Oct-14 5:25 PM

FOR EARTHWORK DEVELOPMENT ONLY

All Dimensions are U.S. Survey Feet

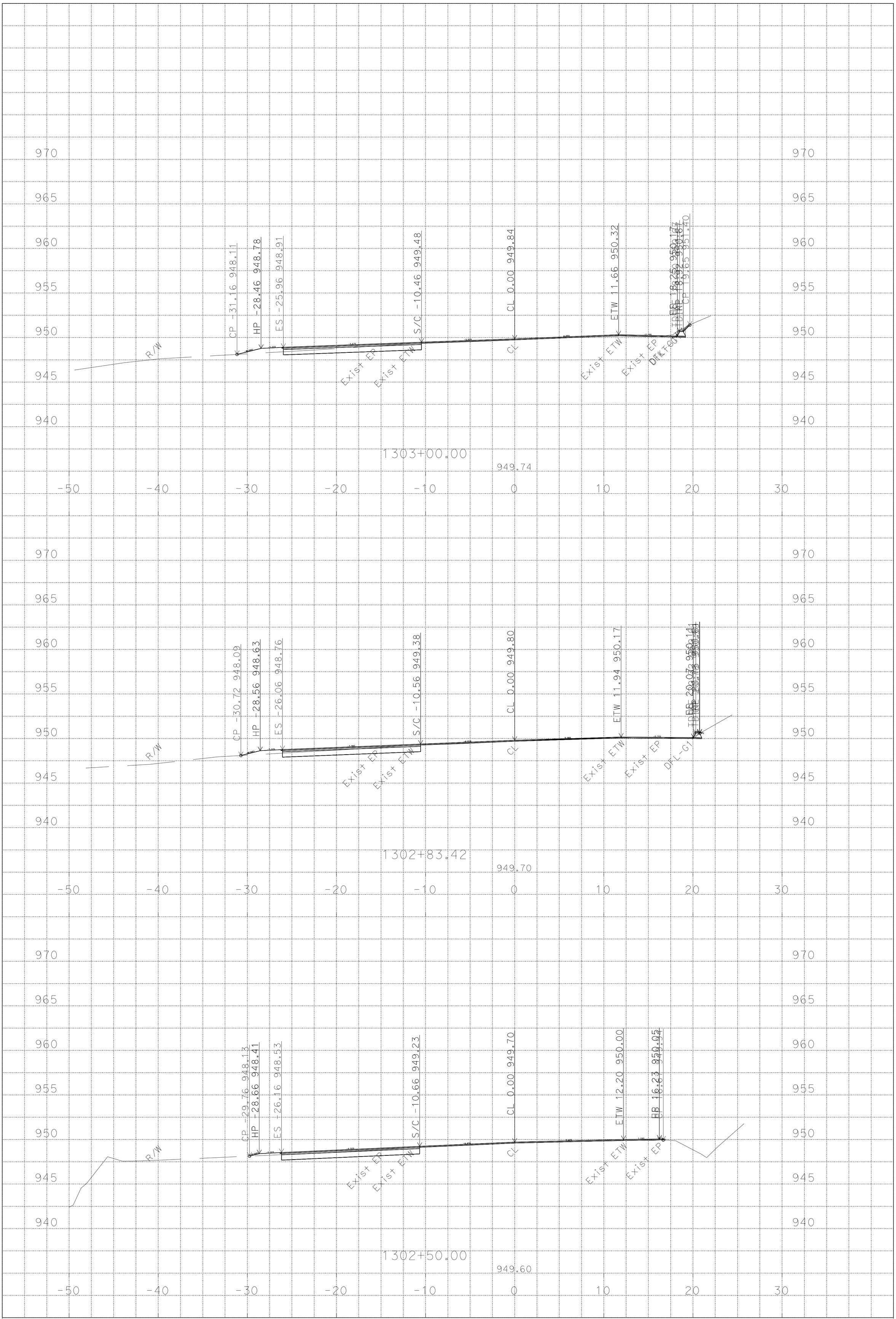

PLOTTED DATE: 11-FEB-2015

SCALE: 1"=5' Horiz.
1"=5' Vert.

PROJECT ID: 01 1400 0085

CONTRACT: 01-4939U4
DIST/CO/RTE/PM: 01/MEN/162/15.02-15.07
CREATED BY: s132113

T13
CROSS SECTIONS
3 OF 6

P:\PROJ\01\4939u\design\C3D\XSec_Qtys
T13_XSect2_TEMP_X_C3D_DWG.dwg - 22-Oct-14 5:25 PM

FOR EARTHWORK DEVELOPMENT ONLY

All Dimensions are U.S. Survey Feet

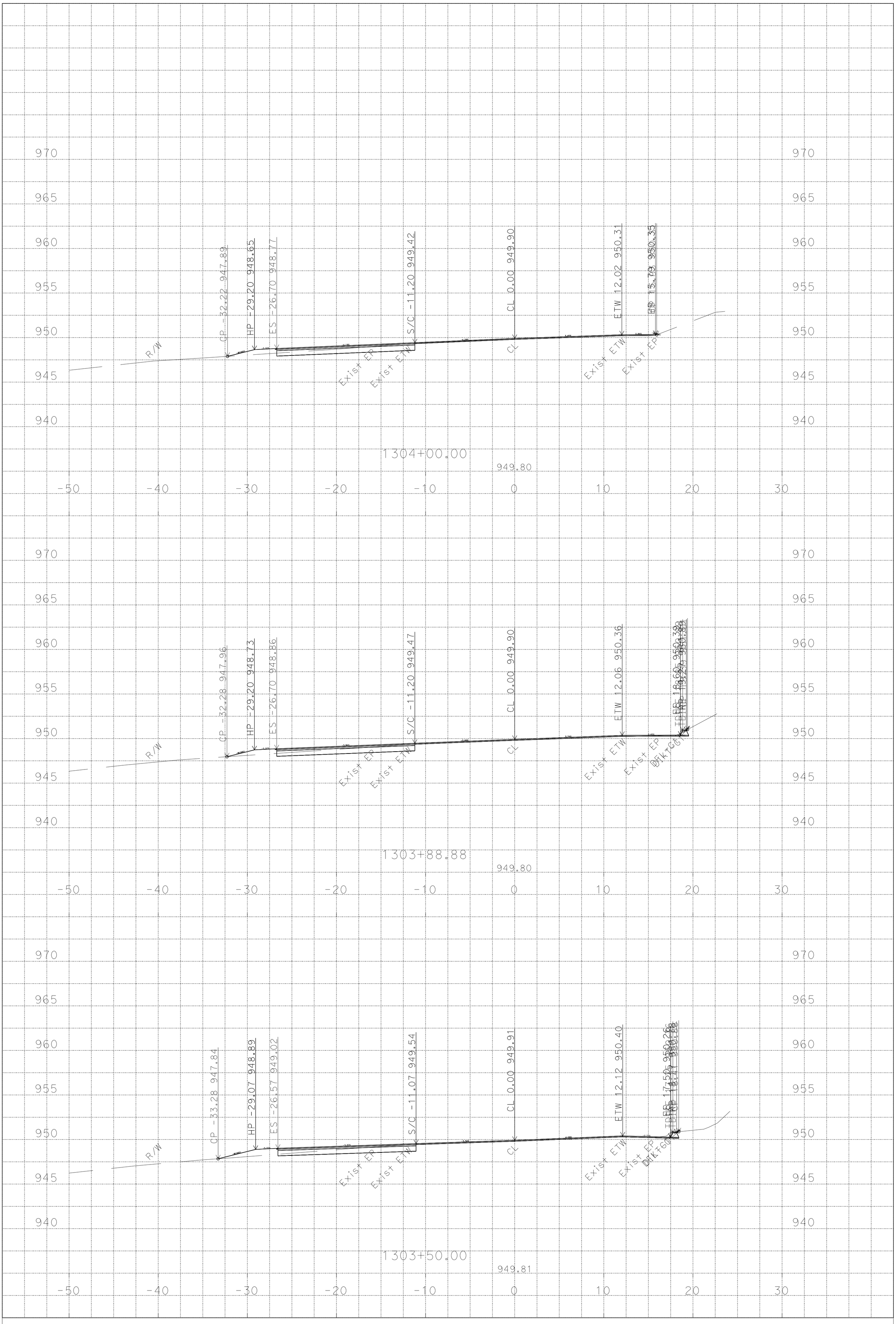

P:\PROJ\01\4939u\design\C3D\XSec_Qtys
T13_XSect2_TEMP_X_C3D_DWG.dwg - 22-Oct-14 5:25 PM

PLOTTED DATE: 11-FEB-2015

SCALE: 1"=5' Horiz.
1"=5' Vert.

PROJECT ID: 01 1400 0085

CONTRACT: 01-4939U4
DIST/CO/RTE/PM: 01/MEN/162/15.02-15.07
CREATED BY: s132113

T13
CROSS SECTIONS
4 OF 6

FOR EARTHWORK DEVELOPMENT ONLY

All Dimensions are U.S. Survey Feet



PLOTTED DATE: 11-FEB-2015

SCALE: 1"=5' Horiz.
1"=5' Vert.

PROJECT ID: 01 1400 0085

CONTRACT: 01-4939U4
DIST/CO/RTE/PM: 01/MEN/162/15.02-15.07
CREATED BY: s132113

T13
CROSS SECTIONS
5 OF 6

P:\PROJ\01\4939u\design\C3D\XSec_Qtys
T13_XSect2_TEMP_X_C3D_DWG.dwg - 22-Oct-14 5:25 PM

FOR EARTHWORK DEVELOPMENT ONLY

All Dimensions are U.S. Survey Feet

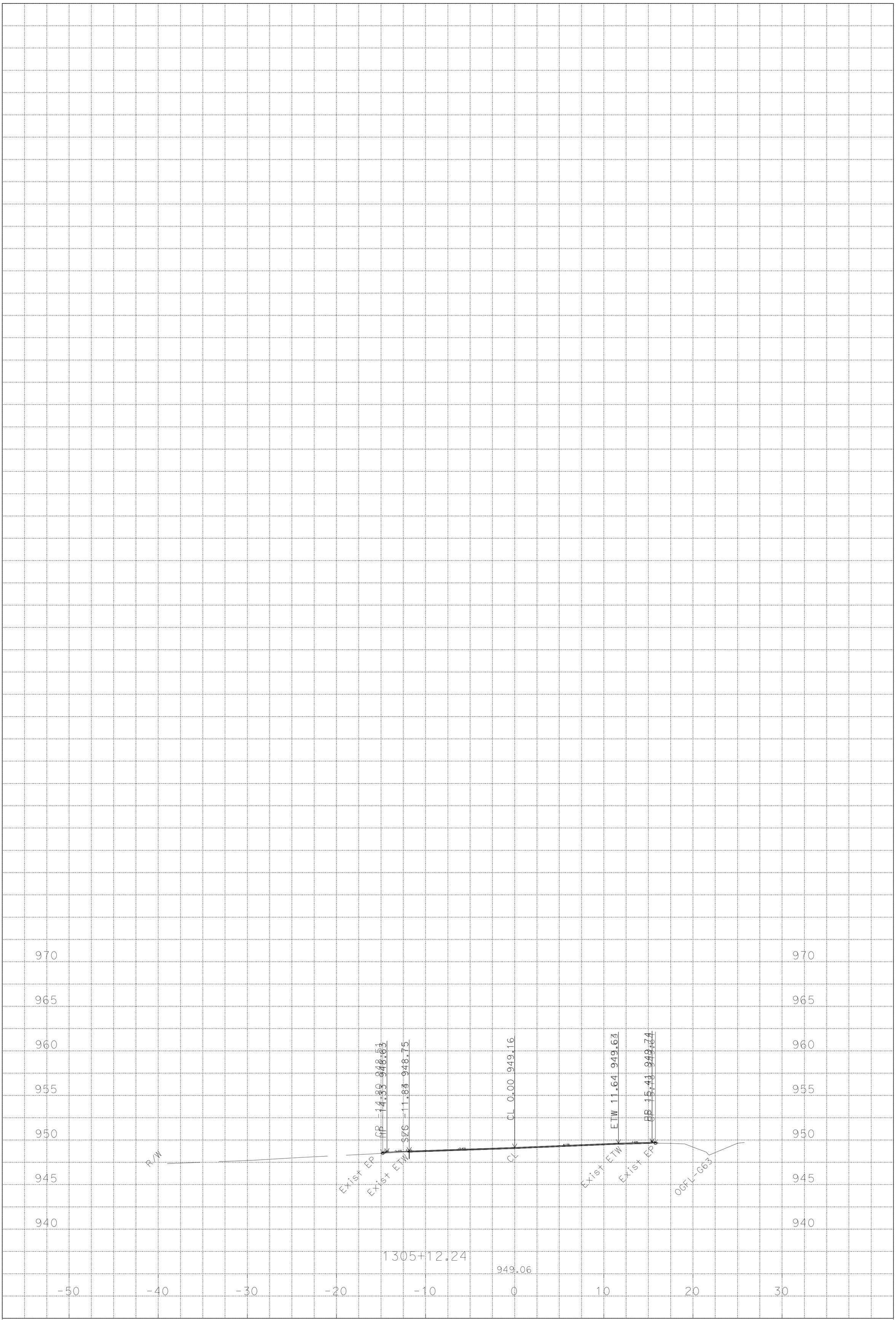

PLOTTED DATE: 11-FEB-2015

SCALE: 1"=5' Horiz.
1"=5' Vert.

PROJECT ID: 01 1400 0085

CONTRACT: 01-4939U4
DIST/CO/RTE/PM: 01/MEN/162/15.02-15.07
CREATED BY: s132113

T13
CROSS SECTIONS
6 OF 6

P:\PROJ\01\4939u\design\C3D\XSec_Qtys
T13_XSect2_TEMP_X_C3D_DWG.dwg - 22-Oct-14 5:25 PM

FOR EARTHWORK DEVELOPMENT ONLY

All Dimensions are U.S. Survey Feet

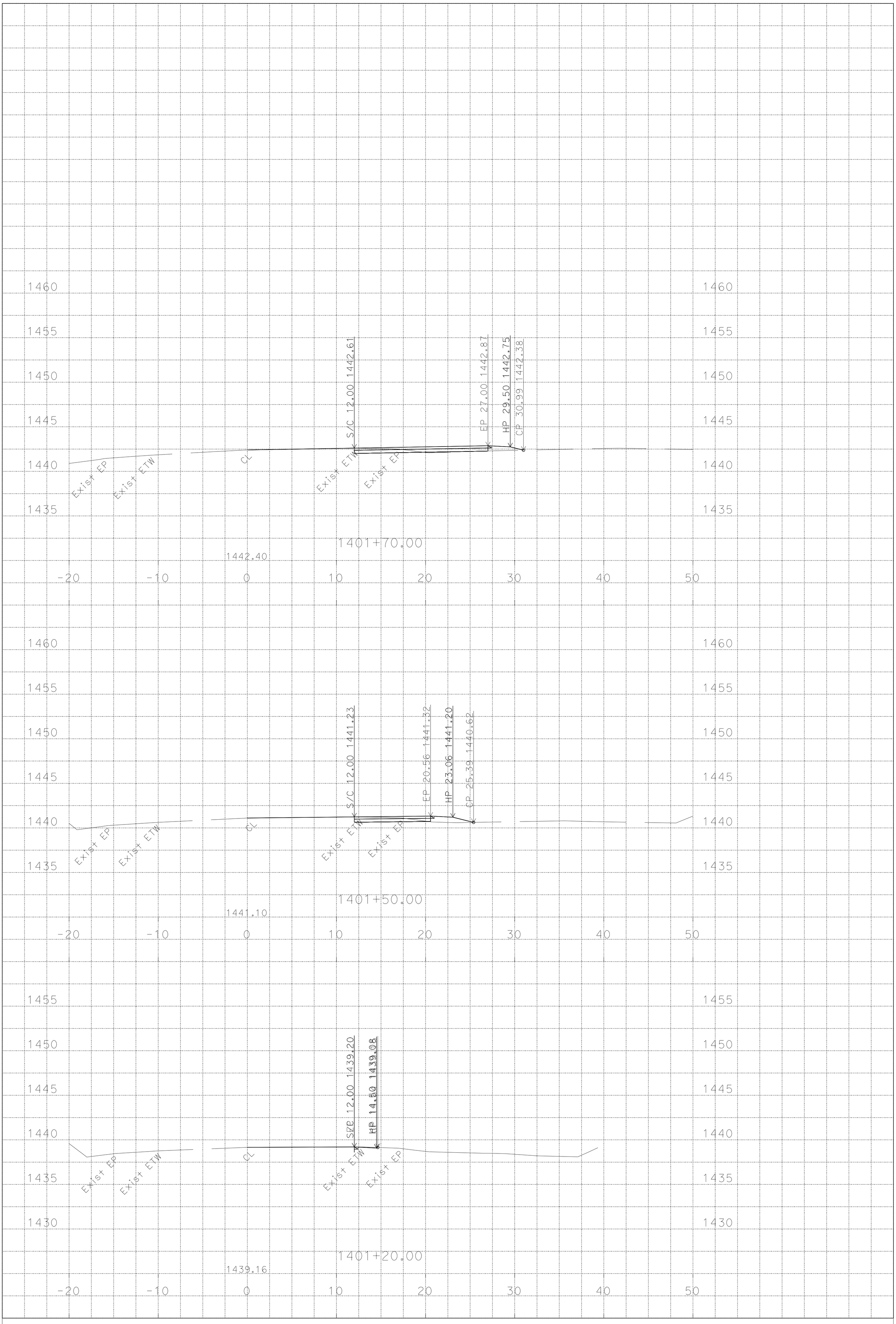

P:\PROJ\01\4939u\design\C3D\XSec_Qtys
T14-XSects_TEMP_X_C3D_DWG.dwg - 17-Oct-14 2:33 PM

PLOTTED DATE: 11-FEB-2015

SCALE: 1"=5' Horiz.
1"=5' Vert.

PROJECT ID: 01 1400 0085

CONTRACT: 01-4939U4
DIST/CO/RTE/PM: 01/Men/162/17.84/17.90
CREATED BY: s119316

T14
CROSS SECTIONS
1 OF 6

FOR EARTHWORK DEVELOPMENT ONLY

All Dimensions are U.S. Survey Feet

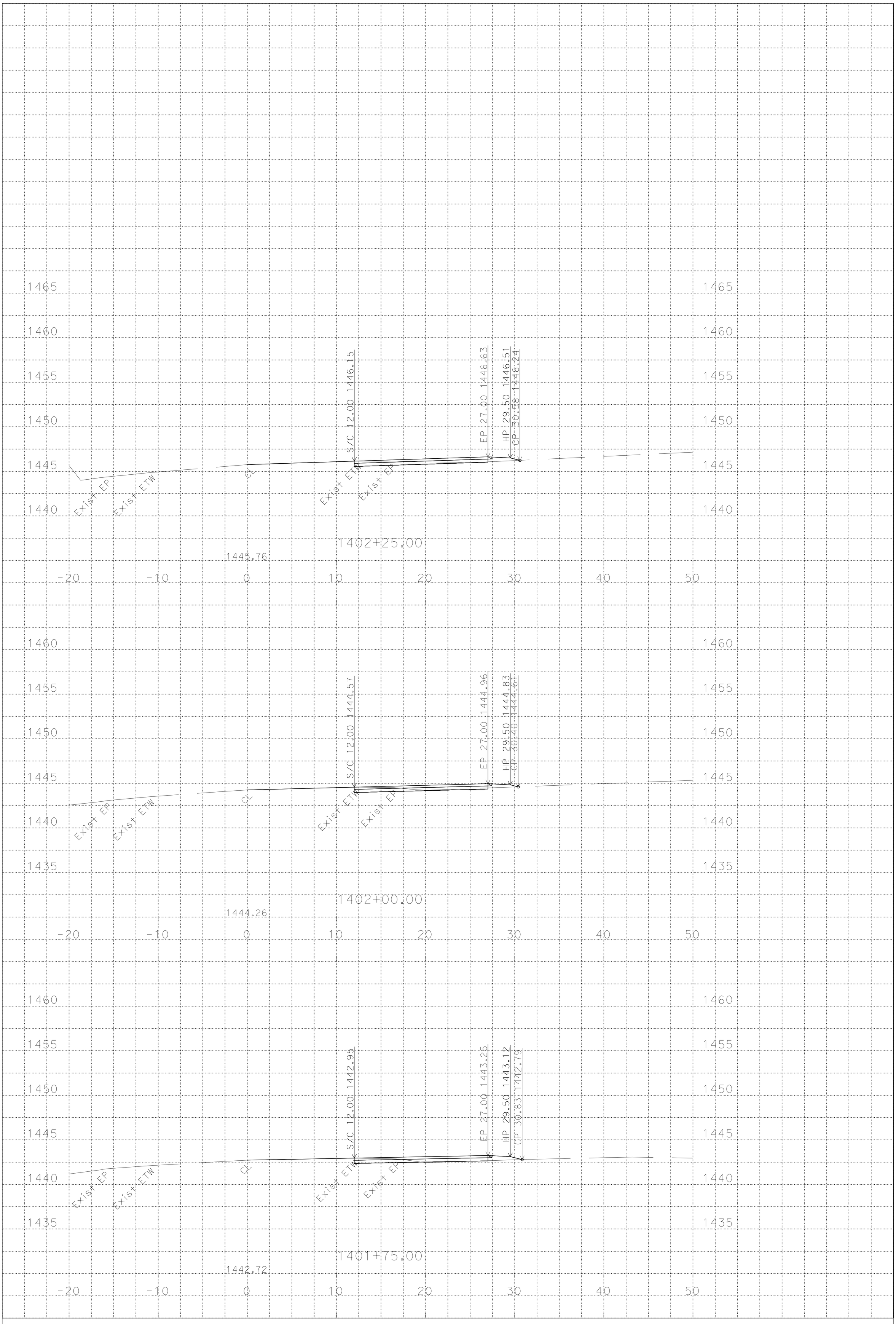

P:\PROJ\01\4939u\design\C3D\XSec_Qtys
T14-XSects_TEMP_X_C3D_DWG.dwg - 17-Oct-14 2:33 PM

PLOTTED DATE: 11-FEB-2015

SCALE: 1"=5' Horiz.
1"=5' Vert.

PROJECT ID: 01 1400 0085

CONTRACT: 01-4939U4
DIST/CO/RTE/PM: 01/Men/162/17.84/17.90
CREATED BY: s119316

T14
CROSS SECTIONS
2 OF 6

FOR EARTHWORK DEVELOPMENT ONLY

All Dimensions are U.S. Survey Feet

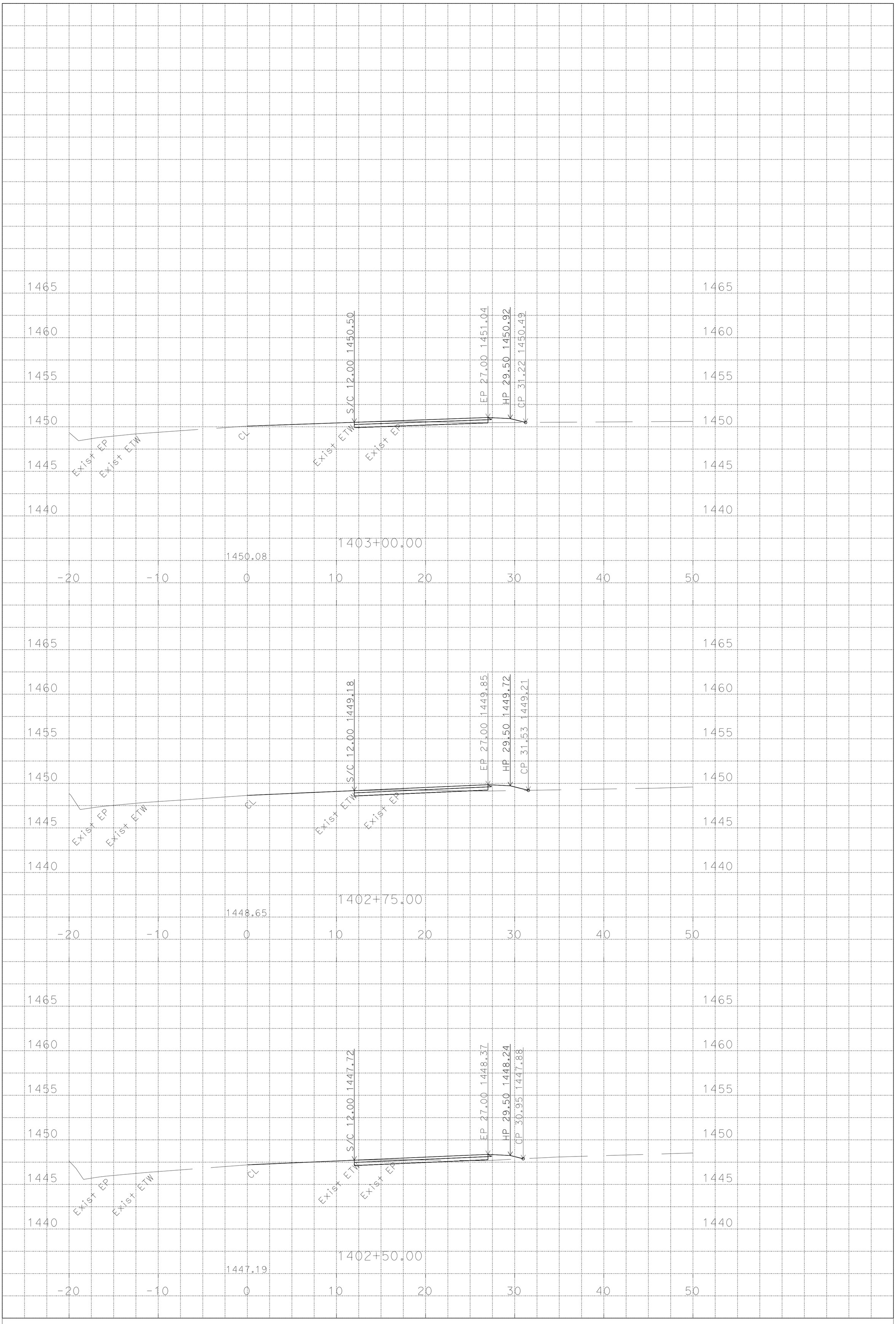

P:\PROJ\01\4939u\design\C3D\XSec_Qtys
T14-XSects_TEMP_X_C3D_DWG.dwg - 17-Oct-14 2:33 PM

PLOTTED DATE: 11-FEB-2015

SCALE: 1"=5' Horiz.
1"=5' Vert.

PROJECT ID: 01 1400 0085

CONTRACT: 01-4939U4
DIST/CO/RTE/PM: 01/Men/162/17.84/17.90
CREATED BY: s119316

T14
CROSS SECTIONS
3 OF 6

FOR EARTHWORK DEVELOPMENT ONLY

All Dimensions are U.S. Survey Feet

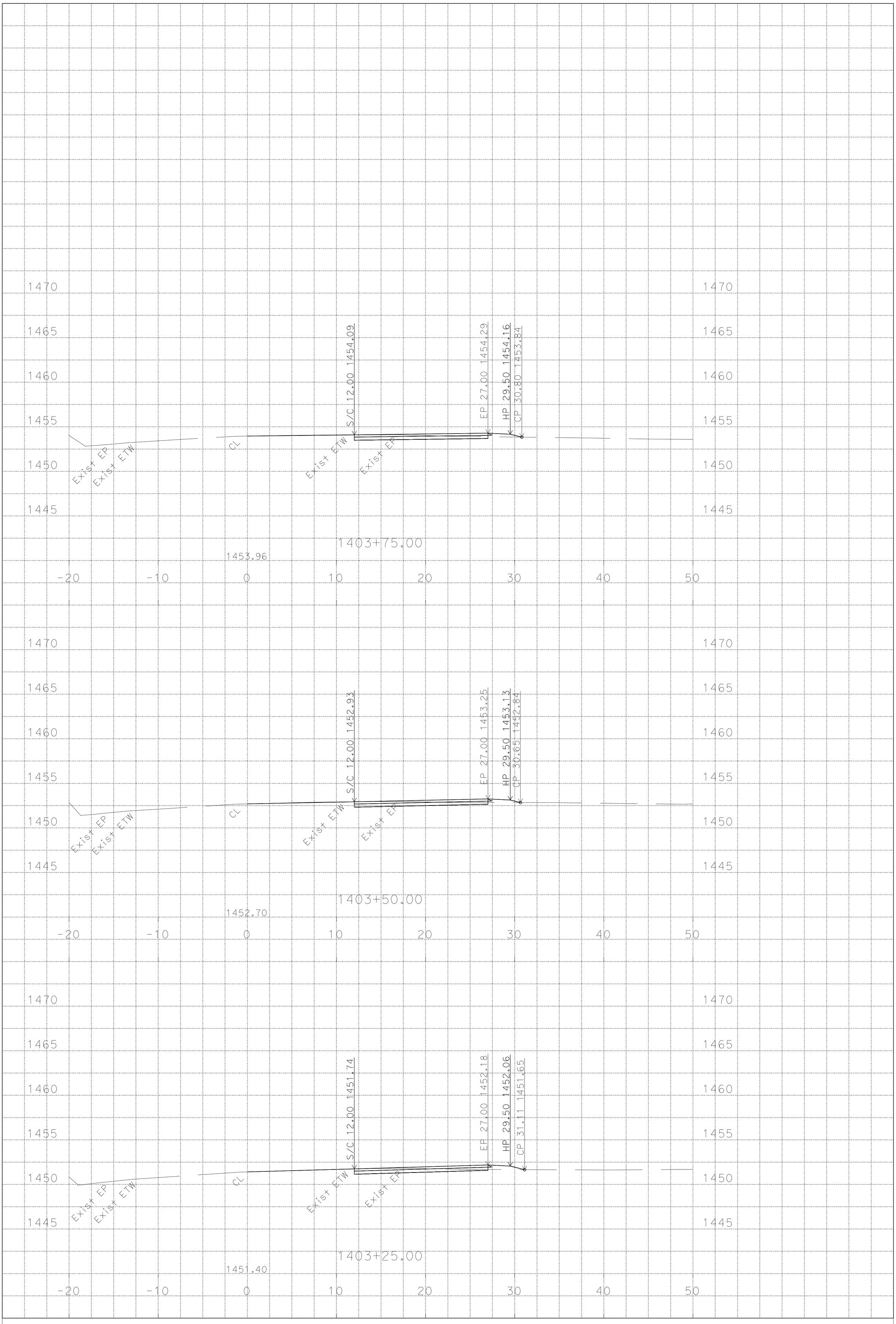

P:\PROJ\01\4939u\design\C3D\XSec_Qtys
T14-XSects_TEMP_X_C3D_DWG.dwg - 17-Oct-14 2:33 PM

PLOTTED DATE: 11-FEB-2015

SCALE: 1"=5' Horiz.
1"=5' Vert.

PROJECT ID: 01 1400 0085

CONTRACT: 01-4939U4
DIST/CO/RTE/PM: 01/Men/162/17.84/17.90
CREATED BY: s119316

T14
CROSS SECTIONS
4 OF 6

FOR EARTHWORK DEVELOPMENT ONLY

All Dimensions are U.S. Survey Feet



P:\PROJ\01\4939u\design\C3D\XSec_Qtys
T14-XSects_TEMP_X_C3D_DWG.dwg - 17-Oct-14 2:33 PM

PLOTTED DATE: 11-FEB-2015

SCALE: 1"=5' Horiz.
1"=5' Vert.

PROJECT ID: 01 1400 0085

CONTRACT: 01-4939U4
DIST/CO/RTE/PM: 01/Men/162/17.84/17.90
CREATED BY: s119316

T14
CROSS SECTIONS
5 OF 6

FOR EARTHWORK DEVELOPMENT ONLY

All Dimensions are U.S. Survey Feet

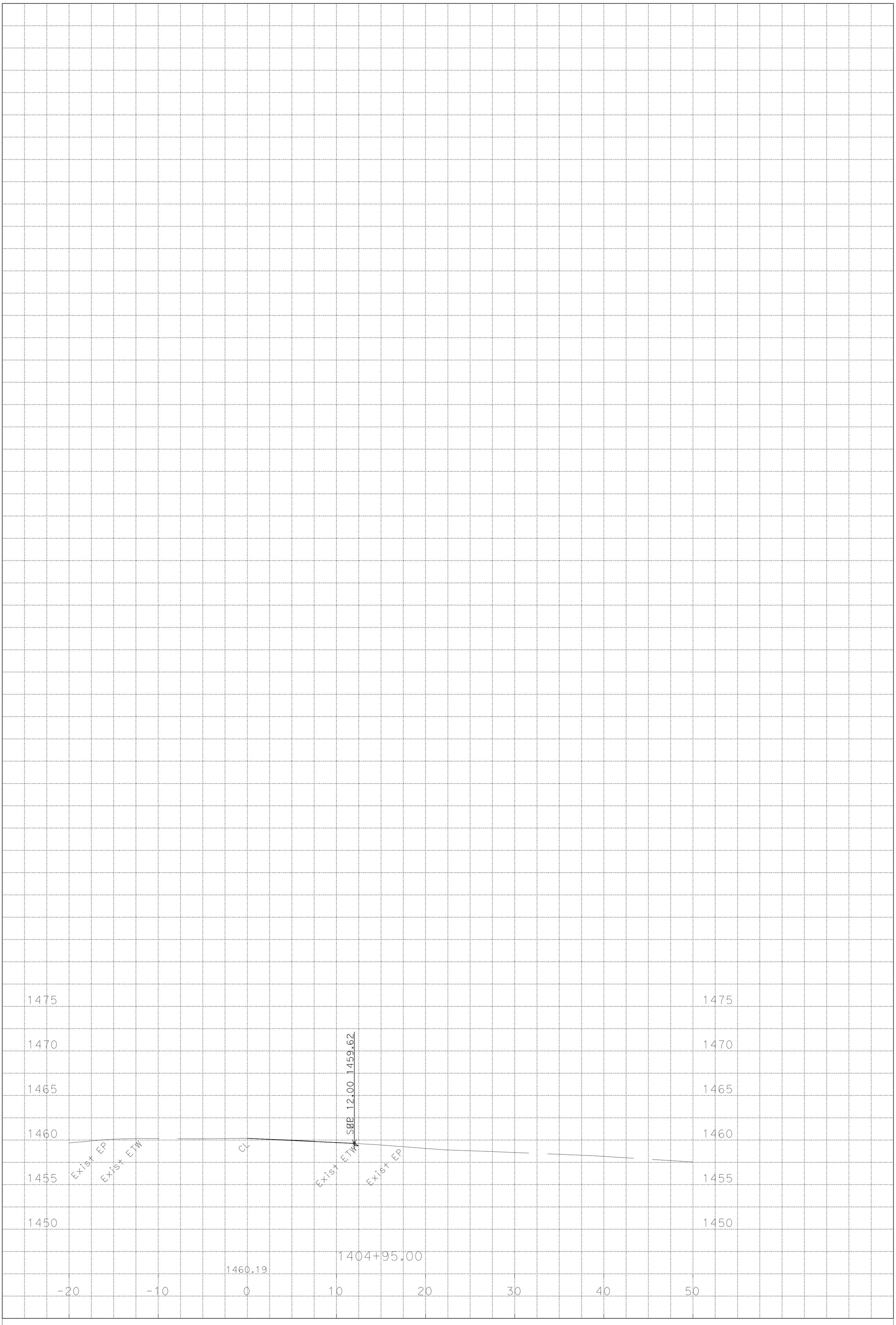

PLOTTED DATE: 11-FEB-2015

SCALE: 1"=5' Horiz.
1"=5' Vert.

PROJECT ID: 01 1400 0085

CONTRACT: 01-4939U4
DIST/CO/RTE/PM: 01/Men/162/17.84/17.90
CREATED BY: s119316

T14
CROSS SECTIONS
6 OF 6

P:\PROJ\01\4939u\design\C3D\XSec_Qtys
T14-XSects_TEMP_X_C3D_DWG.dwg - 17-Oct-14 2:33 PM

FOR EARTHWORK DEVELOPMENT ONLY

All Dimensions are U.S. Survey Feet

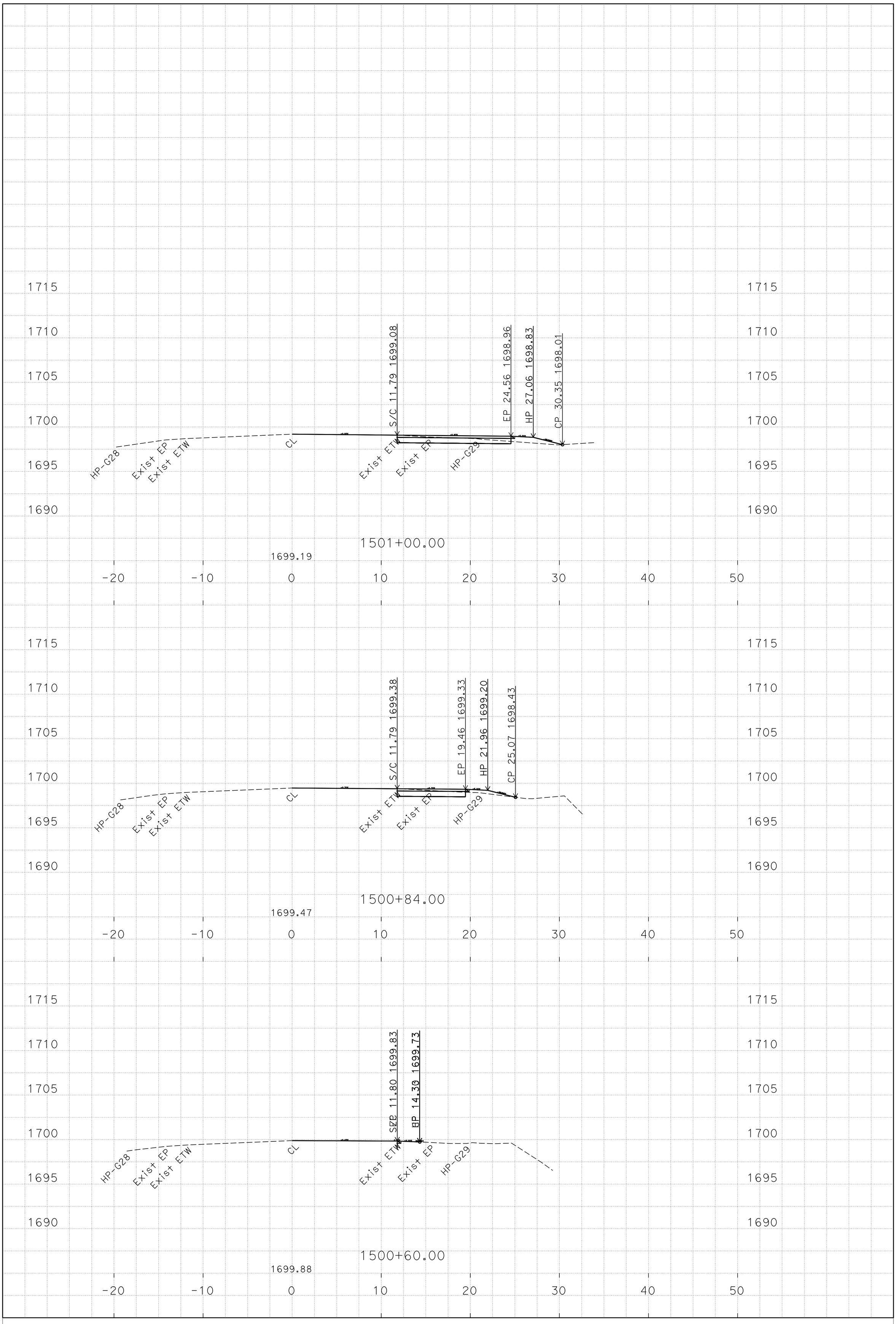

PLOTTED DATE: 10/15/14

SCALE: 1"=5' Horiz.
1"=5' Vert.

PROJECT ID: 01 1400 0085

CONTRACT: 01-4939U4

DIST/CO/RTE/PM: 01/Mendocino/162/19.57/19.62

CREATED BY: s110194

"T15"

CROSS SECTIONS

P:\PROJ\01\4939u\design\C3D\XSec_Qtys
T15-XSects_TEMP_X_C3D_DWG.dwg - 15-Oct-14 3:05 PM

FOR EARTHWORK DEVELOPMENT ONLY

All Dimensions are U.S. Survey Feet

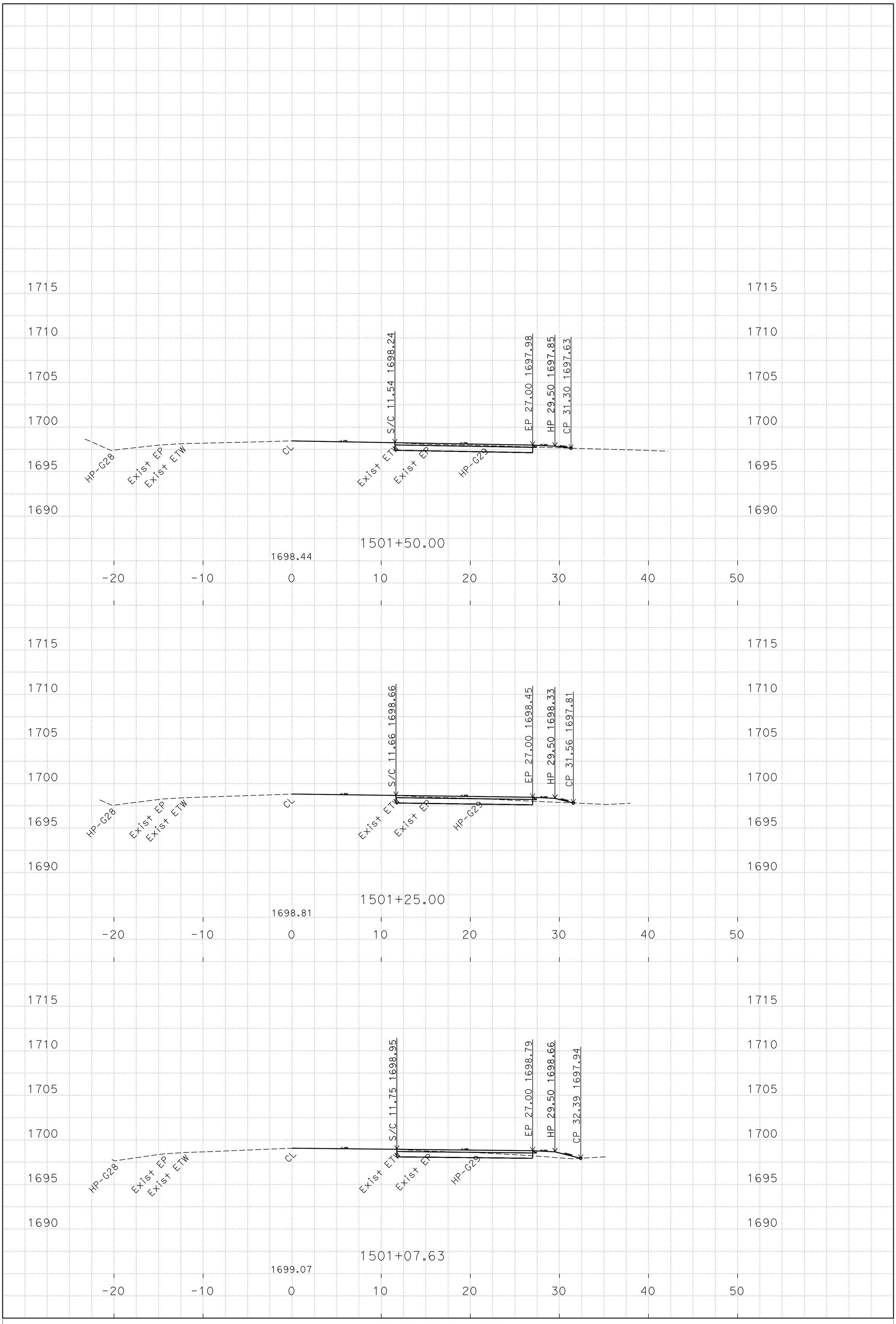

P:\PROJ\01\4939u\design\C3D\XSec_Qtys
T15-XSects_TEMP_X_C3D_DWG.dwg - 15-Oct-14 3:05 PM

PLOTTED DATE: 10/15/14

SCALE: 1"=5' Horiz.
1"=5' Vert.

PROJECT ID: 01 1400 0085

CONTRACT: 01-4939U4
DIST/CO/RTE/PM: 01/Mendocino/162/19.57/19.62
CREATED BY: s110194

"T15"
CROSS SECTIONS

FOR EARTHWORK DEVELOPMENT ONLY

All Dimensions are U.S. Survey Feet

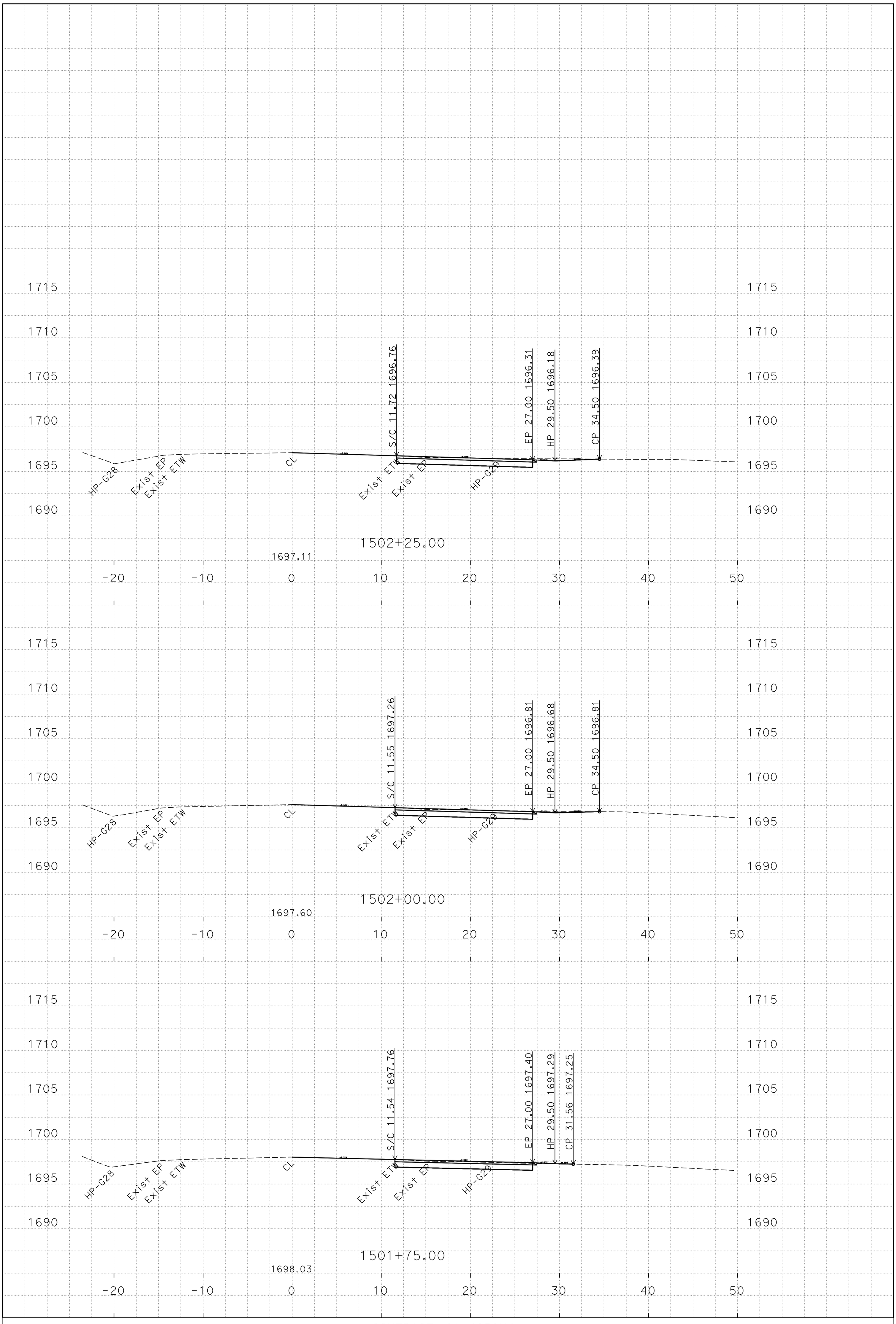

P:\PROJ\01\4939u\design\C3D\XSec_Qtys
T15-XSects_TEMP_X_C3D_DWG.dwg - 15-Oct-14 3:05 PM

PLOTTED DATE: 10/15/14

SCALE: 1"=5' Horiz.
1"=5' Vert.

PROJECT ID: 01 1400 0085

CONTRACT: 01-4939U4
DIST/CO/RTE/PM: 01/Mendocino/162/19.57/19.62
CREATED BY: s110194

"T15"
CROSS SECTIONS

FOR EARTHWORK DEVELOPMENT ONLY

All Dimensions are U.S. Survey Feet

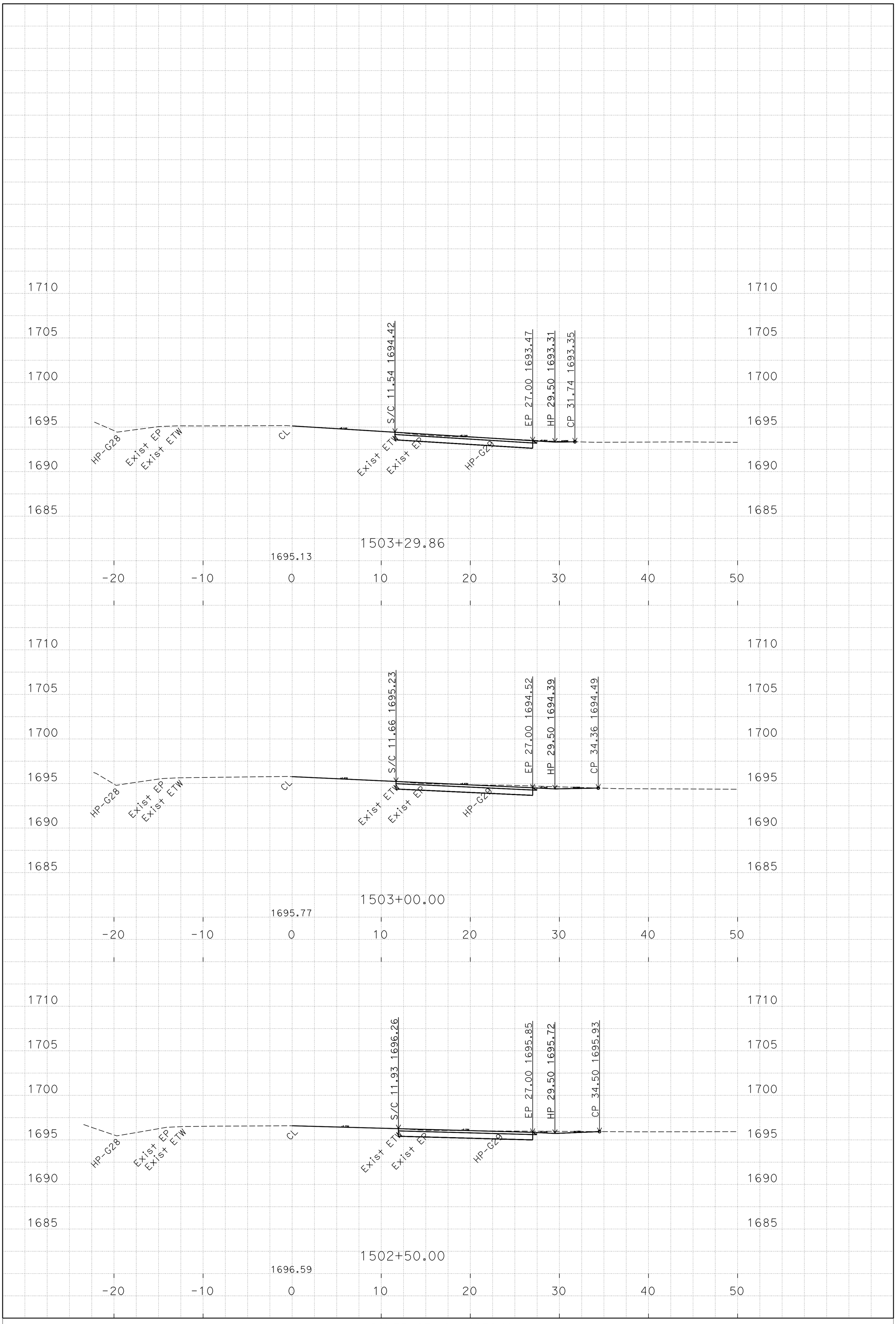

P:\PROJ\01\4939u\design\C3D\XSec_Qtys
T15-XSects_TEMP_X_C3D_DWG.dwg - 15-Oct-14 3:05 PM

PLOTTED DATE: 10/15/14

SCALE: 1"=5' Horiz.
1"=5' Vert.

PROJECT ID: 01 1400 0085

CONTRACT: 01-4939U4
DIST/CO/RTE/PM: 01/Mendocino/162/19.57/19.62
CREATED BY: s110194

"T15"
CROSS SECTIONS

FOR EARTHWORK DEVELOPMENT ONLY

All Dimensions are U.S. Survey Feet

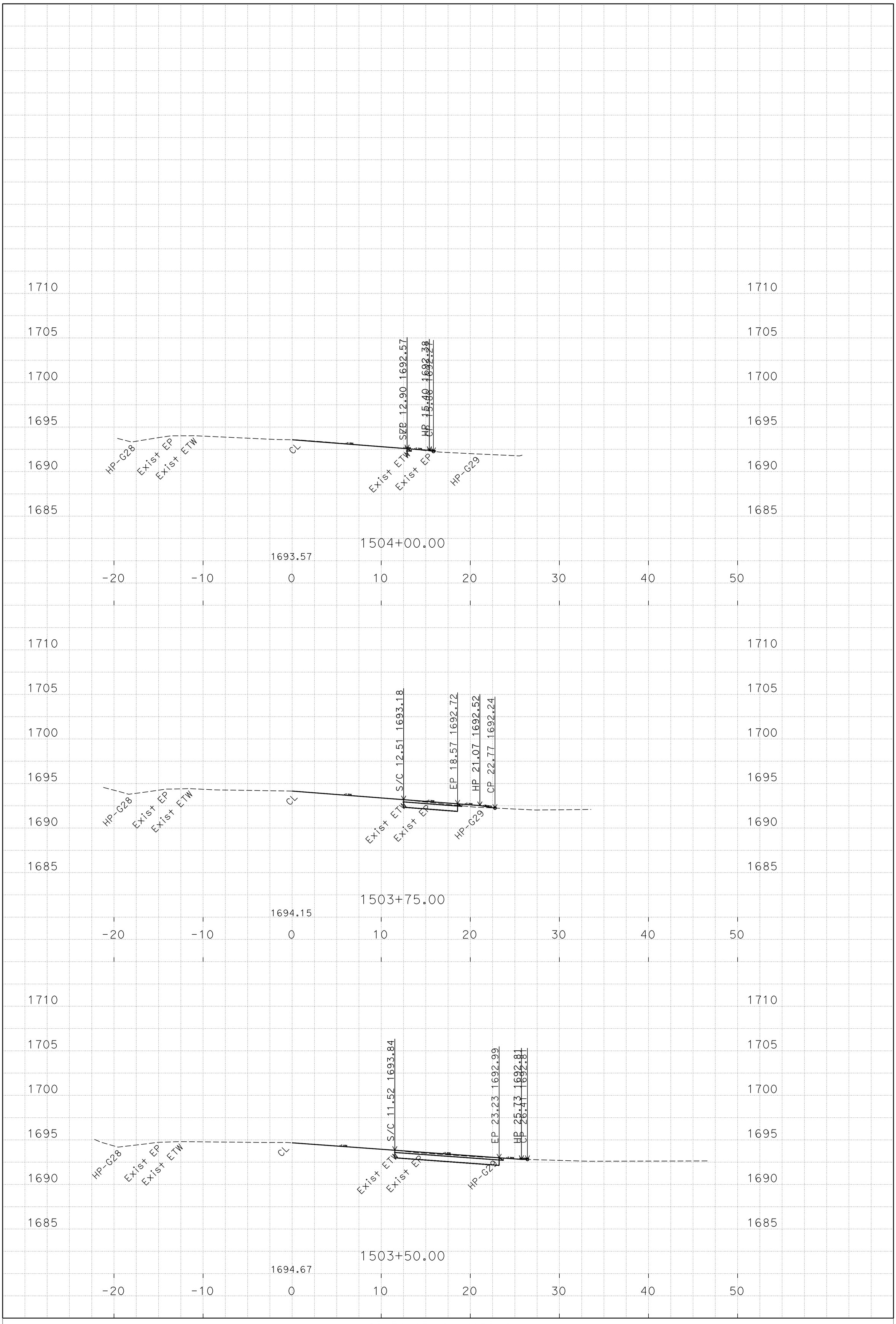

PLOTTED DATE: 10/15/14

SCALE: 1"=5' Horiz.
1"=5' Vert.

PROJECT ID: 01 1400 0085

CONTRACT: 01-4939U4
DIST/CO/RTE/PM: 01/Mendocino/162/19.57/19.62
CREATED BY: s110194

"T15"
CROSS SECTIONS

P:\PROJ\01\4939u\design\C3D\XSec_Qtys
T15-XSects_TEMP_X_C3D_DWG.dwg - 15-Oct-14 3:05 PM

FOR EARTHWORK DEVELOPMENT ONLY

All Dimensions are U.S. Survey Feet

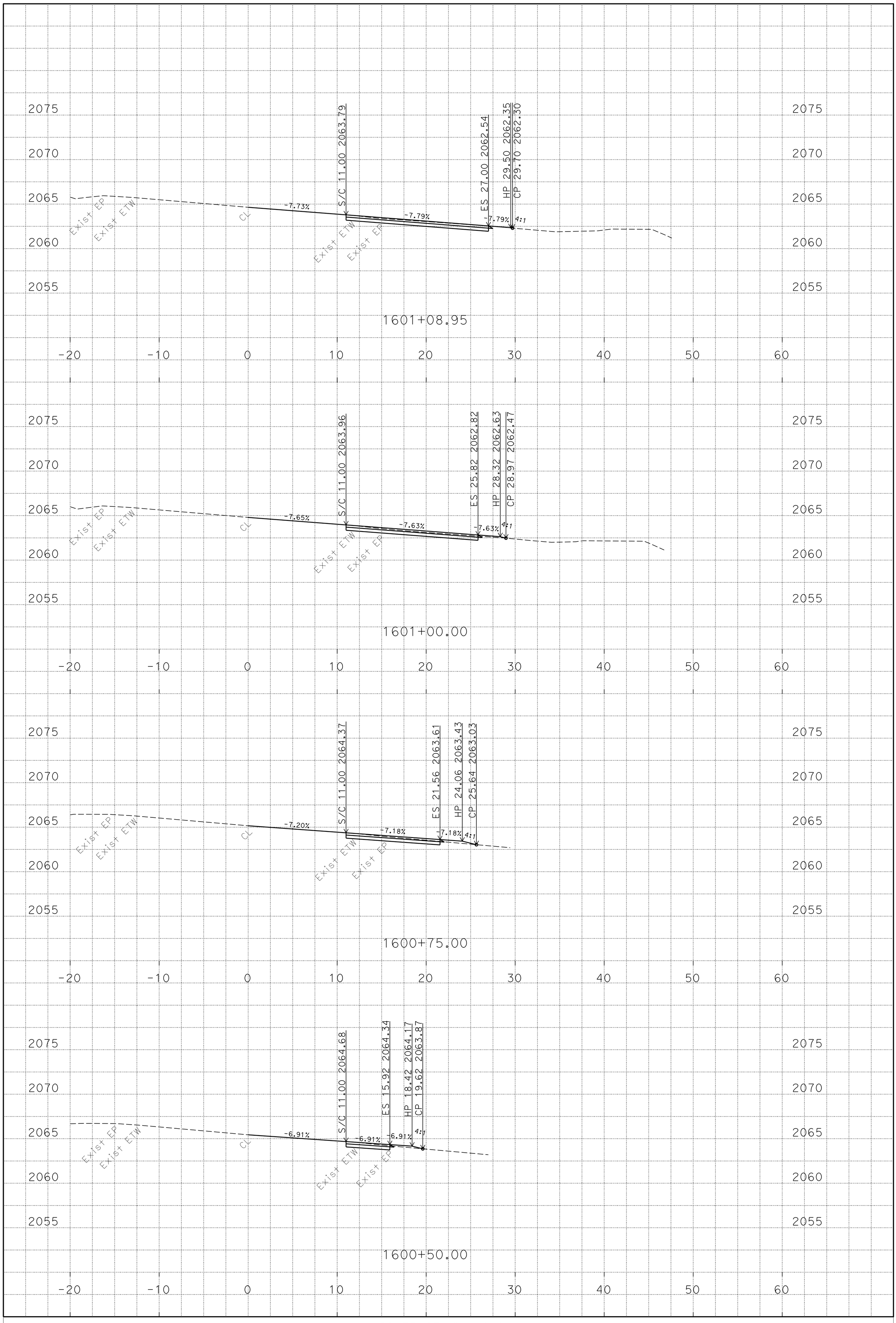

P:\PROJ\01\4939u\design\C3D\XSec_Qtys
T16_XSec_Qtys_TEMP_X_C3D_DWG.dwg - 29-Oct-14 12:44 PM

PLOTTED DATE: 10/29/14

SCALE: 1"=5' Horiz.
1"=5' Vert.

PROJECT ID: 0114000085

CONTRACT: 01-4939U4
DIST/CO/RTE/PM: 1/MEN/162/22.37-22.45
CREATED BY: s106227

"T16"
CROSS SECTIONS
1 OF 6

FOR EARTHWORK DEVELOPMENT ONLY

All Dimensions are U.S. Survey Feet

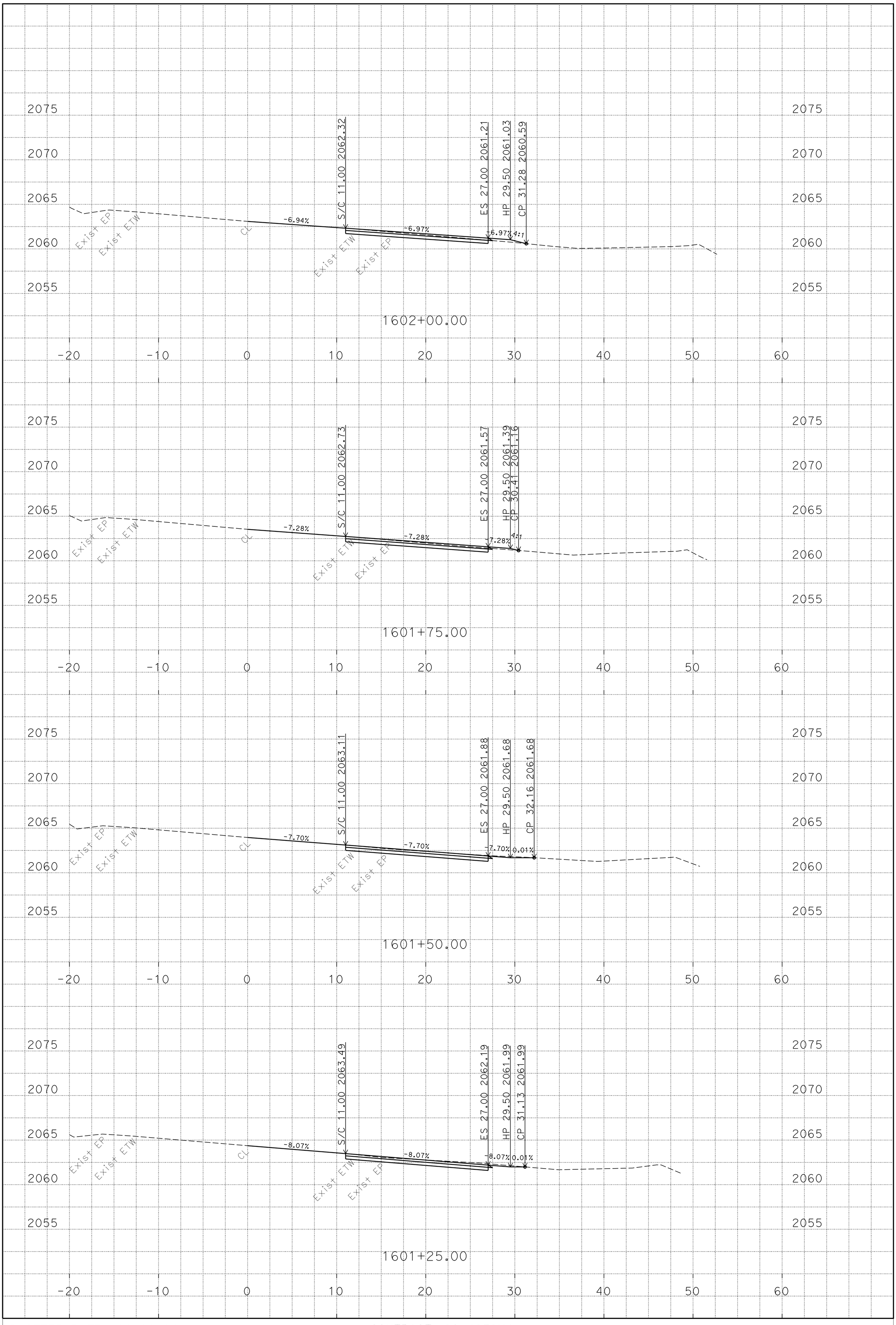

P:\PROJ\01\4939u\design\C3D\XSec_Qtys
T16_XSec_Qtys_TEMP_X_C3D_DWG.dwg - 29-Oct-14 12:44 PM

PLOTTED DATE: 10/29/14

SCALE: 1"=5' Horiz.
1"=5' Vert.

PROJECT ID: 0114000085

CONTRACT: 01-4939U4
DIST/CO/RTE/PM: 1/MEN/162/22.37-22.45
CREATED BY: s106227

"T16"
CROSS SECTIONS
2 OF 6

FOR EARTHWORK DEVELOPMENT ONLY

All Dimensions are U.S. Survey Feet

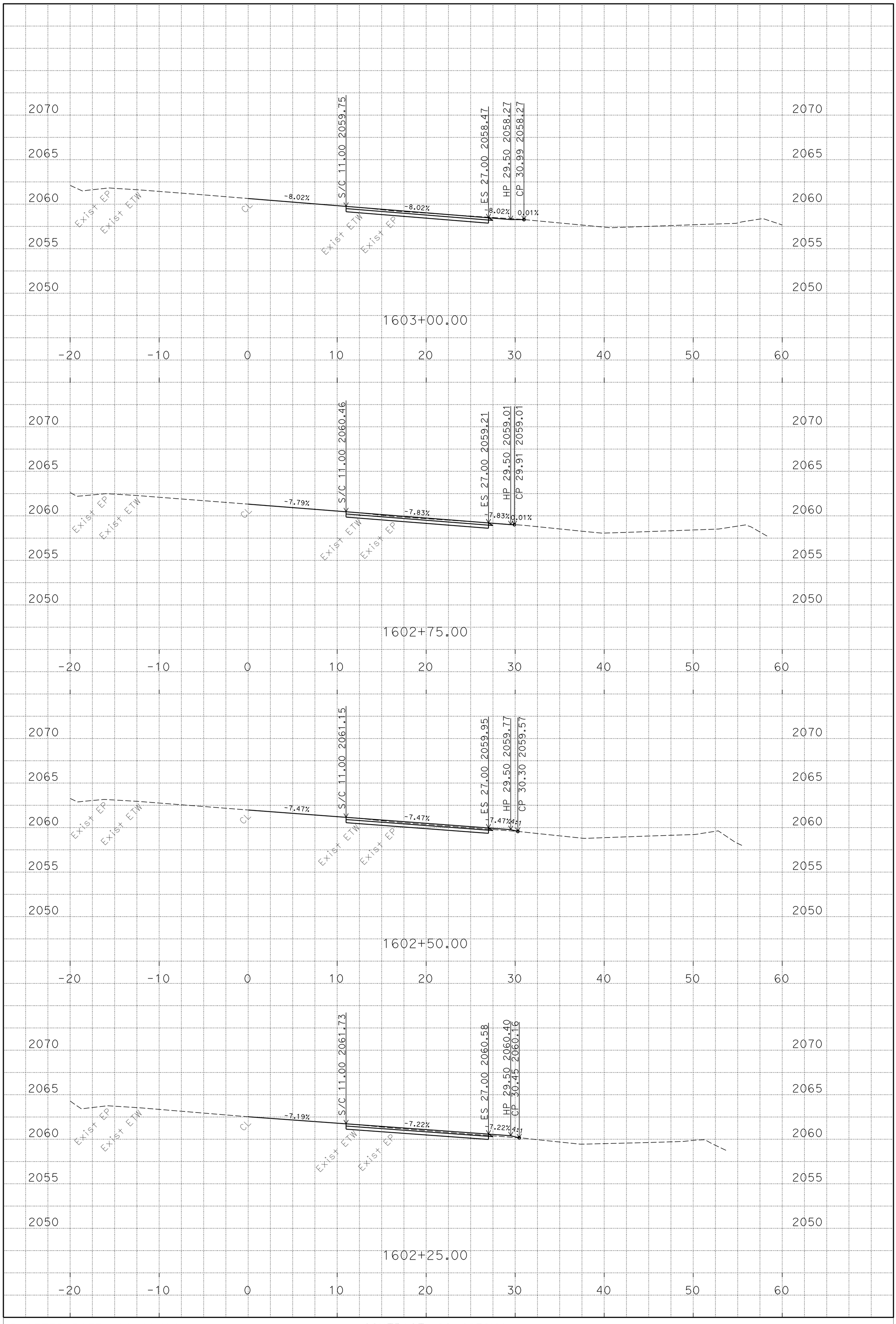

PLOTTED DATE: 10/29/14

SCALE: 1"=5' Horiz.
1"=5' Vert.

PROJECT ID: 0114000085

CONTRACT: 01-4939U4
DIST/CO/RTE/PM: 1/MEN/162/22.37-22.45
CREATED BY: s106227

"T16"
CROSS SECTIONS
3 OF 6

P:\PROJ\01\4939u\design\C3D\XSec_Qtys
T16_XSec_Qtys_TEMP_X_C3D_DWG.dwg - 29-Oct-14 12:44 PM

FOR EARTHWORK DEVELOPMENT ONLY

All Dimensions are U.S. Survey Feet

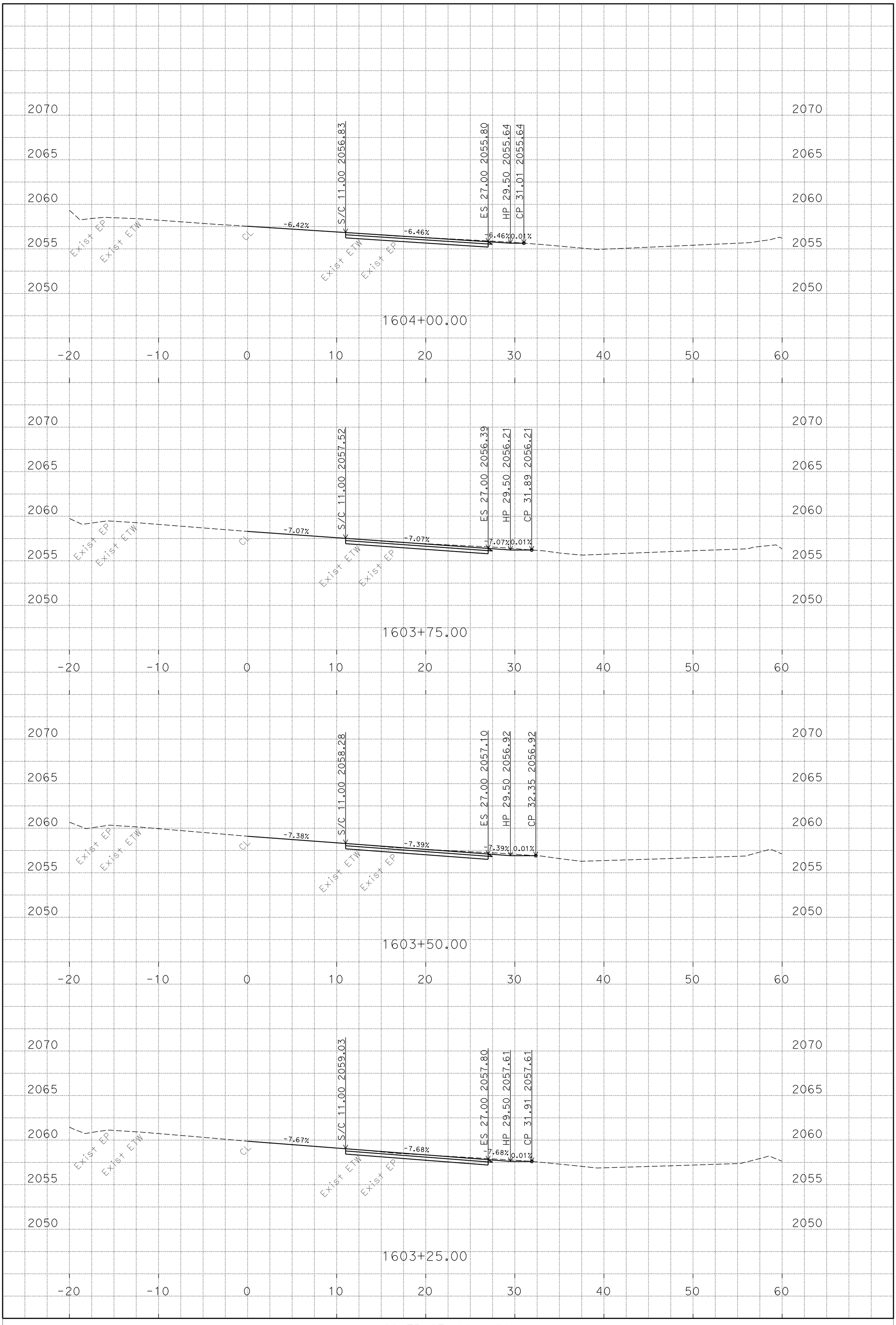

P:\PROJ\01\4939u\design\C3D\XSec_Qtys
T16_XSec_Qtys_TEMP_X_C3D_DWG.dwg - 29-Oct-14 12:44 PM

PLOTTED DATE: 10/29/14

SCALE: 1"=5' Horiz.
1"=5' Vert.

PROJECT ID: 0114000085

CONTRACT: 01-4939U4
DIST/CO/RTE/PM: 1/MEN/162/22.37-22.45
CREATED BY: s106227

"T16"
CROSS SECTIONS
4 OF 6

FOR EARTHWORK DEVELOPMENT ONLY

All Dimensions are U.S. Survey Feet

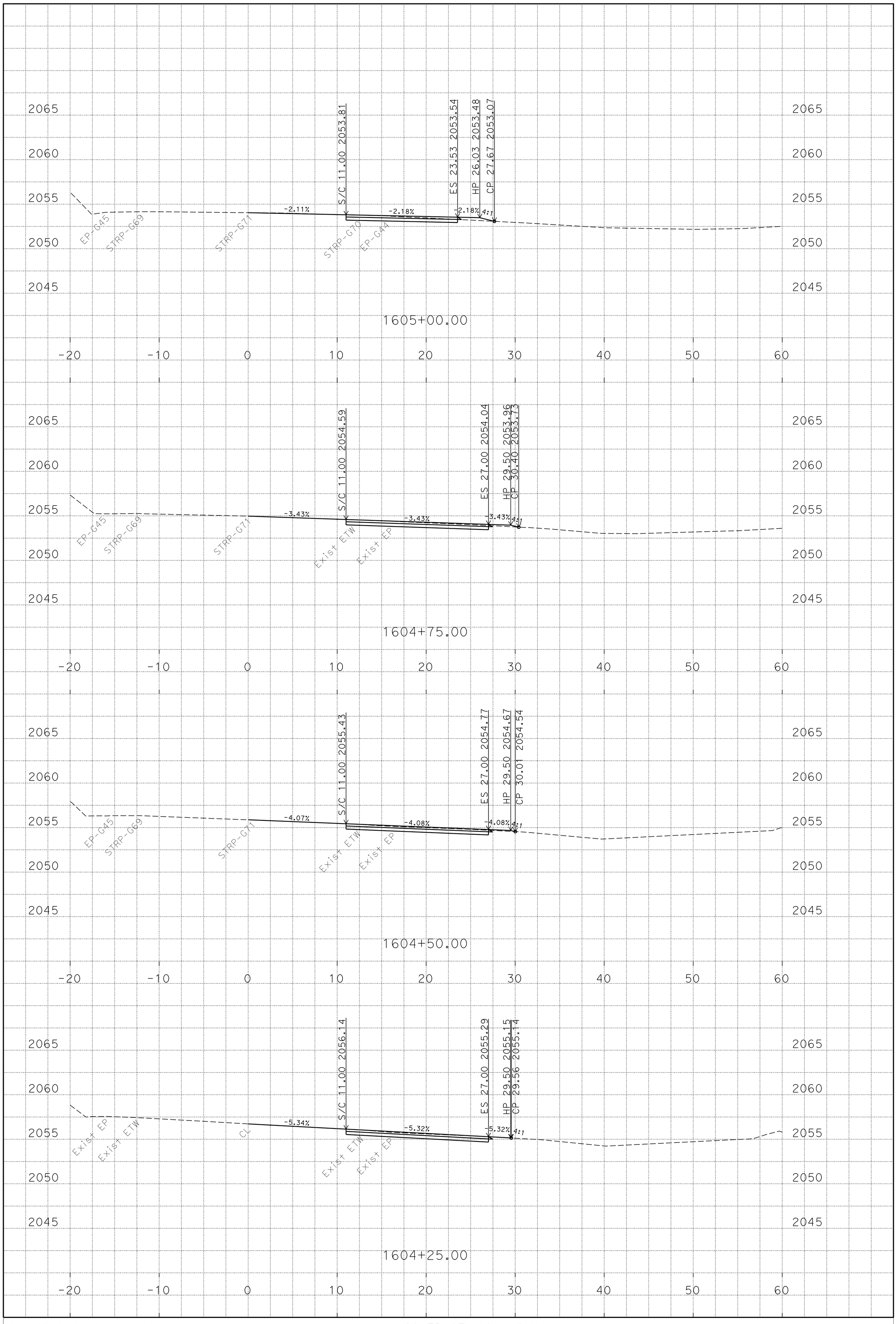

P:\PROJ\01\4939u\design\C3D\XSec_Qtys
T16_XSec_Qtys_TEMP_X_C3D_DWG.dwg - 29-Oct-14 12:44 PM

PLOTTED DATE: 10/29/14

SCALE: 1"=5' Horiz.
1"=5' Vert.

PROJECT ID: 0114000085

CONTRACT: 01-4939U4
DIST/CO/RTE/PM: 1/MEN/162/22.37-22.45
CREATED BY: s106227

"T16"
CROSS SECTIONS
5 OF 6

FOR EARTHWORK DEVELOPMENT ONLY

All Dimensions are U.S. Survey Feet

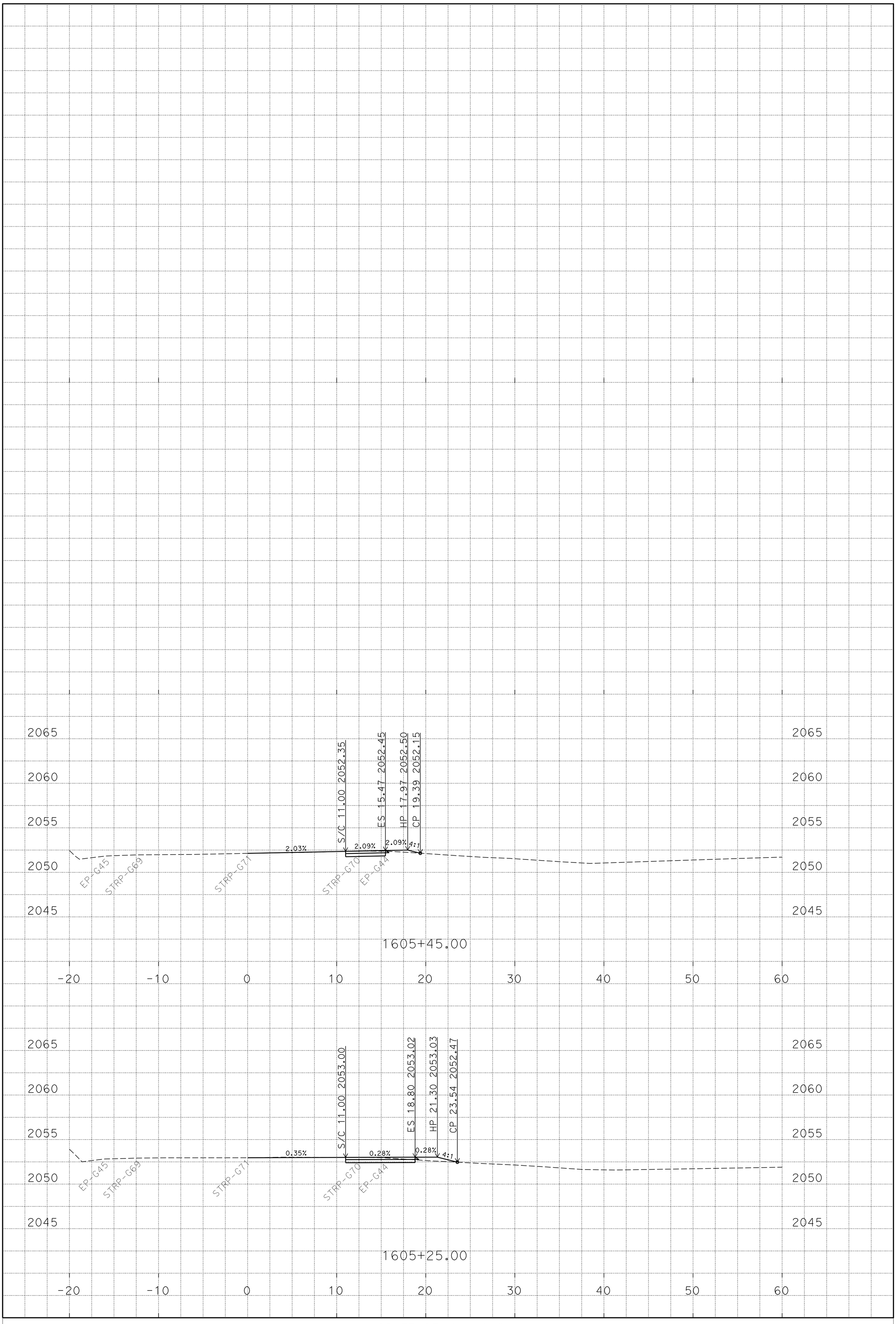

P:\PROJ\01\4939u\design\C3D\XSec_Qtys
T16_XSec_Qtys_TEMP_X_C3D_DWG.dwg - 29-Oct-14 12:44 PM

PLOTTED DATE: 10/29/14

SCALE: 1"=5' Horiz.
1"=5' Vert.

PROJECT ID: 0114000085

CONTRACT: 01-4939U4
DIST/CO/RTE/PM: 1/MEN/162/22.37-22.45
CREATED BY: s106227

"T16"
CROSS SECTIONS
6 OF 6