FOR EARTHWORK DEVELOPMENT ONLY

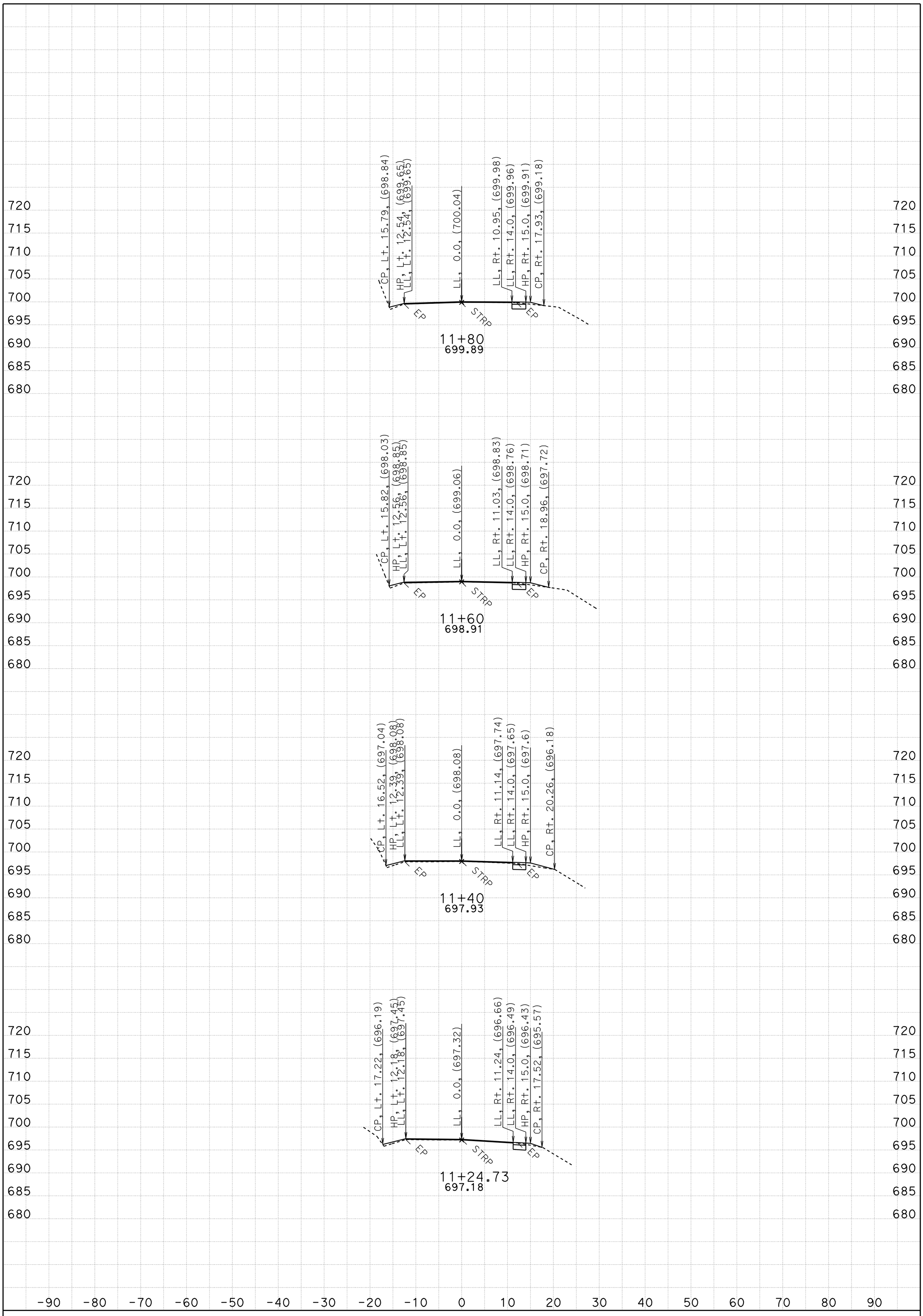

DATE: 9/20/2010

DIST/CO/RTE/PM: 01/MEN/20/R4.7-R4.9

All Dimensions are US Survey Feet

KC Project: 48210 File: P:\proj5\01\48210\design\500-Contract Prep\510-Project Plams\Caice_files\a1_final20.ear

A1

CROSS SECTIONS

SCALE: 1" = 10' Horiz.
1" = 10' Vert.

SHEET 1 OF 27

FOR EARTHWORK DEVELOPMENT ONLY

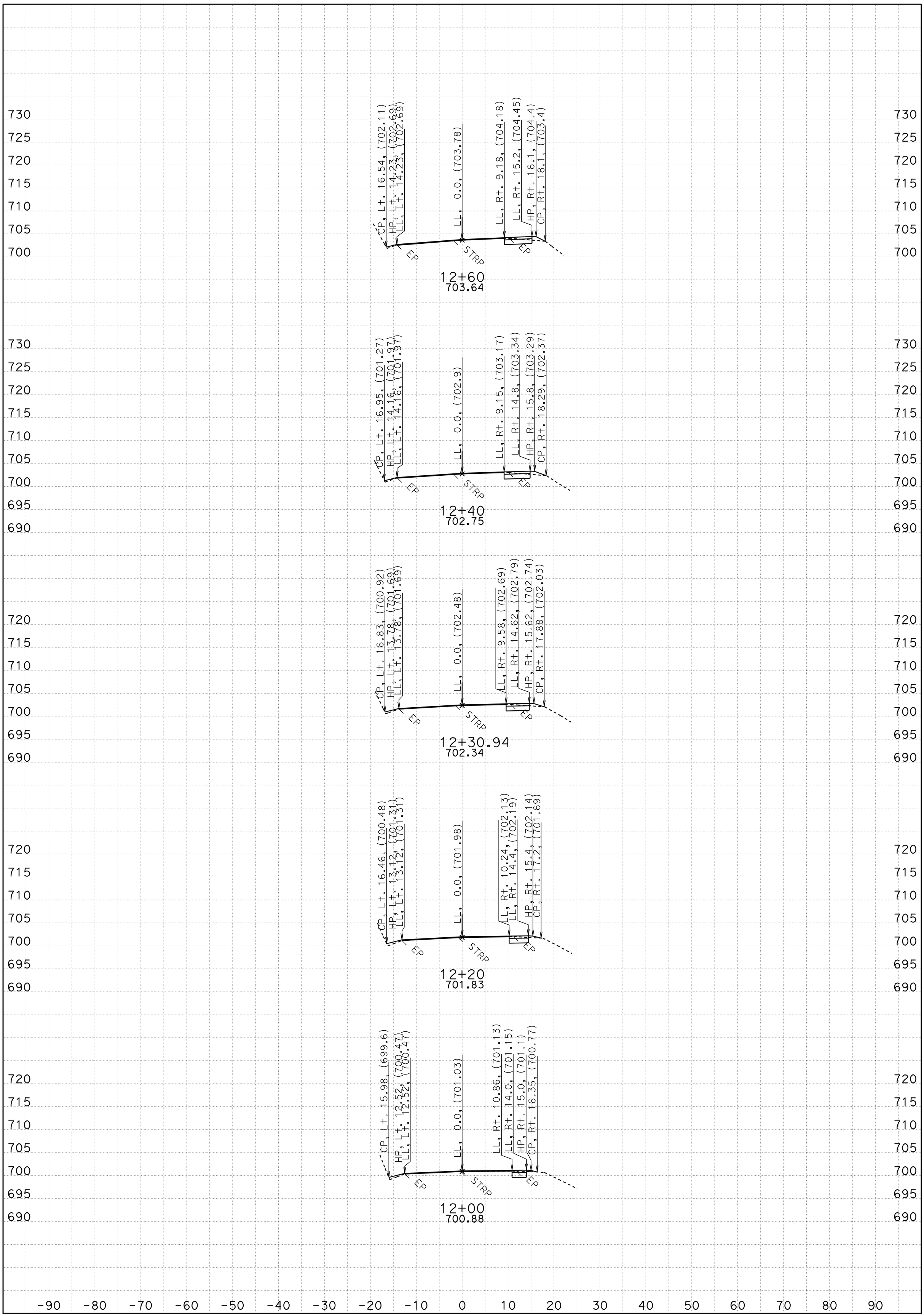

DATE: 9/20/2010

DIST/CO/RTE/PM: 01/MEN/20/R4.7-R4.9

All Dimensions are US Survey Feet

A1

CROSS SECTIONS

SCALE: 1" = 10' Horiz.
1" = 10' Vert.

SHEET 2 OF 27

KC Project: 48210 File: P:\proj5\01\48210\design\500-Contract Prep\510-Project Plams\Caice_files\a1_final20.ear

FOR EARTHWORK DEVELOPMENT ONLY

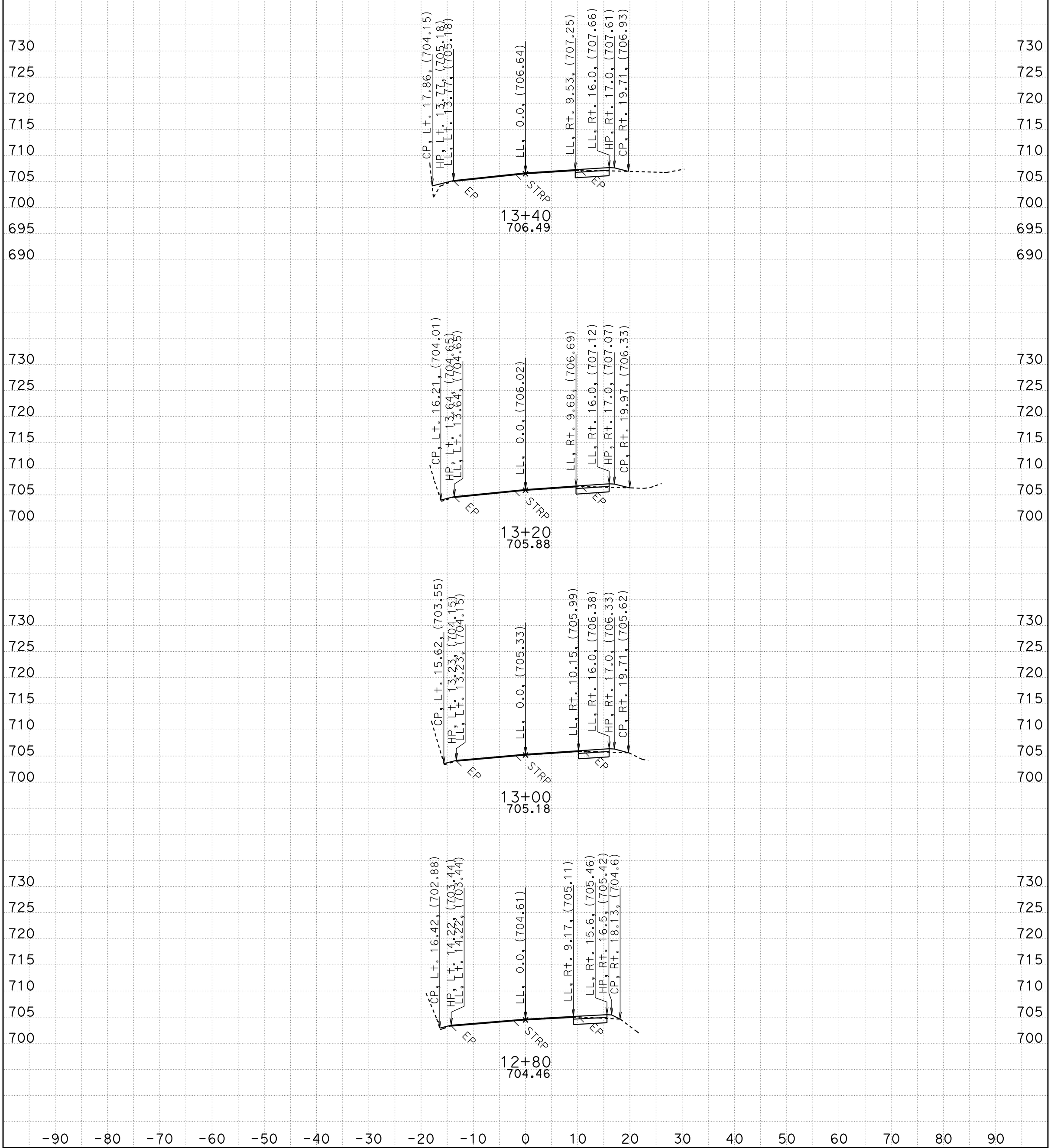

DATE: 9/20/2010

DIST/CO/RTE/PM: 01/MEN/20/R4.7-R4.9

All Dimensions are US Survey Feet

A1

CROSS SECTIONS

SCALE: 1" = 10' Horiz.
1" = 10' Vert.

SHEET 3 OF 27

KC Project: 48210 File: P:\proj5\01\48210\design\500-Contract Prep\510-Project Plams\Caice_files\a1_final20.ear

FOR EARTHWORK DEVELOPMENT ONLY

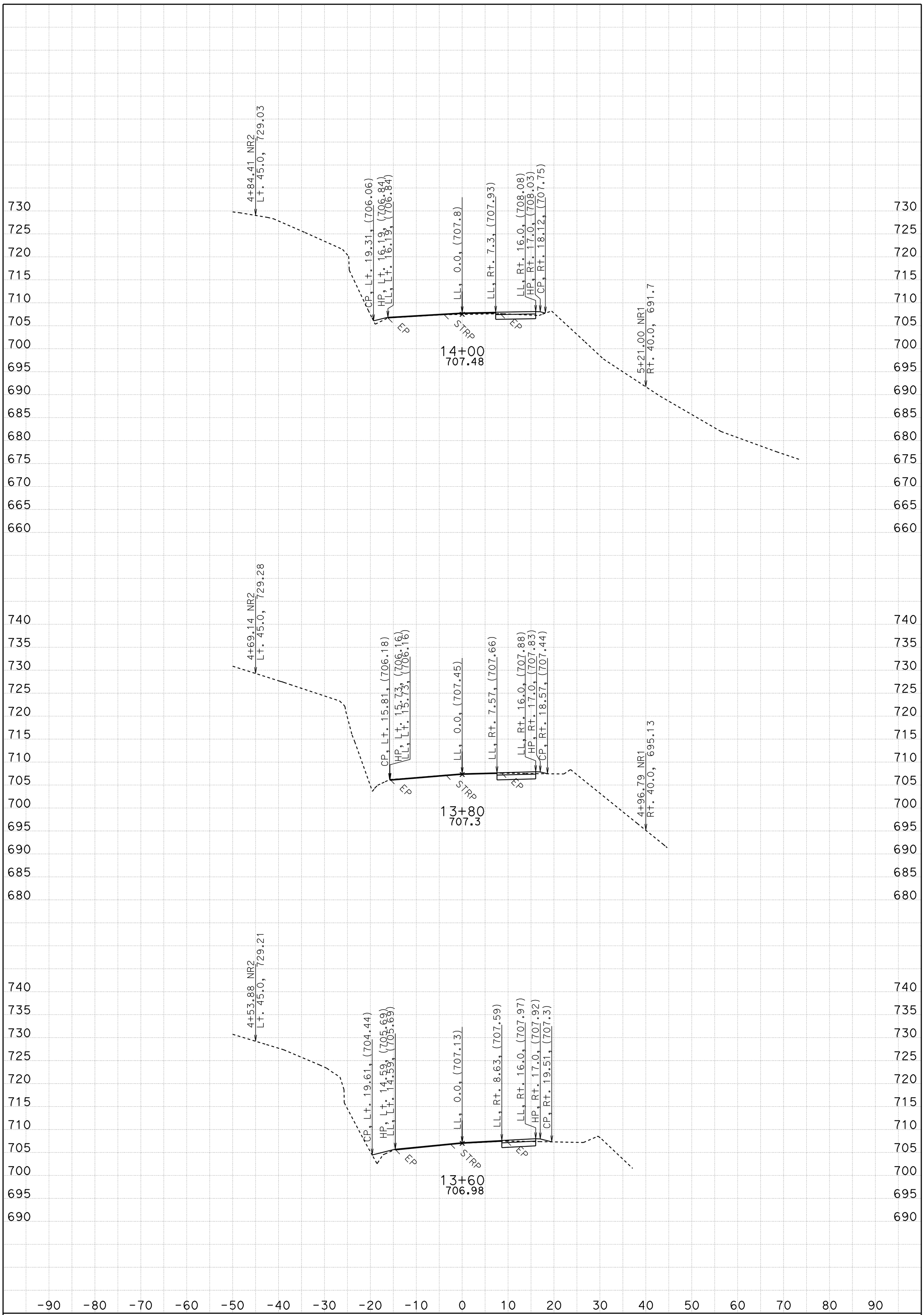

DATE: 9/20/2010

DIST/CO/RTE/PM: 01/MEN/20/R4.7-R4.9

All Dimensions are US Survey Feet

KC Project: 48210 File: P:\proj5\01\48210\design\500-Contract Prep\510-Project Plams\Caice_files\a1_final20.ear

A1

CROSS SECTIONS

SCALE: 1" = 10' Horiz.
1" = 10' Vert.

SHEET 4 OF 27

FOR EARTHWORK DEVELOPMENT ONLY

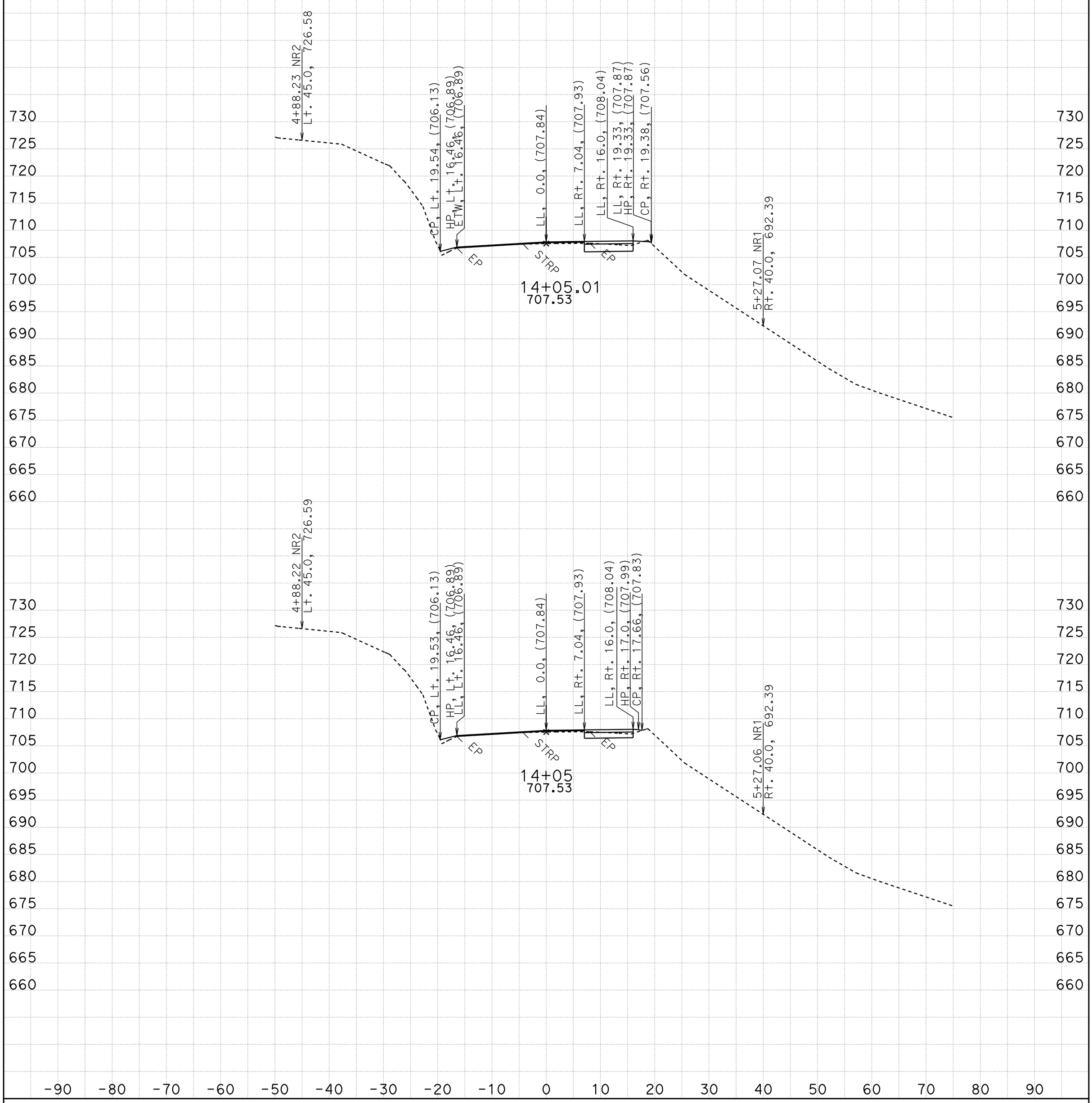

DATE: 9/20/2010

DIST/CO/RTE/PM: 01/MEN/20/R4.7-R4.9

All Dimensions are US Survey Feet

A1

CROSS SECTIONS

SCALE: 1" = 10' Horiz.
1" = 10' Vert.

SHEET 5 OF 27

KC Project: 48210 File: P:\proj5\01\48210\design\500-Contract Prep\510-Project Plams\Caice_files\a1_final20.ear

FOR EARTHWORK DEVELOPMENT ONLY

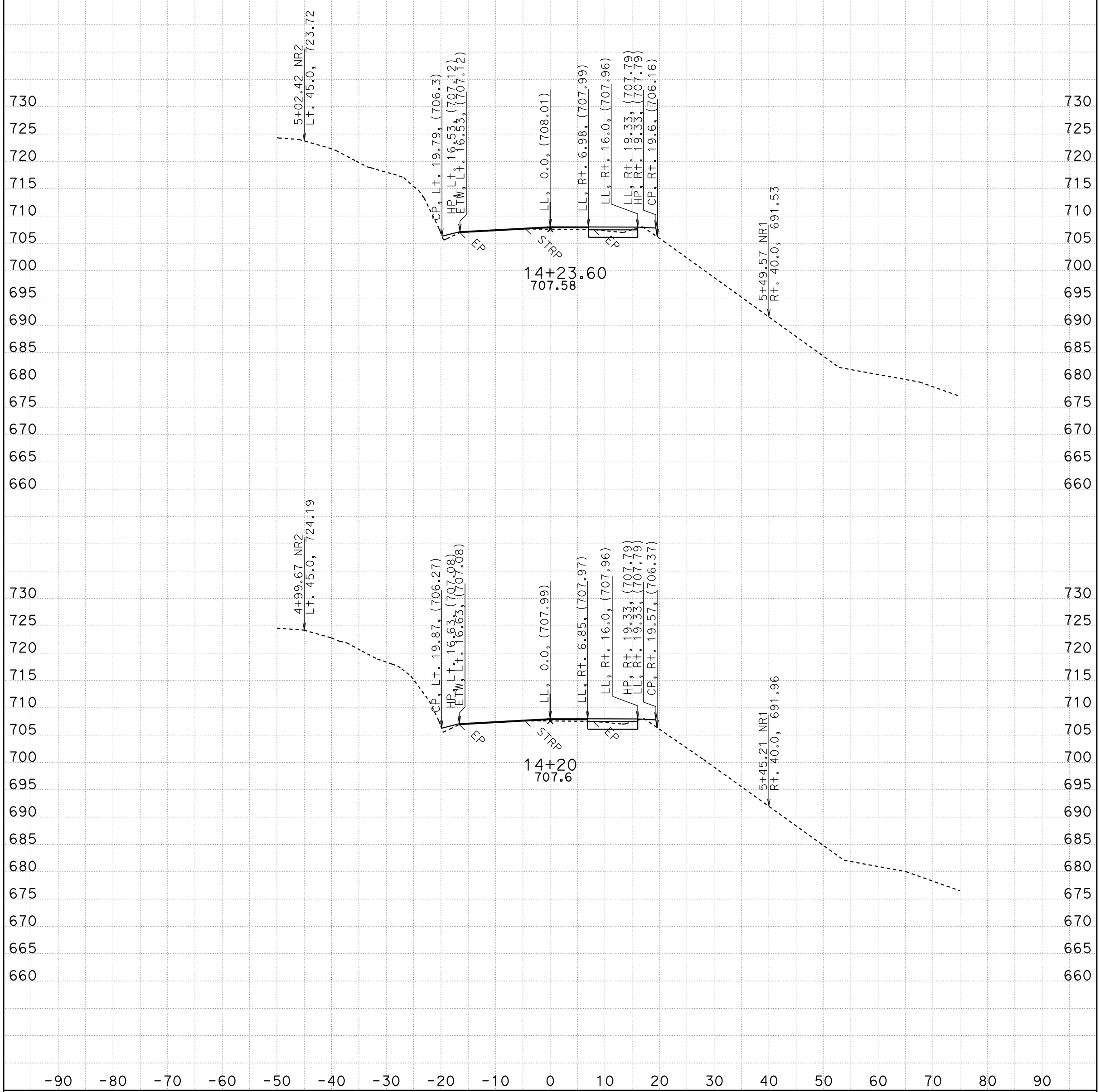

DATE: 9/20/2010

DIST/CO/RTE/PM: 01/MEN/20/R4.7-R4.9

All Dimensions are US Survey Feet

A1

CROSS SECTIONS

SCALE: 1" = 10' Horiz.
1" = 10' Vert.

SHEET 6 OF 27

KC Project: 48210 File: P:\proj5\01\48210\design\500-Contract Prep\510-Project Plams\Caice_files\a1_final20.ear

FOR EARTHWORK DEVELOPMENT ONLY

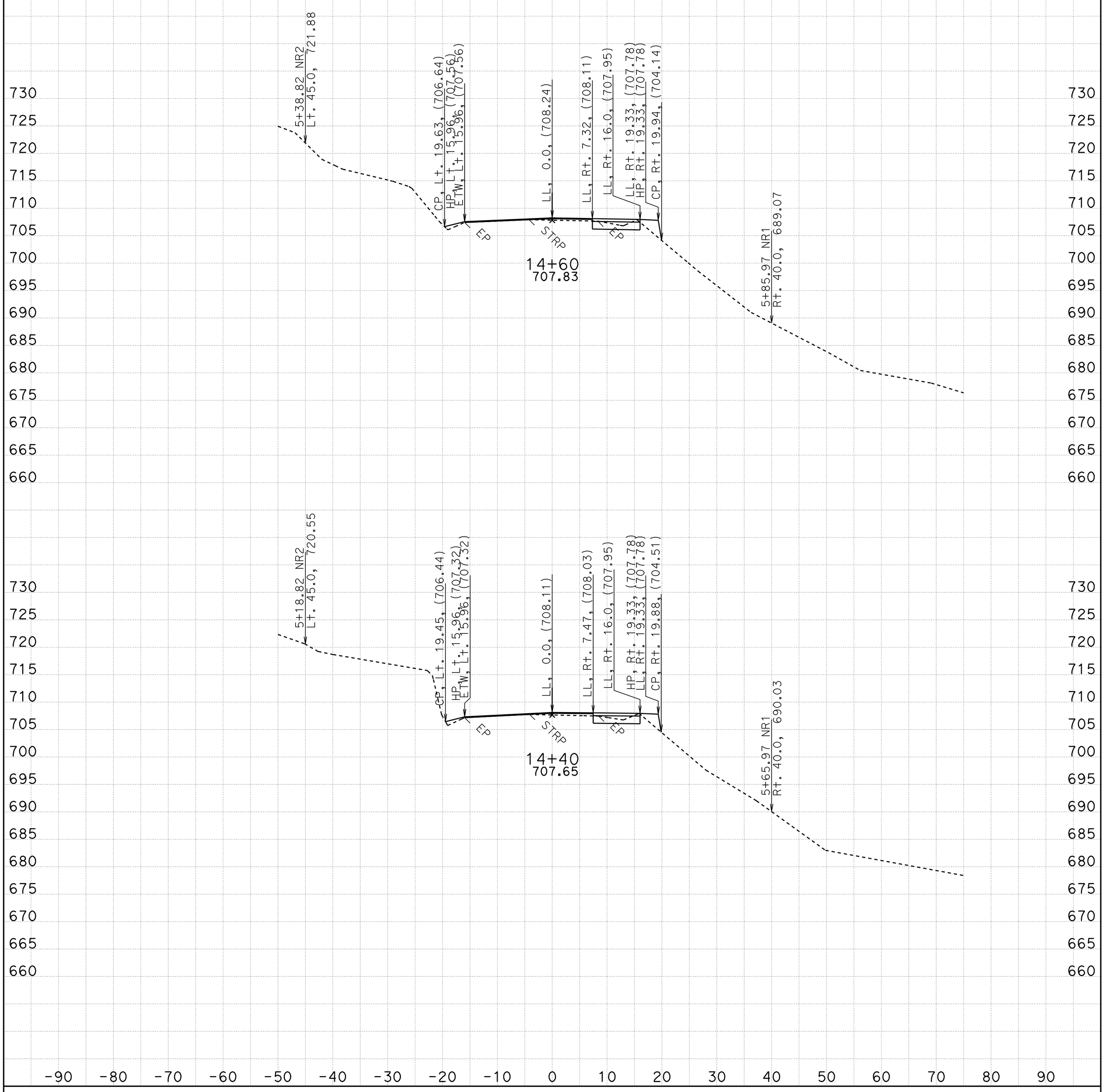

DATE: 9/20/2010

DIST/CO/RTE/PM: 01/MEN/20/R4.7-R4.9

All Dimensions are US Survey Feet

A1

CROSS SECTIONS

SCALE: 1" = 10' Horiz.
1" = 10' Vert.

SHEET 7 OF 27

KC Project: 48210 File: P:\proj5\01\48210\design\500-Contract Prep\510-Project Plams\Caice_files\a1_final20.ear

FOR EARTHWORK DEVELOPMENT ONLY

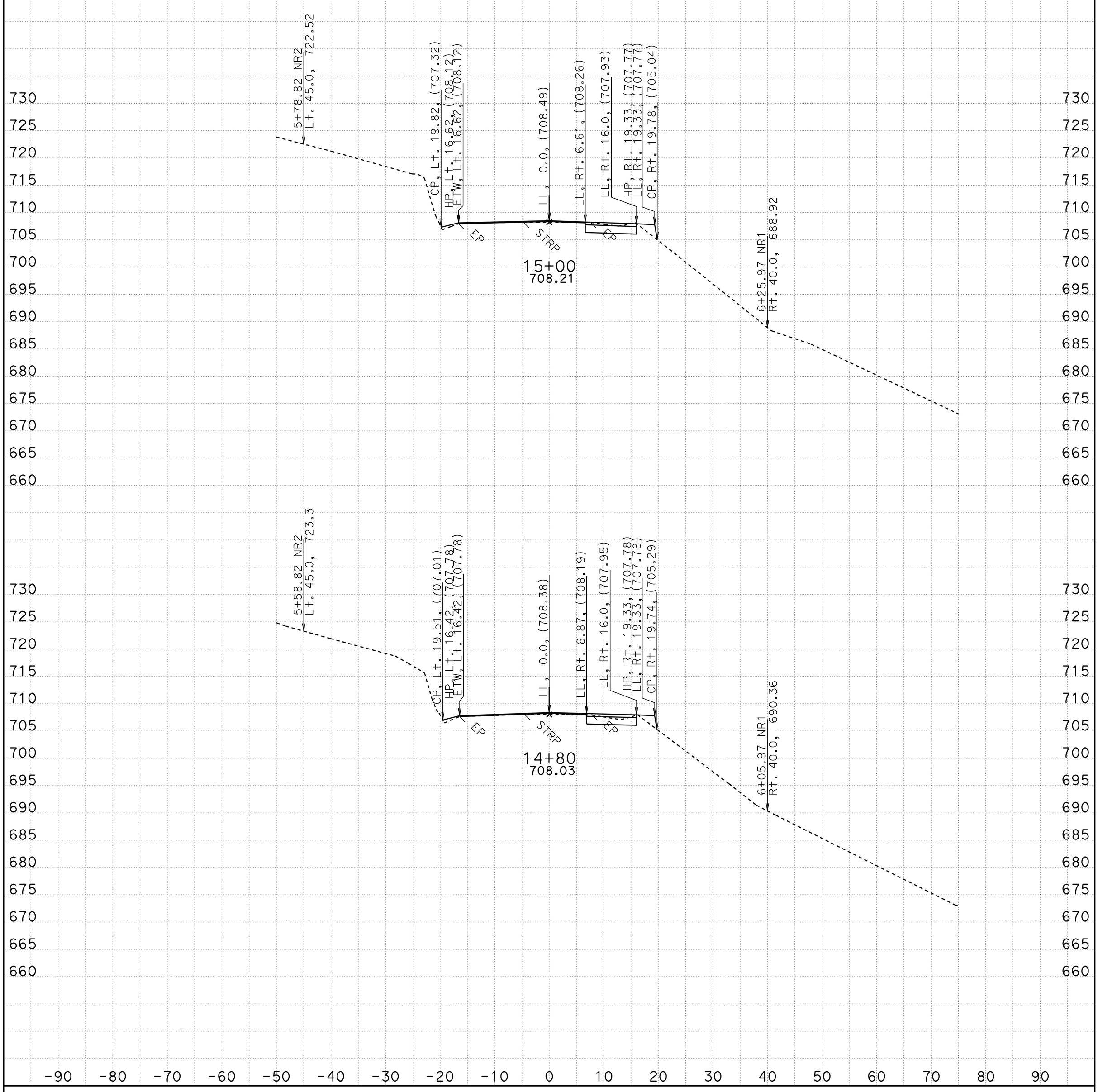

DATE: 9/20/2010

DIST/CO/RTE/PM: 01/MEN/20/R4.7-R4.9

All Dimensions are US Survey Feet

KC Project: 48210 File: P:\proj5\01\48210\design\500-Contract Prep\510-Project Plams\Caice_files\a1_final20.ear

A1

CROSS SECTIONS

SCALE: 1" = 10' Horiz.
1" = 10' Vert.

SHEET 8 OF 27

FOR EARTHWORK DEVELOPMENT ONLY

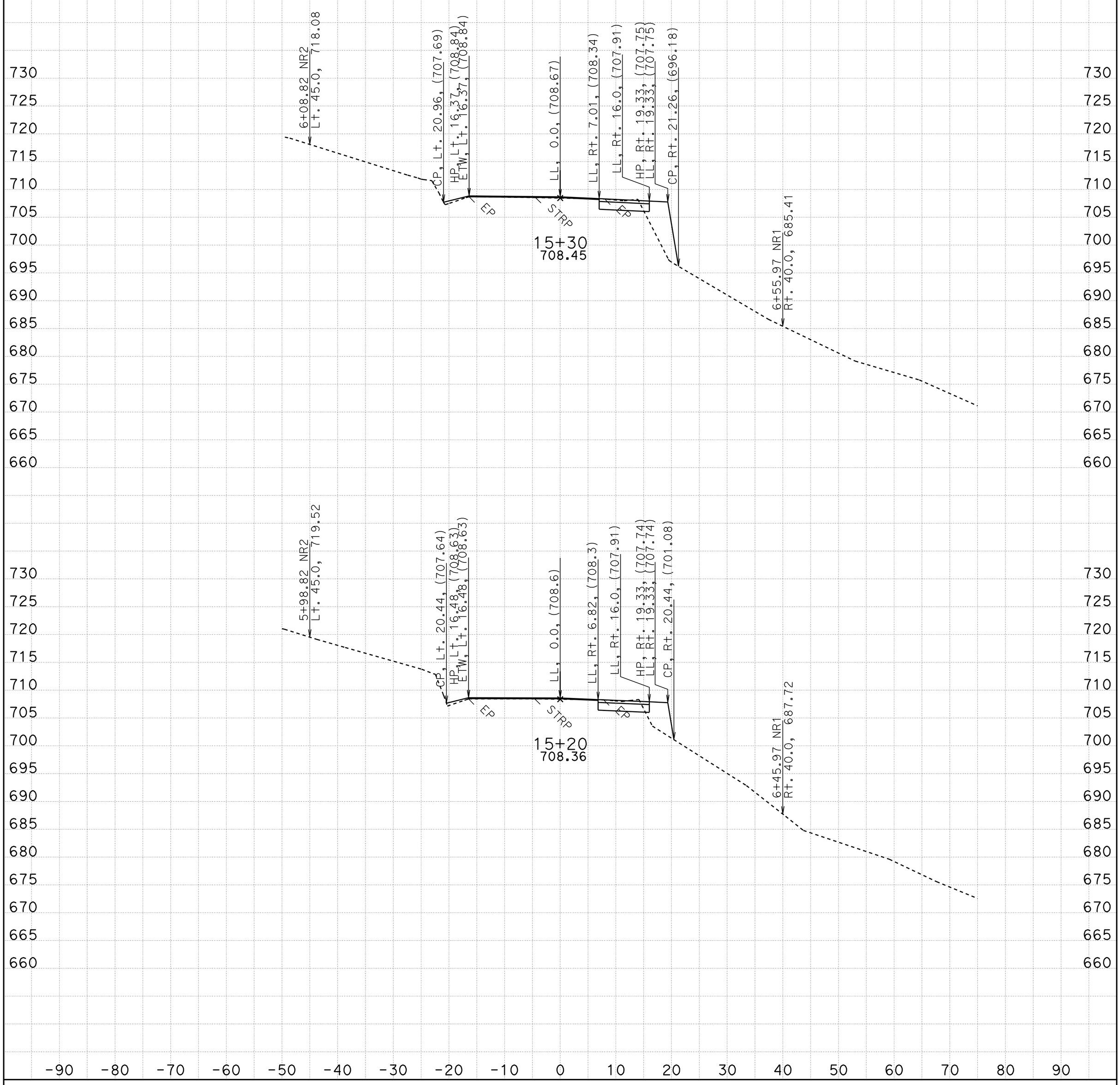

DATE: 9/20/2010

DIST/CO/RTE/PM: 01/MEN/20/R4.7-R4.9

All Dimensions are US Survey Feet

A1

CROSS SECTIONS

SCALE: 1" = 10' Horiz.
1" = 10' Vert.

SHEET 9 OF 27

KC Project: 48210 File: P:\proj5\01\48210\design\500-Contract Prep\510-Project Plams\Caice_files\a1_final20.ear

FOR EARTHWORK DEVELOPMENT ONLY



DATE: 9/20/2010

DIST/CO/RTE/PM: 01/MEN/20/R4.7-R4.9

All Dimensions are US Survey Feet

A1

CROSS SECTIONS

SCALE: 1" = 10' Horiz.
1" = 10' Vert.

SHEET 10 OF 27

KC Project: 48210 File: P:\proj5\01\48210\design\500-Contract Prep\510-Project Plams\Caice_files\a1_final20.ear

FOR EARTHWORK DEVELOPMENT ONLY

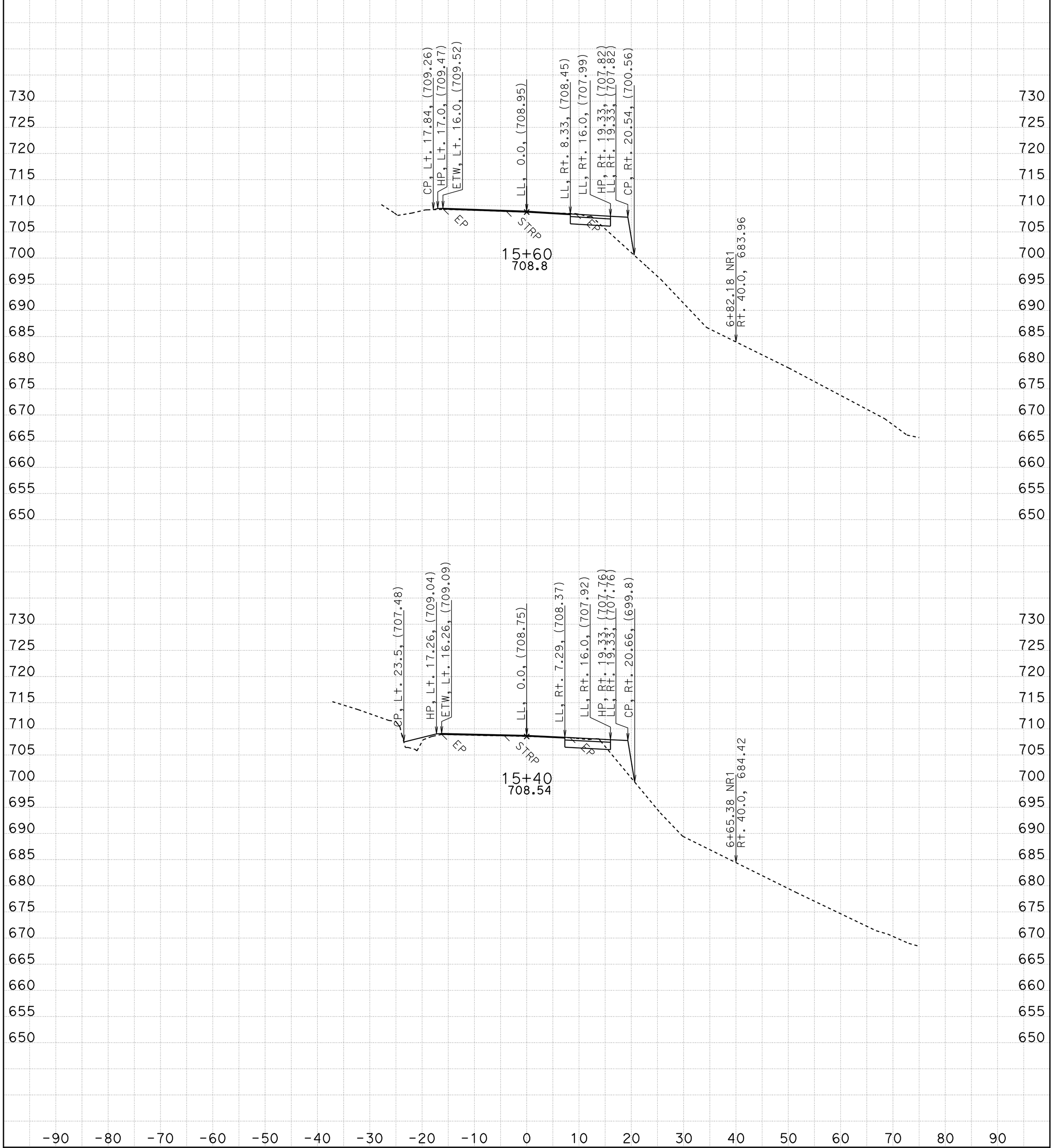

DATE: 9/20/2010

DIST/CO/RTE/PM: 01/MEN/20/R4.7-R4.9

All Dimensions are US Survey Feet

A1

CROSS SECTIONS

SCALE: 1" = 10' Horiz.
1" = 10' Vert.

SHEET 11 OF 27

KC Project: 48210 File: P:\proj5\01\48210\design\500-Contract Prep\510-Project Plams\Caice_files\a1_final20.ear

FOR EARTHWORK DEVELOPMENT ONLY

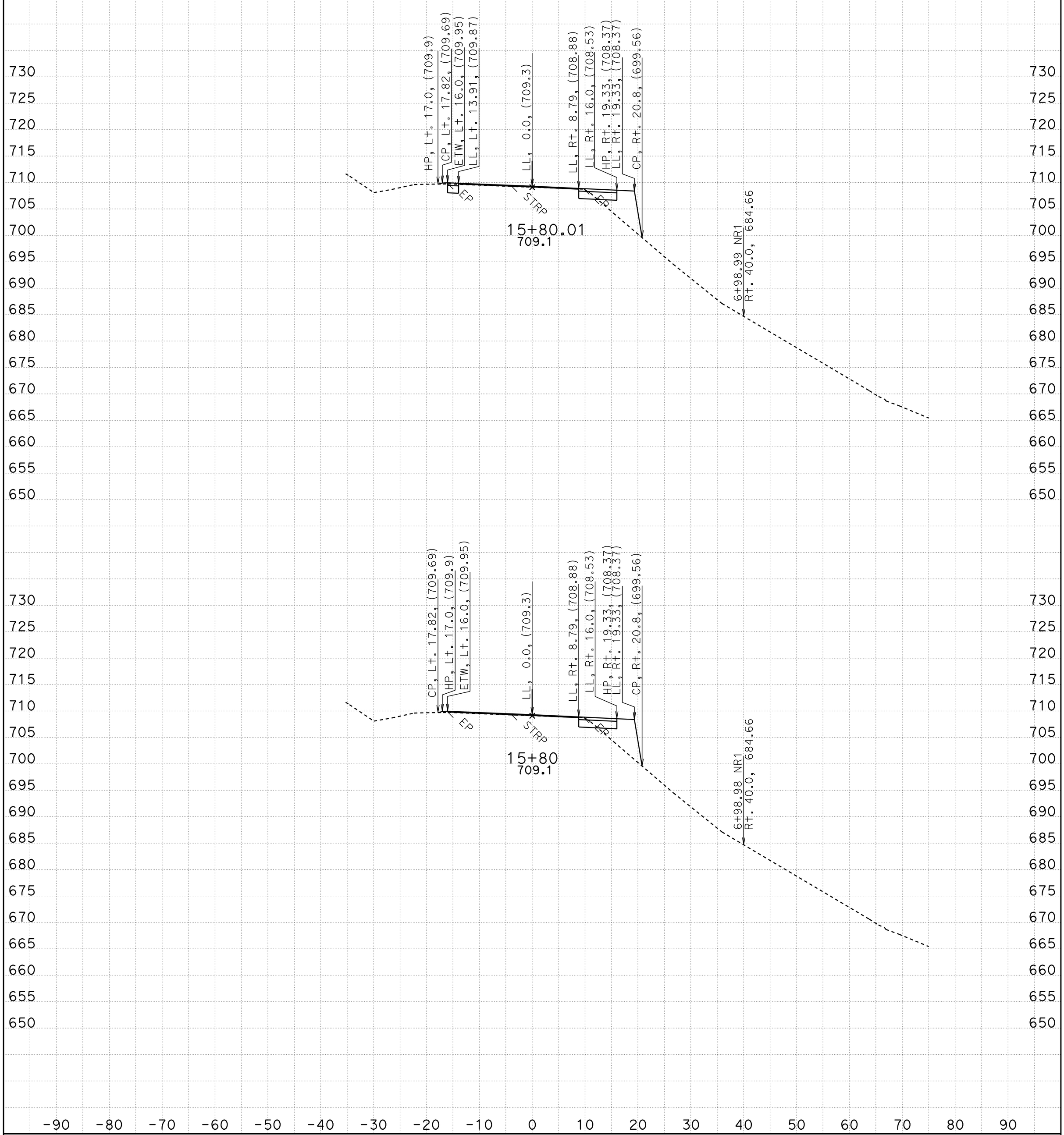

DATE: 9/20/2010

DIST/CO/RTE/PM: 01/MEN/20/R4.7-R4.9

All Dimensions are US Survey Feet

A1

CROSS SECTIONS

SCALE: 1" = 10' Horiz.
1" = 10' Vert.

SHEET 12 OF 27

KC Project: 48210 File: P:\proj5\01\48210\design\500-Contract Prep\510-Project Plams\Caice_files\a1_final20.ear

FOR EARTHWORK DEVELOPMENT ONLY

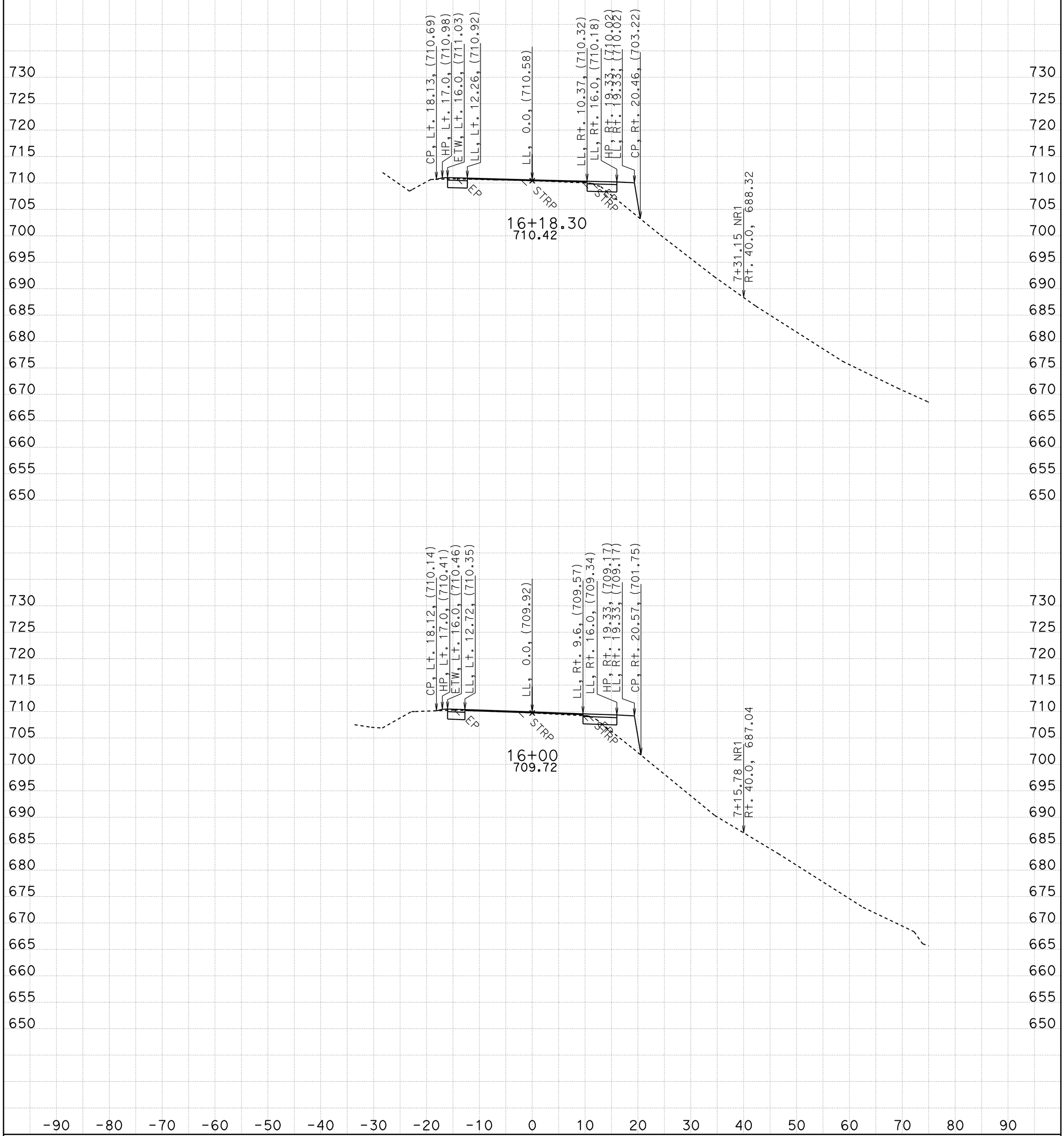

DATE: 9/20/2010

DIST/CO/RTE/PM: 01/MEN/20/R4.7-R4.9

All Dimensions are US Survey Feet

A1

CROSS SECTIONS

SCALE: 1" = 10' Horiz.
1" = 10' Vert.

SHEET 13 OF 27

KC Project: 48210 File: P:\proj5\01\48210\design\500-Contract Prep\510-Project Plams\Caice_files\a1_final20.ear

FOR EARTHWORK DEVELOPMENT ONLY

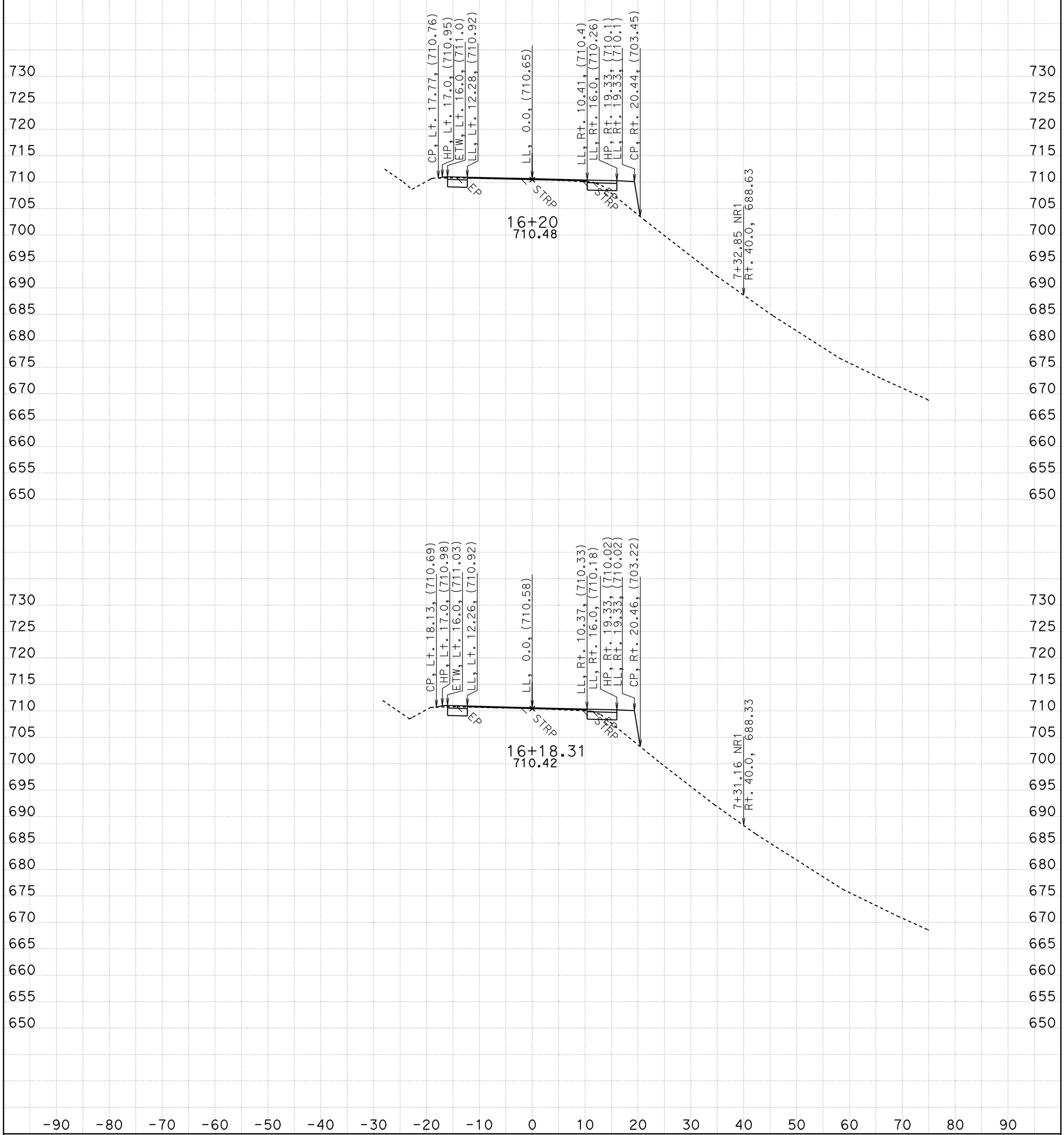

DATE: 9/20/2010

DIST/CO/RTE/PM: 01/MEN/20/R4.7-R4.9

All Dimensions are US Survey Feet

A1

CROSS SECTIONS

SCALE: 1" = 10' Horiz.
1" = 10' Vert.

SHEET 14 OF 27

KC Project: 48210 File: P:\proj5\01\48210\design\500-Contract Prep\510-Project Plams\Caice_files\a1_final20.ear

FOR EARTHWORK DEVELOPMENT ONLY

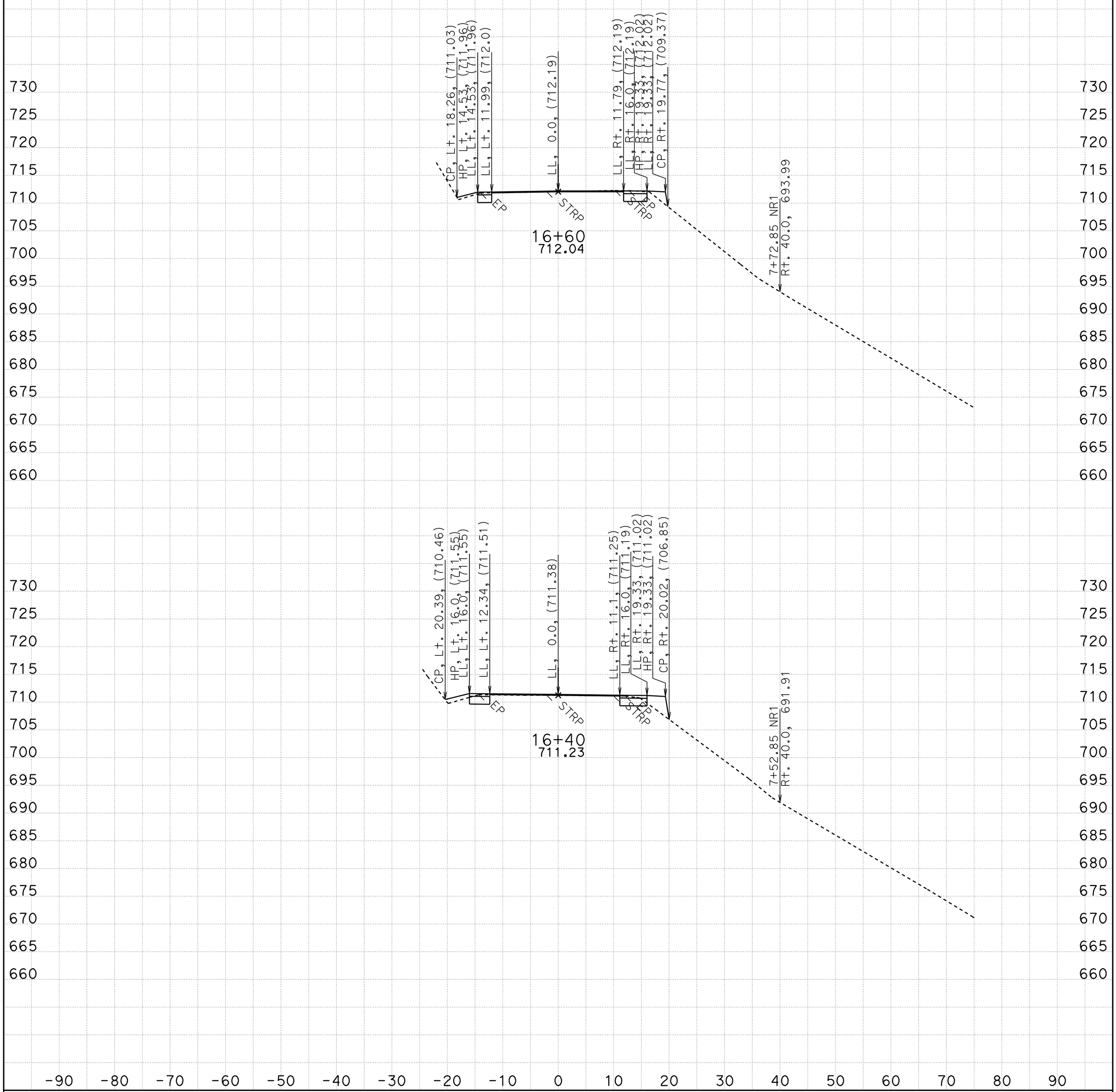

DATE: 9/20/2010

DIST/CO/RTE/PM: 01/MEN/20/R4.7-R4.9

All Dimensions are US Survey Feet

A1

CROSS SECTIONS

SCALE: 1" = 10' Horiz.
1" = 10' Vert.

SHEET 15 OF 27

KC Project: 48210 File: P:\proj5\01\48210\design\500-Contract Prep\510-Project Plams\Caice_files\a1_final20.ear

FOR EARTHWORK DEVELOPMENT ONLY

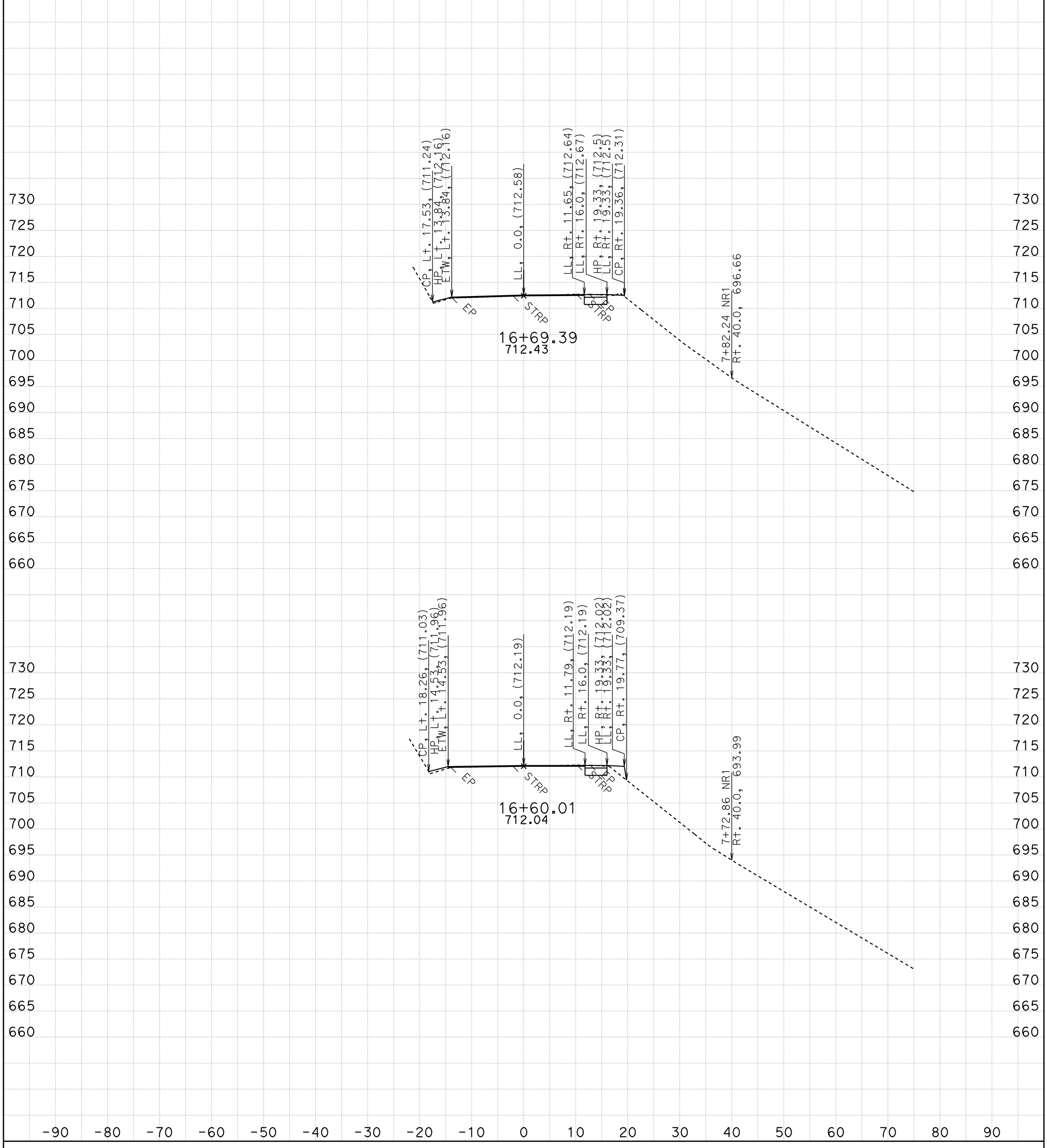

DATE: 9/20/2010

DIST/CO/RTE/PM: 01/MEN/20/R4.7-R4.9

All Dimensions are US Survey Feet

A1

CROSS SECTIONS

SCALE: 1" = 10' Horiz.
1" = 10' Vert.

SHEET 16 OF 27

KC Project: 48210 File: P:\proj5\01\48210\design\500-Contract Prep\510-Project Plams\Caice_files\a1_final20.ear

FOR EARTHWORK DEVELOPMENT ONLY

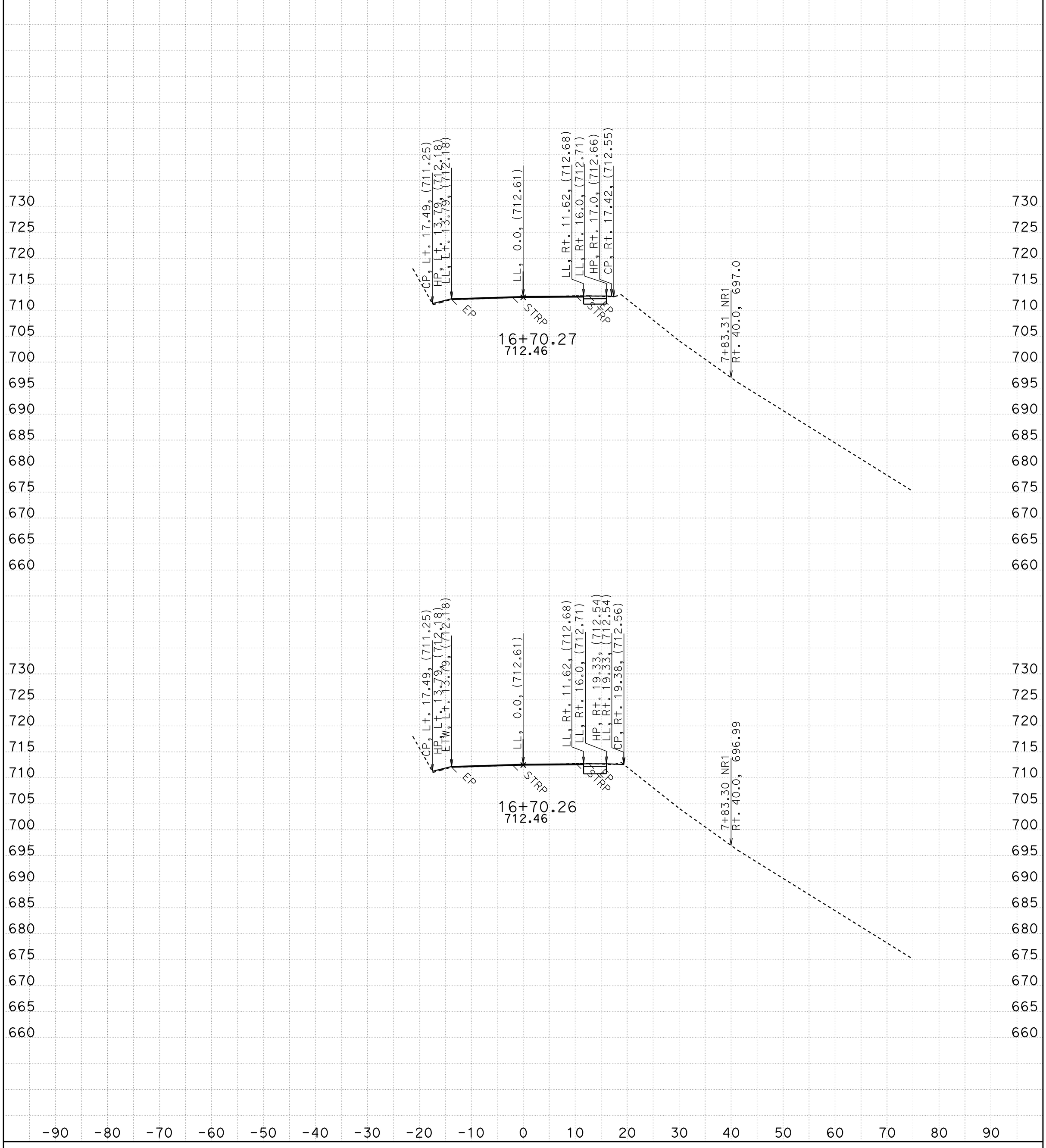

DATE: 9/20/2010

DIST/CO/RTE/PM: 01/MEN/20/R4.7-R4.9

All Dimensions are US Survey Feet

A1

CROSS SECTIONS

SCALE: 1" = 10' Horiz.
1" = 10' Vert.

SHEET 17 OF 27

KC Project: 48210 File: P:\proj5\01\48210\design\500-Contract Prep\510-Project Plams\Caice_files\a1_final20.ear

FOR EARTHWORK DEVELOPMENT ONLY

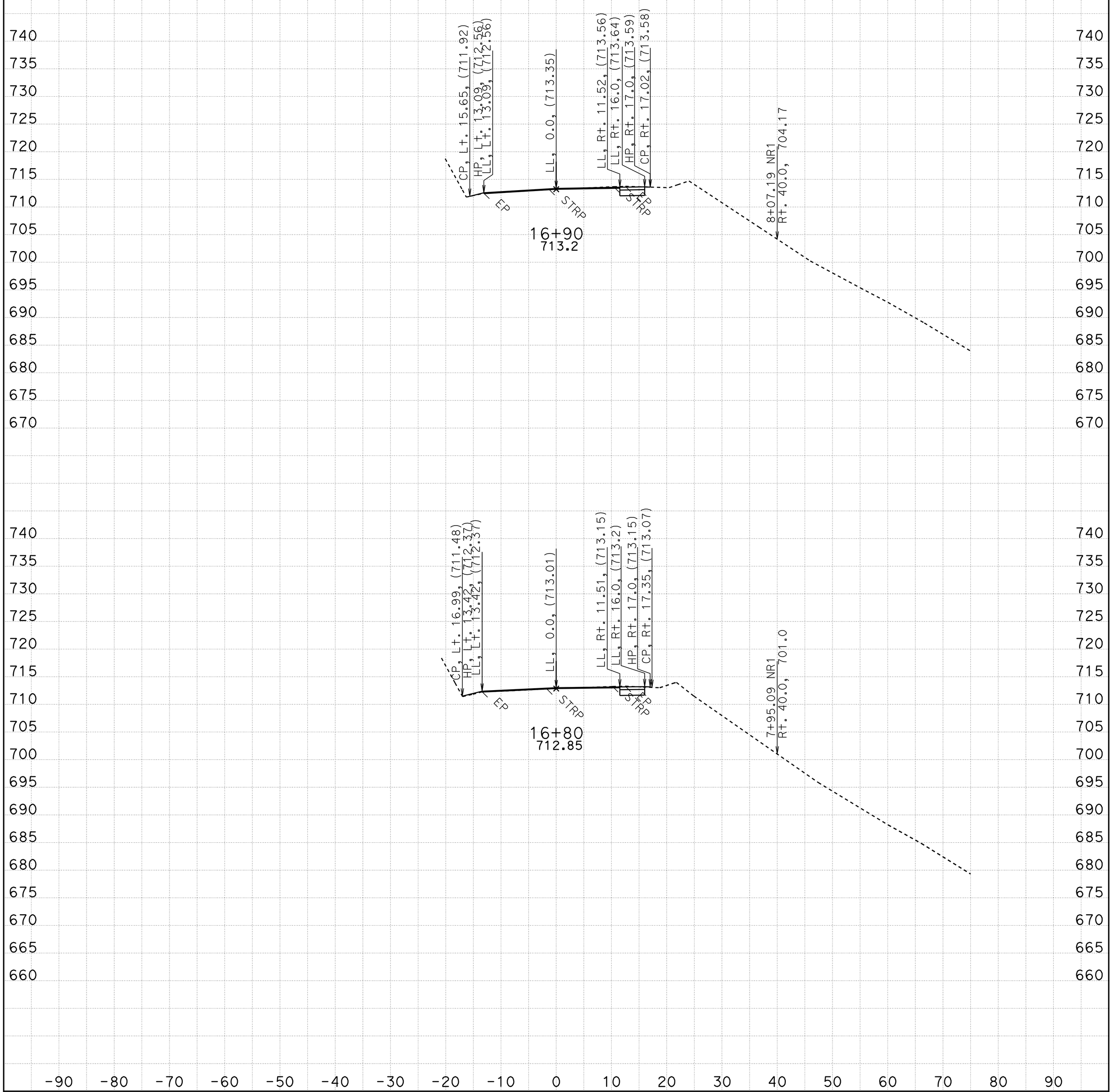

DATE: 9/20/2010

DIST/CO/RTE/PM: 01/MEN/20/R4.7-R4.9

All Dimensions are US Survey Feet

A1

CROSS SECTIONS

SCALE: 1" = 10' Horiz.
1" = 10' Vert.

SHEET 18 OF 27

KC Project: 48210 File: P:\proj5\01\48210\design\500-Contract Prep\510-Project Plams\Caice_files\a1_final20.ear

FOR EARTHWORK DEVELOPMENT ONLY

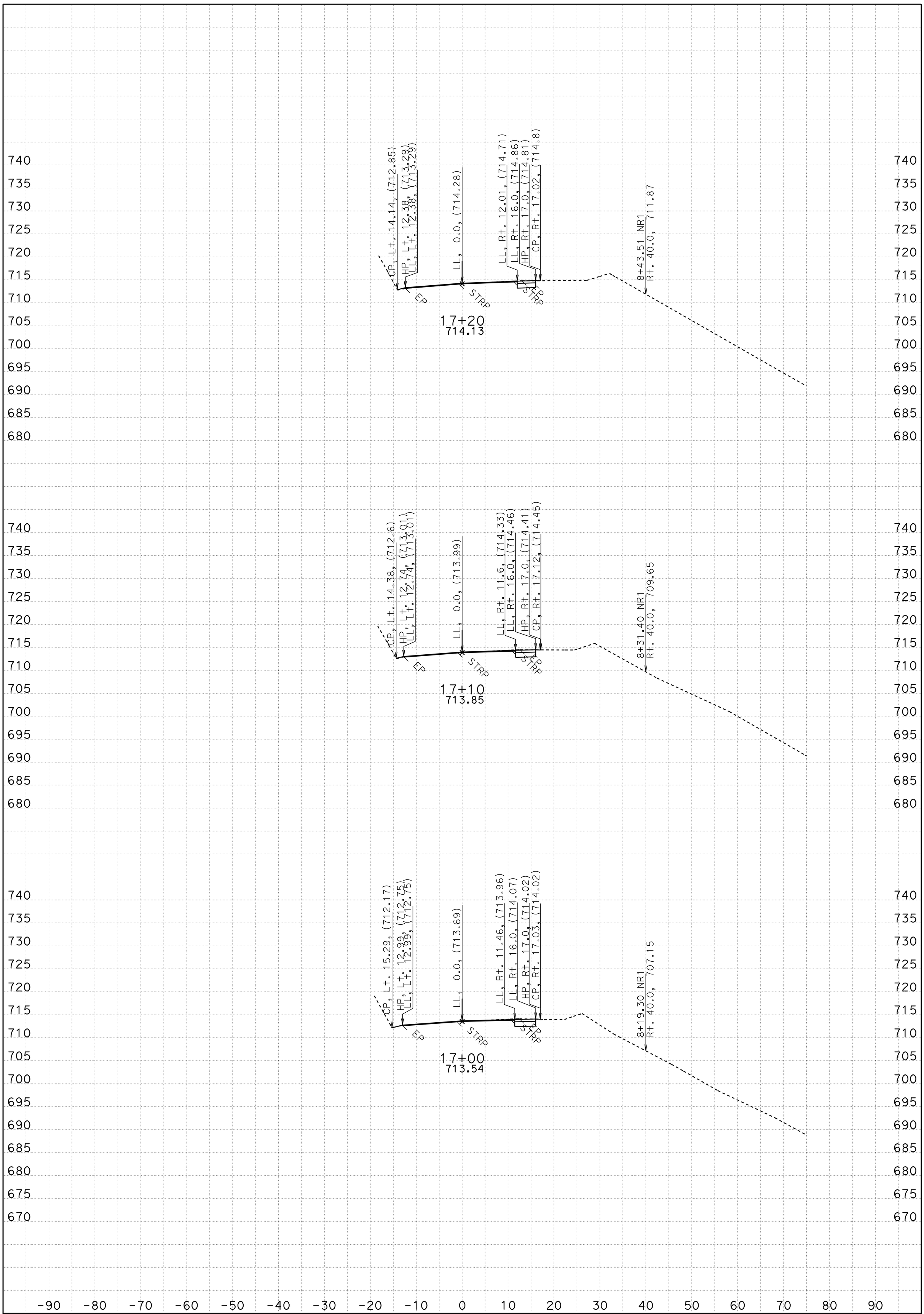

DATE: 9/20/2010

DIST/CO/RTE/PM: 01/MEN/20/R4.7-R4.9

All Dimensions are US Survey Feet

A1

CROSS SECTIONS

SCALE: 1" = 10' Horiz.
1" = 10' Vert.

SHEET 19 OF 27

KC Project: 48210 File: P:\proj5\01\48210\design\500-Contract Prep\510-Project Plams\Caice_files\a1_final20.ear

FOR EARTHWORK DEVELOPMENT ONLY

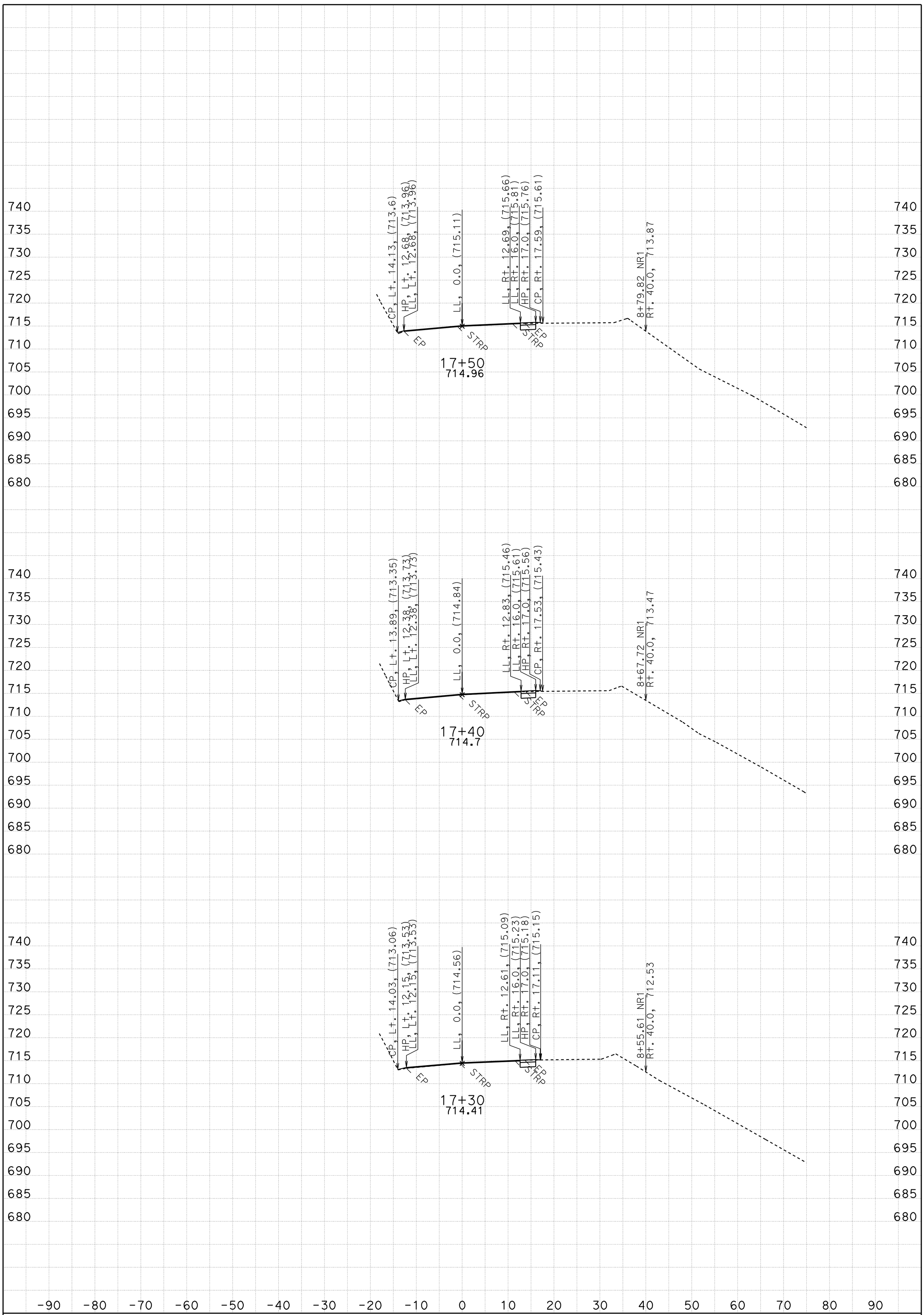

DATE: 9/20/2010

DIST/CO/RTE/PM: 01/MEN/20/R4.7-R4.9

All Dimensions are US Survey Feet

KC Project: 48210 File: P:\proj5\01\48210\design\500-Contract Prep\510-Project Plams\Caice_files\a1_final20.ear

A1

CROSS SECTIONS

SCALE: 1" = 10' Horiz.
1" = 10' Vert.

SHEET 20 OF 27

FOR EARTHWORK DEVELOPMENT ONLY

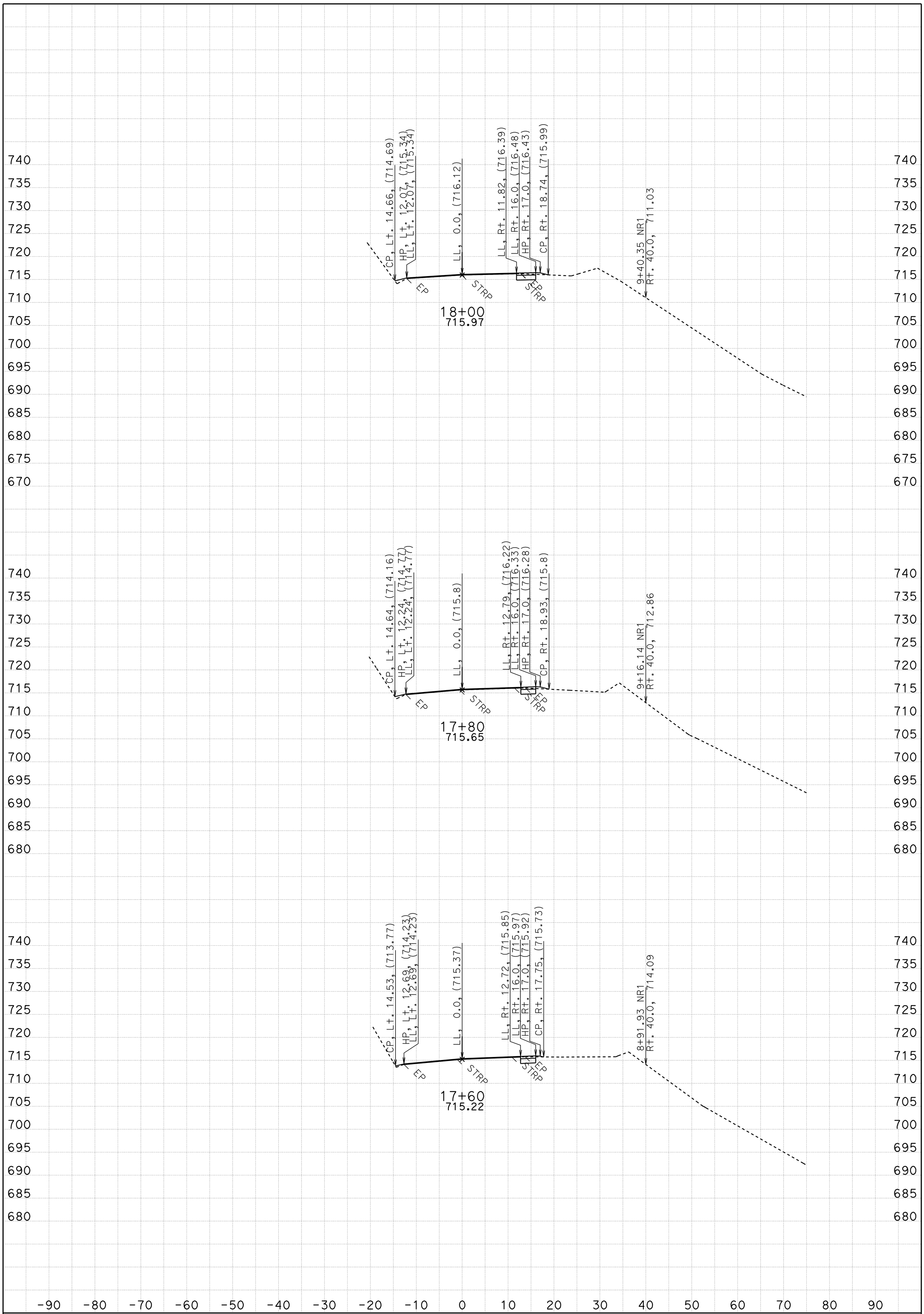

DATE: 9/20/2010

DIST/CO/RTE/PM: 01/MEN/20/R4.7-R4.9

All Dimensions are US Survey Feet

KC Project: 48210 File: P:\proj5\01\48210\design\500-Contract Prep\510-Project Plams\Caice_files\a1_final20.ear

A1

CROSS SECTIONS

SCALE: 1" = 10' Horiz.
1" = 10' Vert.

SHEET 21 OF 27

FOR EARTHWORK DEVELOPMENT ONLY

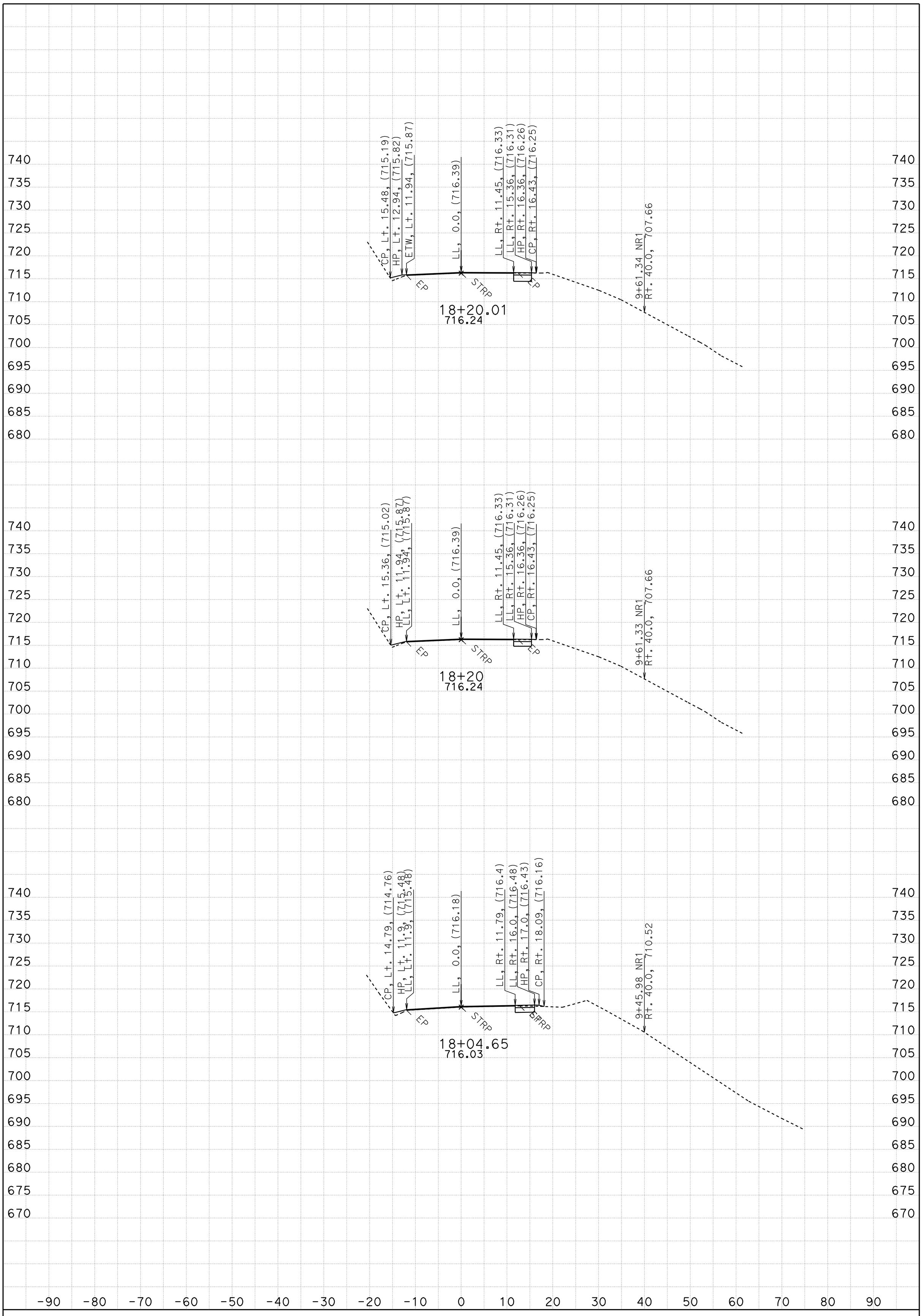

DATE: 9/20/2010

DIST/CO/RTE/PM: 01/MEN/20/R4.7-R4.9

All Dimensions are US Survey Feet

A1

CROSS SECTIONS

SCALE: 1" = 10' Horiz.
1" = 10' Vert.

SHEET 22 OF 27

KC Project: 48210 File: P:\proj5\01\48210\design\500-Contract Prep\510-Project Plams\Caice_files\a1_final20.ear

FOR EARTHWORK DEVELOPMENT ONLY



DATE: 9/20/2010

DIST/CO/RTE/PM: 01/MEN/20/R4.7-R4.9

All Dimensions are US Survey Feet

A1

CROSS SECTIONS

SCALE: 1" = 10' Horiz.
1" = 10' Vert.

SHEET 23 OF 27

KC Project: 48210 File: P:\proj5\01\48210\design\500-Contract Prep\510-Project Plams\Caice_files\a1_final20.ear

FOR EARTHWORK DEVELOPMENT ONLY

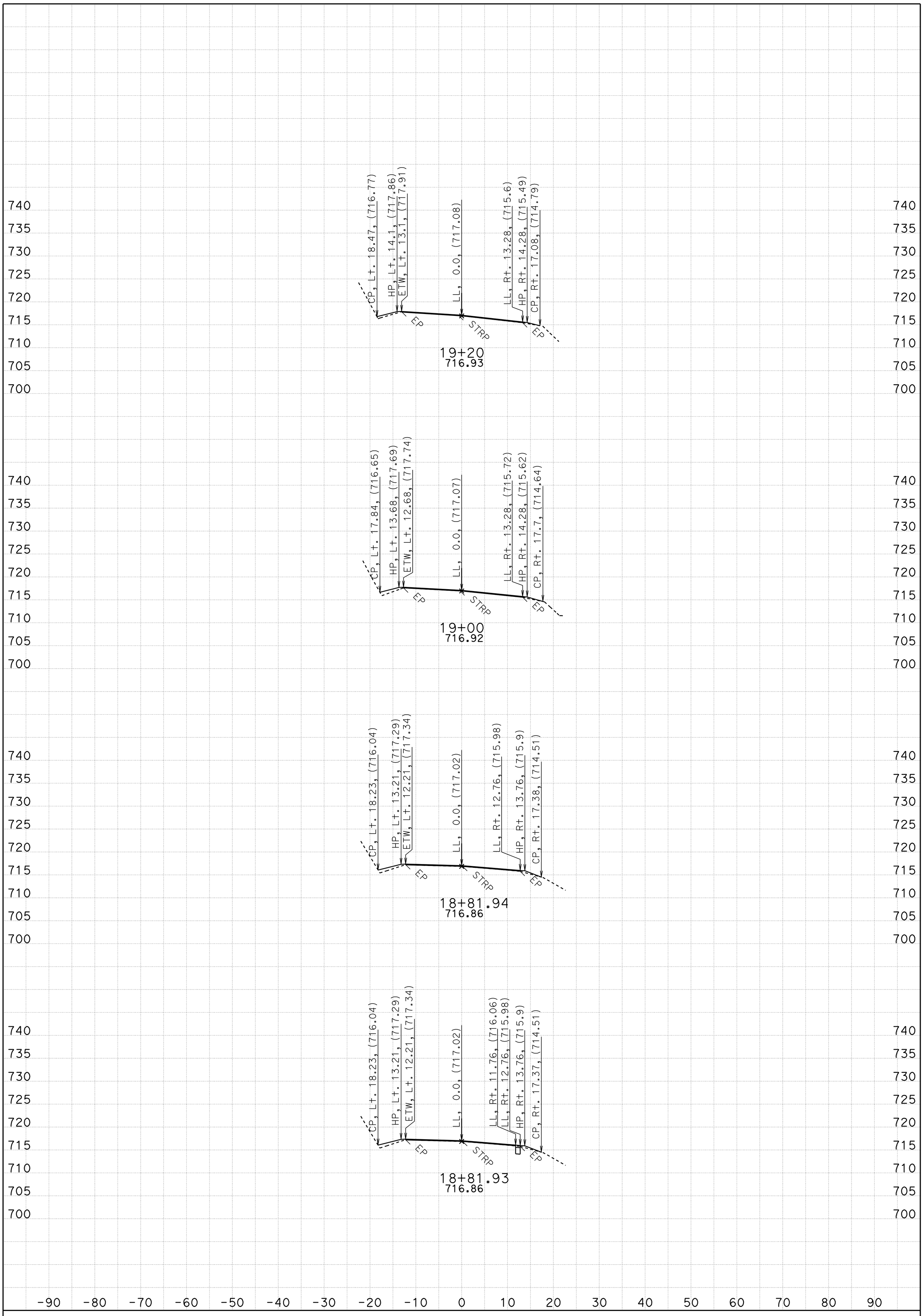

DATE: 9/20/2010

DIST/CO/RTE/PM: 01/MEN/20/R4.7-R4.9

All Dimensions are US Survey Feet

A1

CROSS SECTIONS

SCALE: 1" = 10' Horiz.
1" = 10' Vert.

SHEET 24 OF 27

KC Project: 48210 File: P:\proj5\01\48210\design\500-Contract Prep\510-Project Plams\Caice_files\a1_final20.ear

FOR EARTHWORK DEVELOPMENT ONLY

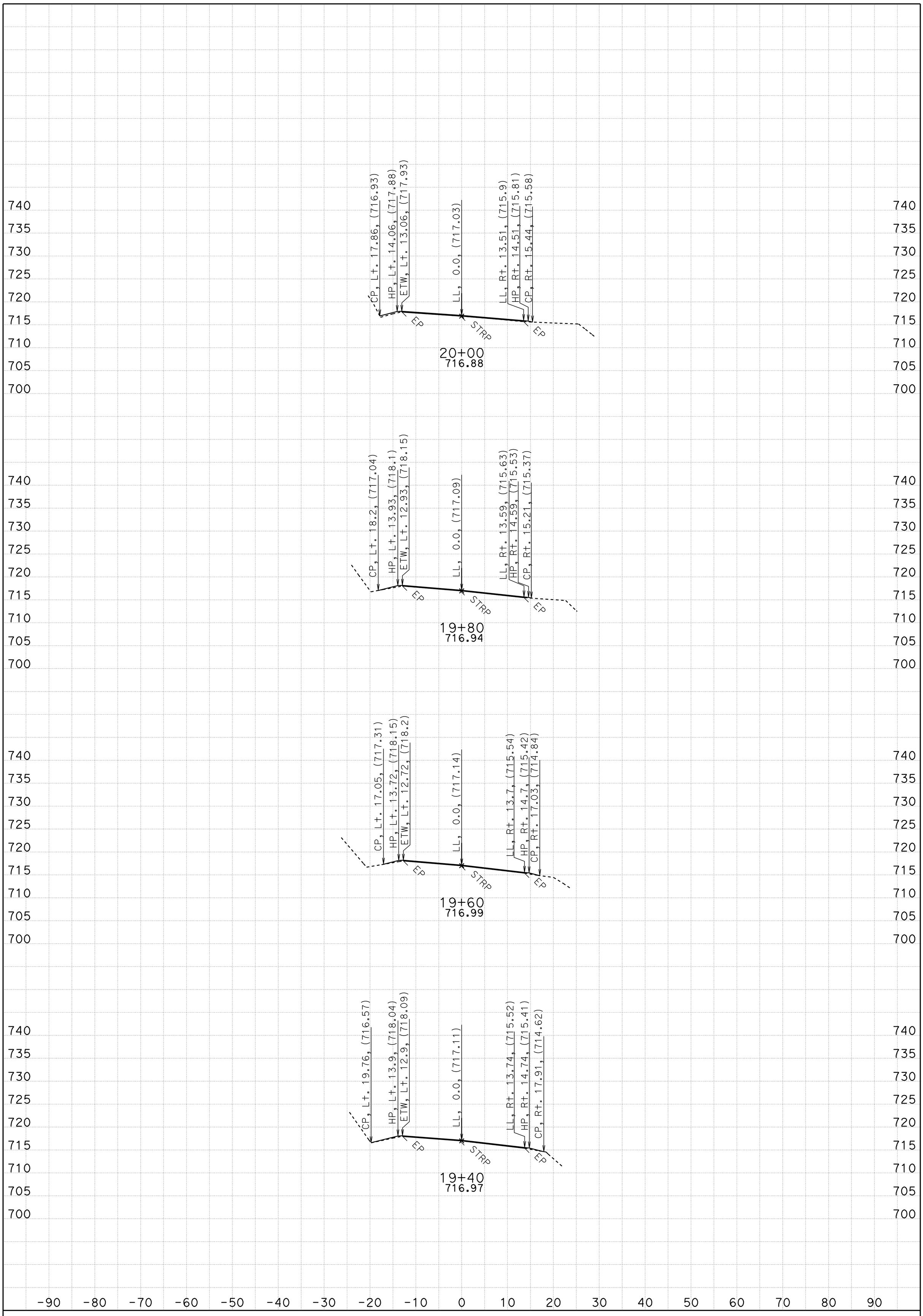

DATE: 9/20/2010

DIST/CO/RTE/PM: 01/MEN/20/R4.7-R4.9

All Dimensions are US Survey Feet

A1

CROSS SECTIONS

SCALE: 1" = 10' Horiz.
1" = 10' Vert.

SHEET 25 OF 27

KC Project: 48210 File: P:\proj5\01\48210\design\500-Contract Prep\510-Project Plams\Caice_files\a1_final20.ear

FOR EARTHWORK DEVELOPMENT ONLY

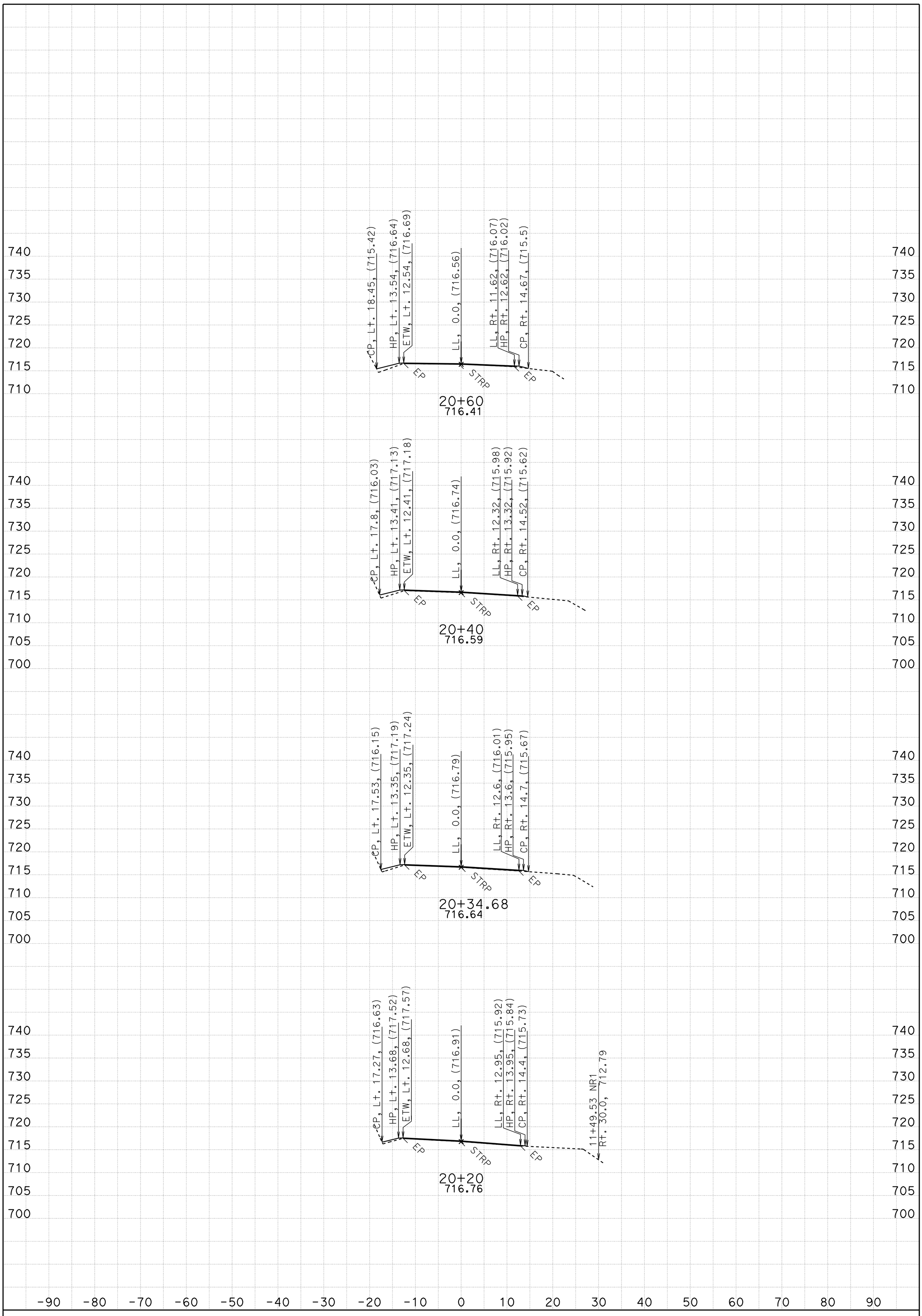

DATE: 9/20/2010

DIST/CO/RTE/PM: 01/MEN/20/R4.7-R4.9

All Dimensions are US Survey Feet

A1

CROSS SECTIONS

SCALE: 1" = 10' Horiz.
1" = 10' Vert.

SHEET 26 OF 27

KC Project: 48210 File: P:\proj5\01\48210\design\500-Contract Prep\510-Project Plams\Caice_files\a1_final20.ear

FOR EARTHWORK DEVELOPMENT ONLY



DATE: 9/20/2010

DIST/CO/RTE/PM: 01/MEN/20/R4.7-R4.9

All Dimensions are US Survey Feet

KC Project: 48210 File: P:\proj5\01\48210\design\500-Contract Prep\510-Project Plams\Caice_files\a1_final20.ear

A1

CROSS SECTIONS

SCALE: 1" = 10' Horiz.
1" = 10' Vert.

SHEET 27 OF 27