FOR EARTHWORK DEVELOPMENT ONLY

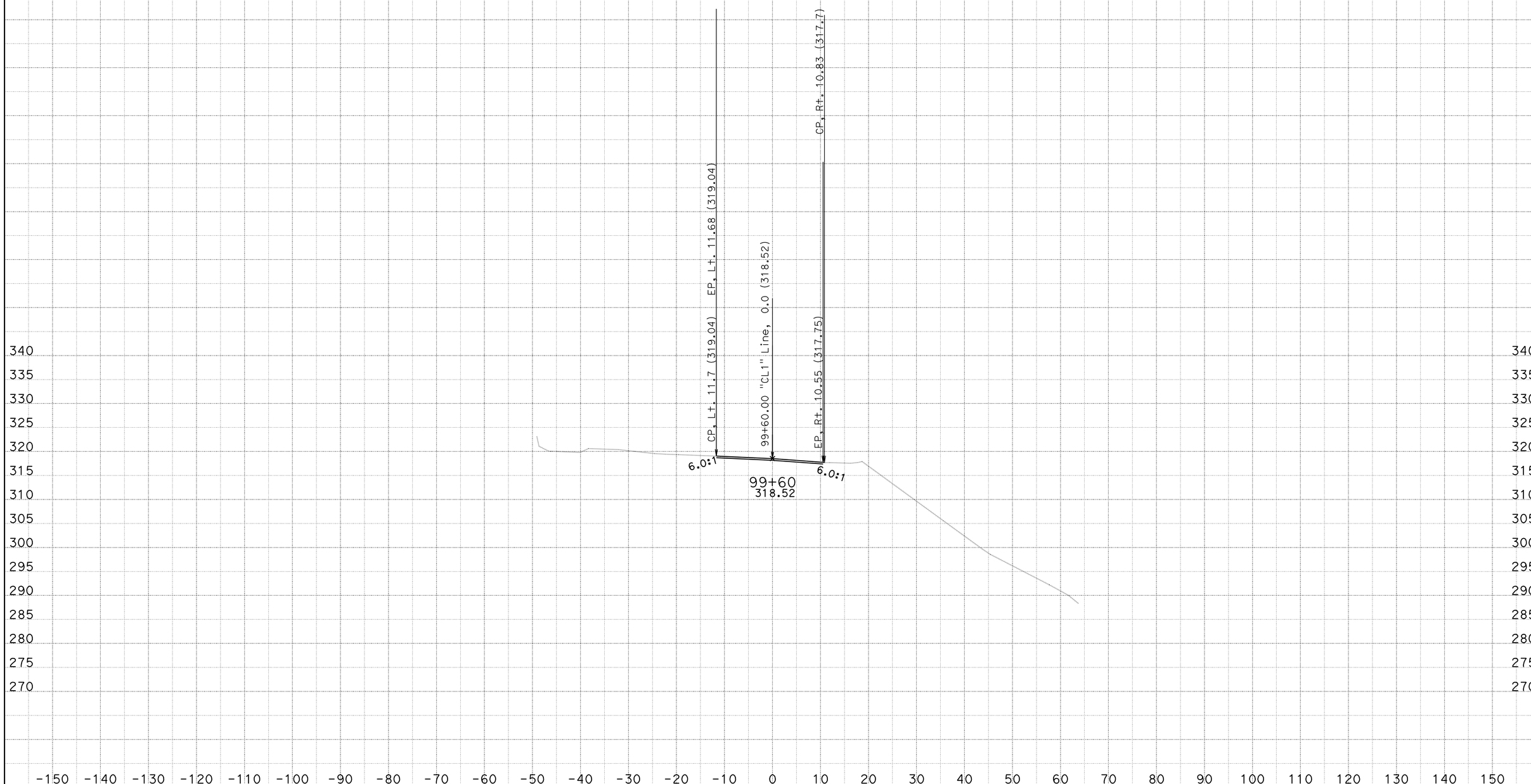

DATE: 12/29/2009
KC Project: EA 47830 File: D:\s133450\caice\EA 47830\final1.ear

PROJECT: 01-HUM-169
EA: 01-478304
PM: 18.1/19.5

SCALE: 1" = 10' Horiz.
1" = 10' Vert.

All Dimensions are US Survey Feet

"CL1" Line
CROSS SECTIONS

SHEET 1 OF 24

FOR EARTHWORK DEVELOPMENT ONLY

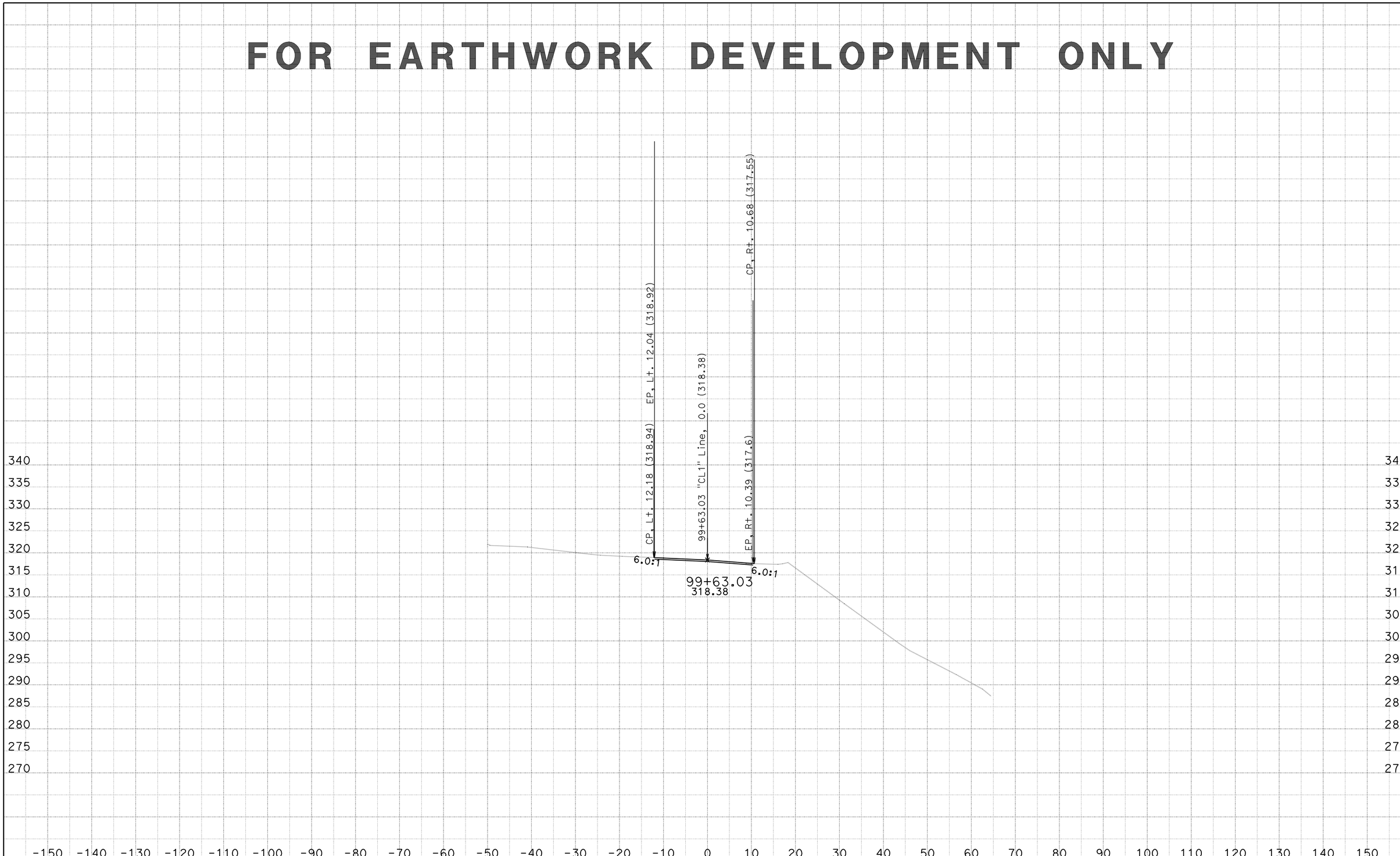

DATE: 12/29/2009
KC Project: EA 47830 File: D:\s133450\caice\EA 47830\final1.ear

PROJECT: 01-HUM-169
EA: 01-478304
PM: 18.1/19.5

SCALE: 1" = 10' Horiz.
1" = 10' Vert.

All Dimensions are US Survey Feet

"CL1" Line
CROSS SECTIONS

FOR EARTHWORK DEVELOPMENT ONLY

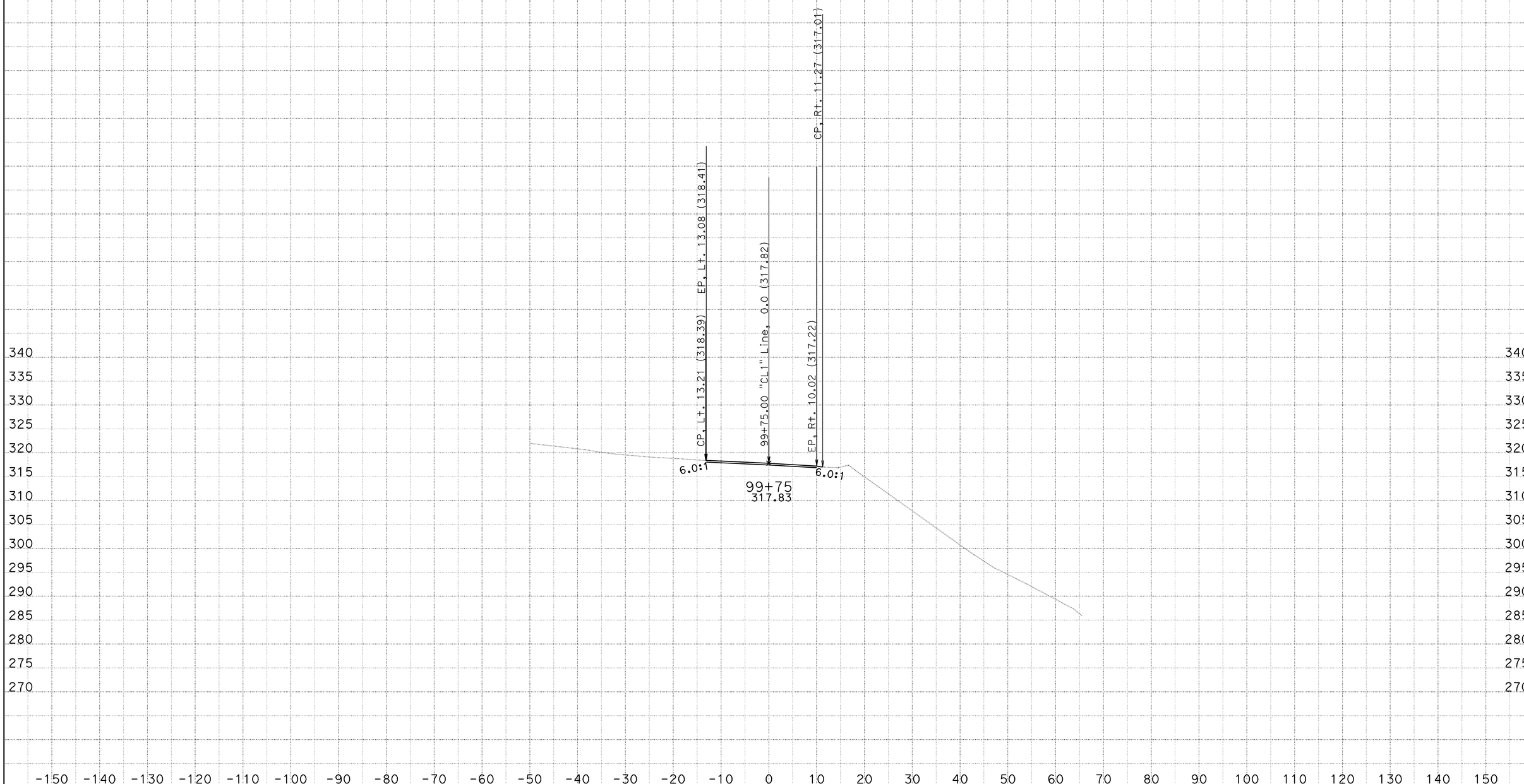

DATE: 12/29/2009
KC Project: EA 47830 File: D:\s133450\caice\EA 47830\final1.ear

PROJECT: 01-HUM-169
EA: 01-478304
PM: 18.1/19.5

SCALE: 1" = 10' Horiz.
1" = 10' Vert.

All Dimensions are US Survey Feet

"CL1" Line
CROSS SECTIONS
SHEET 3 OF 24

FOR EARTHWORK DEVELOPMENT ONLY

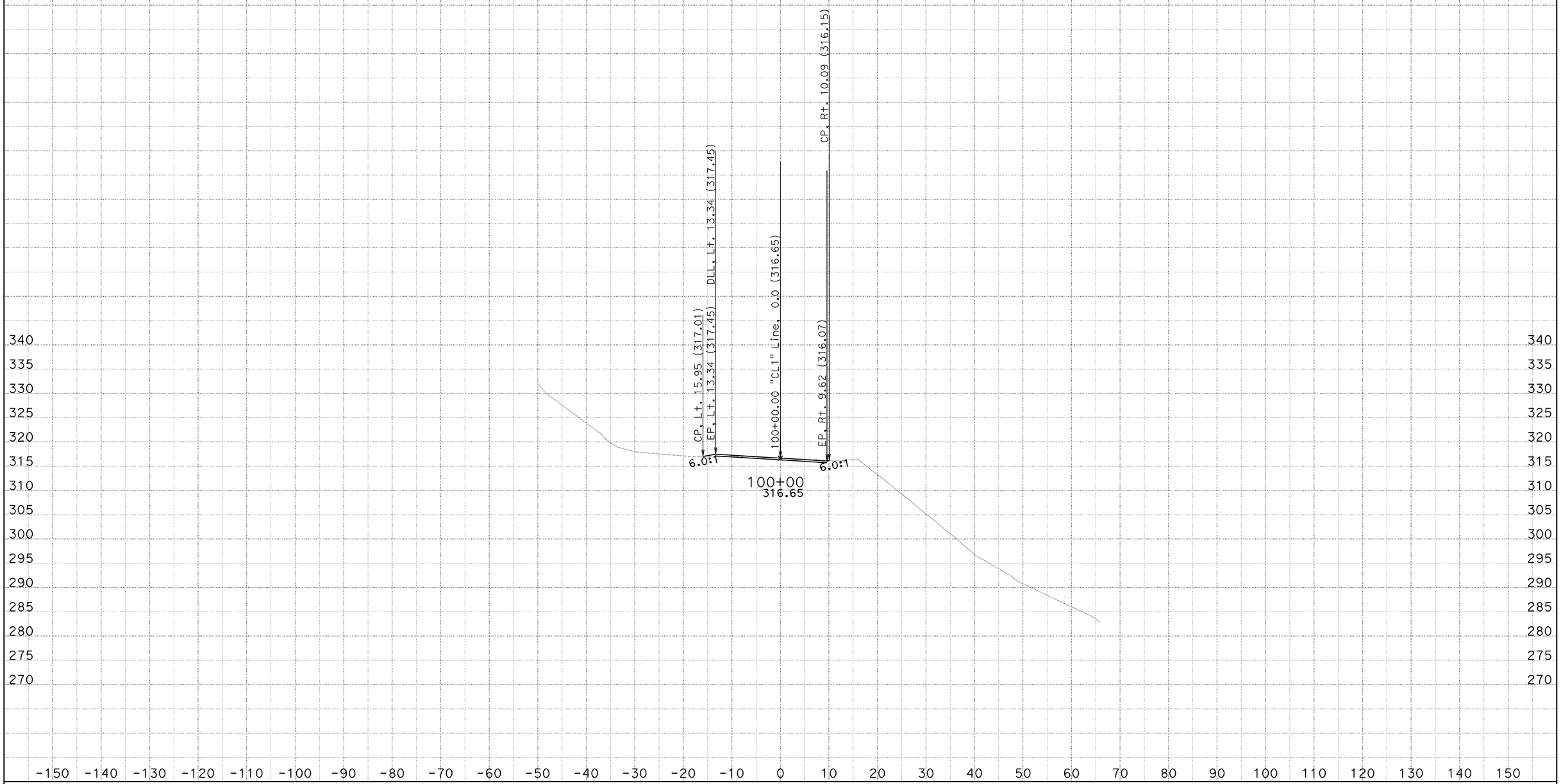

DATE: 12/29/2009

KC Project: EA 47830 File: D:\s133450\caice\EA 47830\final1.ear

SCALE: 1" = 10' Horiz.
1" = 10' Vert.

All Dimensions are US Survey Feet

"CL1" Line
CROSS SECTIONS

SHEET 4 OF 24

FOR EARTHWORK DEVELOPMENT ONLY

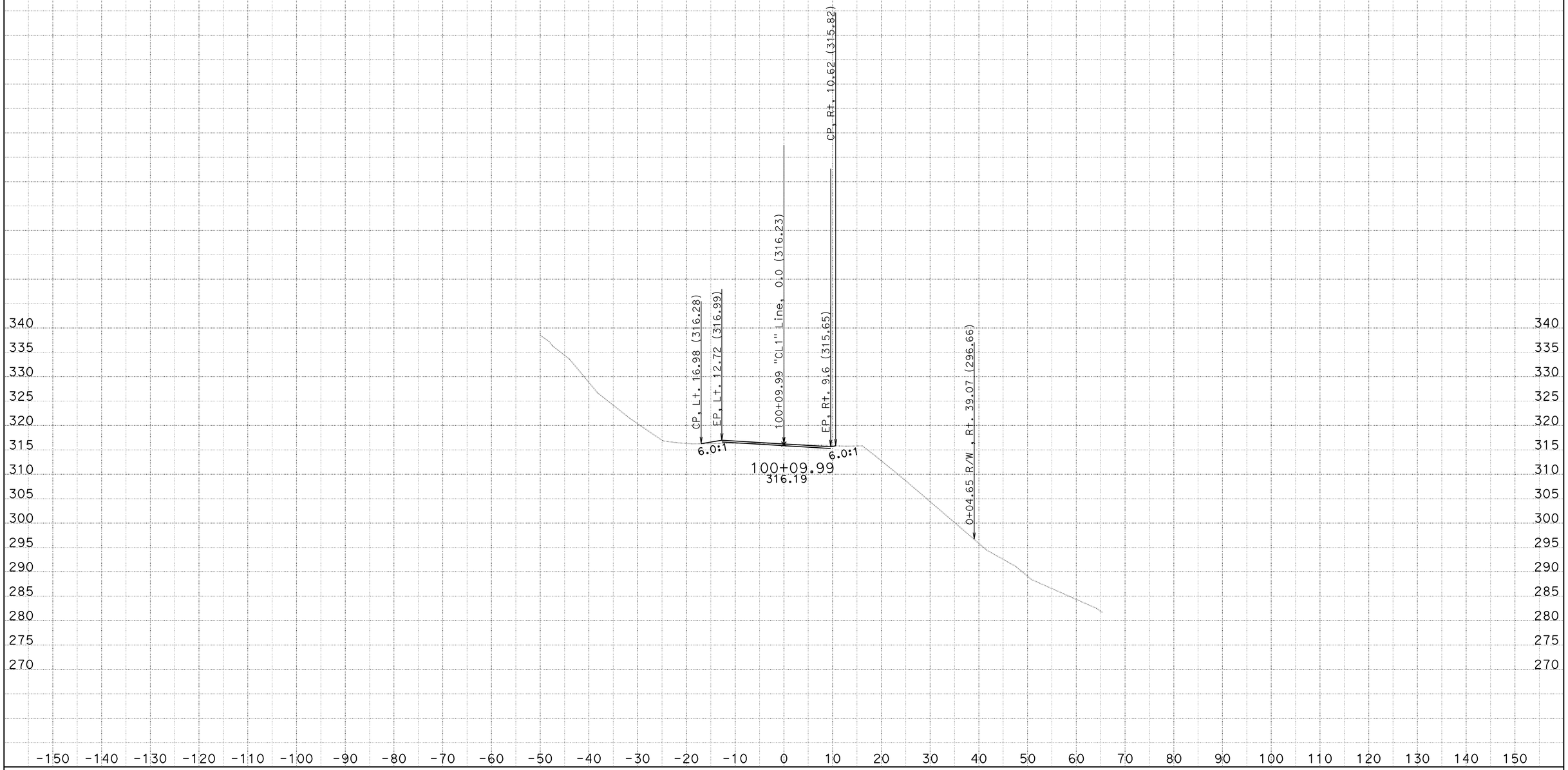

DATE: 12/29/2009
KC Project: EA 47830 File: D:\s133450\caice\EA 47830\final1.ear

PROJECT: 01-HUM-169
EA: 01-478304
PM: 18.1/19.5

SCALE: 1" = 10' Horiz.
1" = 10' Vert.

All Dimensions are US Survey Feet

"CL1" Line
CROSS SECTIONS

SHEET 5 OF 24

FOR EARTHWORK DEVELOPMENT ONLY

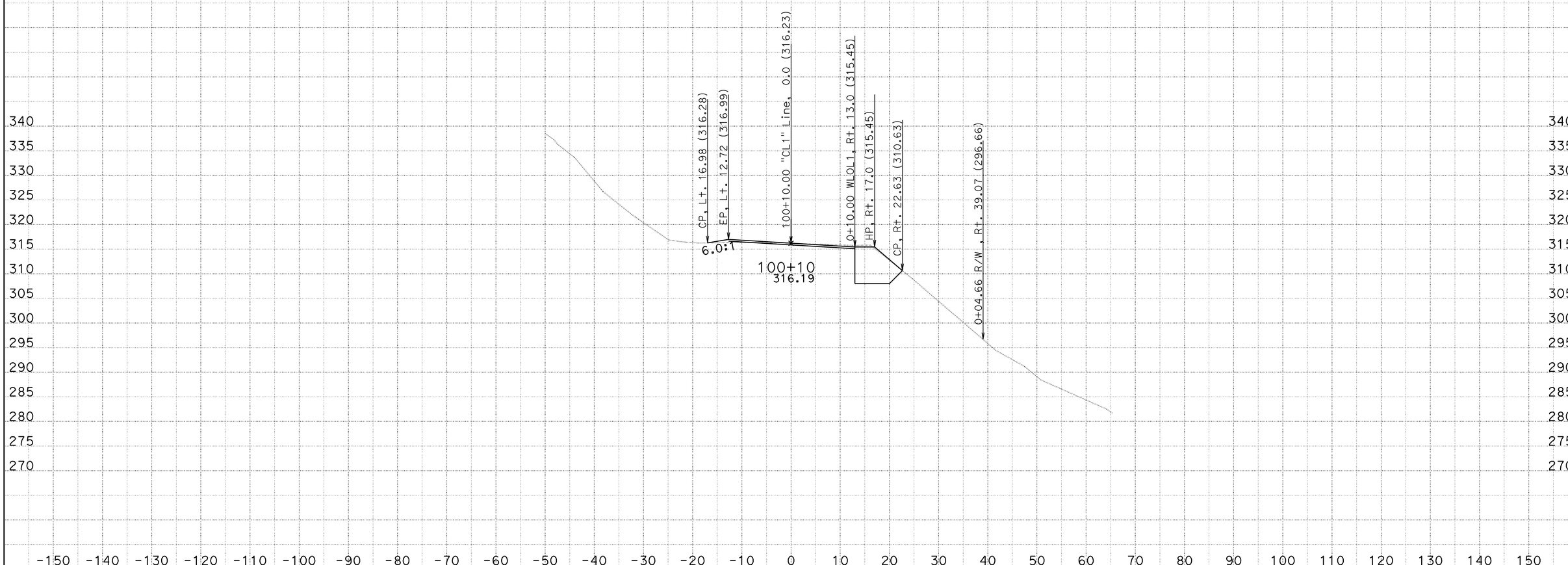

DATE: 12/29/2009

KC Project: EA 47830 File: D:\s133450\caice\EA 47830\final1.ear

PROJECT: 01-HUM-169
EA: 01-478304
PM: 18.1/19.5

SCALE: 1" = 10' Horiz.
1" = 10' Vert.

All Dimensions are US Survey Feet

"CL1" Line
CROSS SECTIONS

SHEET 6 OF 24

FOR EARTHWORK DEVELOPMENT ONLY



DATE: 12/29/2009

KC Project: EA 47830 File: D:\s133450\caice\EA 47830\final1.ear

PROJECT: 01-HUM-169
EA: 01-478304
PM: 18.1/19.5

SCALE: 1" = 10' Horiz.
1" = 10' Vert.

All Dimensions are US Survey Feet

"CL1" Line
CROSS SECTIONS

SHEET 7 OF 24

FOR EARTHWORK DEVELOPMENT ONLY

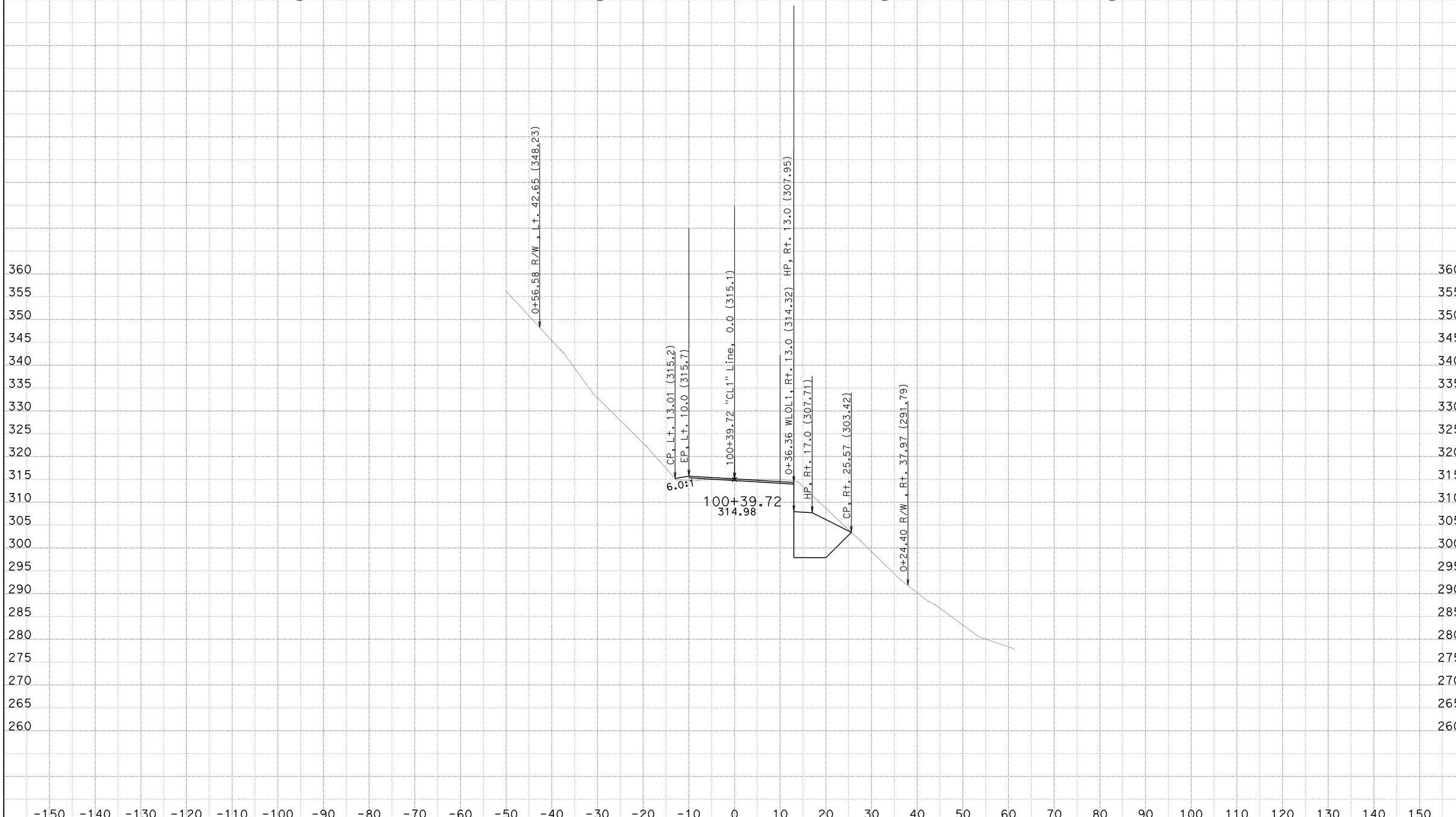

DATE: 12/29/2009
KC Project: EA 47830 File: D:\s133450\caice\EA 47830\final1.ear

PROJECT: 01-HUM-169
EA: 01-478304
PM: 18.1/19.5

SCALE: 1" = 10' Horiz.
1" = 10' Vert.

All Dimensions are US Survey Feet

"CL1" Line
CROSS SECTIONS

FOR EARTHWORK DEVELOPMENT ONLY

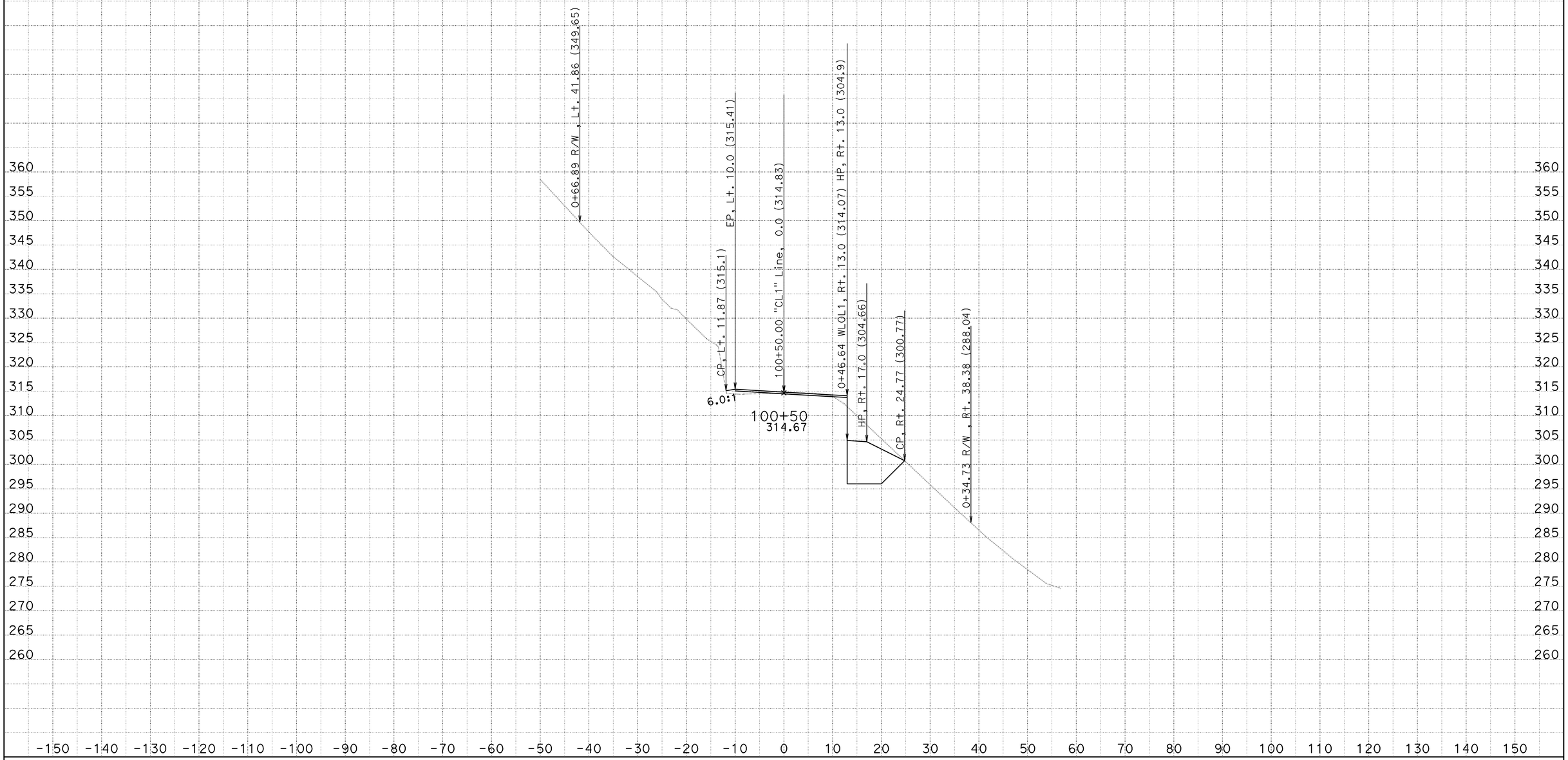

DATE: 12/29/2009
KC Project: EA 47830 File: D:\s133450\caice\EA 47830\final1.ear

PROJECT: 01-HUM-169
EA: 01-478304
PM: 18.1/19.5

SCALE: 1" = 10' Horiz.
1" = 10' Vert.

All Dimensions are US Survey Feet

"CL1" Line
CROSS SECTIONS

FOR EARTHWORK DEVELOPMENT ONLY

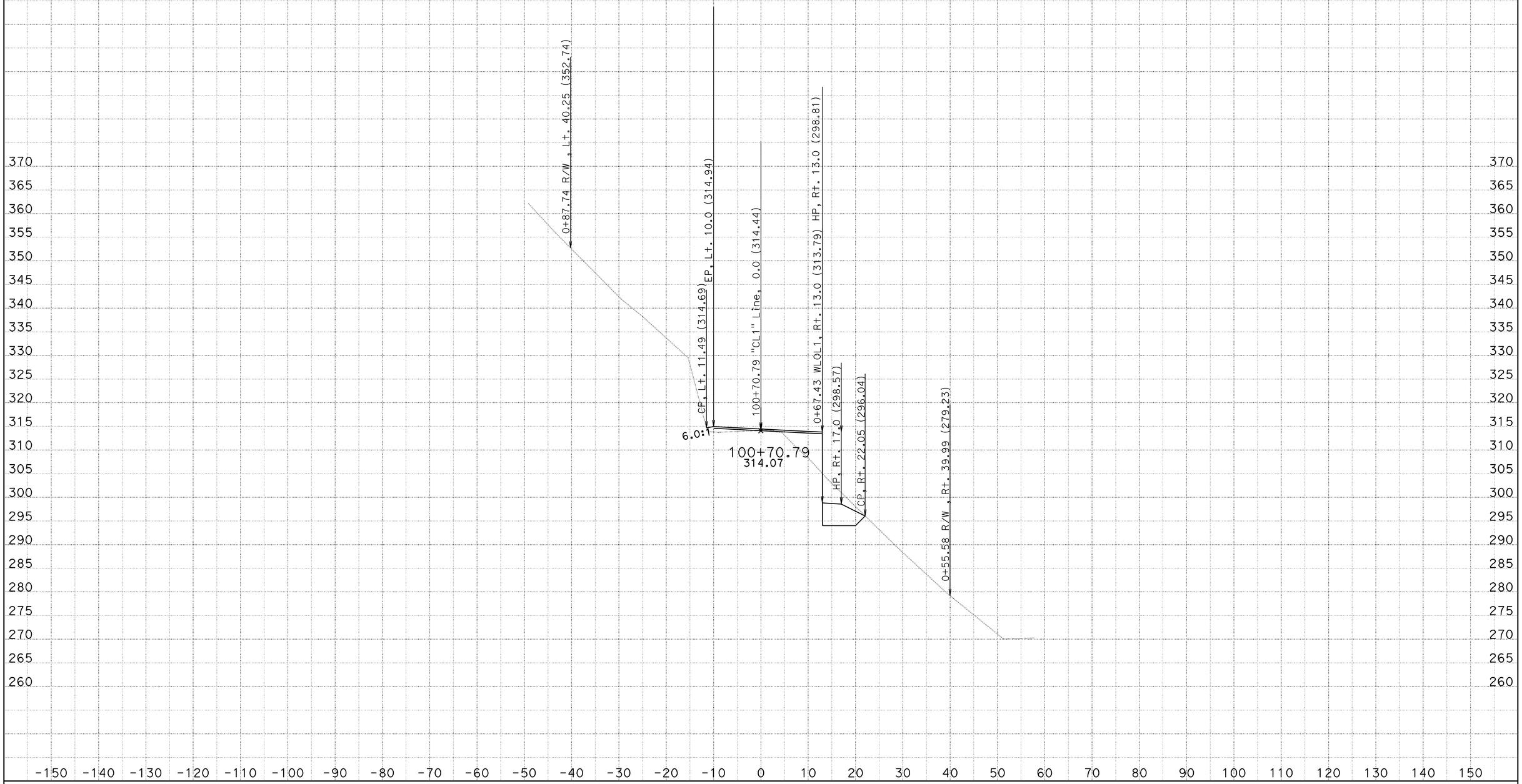

DATE: 12/29/2009
KC Project: EA 47830 File: D:\s133450\caice\EA 47830\final1.ear

PROJECT: 01-HUM-169
EA: 01-478304
PM: 18.1/19.5

SCALE: 1" = 10' Horiz.
1" = 10' Vert.

All Dimensions are US Survey Feet

"CL1" Line
CROSS SECTIONS
SHEET 10 OF 24

FOR EARTHWORK DEVELOPMENT ONLY

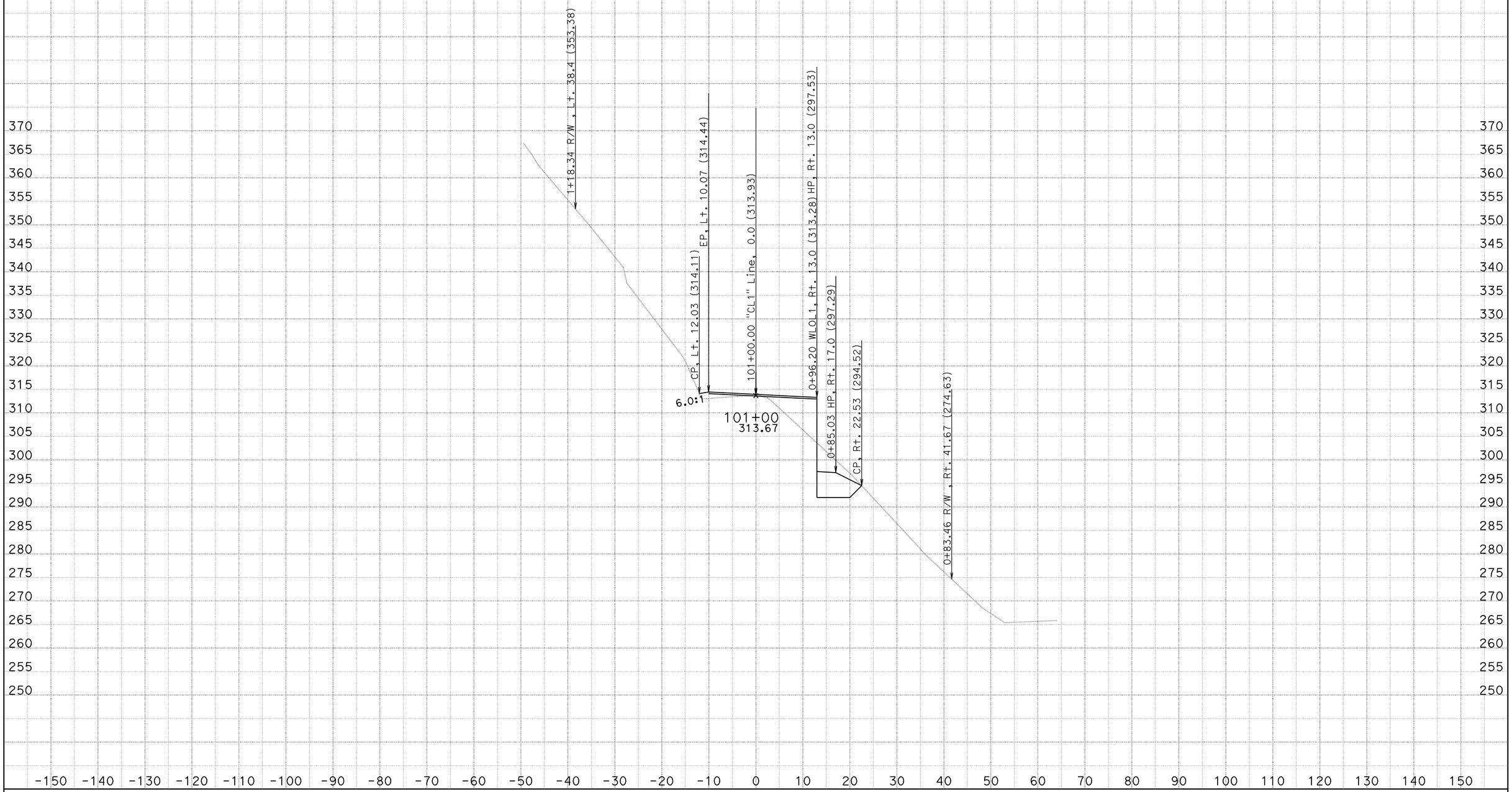

DATE: 12/29/2009
KC Project: EA 47830 File: D:\s133450\caice\EA 47830\final1.ear

PROJECT: 01-HUM-169
EA: 01-478304
PM: 18.1/19.5

SCALE: 1" = 10' Horiz.
1" = 10' Vert.

All Dimensions are US Survey Feet

"CL1" Line
CROSS SECTIONS

FOR EARTHWORK DEVELOPMENT ONLY

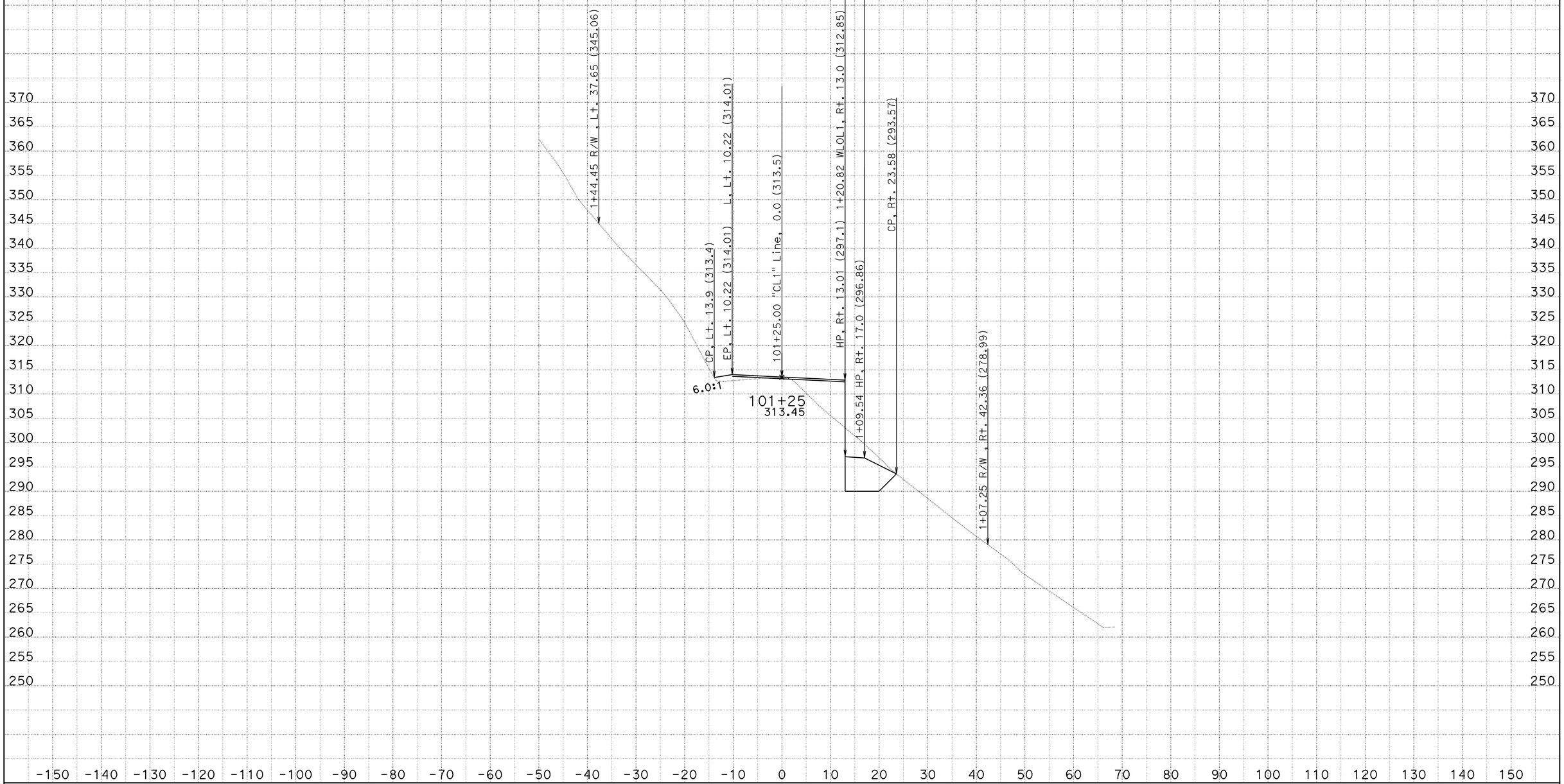

DATE: 12/29/2009

KC Project: EA 47830 File: D:\s133450\caice\EA 47830\final1.ear

PROJECT: 01-HUM-169
EA: 01-478304
PM: 18.1/19.5

SCALE: 1" = 10' Horiz.
1" = 10' Vert.

All Dimensions are US Survey Feet

"CL1" Line
CROSS SECTIONS

SHEET 12 OF 24

FOR EARTHWORK DEVELOPMENT ONLY

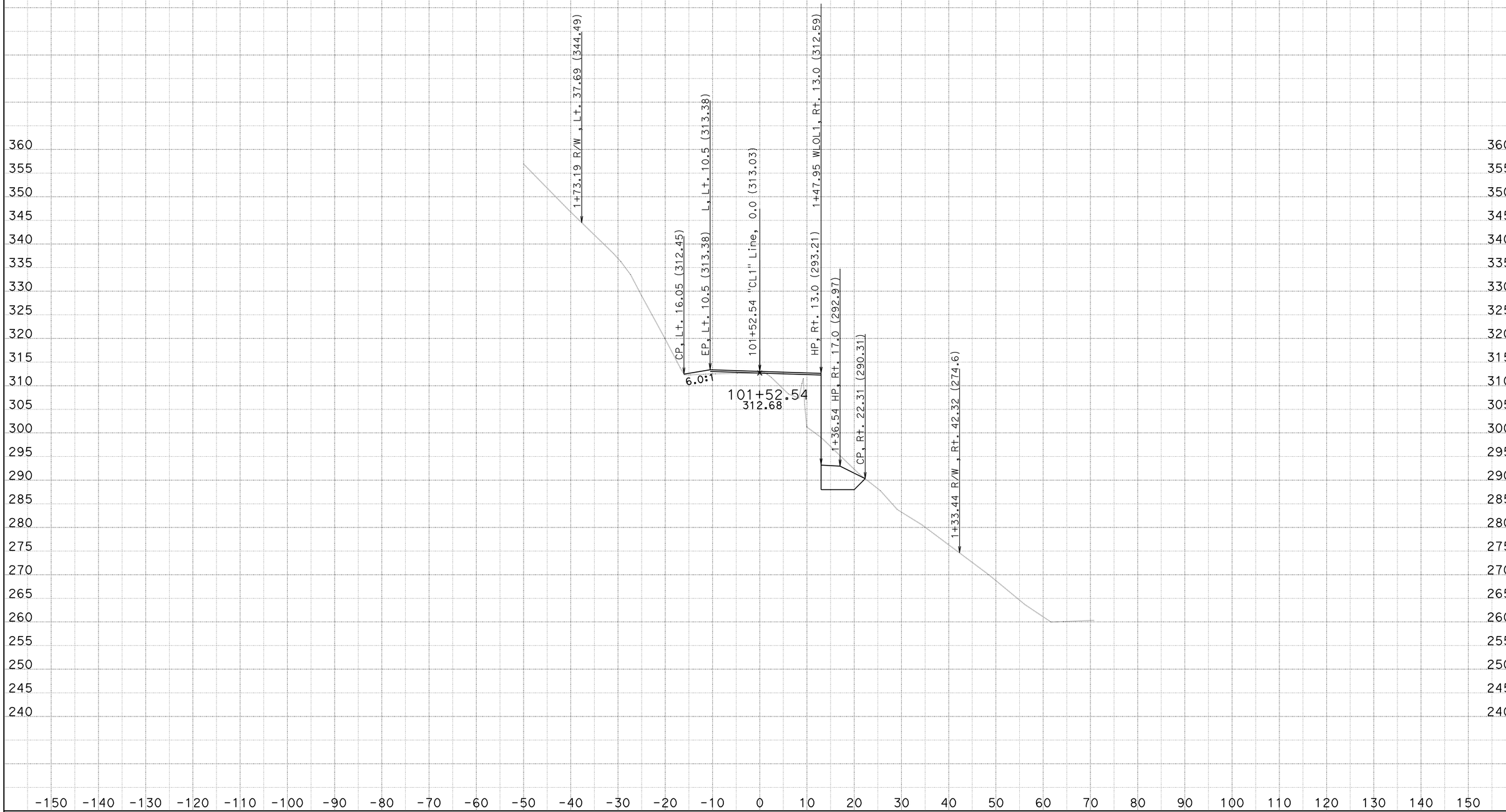

DATE: 12/29/2009

KC Project: EA 47830 File: D:\s133450\caice\EA 47830\final1.ear

PROJECT: 01-HUM-169
EA: 01-478304
PM: 18.1/19.5

SCALE: 1" = 10' Horiz.
1" = 10' Vert.

All Dimensions are US Survey Feet

"CL1" Line
CROSS SECTIONS

SHEET 13 OF 24

FOR EARTHWORK DEVELOPMENT ONLY

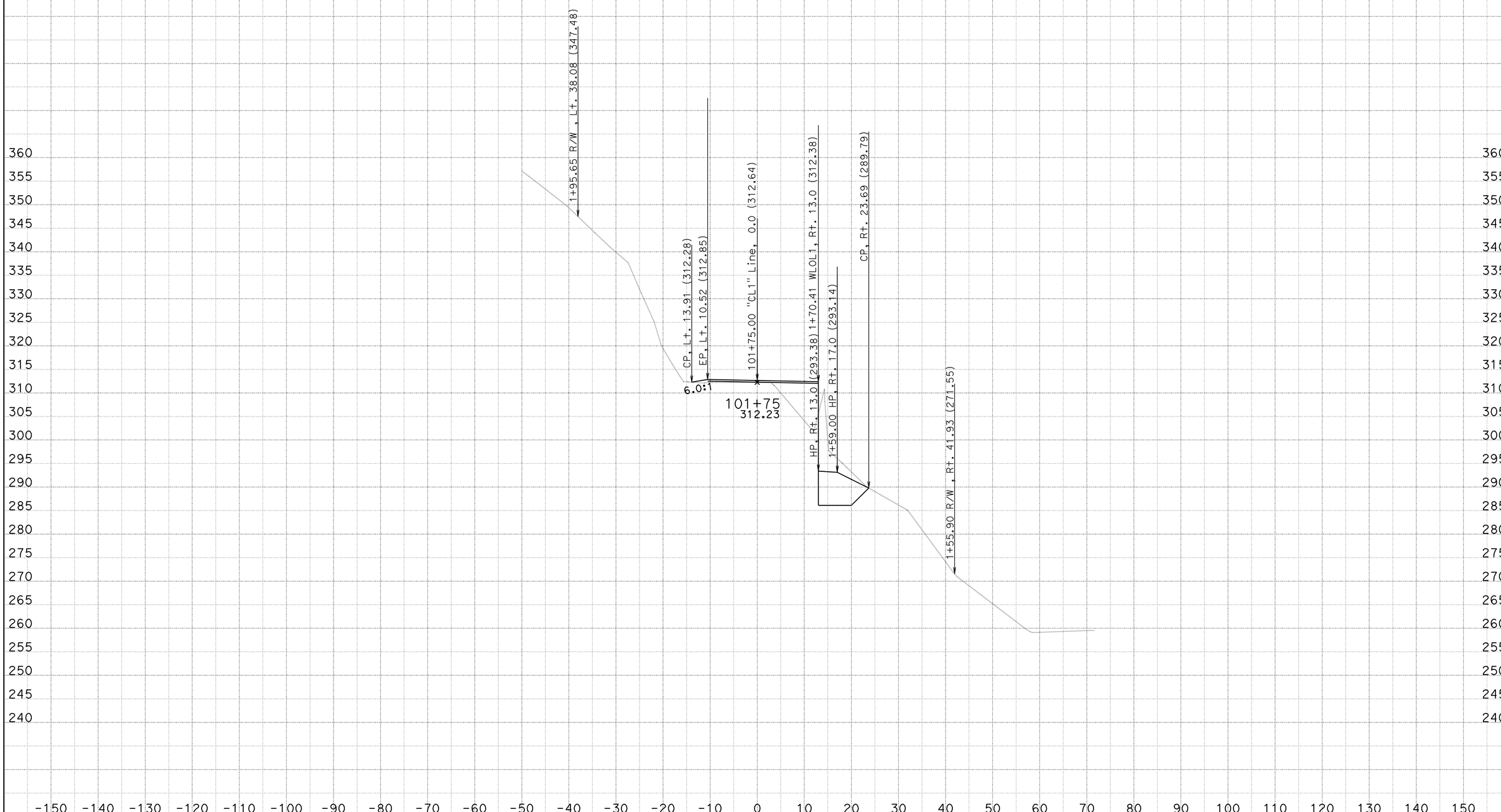

DATE: 12/29/2009

KC Project: EA 47830 File: D:\s133450\caice\EA 47830\final1.ear

PROJECT: 01-HUM-169
EA: 01-478304
PM: 18.1/19.5

SCALE: 1" = 10' Horiz.
1" = 10' Vert.

All Dimensions are US Survey Feet

"CL1" Line
CROSS SECTIONS

SHEET 14 OF 24

FOR EARTHWORK DEVELOPMENT ONLY

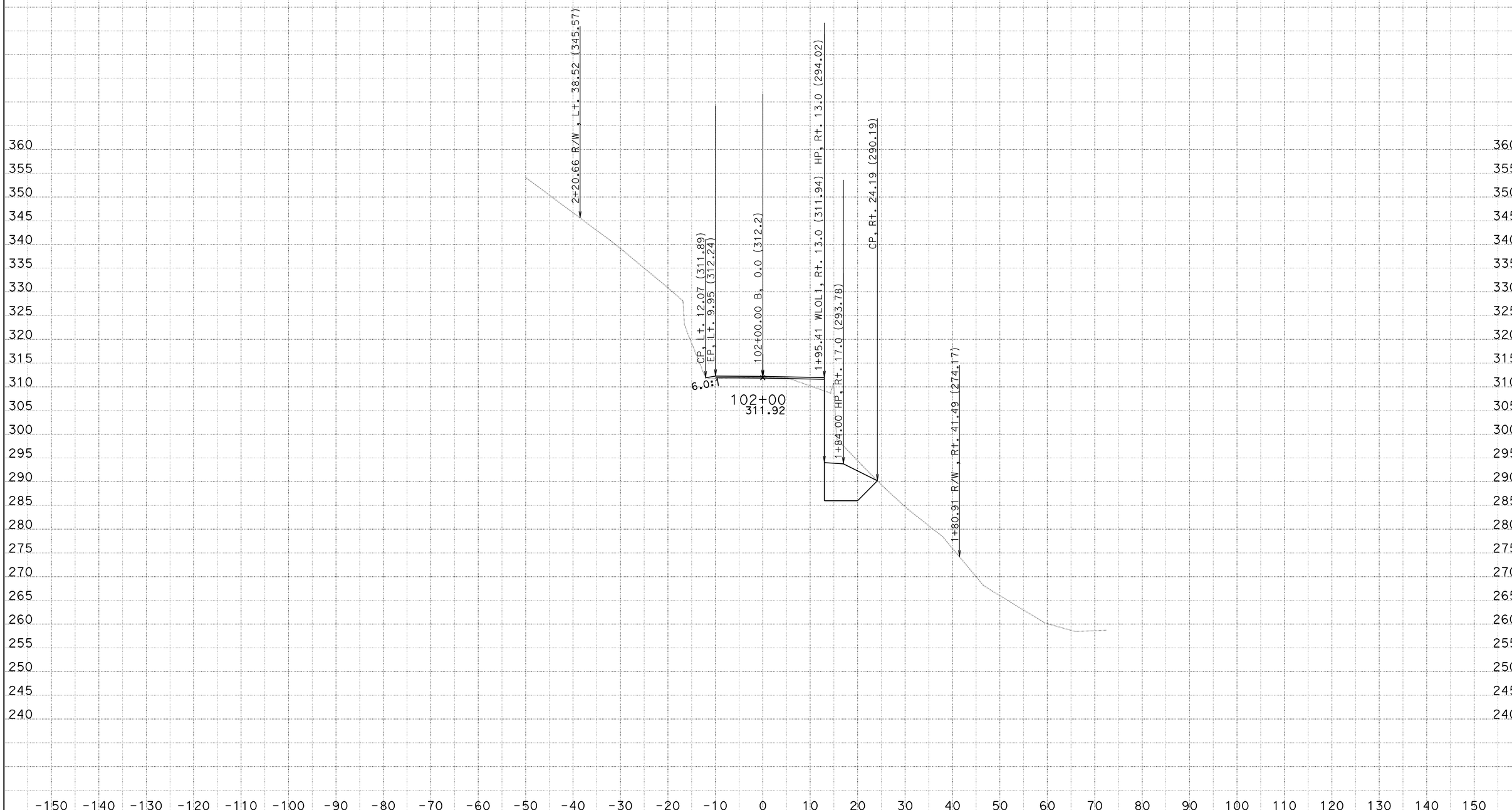

DATE: 12/29/2009

KC Project: EA 47830 File: D:\s133450\caice\EA 47830\final1.ear

PROJECT: 01-HUM-169
EA: 01-478304
PM: 18.1/19.5

SCALE: 1" = 10' Horiz.
1" = 10' Vert.

All Dimensions are US Survey Feet

"CL1" Line
CROSS SECTIONS

SHEET 15 OF 24

FOR EARTHWORK DEVELOPMENT ONLY

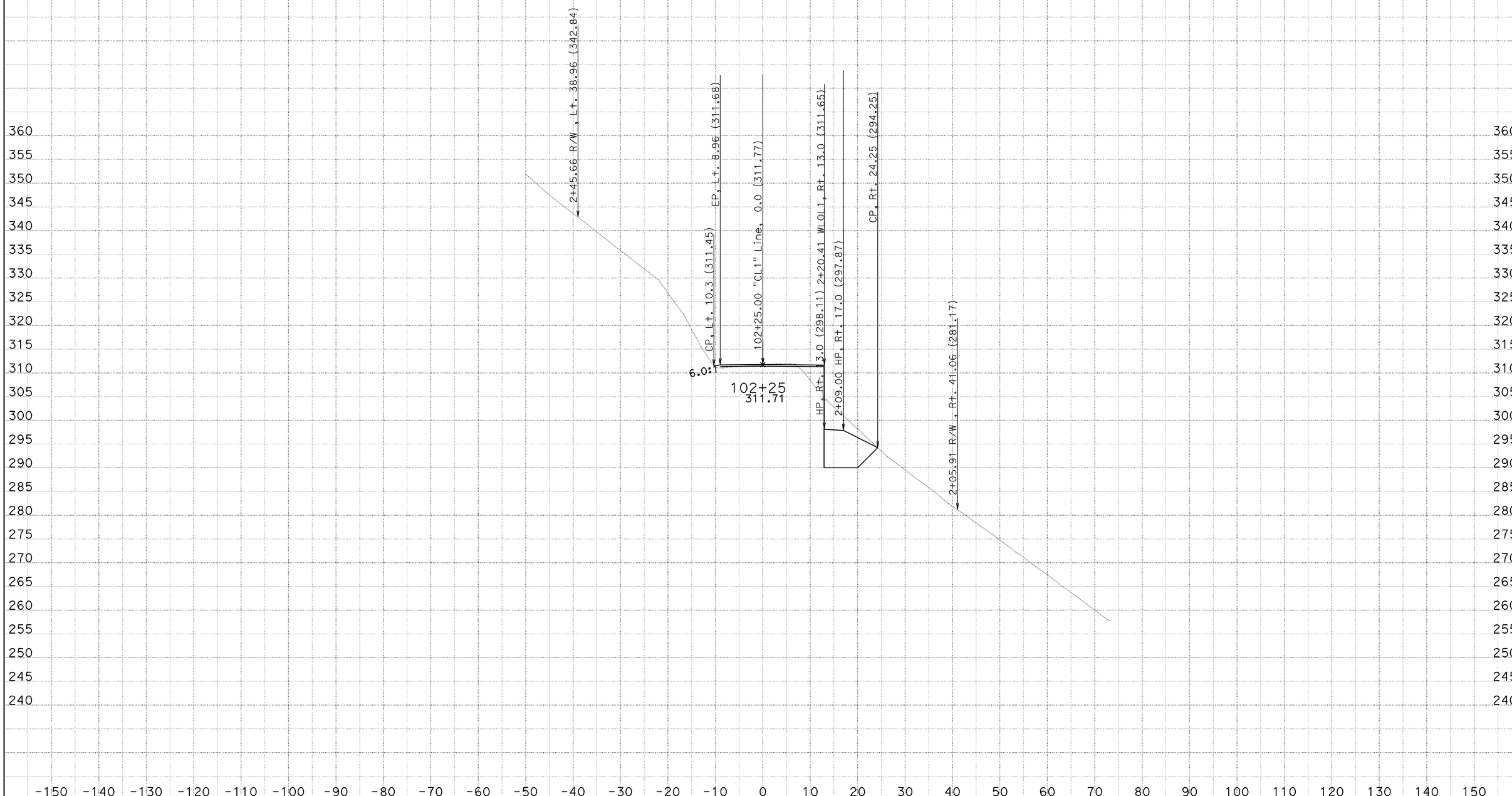

DATE: 12/29/2009

KC Project: EA 47830 File: D:\s133450\caice\EA 47830\final1.ear

PROJECT: 01-HUM-169
EA: 01-478304
PM: 18.1/19.5

SCALE: 1" = 10' Horiz.
1" = 10' Vert.

All Dimensions are US Survey Feet

"CL1" Line
CROSS SECTIONS

SHEET 16 OF 24

FOR EARTHWORK DEVELOPMENT ONLY

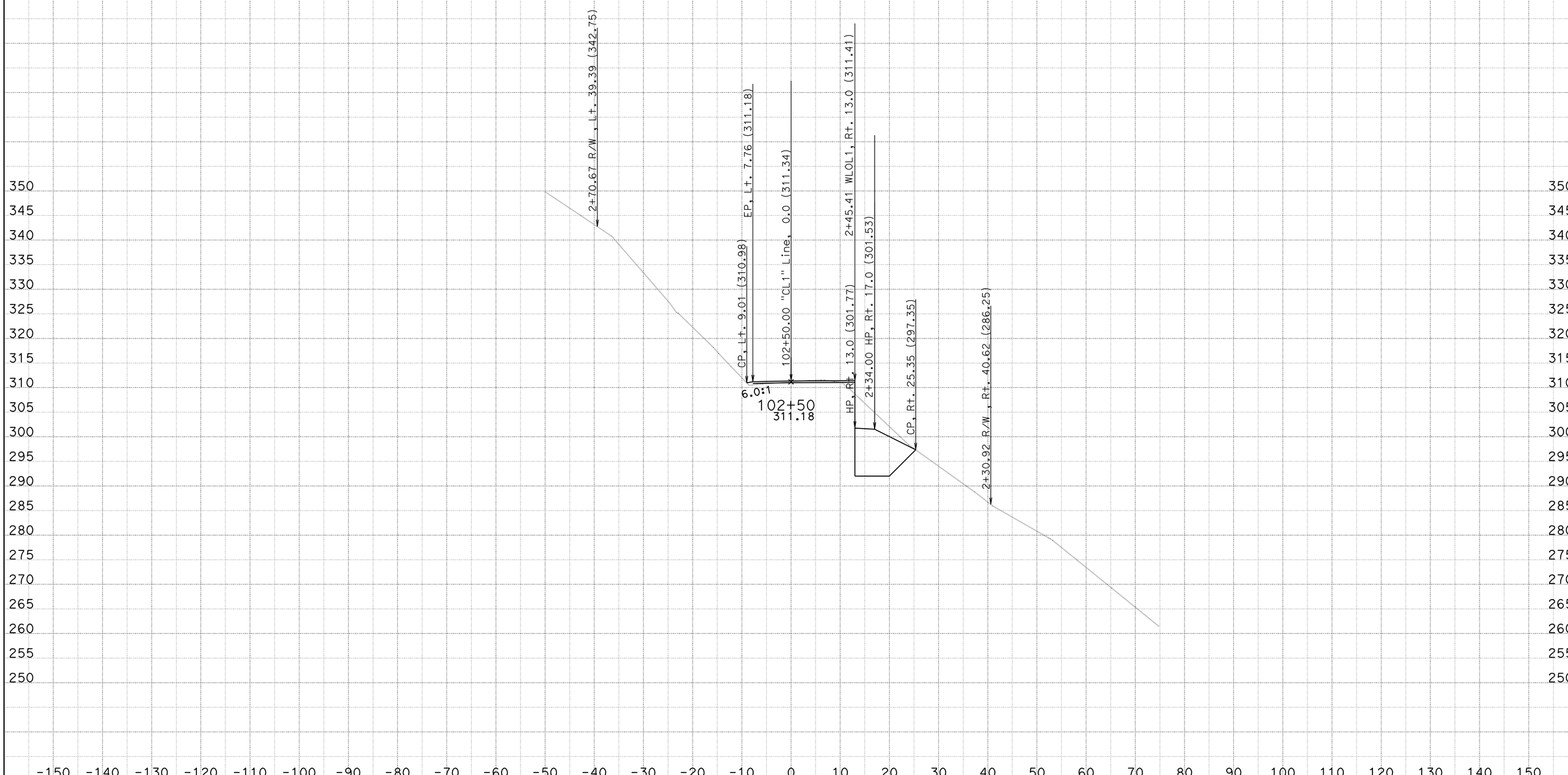

DATE: 12/29/2009
KC Project: EA 47830 File: D:\s133450\caice\EA 47830\final1.ear

PROJECT: 01-HUM-169
EA: 01-478304
PM: 18.1/19.5

SCALE: 1" = 10' Horiz.
1" = 10' Vert.

All Dimensions are US Survey Feet

"CL1" Line
CROSS SECTIONS

FOR EARTHWORK DEVELOPMENT ONLY



DATE: 12/29/2009

KC Project: EA 47830 File: D:\s133450\caice\EA 47830\final1.ear

PROJECT: 01-HUM-169
EA: 01-478304
PM: 18.1/19.5

SCALE: 1" = 10' Horiz.
1" = 10' Vert.

All Dimensions are US Survey Feet

"CL1" Line
CROSS SECTIONS

SHEET 18 OF 24

FOR EARTHWORK DEVELOPMENT ONLY



DATE: 12/29/2009
KC Project: EA 47830 File: D:\s133450\caice\EA 47830\final1.ear

PROJECT: 01-HUM-169
EA: 01-478304
PM: 18.1/19.5

SCALE: 1" = 10' Horiz.
1" = 10' Vert.

All Dimensions are US Survey Feet

"CL1" Line
CROSS SECTIONS

FOR EARTHWORK DEVELOPMENT ONLY

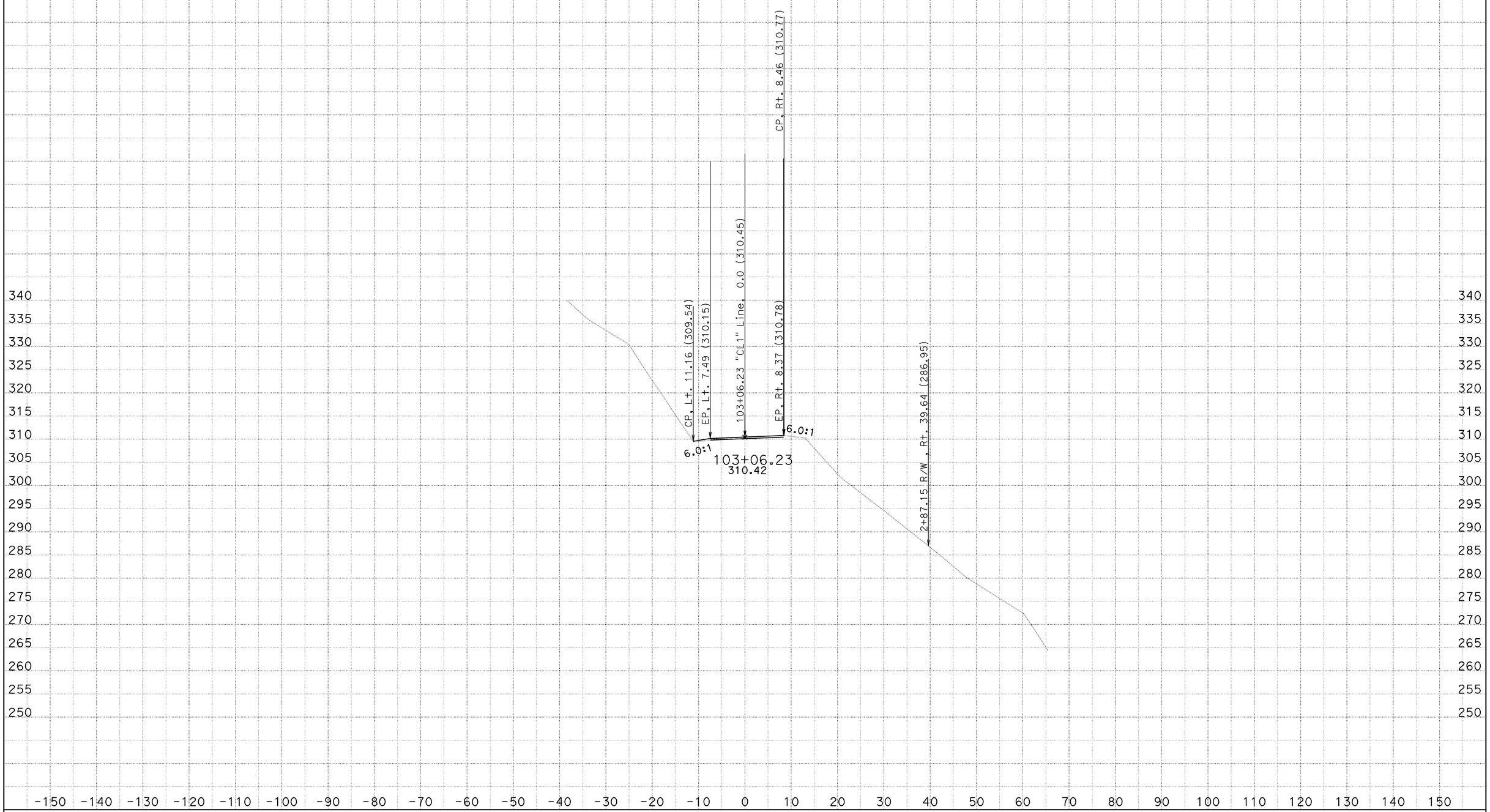

DATE: 12/29/2009
KC Project: EA 47830 File: D:\s133450\caice\EA 47830\final1.ear

PROJECT: 01-HUM-169
EA: 01-478304
PM: 18.1/19.5

SCALE: 1" = 10' Horiz.
1" = 10' Vert.

All Dimensions are US Survey Feet

"CL1" Line
CROSS SECTIONS

FOR EARTHWORK DEVELOPMENT ONLY

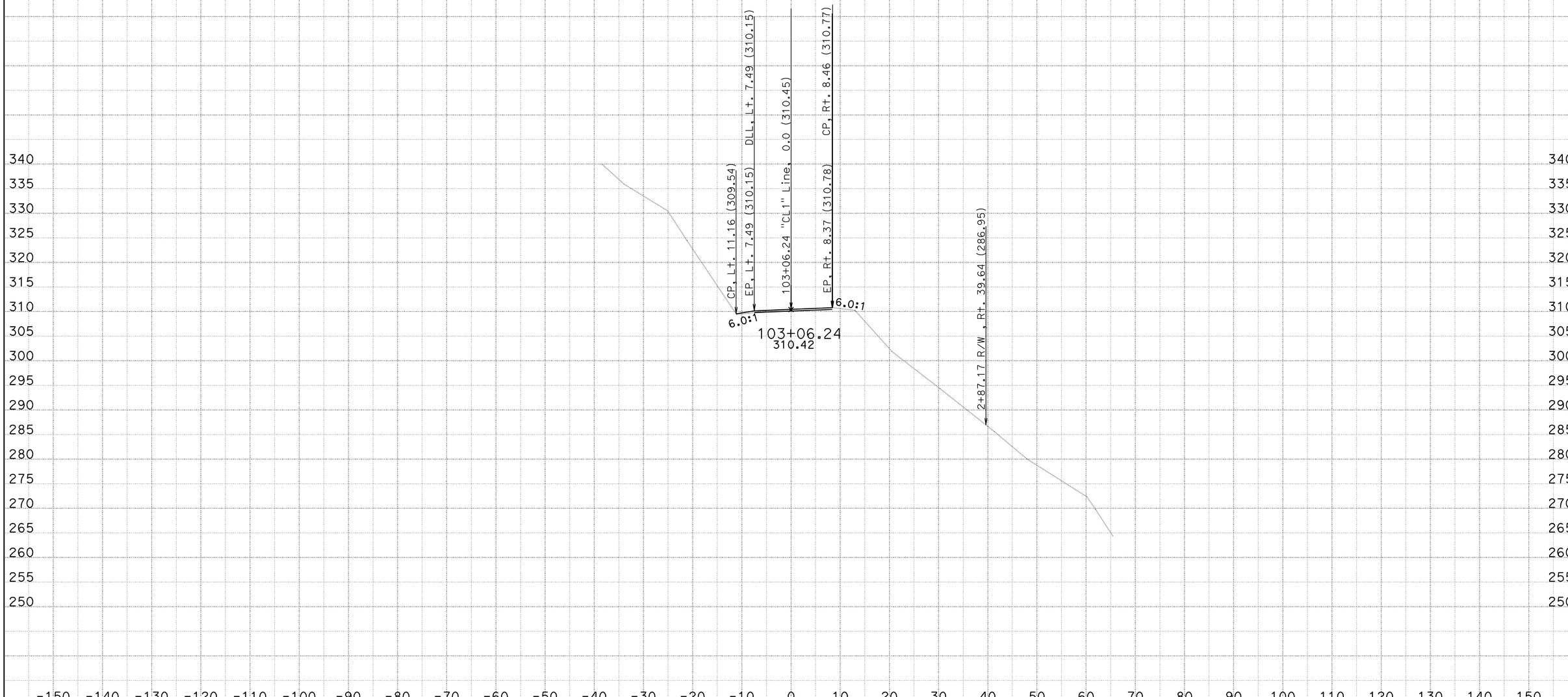

DATE: 12/29/2009

KC Project: EA 47830 File: D:\s133450\caice\EA 47830\final1.ear

PROJECT: 01-HUM-169
EA: 01-478304
PM: 18.1/19.5

SCALE: 1" = 10' Horiz.
1" = 10' Vert.

All Dimensions are US Survey Feet

"CL1" Line
CROSS SECTIONS

FOR EARTHWORK DEVELOPMENT ONLY

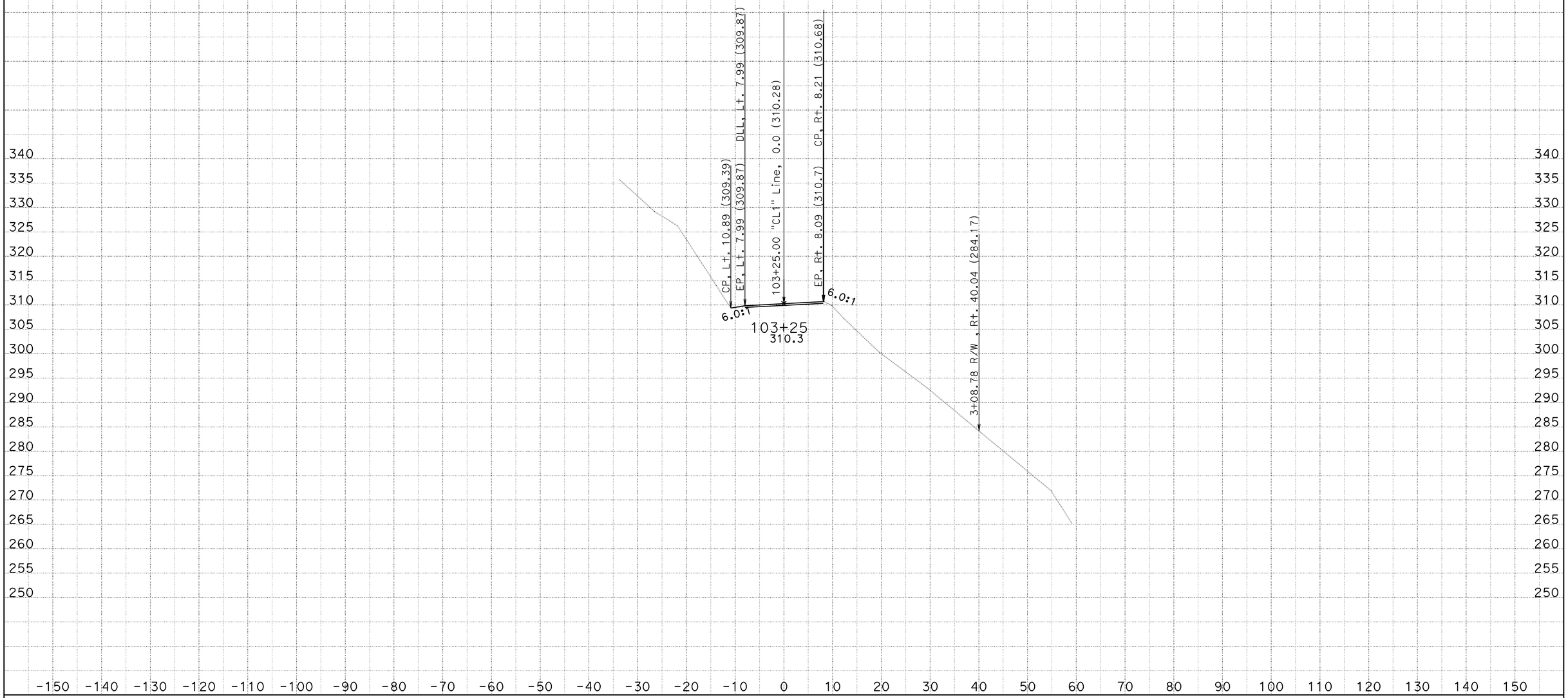

DATE: 12/29/2009
KC Project: EA 47830 File: D:\s133450\caice\EA 47830\final1.ear

PROJECT: 01-HUM-169
EA: 01-478304
PM: 18.1/19.5

SCALE: 1" = 10' Horiz.
1" = 10' Vert.

All Dimensions are US Survey Feet

"CL1" Line
CROSS SECTIONS

SHEET 22 OF 24

FOR EARTHWORK DEVELOPMENT ONLY

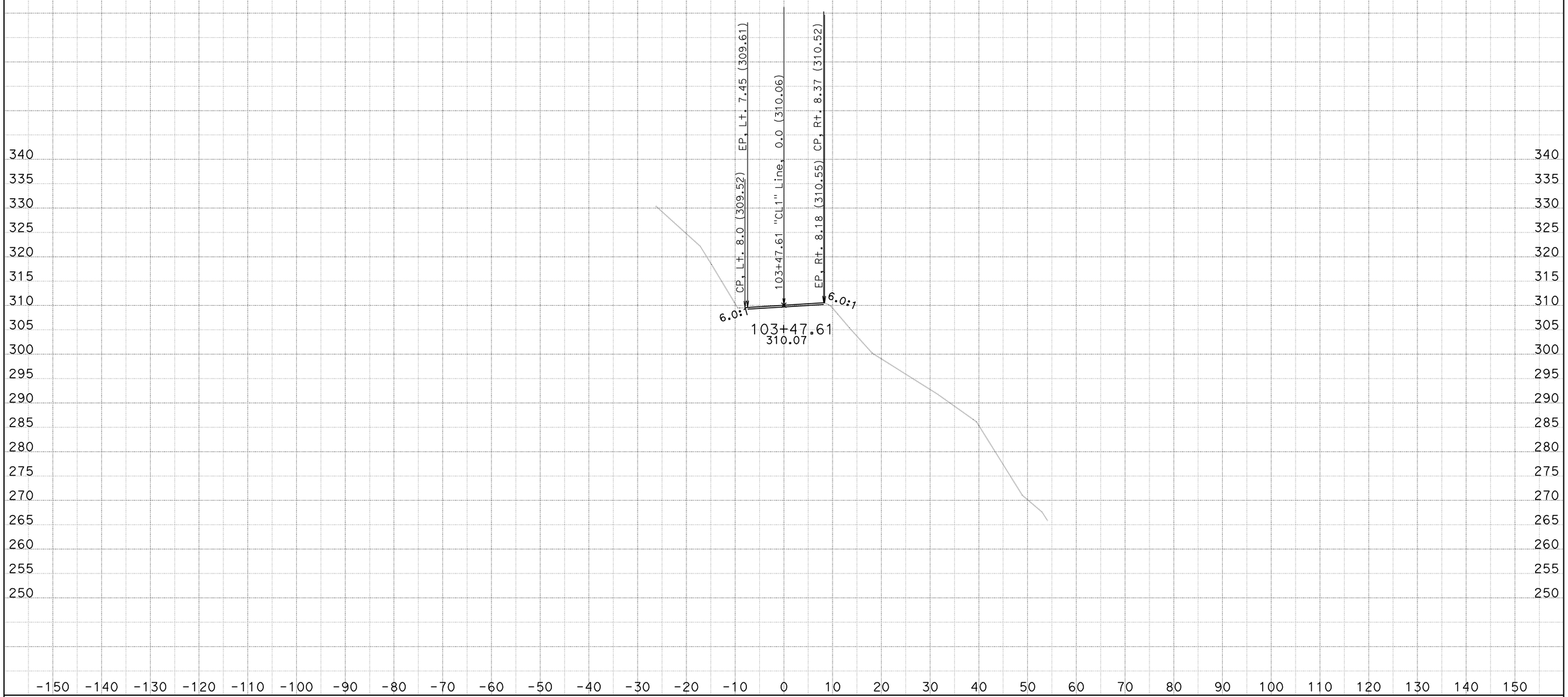

DATE: 12/29/2009
KC Project: EA 47830 File: D:\s133450\caice\EA 47830\final1.ear

PROJECT: 01-HUM-169
EA: 01-478304
PM: 18.1/19.5

SCALE: 1" = 10' Horiz.
1" = 10' Vert.

All Dimensions are US Survey Feet

"CL1" Line
CROSS SECTIONS

FOR EARTHWORK DEVELOPMENT ONLY

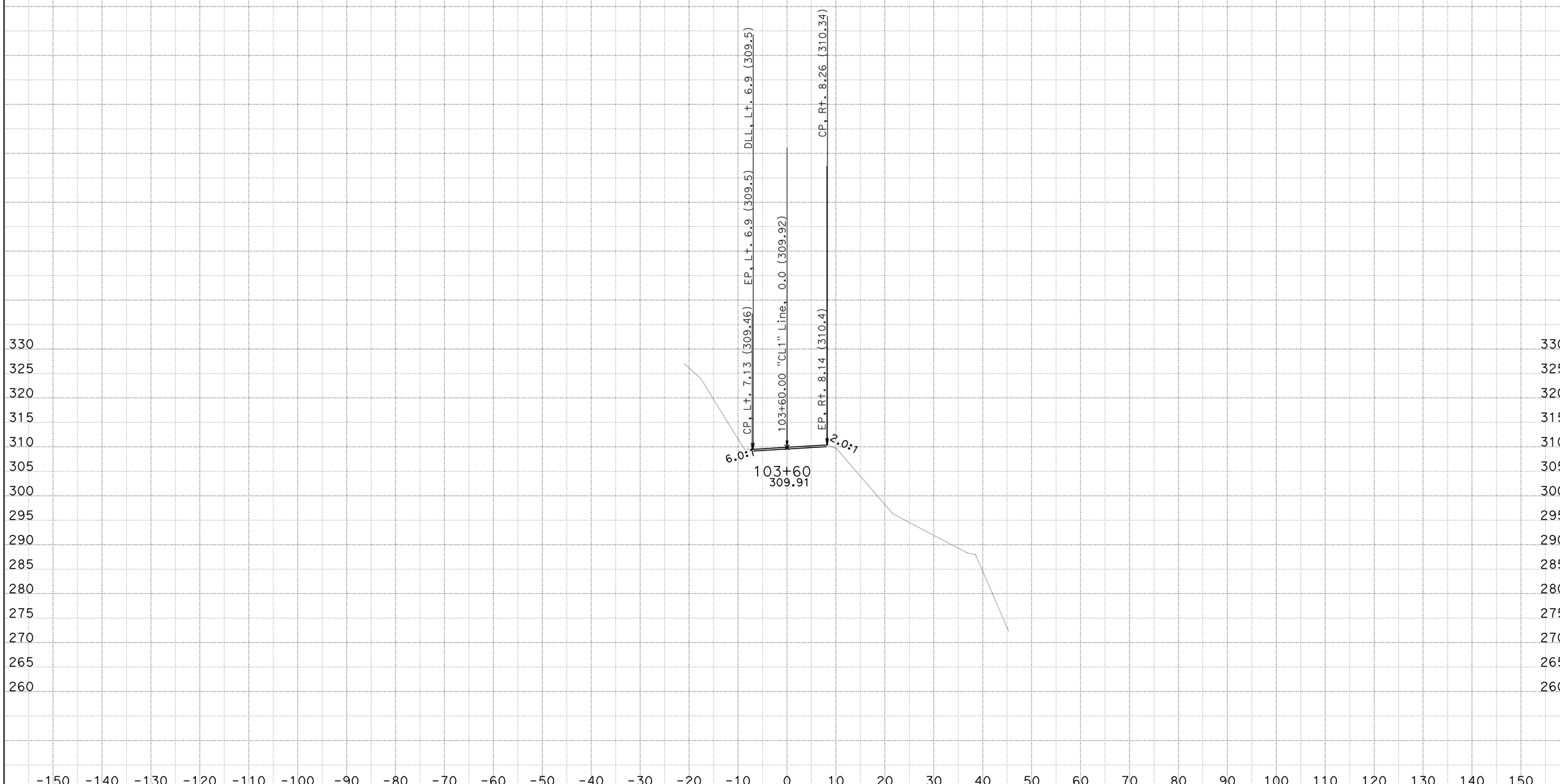

DATE: 12/29/2009
KC Project: EA 47830 File: D:\s133450\caice\EA 47830\final1.ear

PROJECT: 01-HUM-169
EA: 01-478304
PM: 18.1/19.5

SCALE: 1" = 10' Horiz.
1" = 10' Vert.

All Dimensions are US Survey Feet

"CL1" Line
CROSS SECTIONS

SHEET 24 OF 24