FOR EARTHWORK DEVELOPMENT ONLY

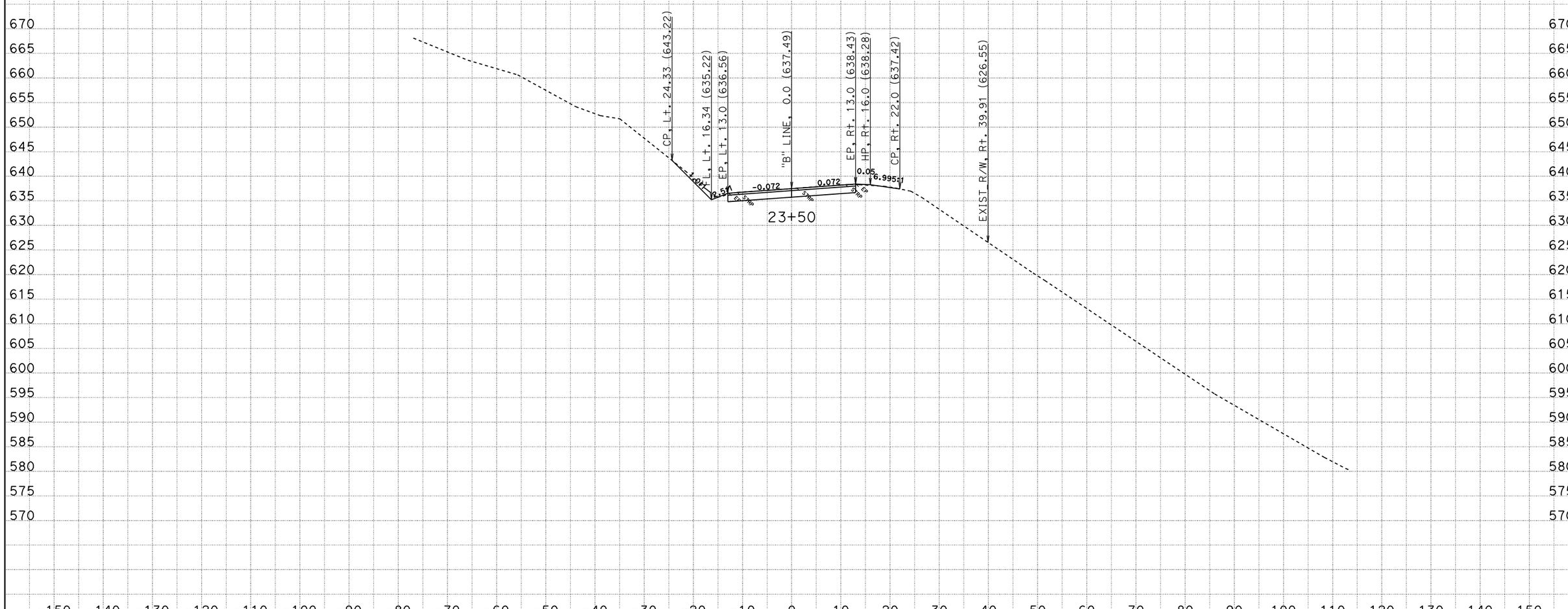

CREATED BY: AMM
DATE: 12/13/2010
KC Project: PM23-5 File: P:\proj4\01\47550\design\X-Sections\PM23-5.ear

CONTRACT: 47550
DIST/CO/RTE/PM: 01-hum-36-23.5
PROJECT ID: SDAMAGE

SCALE: 1" = 10' Horiz.
1" = 10' Vert.

All Dimensions are US Survey Feet

B LINE
CROSS SECTIONS
SHEET 1 OF 11

FOR EARTHWORK DEVELOPMENT ONLY

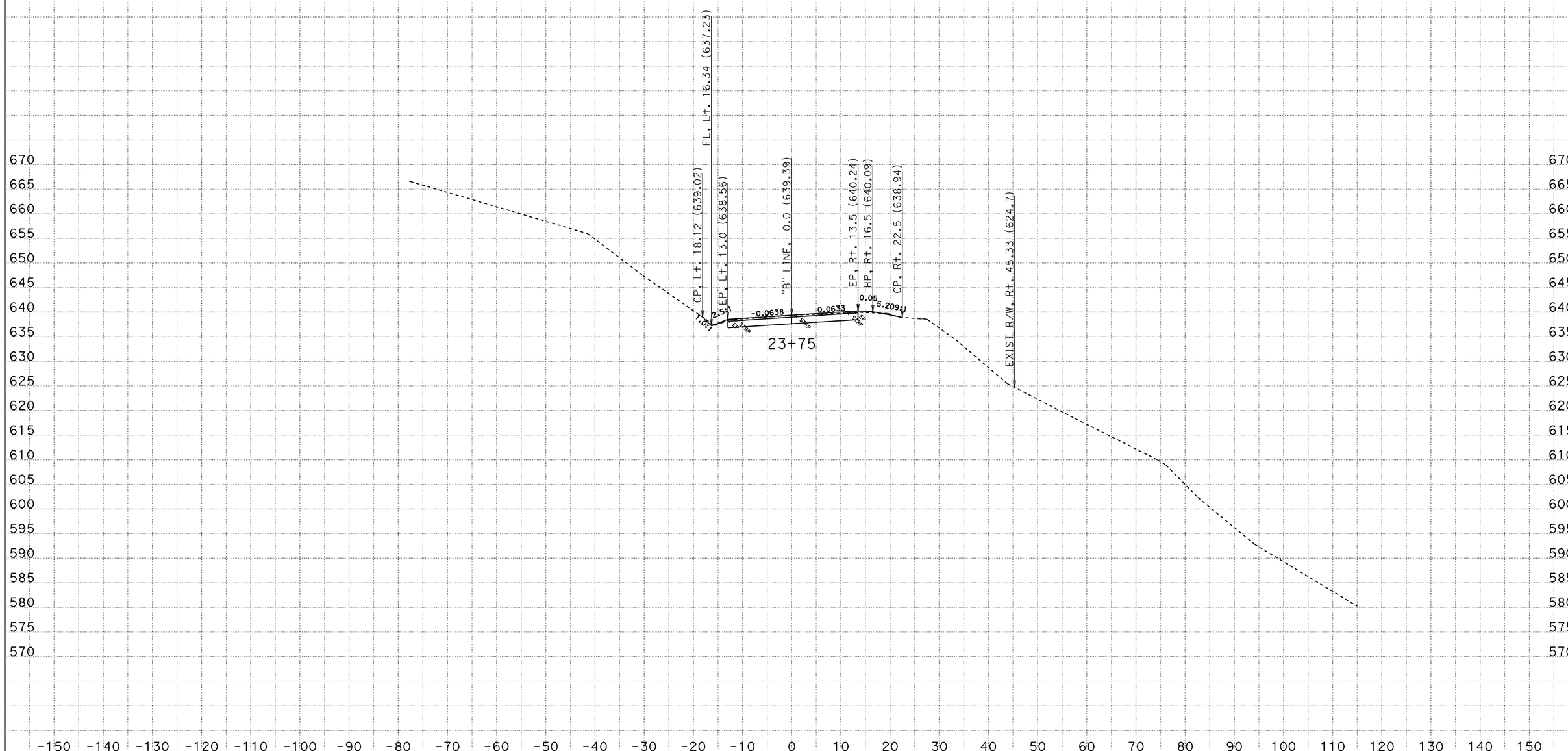

CREATED BY: AMM
DATE: 12/13/2010
KC Project: PM23-5 File: P:\proj4\01\47550\design\X-Sections\PM23-5.ear

CONTRACT: 47550
DIST/CO/RTE/PM: 01-hum-36-23.5
PROJECT ID: SDAMAGE

SCALE: 1" = 10' Horiz.
1" = 10' Vert.

All Dimensions are US Survey Feet

B LINE CROSS SECTIONS

SHEET 2 OF 11

FOR EARTHWORK DEVELOPMENT ONLY

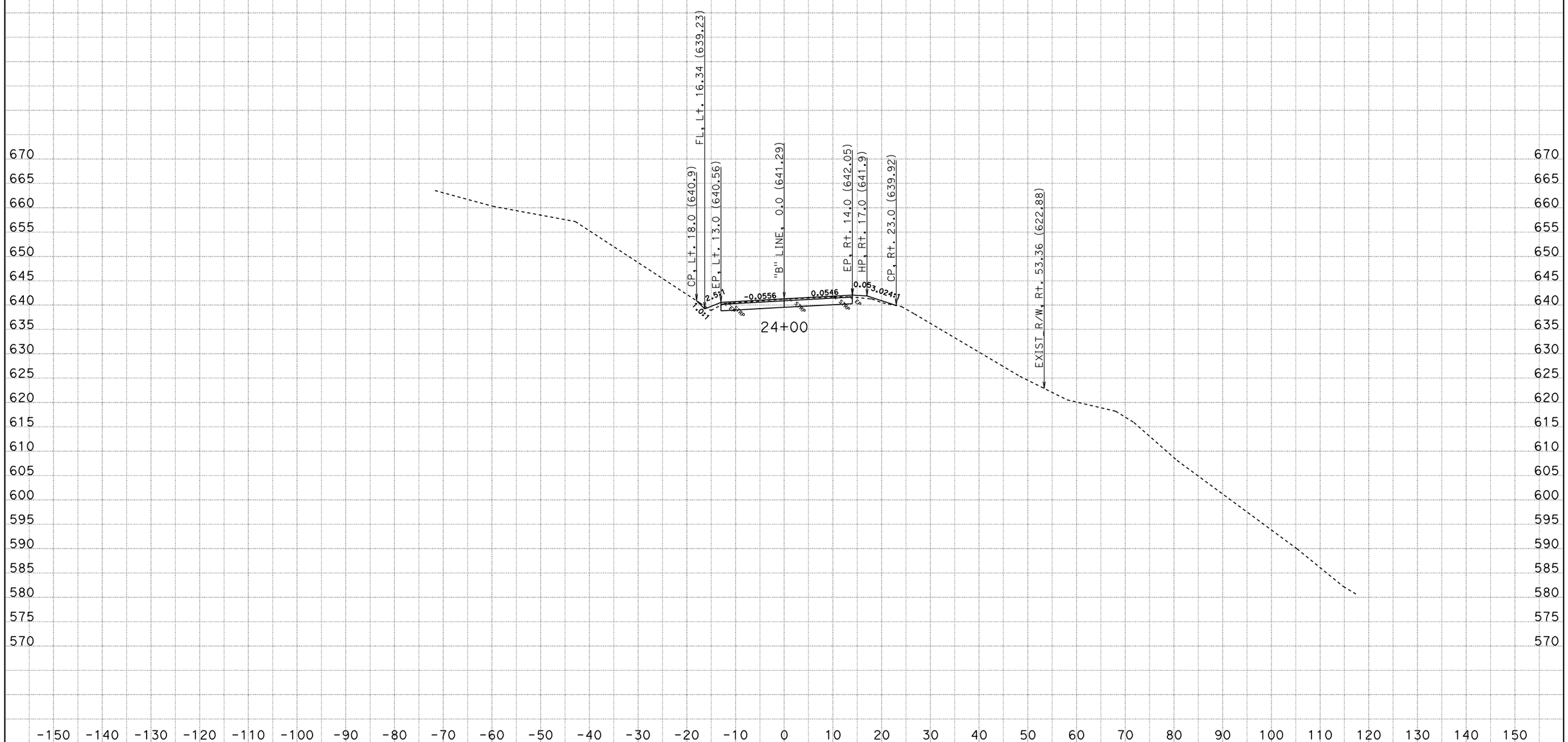

CREATED BY: AMM
DATE: 12/13/2010
KC Project: PM23-5 File: P:\proj4\01\47550\design\X-Sections\PM23-5.ear

CONTRACT: 47550
DIST/CO/RTE/PM: 01-hum-36-23.5
PROJECT ID: SDAMAGE

SCALE: 1" = 10' Horiz.
1" = 10' Vert.

All Dimensions are US Survey Feet

B LINE CROSS SECTIONS

SHEET 3 OF 11

FOR EARTHWORK DEVELOPMENT ONLY

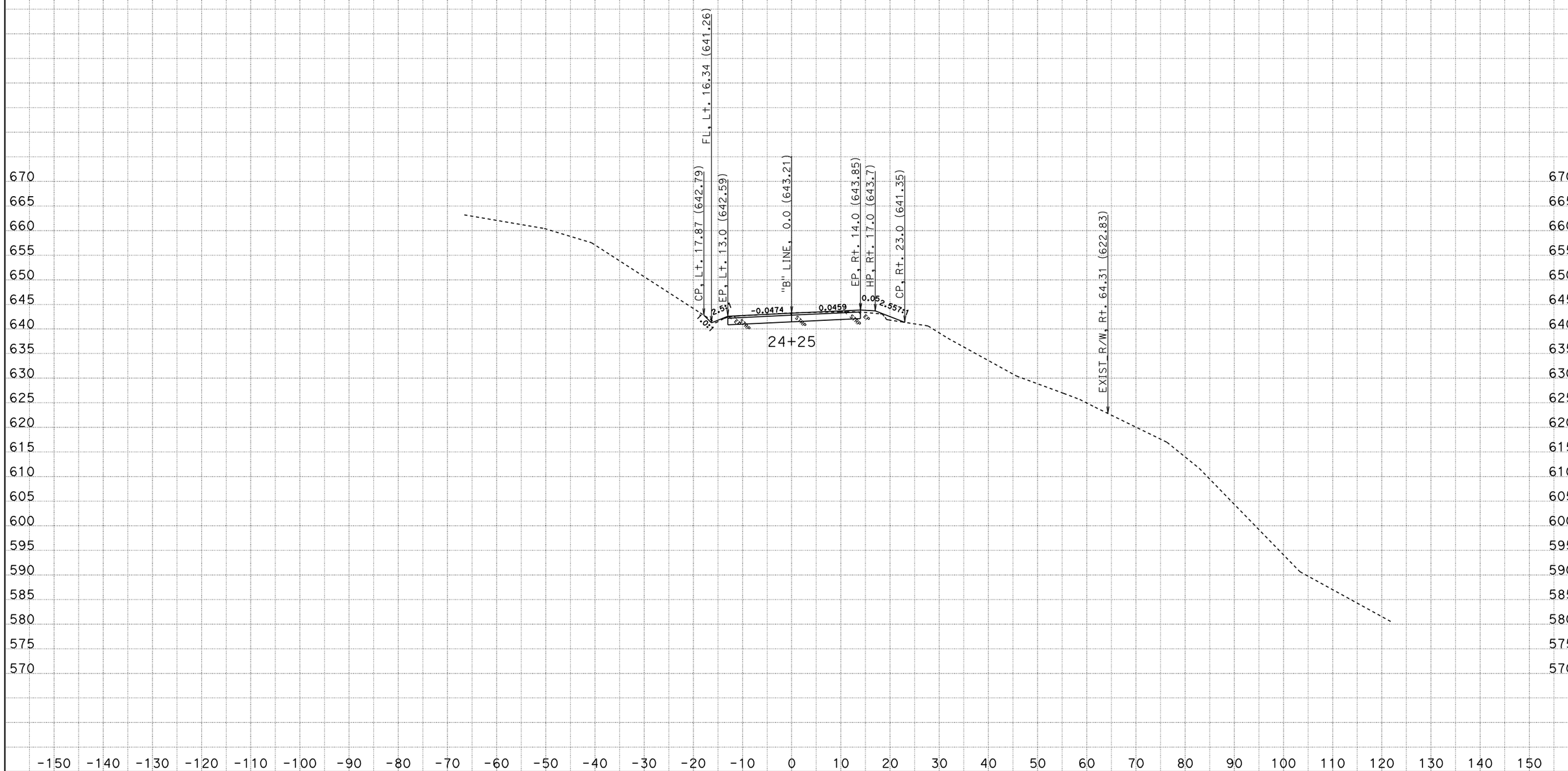

CREATED BY: AMM
DATE: 12/13/2010
KC Project: PM23-5 File: P:\proj4\01\47550\design\X-Sections\PM23-5.ear

CONTRACT: 47550
DIST/CO/RTE/PM: 01-hum-36-23.5
PROJECT ID: SDAMAGE

SCALE: 1" = 10' Horiz.
1" = 10' Vert.

All Dimensions are US Survey Feet

B LINE
CROSS SECTIONS

FOR EARTHWORK DEVELOPMENT ONLY

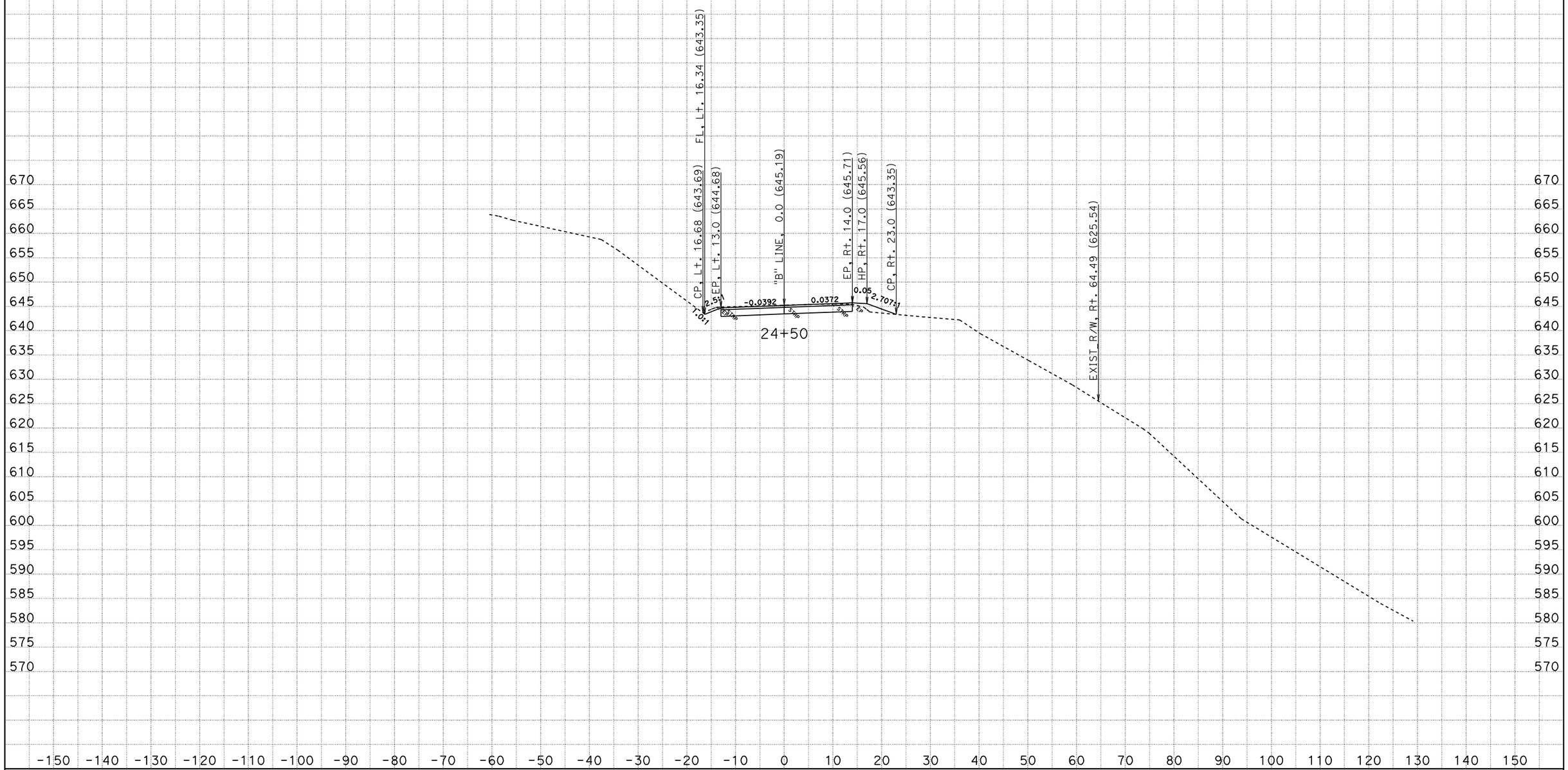

CREATED BY: AMM
DATE: 12/13/2010
KC Project: PM23-5 File: P:\proj4\01\47550\design\X-Sections\PM23-5.ear

CONTRACT: 47550
DIST/CO/RTE/PM: 01-hum-36-23.5
PROJECT ID: SDAMAGE

SCALE: 1" = 10' Horiz.
1" = 10' Vert.

All Dimensions are US Survey Feet

B LINE
CROSS SECTIONS

FOR EARTHWORK DEVELOPMENT ONLY



CREATED BY: AMM
DATE: 12/13/2010
KC Project: PM23-5 File: P:\proj4\01\47550\design\X-Sections\PM23-5.ear

CONTRACT: 47550
DIST/CO/RTE/PM: 01-hum-36-23.5
PROJECT ID: SDAMAGE

SCALE: 1" = 10' Horiz.
1" = 10' Vert.

All Dimensions are US Survey Feet

B LINE
CROSS SECTIONS

FOR EARTHWORK DEVELOPMENT ONLY

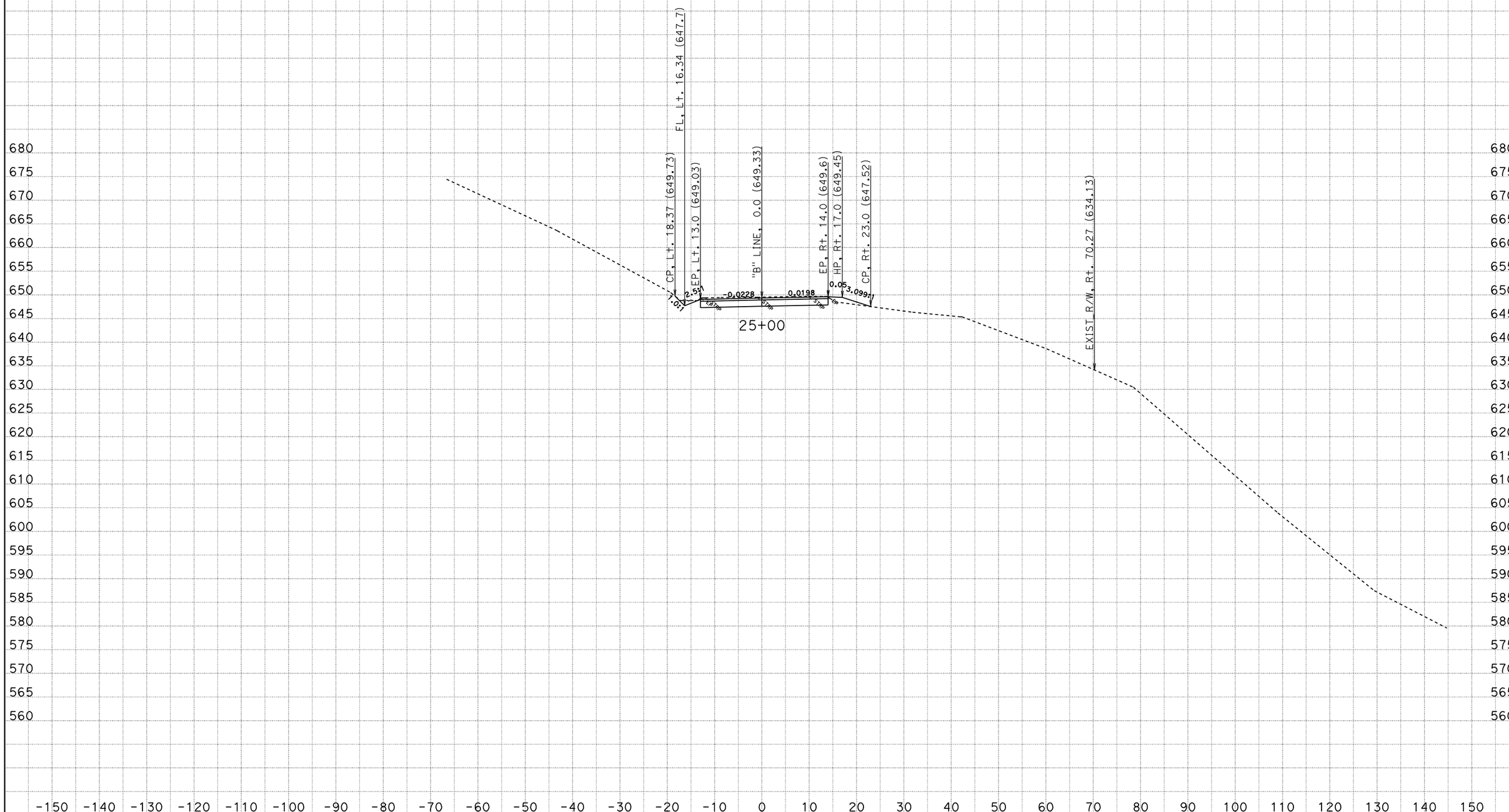

CREATED BY: AMM
DATE: 12/13/2010
KC Project: PM23-5 File: P:\proj4\01\47550\design\X-Sections\PM23-5.ear

CONTRACT: 47550
DIST/CO/RTE/PM: 01-hum-36-23.5
PROJECT ID: SDAMAGE

SCALE: 1" = 10' Horiz.
1" = 10' Vert.

All Dimensions are US Survey Feet

B LINE
CROSS SECTIONS

FOR EARTHWORK DEVELOPMENT ONLY



CREATED BY: AMM
DATE: 12/13/2010
KC Project: PM23-5 File: P:\proj4\01\47550\design\X-Sections\PM23-5.ear

CONTRACT: 47550
DIST/CO/RTE/PM: 01-hum-36-23.5
PROJECT ID: SDAMAGE

SCALE: 1" = 10' Horiz.
1" = 10' Vert.

All Dimensions are US Survey Feet

B LINE
CROSS SECTIONS

FOR EARTHWORK DEVELOPMENT ONLY

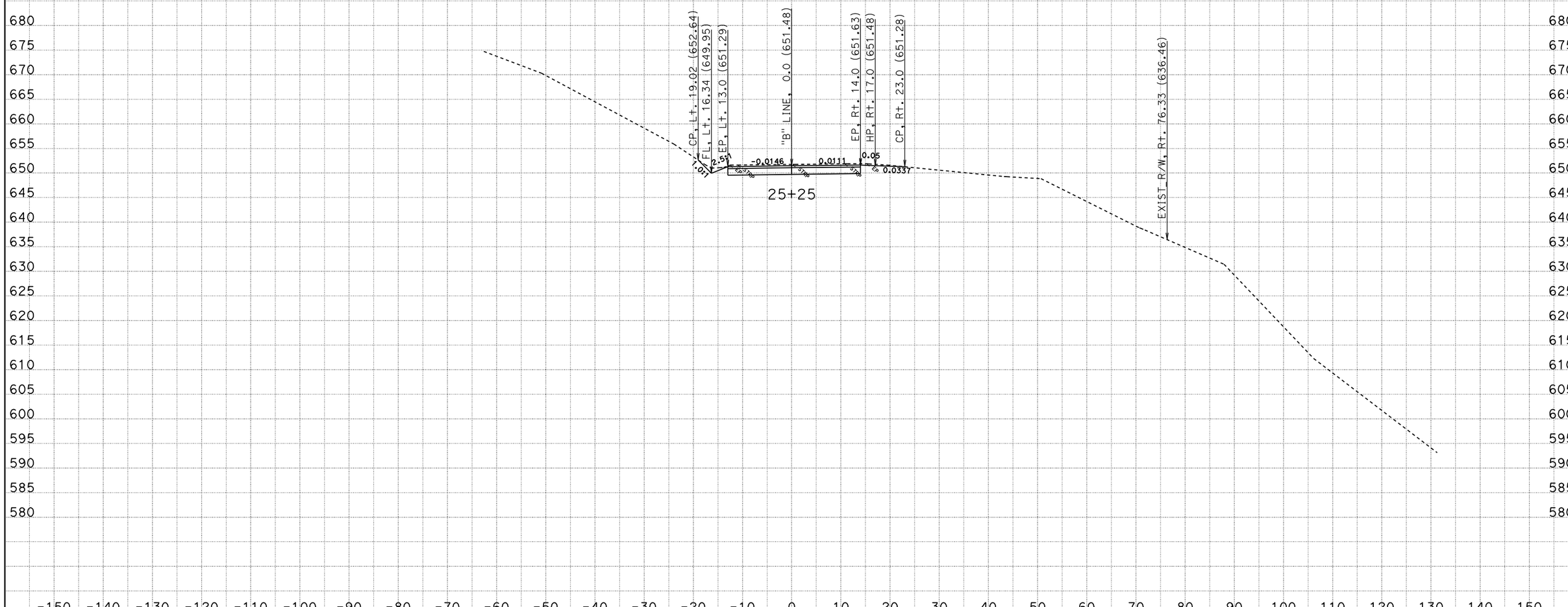

CREATED BY: AMM
DATE: 12/13/2010
KC Project: PM23-5 File: P:\proj4\01\47550\design\X-Sections\PM23-5.ear

CONTRACT: 47550
DIST/CO/RTE/PM: 01-hum-36-23.5
PROJECT ID: SDAMAGE

SCALE: 1" = 10' Horiz.
1" = 10' Vert.

All Dimensions are US Survey Feet

B LINE CROSS SECTIONS

SHEET 9 OF 11

FOR EARTHWORK DEVELOPMENT ONLY

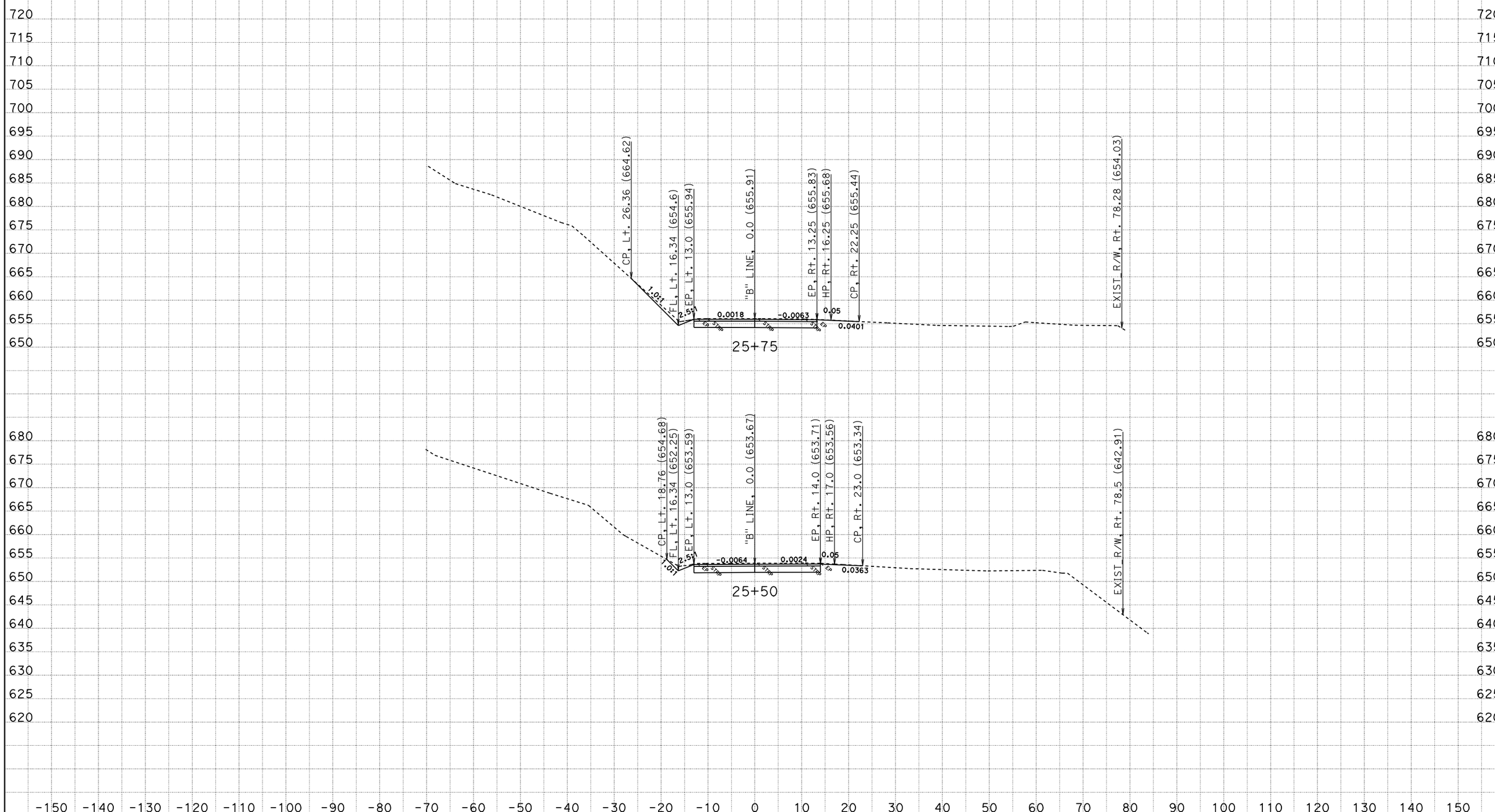

CREATED BY: AMM
DATE: 12/13/2010
KC Project: PM23-5 File: P:\proj4\01\47550\design\X-Sections\PM23-5.ear

CONTRACT: 47550
DIST/CO/RTE/PM: 01-hum-36-23.5
PROJECT ID: SDAMAGE

SCALE: 1" = 10' Horiz.
1" = 10' Vert.

All Dimensions are US Survey Feet

B LINE
CROSS SECTIONS

SHEET 10 OF 11

FOR EARTHWORK DEVELOPMENT ONLY

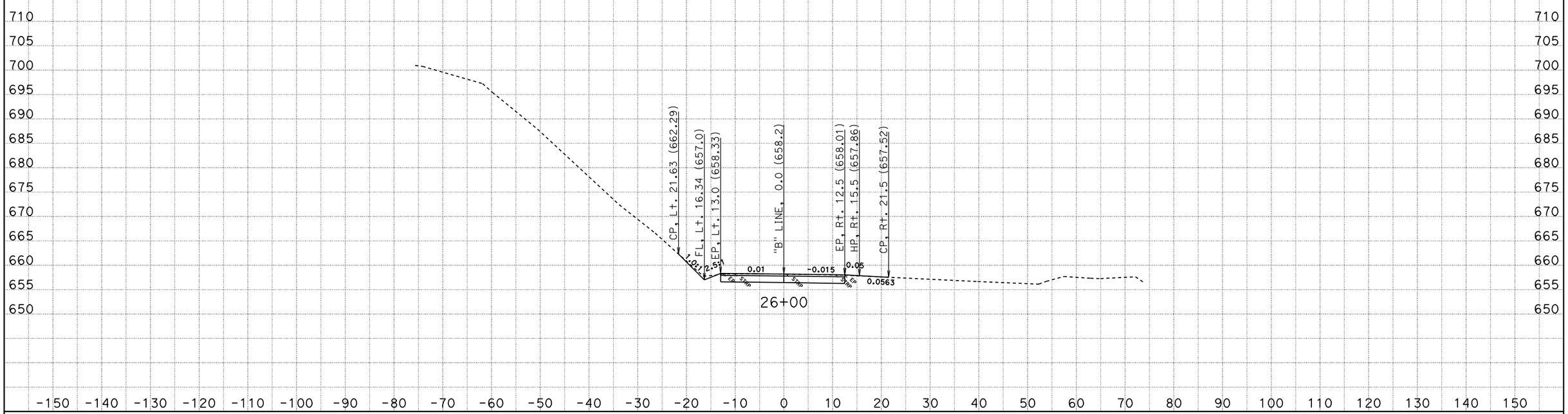

CREATED BY: AMM
DATE: 12/13/2010
KC Project: PM23-5 File: P:\proj4\01\47550\design\X-Sections\PM23-5.ear

CONTRACT: 47550
DIST/CO/RTE/PM: 01-hum-36-23.5
PROJECT ID: SDAMAGE

SCALE: 1" = 10' Horiz.
1" = 10' Vert.

All Dimensions are US Survey Feet

B LINE
CROSS SECTIONS

FOR EARTHWORK DEVELOPMENT ONLY

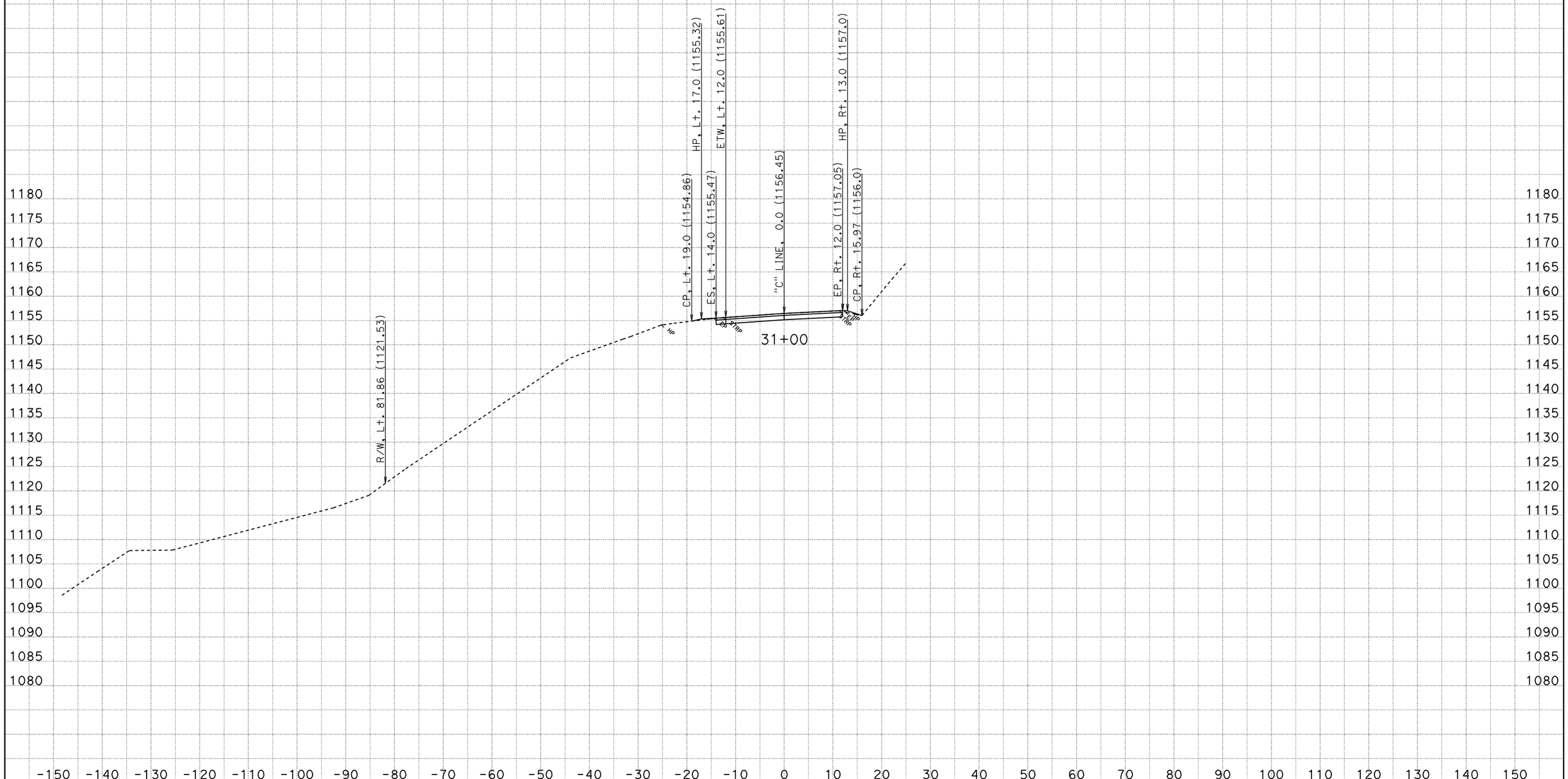

CREATED BY: AMM
DATE: 4/20/2011
KC Project: PM26-4 File: P:\proj4\01\47550\design\X-Sections\PM26-4.ear

CONTRACT: 47550
DIST/CO/RTE/PM: 01-Hum-36-26.4/26.7
PROJECT ID: SDamage

SCALE: 1" = 10' Horiz.
1" = 10' Vert.

All Dimensions are US Survey Feet

"C" LINE CROSS SECTIONS

SHEET 1 OF 48

FOR EARTHWORK DEVELOPMENT ONLY

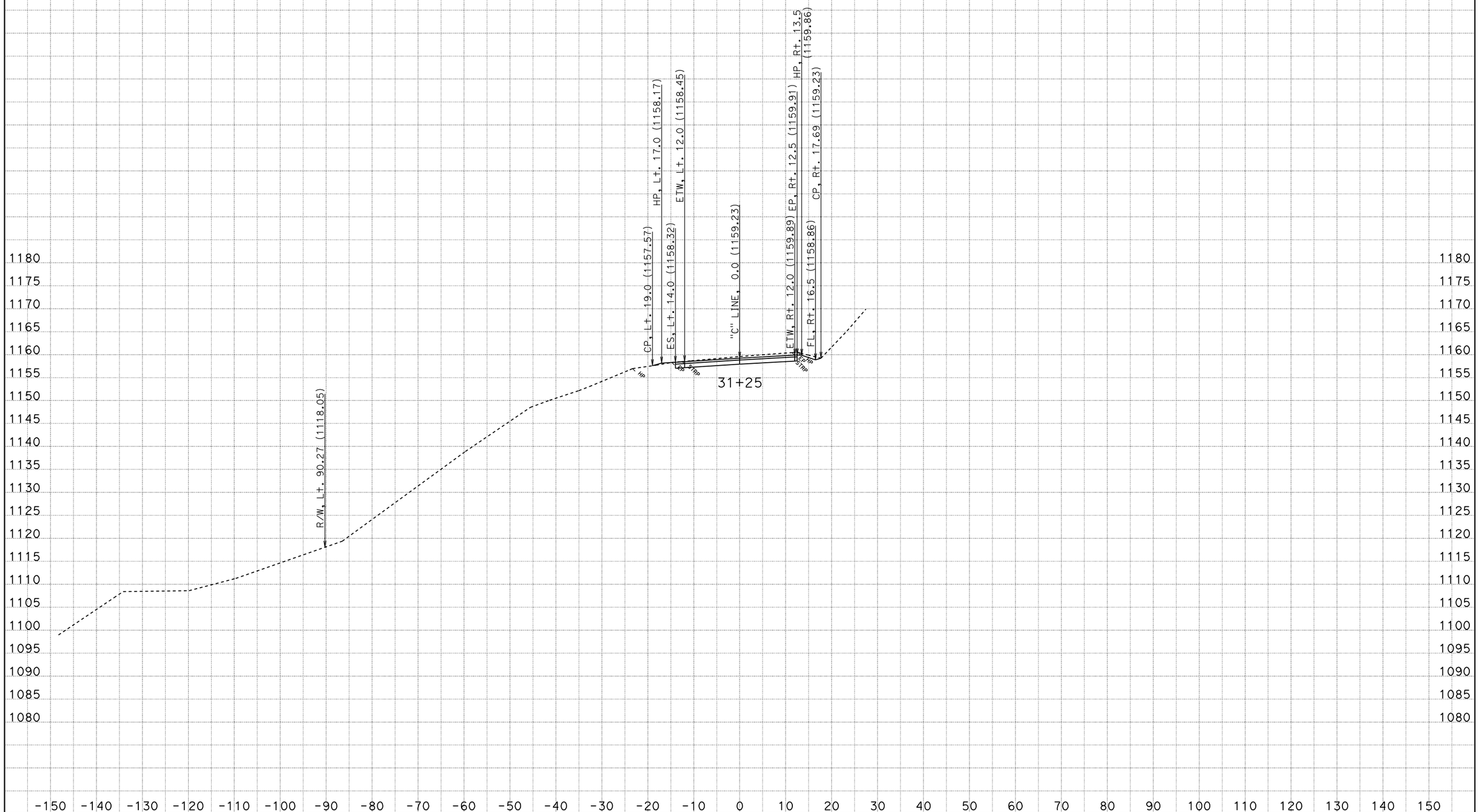

CREATED BY: AMM
DATE: 4/20/2011
KC Project: PM26-4 File: P:\proj4\01\47550\design\X-Sections\PM26-4.ear

CONTRACT: 47550
DIST/CO/RTE/PM: 01-Hum-36-26.4/26.7
PROJECT ID: SDamage

SCALE: 1" = 10' Horiz.
1" = 10' Vert.

All Dimensions are US Survey Feet

"C" LINE CROSS SECTIONS

SHEET 2 OF 48

FOR EARTHWORK DEVELOPMENT ONLY

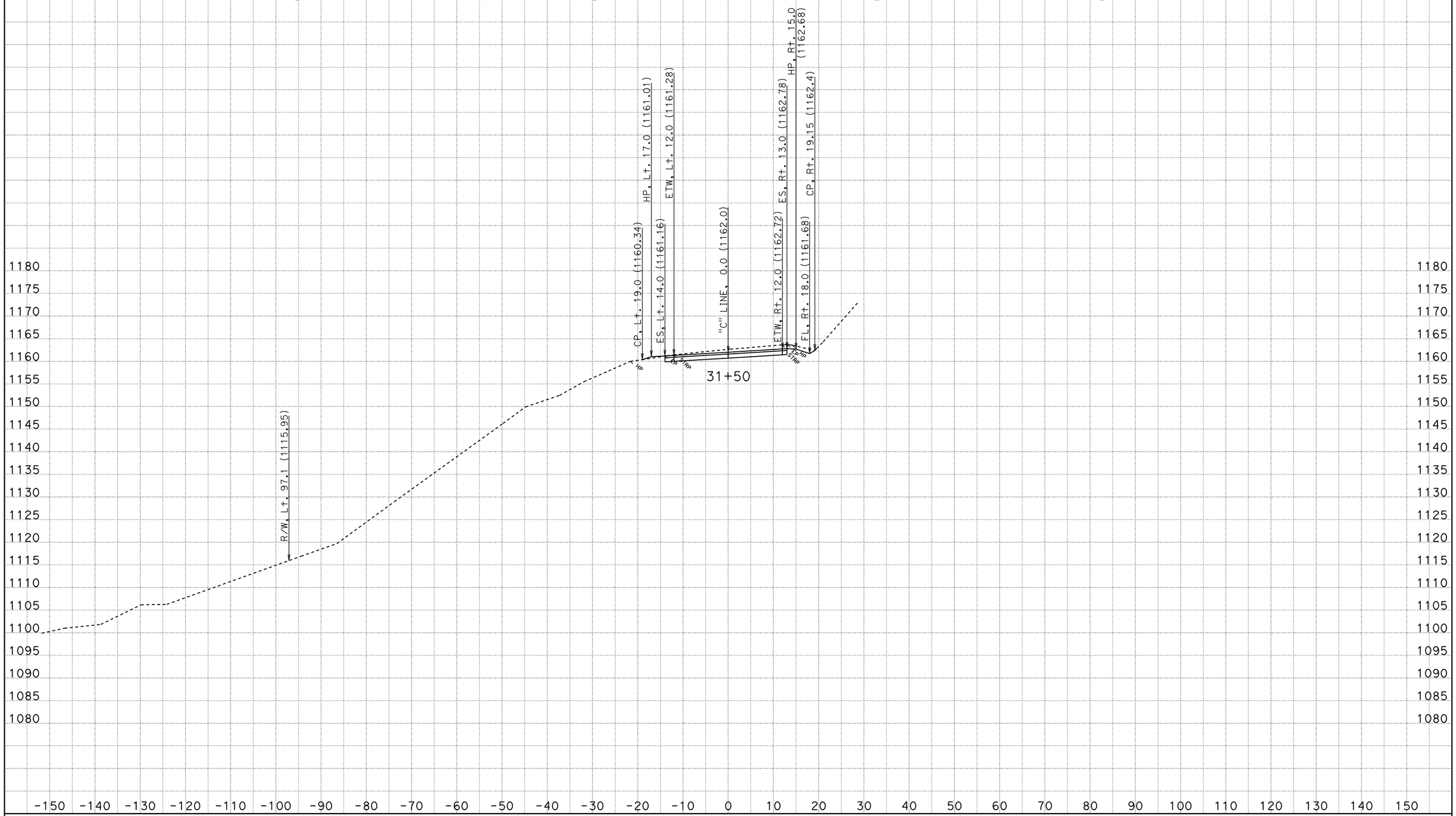

CREATED BY: AMM
DATE: 4/20/2011
KC Project: PM26-4 File: P:\proj4\01\47550\design\X-Sections\PM26-4.ear

CONTRACT: 47550
DIST/CO/RTE/PM: 01-Hum-36-26.4/26.7
PROJECT ID: SDamage

SCALE: 1" = 10' Horiz.
1" = 10' Vert.

All Dimensions are US Survey Feet

"C" LINE CROSS SECTIONS

SHEET 3 OF 48

FOR EARTHWORK DEVELOPMENT ONLY

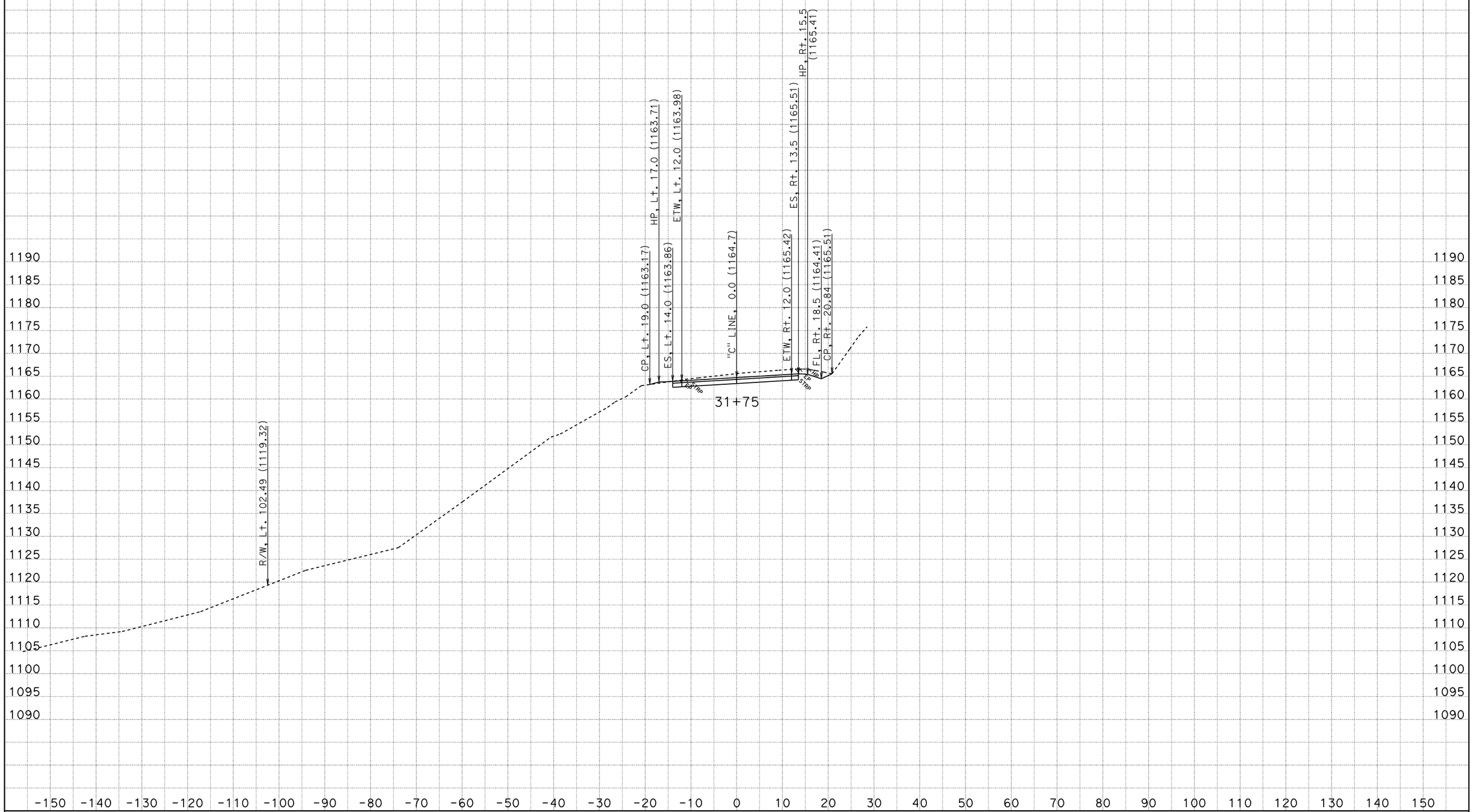

CREATED BY: AMM
DATE: 4/20/2011
KC Project: PM26-4 File: P:\proj4\01\47550\design\X-Sections\PM26-4.ear

CONTRACT: 47550
DIST/CO/RTE/PM: 01-Hum-36-26.4/26.7
PROJECT ID: SDamage

SCALE: 1" = 10' Horiz.
1" = 10' Vert.

All Dimensions are US Survey Feet

"C" LINE CROSS SECTIONS

SHEET 4 OF 48

FOR EARTHWORK DEVELOPMENT ONLY

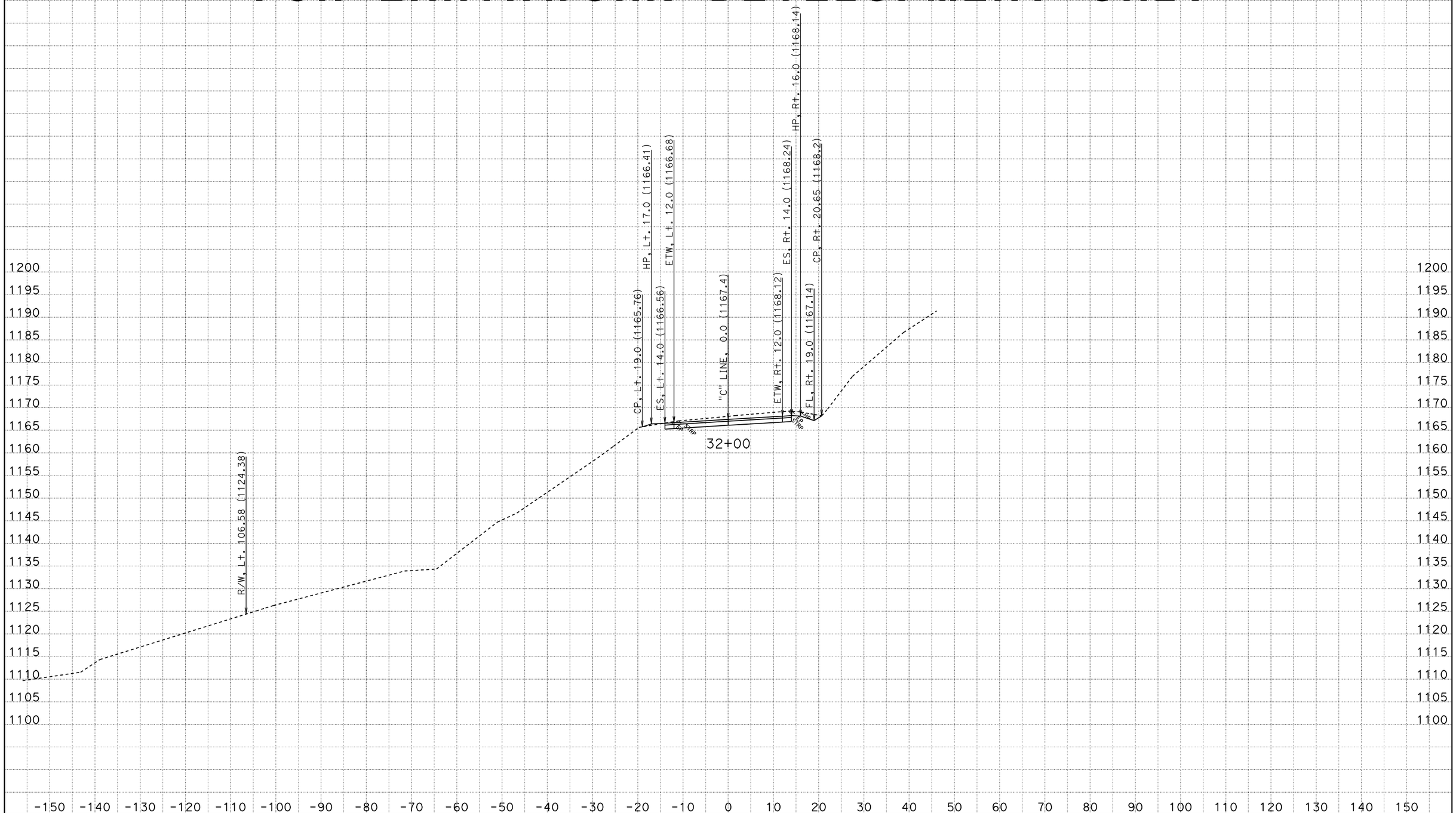

CREATED BY: AMM
DATE: 4/20/2011
KC Project: PM26-4 File: P:\proj4\01\47550\design\X-Sections\PM26-4.ear

CONTRACT: 47550
DIST/CO/RTE/PM: 01-Hum-36-26.4/26.7
PROJECT ID: SDamage

SCALE: 1" = 10' Horiz.
1" = 10' Vert.

All Dimensions are US Survey Feet

"C" LINE CROSS SECTIONS

SHEET 5 OF 48

FOR EARTHWORK DEVELOPMENT ONLY

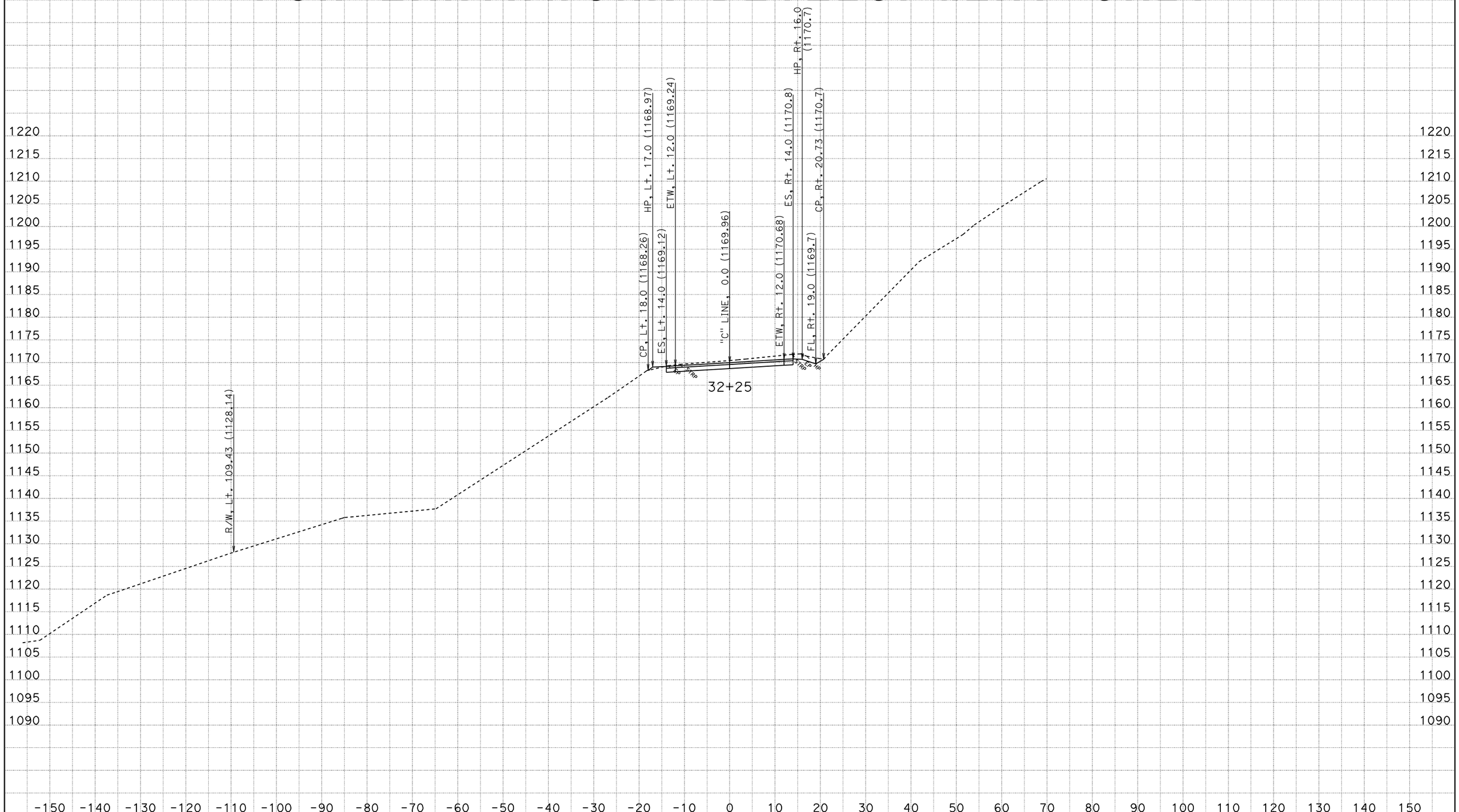

CREATED BY: AMM
DATE: 4/20/2011
KC Project: PM26-4 File: P:\proj4\01\47550\design\X-Sections\PM26-4.ear

CONTRACT: 47550
DIST/CO/RTE/PM: 01-Hum-36-26.4/26.7
PROJECT ID: SDamage

SCALE: 1" = 10' Horiz.
1" = 10' Vert.

All Dimensions are US Survey Feet

"C" LINE CROSS SECTIONS

SHEET 6 OF 48

FOR EARTHWORK DEVELOPMENT ONLY

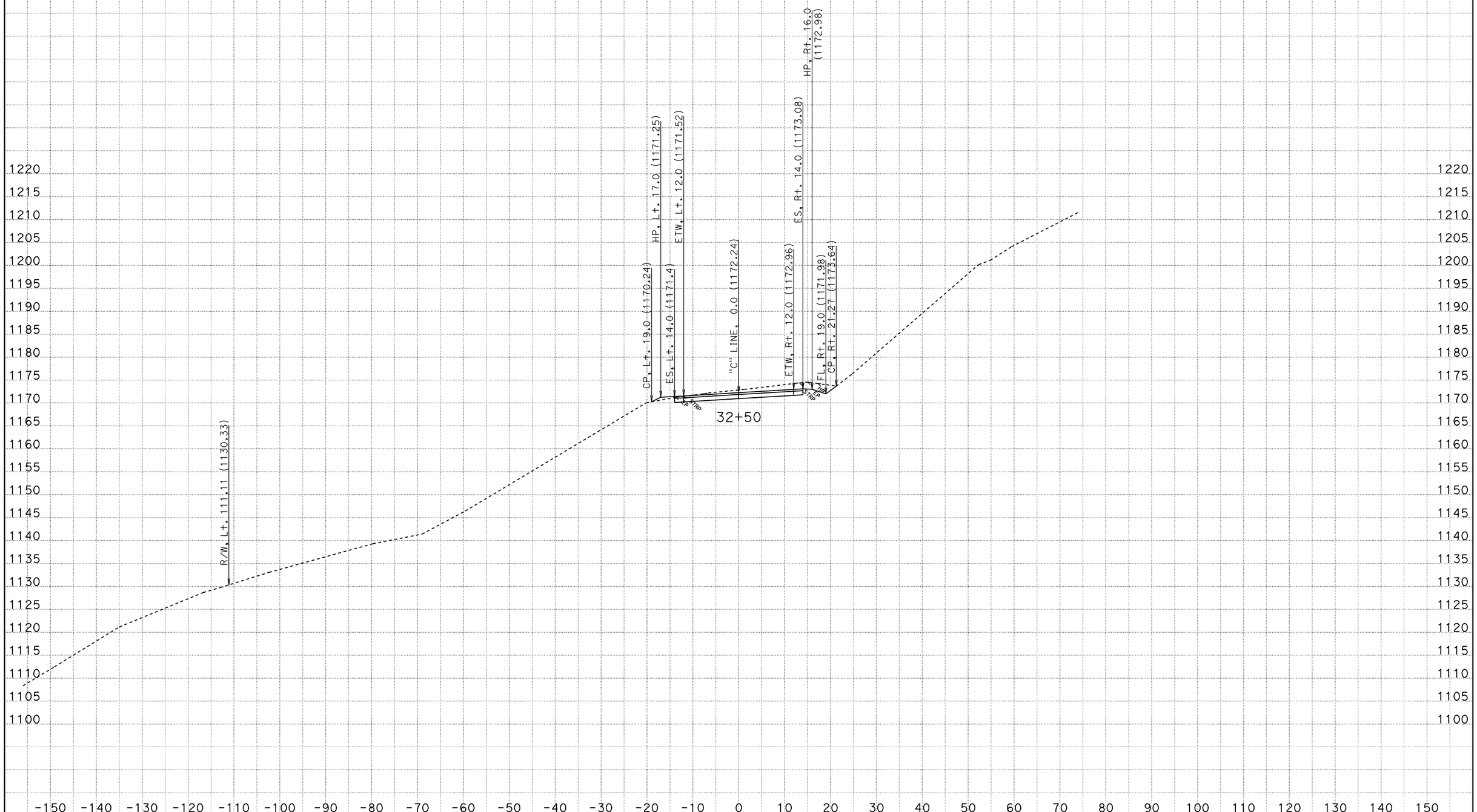

CREATED BY: AMM
DATE: 4/20/2011
KC Project: PM26-4 File: P:\proj4\01\47550\design\X-Sections\PM26-4.ear

CONTRACT: 47550
DIST/CO/RTE/PM: 01-Hum-36-26.4/26.7
PROJECT ID: SDamage

SCALE: 1" = 10' Horiz.
1" = 10' Vert.

All Dimensions are US Survey Feet

"C" LINE CROSS SECTIONS

SHEET 7 OF 48

FOR EARTHWORK DEVELOPMENT ONLY

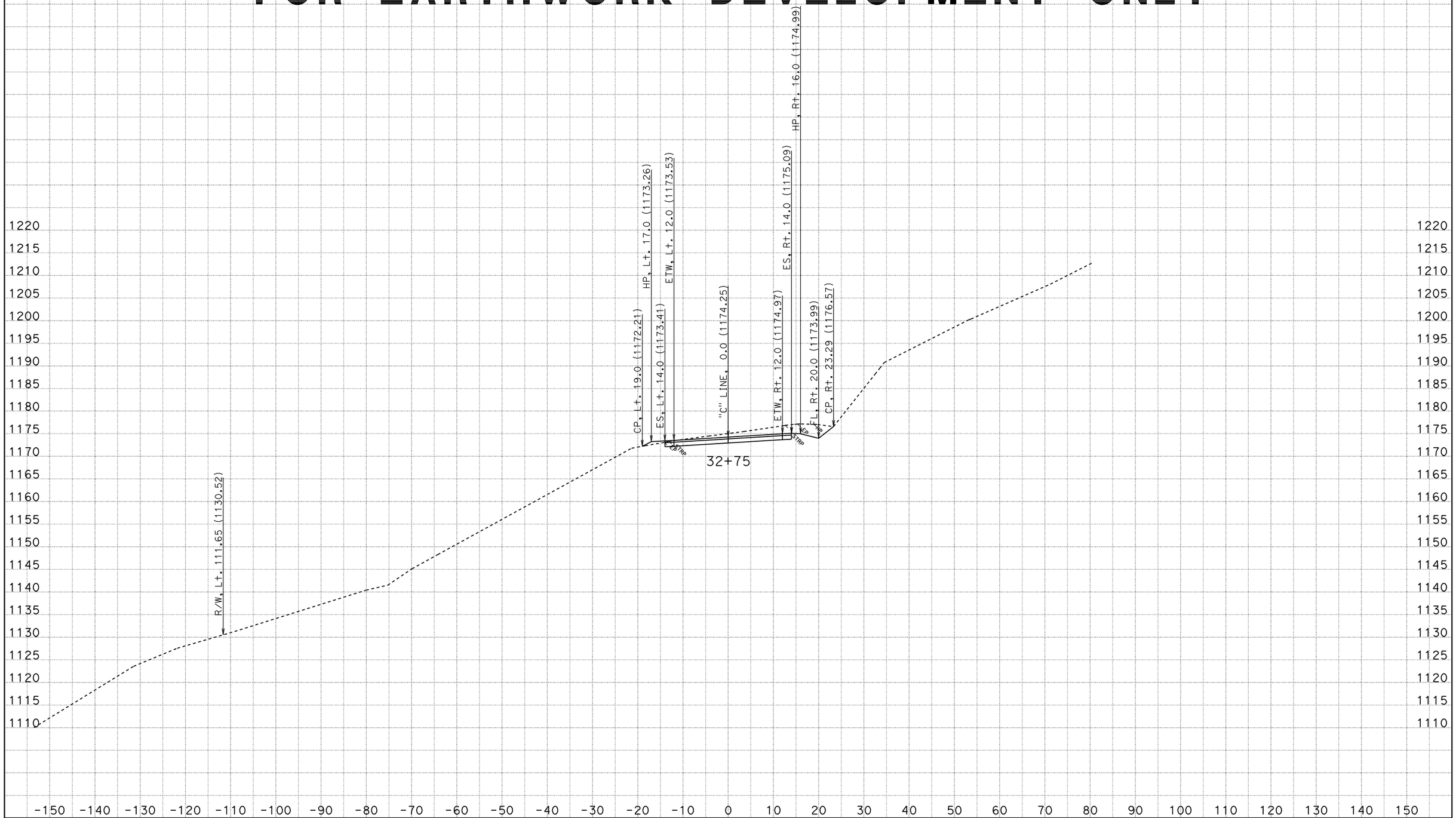

CREATED BY: AMM
DATE: 4/20/2011
KC Project: PM26-4 File: P:\proj4\01\47550\design\X-Sections\PM26-4.ear

CONTRACT: 47550
DIST/CO/RTE/PM: 01-Hum-36-26.4/26.7
PROJECT ID: SDamage

SCALE: 1" = 10' Horiz.
1" = 10' Vert.

All Dimensions are US Survey Feet

"C" LINE CROSS SECTIONS

SHEET 8 OF 48

FOR EARTHWORK DEVELOPMENT ONLY

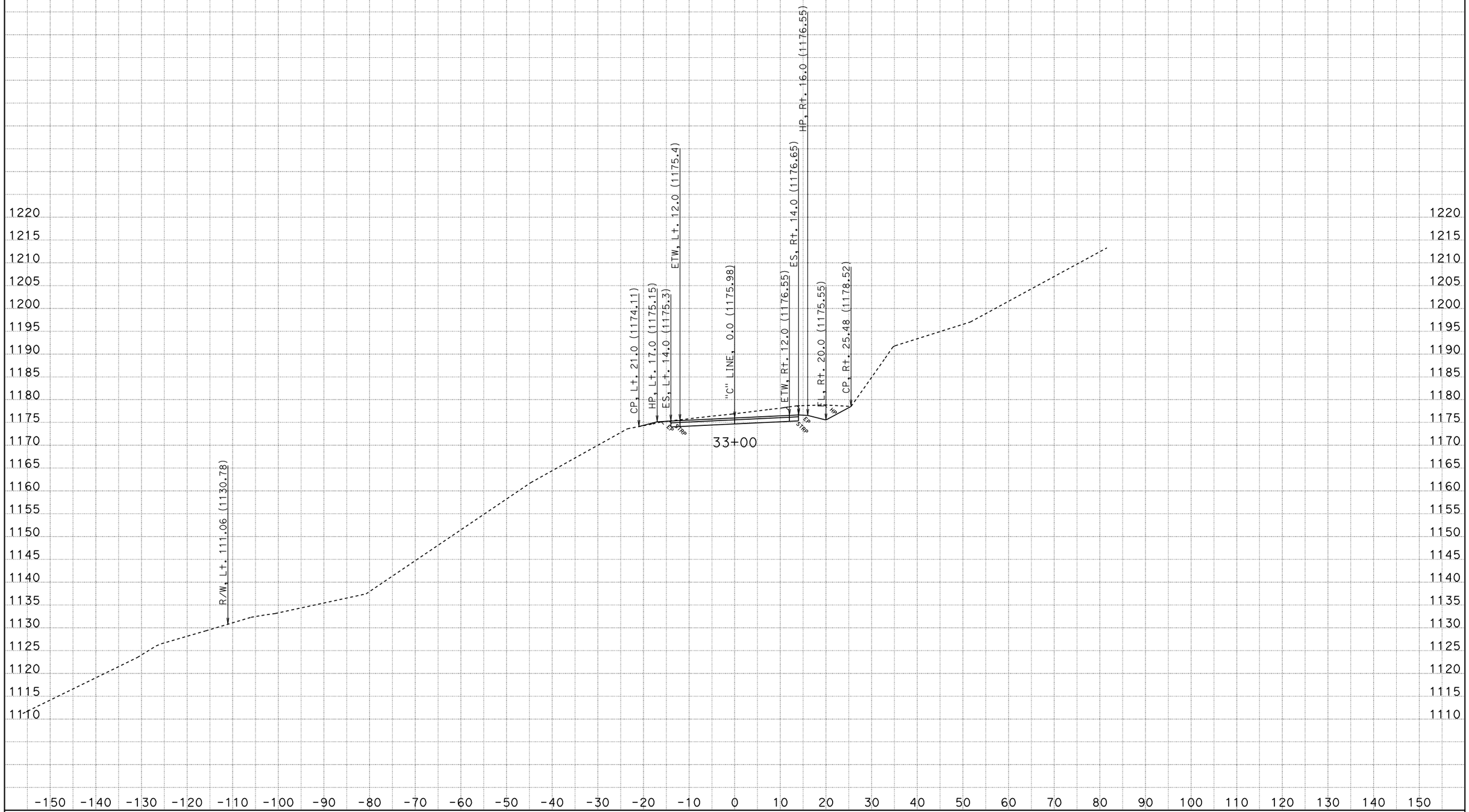

CREATED BY: AMM
DATE: 4/20/2011
KC Project: PM26-4 File: P:\proj4\01\47550\design\X-Sections\PM26-4.ear

CONTRACT: 47550
DIST/CO/RTE/PM: 01-Hum-36-26.4/26.7
PROJECT ID: SDamage

SCALE: 1" = 10' Horiz.
1" = 10' Vert.

All Dimensions are US Survey Feet

"C" LINE CROSS SECTIONS

SHEET 9 OF 48

FOR EARTHWORK DEVELOPMENT ONLY

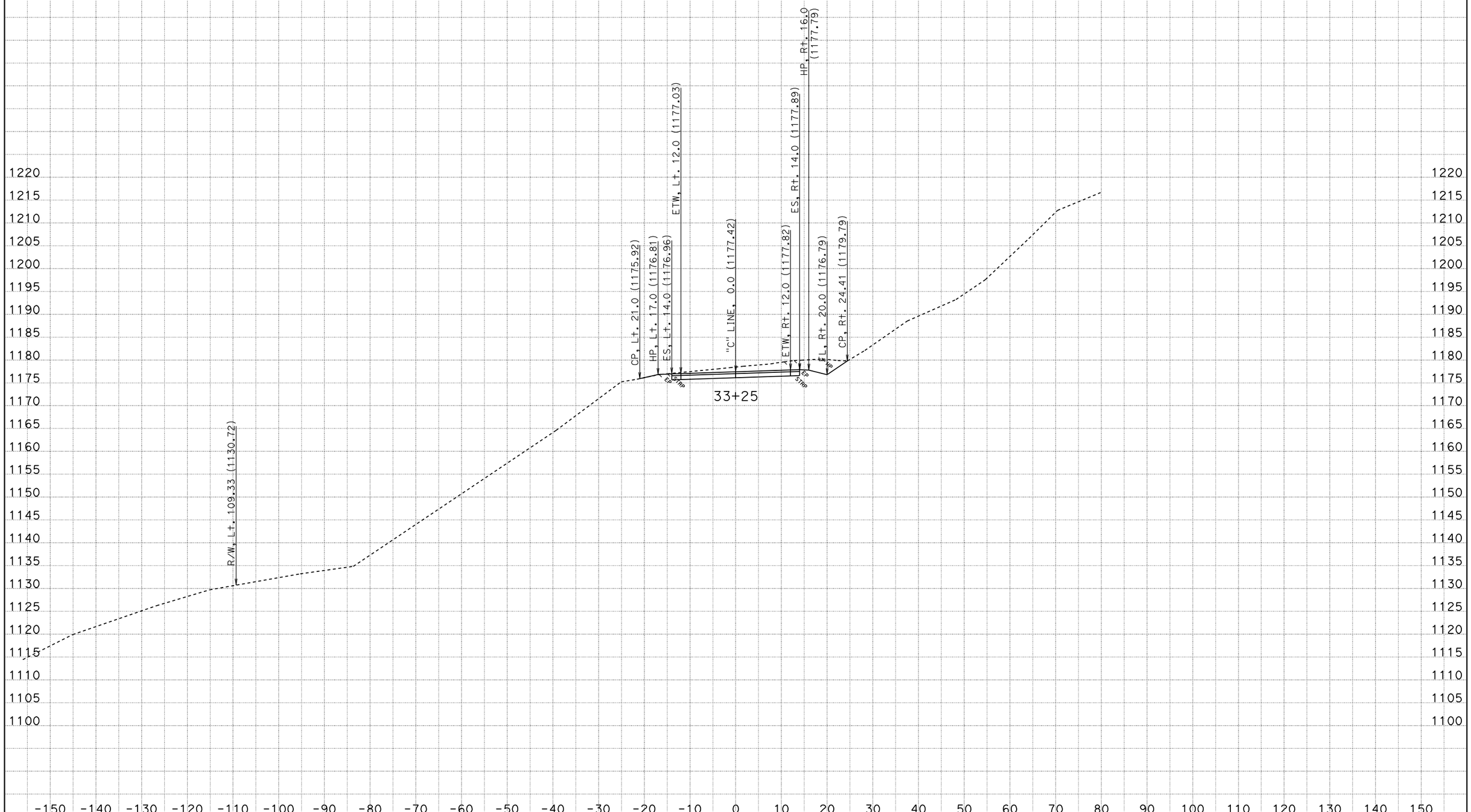

CREATED BY: AMM
DATE: 4/20/2011
KC Project: PM26-4 File: P:\proj4\01\47550\design\X-Sections\PM26-4.ear

CONTRACT: 47550
DIST/CO/RTE/PM: 01-Hum-36-26.4/26.7
PROJECT ID: SDamage

SCALE: 1" = 10' Horiz.
1" = 10' Vert.

All Dimensions are US Survey Feet

"C" LINE CROSS SECTIONS

SHEET 10 OF 48

FOR EARTHWORK DEVELOPMENT ONLY

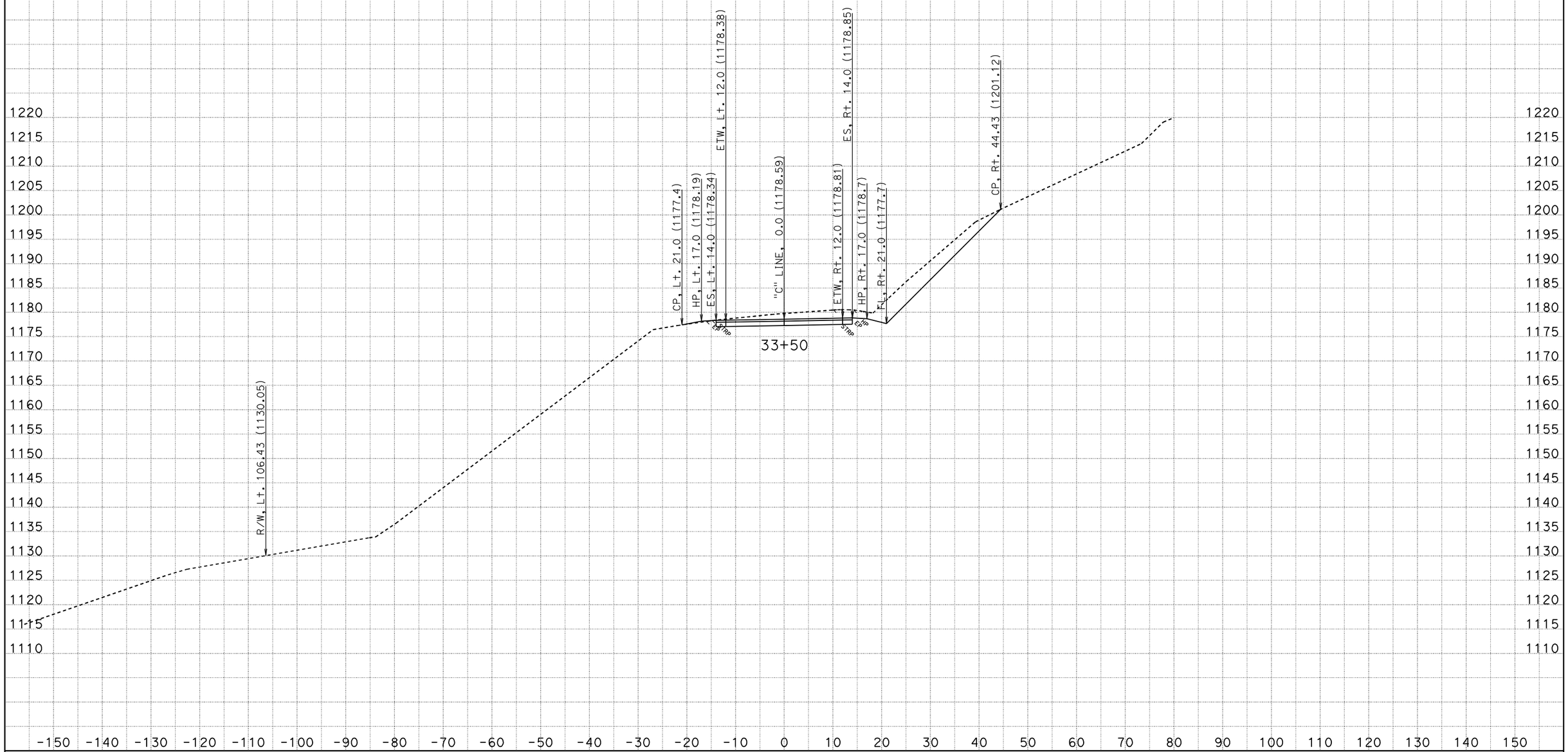

CREATED BY: AMM
DATE: 4/20/2011
KC Project: PM26-4 File: P:\proj4\01\47550\design\X-Sections\PM26-4.ear

CONTRACT: 47550
DIST/CO/RTE/PM: 01-Hum-36-26.4/26.7
PROJECT ID: SDamage

SCALE: 1" = 10' Horiz.
1" = 10' Vert.

All Dimensions are US Survey Feet

"C" LINE CROSS SECTIONS

SHEET 11 OF 48

FOR EARTHWORK DEVELOPMENT ONLY

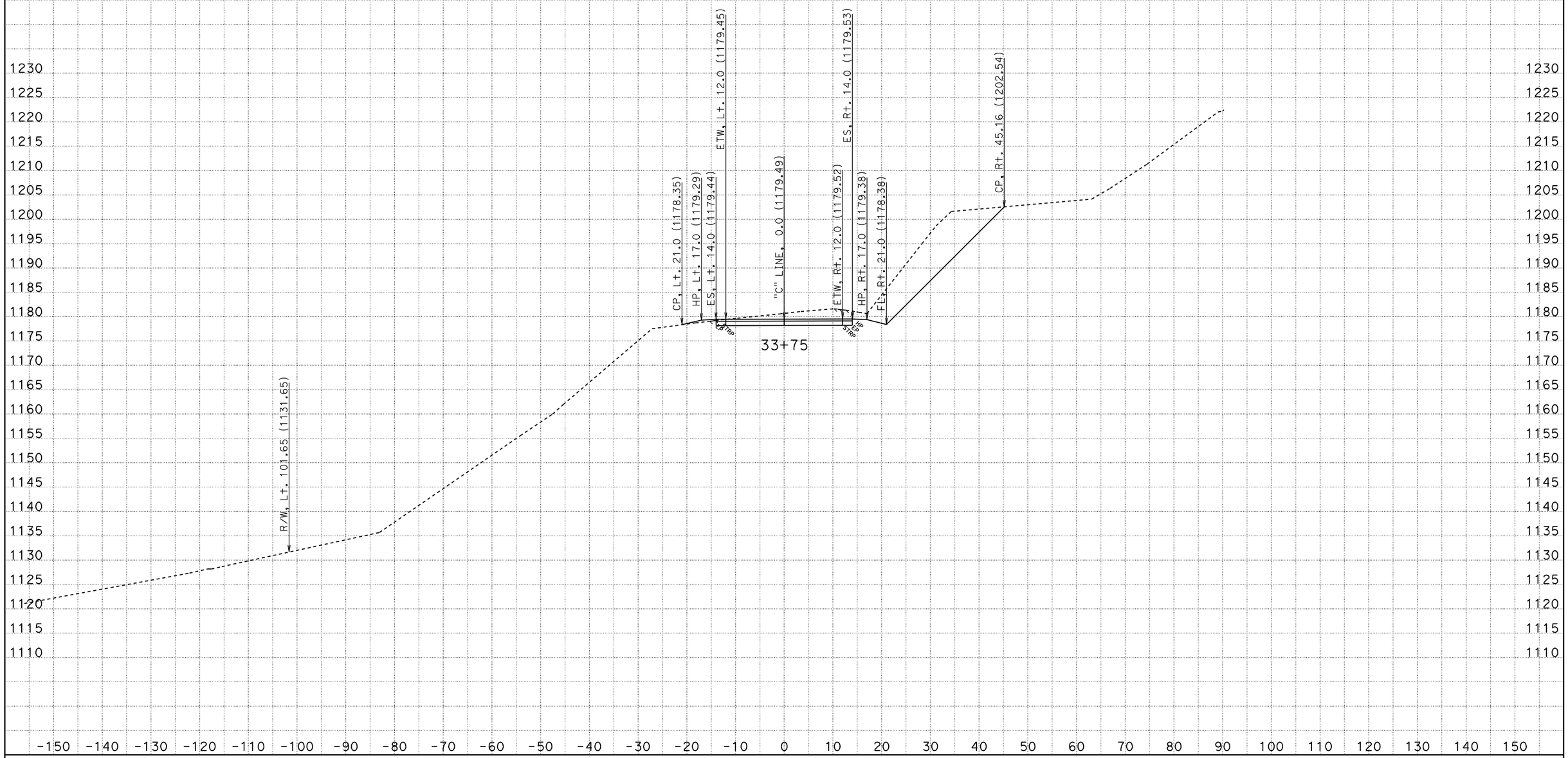

CREATED BY: AMM
DATE: 4/20/2011
KC Project: PM26-4 File: P:\proj4\01\47550\design\X-Sections\PM26-4.ear

CONTRACT: 47550
DIST/CO/RTE/PM: 01-Hum-36-26.4/26.7
PROJECT ID: SDamage

SCALE: 1" = 10' Horiz.
1" = 10' Vert.

All Dimensions are US Survey Feet

"C" LINE CROSS SECTIONS

SHEET 12 OF 48

FOR EARTHWORK DEVELOPMENT ONLY

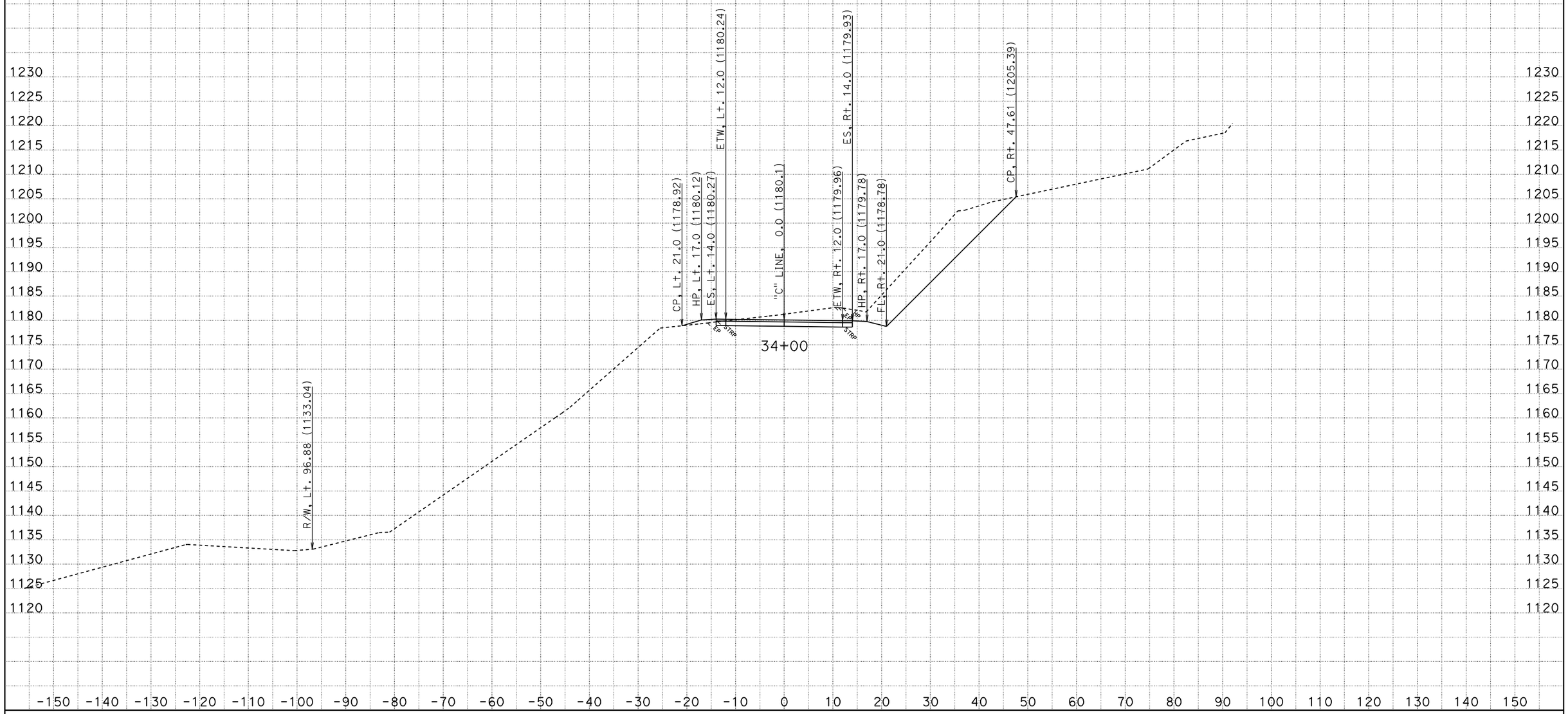

CREATED BY: AMM
DATE: 4/20/2011
KC Project: PM26-4 File: P:\proj4\01\47550\design\X-Sections\PM26-4.ear

CONTRACT: 47550
DIST/CO/RTE/PM: 01-Hum-36-26.4/26.7
PROJECT ID: SDamage

SCALE: 1" = 10' Horiz.
1" = 10' Vert.

All Dimensions are US Survey Feet

"C" LINE CROSS SECTIONS

FOR EARTHWORK DEVELOPMENT ONLY

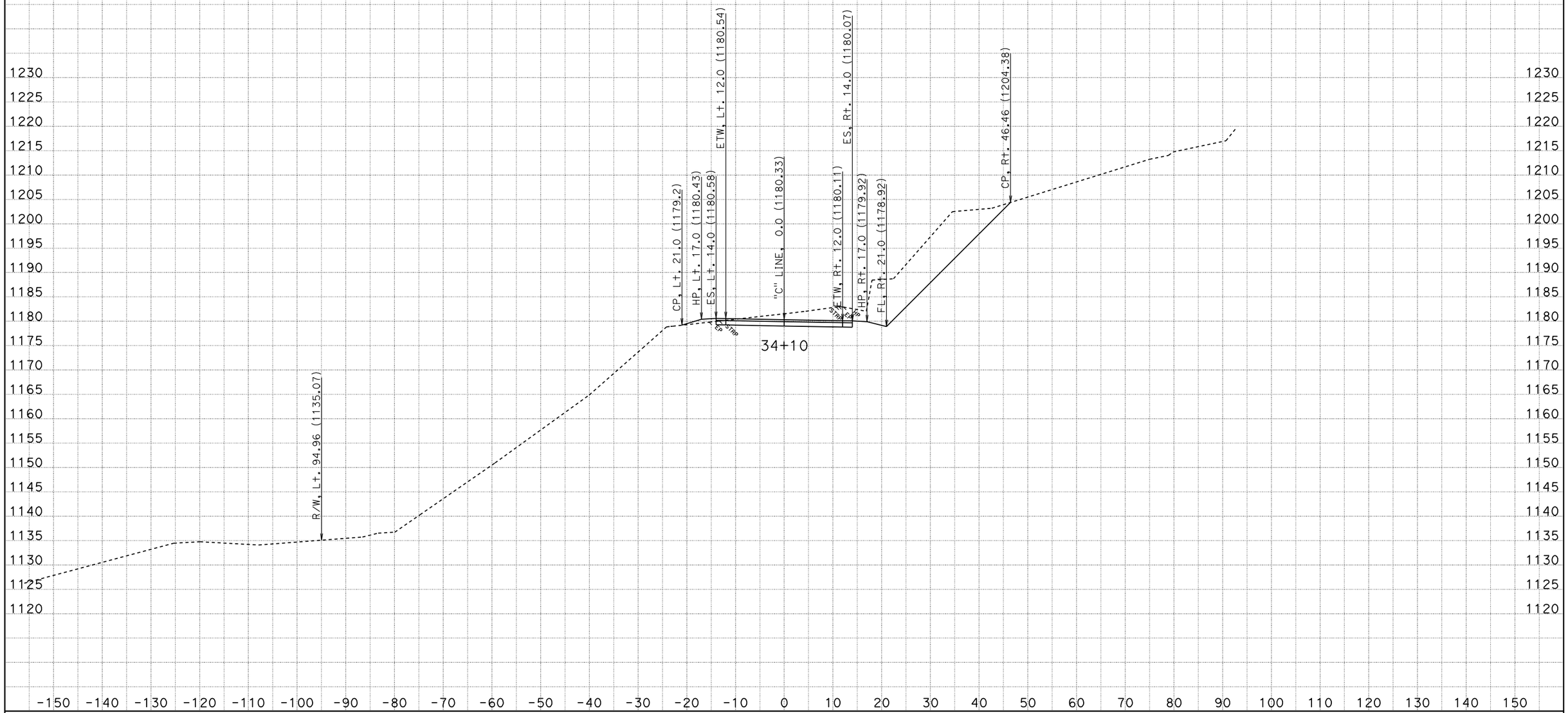

CREATED BY: AMM
DATE: 4/20/2011
KC Project: PM26-4 File: P:\proj4\01\47550\design\X-Sections\PM26-4.ear

CONTRACT: 47550
DIST/CO/RTE/PM: 01-Hum-36-26.4/26.7
PROJECT ID: SDamage

SCALE: 1" = 10' Horiz.
1" = 10' Vert.

All Dimensions are US Survey Feet

"C" LINE CROSS SECTIONS

SHEET 14 OF 48

FOR EARTHWORK DEVELOPMENT ONLY

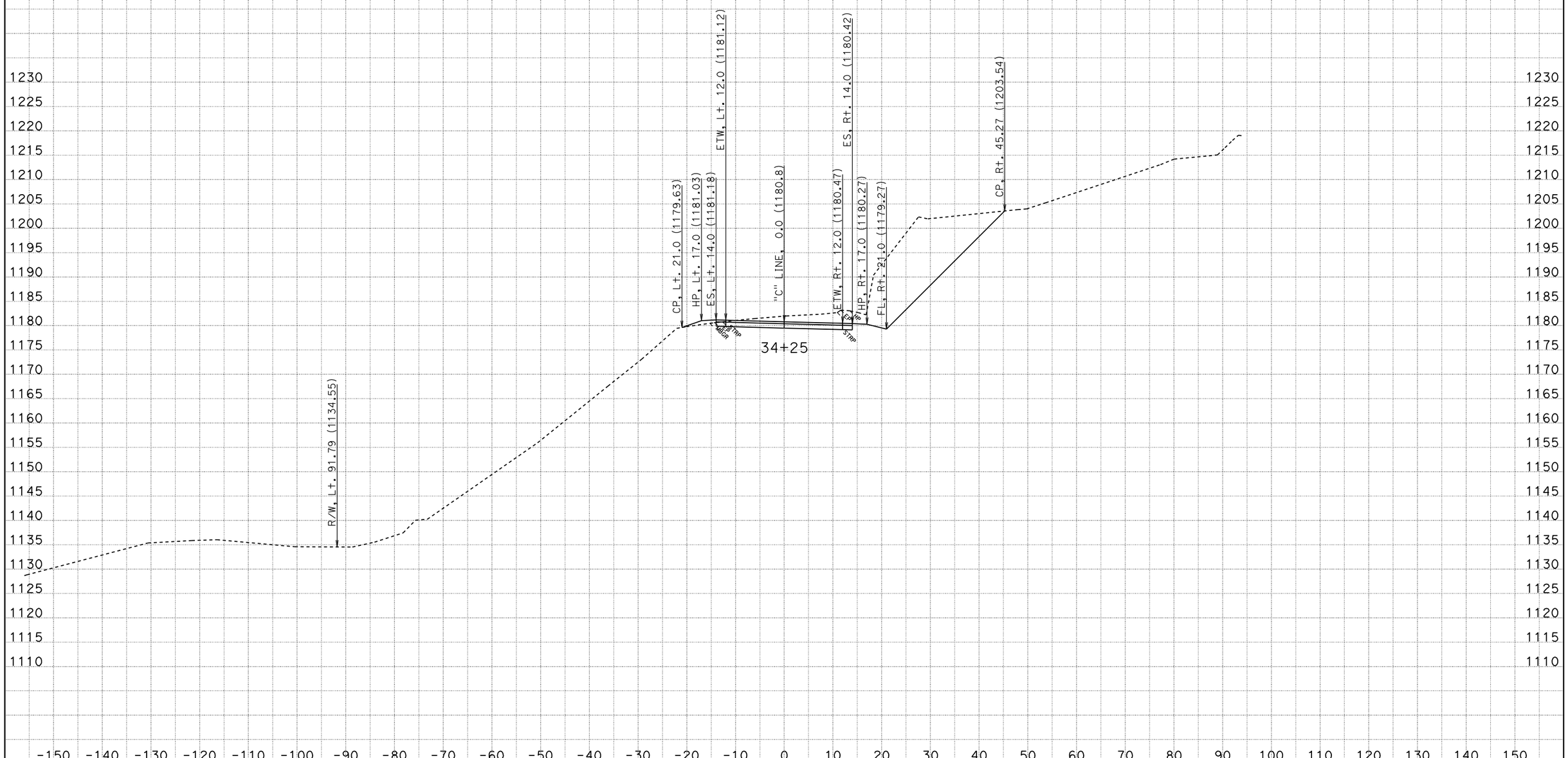

CREATED BY: AMM
DATE: 4/20/2011
KC Project: PM26-4 File: P:\proj4\01\47550\design\X-Sections\PM26-4.ear

CONTRACT: 47550
DIST/CO/RTE/PM: 01-Hum-36-26.4/26.7
PROJECT ID: SDamage

SCALE: 1" = 10' Horiz.
1" = 10' Vert.

All Dimensions are US Survey Feet

"C" LINE CROSS SECTIONS

SHEET 15 OF 48

FOR EARTHWORK DEVELOPMENT ONLY



CREATED BY: AMM
DATE: 4/20/2011
KC Project: PM26-4 File: P:\proj4\01\47550\design\X-Sections\PM26-4.ear

CONTRACT: 47550
DIST/CO/RTE/PM: 01-Hum-36-26.4/26.7
PROJECT ID: SDamage

SCALE: 1" = 10' Horiz.
1" = 10' Vert.

All Dimensions are US Survey Feet

"C" LINE CROSS SECTIONS

SHEET 16 OF 48

FOR EARTHWORK DEVELOPMENT ONLY

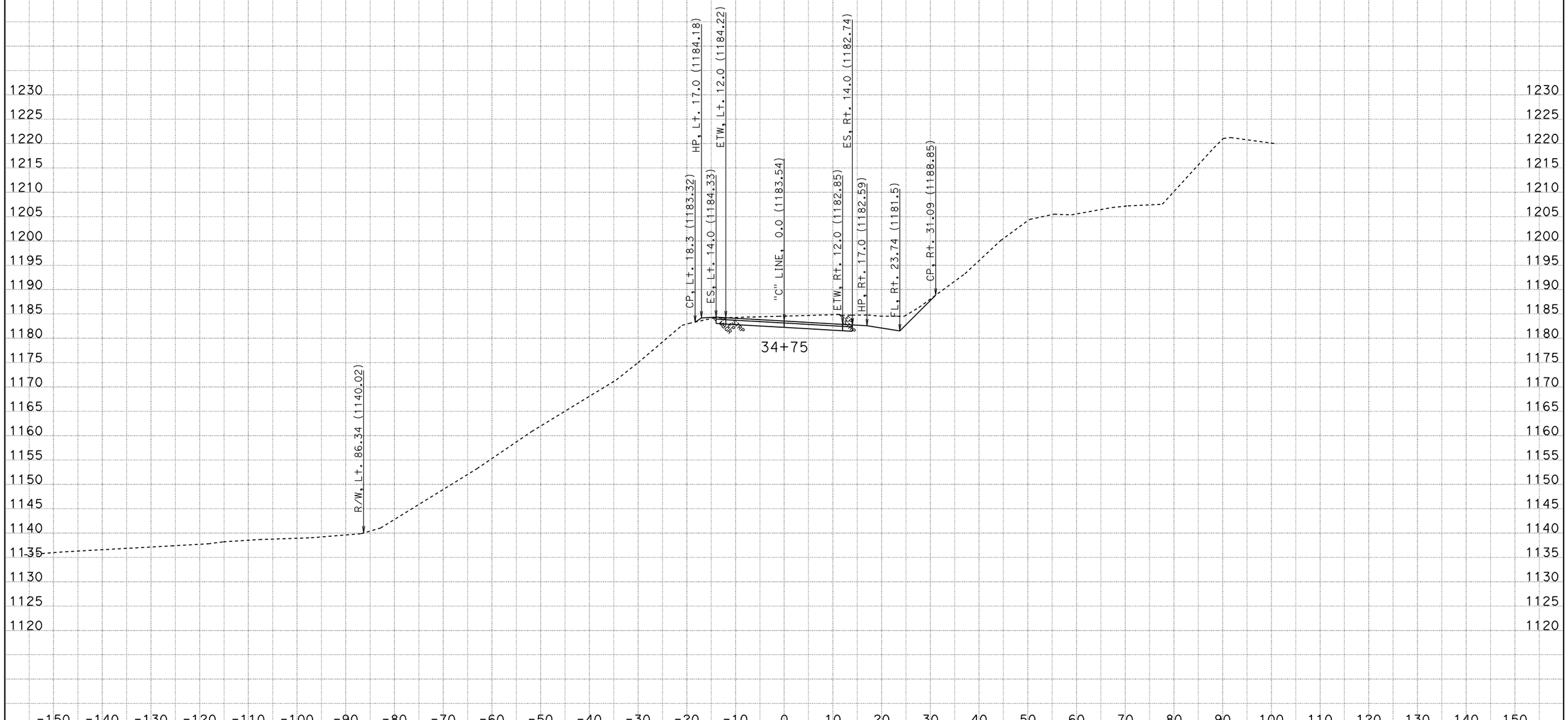

CREATED BY: AMM
DATE: 4/20/2011
KC Project: PM26-4 File: P:\proj4\01\47550\design\X-Sections\PM26-4.ear

CONTRACT: 47550
DIST/CO/RTE/PM: 01-Hum-36-26.4/26.7
PROJECT ID: SDamage

SCALE: 1" = 10' Horiz.
1" = 10' Vert.

All Dimensions are US Survey Feet

"C" LINE CROSS SECTIONS

FOR EARTHWORK DEVELOPMENT ONLY

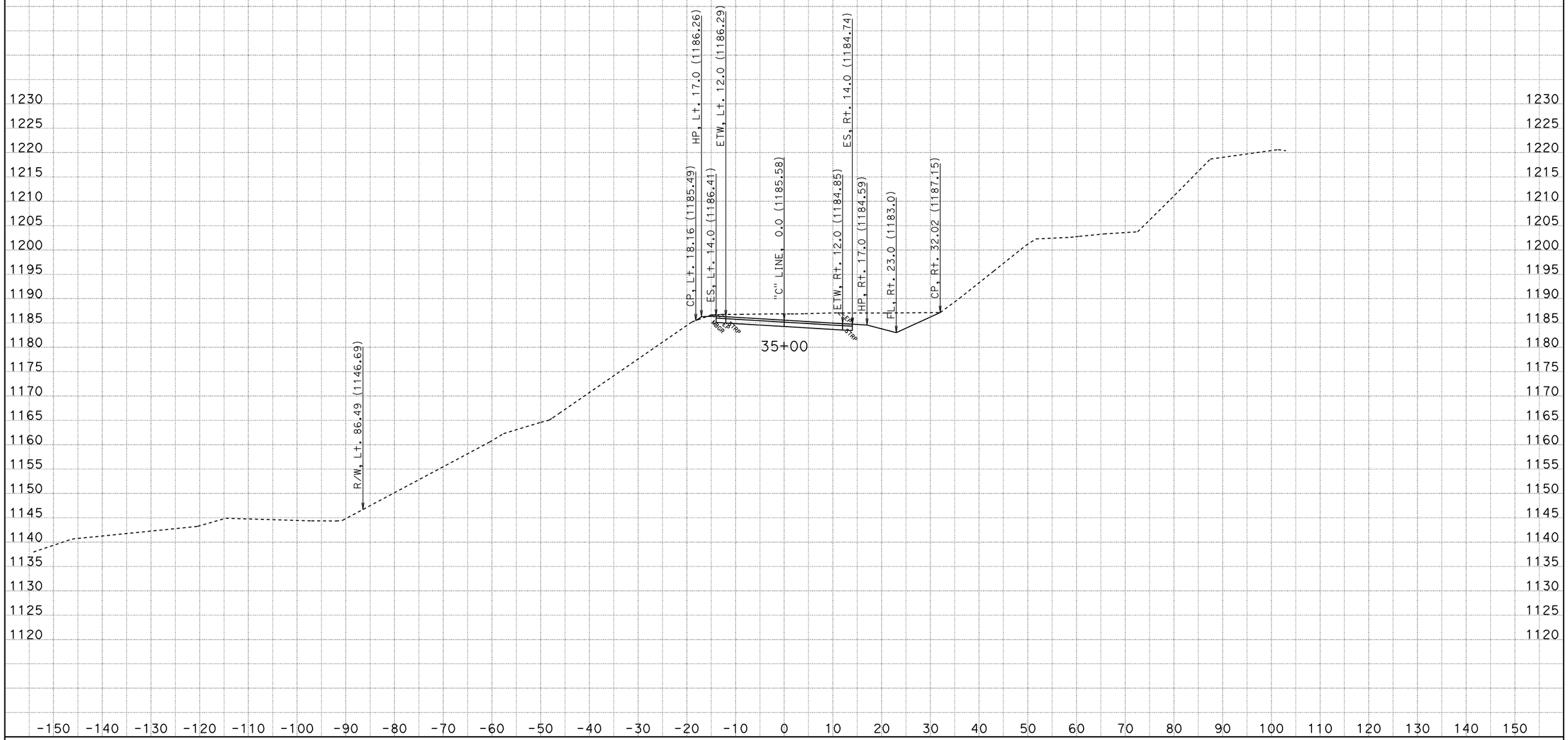

CREATED BY: AMM
DATE: 4/20/2011
KC Project: PM26-4 File: P:\proj4\01\47550\design\X-Sections\PM26-4.ear

CONTRACT: 47550
DIST/CO/RTE/PM: 01-Hum-36-26.4/26.7
PROJECT ID: SDamage

SCALE: 1" = 10' Horiz.
1" = 10' Vert.

All Dimensions are US Survey Feet

"C" LINE CROSS SECTIONS

SHEET 18 OF 48

FOR EARTHWORK DEVELOPMENT ONLY

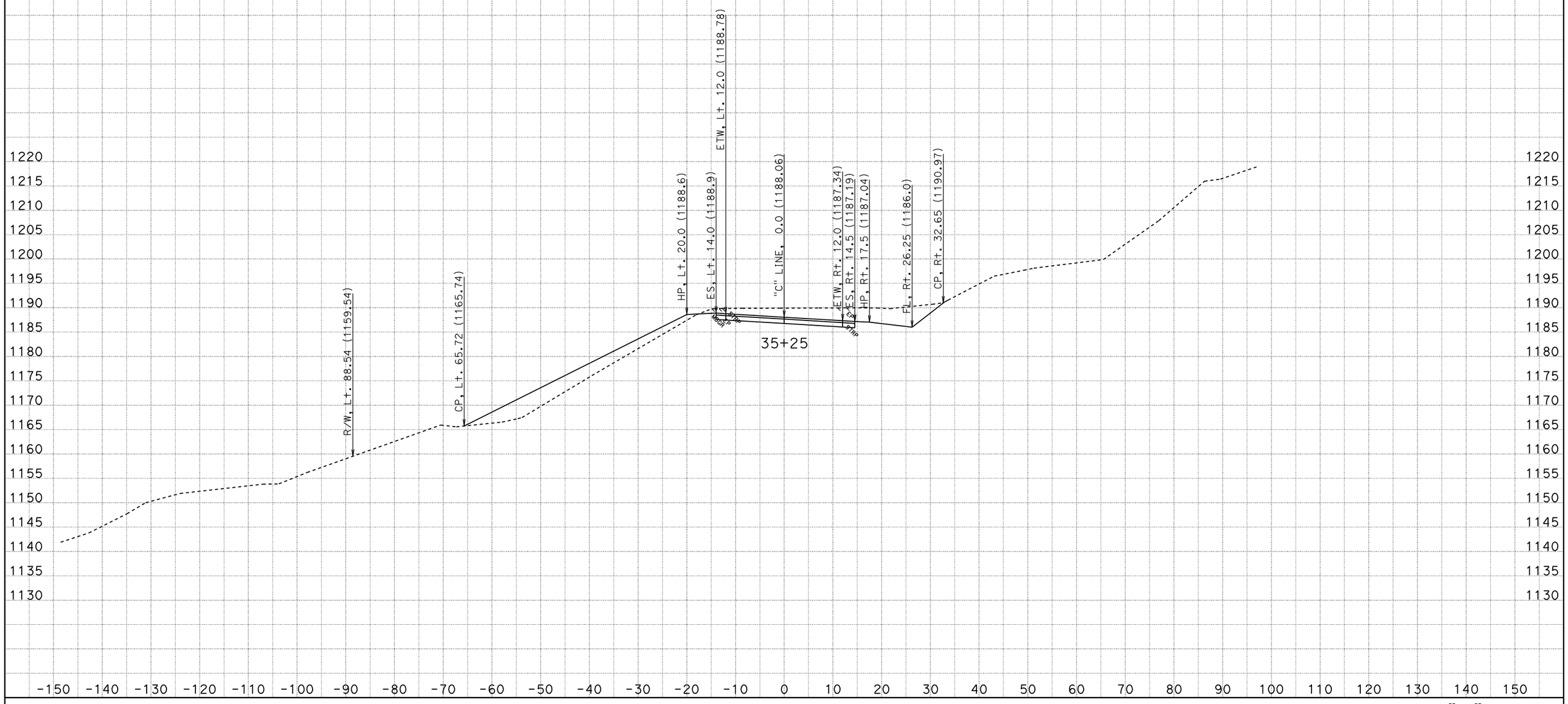

CREATED BY: AMM
DATE: 4/20/2011
KC Project: PM26-4 File: P:\proj4\01\47550\design\X-Sections\PM26-4.ear

CONTRACT: 47550
DIST/CO/RTE/PM: 01-Hum-36-26.4/26.7
PROJECT ID: SDamage

SCALE: 1" = 10' Horiz.
1" = 10' Vert.

All Dimensions are US Survey Feet

"C" LINE CROSS SECTIONS

SHEET 19 OF 48

FOR EARTHWORK DEVELOPMENT ONLY

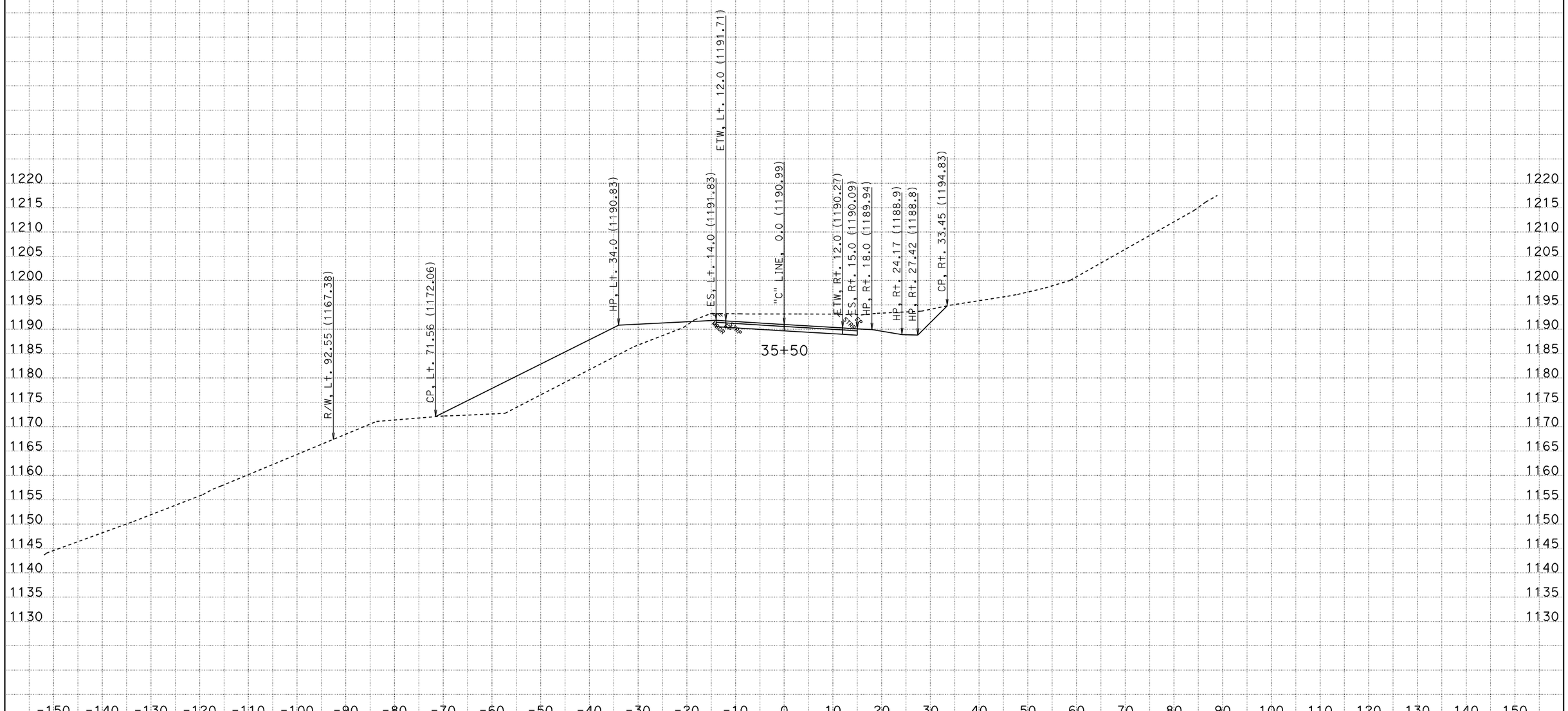

CREATED BY: AMM
DATE: 4/20/2011
KC Project: PM26-4 File: P:\proj4\01\47550\design\X-Sections\PM26-4.ear

CONTRACT: 47550
DIST/CO/RTE/PM: 01-Hum-36-26.4/26.7
PROJECT ID: SDamage

SCALE: 1" = 10' Horiz.
1" = 10' Vert.

All Dimensions are US Survey Feet

"C" LINE CROSS SECTIONS

SHEET 20 OF 48

FOR EARTHWORK DEVELOPMENT ONLY

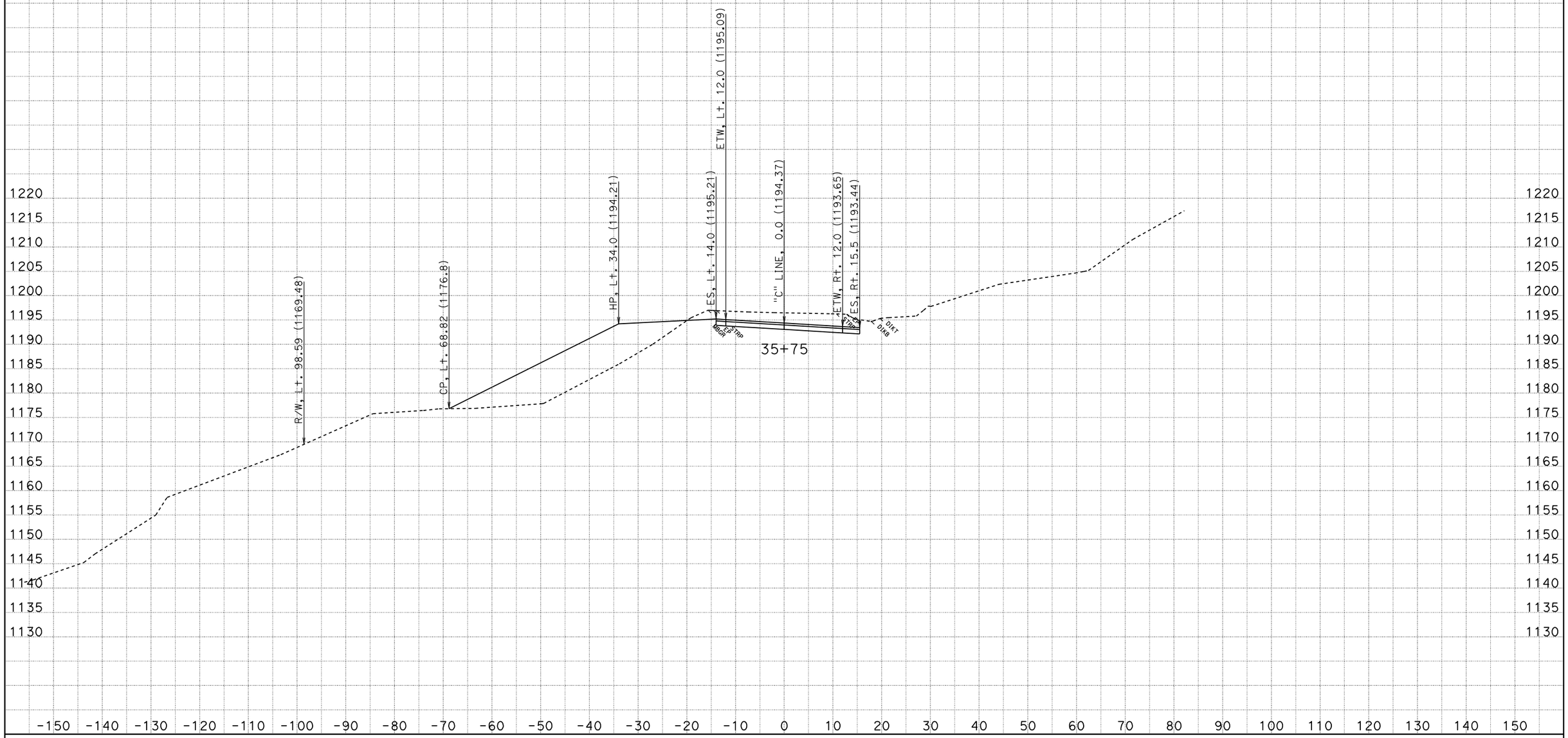

CREATED BY: AMM
DATE: 4/20/2011
KC Project: PM26-4 File: P:\proj4\01\47550\design\X-Sections\PM26-4.ear

CONTRACT: 47550
DIST/CO/RTE/PM: 01-Hum-36-26.4/26.7
PROJECT ID: SDamage

SCALE: 1" = 10' Horiz.
1" = 10' Vert.

All Dimensions are US Survey Feet

"C" LINE CROSS SECTIONS

SHEET 21 OF 48

FOR EARTHWORK DEVELOPMENT ONLY

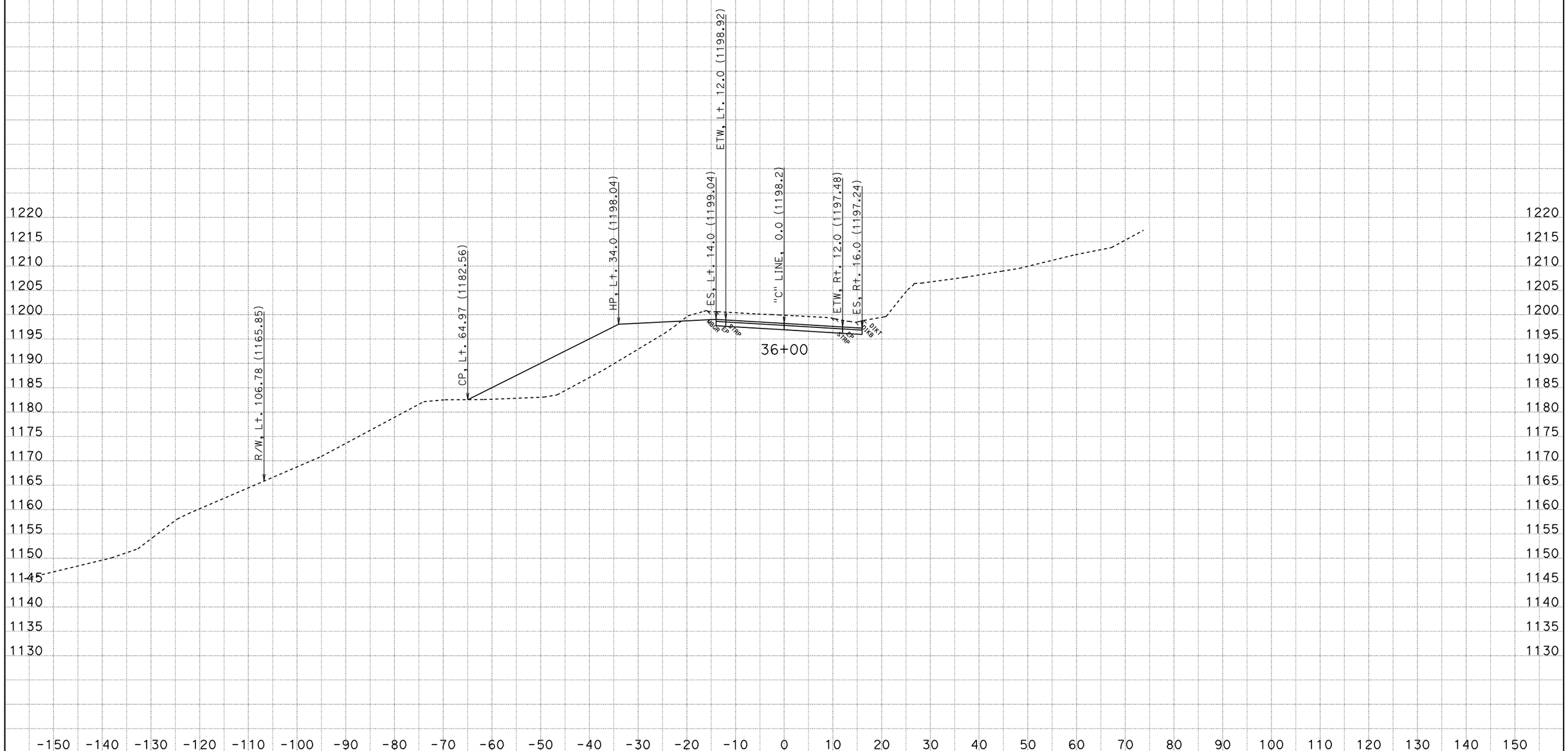

CREATED BY: AMM
DATE: 4/20/2011
KC Project: PM26-4 File: P:\proj4\01\47550\design\X-Sections\PM26-4.ear

CONTRACT: 47550
DIST/CO/RTE/PM: 01-Hum-36-26.4/26.7
PROJECT ID: SDamage

SCALE: 1" = 10' Horiz.
1" = 10' Vert.

All Dimensions are US Survey Feet

"C" LINE CROSS SECTIONS

FOR EARTHWORK DEVELOPMENT ONLY

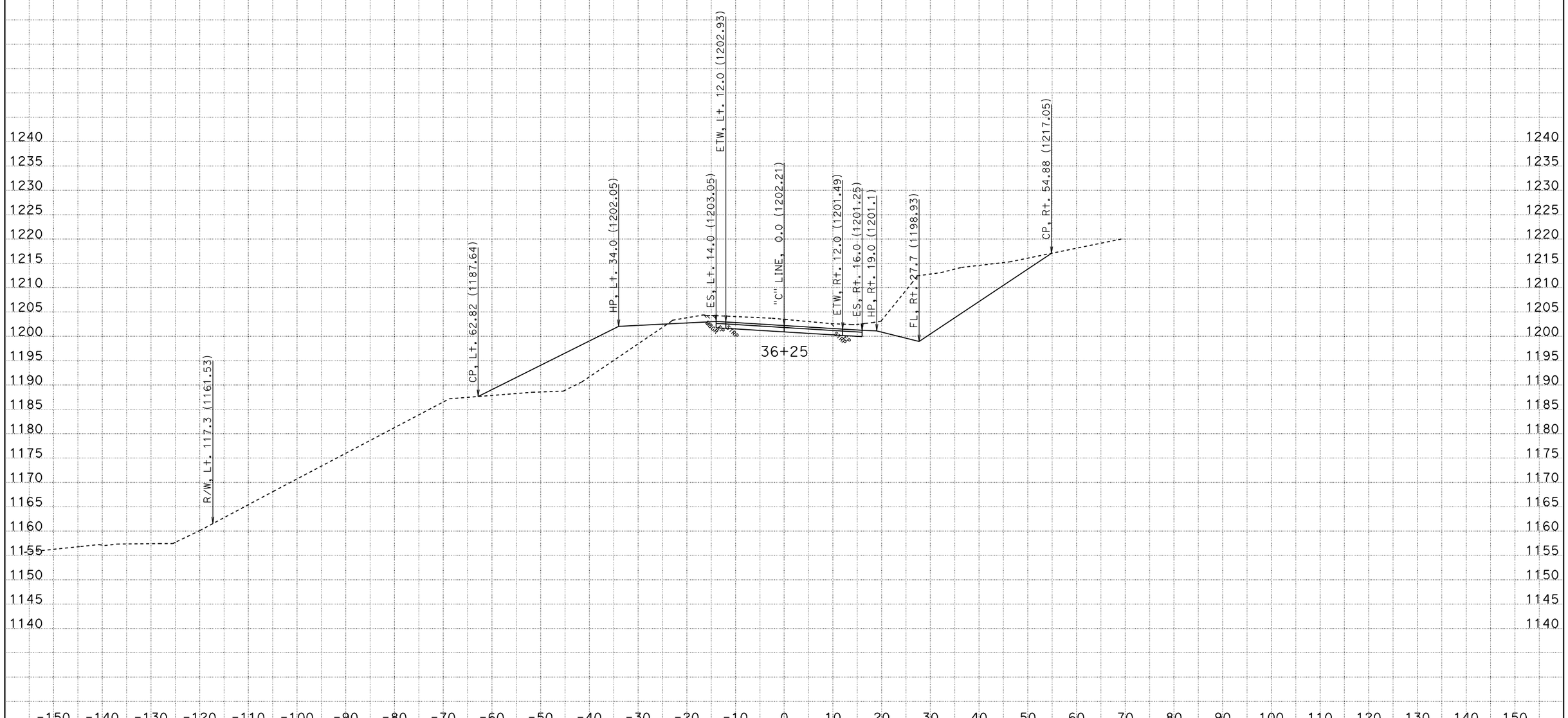

CREATED BY: AMM
DATE: 4/20/2011
KC Project: PM26-4 File: P:\proj4\01\47550\design\X-Sections\PM26-4.ear

CONTRACT: 47550
DIST/CO/RTE/PM: 01-Hum-36-26.4/26.7
PROJECT ID: SDamage

SCALE: 1" = 10' Horiz.
1" = 10' Vert.

All Dimensions are US Survey Feet

"C" LINE CROSS SECTIONS

FOR EARTHWORK DEVELOPMENT ONLY

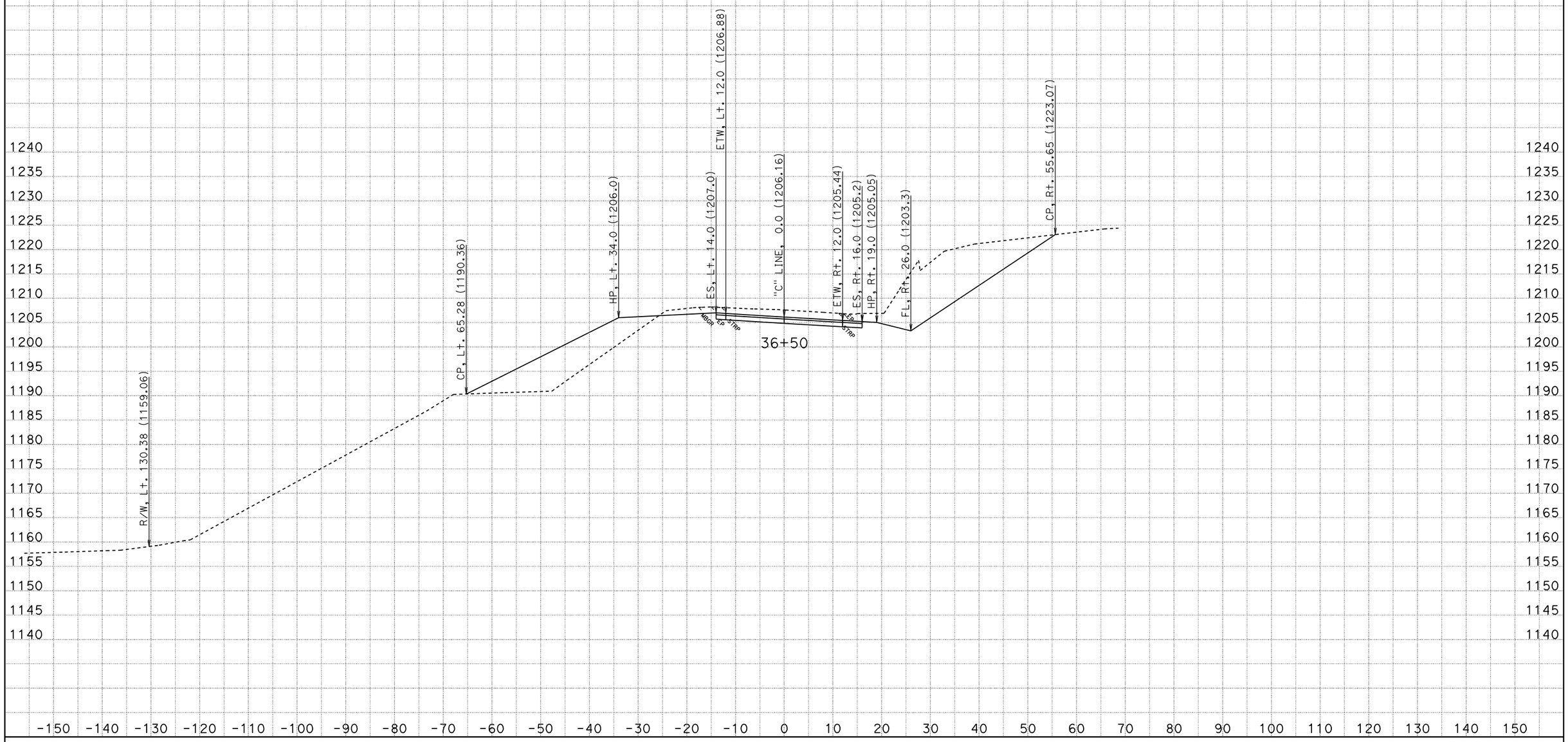

CREATED BY: AMM
DATE: 4/20/2011
KC Project: PM26-4 File: P:\proj4\01\47550\design\X-Sections\PM26-4.ear

CONTRACT: 47550
DIST/CO/RTE/PM: 01-Hum-36-26.4/26.7
PROJECT ID: SDamage

SCALE: 1" = 10' Horiz.
1" = 10' Vert.

All Dimensions are US Survey Feet

"C" LINE CROSS SECTIONS

SHEET 24 OF 48

FOR EARTHWORK DEVELOPMENT ONLY

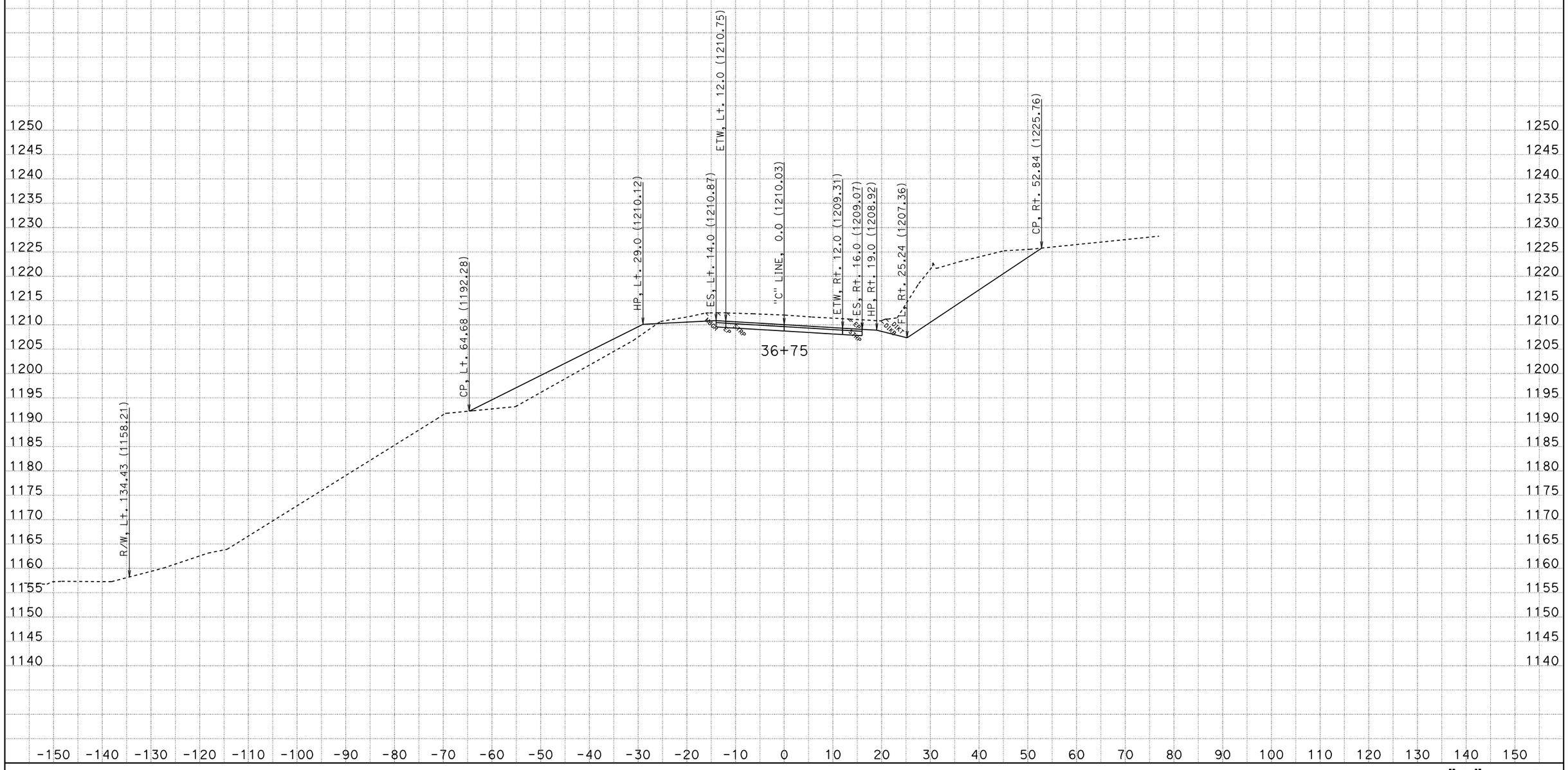

CREATED BY: AMM
DATE: 4/20/2011
KC Project: PM26-4 File: P:\proj4\01\47550\design\X-Sections\PM26-4.ear

CONTRACT: 47550
DIST/CO/RTE/PM: 01-Hum-36-26.4/26.7
PROJECT ID: SDamage

SCALE: 1" = 10' Horiz.
1" = 10' Vert.

All Dimensions are US Survey Feet

"C" LINE CROSS SECTIONS

SHEET 25 OF 48

FOR EARTHWORK DEVELOPMENT ONLY

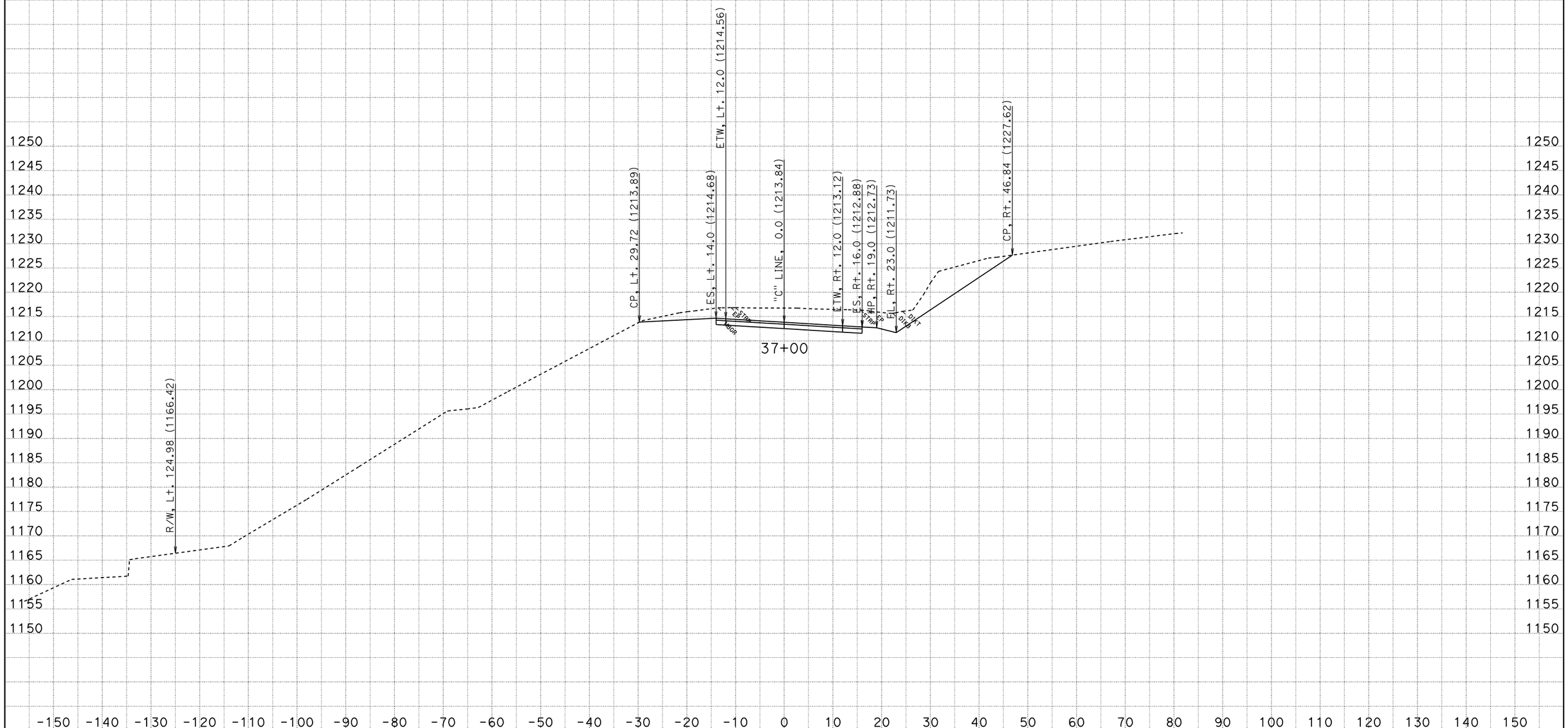

CREATED BY: AMM
DATE: 4/20/2011
KC Project: PM26-4 File: P:\proj4\01\47550\design\X-Sections\PM26-4.ear

CONTRACT: 47550
DIST/CO/RTE/PM: 01-Hum-36-26.4/26.7
PROJECT ID: SDamage

SCALE: 1" = 10' Horiz.
1" = 10' Vert.

All Dimensions are US Survey Feet

"C" LINE CROSS SECTIONS

SHEET 26 OF 48

FOR EARTHWORK DEVELOPMENT ONLY

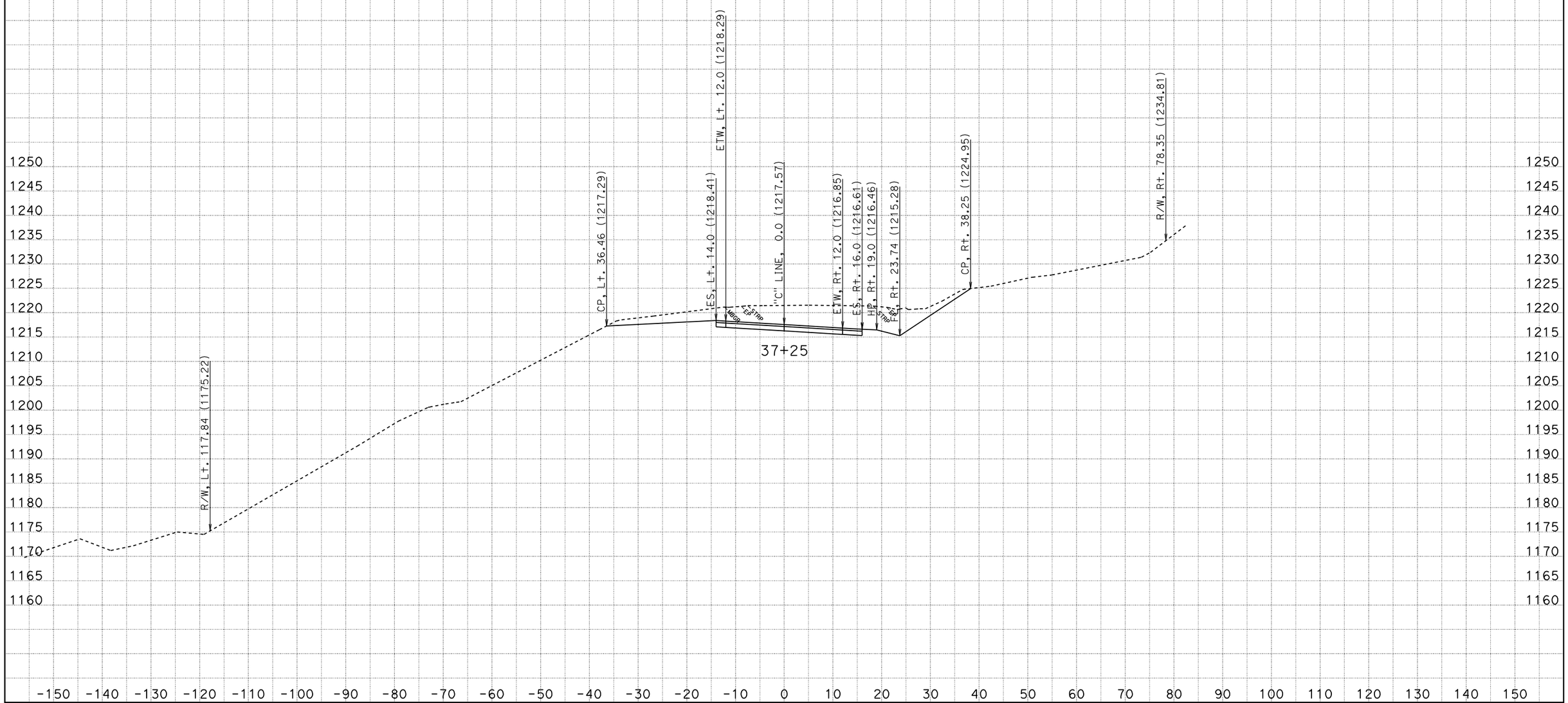

CREATED BY: AMM
DATE: 4/20/2011
KC Project: PM26-4 File: P:\proj4\01\47550\design\X-Sections\PM26-4.ear

CONTRACT: 47550
DIST/CO/RTE/PM: 01-Hum-36-26.4/26.7
PROJECT ID: SDamage

SCALE: 1" = 10' Horiz.
1" = 10' Vert.

All Dimensions are US Survey Feet

"C" LINE CROSS SECTIONS

SHEET 27 OF 48

FOR EARTHWORK DEVELOPMENT ONLY

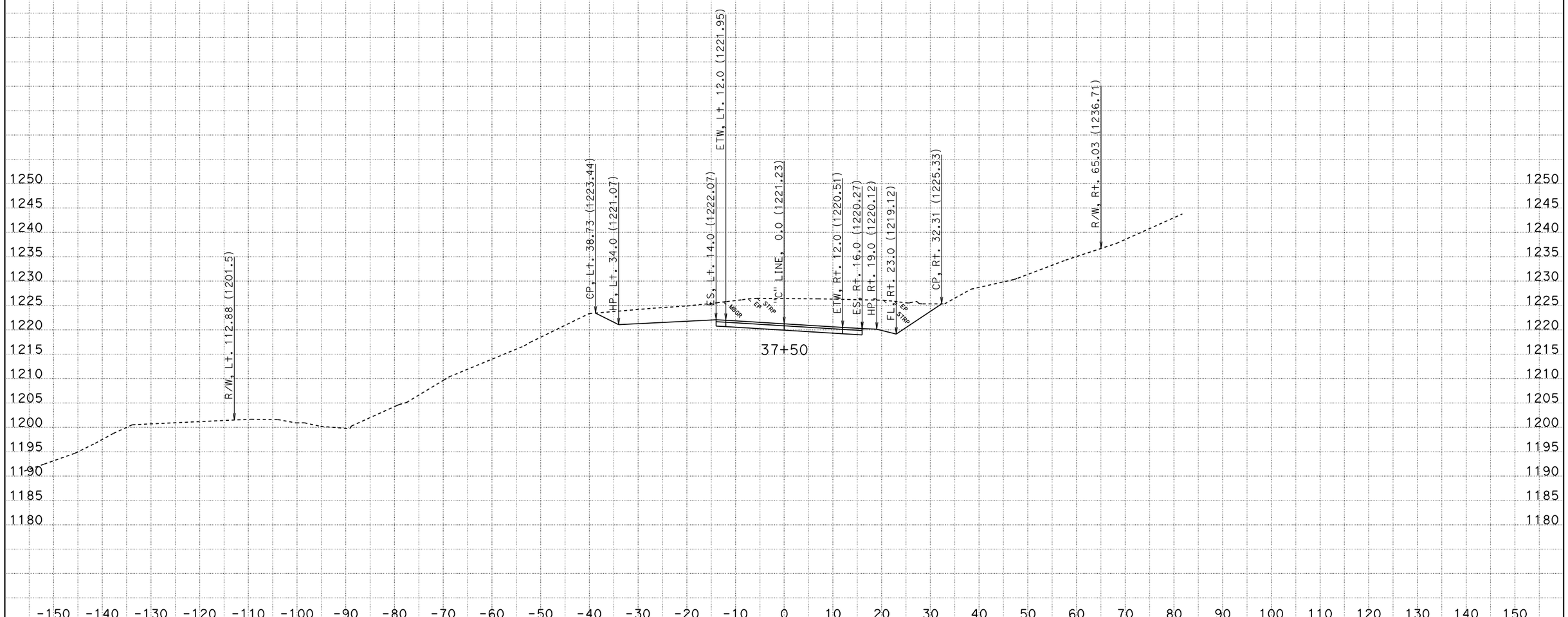

CREATED BY: AMM
DATE: 4/20/2011
KC Project: PM26-4 File: P:\proj4\01\47550\design\X-Sections\PM26-4.ear

CONTRACT: 47550
DIST/CO/RTE/PM: 01-Hum-36-26.4/26.7
PROJECT ID: SDamage

SCALE: 1" = 10' Horiz.
1" = 10' Vert.

All Dimensions are US Survey Feet

"C" LINE CROSS SECTIONS

SHEET 28 OF 48

FOR EARTHWORK DEVELOPMENT ONLY

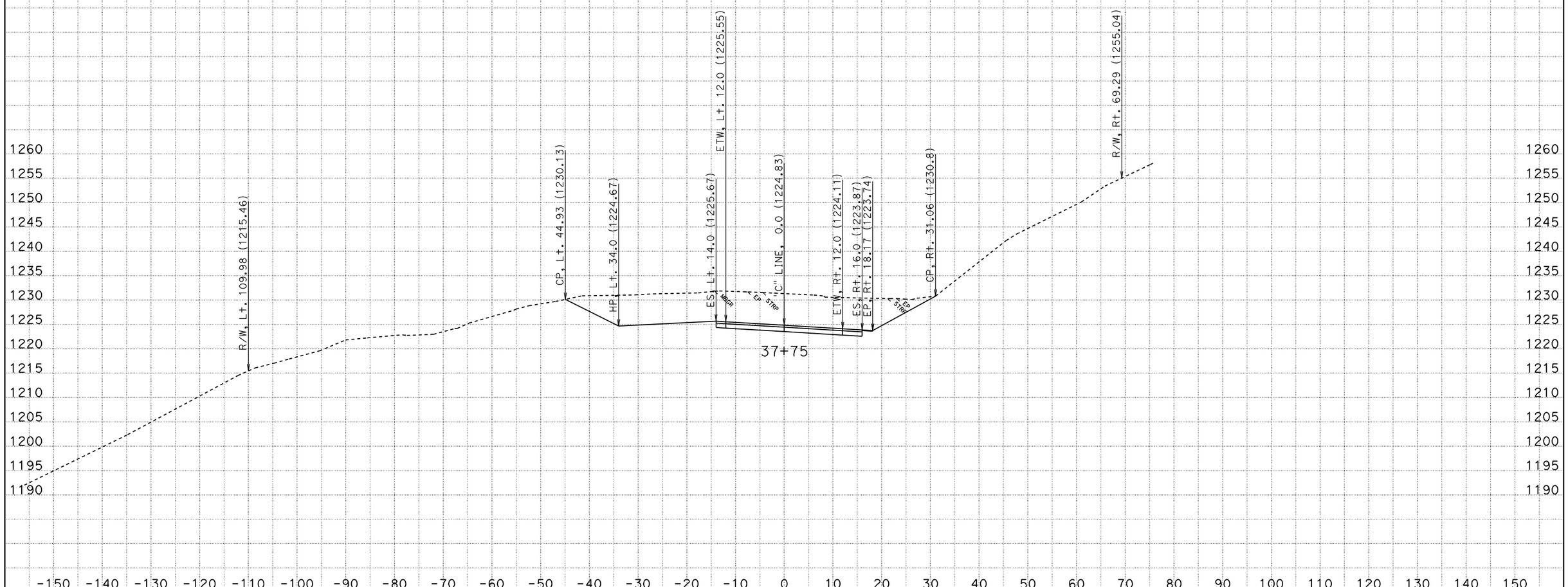

CREATED BY: AMM
DATE: 4/20/2011
KC Project: PM26-4 File: P:\proj4\01\47550\design\X-Sections\PM26-4.ear

CONTRACT: 47550
DIST/CO/RTE/PM: 01-Hum-36-26.4/26.7
PROJECT ID: SDamage

SCALE: 1" = 10' Horiz.
1" = 10' Vert.

All Dimensions are US Survey Feet

"C" LINE CROSS SECTIONS

FOR EARTHWORK DEVELOPMENT ONLY

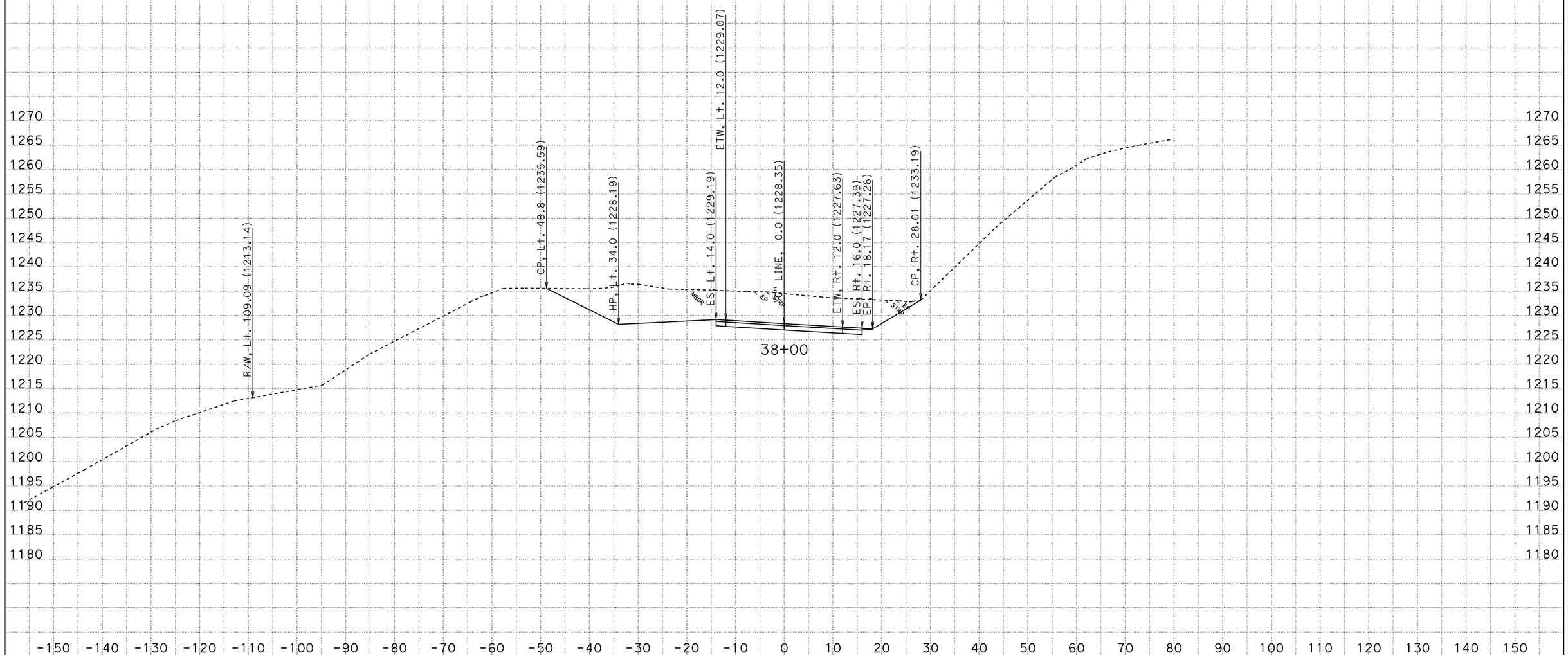

CREATED BY: AMM
DATE: 4/20/2011
KC Project: PM26-4 File: P:\proj4\01\47550\design\X-Sections\PM26-4.ear

CONTRACT: 47550
DIST/CO/RTE/PM: 01-Hum-36-26.4/26.7
PROJECT ID: SDamage

SCALE: 1" = 10' Horiz.
1" = 10' Vert.

All Dimensions are US Survey Feet

"C" LINE CROSS SECTIONS

SHEET 30 OF 48

FOR EARTHWORK DEVELOPMENT ONLY

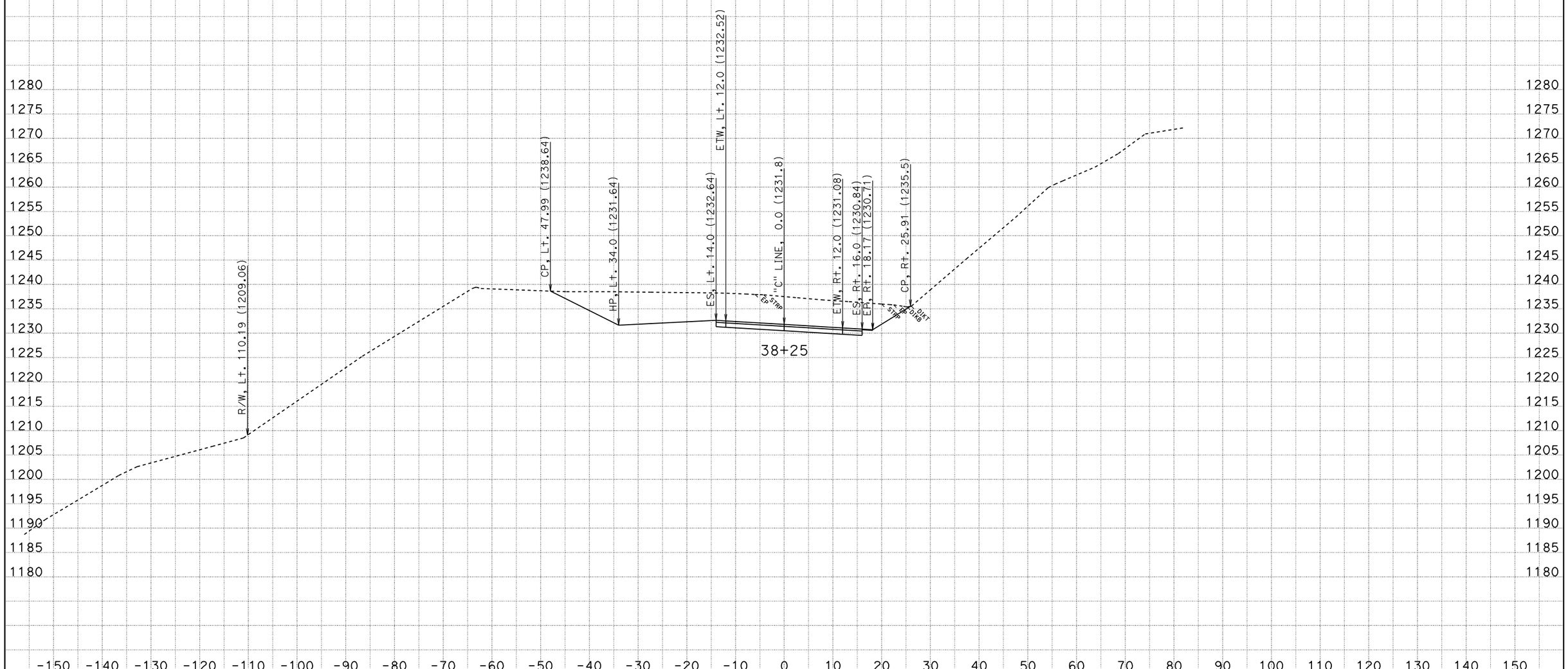

CREATED BY: AMM
DATE: 4/20/2011
KC Project: PM26-4 File: P:\proj4\01\47550\design\X-Sections\PM26-4.ear

CONTRACT: 47550
DIST/CO/RTE/PM: 01-Hum-36-26.4/26.7
PROJECT ID: SDamage

SCALE: 1" = 10' Horiz.
1" = 10' Vert.

All Dimensions are US Survey Feet

"C" LINE CROSS SECTIONS

SHEET 31 OF 48

FOR EARTHWORK DEVELOPMENT ONLY

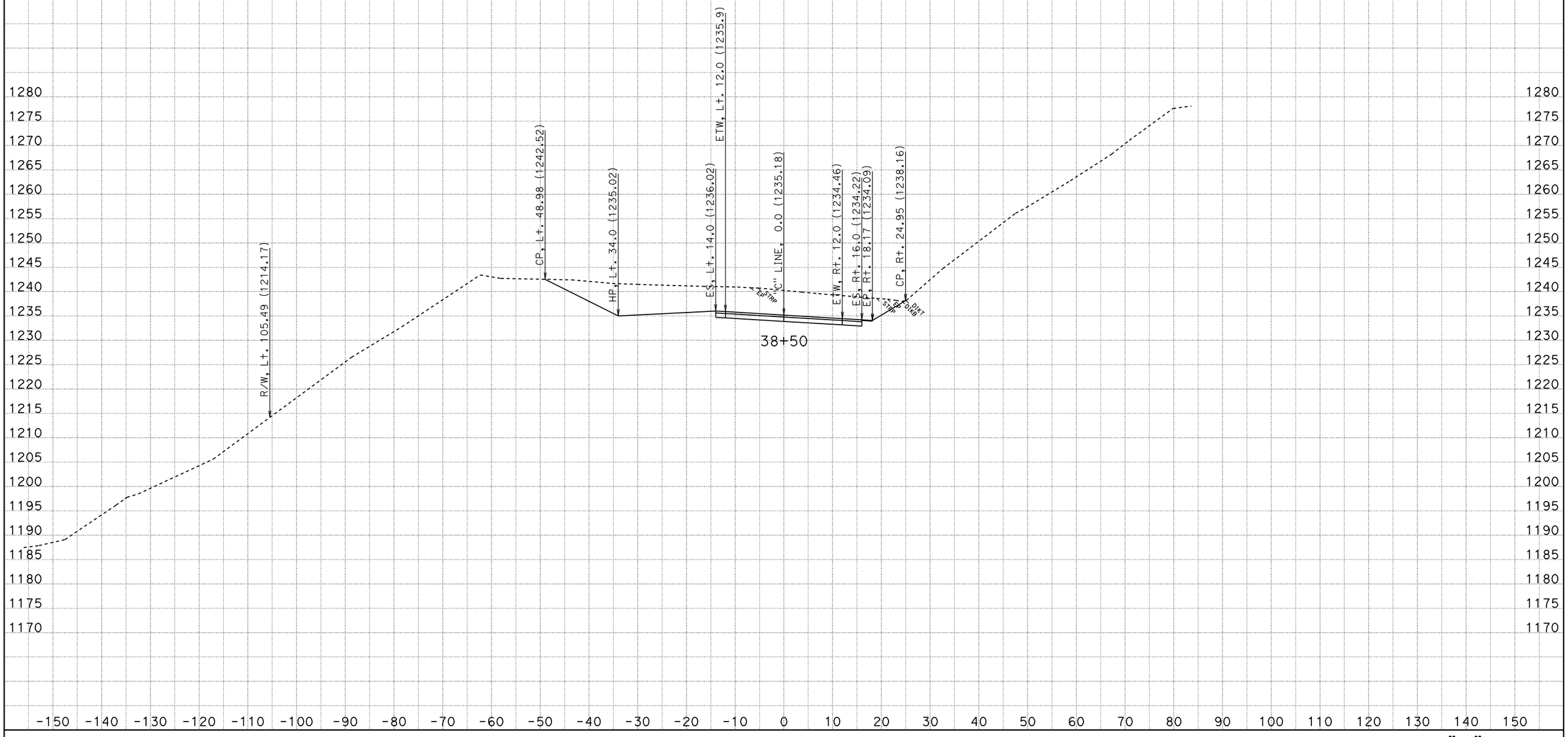

CREATED BY: AMM
DATE: 4/20/2011
KC Project: PM26-4 File: P:\proj4\01\47550\design\X-Sections\PM26-4.ear

CONTRACT: 47550
DIST/CO/RTE/PM: 01-Hum-36-26.4/26.7
PROJECT ID: SDamage

SCALE: 1" = 10' Horiz.
1" = 10' Vert.

All Dimensions are US Survey Feet

"C" LINE CROSS SECTIONS

SHEET 32 OF 48

FOR EARTHWORK DEVELOPMENT ONLY

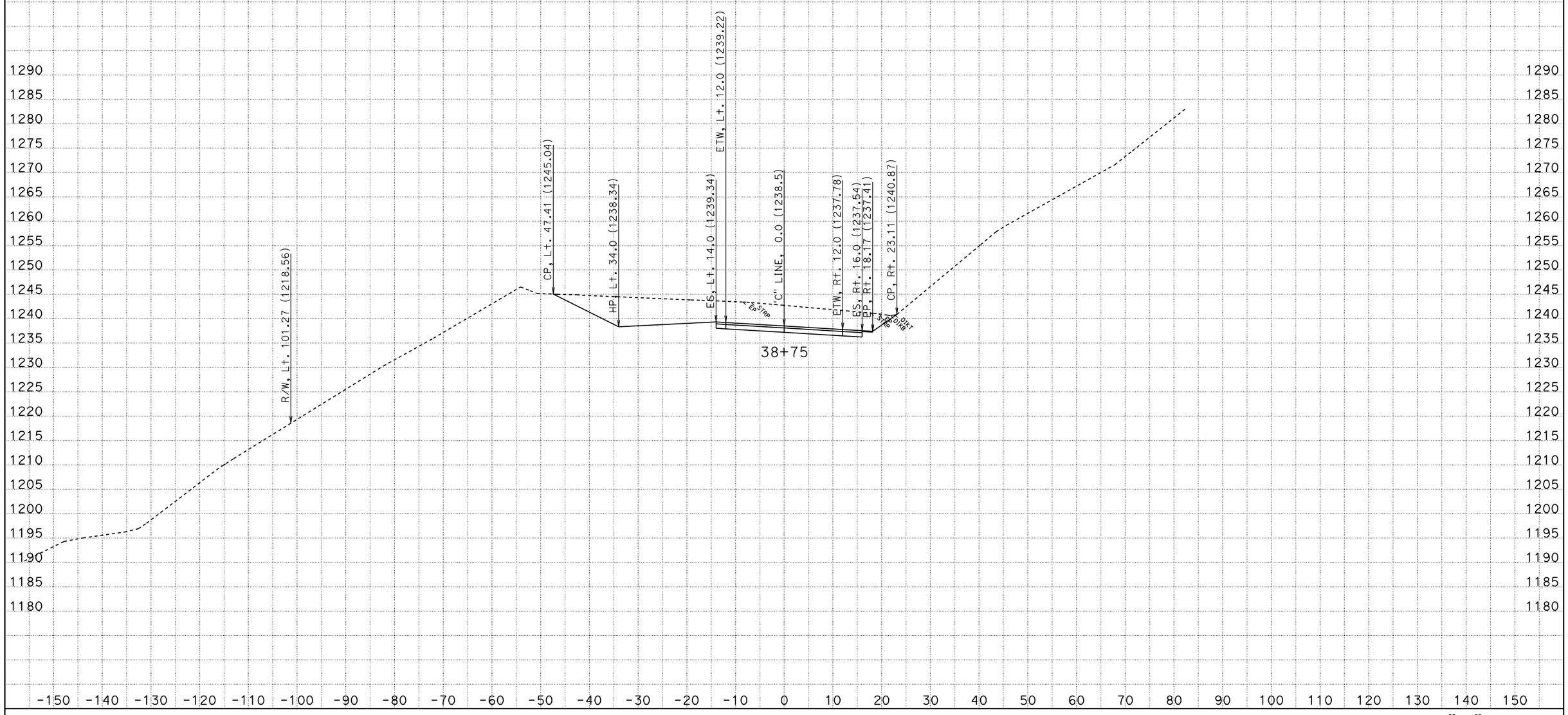

CREATED BY: AMM
DATE: 4/20/2011
KC Project: PM26-4 File: P:\proj4\01\47550\design\X-Sections\PM26-4.ear

CONTRACT: 47550
DIST/CO/RTE/PM: 01-Hum-36-26.4/26.7
PROJECT ID: SDamage

SCALE: 1" = 10' Horiz.
1" = 10' Vert.

All Dimensions are US Survey Feet

"C" LINE CROSS SECTIONS

FOR EARTHWORK DEVELOPMENT ONLY

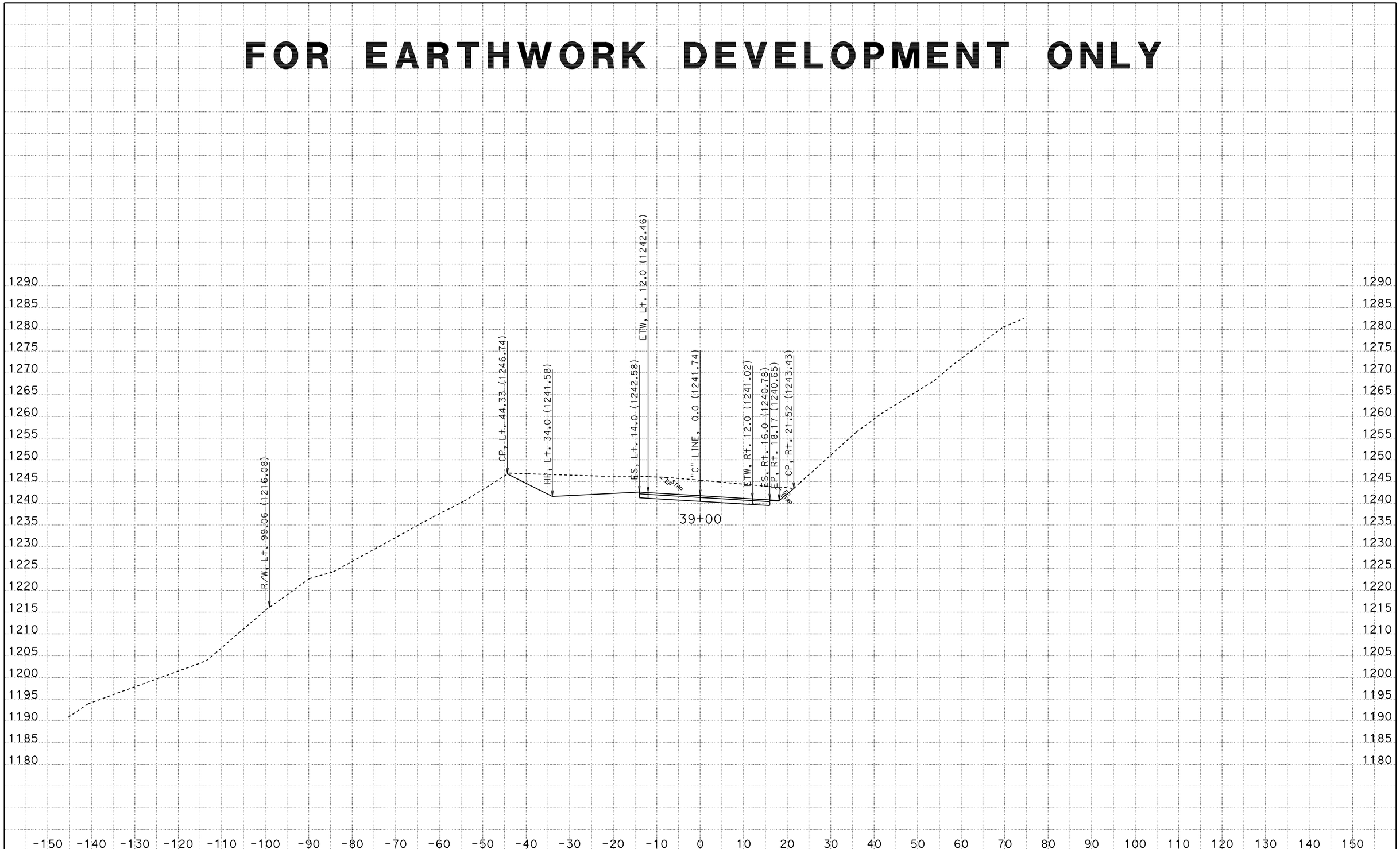

CREATED BY: AMM
DATE: 4/20/2011
KC Project: PM26-4 File: P:\proj4\01\47550\design\X-Sections\PM26-4.ear

CONTRACT: 47550
DIST/CO/RTE/PM: 01-Hum-36-26.4/26.7
PROJECT ID: SDamage

SCALE: 1" = 10' Horiz.
1" = 10' Vert.

All Dimensions are US Survey Feet

"C" LINE CROSS SECTIONS

SHEET 34 OF 48

FOR EARTHWORK DEVELOPMENT ONLY

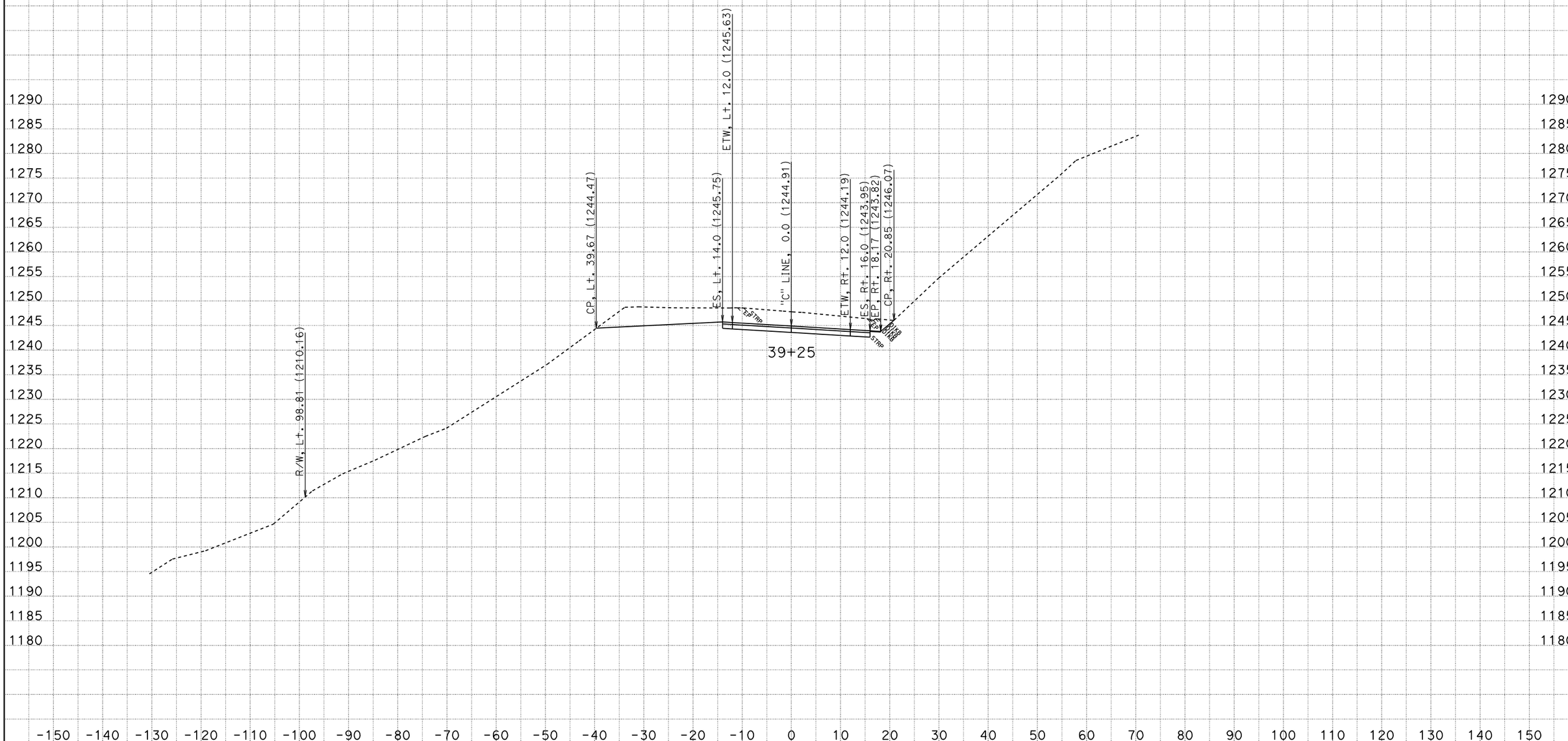

CREATED BY: AMM
DATE: 4/20/2011
KC Project: PM26-4 File: P:\proj4\01\47550\design\X-Sections\PM26-4.ear

CONTRACT: 47550
DIST/CO/RTE/PM: 01-Hum-36-26.4/26.7
PROJECT ID: SDamage

SCALE: 1" = 10' Horiz.
1" = 10' Vert.

All Dimensions are US Survey Feet

"C" LINE CROSS SECTIONS

SHEET 35 OF 48

FOR EARTHWORK DEVELOPMENT ONLY

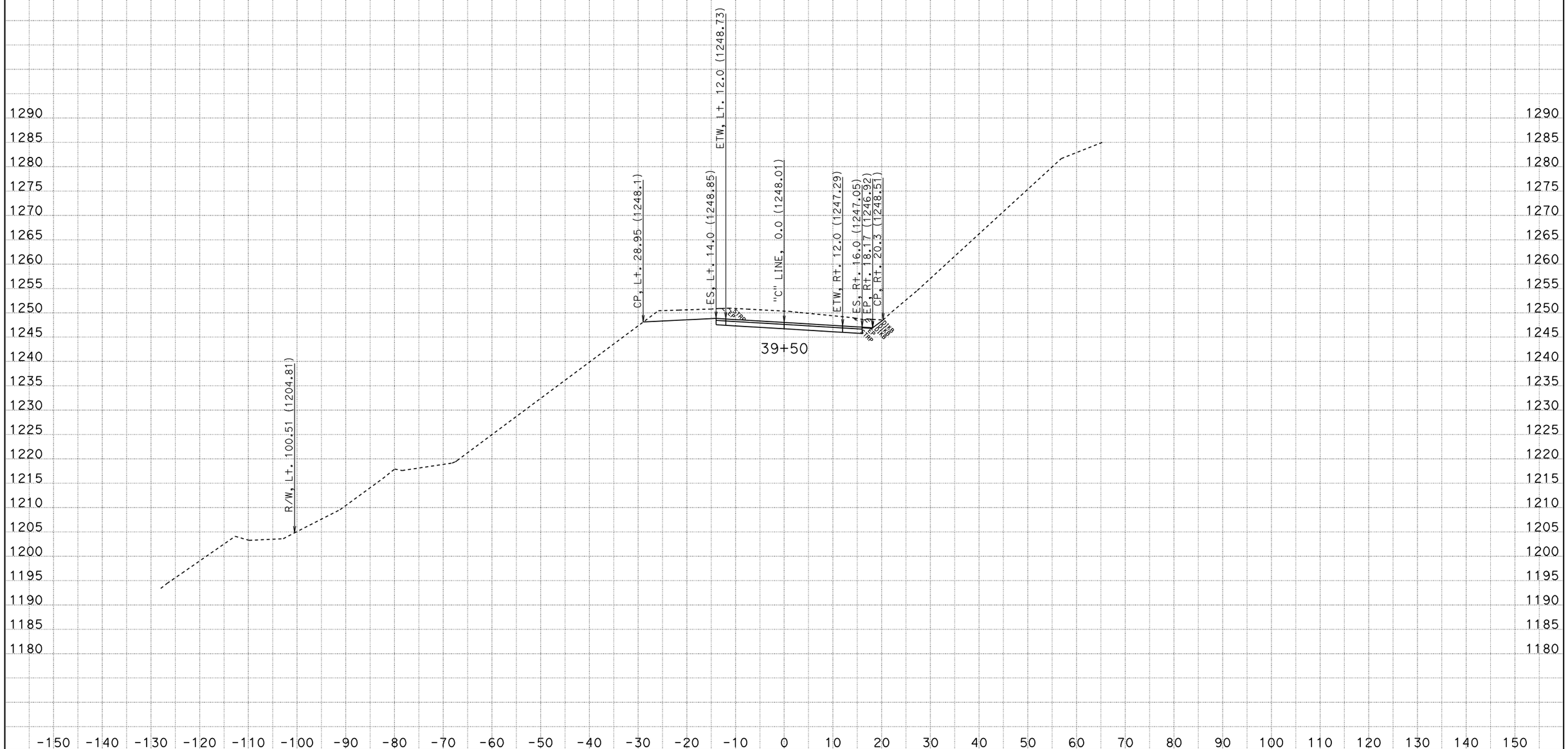

CREATED BY: AMM
DATE: 4/20/2011
KC Project: PM26-4 File: P:\proj4\01\47550\design\X-Sections\PM26-4.ear

CONTRACT: 47550
DIST/CO/RTE/PM: 01-Hum-36-26.4/26.7
PROJECT ID: SDamage

SCALE: 1" = 10' Horiz.
1" = 10' Vert.

All Dimensions are US Survey Feet

"C" LINE CROSS SECTIONS

SHEET 36 OF 48

FOR EARTHWORK DEVELOPMENT ONLY

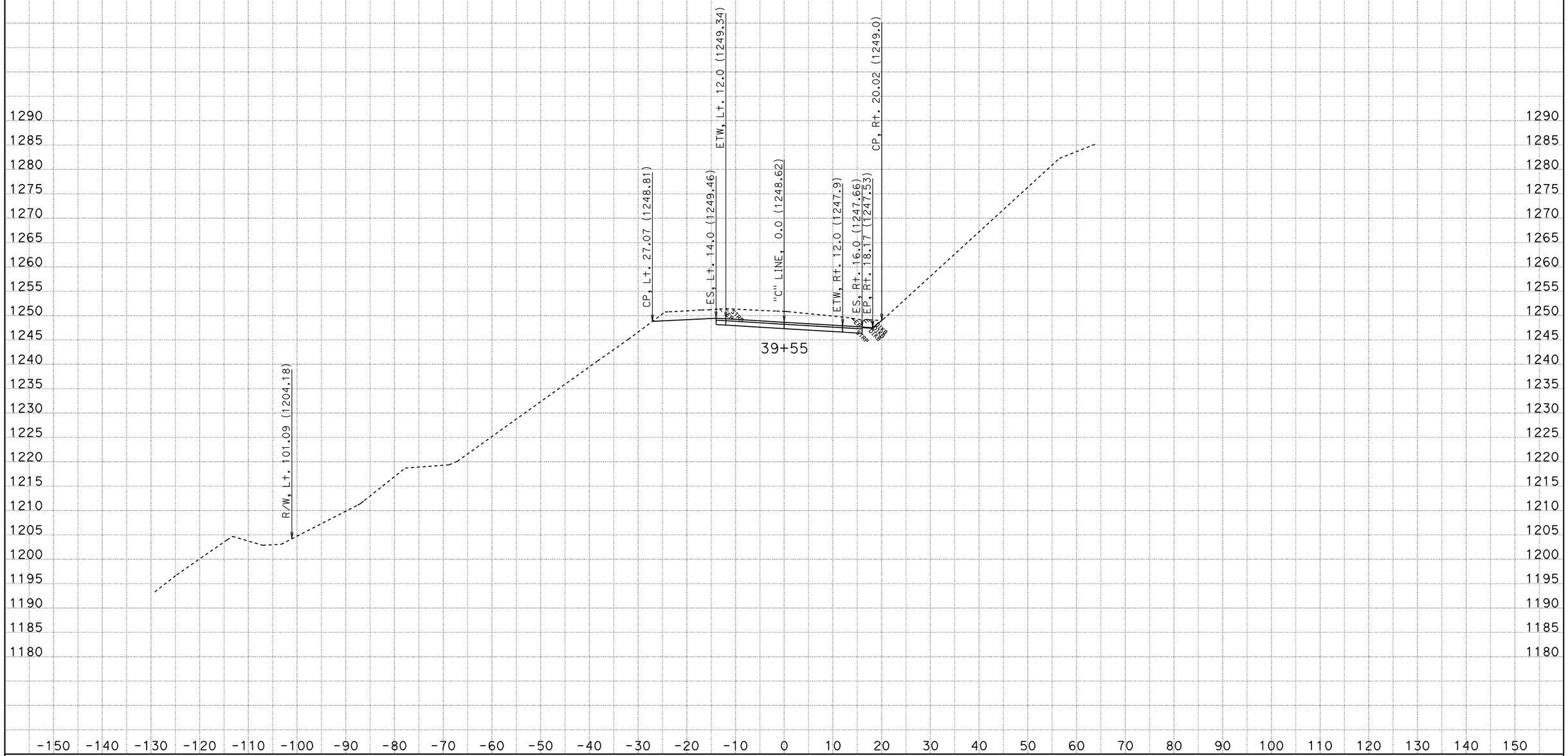

CREATED BY: AMM
DATE: 4/20/2011
KC Project: PM26-4 File: P:\proj4\01\47550\design\X-Sections\PM26-4.ear

CONTRACT: 47550
DIST/CO/RTE/PM: 01-Hum-36-26.4/26.7
PROJECT ID: SDamage

SCALE: 1" = 10' Horiz.
1" = 10' Vert.

All Dimensions are US Survey Feet

"C" LINE CROSS SECTIONS

SHEET 37 OF 48

FOR EARTHWORK DEVELOPMENT ONLY

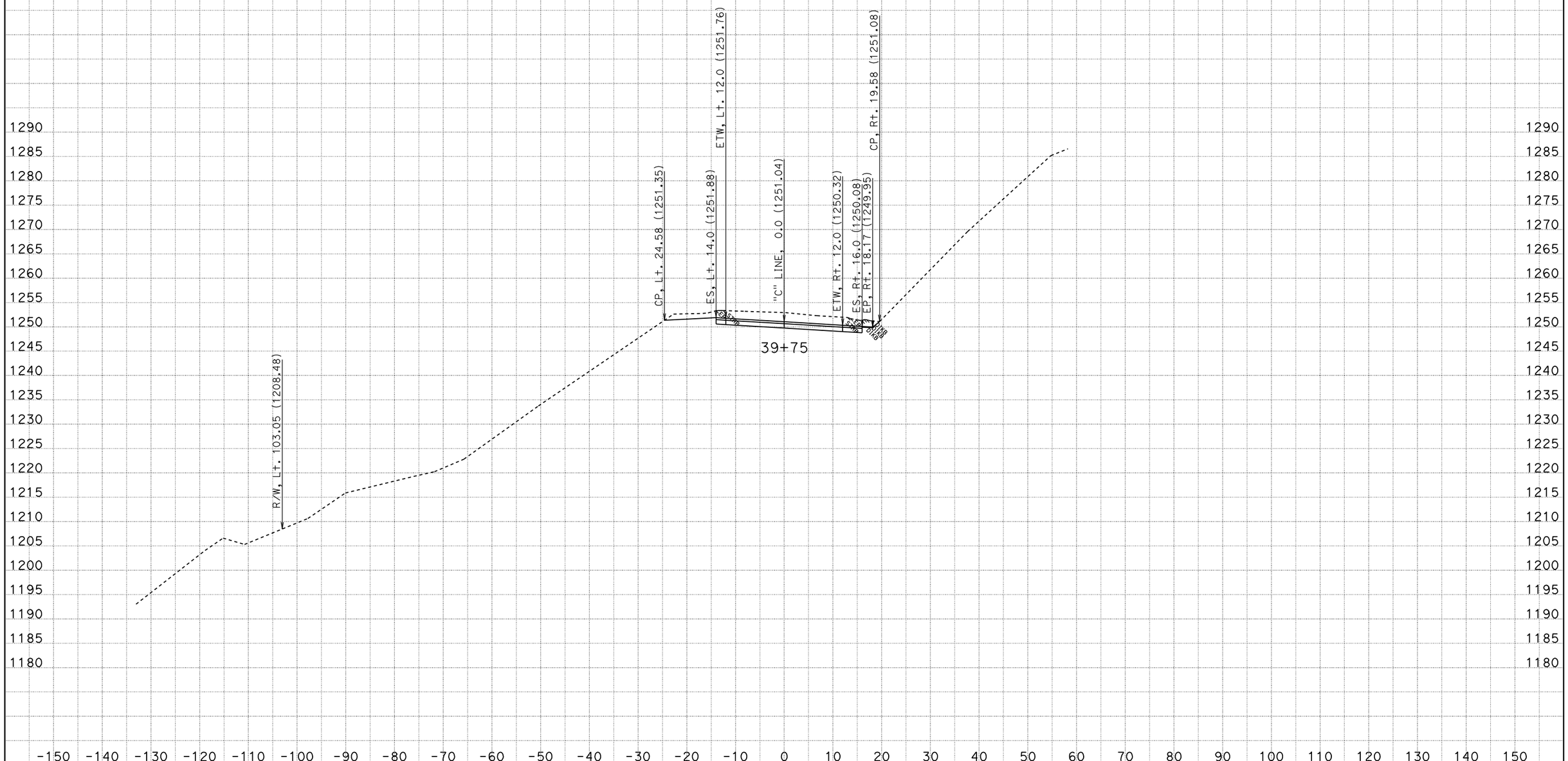

CREATED BY: AMM
DATE: 4/20/2011
KC Project: PM26-4 File: P:\proj4\01\47550\design\X-Sections\PM26-4.ear

CONTRACT: 47550
DIST/CO/RTE/PM: 01-Hum-36-26.4/26.7
PROJECT ID: SDamage

SCALE: 1" = 10' Horiz.
1" = 10' Vert.

All Dimensions are US Survey Feet

"C" LINE CROSS SECTIONS

SHEET 38 OF 48

FOR EARTHWORK DEVELOPMENT ONLY

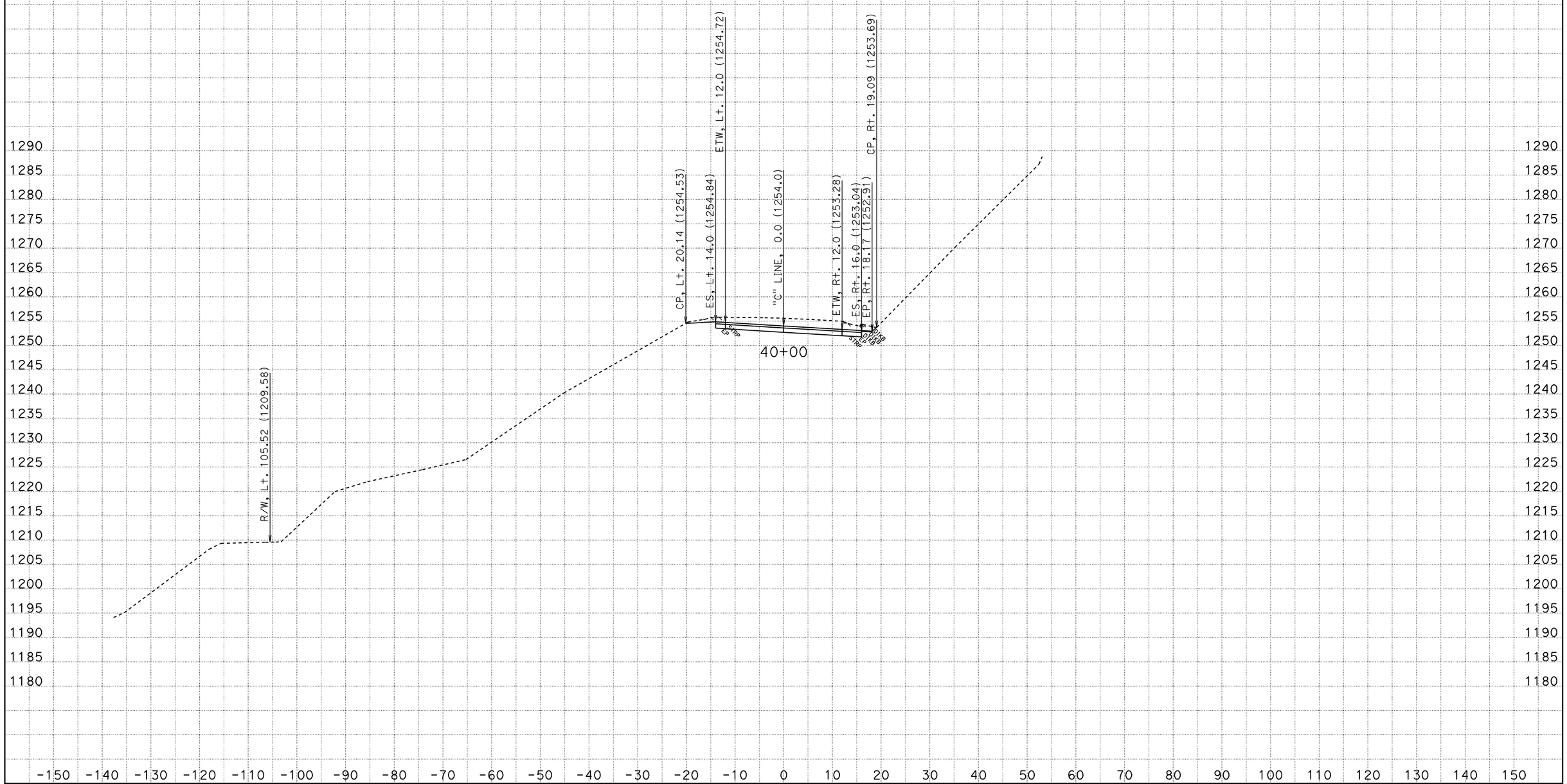

CREATED BY: AMM
DATE: 4/20/2011
KC Project: PM26-4 File: P:\proj4\01\47550\design\X-Sections\PM26-4.ear

CONTRACT: 47550
DIST/CO/RTE/PM: 01-Hum-36-26.4/26.7
PROJECT ID: SDamage

SCALE: 1" = 10' Horiz.
1" = 10' Vert.

All Dimensions are US Survey Feet

"C" LINE CROSS SECTIONS

SHEET 39 OF 48

FOR EARTHWORK DEVELOPMENT ONLY

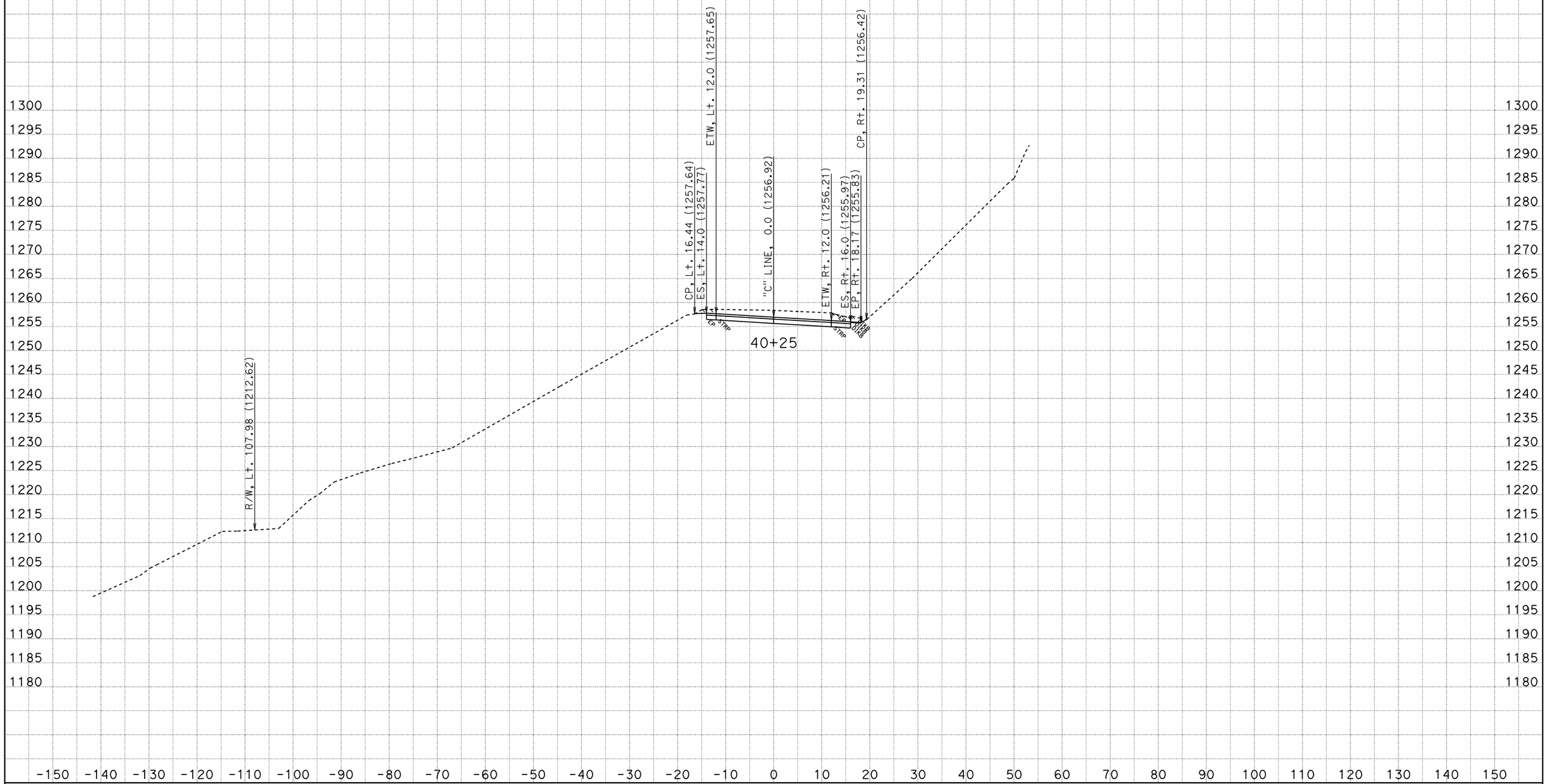

CREATED BY: AMM
DATE: 4/20/2011
KC Project: PM26-4 File: P:\proj4\01\47550\design\X-Sections\PM26-4.ear

CONTRACT: 47550
DIST/CO/RTE/PM: 01-Hum-36-26.4/26.7
PROJECT ID: SDamage

SCALE: 1" = 10' Horiz.
1" = 10' Vert.

All Dimensions are US Survey Feet

"C" LINE CROSS SECTIONS

FOR EARTHWORK DEVELOPMENT ONLY

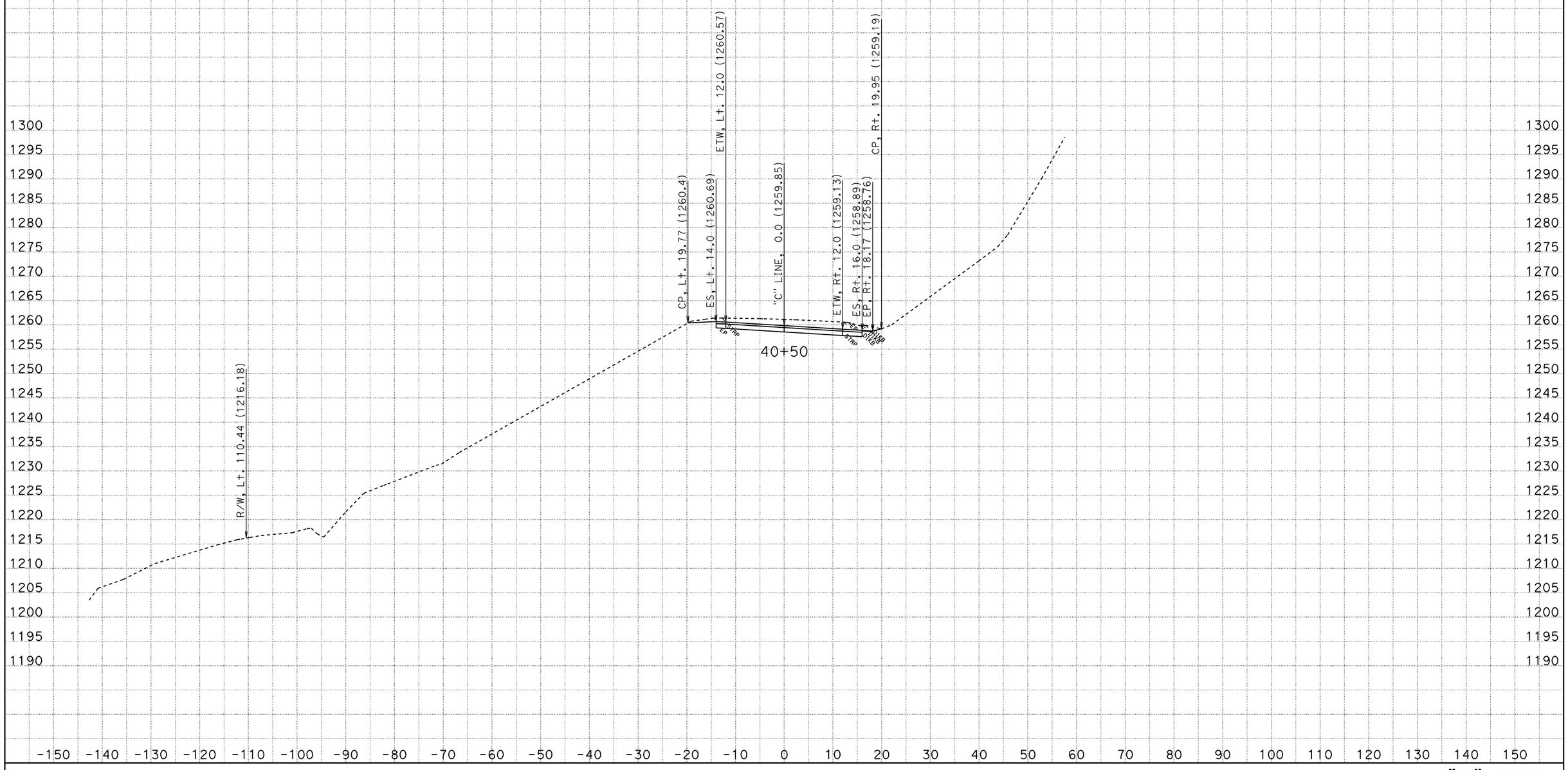

CREATED BY: AMM
DATE: 4/20/2011
KC Project: PM26-4 File: P:\proj4\01\47550\design\X-Sections\PM26-4.ear

CONTRACT: 47550
DIST/CO/RTE/PM: 01-Hum-36-26.4/26.7
PROJECT ID: SDamage

SCALE: 1" = 10' Horiz.
1" = 10' Vert.

All Dimensions are US Survey Feet

"C" LINE CROSS SECTIONS

SHEET 41 OF 48

FOR EARTHWORK DEVELOPMENT ONLY

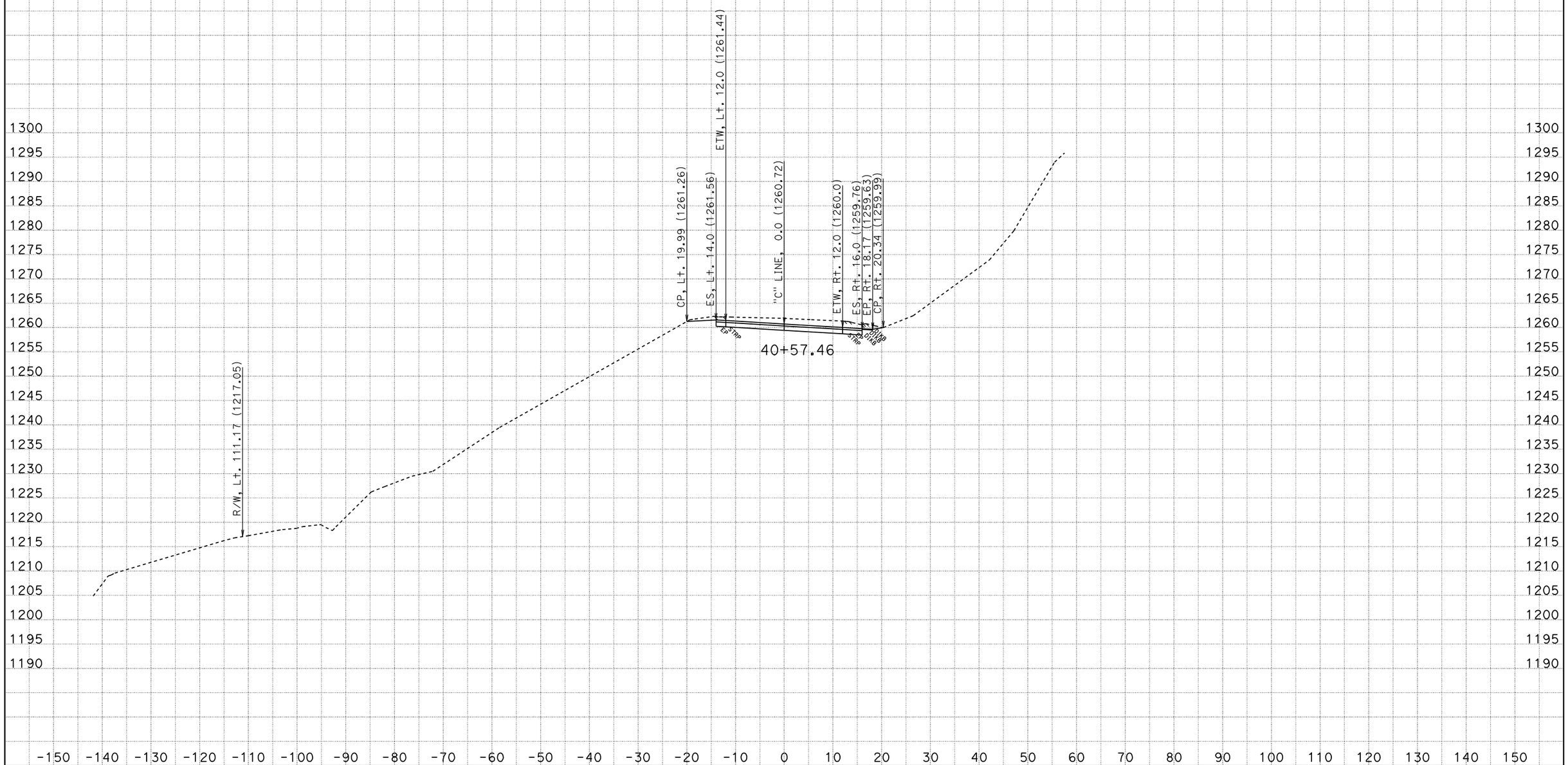

CREATED BY: AMM
DATE: 4/20/2011
KC Project: PM26-4 File: P:\proj4\01\47550\design\X-Sections\PM26-4.ear

CONTRACT: 47550
DIST/CO/RTE/PM: 01-Hum-36-26.4/26.7
PROJECT ID: SDamage

SCALE: 1" = 10' Horiz.
1" = 10' Vert.

All Dimensions are US Survey Feet

"C" LINE CROSS SECTIONS

SHEET 42 OF 48

FOR EARTHWORK DEVELOPMENT ONLY

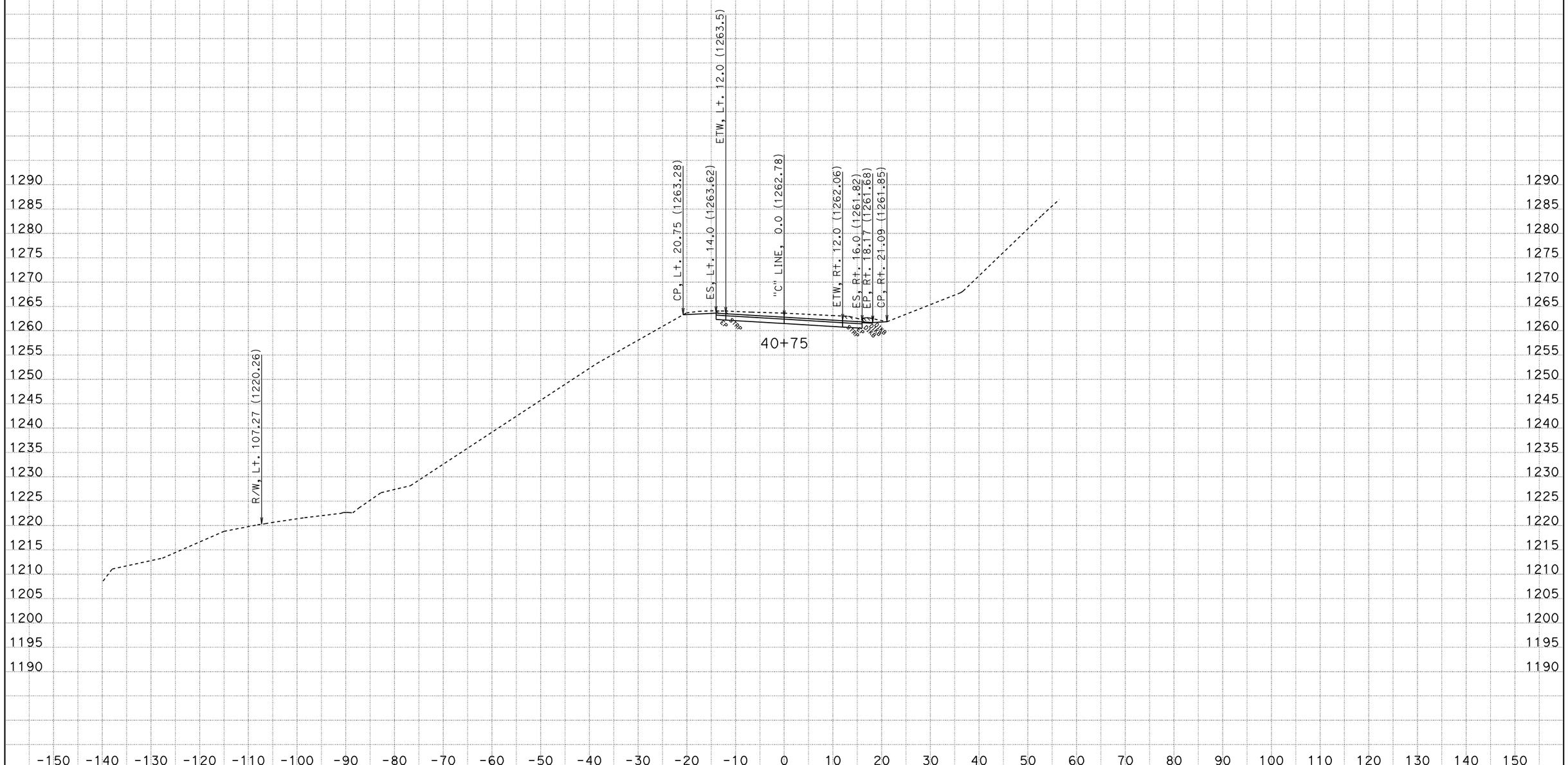

CREATED BY: AMM
DATE: 4/20/2011
KC Project: PM26-4 File: P:\proj4\01\47550\design\X-Sections\PM26-4.ear

CONTRACT: 47550
DIST/CO/RTE/PM: 01-Hum-36-26.4/26.7
PROJECT ID: SDamage

SCALE: 1" = 10' Horiz.
1" = 10' Vert.

All Dimensions are US Survey Feet

"C" LINE CROSS SECTIONS

SHEET 43 OF 48

FOR EARTHWORK DEVELOPMENT ONLY

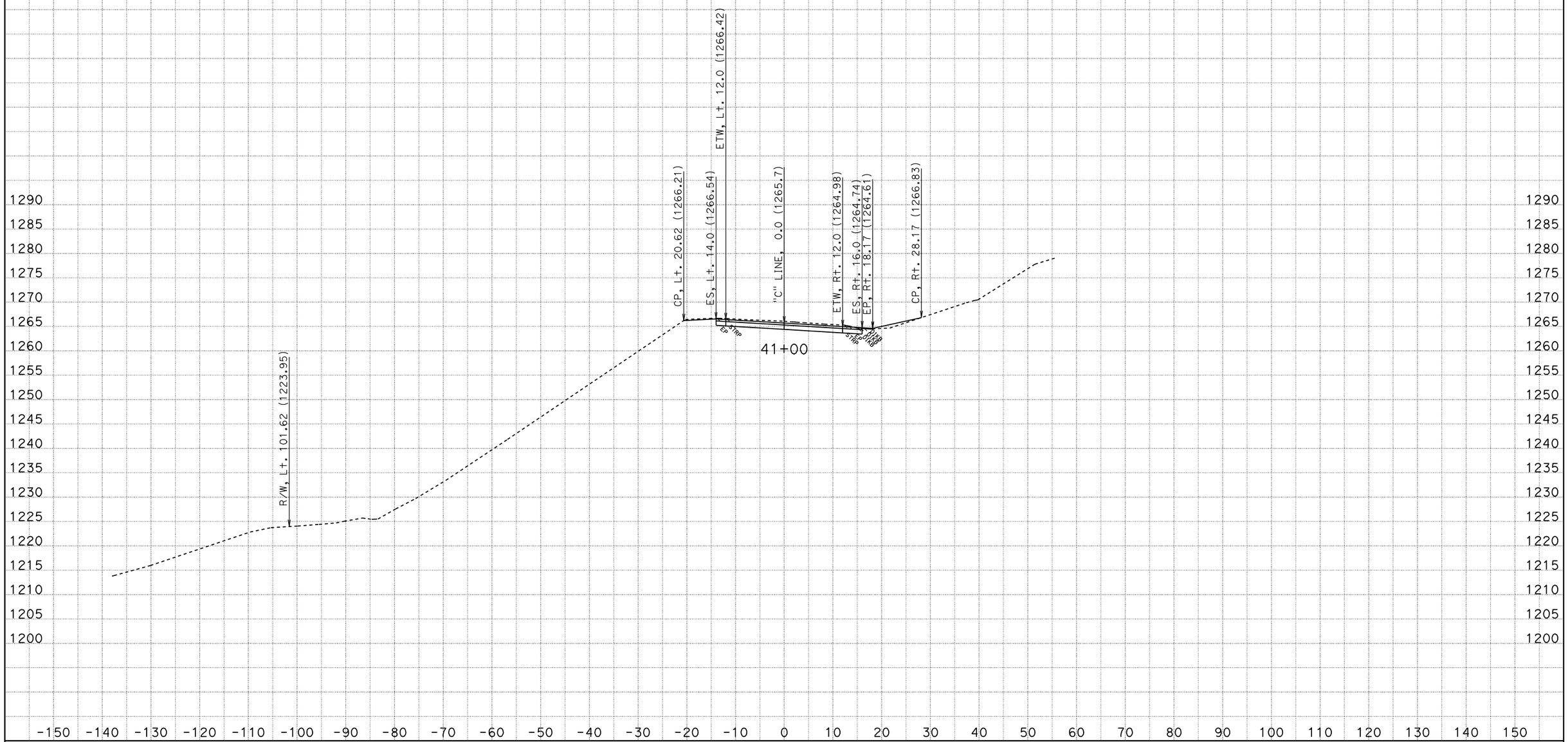

CREATED BY: AMM
DATE: 4/20/2011
KC Project: PM26-4 File: P:\proj4\01\47550\design\X-Sections\PM26-4.ear

CONTRACT: 47550
DIST/CO/RTE/PM: 01-Hum-36-26.4/26.7
PROJECT ID: SDamage

SCALE: 1" = 10' Horiz.
1" = 10' Vert.

All Dimensions are US Survey Feet

"C" LINE CROSS SECTIONS

SHEET 44 OF 48

FOR EARTHWORK DEVELOPMENT ONLY

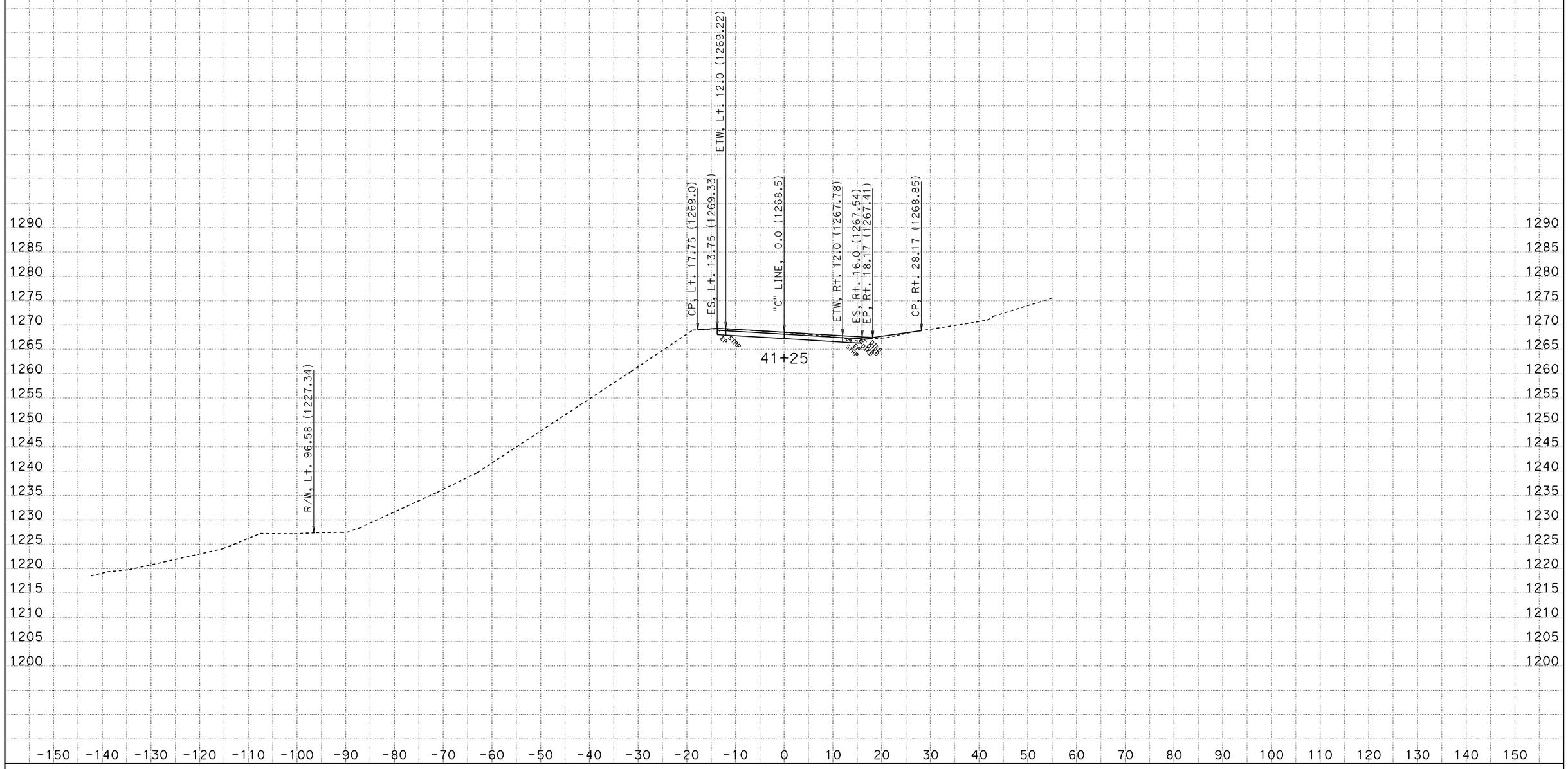

CREATED BY: AMM
DATE: 4/20/2011
KC Project: PM26-4 File: P:\proj4\01\47550\design\X-Sections\PM26-4.ear

CONTRACT: 47550
DIST/CO/RTE/PM: 01-Hum-36-26.4/26.7
PROJECT ID: SDamage

SCALE: 1" = 10' Horiz.
1" = 10' Vert.

All Dimensions are US Survey Feet

"C" LINE CROSS SECTIONS

SHEET 45 OF 48

FOR EARTHWORK DEVELOPMENT ONLY

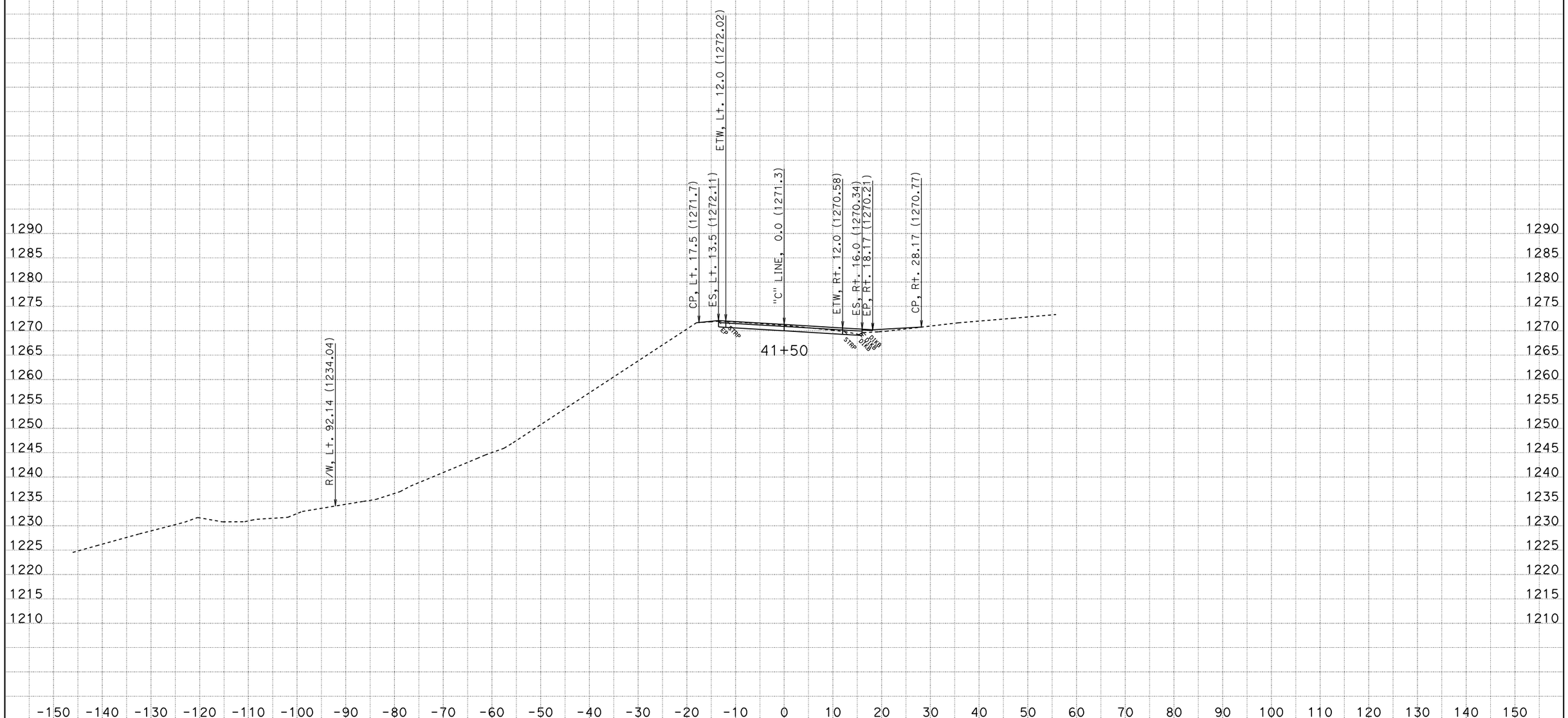

CREATED BY: AMM
DATE: 4/20/2011
KC Project: PM26-4 File: P:\proj4\01\47550\design\X-Sections\PM26-4.ear

CONTRACT: 47550
DIST/CO/RTE/PM: 01-Hum-36-26.4/26.7
PROJECT ID: SDamage

SCALE: 1" = 10' Horiz.
1" = 10' Vert.

All Dimensions are US Survey Feet

"C" LINE CROSS SECTIONS

SHEET 46 OF 48

FOR EARTHWORK DEVELOPMENT ONLY

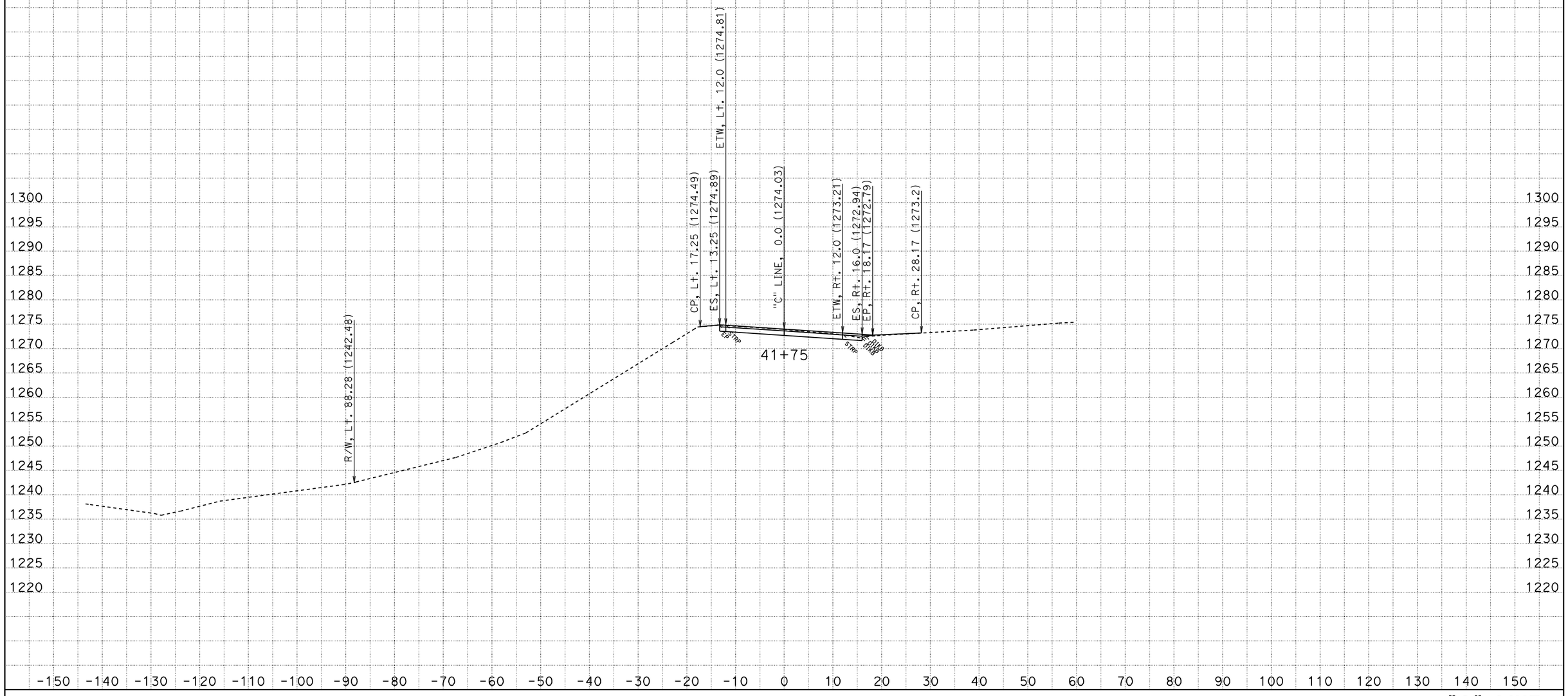

CREATED BY: AMM
DATE: 4/20/2011
KC Project: PM26-4 File: P:\proj4\01\47550\design\X-Sections\PM26-4.ear

CONTRACT: 47550
DIST/CO/RTE/PM: 01-Hum-36-26.4/26.7
PROJECT ID: SDamage

SCALE: 1" = 10' Horiz.
1" = 10' Vert.

All Dimensions are US Survey Feet

"C" LINE CROSS SECTIONS

FOR EARTHWORK DEVELOPMENT ONLY

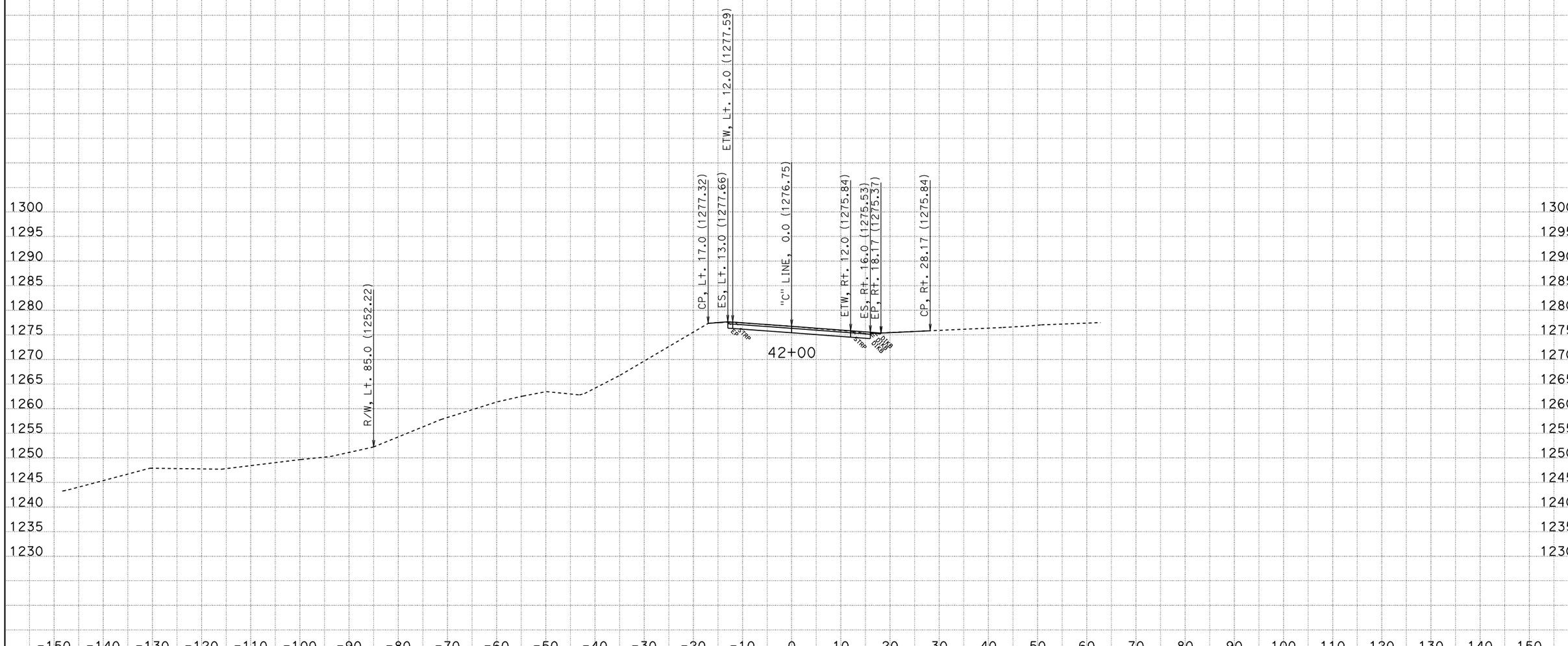

CREATED BY: AMM
DATE: 4/20/2011
KC Project: PM26-4 File: P:\proj4\01\47550\design\X-Sections\PM26-4.ear

CONTRACT: 47550
DIST/CO/RTE/PM: 01-Hum-36-26.4/26.7
PROJECT ID: SDamage

SCALE: 1" = 10' Horiz.
1" = 10' Vert.

All Dimensions are US Survey Feet

"C" LINE CROSS SECTIONS

SHEET 48 OF 48

FOR EARTHWORK DEVELOPMENT ONLY

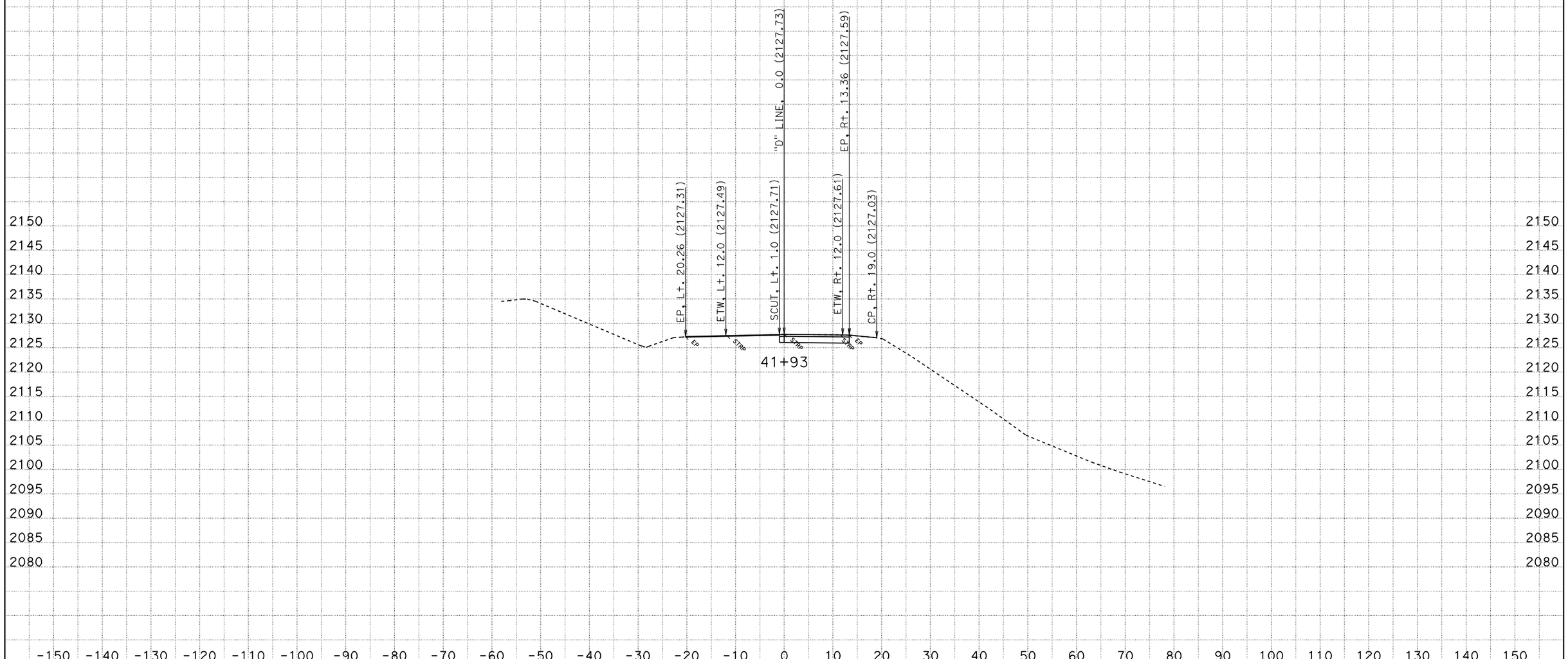

CREATED BY: AMM
DATE: 5/24/2011
KC Project: PM28-2 File: P:\proj4\01\47550\design\X-Sections\PM28-2.ear

CONTRACT: 47550
DIST/CO/RTE/PM: 01-Hum-36-28.2
PROJECT ID: SDamage

SCALE: 1" = 10' Horiz.
1" = 10' Vert.

All Dimensions are US Survey Feet

"D" LINE CROSS SECTIONS

SHEET 1 OF 9

FOR EARTHWORK DEVELOPMENT ONLY

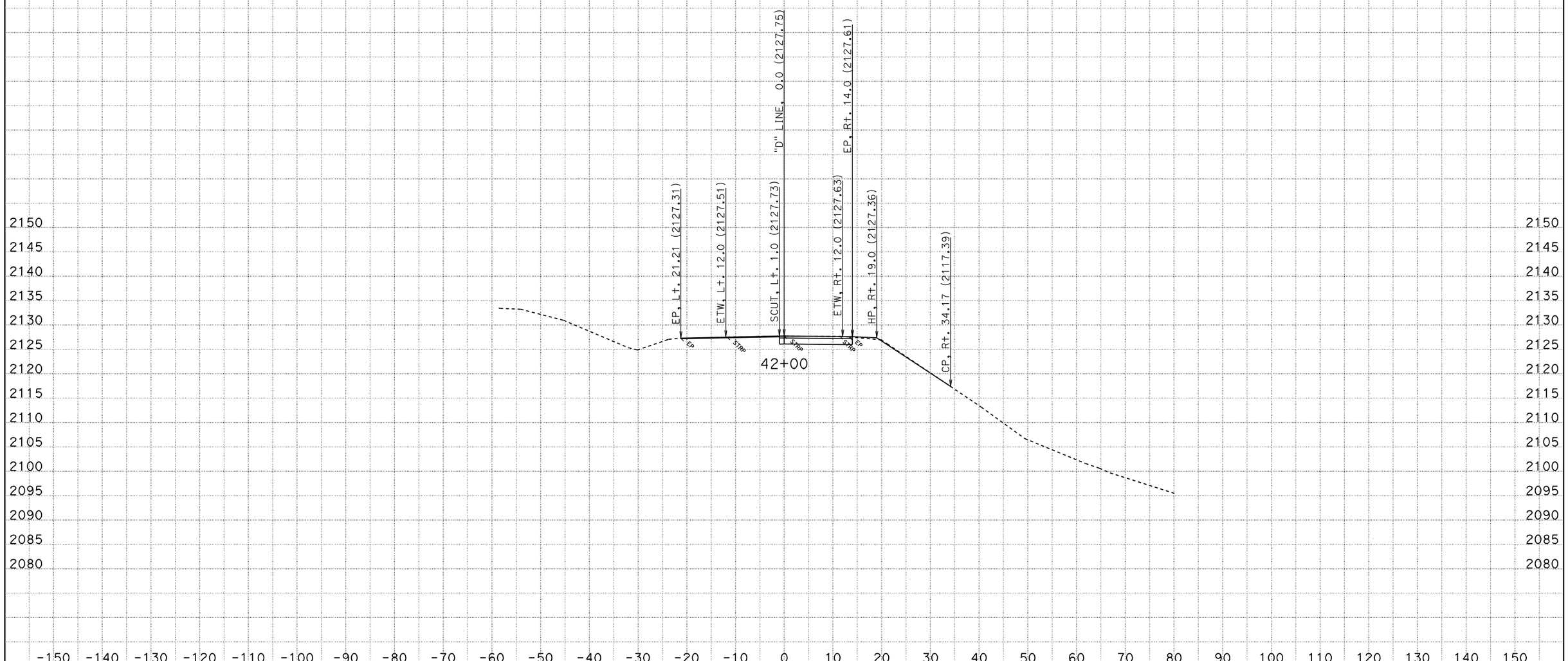

CREATED BY: AMM
DATE: 5/24/2011
KC Project: PM28-2 File: P:\proj4\01\47550\design\X-Sections\PM28-2.ear

CONTRACT: 47550
DIST/CO/RTE/PM: 01-Hum-36-28.2
PROJECT ID: SDamage

SCALE: 1" = 10' Horiz.
1" = 10' Vert.

All Dimensions are US Survey Feet

"D" LINE CROSS SECTIONS

SHEET 2 OF 9

FOR EARTHWORK DEVELOPMENT ONLY

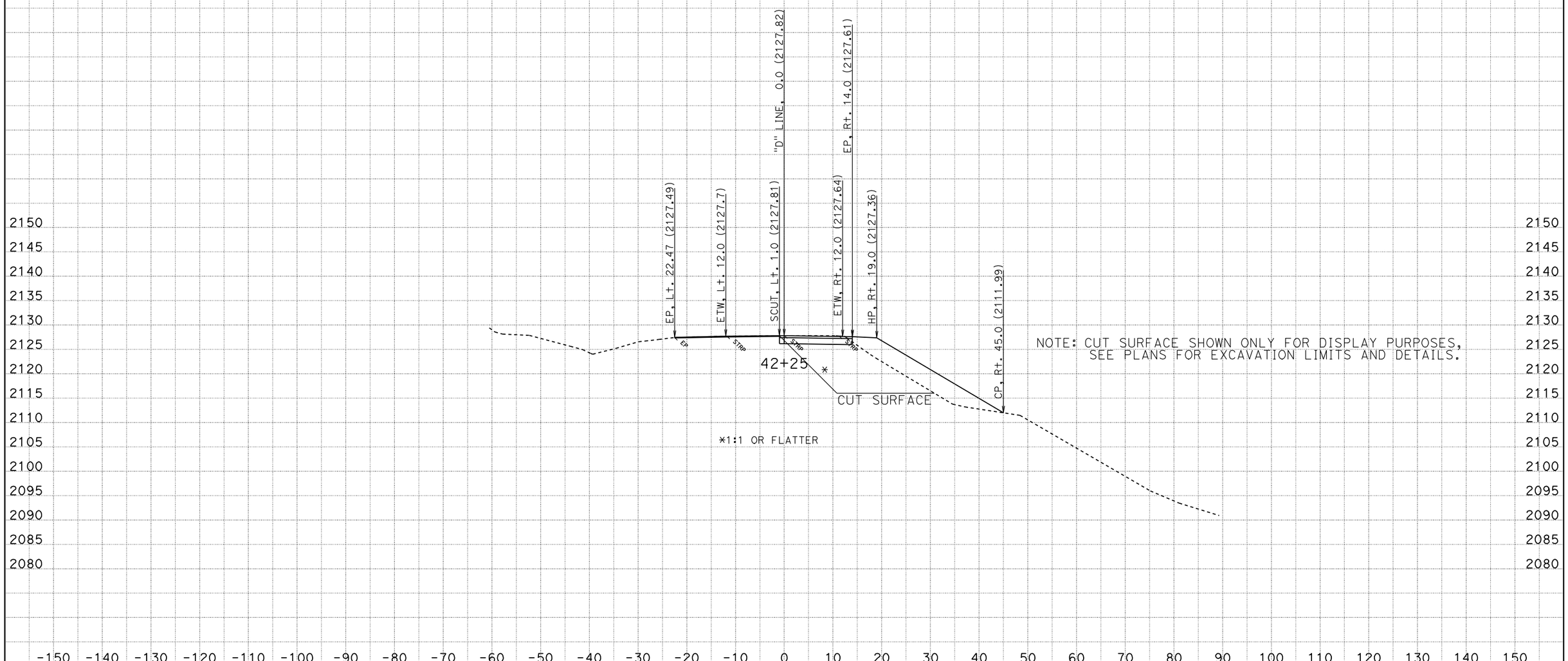

CREATED BY: AMM
DATE: 5/24/2011
KC Project: PM28-2 File: P:\proj4\01\47550\design\X-Sections\PM28-2.ear

CONTRACT: 47550
DIST/CO/RTE/PM: 01-Hum-36-28.2
PROJECT ID: SDamage

SCALE: 1" = 10' Horiz.
1" = 10' Vert.

All Dimensions are US Survey Feet

"D" LINE CROSS SECTIONS

SHEET 3 OF 9

FOR EARTHWORK DEVELOPMENT ONLY

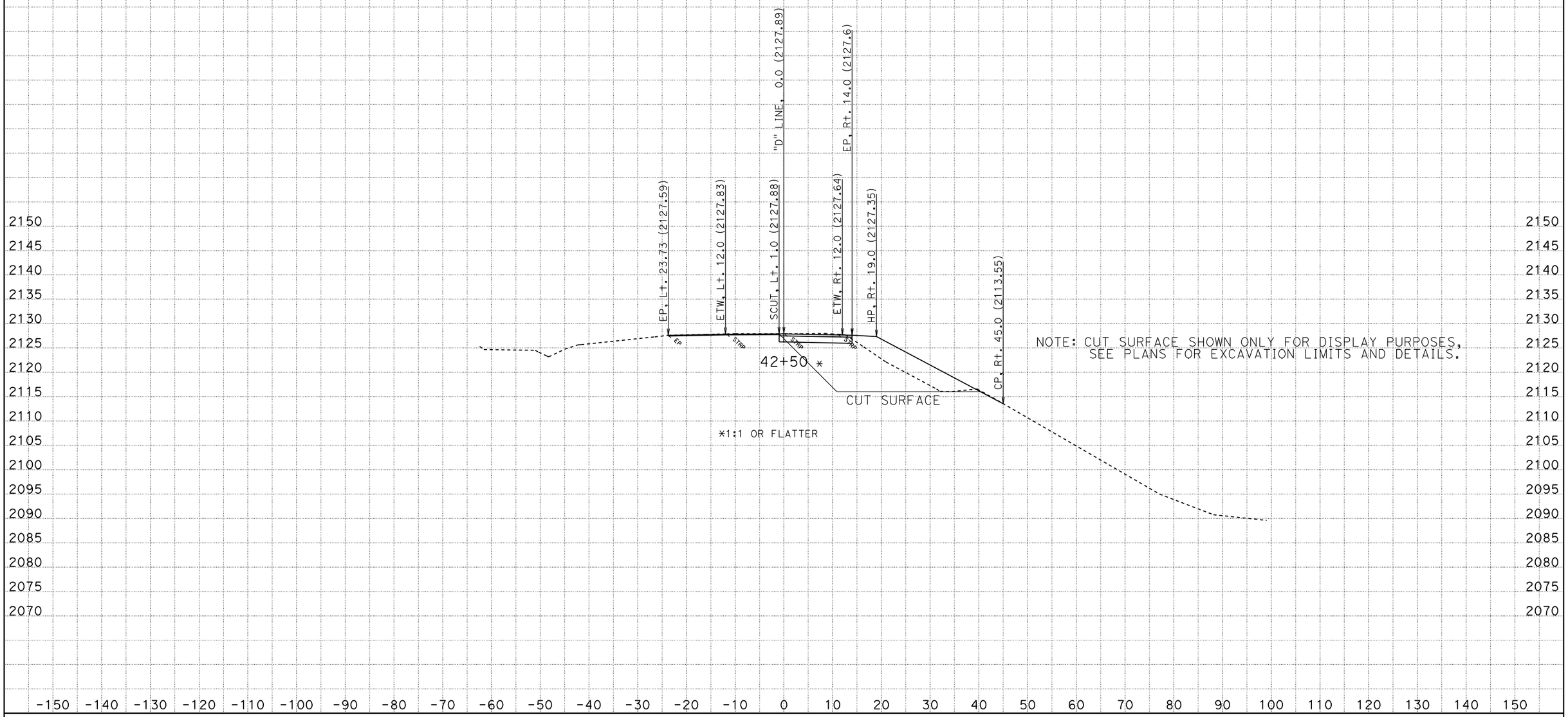

CREATED BY: AMM
DATE: 5/24/2011
KC Project: PM28-2 File: P:\proj4\01\47550\design\X-Sections\PM28-2.ear

CONTRACT: 47550
DIST/CO/RTE/PM: 01-Hum-36-28.2
PROJECT ID: SDamage

SCALE: 1" = 10' Horiz.
1" = 10' Vert.

All Dimensions are US Survey Feet

"D" LINE CROSS SECTIONS

SHEET 4 OF 9

FOR EARTHWORK DEVELOPMENT ONLY

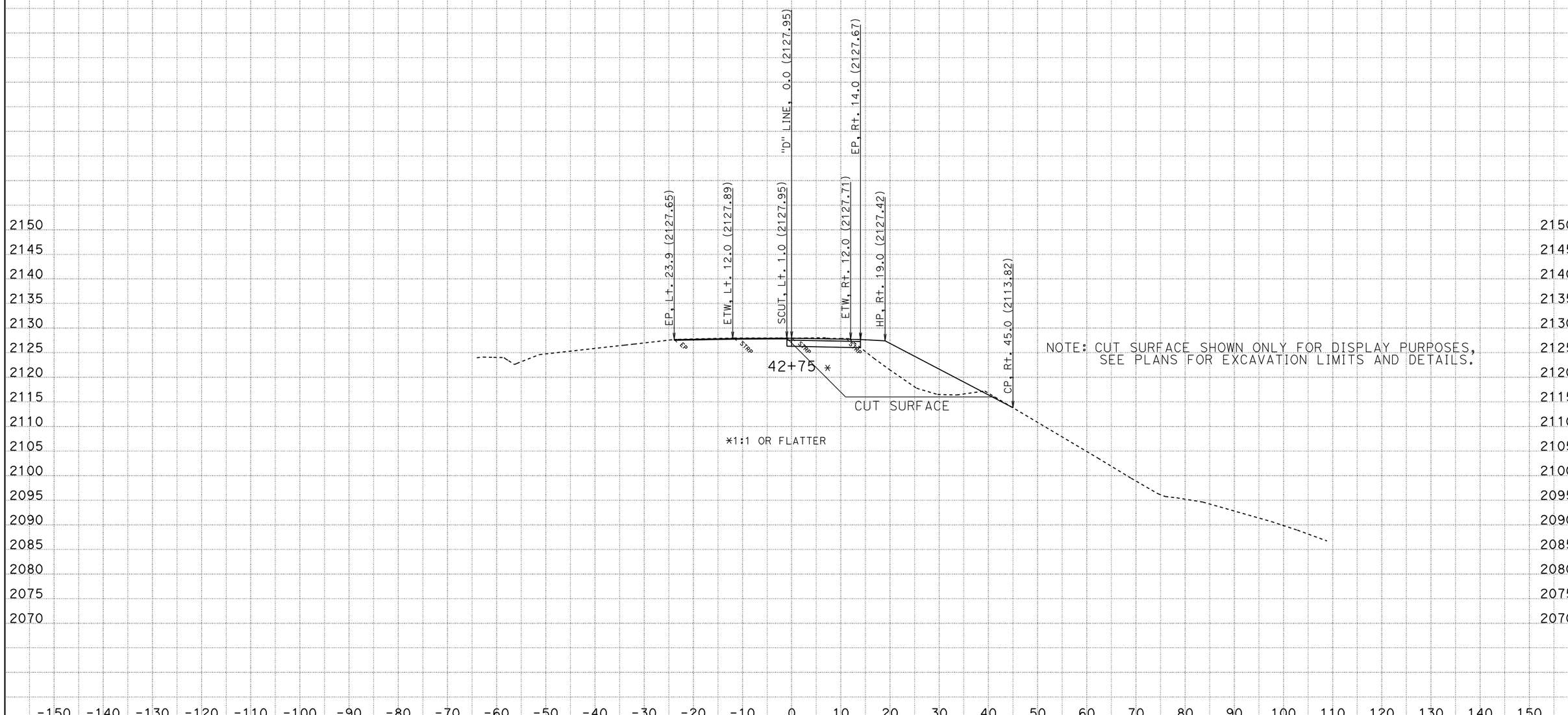

CREATED BY: AMM
DATE: 5/24/2011
KC Project: PM28-2 File: P:\proj4\01\47550\design\X-Sections\PM28-2.ear

CONTRACT: 47550
DIST/CO/RTE/PM: 01-Hum-36-28.2
PROJECT ID: SDamage

SCALE: 1" = 10' Horiz.
1" = 10' Vert.

All Dimensions are US Survey Feet

"D" LINE CROSS SECTIONS

SHEET 5 OF 9

FOR EARTHWORK DEVELOPMENT ONLY

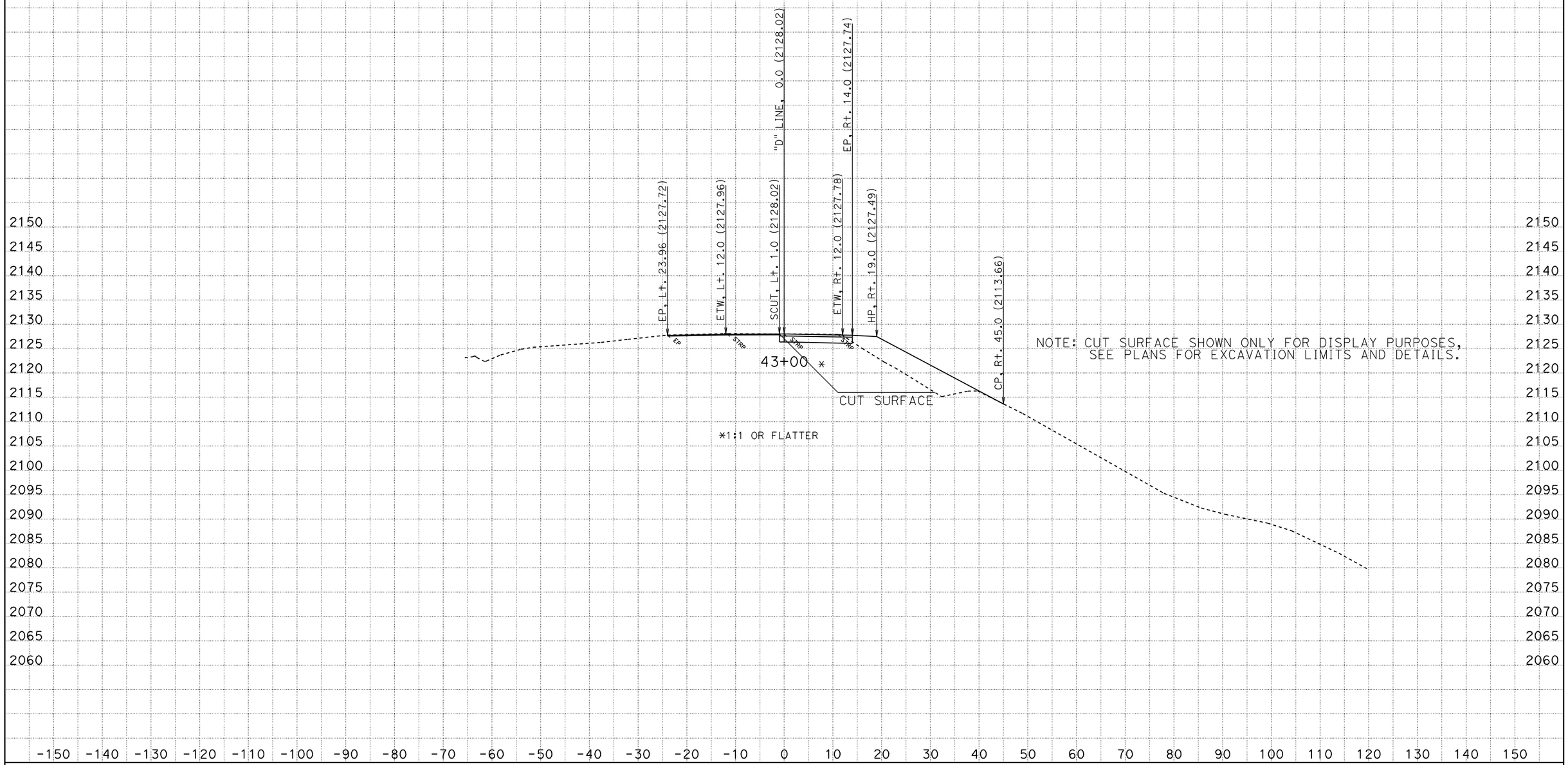

CREATED BY: AMM
DATE: 5/24/2011
KC Project: PM28-2 File: P:\proj4\01\47550\design\X-Sections\PM28-2.ear

CONTRACT: 47550
DIST/CO/RTE/PM: 01-Hum-36-28.2
PROJECT ID: SDamage

SCALE: 1" = 10' Horiz.
1" = 10' Vert.

All Dimensions are US Survey Feet

"D" LINE CROSS SECTIONS

SHEET 6 OF 9

FOR EARTHWORK DEVELOPMENT ONLY

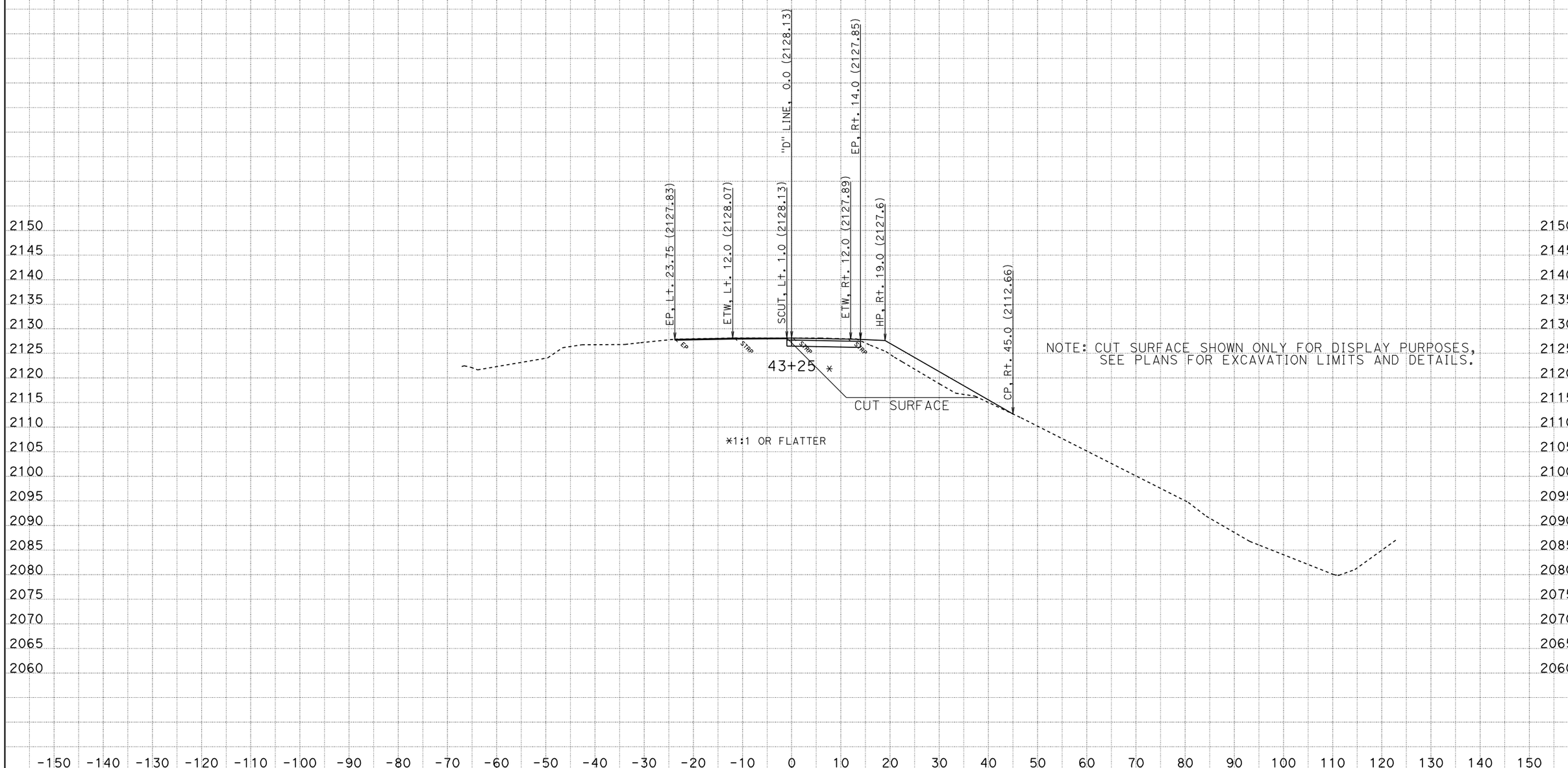

CREATED BY: AMM
DATE: 5/24/2011
KC Project: PM28-2 File: P:\proj4\01\47550\design\X-Sections\PM28-2.ear

CONTRACT: 47550
DIST/CO/RTE/PM: 01-Hum-36-28.2
PROJECT ID: SDamage

SCALE: 1" = 10' Horiz.
1" = 10' Vert.

All Dimensions are US Survey Feet

"D" LINE CROSS SECTIONS

SHEET 7 OF 9

FOR EARTHWORK DEVELOPMENT ONLY

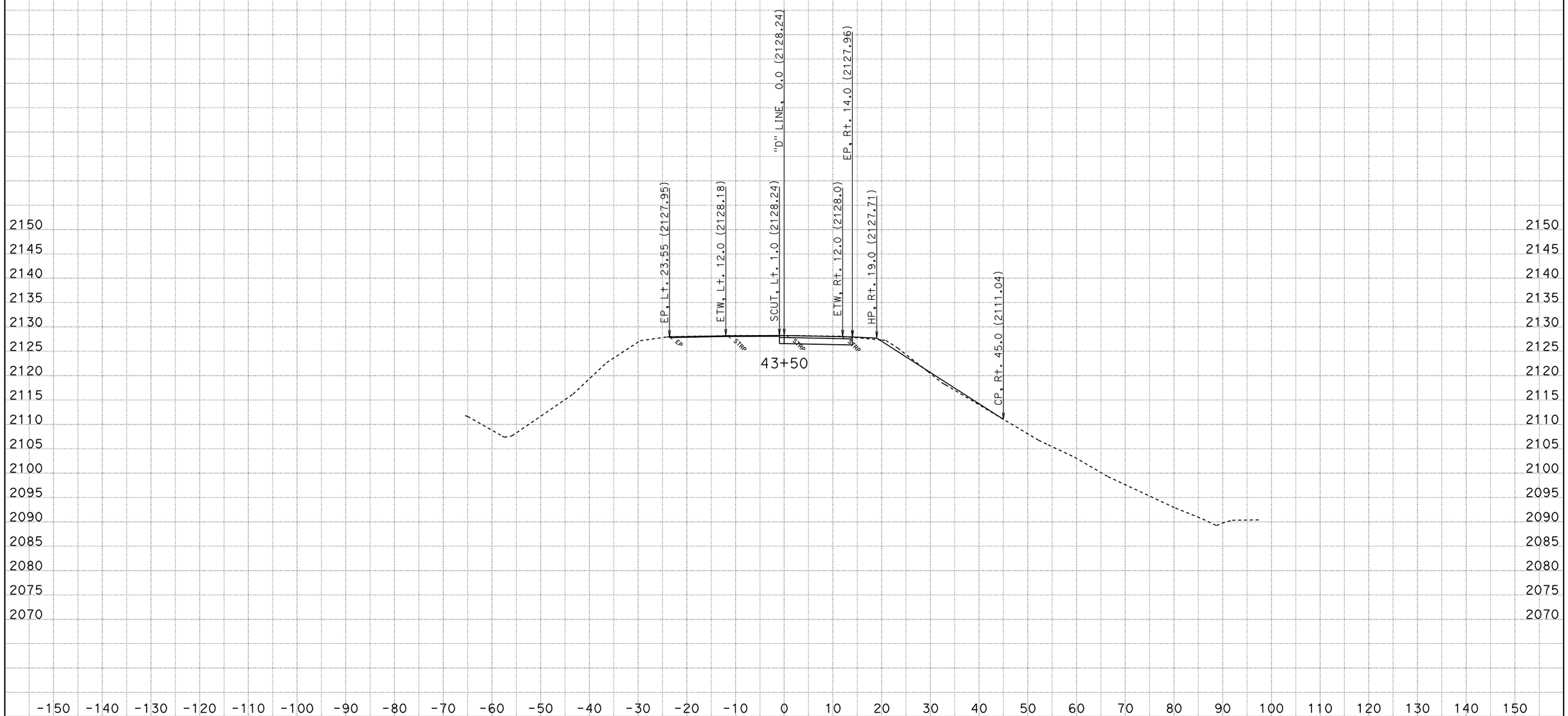

CREATED BY: AMM
DATE: 5/24/2011
KC Project: PM28-2 File: P:\proj4\01\47550\design\X-Sections\PM28-2.ear

CONTRACT: 47550
DIST/CO/RTE/PM: 01-Hum-36-28.2
PROJECT ID: SDamage

SCALE: 1" = 10' Horiz.
1" = 10' Vert.

All Dimensions are US Survey Feet

"D" LINE CROSS SECTIONS

SHEET 8 OF 9

FOR EARTHWORK DEVELOPMENT ONLY

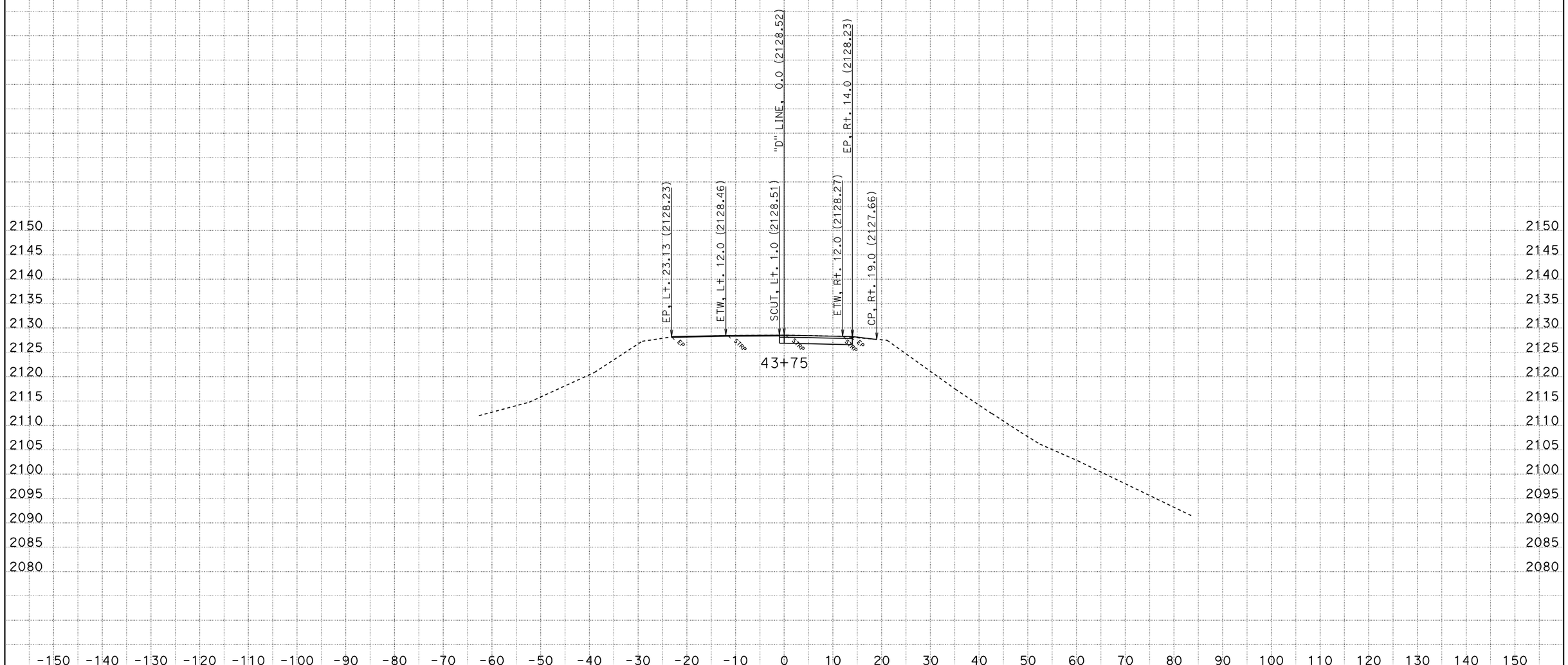

CREATED BY: AMM
DATE: 5/24/2011
KC Project: PM28-2 File: P:\proj4\01\47550\design\X-Sections\PM28-2.ear

CONTRACT: 47550
DIST/CO/RTE/PM: 01-Hum-36-28.2
PROJECT ID: SDamage

SCALE: 1" = 10' Horiz.
1" = 10' Vert.

All Dimensions are US Survey Feet

"D" LINE CROSS SECTIONS

SHEET 9 OF 9