FOR EARTHWORK DEVELOPMENT ONLY

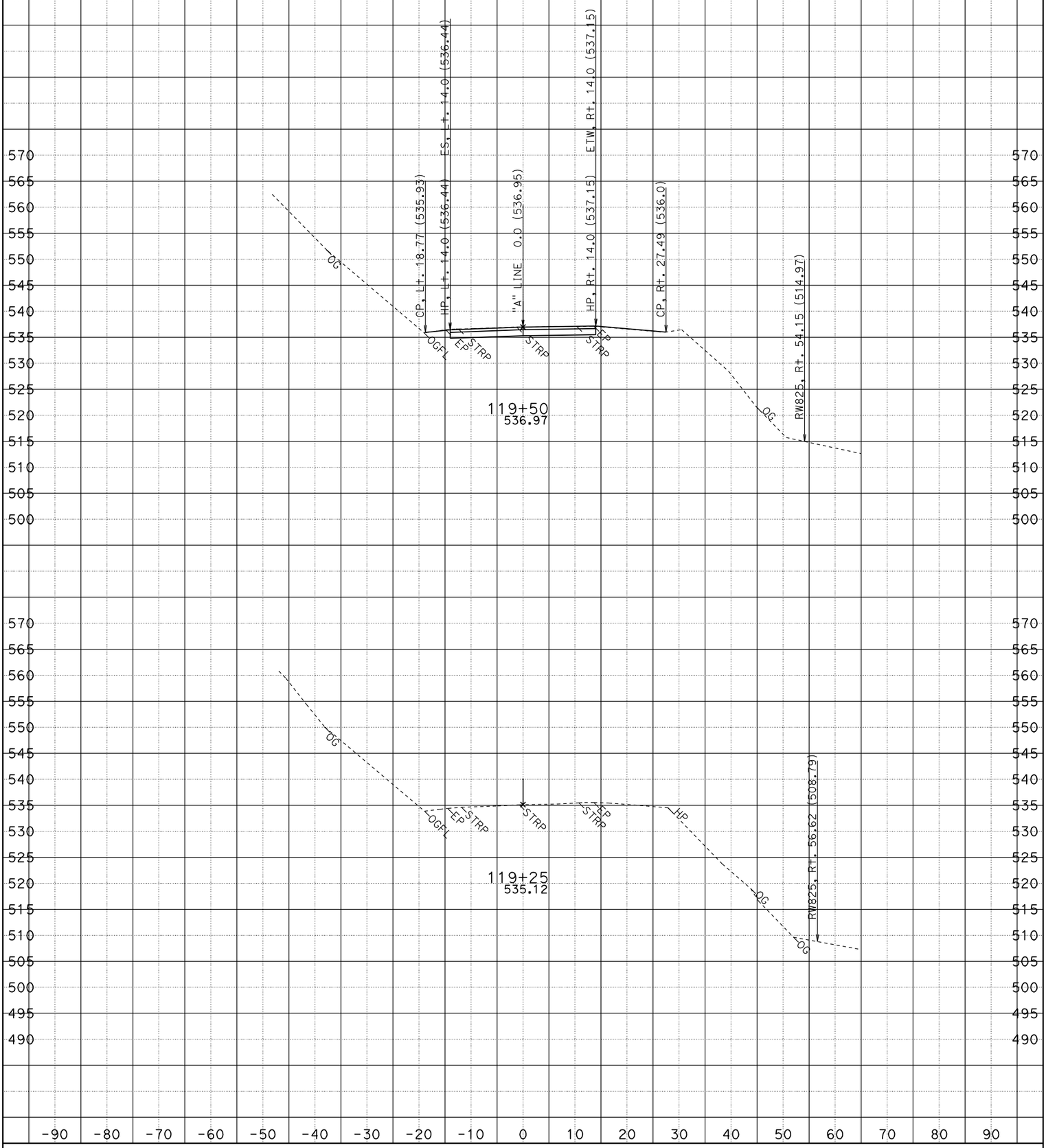

CREATED BY: JOHNY TAN
DATE: 5/12/2009
KC Project: 475404

CONTRACT: 01-475404
DIST/CO/RTE/PM: 01-HUM-36 (PM20.9)
File: P:\proj4\01\47540\"A" LINE_design.ear

SCALE: 1" = 10' Horiz.
1" = 10' Vert.

All Dimensions Are U.S. Survey Feet

"A" LINE CROSS SECTIONS

SHEET 1 OF 23

FOR EARTHWORK DEVELOPMENT ONLY

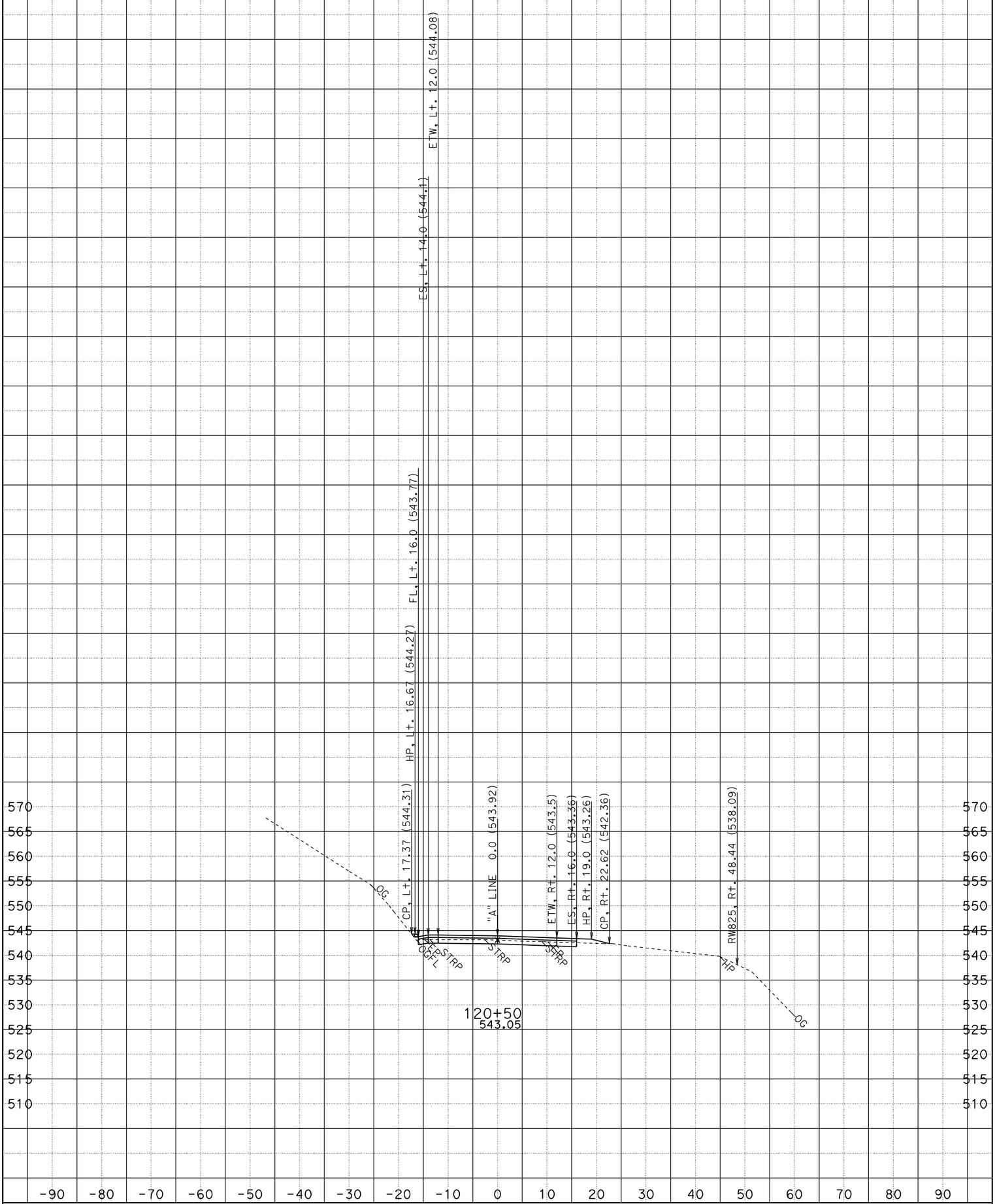

CREATED BY: JOHNY TAN
DATE: 5/12/2009
KC Project: 475404

CONTRACT: 01-475404
DIST/CO/RTE/PM: 01-HUM-36 (PM20.9)
File: P:\proj4\01\47540\"A" LINE_design.ear

SCALE: 1" = 10' Horiz.
1" = 10' Vert.

All Dimensions Are U.S. Survey Feet

"A" LINE CROSS SECTIONS

SHEET 6 OF 23

FOR EARTHWORK DEVELOPMENT ONLY

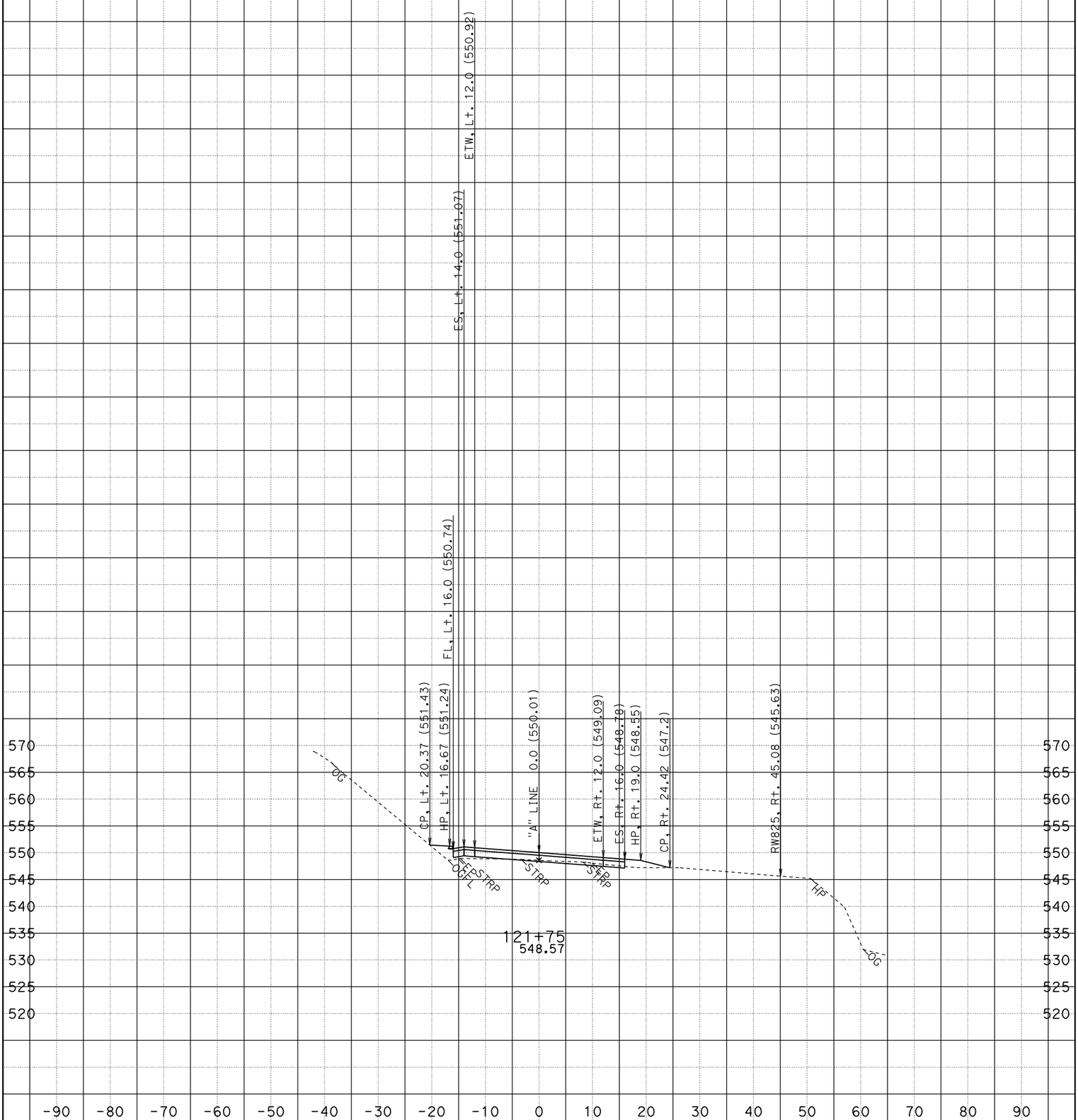

CREATED BY: JOHNY TAN
DATE: 5/12/2009
KC Project: 475404

CONTRACT: 01-475404
DIST/CO/RTE/PM: 01-HUM-36 (PM20.9)
File: P:\proj4\01\47540\"A" LINE_design.ear

SCALE: 1" = 10' Horiz.
1" = 10' Vert.

All Dimensions Are U.S. Survey Feet

"A" LINE CROSS SECTIONS

SHEET 11 OF 23

FOR EARTHWORK DEVELOPMENT ONLY

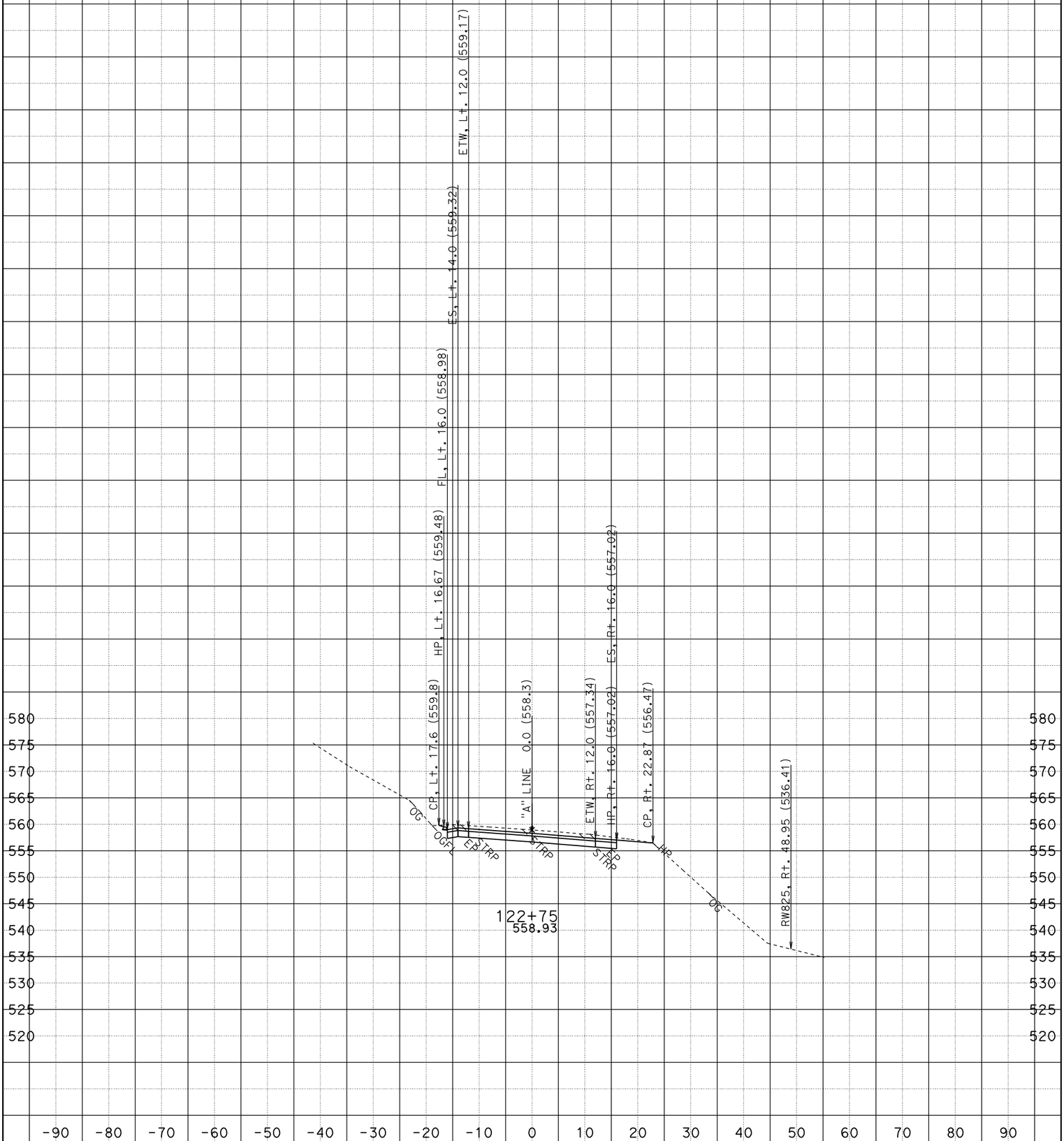

CREATED BY: JOHNY TAN
DATE: 5/12/2009
KC Project: 475404

CONTRACT: 01-475404
DIST/CO/RTE/PM: 01-HUM-36 (PM20.9)
File: P:\proj4\01\47540\"A" LINE_design.ear

SCALE: 1" = 10' Horiz.
1" = 10' Vert.

All Dimensions Are U.S. Survey Feet

"A" LINE CROSS SECTIONS

SHEET 16 OF 23

FOR EARTHWORK DEVELOPMENT ONLY

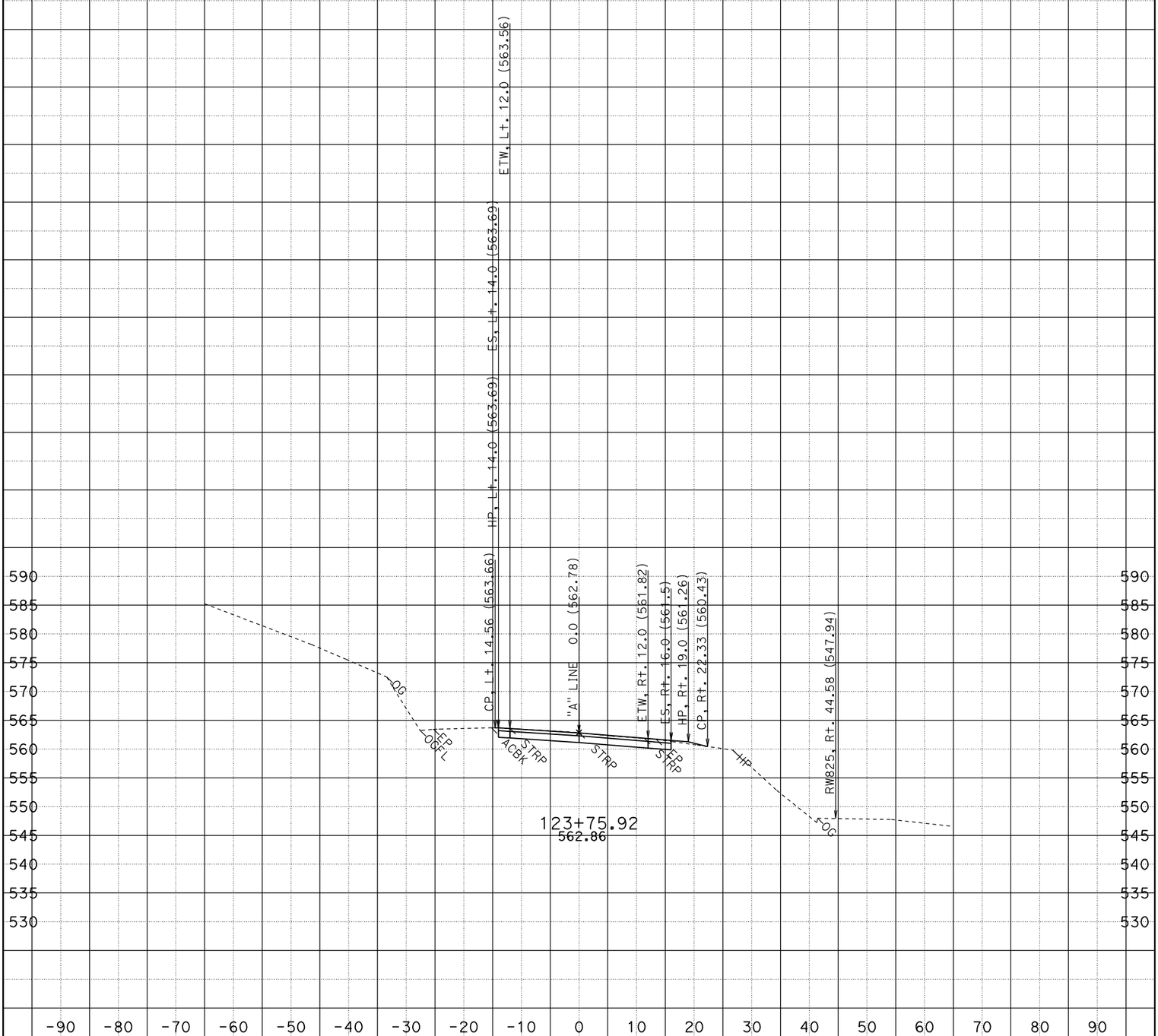

CREATED BY: JOHNY TAN
DATE: 5/12/2009
KC Project: 475404

CONTRACT: 01-475404
DIST/CO/RTE/PM: 01-HUM-36 (PM20.9)
File: P:\proj4\01\47540\"A" LINE_design.ear

SCALE: 1" = 10' Horiz.
1" = 10' Vert.

All Dimensions Are U.S. Survey Feet

"A" LINE CROSS SECTIONS

SHEET 21 OF 23

FOR EARTHWORK DEVELOPMENT ONLY

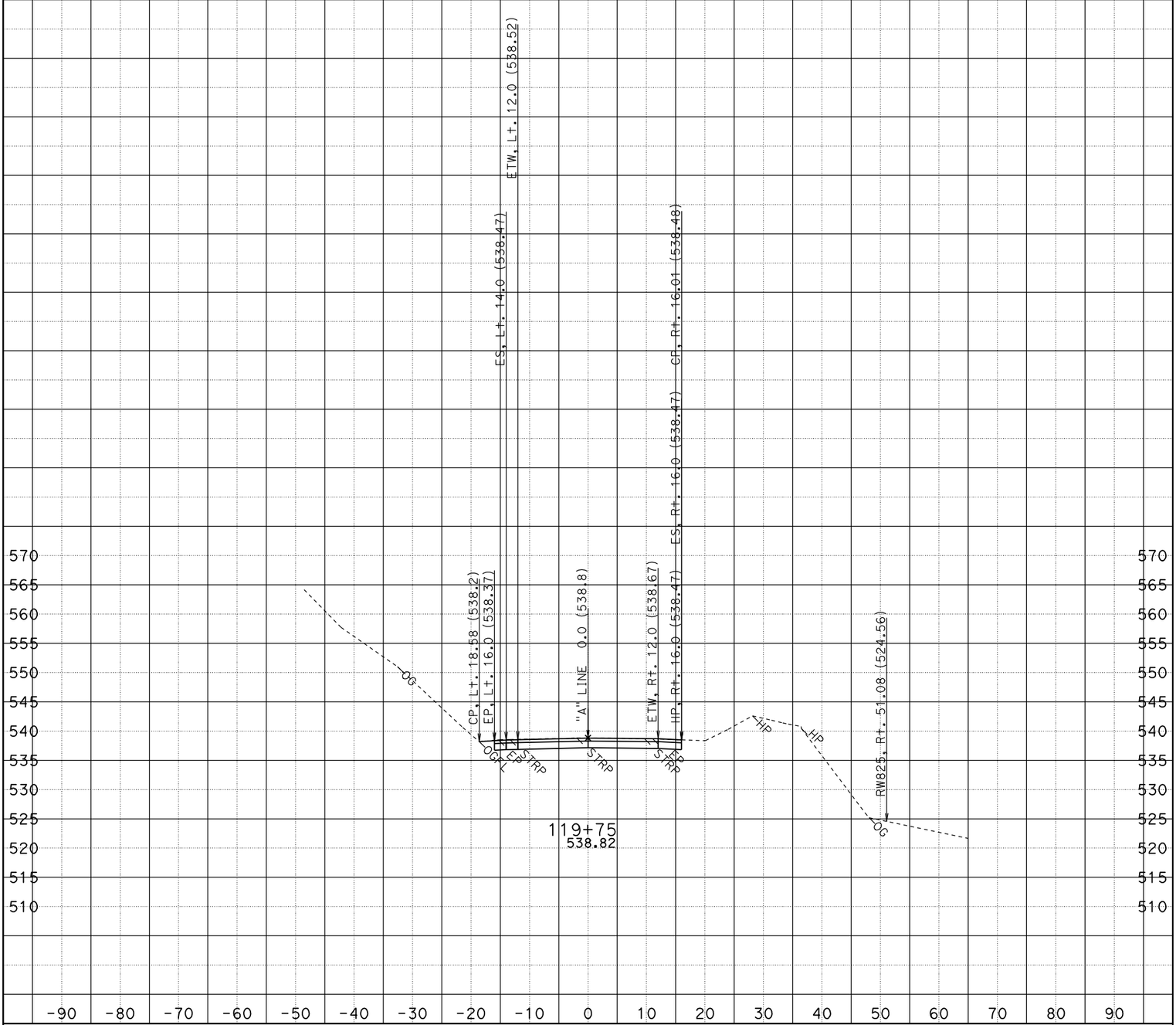

CREATED BY: JOHNY TAN
DATE: 5/12/2009
KC Project: 475404

CONTRACT: 01-475404
DIST/CO/RTE/PM: 01-HUM-36 (PM20.9)
File: P:\proj4\01\47540\"A" LINE_design.ear

SCALE: 1" = 10' Horiz.
1" = 10' Vert.

All Dimensions Are U.S. Survey Feet

"A" LINE CROSS SECTIONS

SHEET 2 OF 23

FOR EARTHWORK DEVELOPMENT ONLY

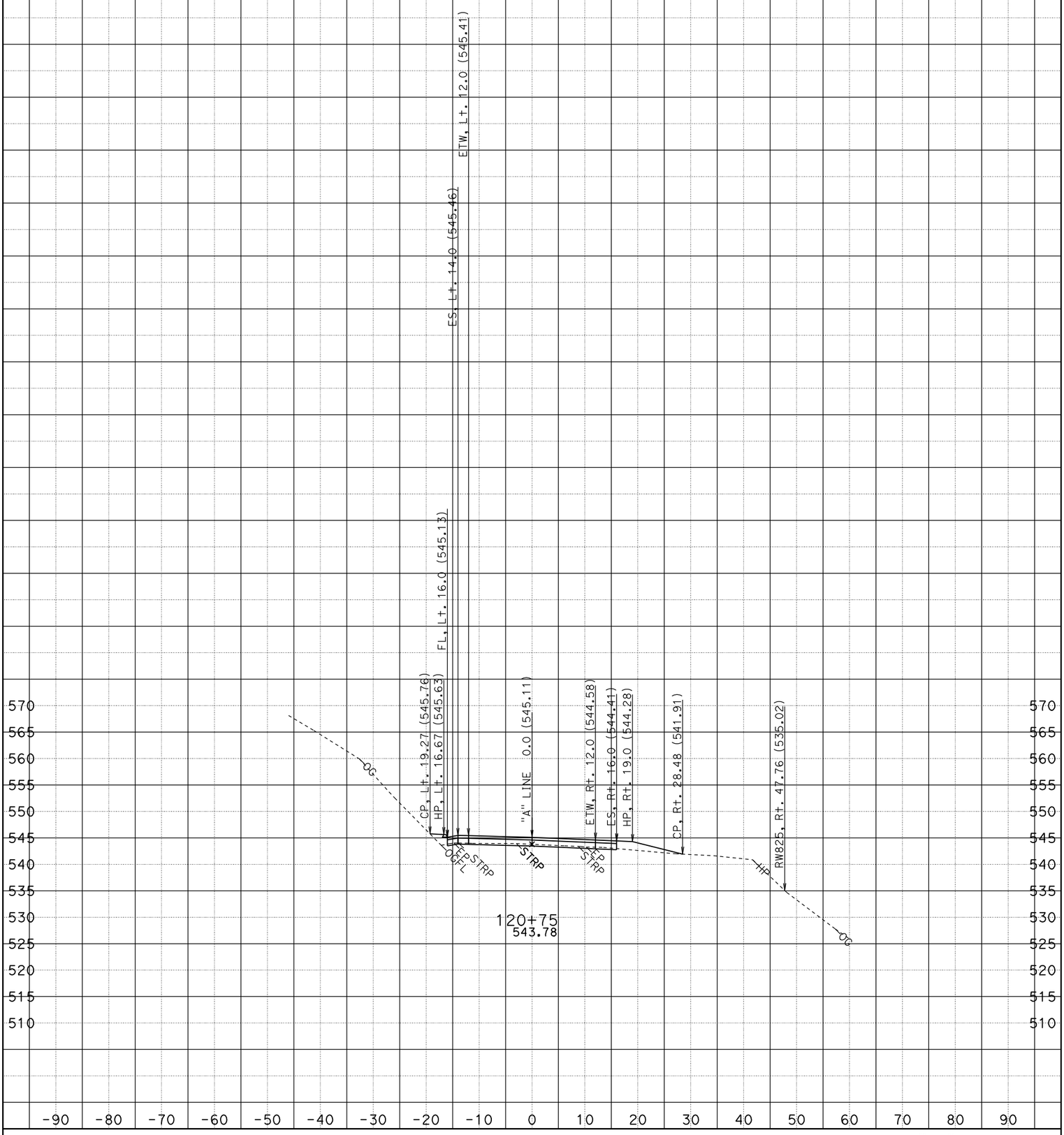

CREATED BY: JOHNY TAN
DATE: 5/12/2009
KC Project: 475404

CONTRACT: 01-475404
DIST/CO/RTE/PM: 01-HUM-36 (PM20.9)
File: P:\proj4\01\47540\"A" LINE_design.ear

SCALE: 1" = 10' Horiz.
1" = 10' Vert.

All Dimensions Are U.S. Survey Feet

"A" LINE CROSS SECTIONS

SHEET 7 OF 23

FOR EARTHWORK DEVELOPMENT ONLY

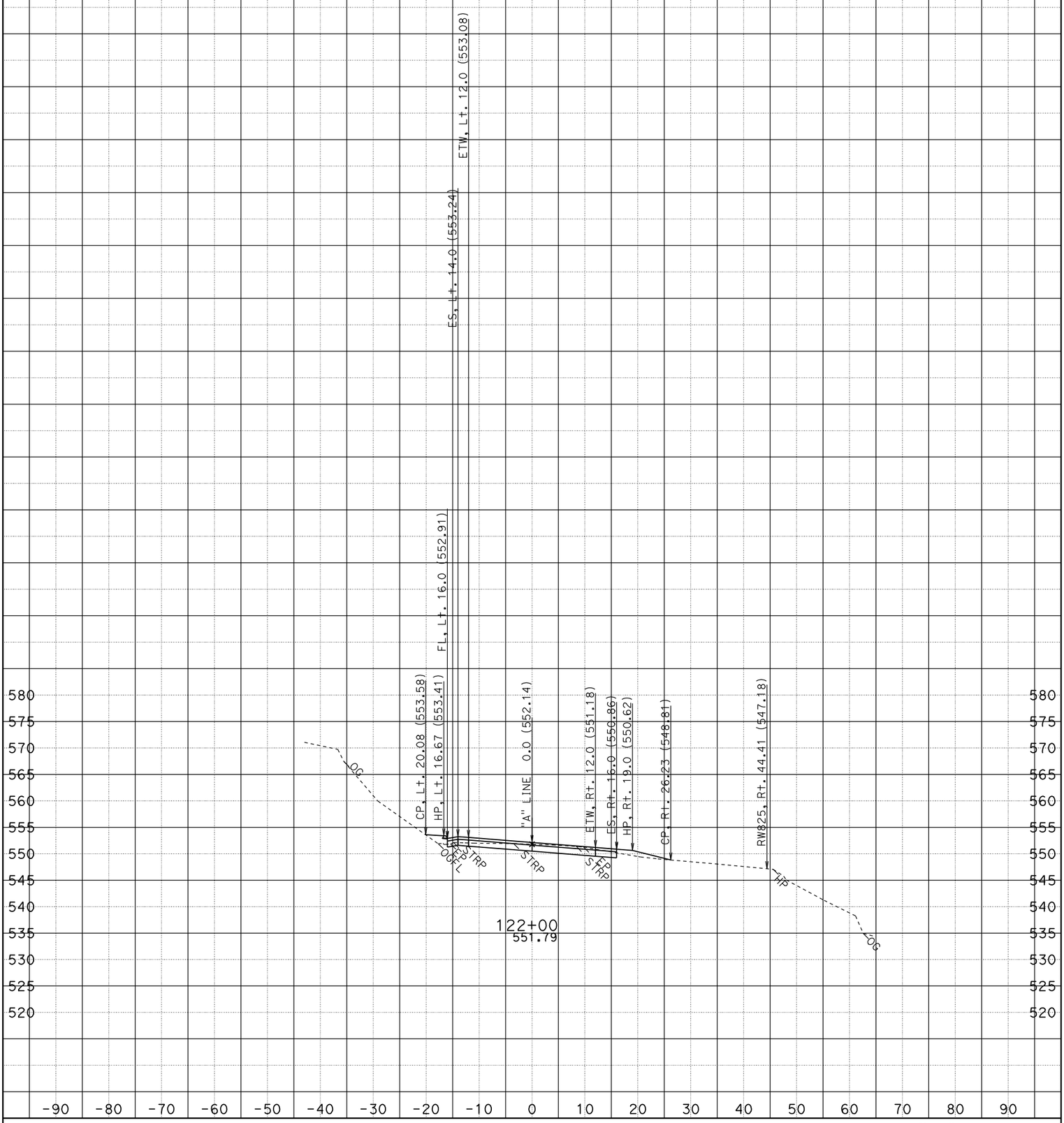

CREATED BY: JOHNY TAN
DATE: 5/12/2009
KC Project: 475404

CONTRACT: 01-475404
DIST/CO/RTE/PM: 01-HUM-36 (PM20.9)
File: P:\proj4\01\47540\"A" LINE_design.ear

SCALE: 1" = 10' Horiz.
1" = 10' Vert.

All Dimensions Are U.S. Survey Feet

"A" LINE CROSS SECTIONS

SHEET 12 OF 23

FOR EARTHWORK DEVELOPMENT ONLY

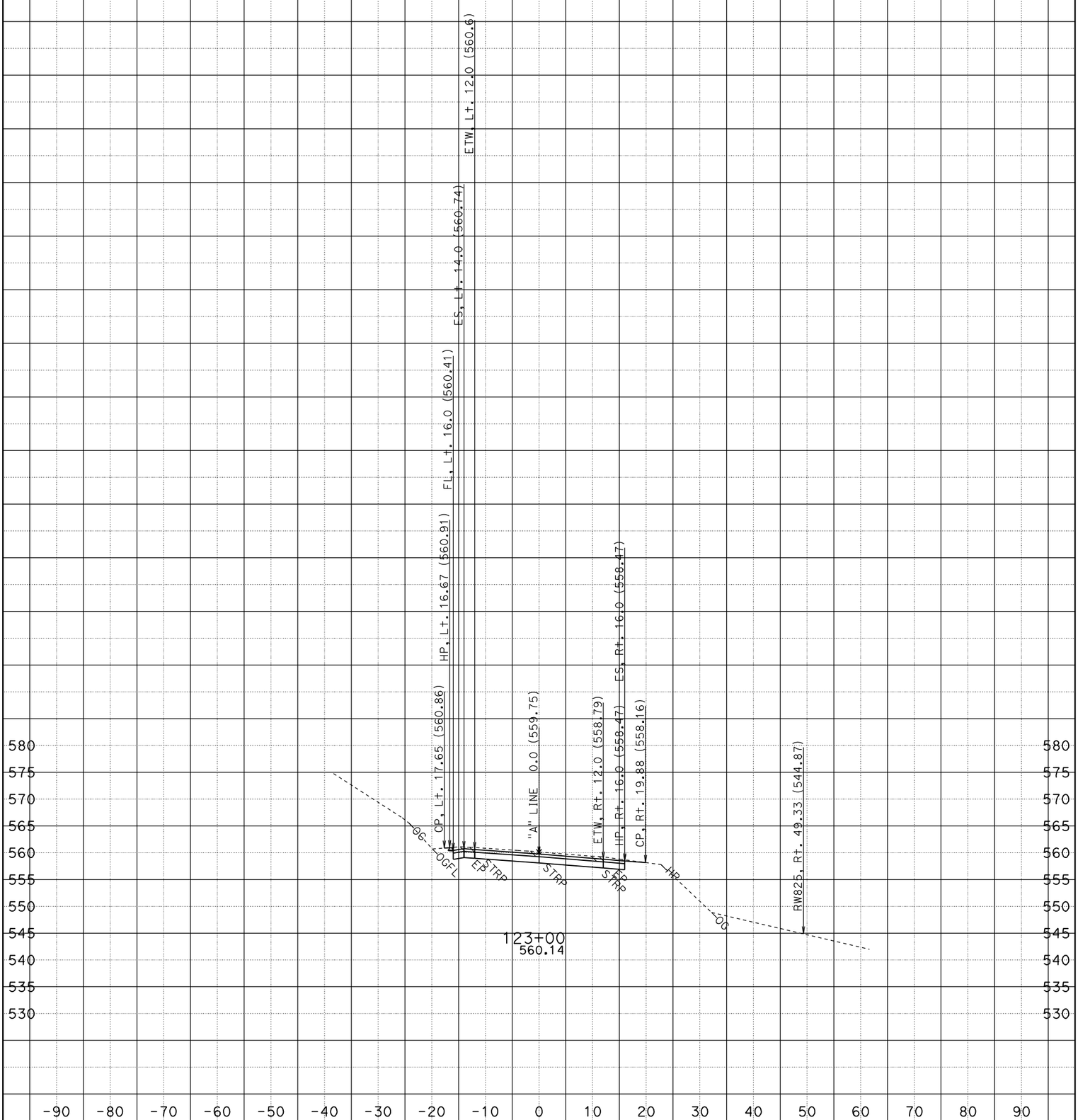

CREATED BY: JOHNY TAN
DATE: 5/12/2009
KC Project: 475404

CONTRACT: 01-475404
DIST/CO/RTE/PM: 01-HUM-36 (PM20.9)
File: P:\proj4\01\47540\"A" LINE_design.ear

SCALE: 1" = 10' Horiz.
1" = 10' Vert.

All Dimensions Are U.S. Survey Feet

"A" LINE CROSS SECTIONS

SHEET 17 OF 23

FOR EARTHWORK DEVELOPMENT ONLY

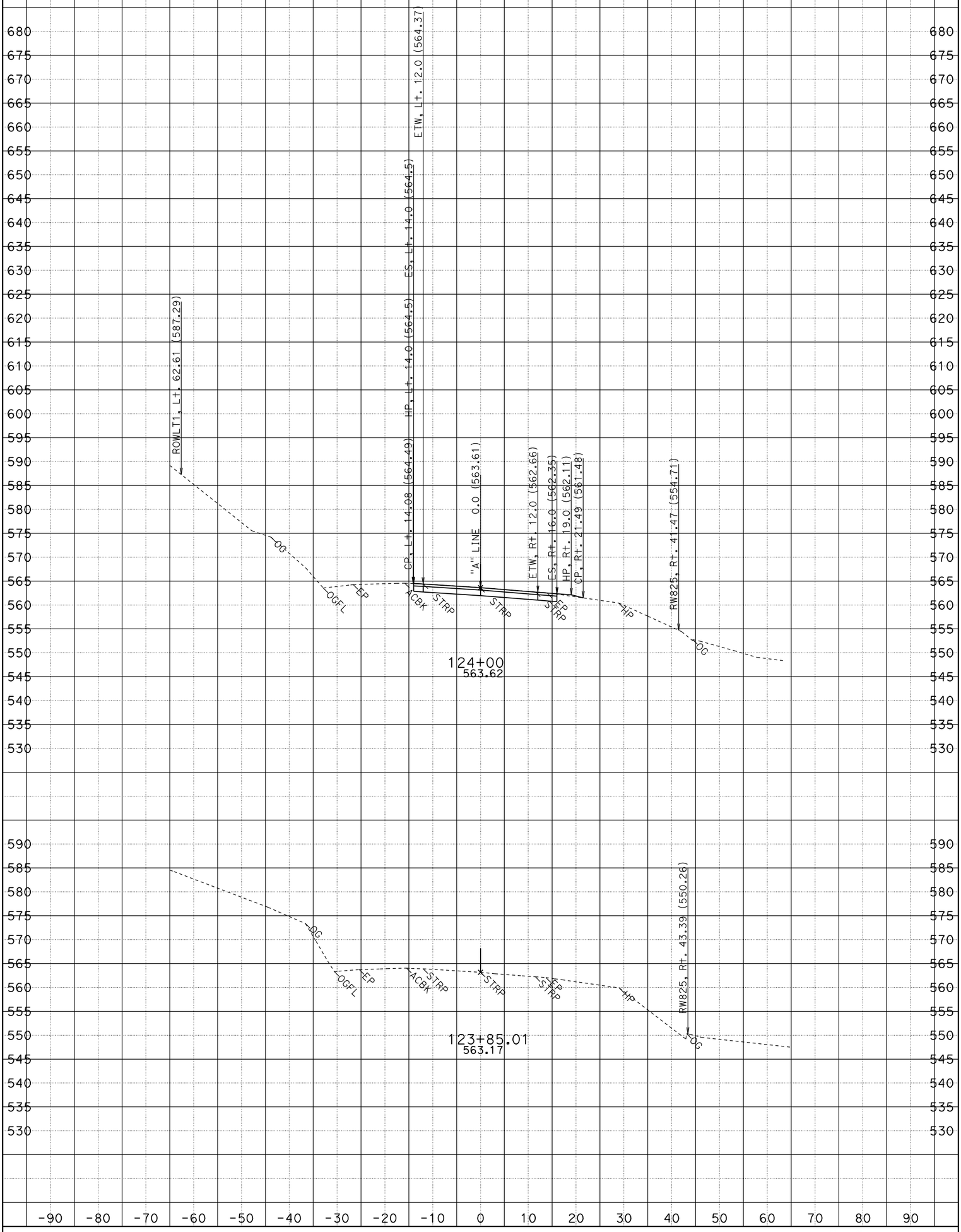

CREATED BY: JOHNY TAN
DATE: 5/12/2009
KC Project: 475404

CONTRACT: 01-475404
DIST/CO/RTE/PM: 01-HUM-36 (PM20.9)
File: P:\proj4\01\47540\"A" LINE_design.ear

SCALE: 1" = 10' Horiz.
1" = 10' Vert.

All Dimensions Are U.S. Survey Feet

"A" LINE CROSS SECTIONS

SHEET 22 OF 23

FOR EARTHWORK DEVELOPMENT ONLY

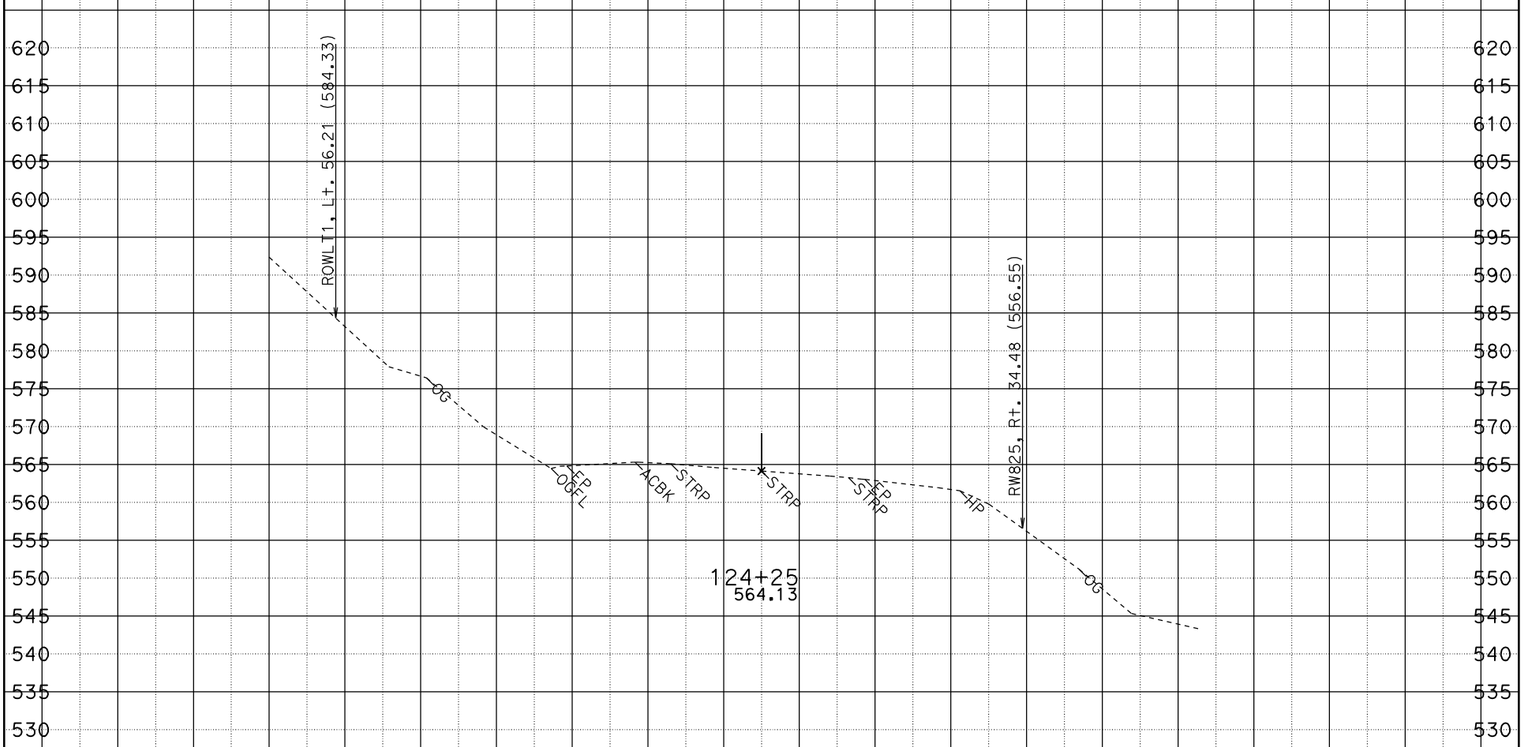

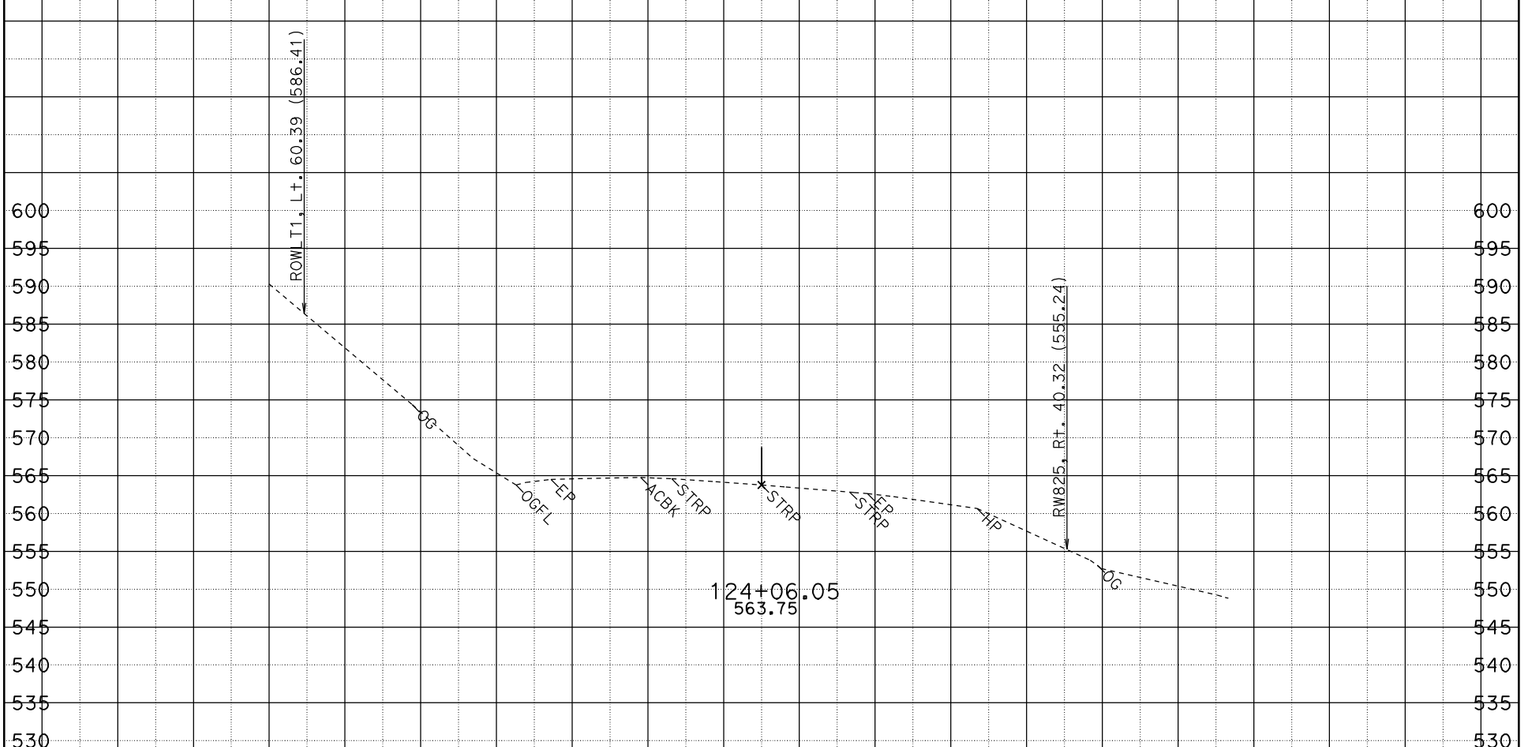

CREATED BY: JOHNY TAN
DATE: 5/12/2009
KC Project: 475404

CONTRACT: 01-475404
DIST/CO/RTE/PM: 01-HUM-36 (PM20.9)
File: P:\proj4\01\47540\"A" LINE_design.ear

SCALE: 1" = 10' Horiz.
1" = 10' Vert.

All Dimensions Are U.S. Survey Feet

"A" LINE CROSS SECTIONS

SHEET 23 OF 23

FOR EARTHWORK DEVELOPMENT ONLY

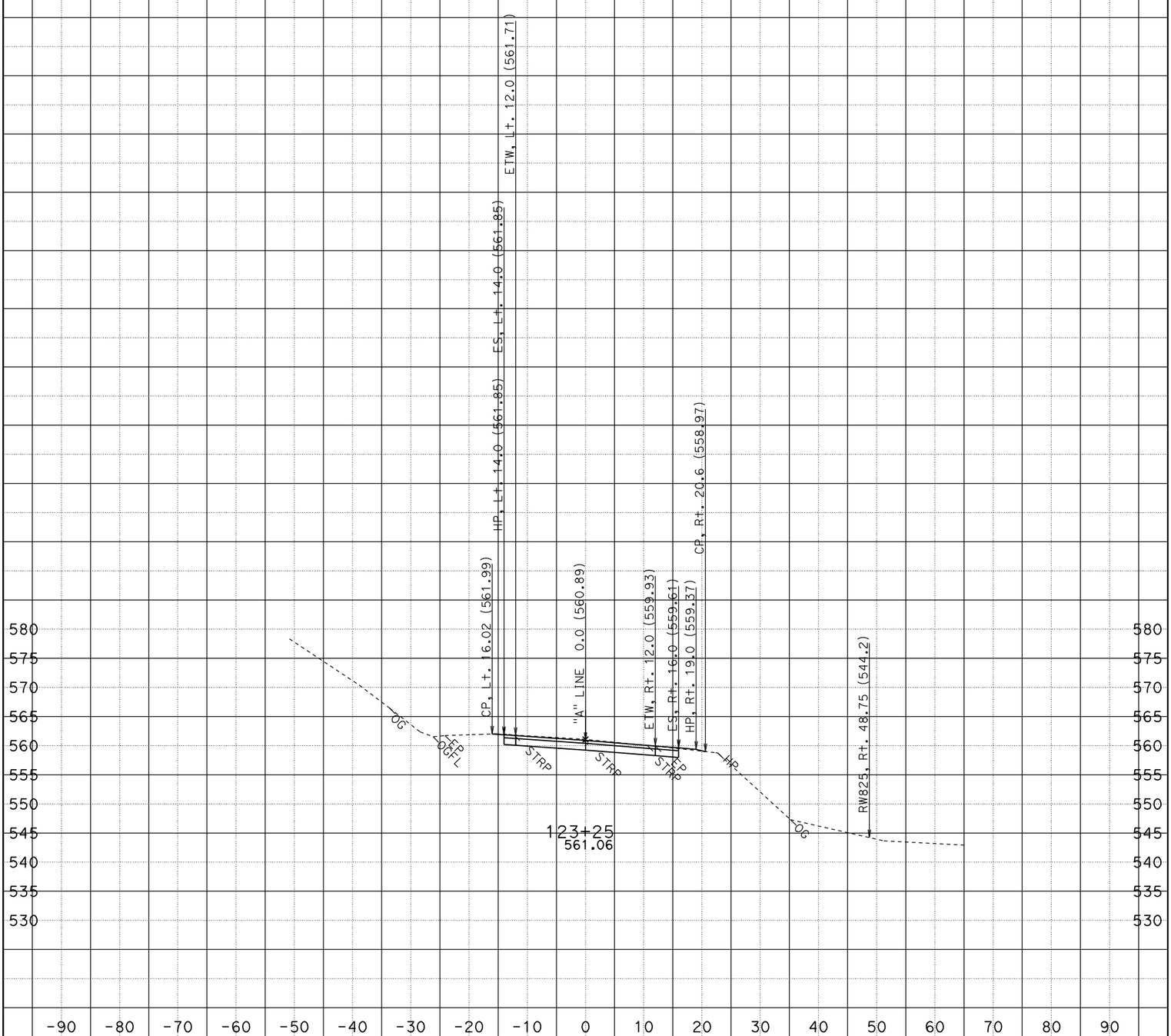

CREATED BY: JOHNY TAN
DATE: 5/12/2009
KC Project: 475404

CONTRACT: 01-475404
DIST/CO/RTE/PM: 01-HUM-36 (PM20.9)
File: P:\proj4\01\47540\"A" LINE_design.ear

SCALE: 1" = 10' Horiz.
1" = 10' Vert.

All Dimensions Are U.S. Survey Feet

"A" LINE CROSS SECTIONS

SHEET 18 OF 23

FOR EARTHWORK DEVELOPMENT ONLY

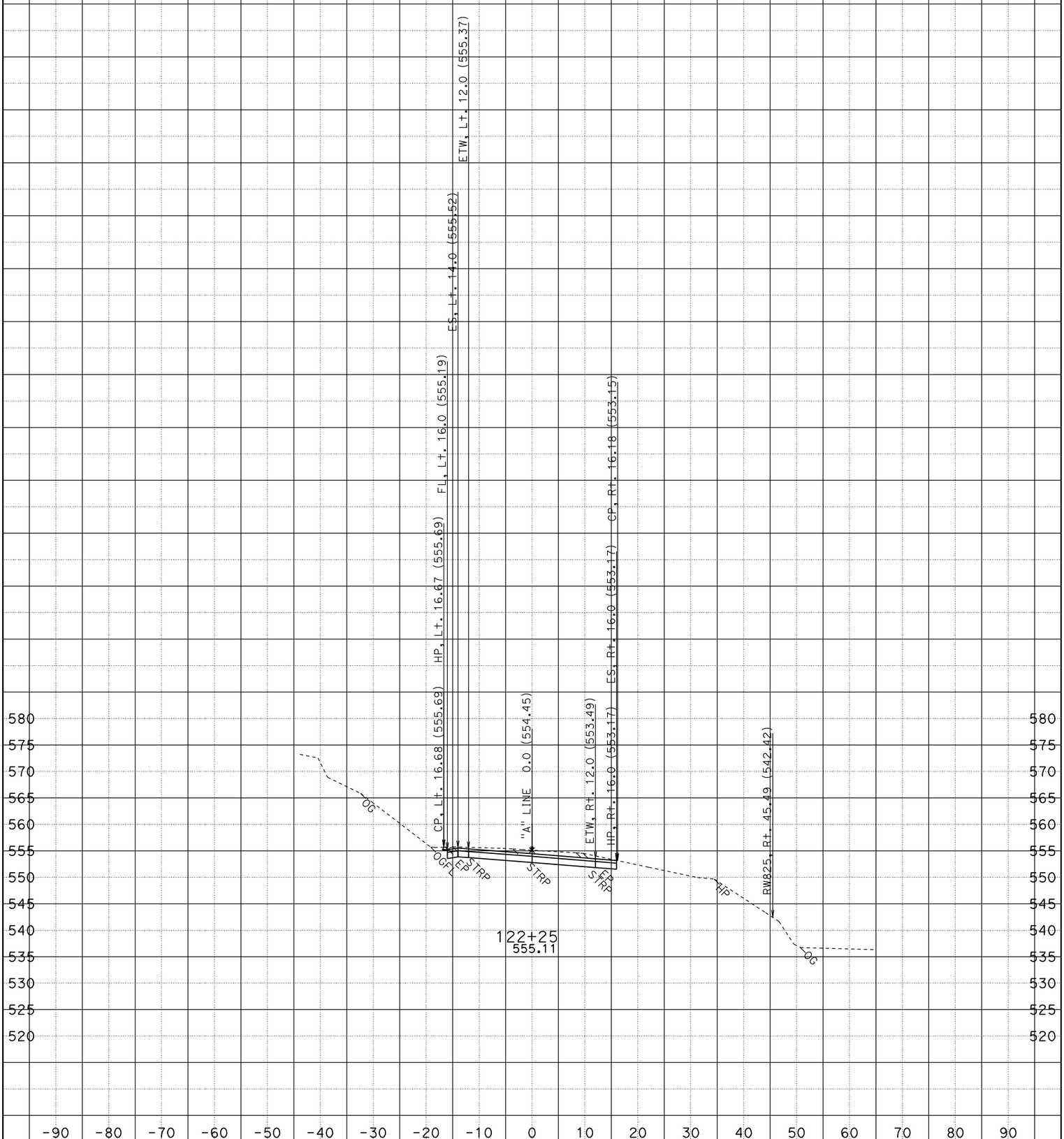

CREATED BY: JOHNY TAN
DATE: 5/12/2009
KC Project: 475404

CONTRACT: 01-475404
DIST/CO/RTE/PM: 01-HUM-36 (PM20.9)
File: P:\proj4\01\47540\"A" LINE_design.ear

SCALE: 1" = 10' Horiz.
1" = 10' Vert.

All Dimensions Are U.S. Survey Feet

"A" LINE CROSS SECTIONS

SHEET 13 OF 23

FOR EARTHWORK DEVELOPMENT ONLY

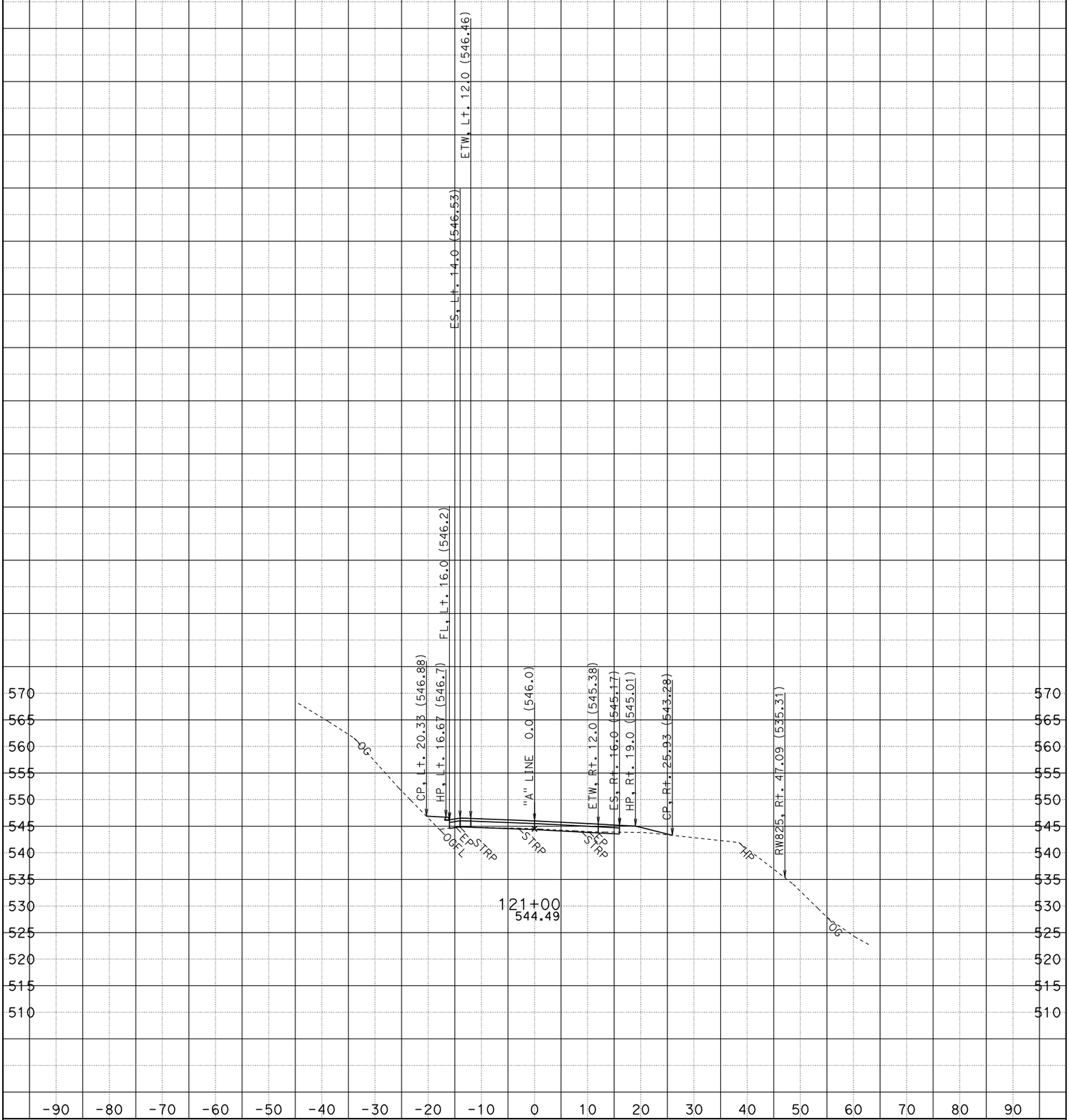

CREATED BY: JOHNY TAN
DATE: 5/12/2009
KC Project: 475404

CONTRACT: 01-475404
DIST/CO/RTE/PM: 01-HUM-36 (PM20.9)
File: P:\proj4\01\47540\"A" LINE_design.ear

SCALE: 1" = 10' Horiz.
1" = 10' Vert.

All Dimensions Are U.S. Survey Feet

"A" LINE CROSS SECTIONS

SHEET 8 OF 23

FOR EARTHWORK DEVELOPMENT ONLY

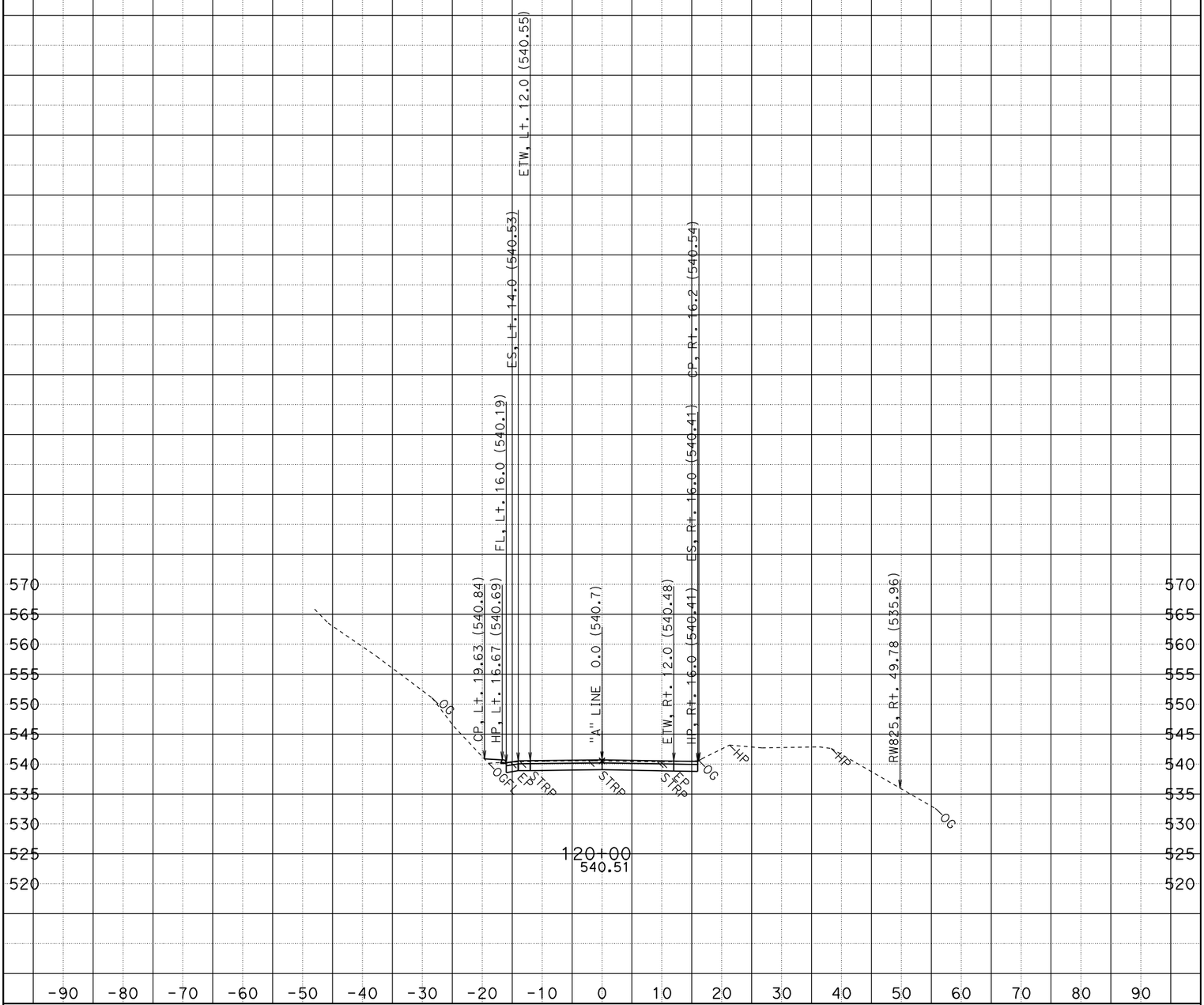

CREATED BY: JOHNY TAN
DATE: 5/12/2009
KC Project: 475404

CONTRACT: 01-475404
DIST/CO/RTE/PM: 01-HUM-36 (PM20.9)
File: P:\proj4\01\47540\"A" LINE_design.ear

SCALE: 1" = 10' Horiz.
1" = 10' Vert.

All Dimensions Are U.S. Survey Feet

"A" LINE CROSS SECTIONS

SHEET 3 OF 23

FOR EARTHWORK DEVELOPMENT ONLY

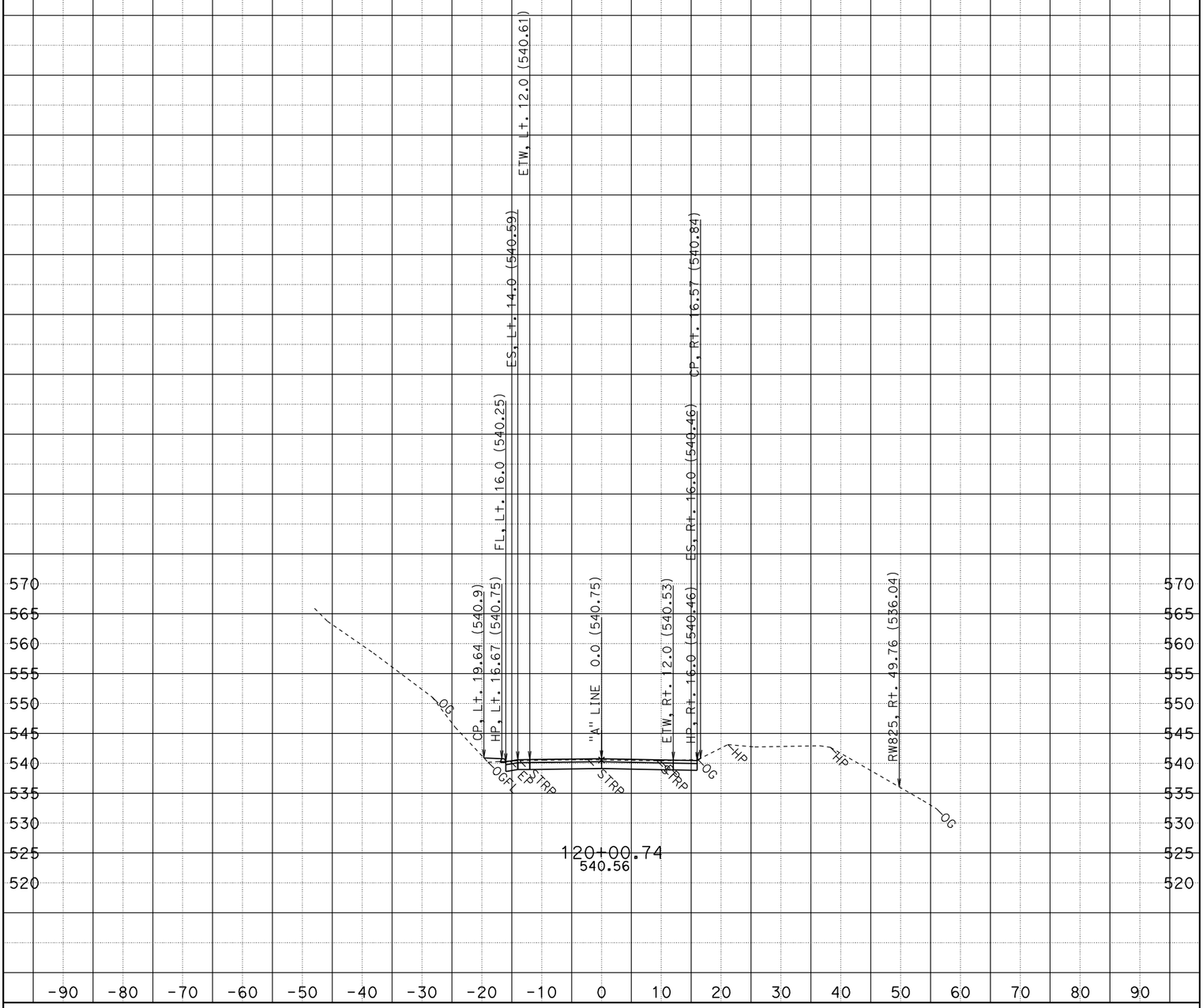

CREATED BY: JOHNY TAN
DATE: 5/12/2009
KC Project: 475404

CONTRACT: 01-475404
DIST/CO/RTE/PM: 01-HUM-36 (PM20.9)
File: P:\proj4\01\47540\"A" LINE_design.ear

SCALE: 1" = 10' Horiz.
1" = 10' Vert.

All Dimensions Are U.S. Survey Feet

"A" LINE CROSS SECTIONS

SHEET 4 OF 23

FOR EARTHWORK DEVELOPMENT ONLY

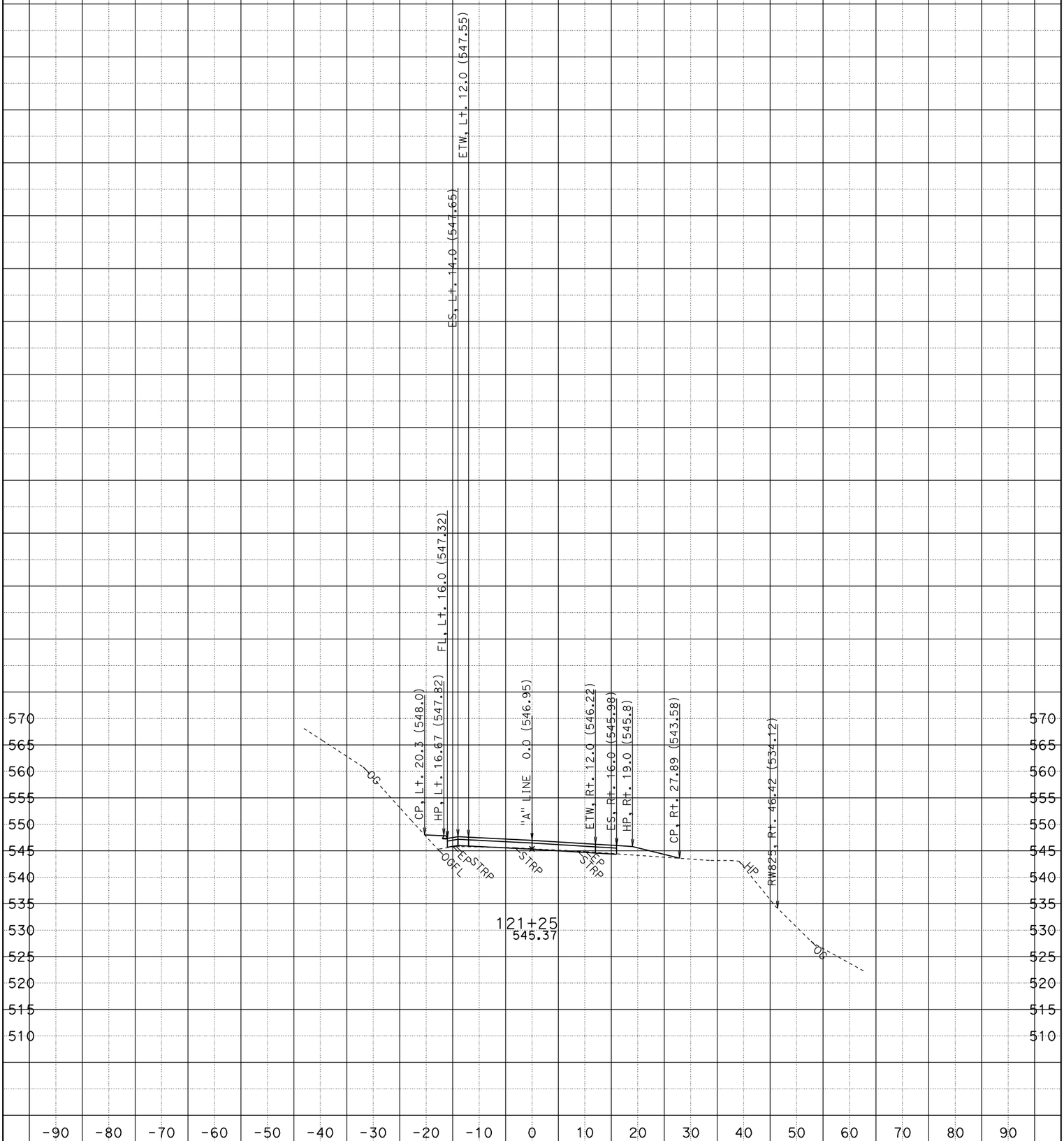

CREATED BY: JOHNY TAN
DATE: 5/12/2009
KC Project: 475404

CONTRACT: 01-475404
DIST/CO/RTE/PM: 01-HUM-36 (PM20.9)
File: P:\proj4\01\47540\"A" LINE_design.ear

SCALE: 1" = 10' Horiz.
1" = 10' Vert.

All Dimensions Are U.S. Survey Feet

"A" LINE CROSS SECTIONS

SHEET 9 OF 23

FOR EARTHWORK DEVELOPMENT ONLY

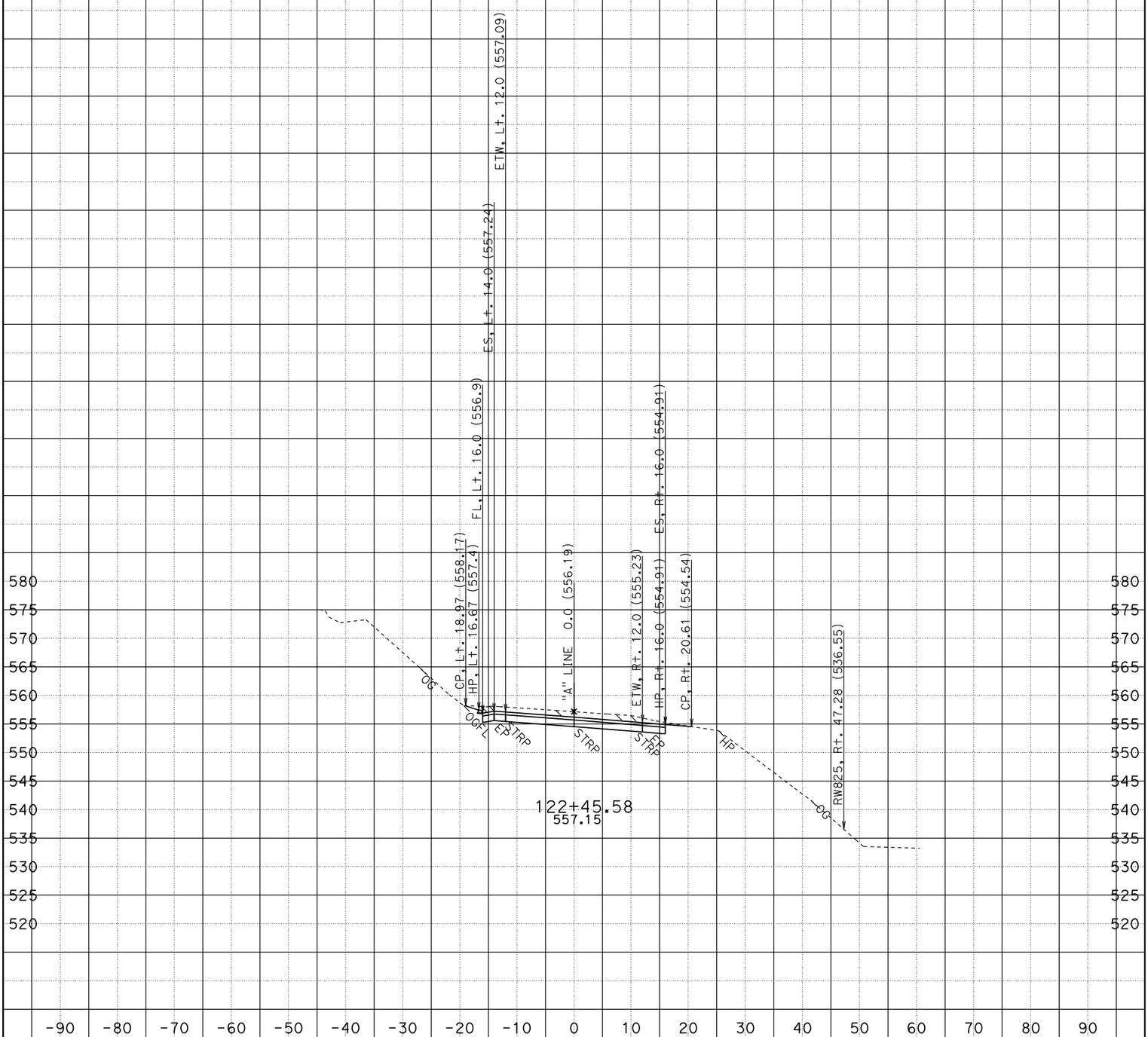

CREATED BY: JOHNY TAN
DATE: 5/12/2009
KC Project: 475404

CONTRACT: 01-475404
DIST/CO/RTE/PM: 01-HUM-36 (PM20.9)
File: P:\proj4\01\47540\"A" LINE_design.ear

SCALE: 1" = 10' Horiz.
1" = 10' Vert.

All Dimensions Are U.S. Survey Feet

"A" LINE CROSS SECTIONS

SHEET 14 OF 23

FOR EARTHWORK DEVELOPMENT ONLY

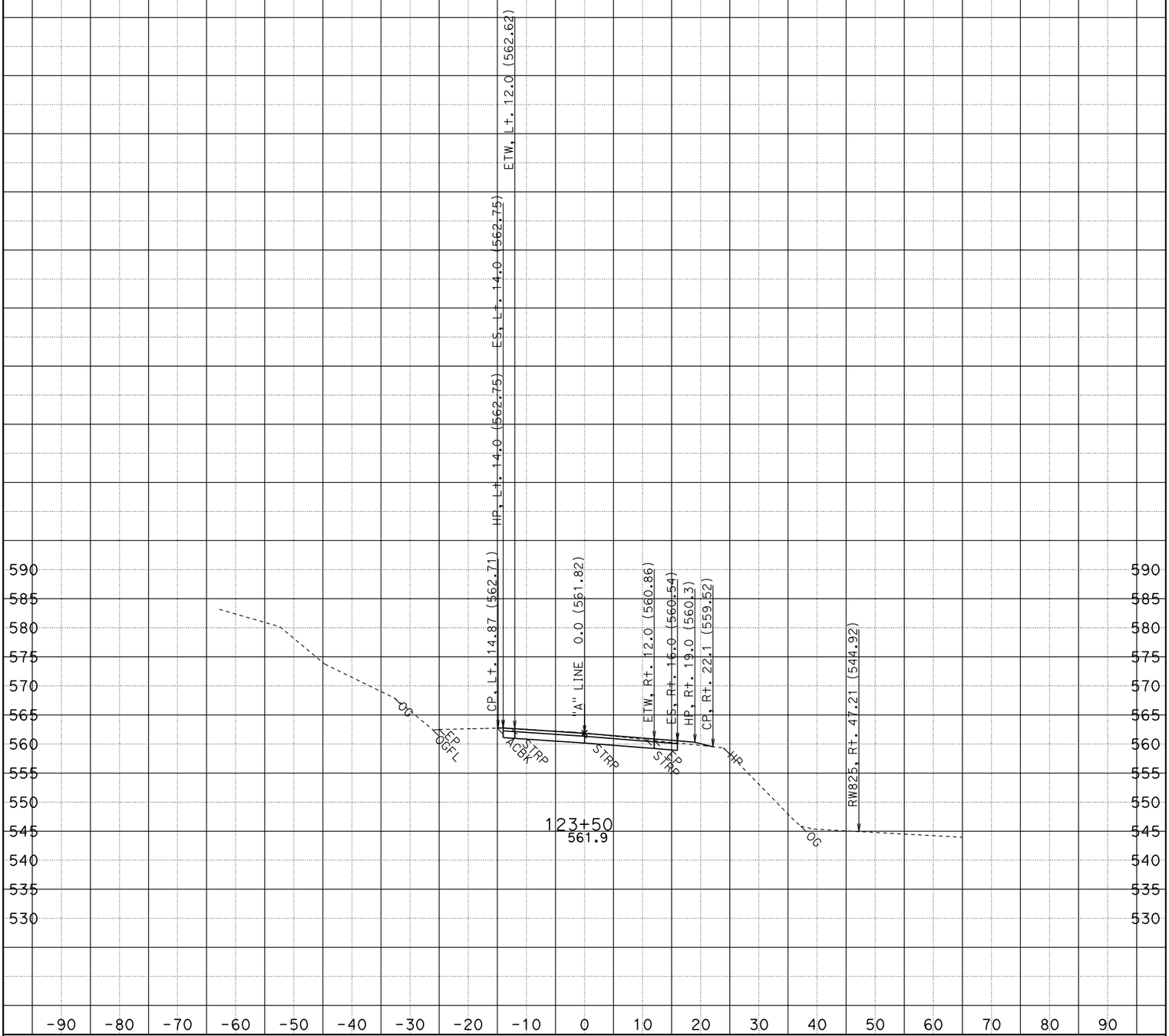

CREATED BY: JOHNY TAN
DATE: 5/12/2009
KC Project: 475404

CONTRACT: 01-475404
DIST/CO/RTE/PM: 01-HUM-36 (PM20.9)
File: P:\proj4\01\47540\"A" LINE_design.ear

SCALE: 1" = 10' Horiz.
1" = 10' Vert.

All Dimensions Are U.S. Survey Feet

"A" LINE CROSS SECTIONS

SHEET 19 OF 23

FOR EARTHWORK DEVELOPMENT ONLY

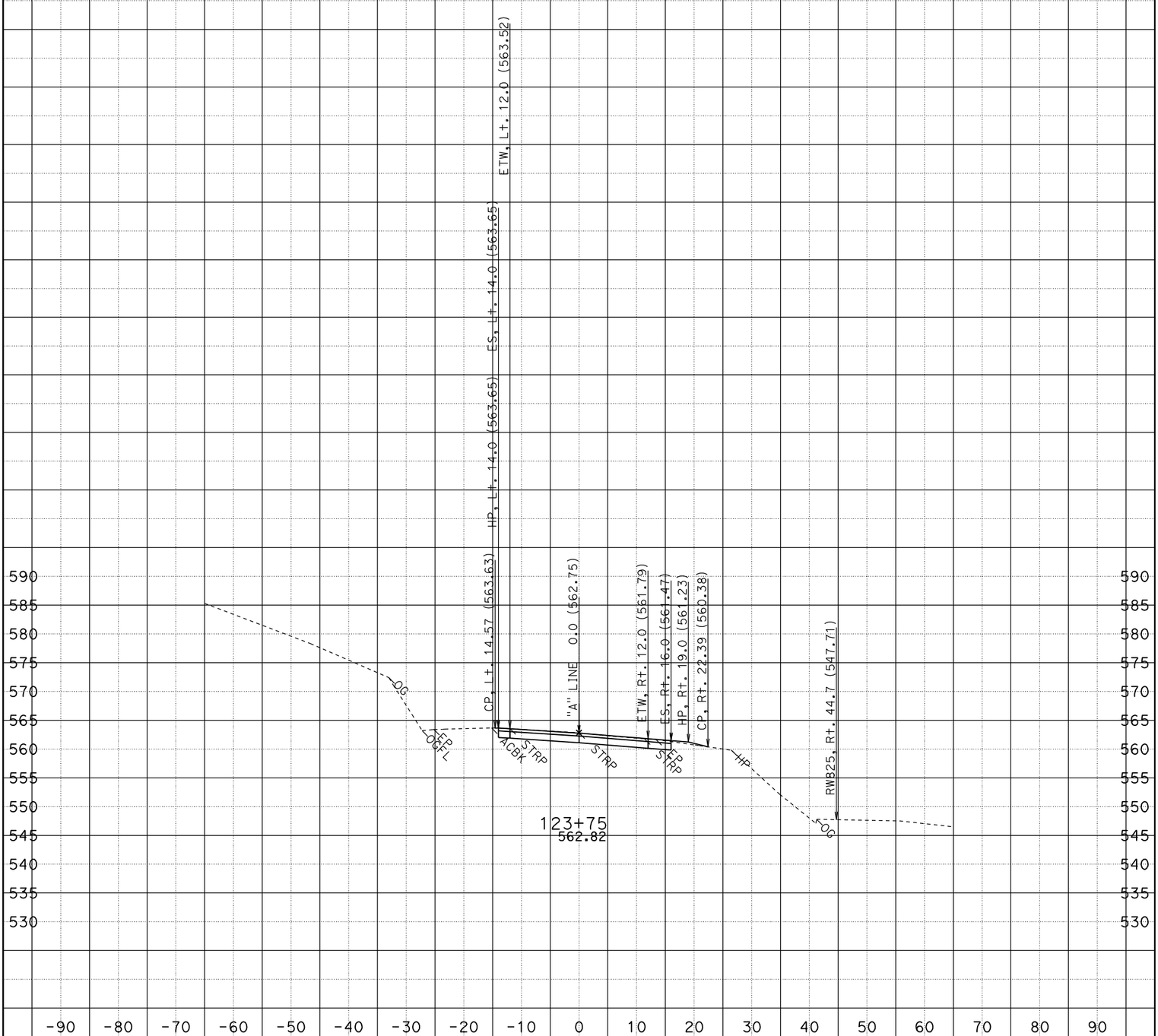

CREATED BY: JOHNY TAN
DATE: 5/12/2009
KC Project: 475404

CONTRACT: 01-475404
DIST/CO/RTE/PM: 01-HUM-36 (PM20.9)
File: P:\proj4\01\47540\"A" LINE_design.ear

SCALE: 1" = 10' Horiz.
1" = 10' Vert.

All Dimensions Are U.S. Survey Feet

"A" LINE CROSS SECTIONS

SHEET 20 OF 23

FOR EARTHWORK DEVELOPMENT ONLY

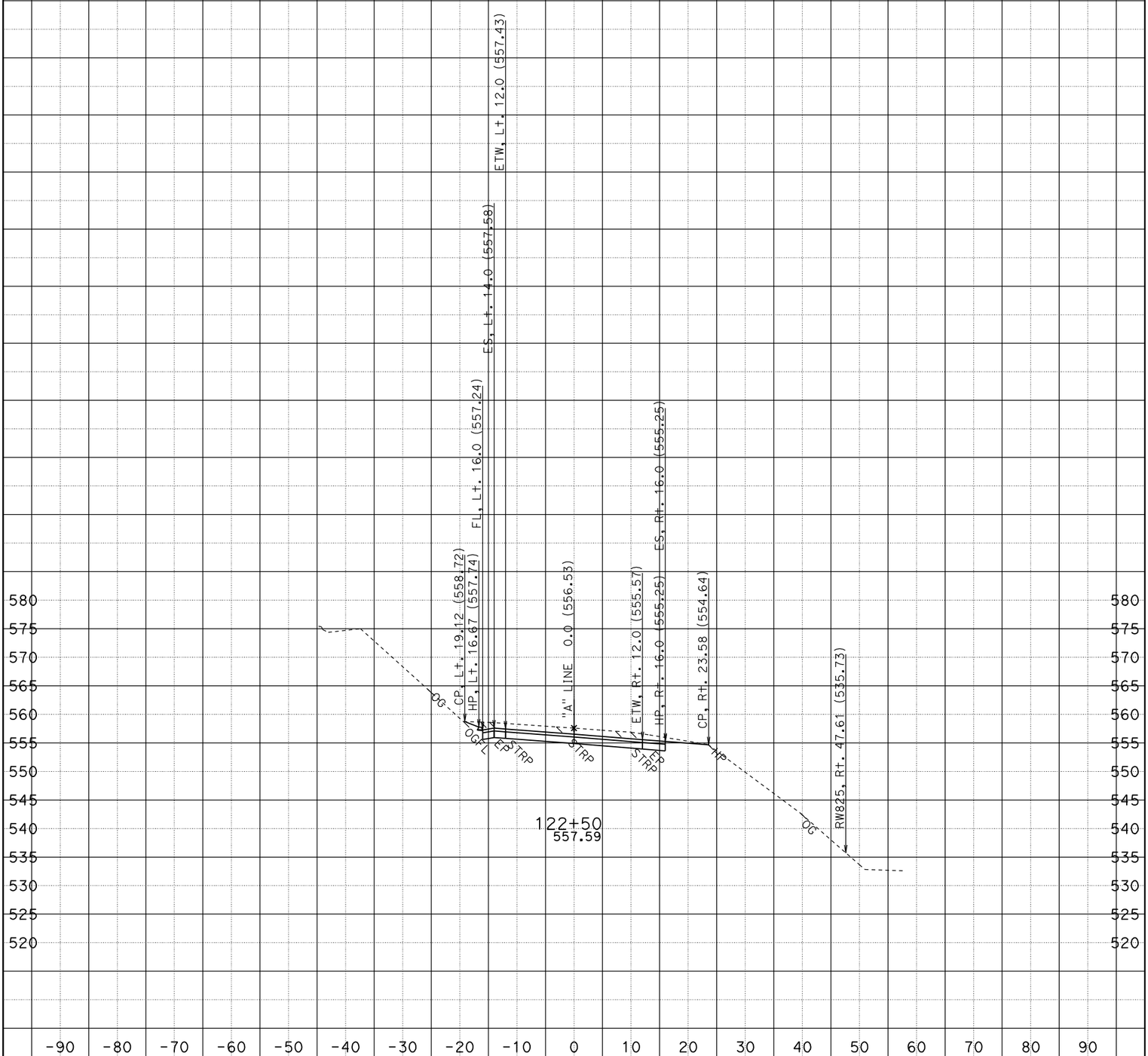

CREATED BY: JOHNY TAN
DATE: 5/12/2009
KC Project: 475404

CONTRACT: 01-475404
DIST/CO/RTE/PM: 01-HUM-36 (PM20.9)
File: P:\proj4\01\47540\"A" LINE_design.ear

SCALE: 1" = 10' Horiz.
1" = 10' Vert.

All Dimensions Are U.S. Survey Feet

"A" LINE CROSS SECTIONS

SHEET 15 OF 23

FOR EARTHWORK DEVELOPMENT ONLY

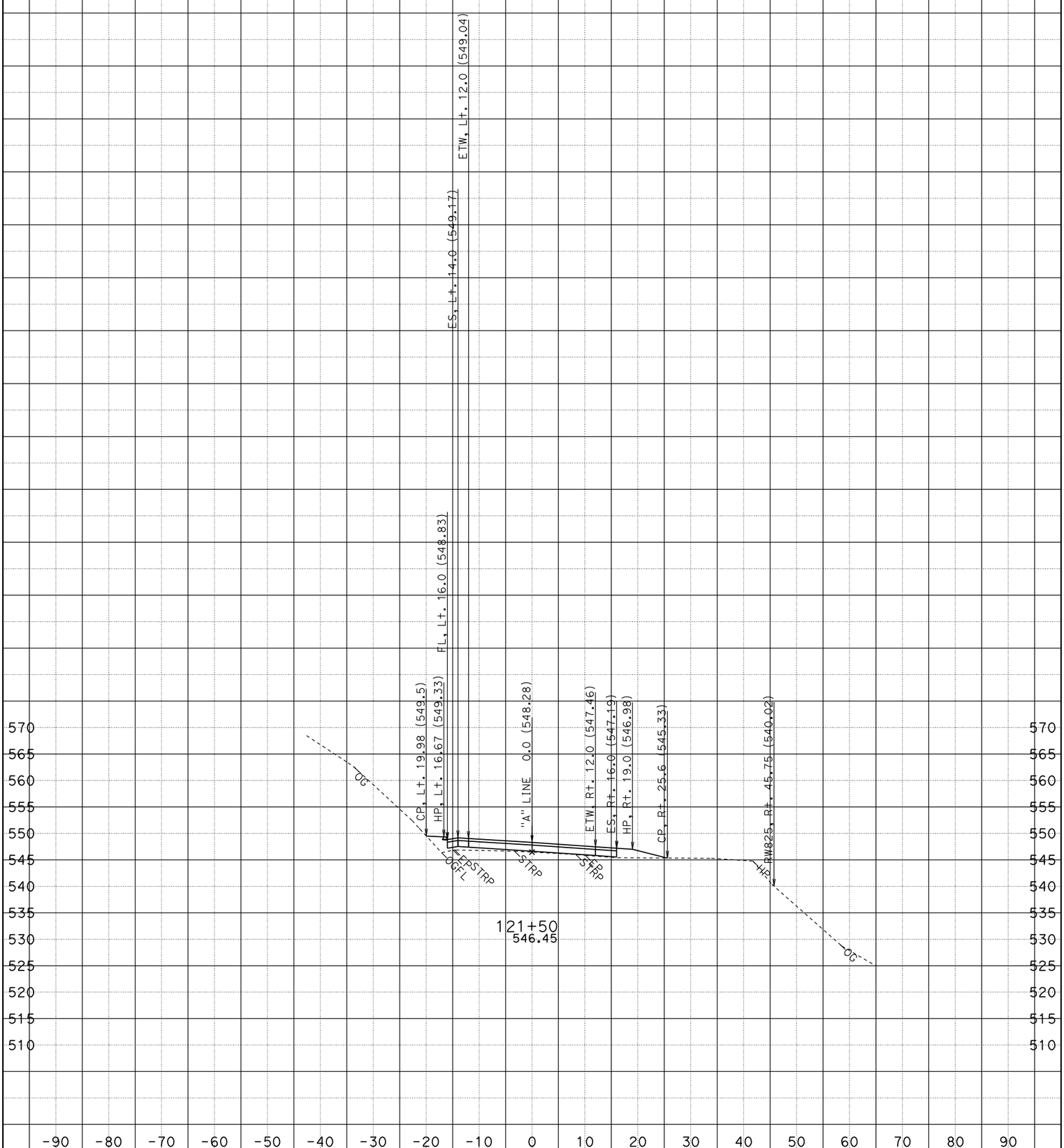

CREATED BY: JOHNY TAN
DATE: 5/12/2009
KC Project: 475404

CONTRACT: 01-475404
DIST/CO/RTE/PM: 01-HUM-36 (PM20.9)
File: P:\proj4\01\47540\"A" LINE_design.ear

SCALE: 1" = 10' Horiz.
1" = 10' Vert.

All Dimensions Are U.S. Survey Feet

"A" LINE CROSS SECTIONS

SHEET 10 OF 23

FOR EARTHWORK DEVELOPMENT ONLY

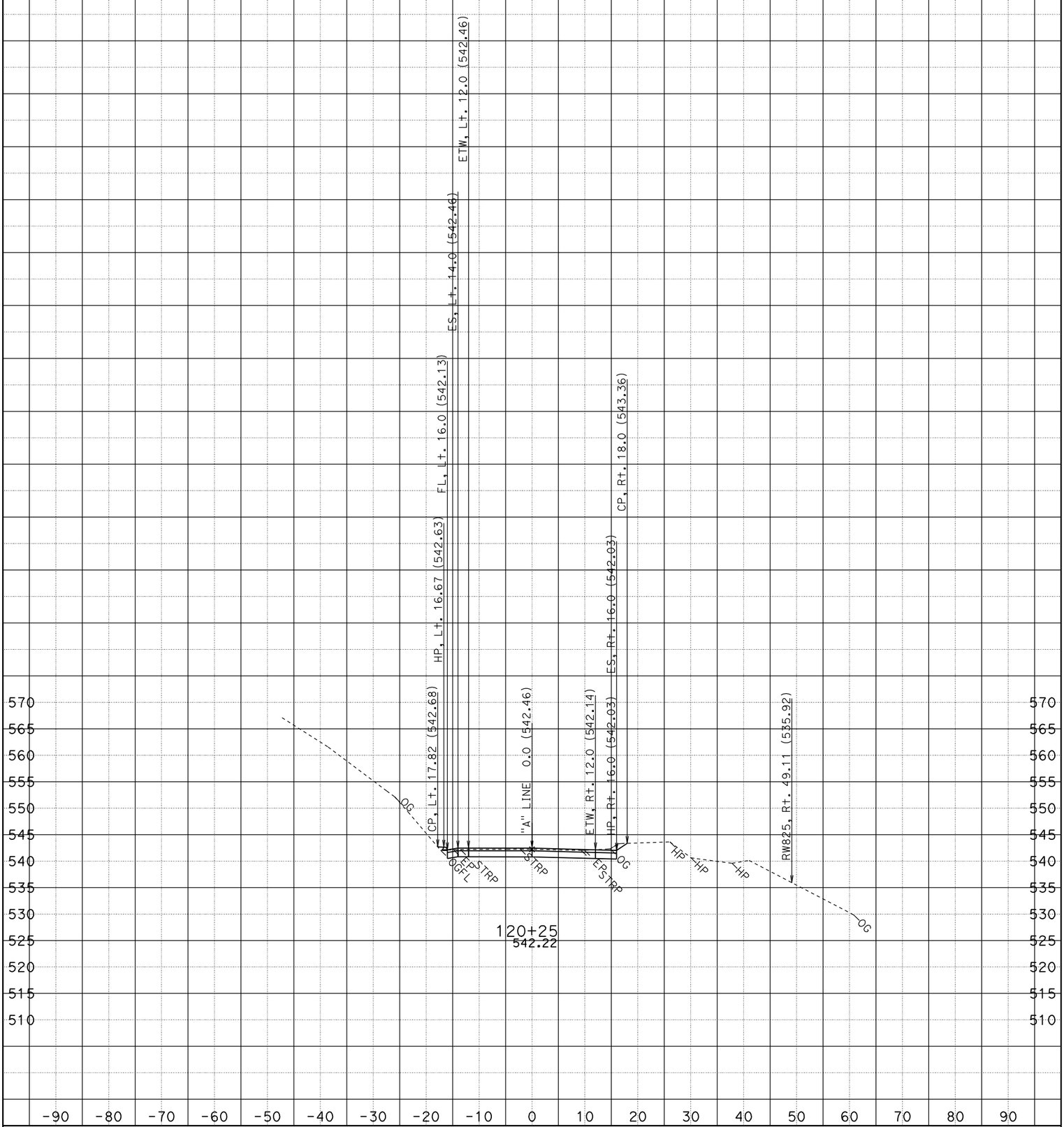

CREATED BY: JOHNY TAN
DATE: 5/12/2009
KC Project: 475404

CONTRACT: 01-475404
DIST/CO/RTE/PM: 01-HUM-36 (PM20.9)
File: P:\proj4\01\47540\"A" LINE_design.ear

SCALE: 1" = 10' Horiz.
1" = 10' Vert.

All Dimensions Are U.S. Survey Feet

"A" LINE CROSS SECTIONS

SHEET 5 OF 23