FOR EARTHWORK DEVELOPMENT ONLY

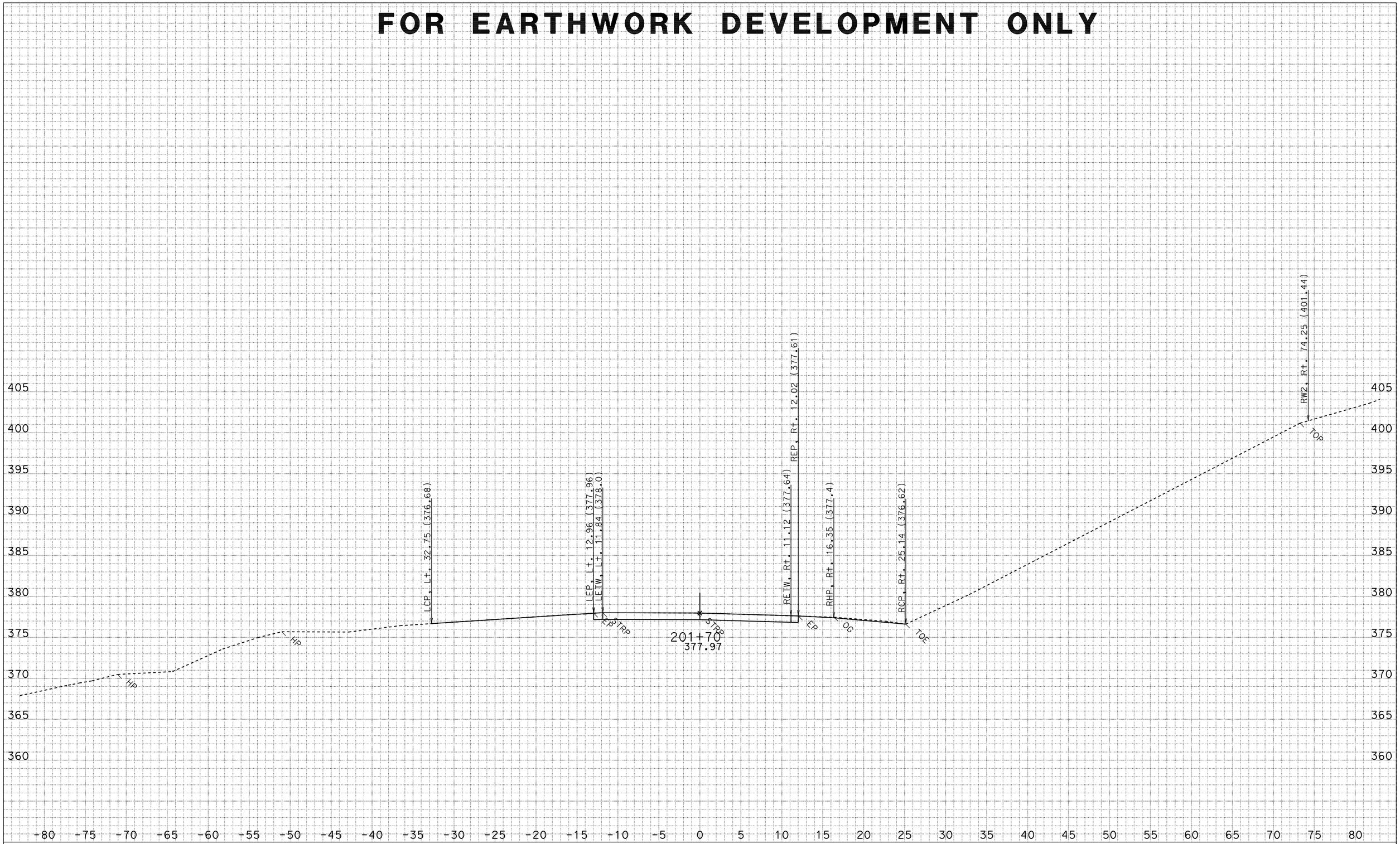

DATE: 3/17/2010
CREATED BY: North Region Design M2
PROJECT ID: Myers Wall
CONTRACT: 475011
DIST/CO/RTE/PM: 01-HUM 254-PM 5.90

ALL DIMENSIONS ARE FEET

SCALE: 1" = 5' Horiz.
1" = 5' Vert.

"C1" LINE CROSS SECTIONS

SHEET 1 OF 42

FOR EARTHWORK DEVELOPMENT ONLY

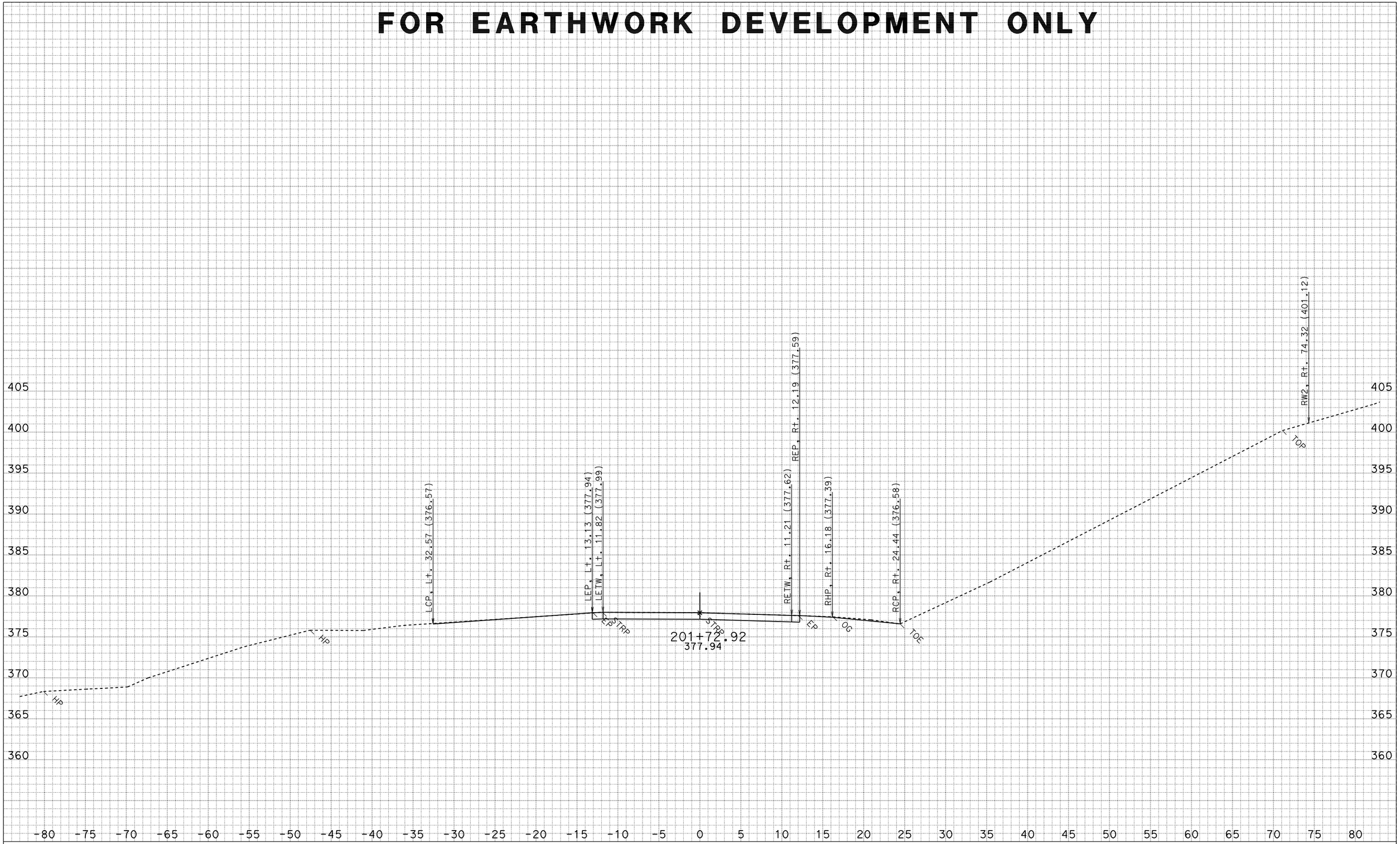

DATE: 3/17/2010
CREATED BY: North Region Design M2
PROJECT ID: Myers Wall
CONTRACT: 475011
DIST/CO/RTE/PM: 01-HUM 254-PM 5.90

ALL DIMENSIONS ARE FEET

SCALE: 1" = 5' Horiz.
1" = 5' Vert.

"C1" LINE CROSS SECTIONS

SHEET 2 OF 42

FOR EARTHWORK DEVELOPMENT ONLY

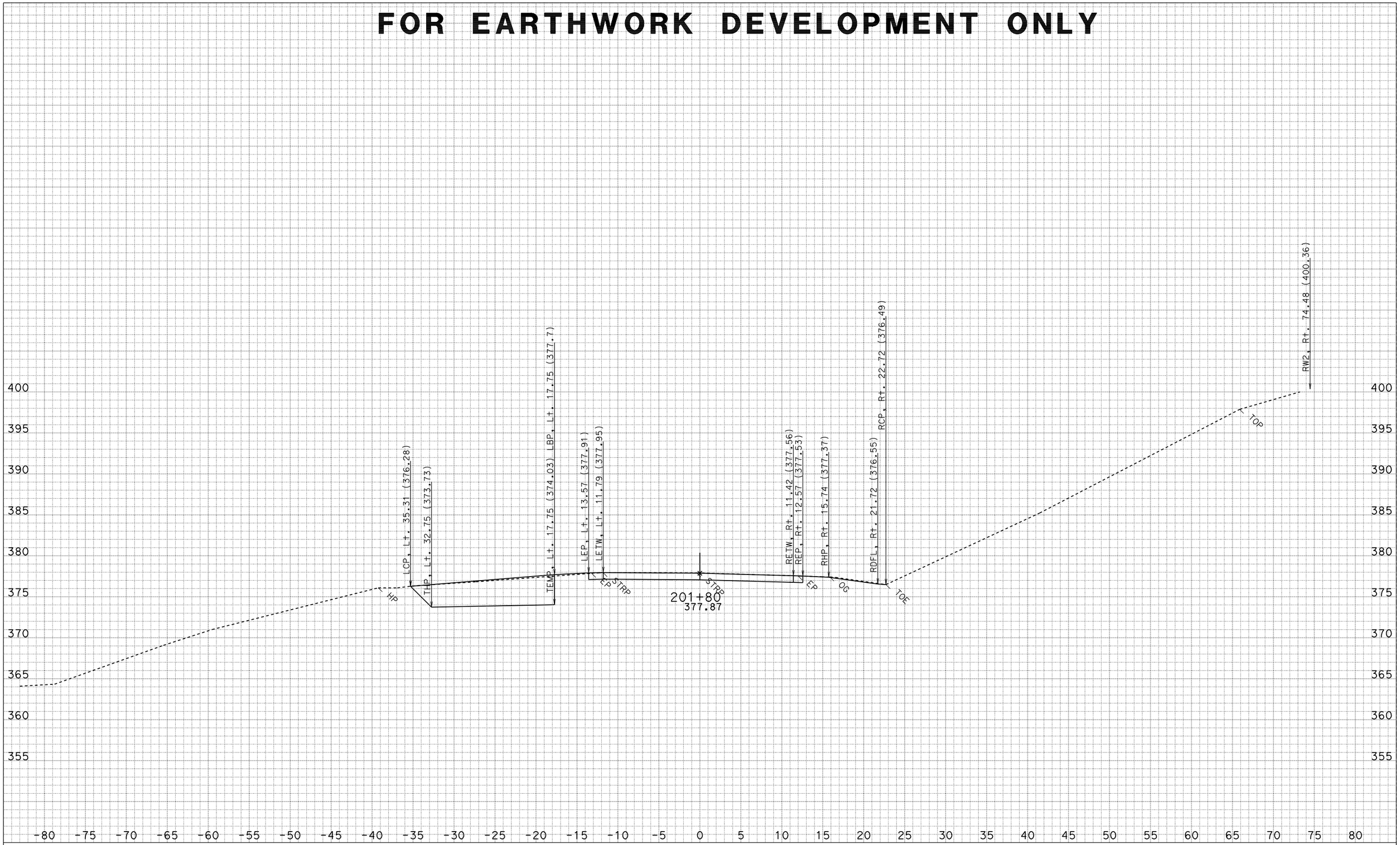

DATE: 3/17/2010
CREATED BY: North Region Design M2
PROJECT ID: Myers Wall
CONTRACT: 475011
DIST/CO/RTE/PM: 01-HUM 254-PM 5.90

ALL DIMENSIONS ARE FEET

SCALE: 1" = 5' Horiz.
1" = 5' Vert.

"C1" LINE CROSS SECTIONS

SHEET 3 OF 42

FOR EARTHWORK DEVELOPMENT ONLY



DATE: 3/17/2010
CREATED BY: North Region Design M2
PROJECT ID: Myers Wall
CONTRACT: 475011
DIST/CO/RTE/PM: 01-HUM 254-PM 5.90

ALL DIMENSIONS ARE FEET

SCALE: 1" = 5' Horiz.
1" = 5' Vert.

"C1" LINE CROSS SECTIONS

SHEET 4 OF 42

FOR EARTHWORK DEVELOPMENT ONLY

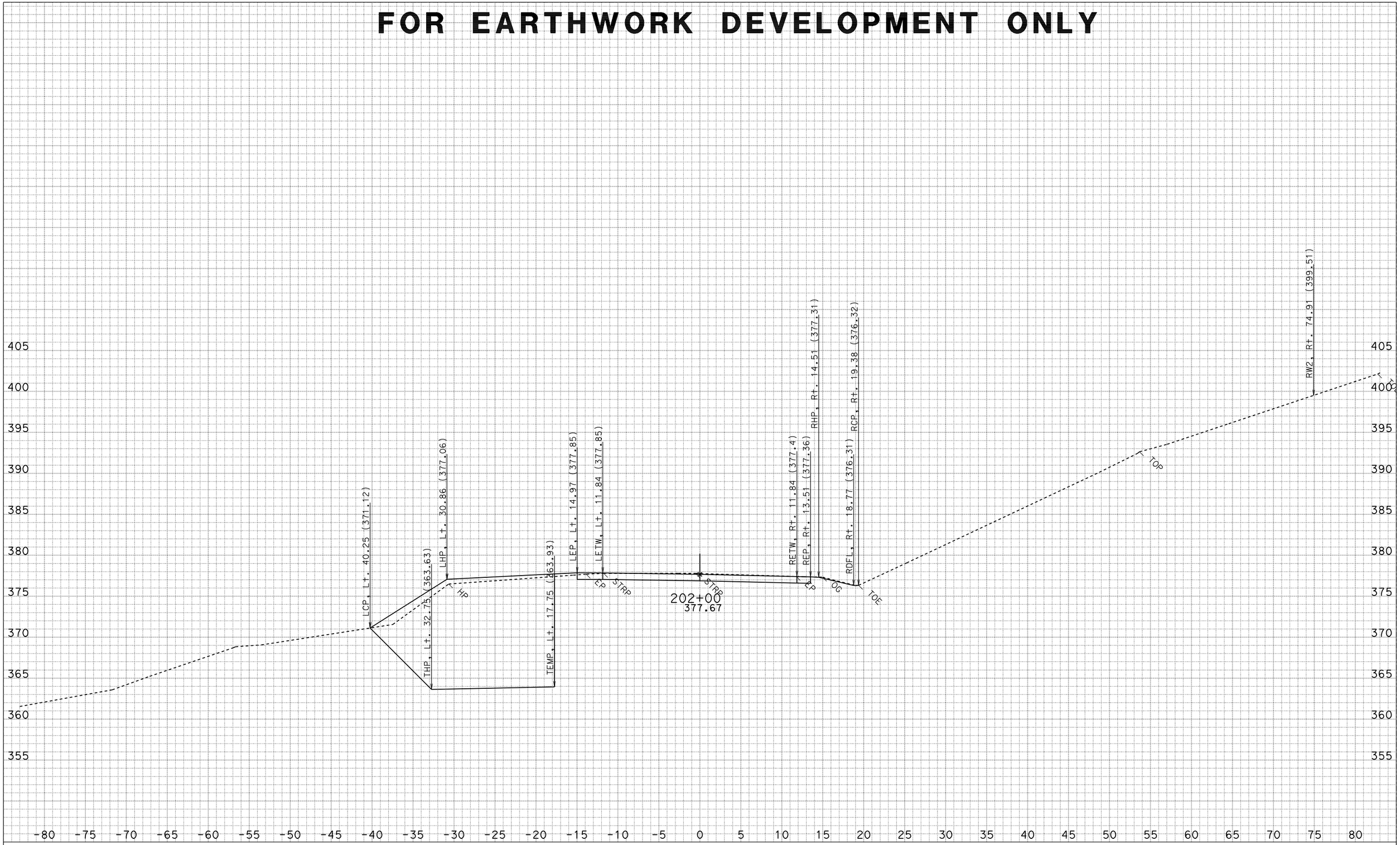

DATE: 3/17/2010
CREATED BY: North Region Design M2
PROJECT ID: Myers Wall
CONTRACT: 475011
DIST/CO/RTE/PM: 01-HUM 254-PM 5.90

ALL DIMENSIONS ARE FEET

SCALE: 1" = 5' Horiz.
1" = 5' Vert.

"C1" LINE CROSS SECTIONS

SHEET 5 OF 42

FOR EARTHWORK DEVELOPMENT ONLY

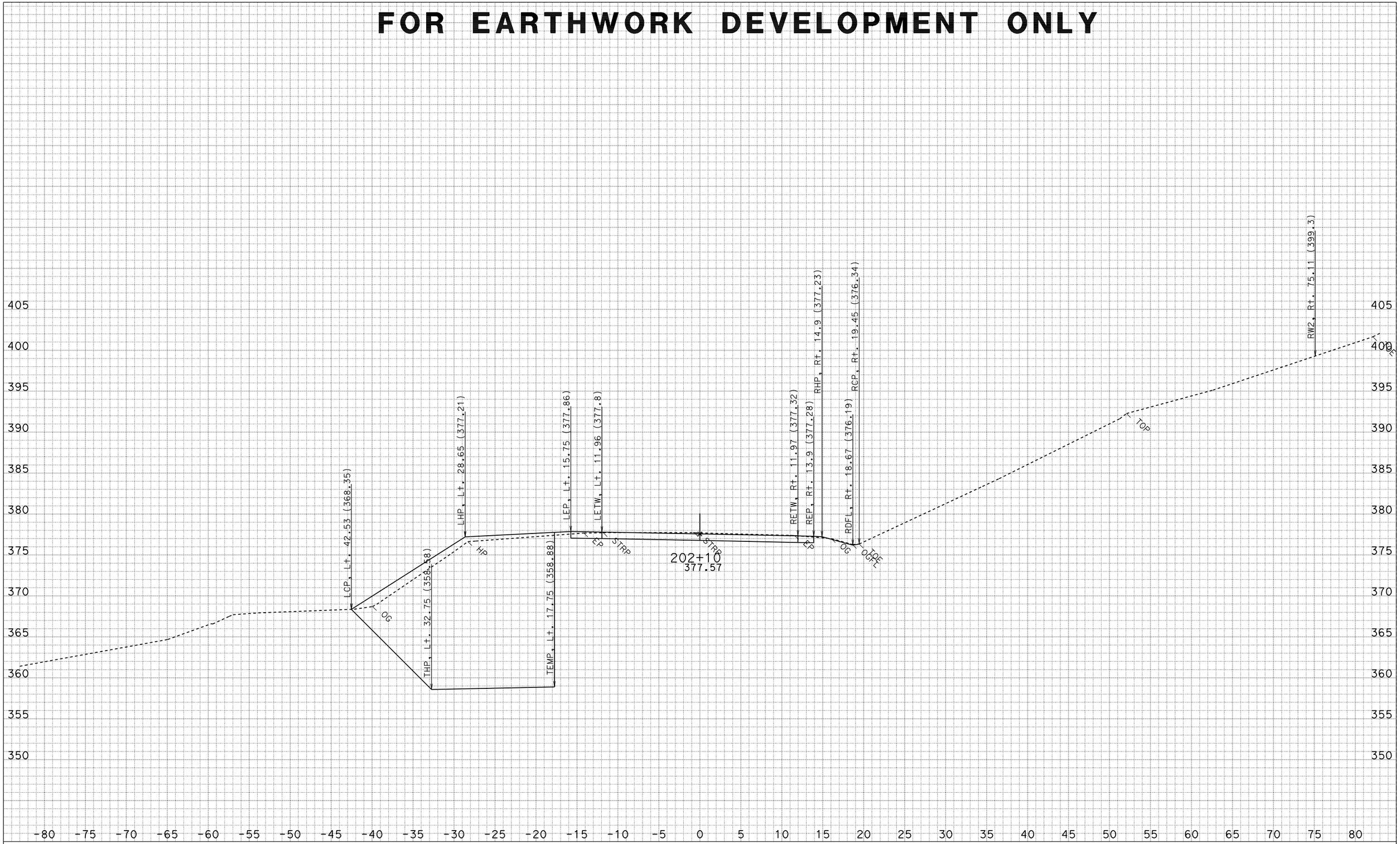

DATE: 3/17/2010
CREATED BY: North Region Design M2
PROJECT ID: Myers Wall
CONTRACT: 475011
DIST/CO/RTE/PM: 01-HUM 254-PM 5.90

ALL DIMENSIONS ARE FEET

SCALE: 1" = 5' Horiz.
1" = 5' Vert.

"C1" LINE CROSS SECTIONS

SHEET 6 OF 42

FOR EARTHWORK DEVELOPMENT ONLY

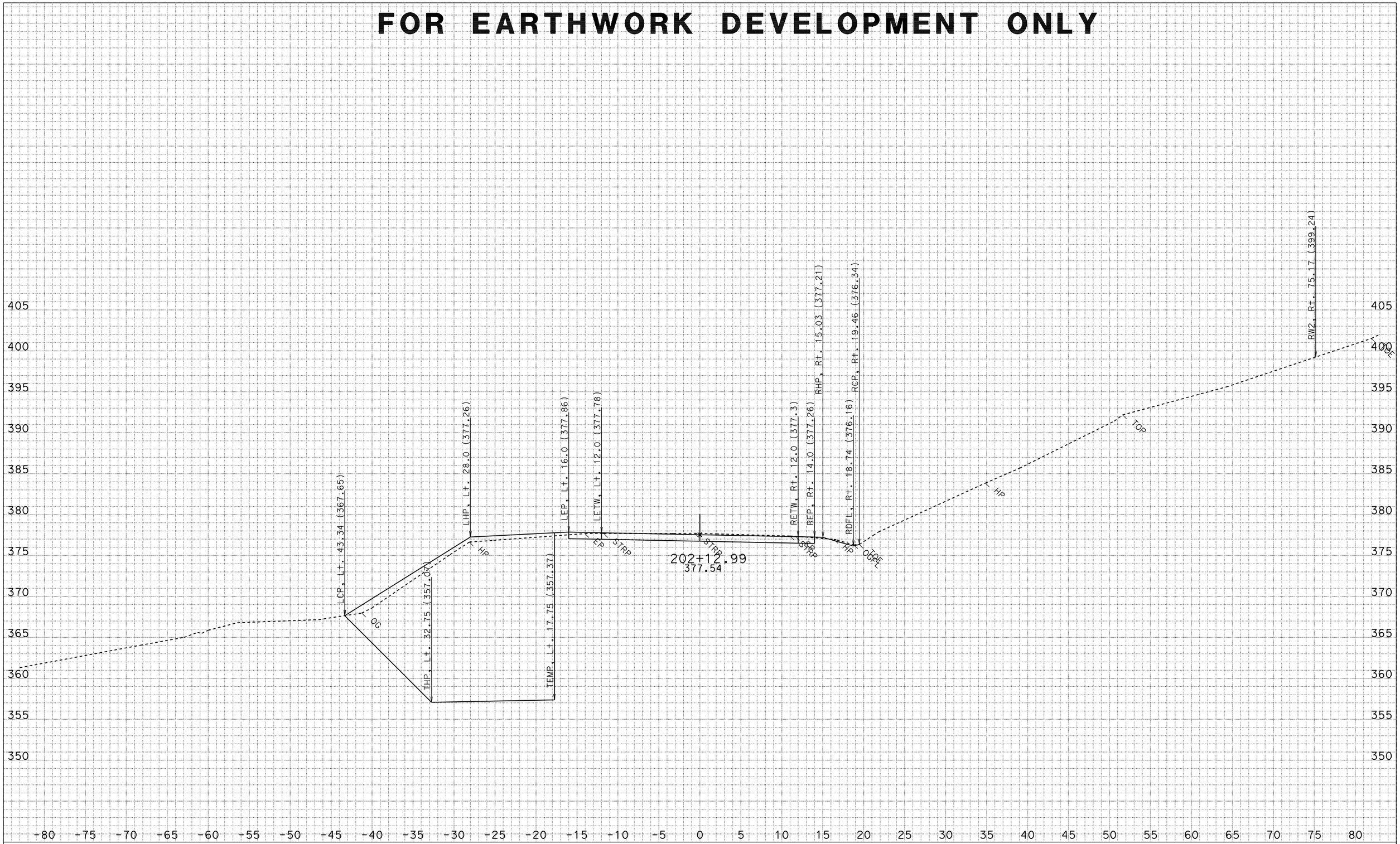

DATE: 3/17/2010
CREATED BY: North Region Design M2
PROJECT ID: Myers Wall
CONTRACT: 475011
DIST/CO/RTE/PM: 01-HUM 254-PM 5.90

ALL DIMENSIONS ARE FEET

SCALE: 1" = 5' Horiz.
1" = 5' Vert.

"C1" LINE CROSS SECTIONS

SHEET 7 OF 42

FOR EARTHWORK DEVELOPMENT ONLY

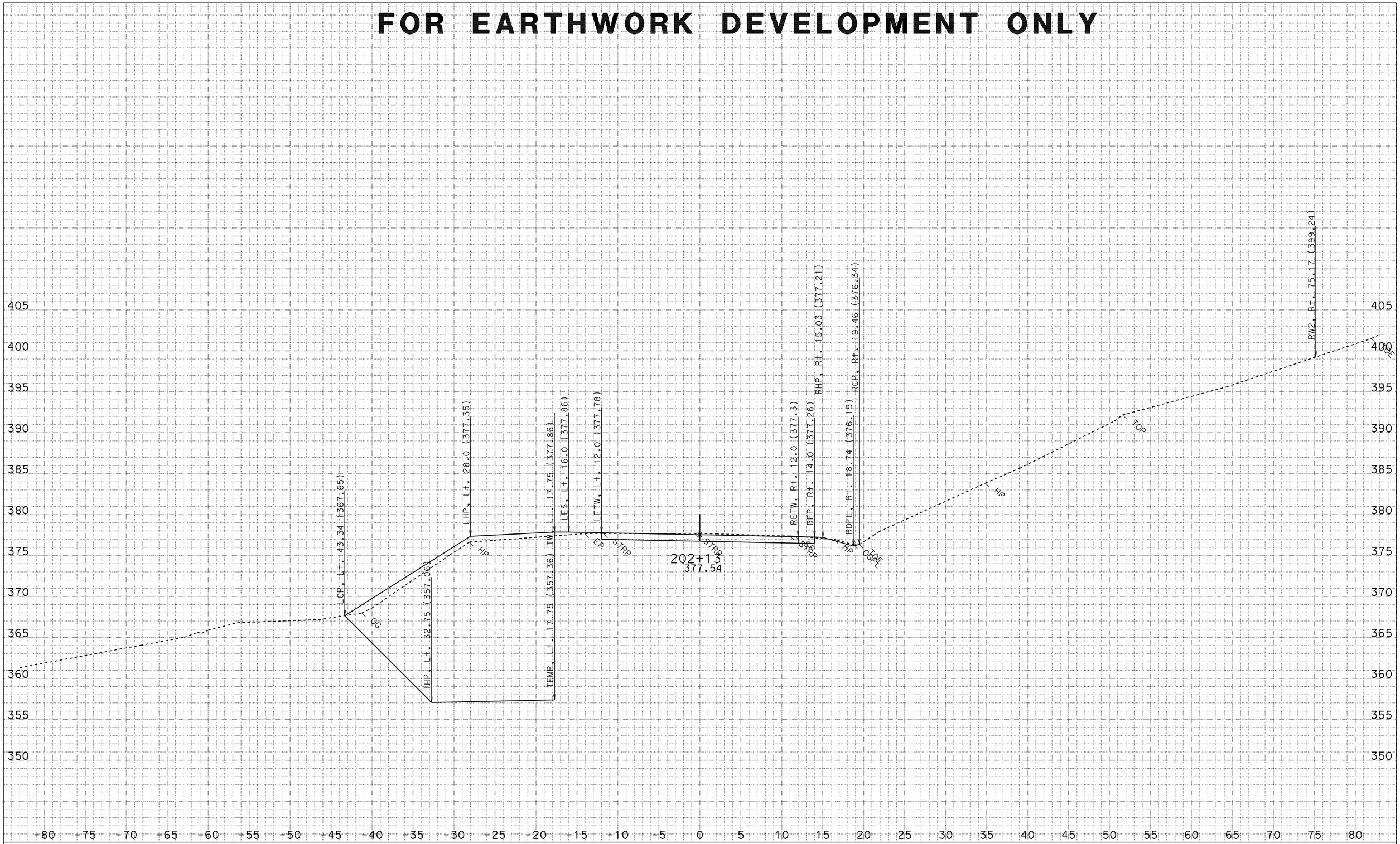

DATE: 3/17/2010
CREATED BY: North Region Design M2
PROJECT ID: Myers Wall
CONTRACT: 475011
DIST/CO/RTE/PM: 01-HUM 254-PM 5.90

ALL DIMENSIONS ARE FEET

SCALE: 1" = 5' Horiz.
1" = 5' Vert.

"C1" LINE CROSS SECTIONS

SHEET 8 OF 42

FOR EARTHWORK DEVELOPMENT ONLY

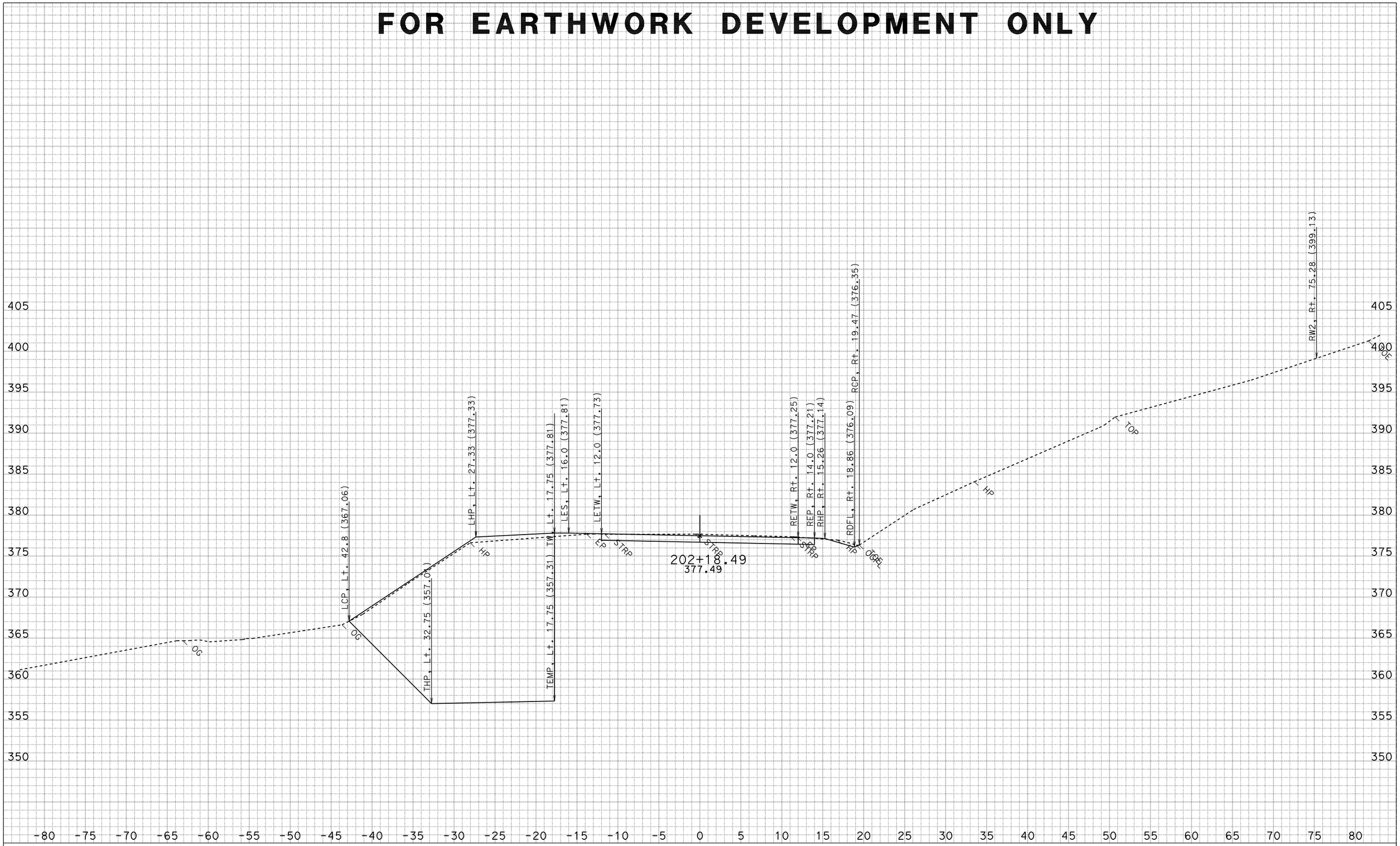

DATE: 3/17/2010
CREATED BY: North Region Design M2
PROJECT ID: Myers Wall
CONTRACT: 475011
DIST/CO/RTE/PM: 01-HUM 254-PM 5.90

ALL DIMENSIONS ARE FEET

SCALE: 1" = 5' Horiz.
1" = 5' Vert.

"C1" LINE CROSS SECTIONS

SHEET 9 OF 42

FOR EARTHWORK DEVELOPMENT ONLY

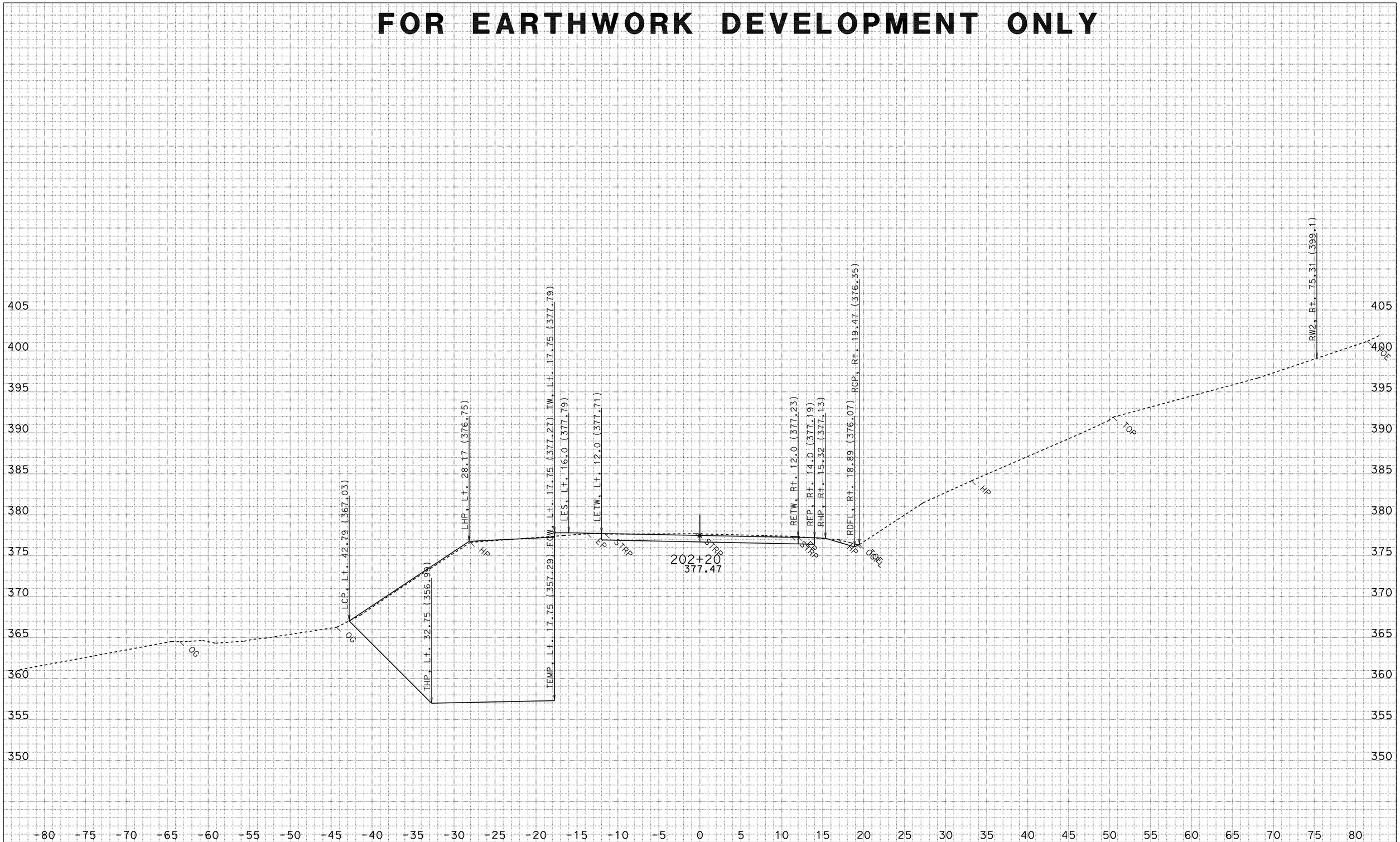

DATE: 3/17/2010
CREATED BY: North Region Design M2
PROJECT ID: Myers Wall
CONTRACT: 475011
DIST/CO/RTE/PM: 01-HUM 254-PM 5.90

ALL DIMENSIONS ARE FEET

SCALE: 1" = 5' Horiz.
1" = 5' Vert.

"C1" LINE CROSS SECTIONS

SHEET 10 OF 42

FOR EARTHWORK DEVELOPMENT ONLY

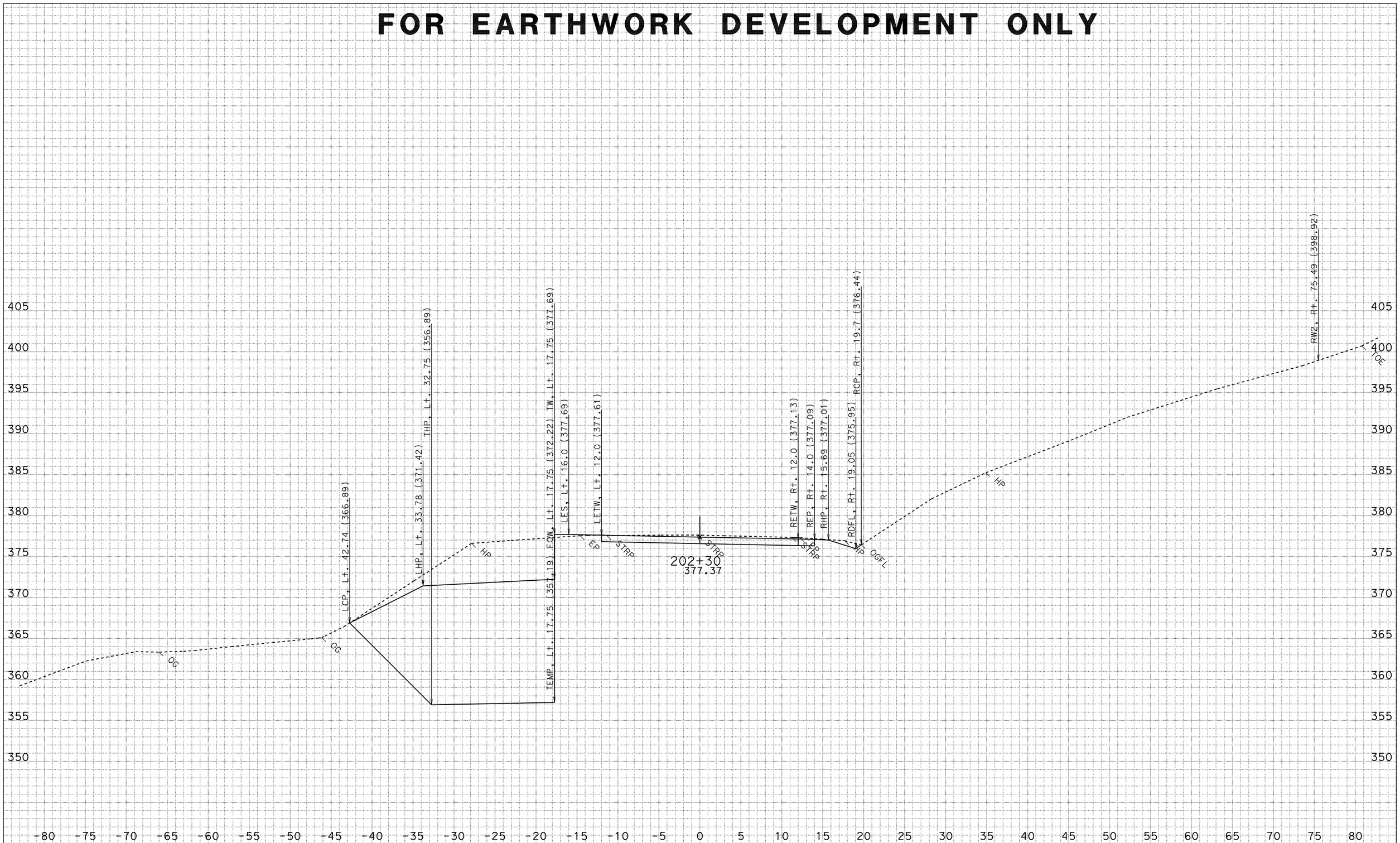

DATE: 3/17/2010
CREATED BY: North Region Design M2
PROJECT ID: Myers Wall
CONTRACT: 475011
DIST/CO/RTE/PM: 01-HUM 254-PM 5.90

ALL DIMENSIONS ARE FEET

SCALE: 1" = 5' Horiz.
1" = 5' Vert.

"C1" LINE CROSS SECTIONS

SHEET 11 OF 42

FOR EARTHWORK DEVELOPMENT ONLY

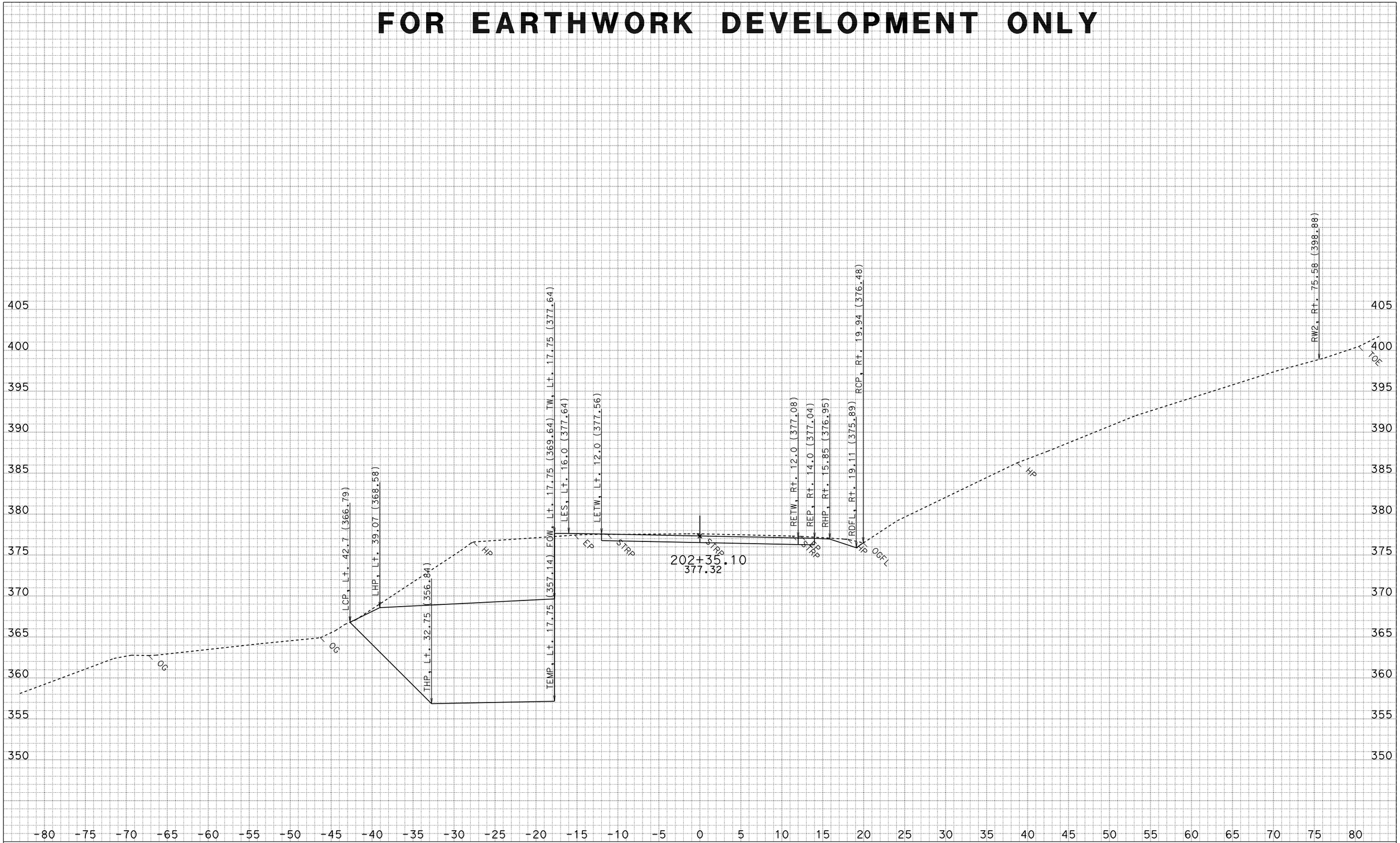

DATE: 3/17/2010
CREATED BY: North Region Design M2
PROJECT ID: Myers Wall
CONTRACT: 475011
DIST/CO/RTE/PM: 01-HUM 254-PM 5.90

ALL DIMENSIONS ARE FEET

SCALE: 1" = 5' Horiz.
1" = 5' Vert.

"C1" LINE CROSS SECTIONS

SHEET 12 OF 42

FOR EARTHWORK DEVELOPMENT ONLY

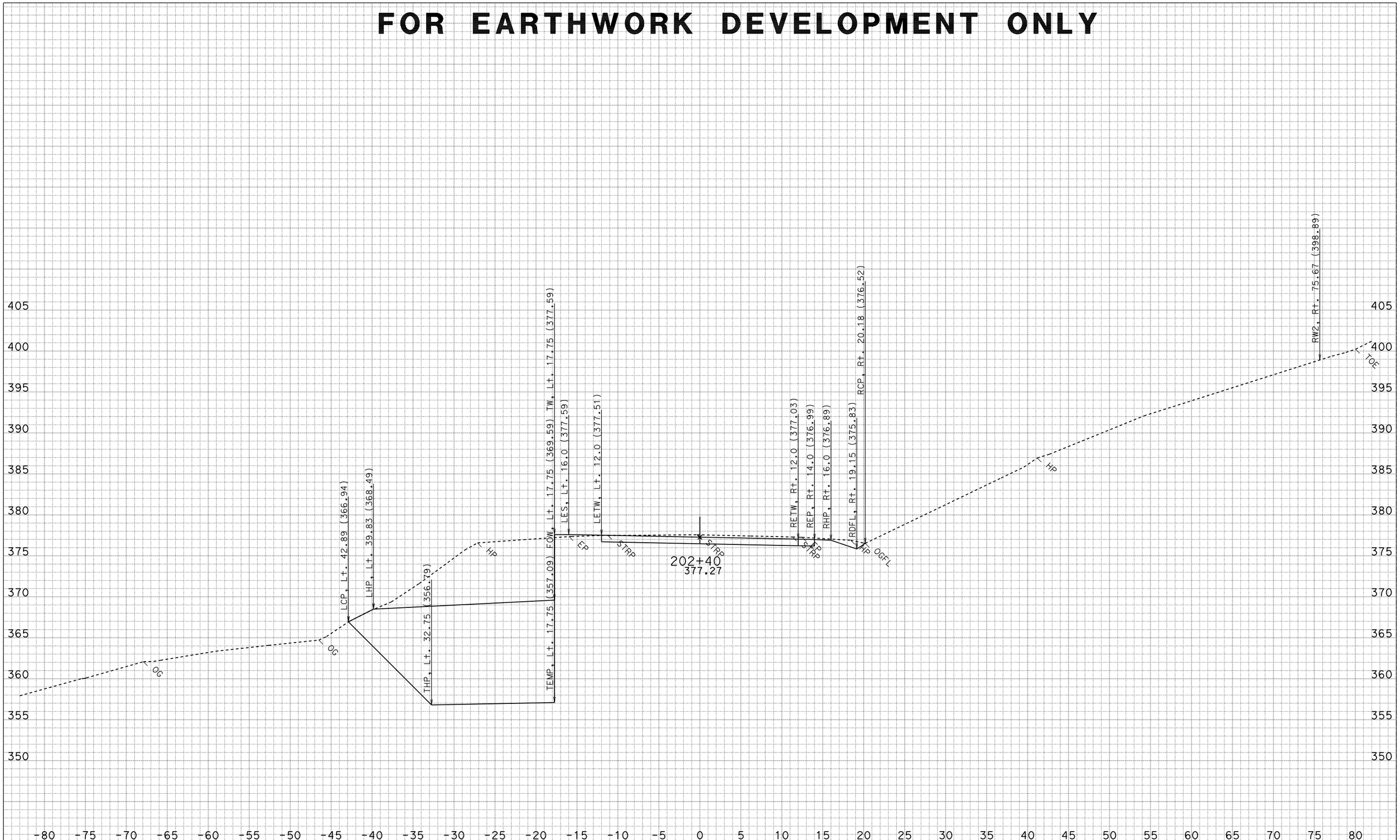

DATE: 3/17/2010
CREATED BY: North Region Design M2
PROJECT ID: Myers Wall
CONTRACT: 475011
DIST/CO/RTE/PM: 01-HUM 254-PM 5.90

ALL DIMENSIONS ARE FEET

SCALE: 1" = 5' Horiz.
1" = 5' Vert.

"C1" LINE CROSS SECTIONS

SHEET 13 OF 42

FOR EARTHWORK DEVELOPMENT ONLY

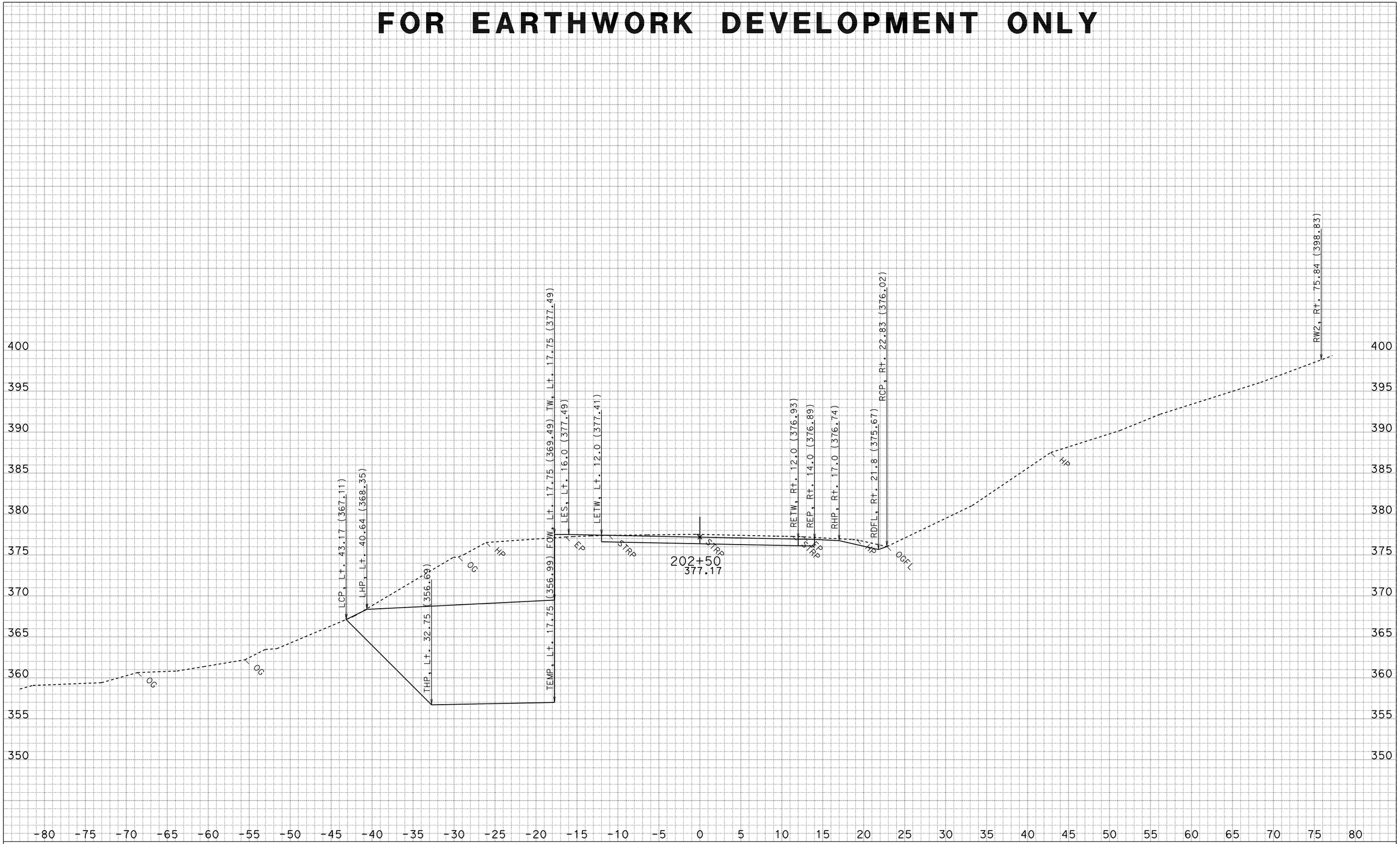

DATE: 3/17/2010
CREATED BY: North Region Design M2
PROJECT ID: Myers Wall
CONTRACT: 475011
DIST/CO/RTE/PM: 01-HUM 254-PM 5.90

ALL DIMENSIONS ARE FEET

SCALE: 1" = 5' Horiz.
1" = 5' Vert.

"C1" LINE CROSS SECTIONS

SHEET 14 OF 42

FOR EARTHWORK DEVELOPMENT ONLY

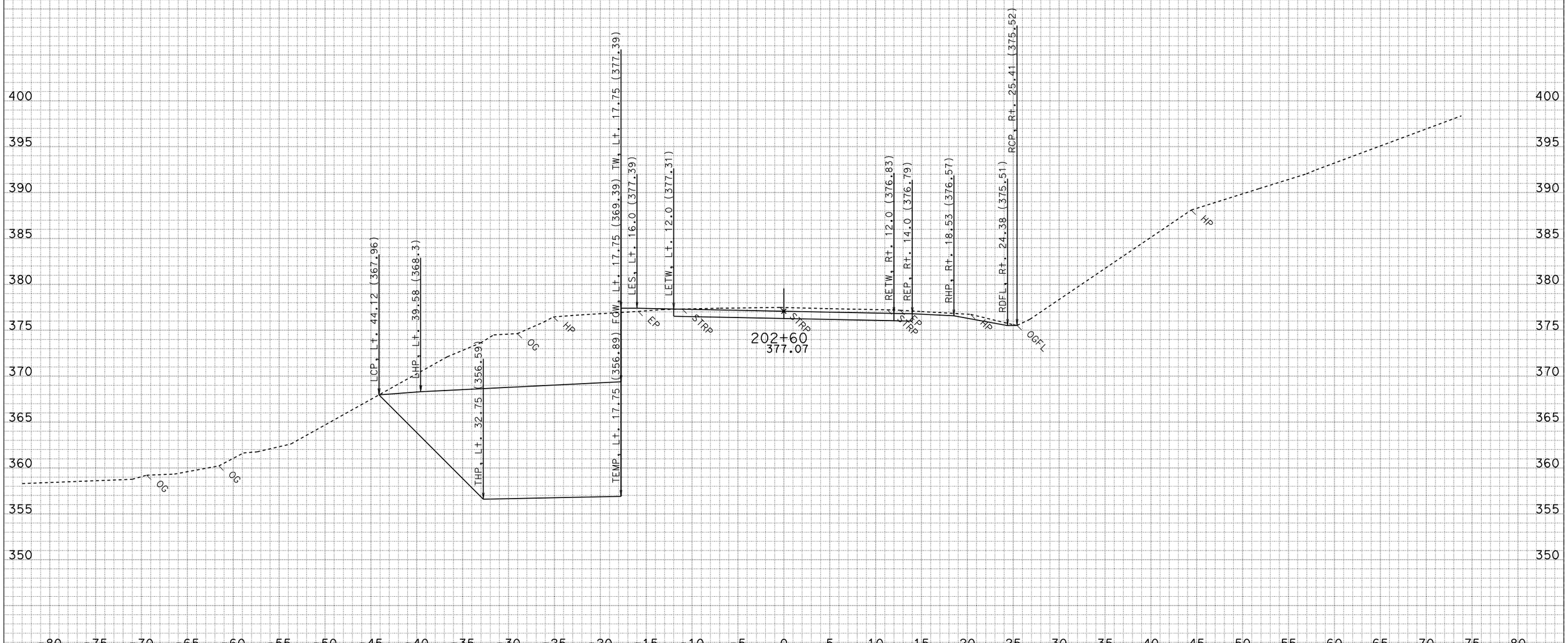

DATE: 3/17/2010
CREATED BY: North Region Design M2
PROJECT ID: Myers Wall
CONTRACT: 475011
DIST/CO/RTE/PM: 01-HUM 254-PM 5.90

ALL DIMENSIONS ARE FEET

SCALE: 1" = 5' Horiz.
1" = 5' Vert.

"C1" LINE CROSS SECTIONS

SHEET 15 OF 42

FOR EARTHWORK DEVELOPMENT ONLY

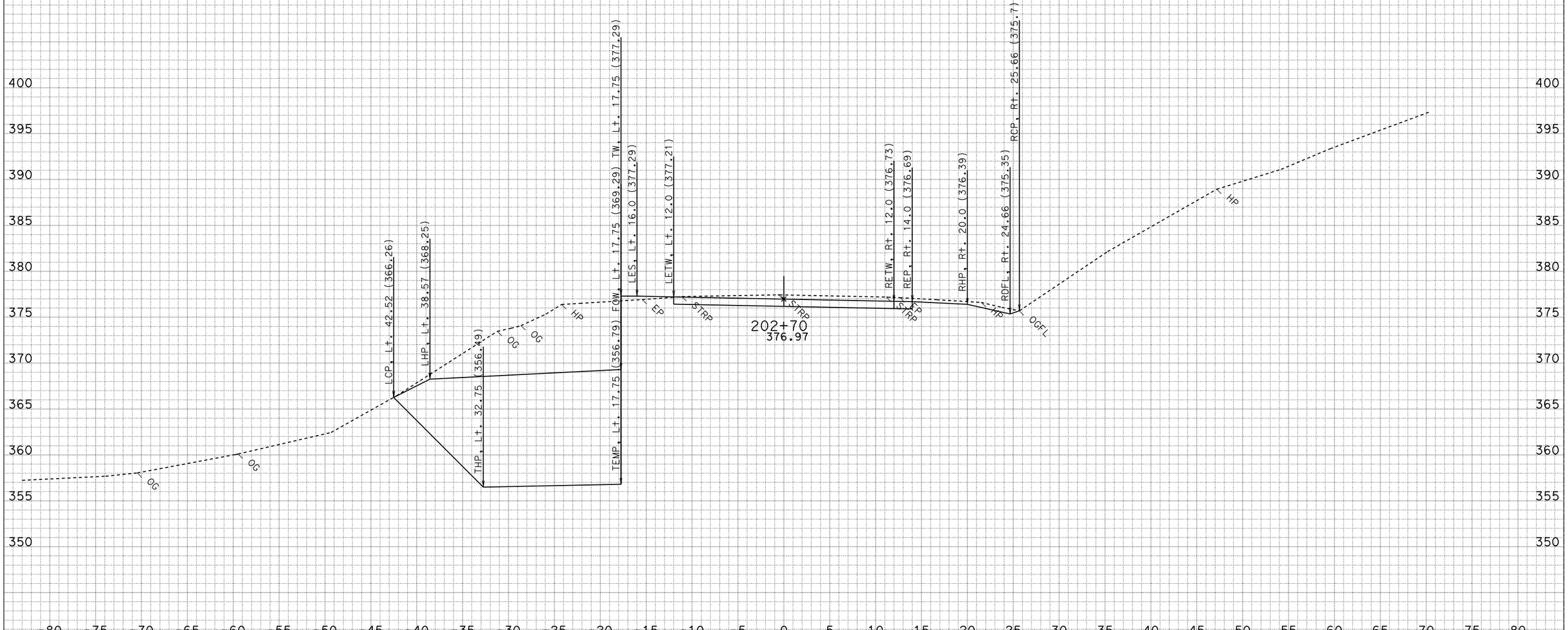

DATE: 3/17/2010
CREATED BY: North Region Design M2
PROJECT ID: Myers Wall
CONTRACT: 475011
DIST/CO/RTE/PM: 01-HUM 254-PM 5.90

ALL DIMENSIONS ARE FEET

SCALE: 1" = 5' Horiz.
1" = 5' Vert.

"C1" LINE CROSS SECTIONS

SHEET 16 OF 42

FOR EARTHWORK DEVELOPMENT ONLY

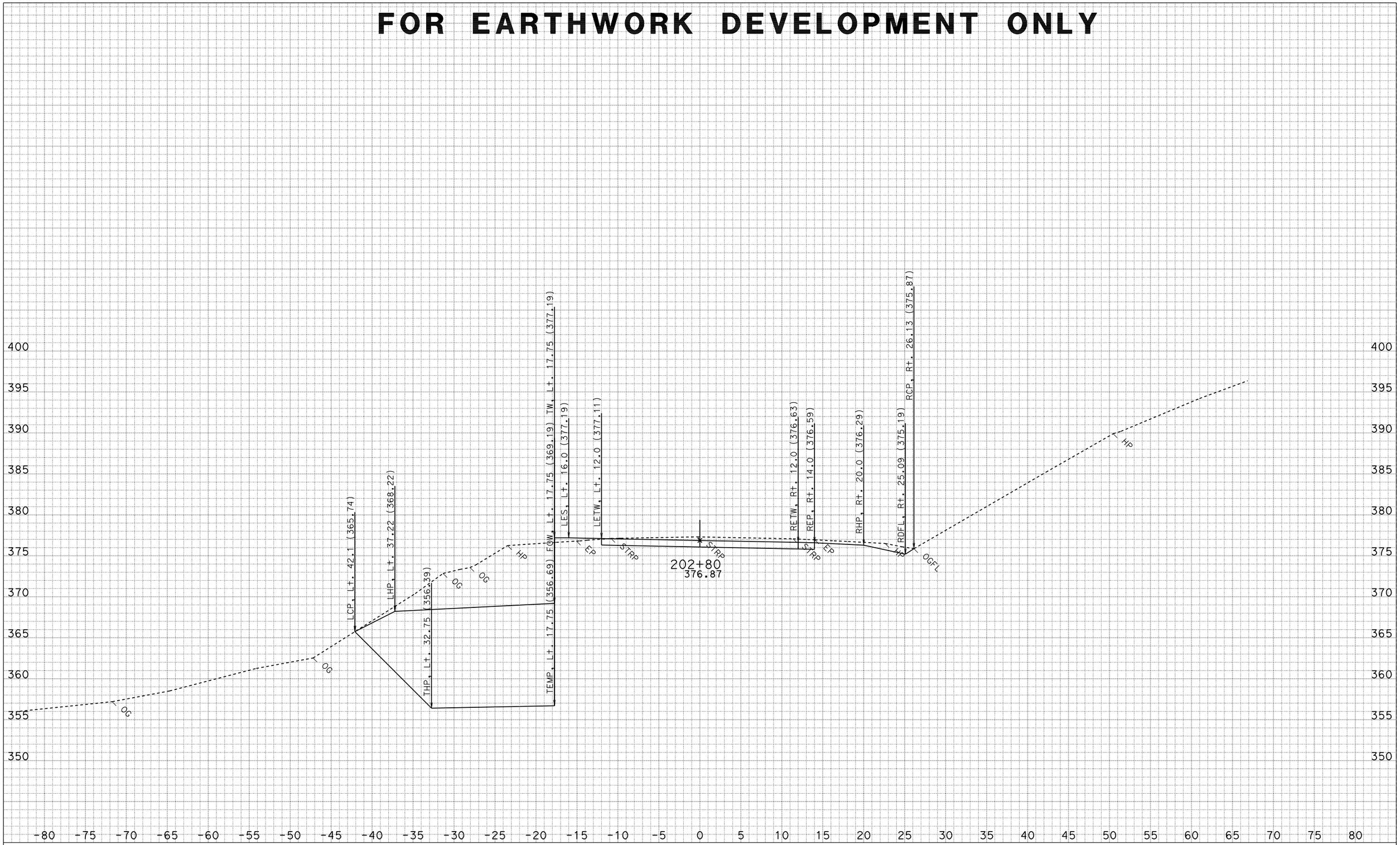

DATE: 3/17/2010
CREATED BY: North Region Design M2
PROJECT ID: Myers Wall
CONTRACT: 475011
DIST/CO/RTE/PM: 01-HUM 254-PM 5.90

ALL DIMENSIONS ARE FEET

SCALE: 1" = 5' Horiz.
1" = 5' Vert.

"C1" LINE CROSS SECTIONS

SHEET 17 OF 42

FOR EARTHWORK DEVELOPMENT ONLY

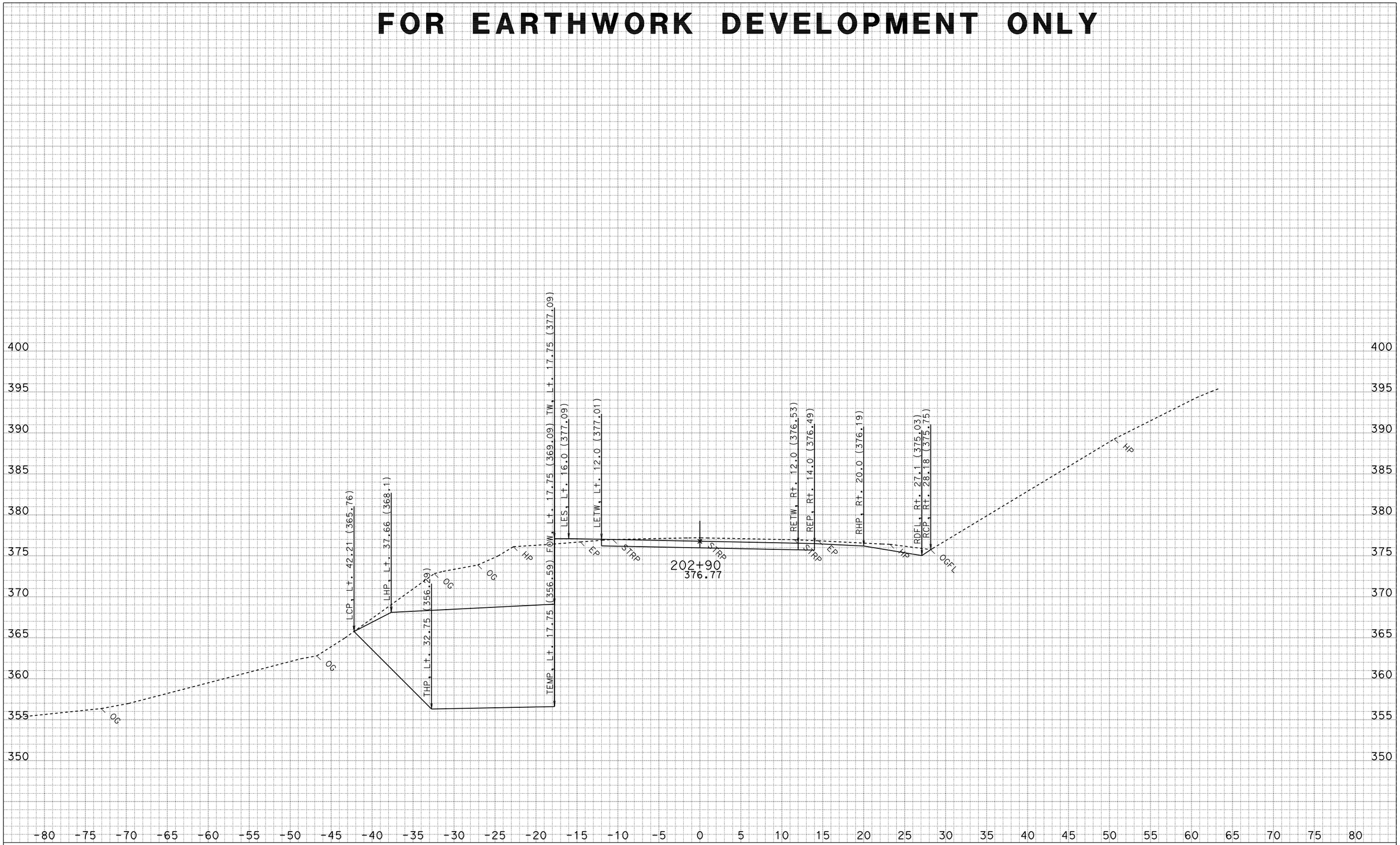

DATE: 3/17/2010
CREATED BY: North Region Design M2
PROJECT ID: Myers Wall
CONTRACT: 475011
DIST/CO/RTE/PM: 01-HUM 254-PM 5.90

ALL DIMENSIONS ARE FEET

SCALE: 1" = 5' Horiz.
1" = 5' Vert.

"C1" LINE CROSS SECTIONS

SHEET 18 OF 42

FOR EARTHWORK DEVELOPMENT ONLY

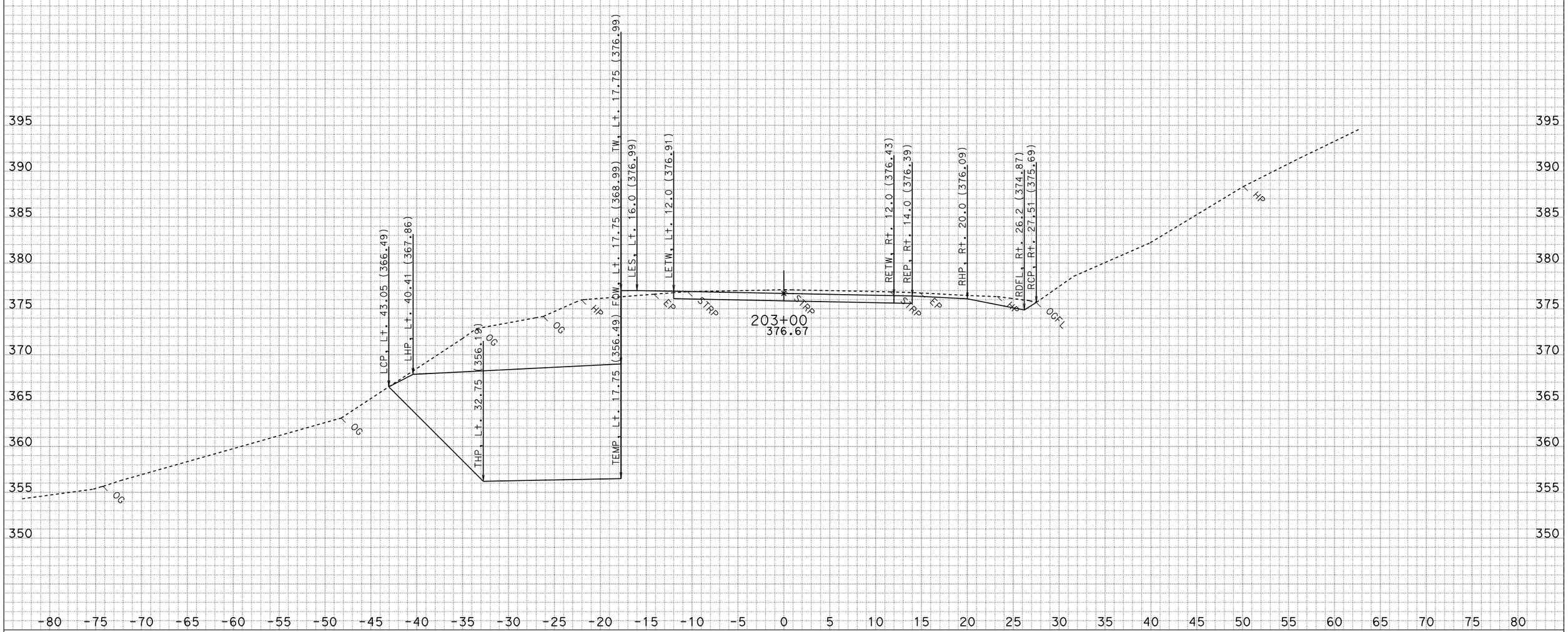

DATE: 3/17/2010
CREATED BY: North Region Design M2
PROJECT ID: Myers Wall
CONTRACT: 475011
DIST/CO/RTE/PM: 01-HUM 254-PM 5.90

ALL DIMENSIONS ARE FEET

SCALE: 1" = 5' Horiz.
1" = 5' Vert.

"C1" LINE CROSS SECTIONS

SHEET 19 OF 42

FOR EARTHWORK DEVELOPMENT ONLY

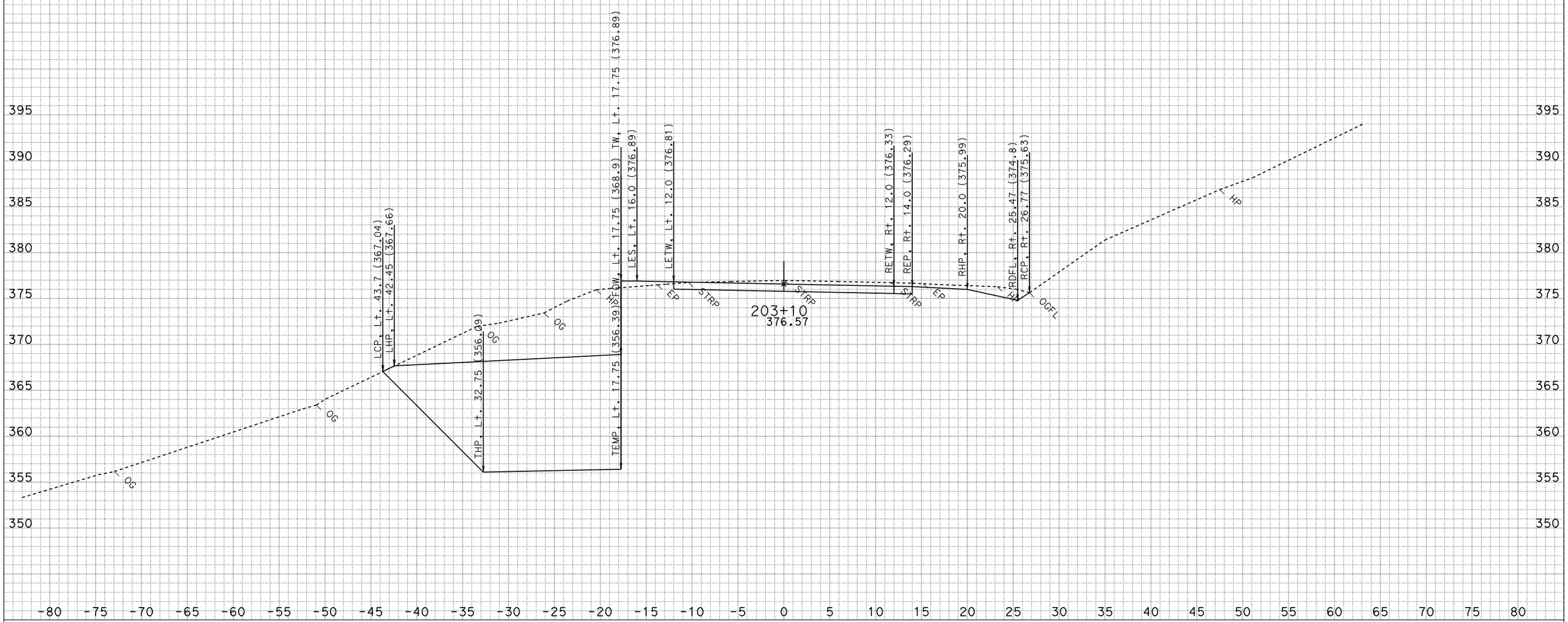

DATE: 3/17/2010
CREATED BY: North Region Design M2
PROJECT ID: Myers Wall
CONTRACT: 475011
DIST/CO/RTE/PM: 01-HUM 254-PM 5.90

ALL DIMENSIONS ARE FEET

SCALE: 1" = 5' Horiz.
1" = 5' Vert.

"C1" LINE CROSS SECTIONS

SHEET 20 OF 42

FOR EARTHWORK DEVELOPMENT ONLY

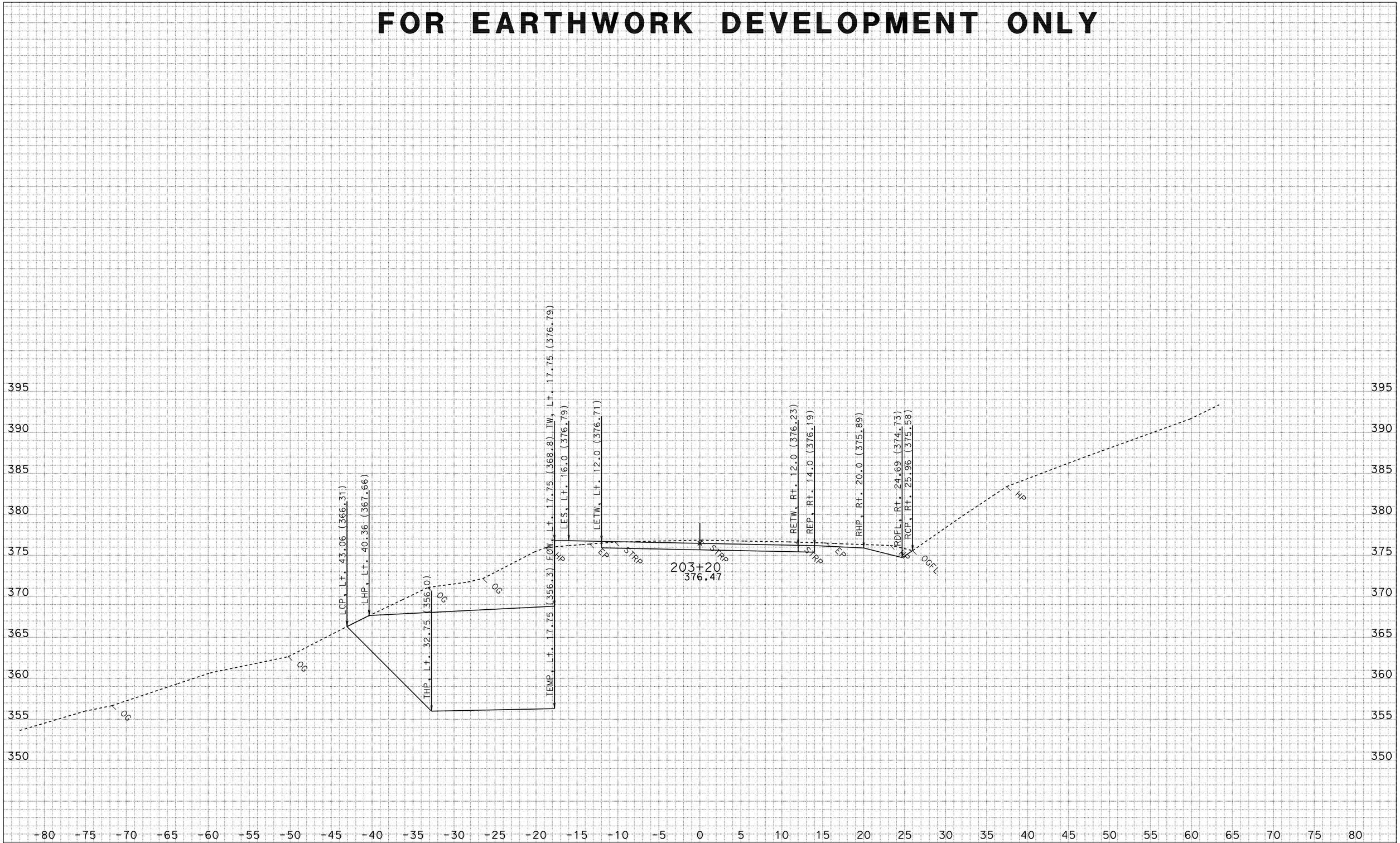

DATE: 3/17/2010
CREATED BY: North Region Design M2
PROJECT ID: Myers Wall
CONTRACT: 475011
DIST/CO/RTE/PM: 01-HUM 254-PM 5.90

ALL DIMENSIONS ARE FEET

SCALE: 1" = 5' Horiz.
1" = 5' Vert.

"C1" LINE CROSS SECTIONS

SHEET 21 OF 42

FOR EARTHWORK DEVELOPMENT ONLY

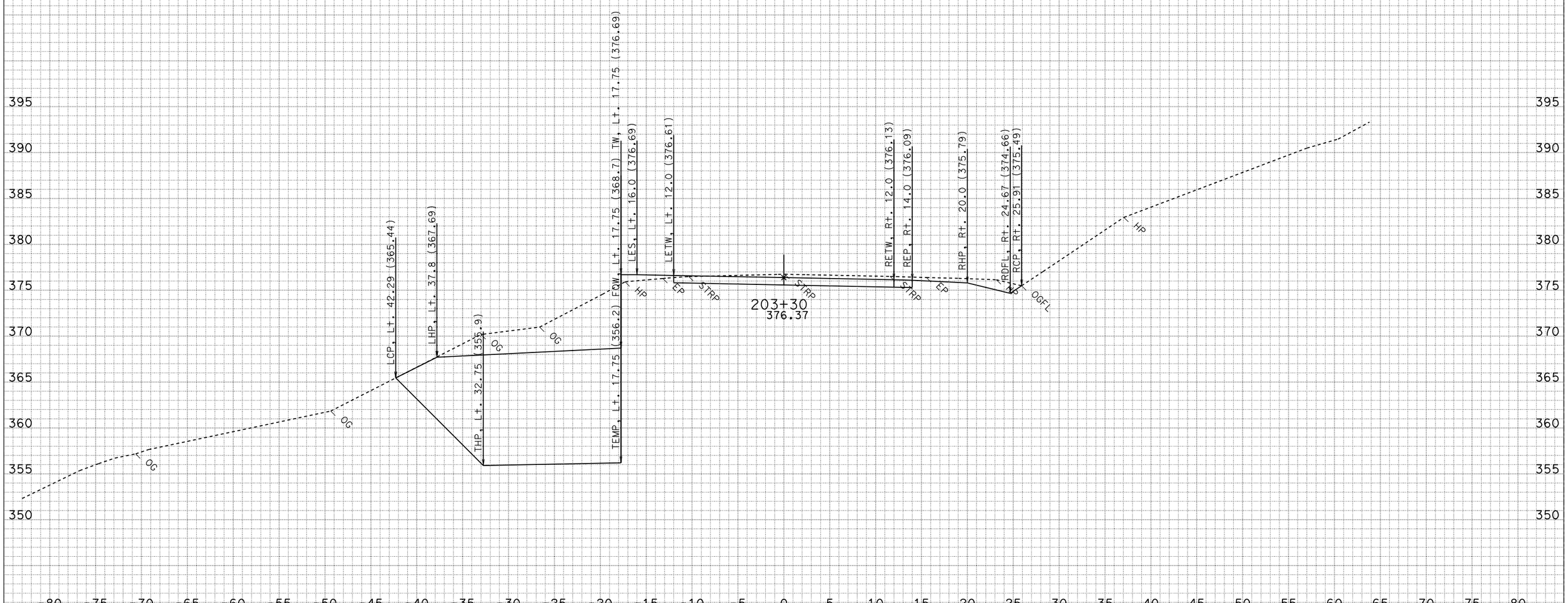

DATE: 3/17/2010
CREATED BY: North Region Design M2
PROJECT ID: Myers Wall
CONTRACT: 475011
DIST/CO/RTE/PM: 01-HUM 254-PM 5.90

ALL DIMENSIONS ARE FEET

SCALE: 1" = 5' Horiz.
1" = 5' Vert.

"C1" LINE CROSS SECTIONS

SHEET 22 OF 42

FOR EARTHWORK DEVELOPMENT ONLY

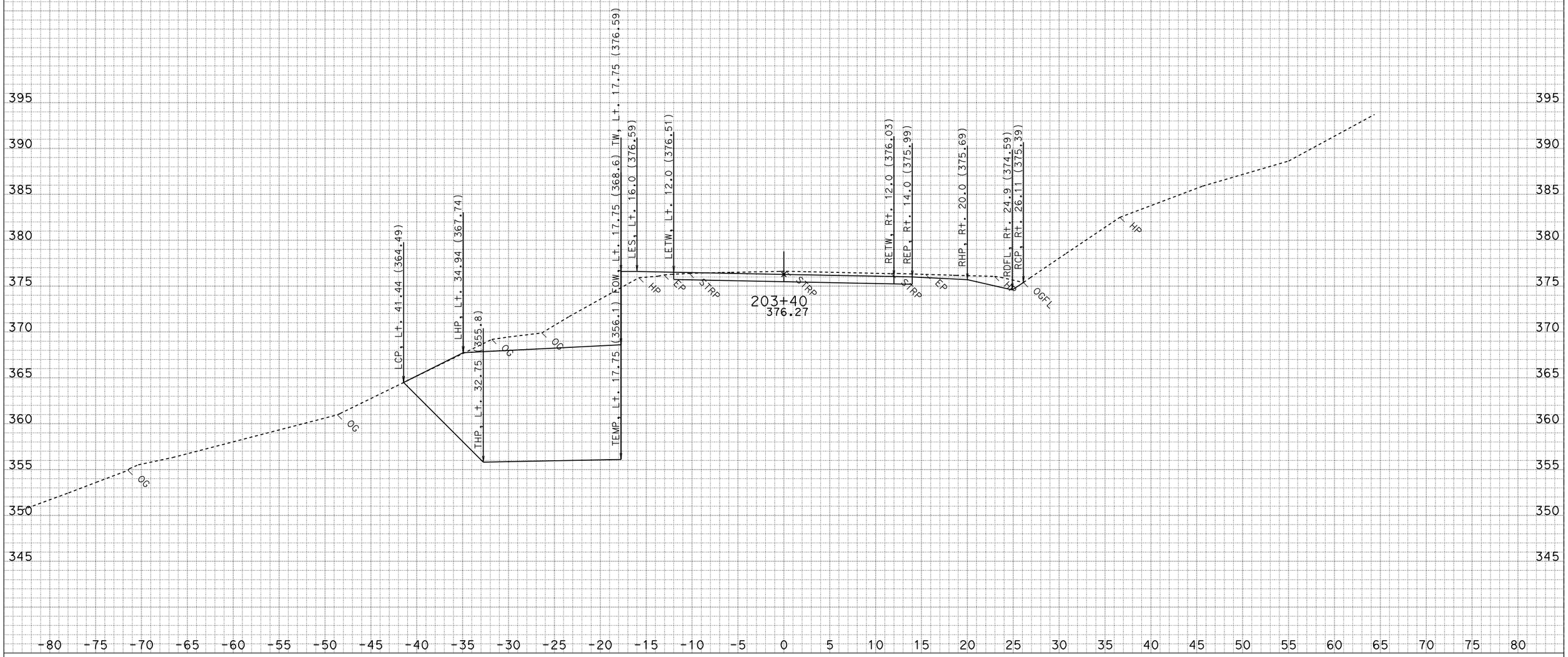

DATE: 3/17/2010
CREATED BY: North Region Design M2
PROJECT ID: Myers Wall
CONTRACT: 475011
DIST/CO/RTE/PM: 01-HUM 254-PM 5.90

ALL DIMENSIONS ARE FEET

SCALE: 1" = 5' Horiz.
1" = 5' Vert.

"C1" LINE CROSS SECTIONS

FOR EARTHWORK DEVELOPMENT ONLY

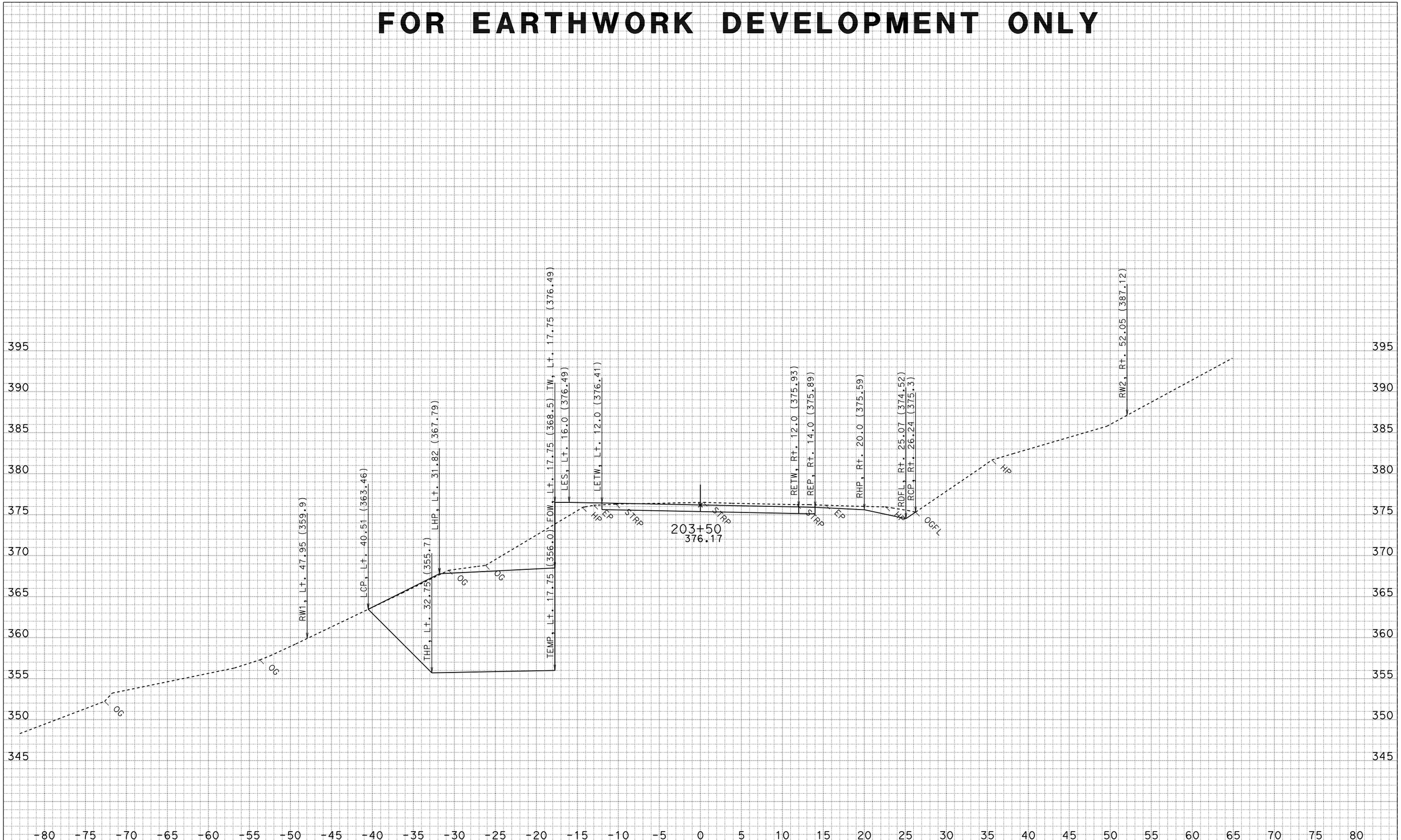

DATE: 3/17/2010
CREATED BY: North Region Design M2
PROJECT ID: Myers Wall
CONTRACT: 475011
DIST/CO/RTE/PM: 01-HUM 254-PM 5.90

ALL DIMENSIONS ARE FEET

SCALE: 1" = 5' Horiz.
1" = 5' Vert.

"C1" LINE CROSS SECTIONS

SHEET 24 OF 42

FOR EARTHWORK DEVELOPMENT ONLY

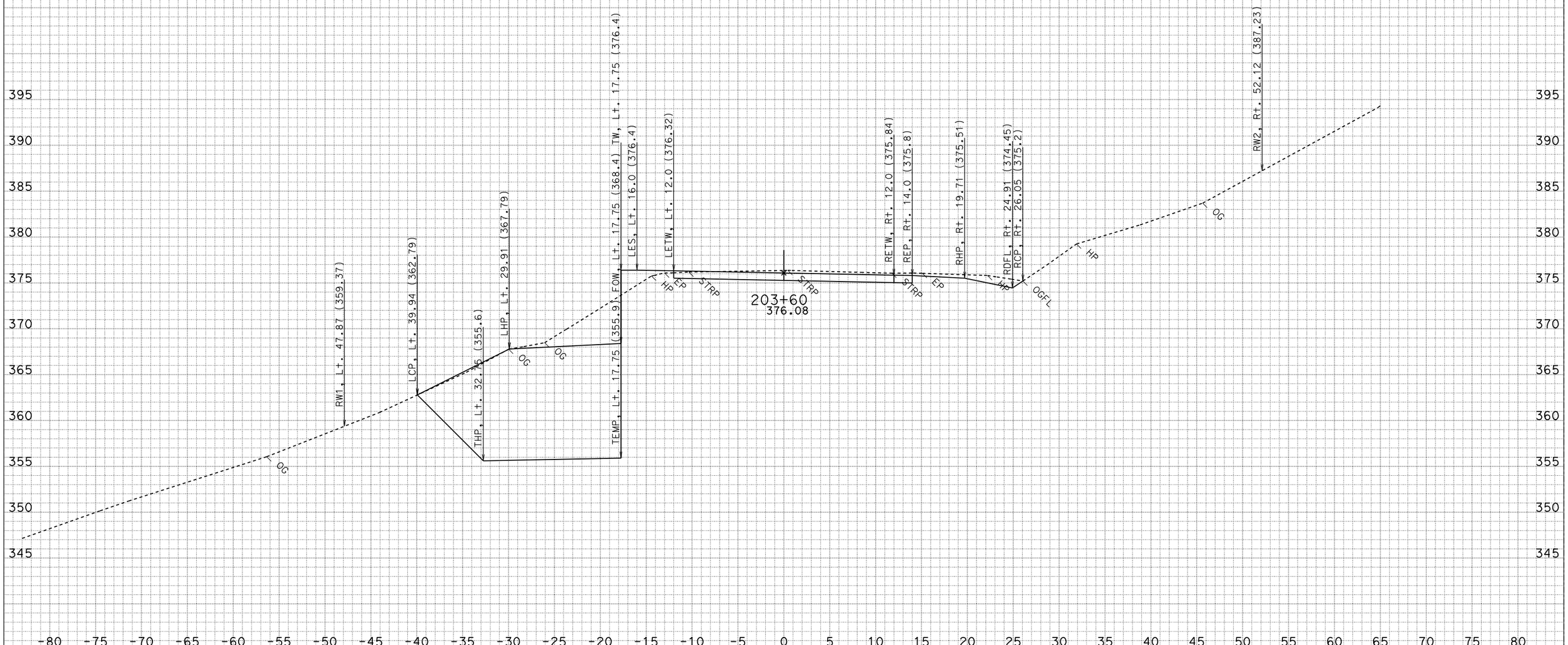

DATE: 3/17/2010
CREATED BY: North Region Design M2
PROJECT ID: Myers Wall
CONTRACT: 475011
DIST/CO/RTE/PM: 01-HUM 254-PM 5.90

ALL DIMENSIONS ARE FEET

SCALE: 1" = 5' Horiz.
1" = 5' Vert.

"C1" LINE CROSS SECTIONS

SHEET 25 OF 42

FOR EARTHWORK DEVELOPMENT ONLY

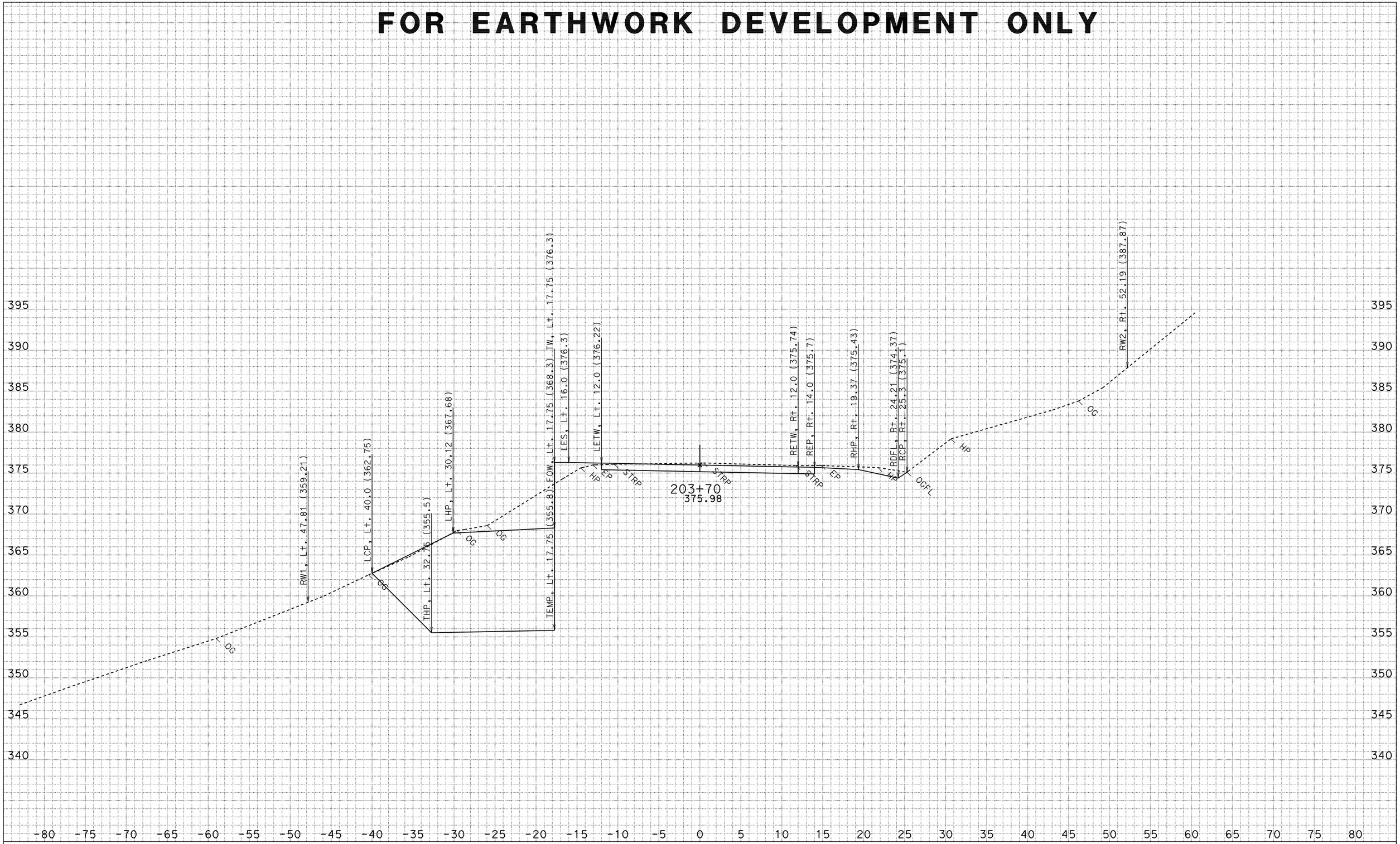

DATE: 3/17/2010
CREATED BY: North Region Design M2
PROJECT ID: Myers Wall
CONTRACT: 475011
DIST/CO/RTE/PM: 01-HUM 254-PM 5.90

ALL DIMENSIONS ARE FEET

SCALE: 1" = 5' Horiz.
1" = 5' Vert.

"C1" LINE CROSS SECTIONS

SHEET 26 OF 42

FOR EARTHWORK DEVELOPMENT ONLY

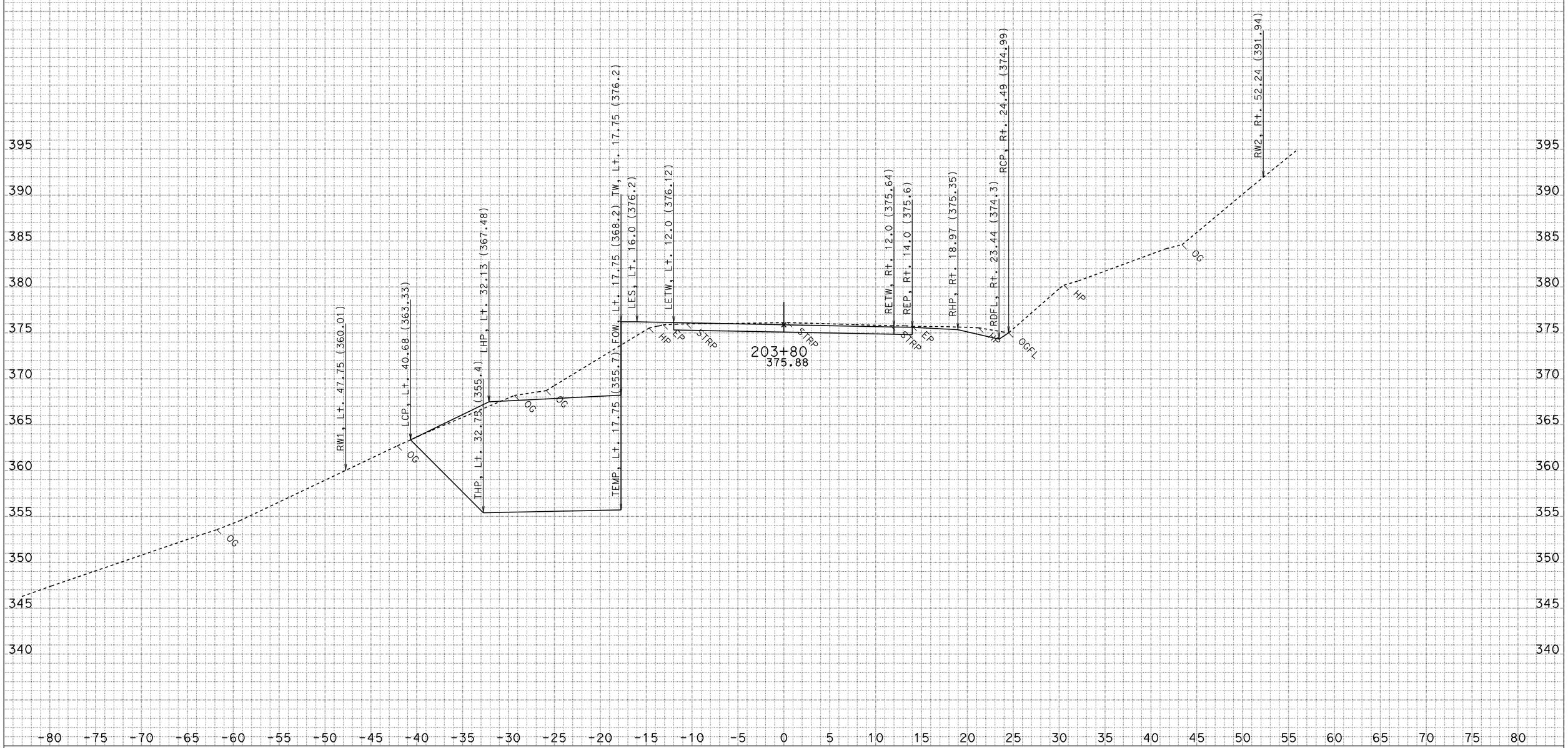

DATE: 3/17/2010
CREATED BY: North Region Design M2
PROJECT ID: Myers Wall
CONTRACT: 475011
DIST/CO/RTE/PM: 01-HUM 254-PM 5.90

ALL DIMENSIONS ARE FEET

SCALE: 1" = 5' Horiz.
1" = 5' Vert.

"C1" LINE CROSS SECTIONS

SHEET 27 OF 42

FOR EARTHWORK DEVELOPMENT ONLY

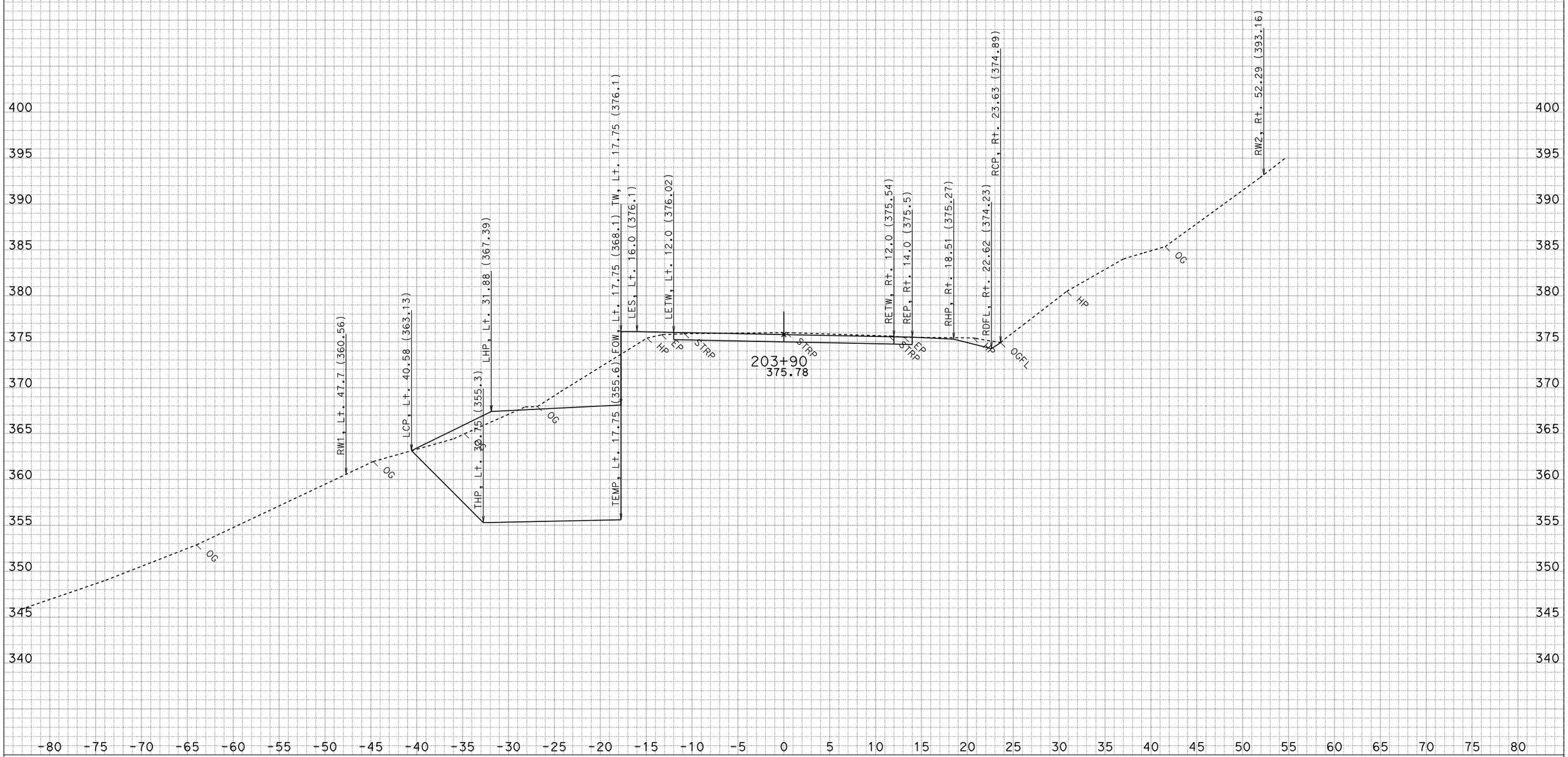

DATE: 3/17/2010
CREATED BY: North Region Design M2
PROJECT ID: Myers Wall
CONTRACT: 475011
DIST/CO/RTE/PM: 01-HUM 254-PM 5.90

ALL DIMENSIONS ARE FEET

SCALE: 1" = 5' Horiz.
1" = 5' Vert.

"C1" LINE CROSS SECTIONS

SHEET 28 OF 42

FOR EARTHWORK DEVELOPMENT ONLY

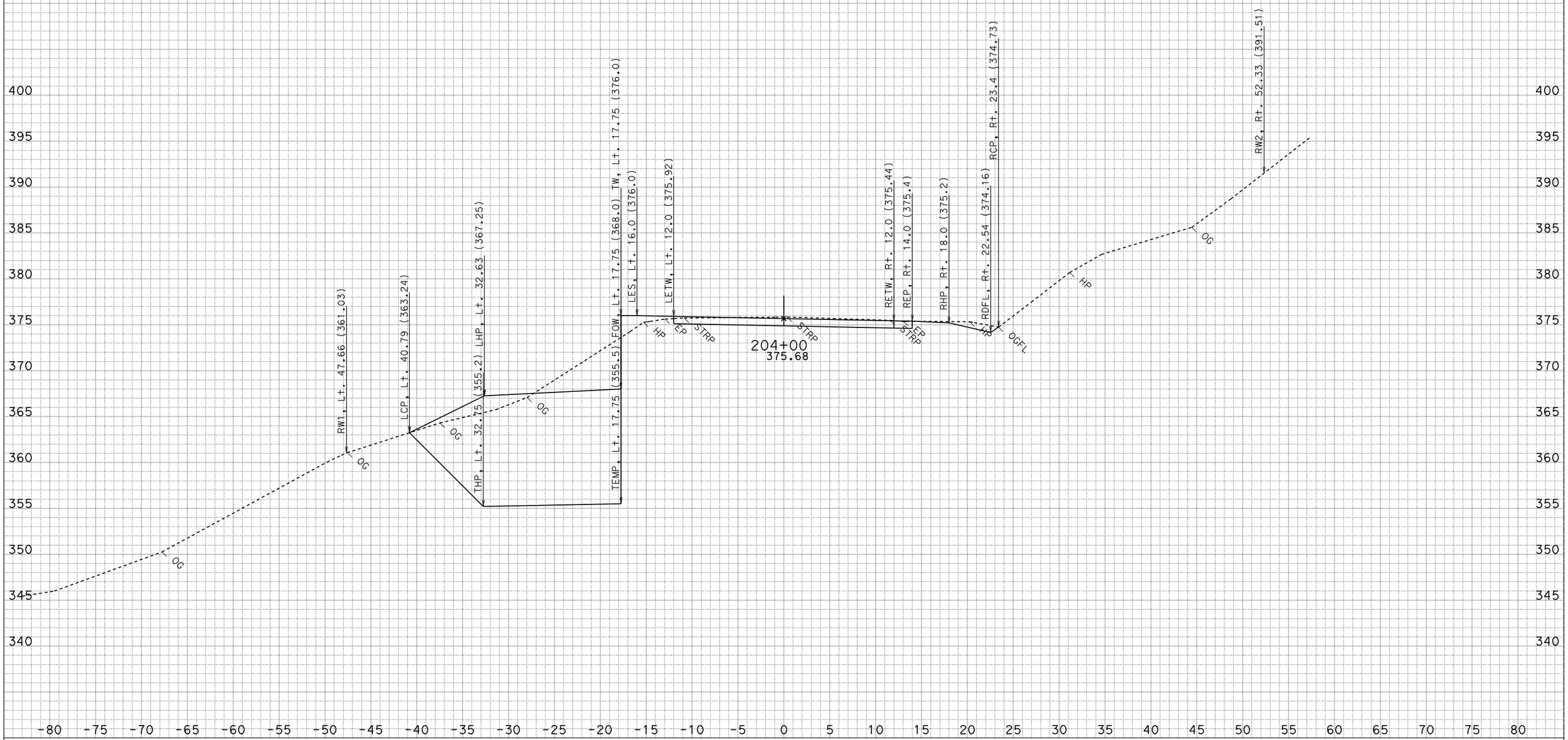

DATE: 3/17/2010
CREATED BY: North Region Design M2
PROJECT ID: Myers Wall
CONTRACT: 475011
DIST/CO/RTE/PM: 01-HUM 254-PM 5.90

ALL DIMENSIONS ARE FEET

SCALE: 1" = 5' Horiz.
1" = 5' Vert.

"C1" LINE CROSS SECTIONS

SHEET 29 OF 42

FOR EARTHWORK DEVELOPMENT ONLY

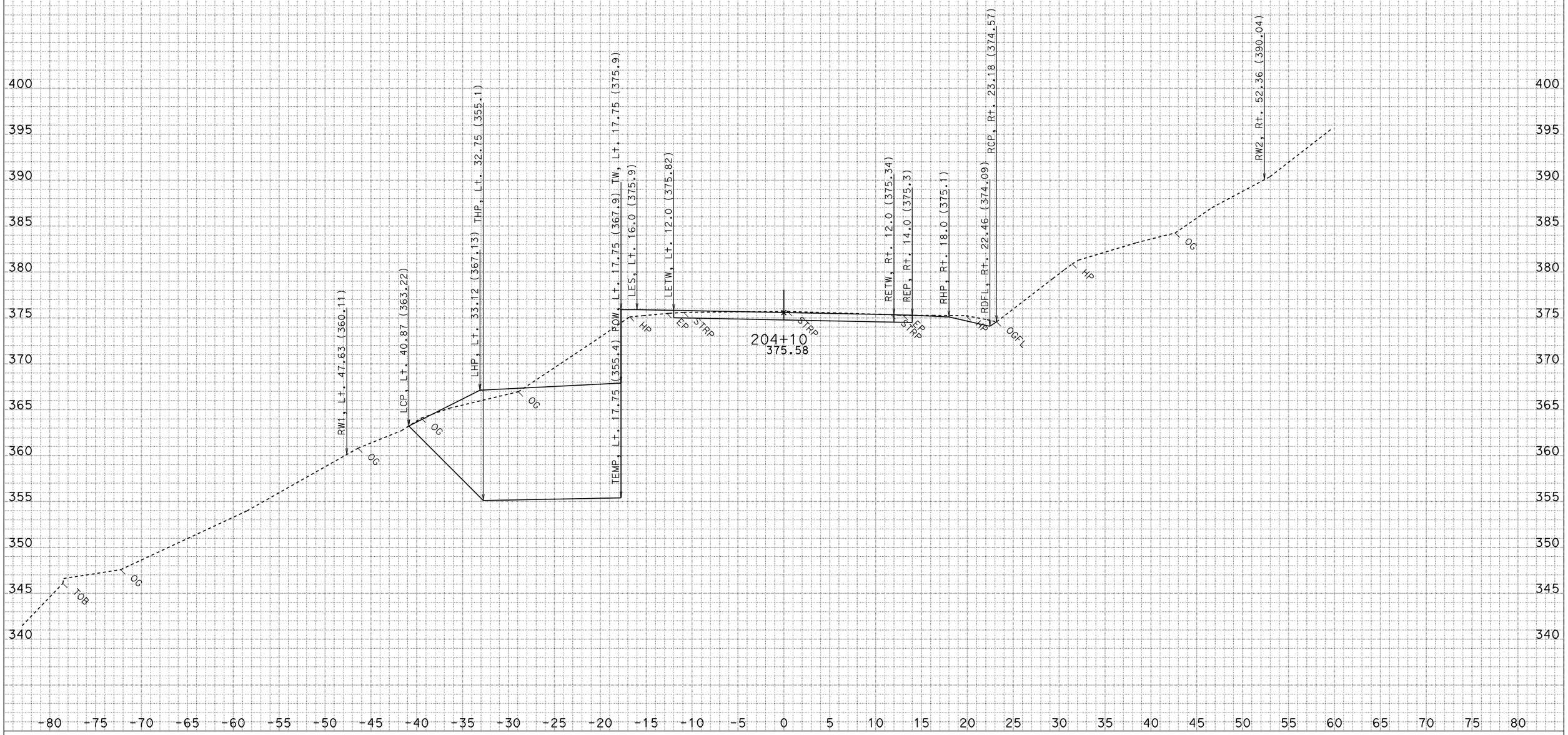

DATE: 3/17/2010
CREATED BY: North Region Design M2
PROJECT ID: Myers Wall
CONTRACT: 475011
DIST/CO/RTE/PM: 01-HUM 254-PM 5.90

ALL DIMENSIONS ARE FEET

SCALE: 1" = 5' Horiz.
1" = 5' Vert.

"C1" LINE CROSS SECTIONS

SHEET 30 OF 42

FOR EARTHWORK DEVELOPMENT ONLY

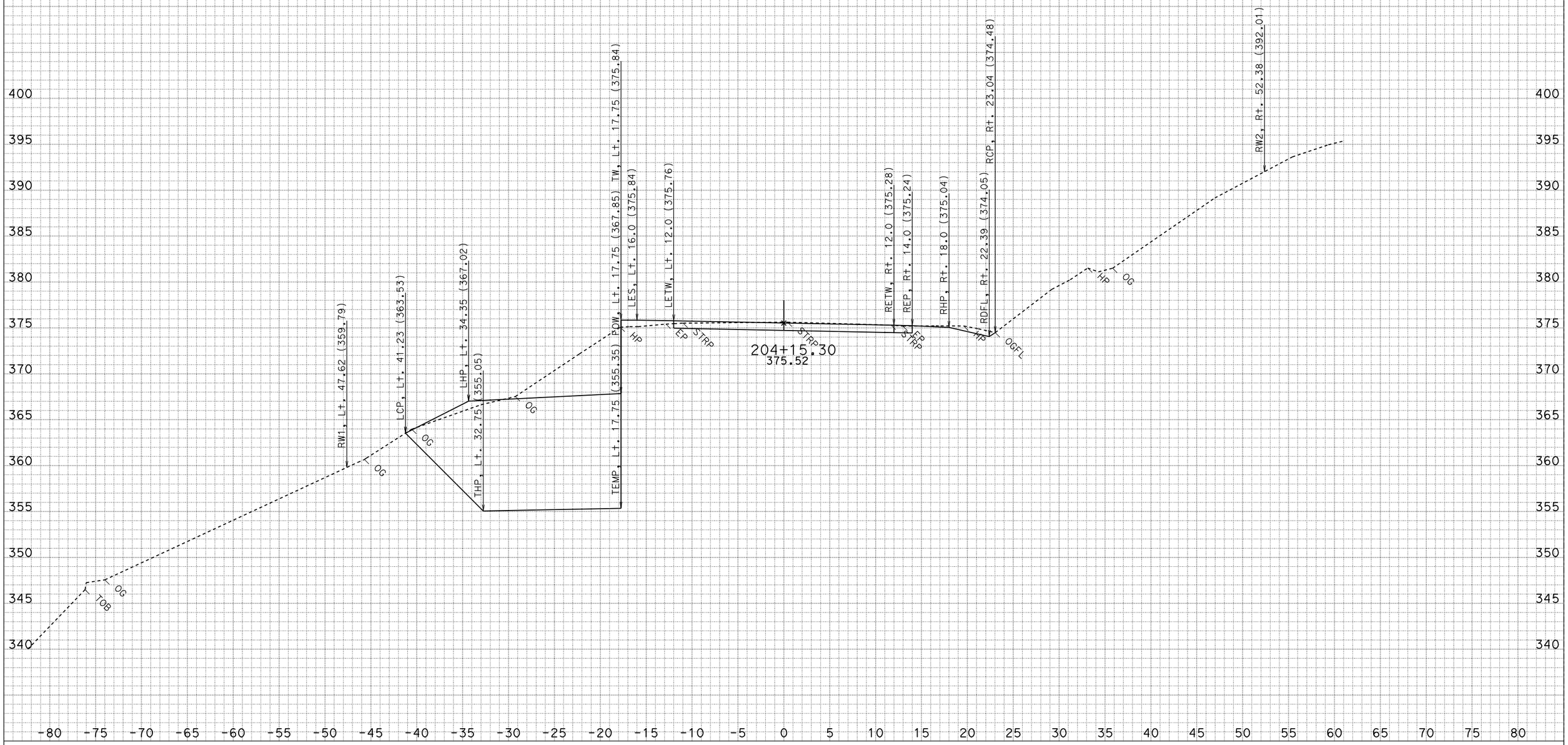

DATE: 3/17/2010
CREATED BY: North Region Design M2
PROJECT ID: Myers Wall
CONTRACT: 475011
DIST/CO/RTE/PM: 01-HUM 254-PM 5.90

ALL DIMENSIONS ARE FEET

SCALE: 1" = 5' Horiz.
1" = 5' Vert.

"C1" LINE CROSS SECTIONS

SHEET 31 OF 42

FOR EARTHWORK DEVELOPMENT ONLY

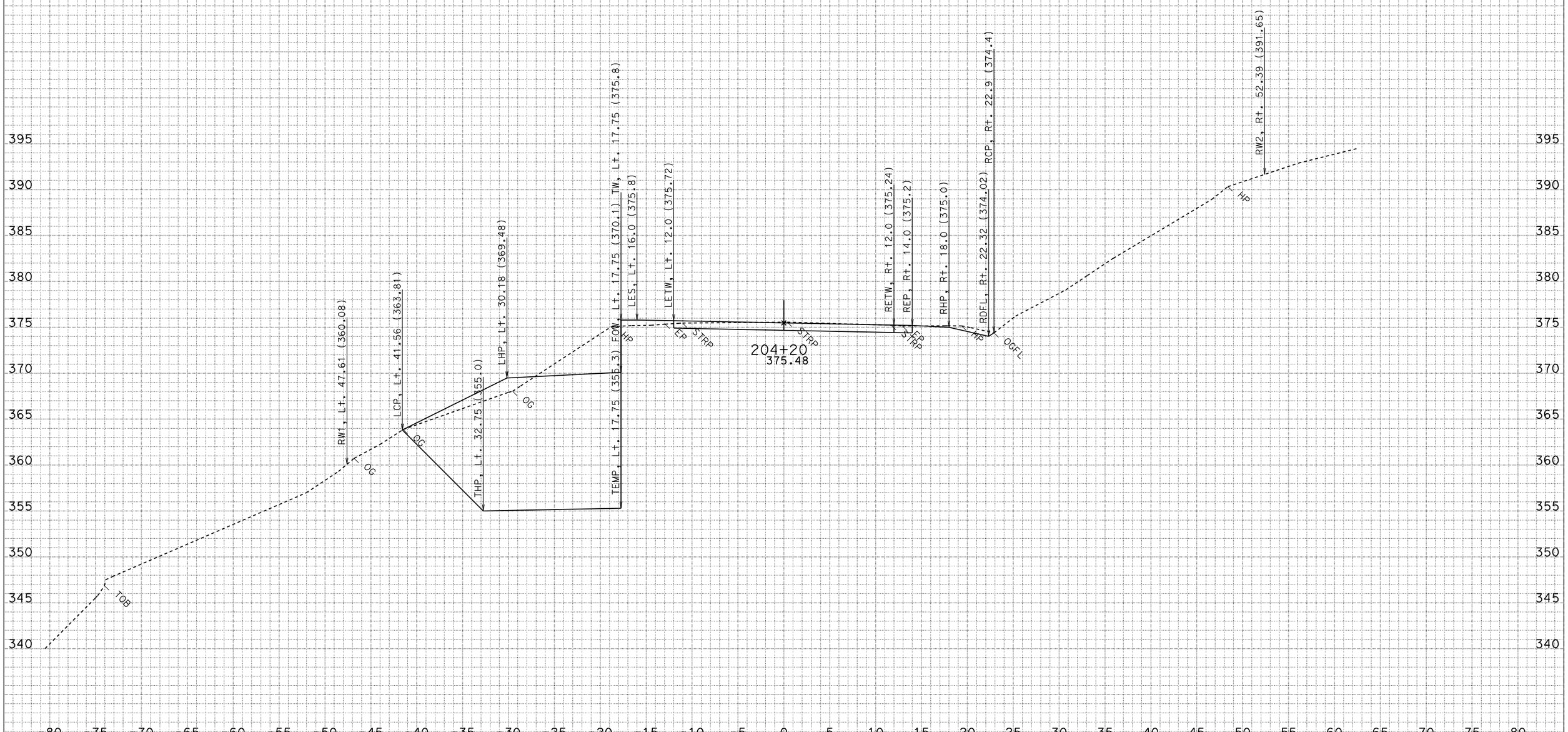

DATE: 3/17/2010
CREATED BY: North Region Design M2
PROJECT ID: Myers Wall
CONTRACT: 475011
DIST/CO/RTE/PM: 01-HUM 254-PM 5.90

ALL DIMENSIONS ARE FEET

SCALE: 1" = 5' Horiz.
1" = 5' Vert.

"C1" LINE CROSS SECTIONS

SHEET 32 OF 42

FOR EARTHWORK DEVELOPMENT ONLY

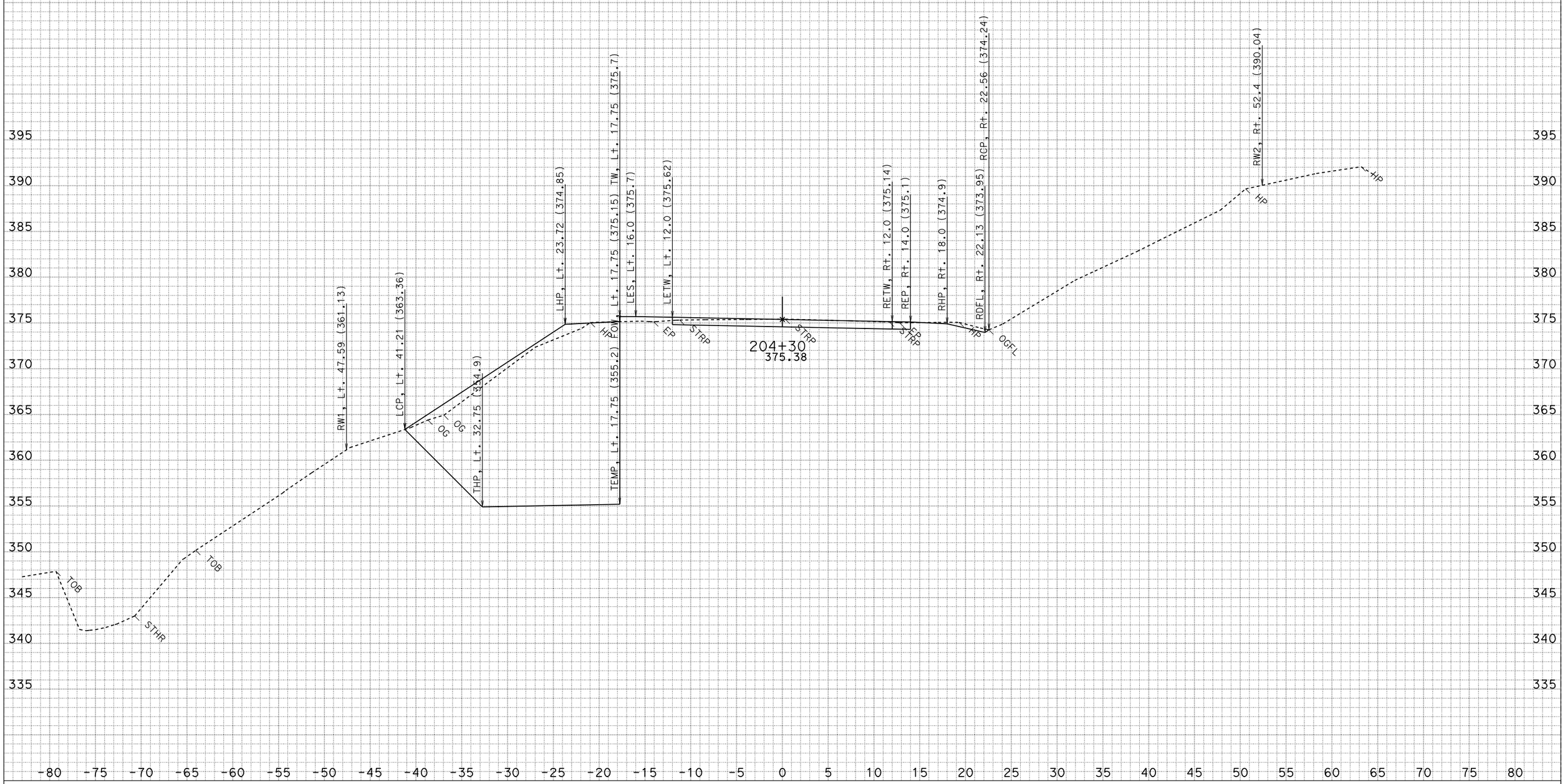

DATE: 3/17/2010
CREATED BY: North Region Design M2
PROJECT ID: Myers Wall
CONTRACT: 475011
DIST/CO/RTE/PM: 01-HUM 254-PM 5.90

ALL DIMENSIONS ARE FEET

SCALE: 1" = 5' Horiz.
1" = 5' Vert.

"C1" LINE CROSS SECTIONS

SHEET 33 OF 42

FOR EARTHWORK DEVELOPMENT ONLY

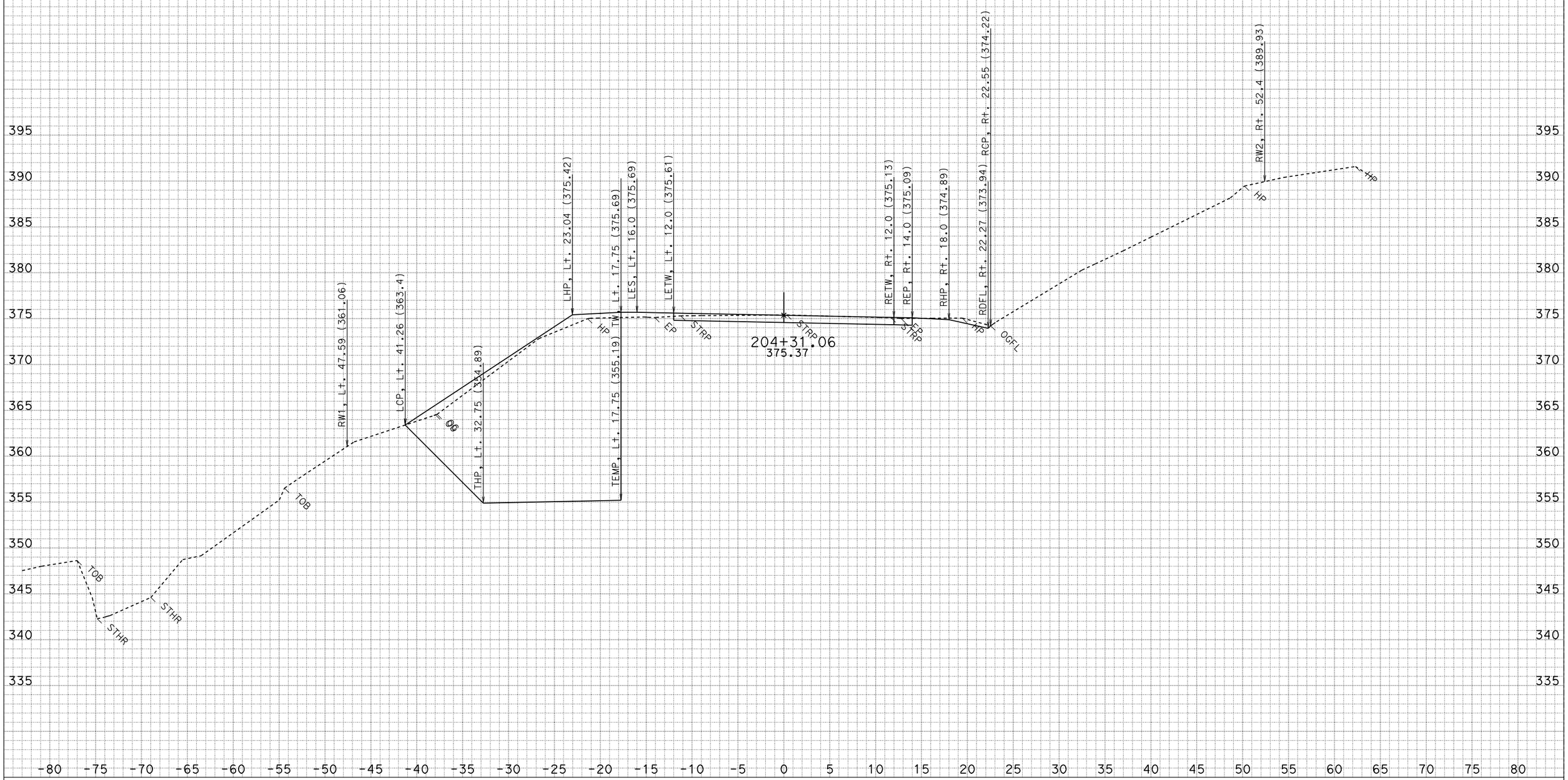

DATE: 3/17/2010
CREATED BY: North Region Design M2
PROJECT ID: Myers Wall
CONTRACT: 475011
DIST/CO/RTE/PM: 01-HUM 254-PM 5.90

ALL DIMENSIONS ARE FEET

SCALE: 1" = 5' Horiz.
1" = 5' Vert.

"C1" LINE CROSS SECTIONS

SHEET 34 OF 42

FOR EARTHWORK DEVELOPMENT ONLY

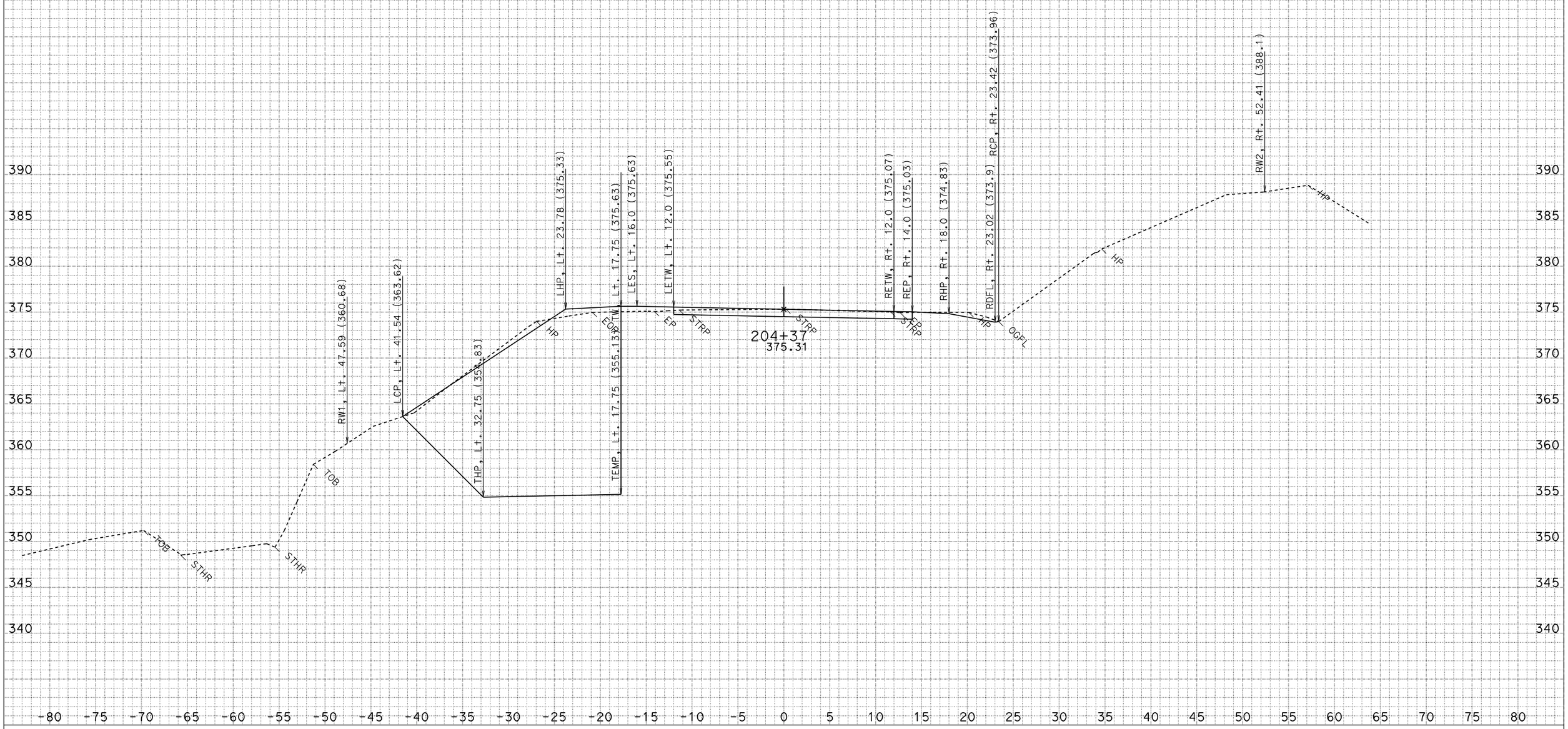

DATE: 3/17/2010
CREATED BY: North Region Design M2
PROJECT ID: Myers Wall
CONTRACT: 475011
DIST/CO/RTE/PM: 01-HUM 254-PM 5.90

ALL DIMENSIONS ARE FEET

SCALE: 1" = 5' Horiz.
1" = 5' Vert.

"C1" LINE CROSS SECTIONS

SHEET 35 OF 42

FOR EARTHWORK DEVELOPMENT ONLY

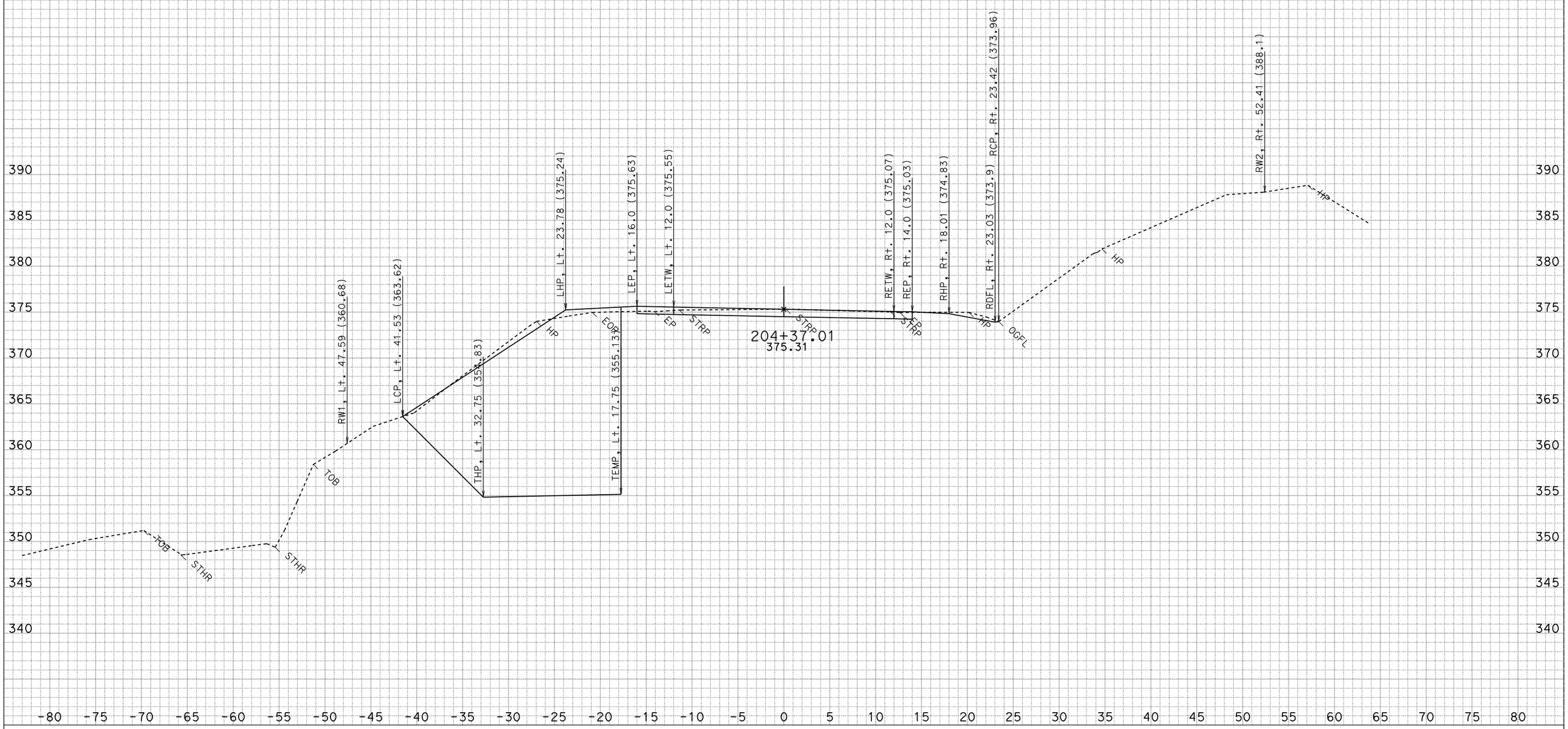

DATE: 3/17/2010
CREATED BY: North Region Design M2
PROJECT ID: Myers Wall
CONTRACT: 475011
DIST/CO/RTE/PM: 01-HUM 254-PM 5.90

ALL DIMENSIONS ARE FEET

SCALE: 1" = 5' Horiz.
1" = 5' Vert.

"C1" LINE CROSS SECTIONS

SHEET 36 OF 42

FOR EARTHWORK DEVELOPMENT ONLY

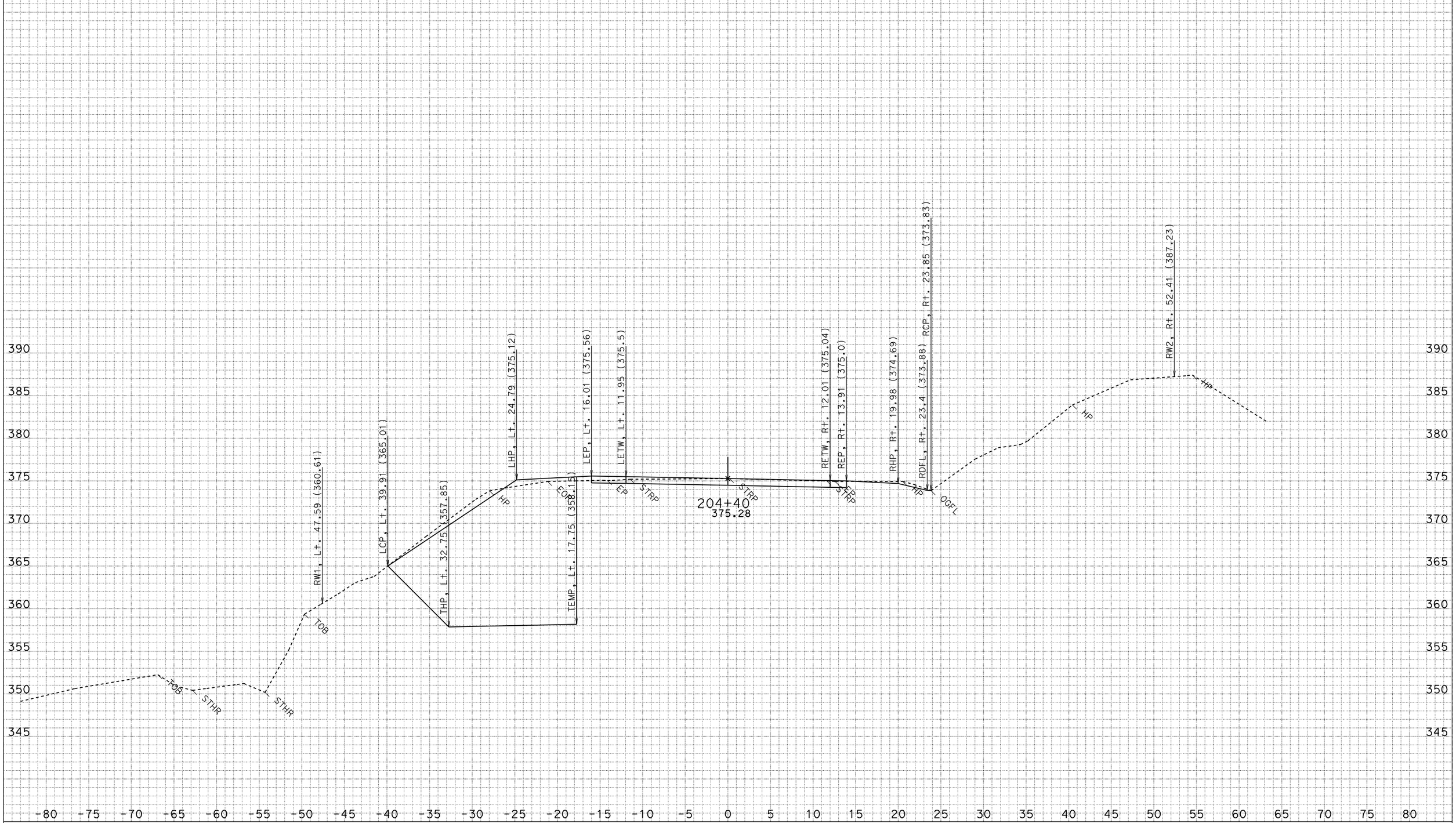

DATE: 3/17/2010
CREATED BY: North Region Design M2
PROJECT ID: Myers Wall
CONTRACT: 475011
DIST/CO/RTE/PM: 01-HUM 254-PM 5.90

ALL DIMENSIONS ARE FEET

SCALE: 1" = 5' Horiz.
1" = 5' Vert.

"C1" LINE CROSS SECTIONS

SHEET 37 OF 42

FOR EARTHWORK DEVELOPMENT ONLY

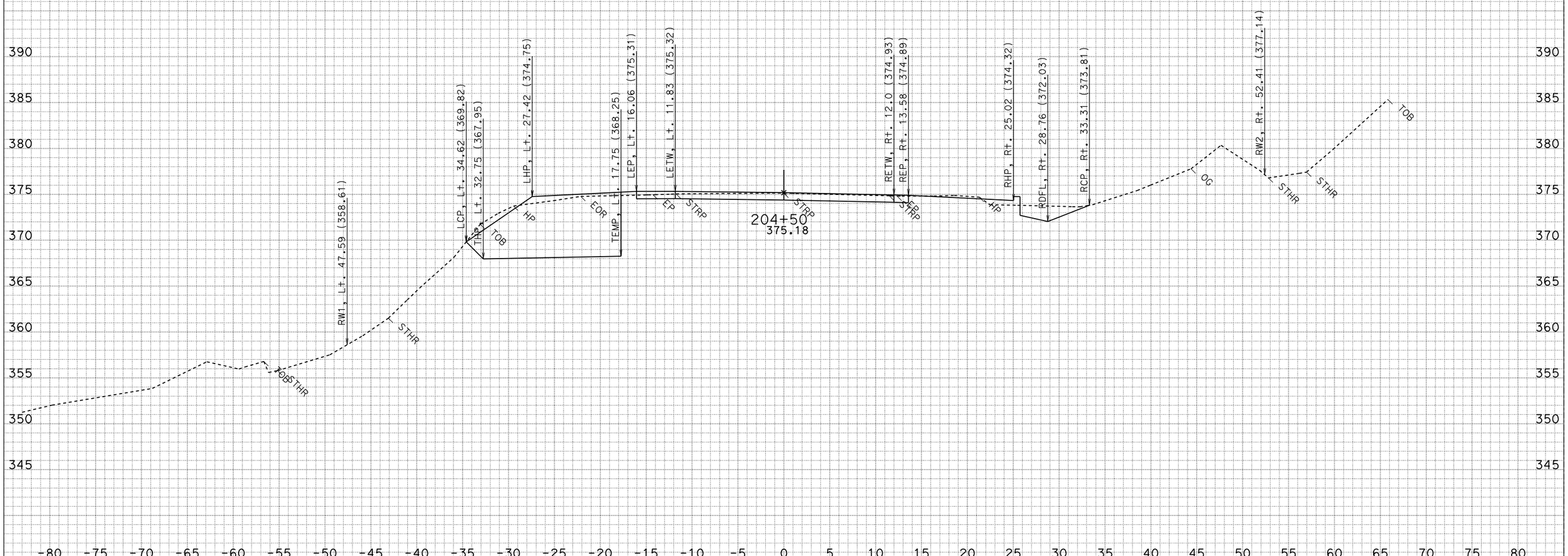

DATE: 3/17/2010
CREATED BY: North Region Design M2
PROJECT ID: Myers Wall
CONTRACT: 475011
DIST/CO/RTE/PM: 01-HUM 254-PM 5.90

ALL DIMENSIONS ARE FEET

SCALE: 1" = 5' Horiz.
1" = 5' Vert.

"C1" LINE CROSS SECTIONS

SHEET 38 OF 42

FOR EARTHWORK DEVELOPMENT ONLY

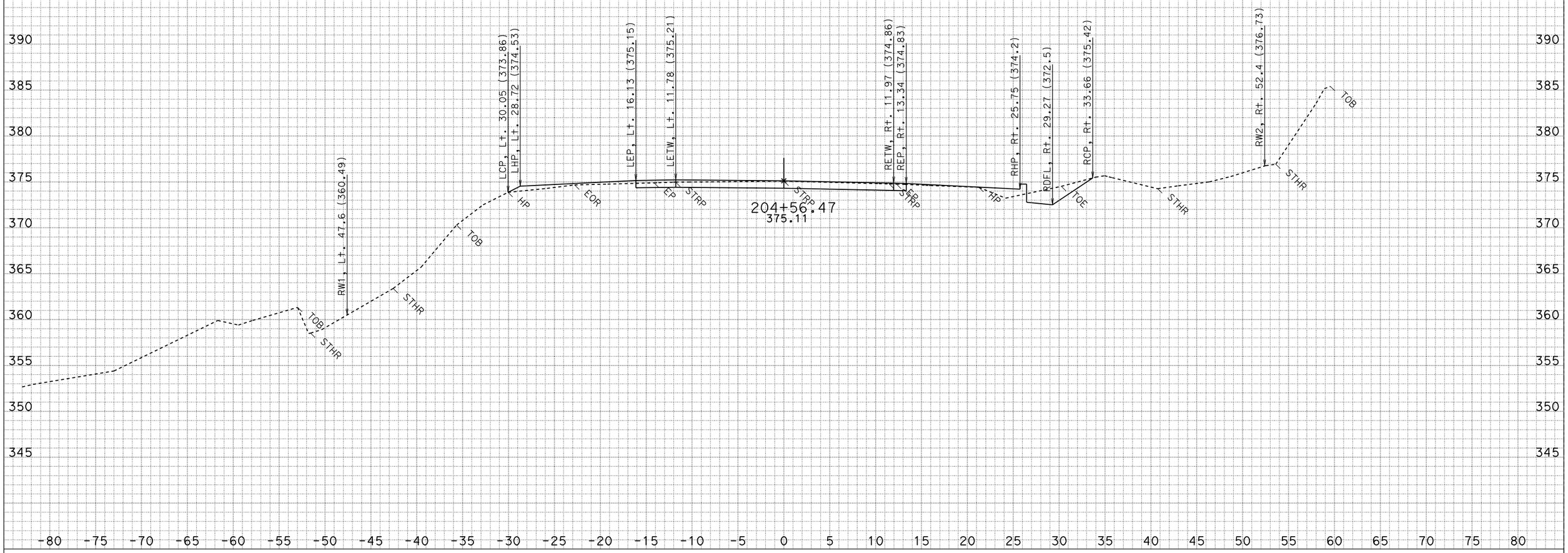

DATE: 3/17/2010
CREATED BY: North Region Design M2
PROJECT ID: Myers Wall
CONTRACT: 475011
DIST/CO/RTE/PM: 01-HUM 254-PM 5.90

ALL DIMENSIONS ARE FEET

SCALE: 1" = 5' Horiz.
1" = 5' Vert.

"C1" LINE CROSS SECTIONS

SHEET 39 OF 42

FOR EARTHWORK DEVELOPMENT ONLY

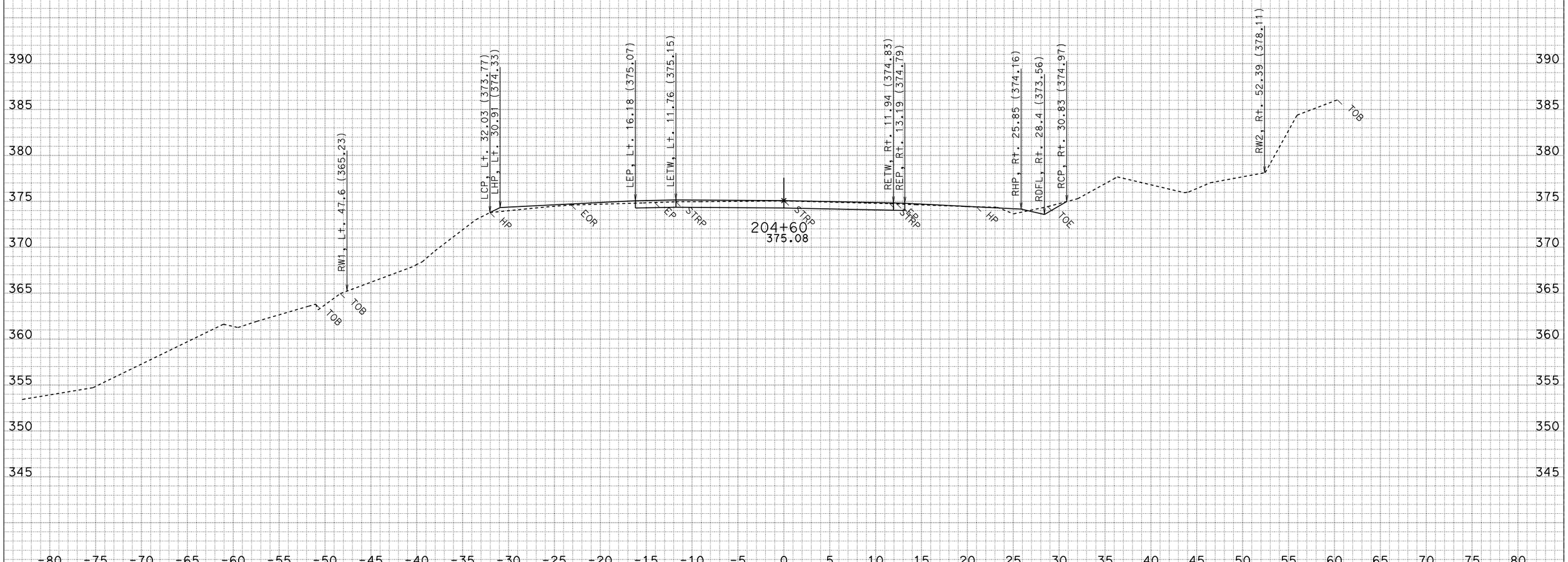

DATE: 3/17/2010
CREATED BY: North Region Design M2
PROJECT ID: Myers Wall
CONTRACT: 475011
DIST/CO/RTE/PM: 01-HUM 254-PM 5.90

ALL DIMENSIONS ARE FEET

SCALE: 1" = 5' Horiz.
1" = 5' Vert.

"C1" LINE CROSS SECTIONS

SHEET 40 OF 42

FOR EARTHWORK DEVELOPMENT ONLY

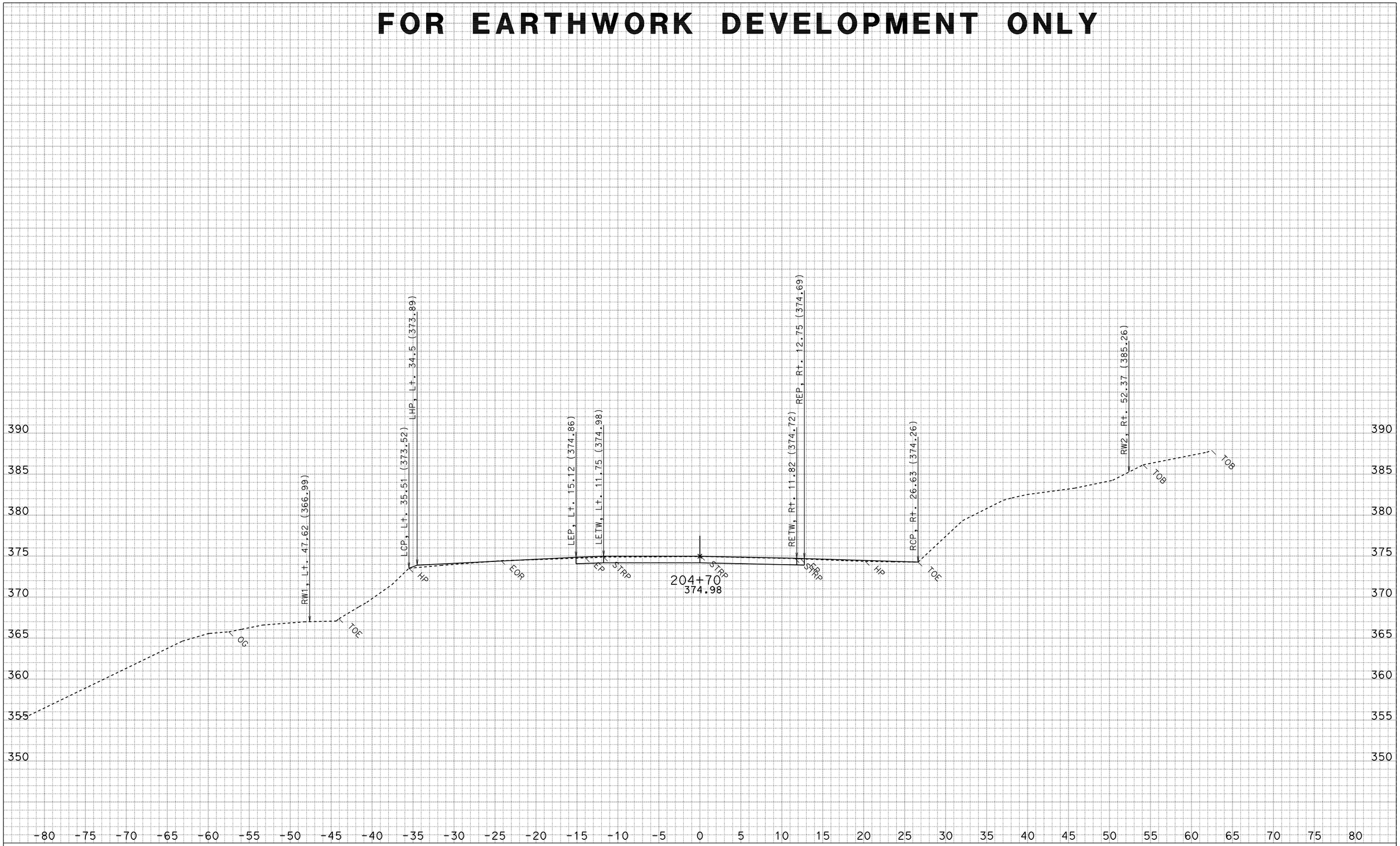

DATE: 3/17/2010
CREATED BY: North Region Design M2
PROJECT ID: Myers Wall
CONTRACT: 475011
DIST/CO/RTE/PM: 01-HUM 254-PM 5.90

ALL DIMENSIONS ARE FEET

SCALE: 1" = 5' Horiz.
1" = 5' Vert.

"C1" LINE CROSS SECTIONS

SHEET 41 OF 42

FOR EARTHWORK DEVELOPMENT ONLY

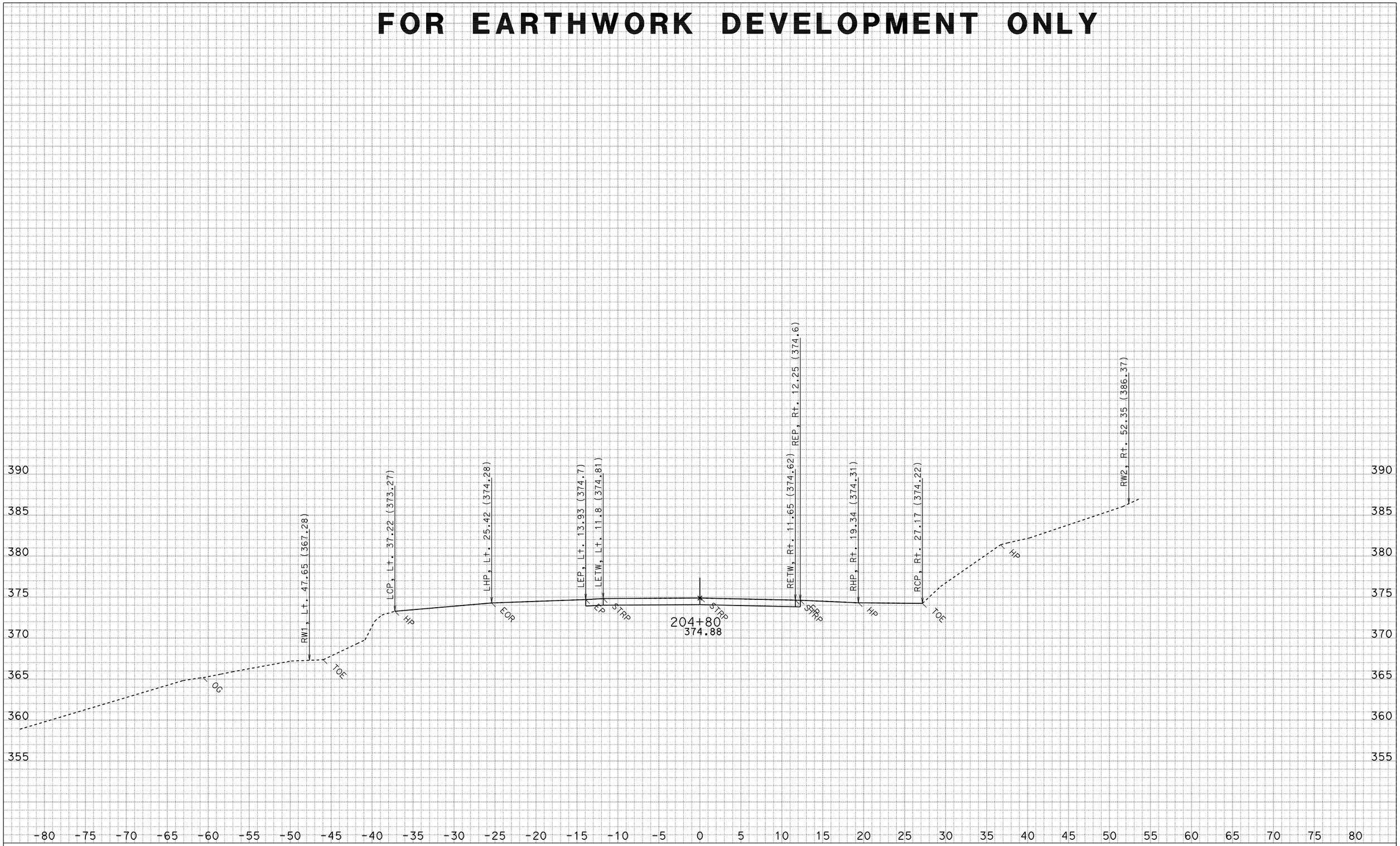

DATE: 3/17/2010
CREATED BY: North Region Design M2
PROJECT ID: Myers Wall
CONTRACT: 475011
DIST/CO/RTE/PM: 01-HUM 254-PM 5.90

ALL DIMENSIONS ARE FEET

SCALE: 1" = 5' Horiz.
1" = 5' Vert.

"C1" LINE CROSS SECTIONS

SHEET 42 OF 42

FOR EARTHWORK DEVELOPMENT ONLY

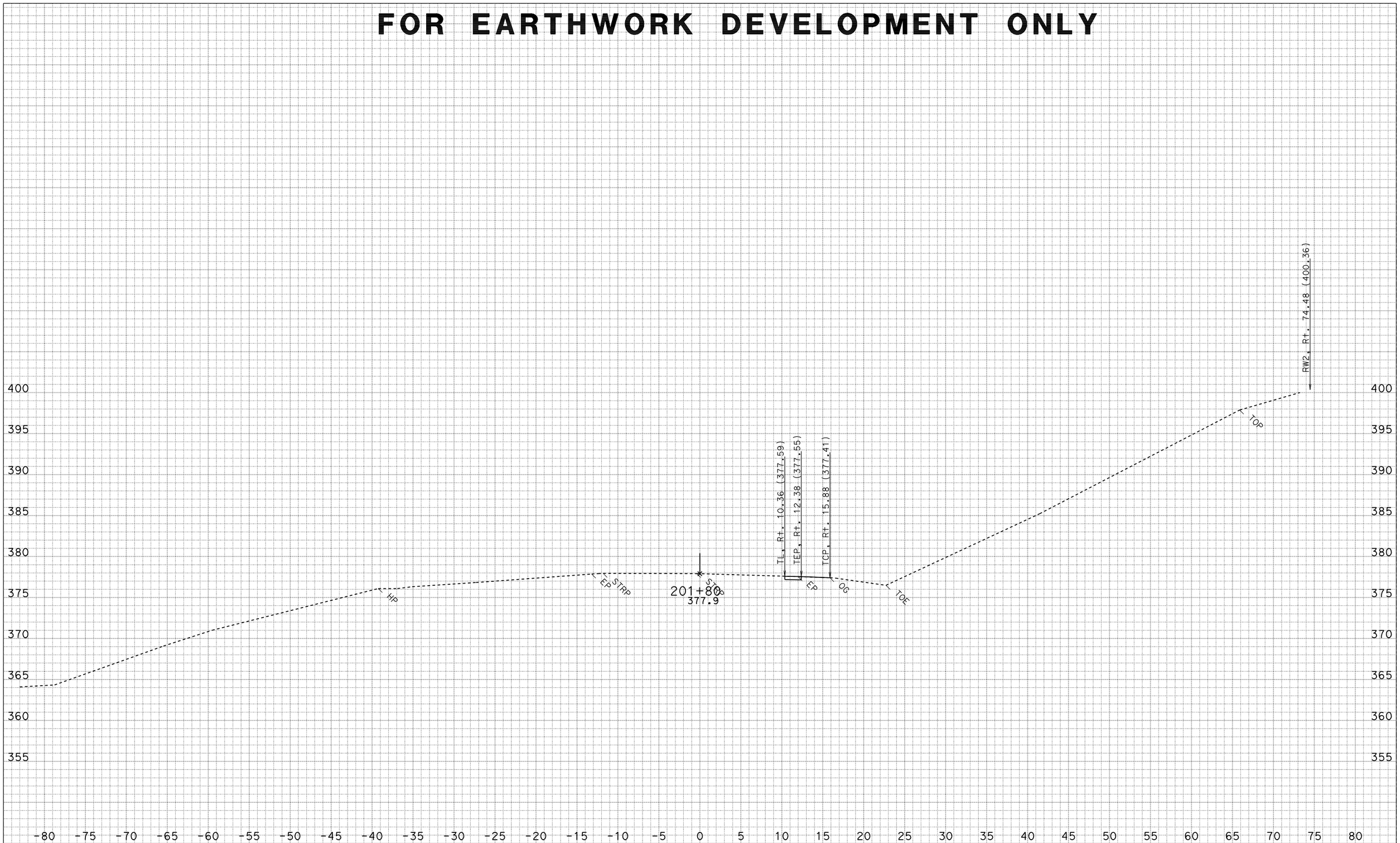

DATE: 3/22/2010
CREATED BY: North Region Design M2
PROJECT ID: Myers Wall
CONTRACT: 475011
DIST/CO/RTE/PM: 01-HUM 254-PM 5.90

ALL DIMENSIONS ARE FEET

SCALE: 1" = 5' Horiz.
1" = 5' Vert.

"C1" LINE TEMP DETOUR CROSS SECTIONS

SHEET 1 OF 41

FOR EARTHWORK DEVELOPMENT ONLY

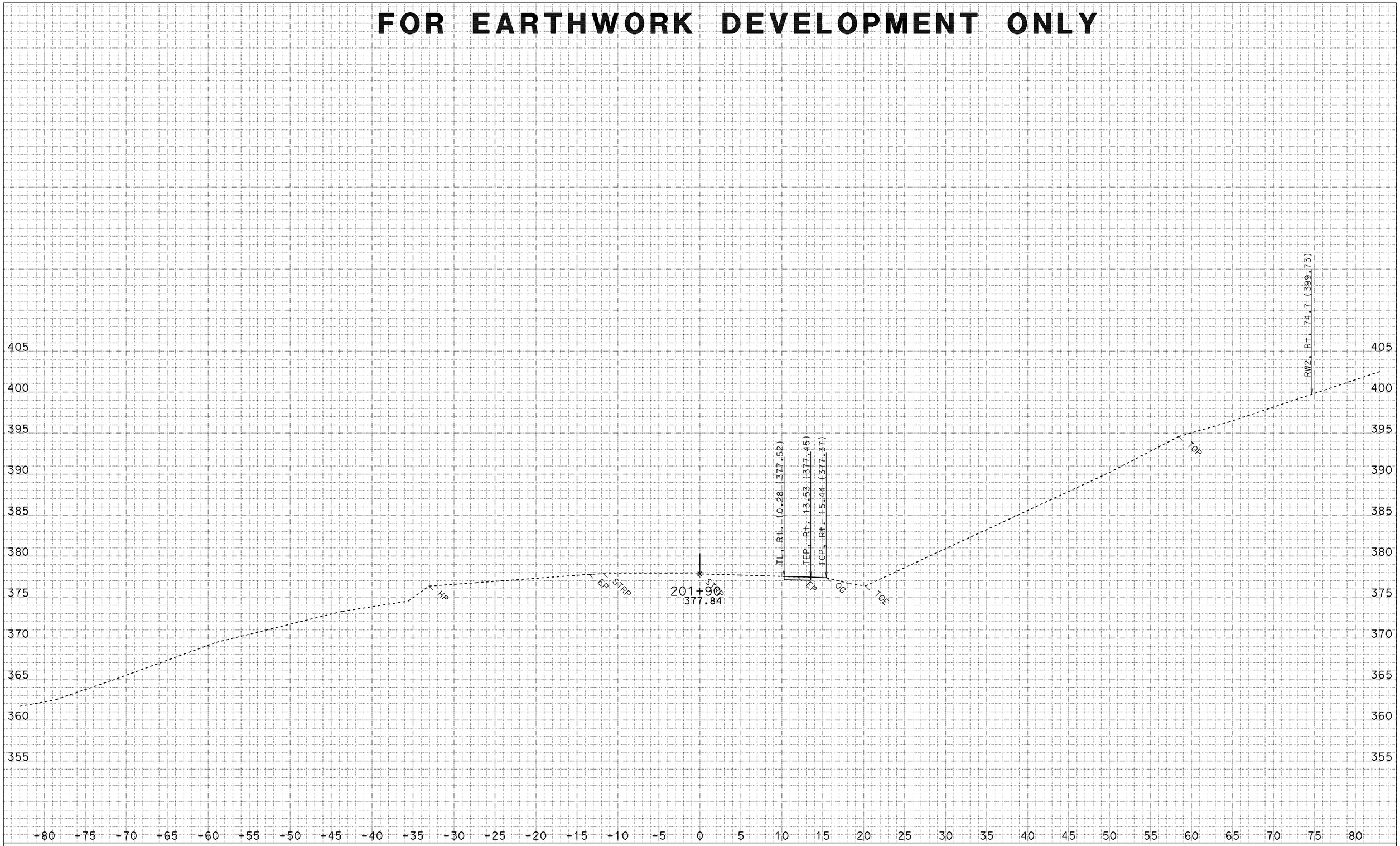

DATE: 3/22/2010
CREATED BY: North Region Design M2
PROJECT ID: Myers Wall
CONTRACT: 475011
DIST/CO/RTE/PM: 01-HUM 254-PM 5.90

ALL DIMENSIONS ARE FEET

SCALE: 1" = 5' Horiz.
1" = 5' Vert.

"C1" LINE TEMP DETOUR CROSS SECTIONS

SHEET 2 OF 41

FOR EARTHWORK DEVELOPMENT ONLY

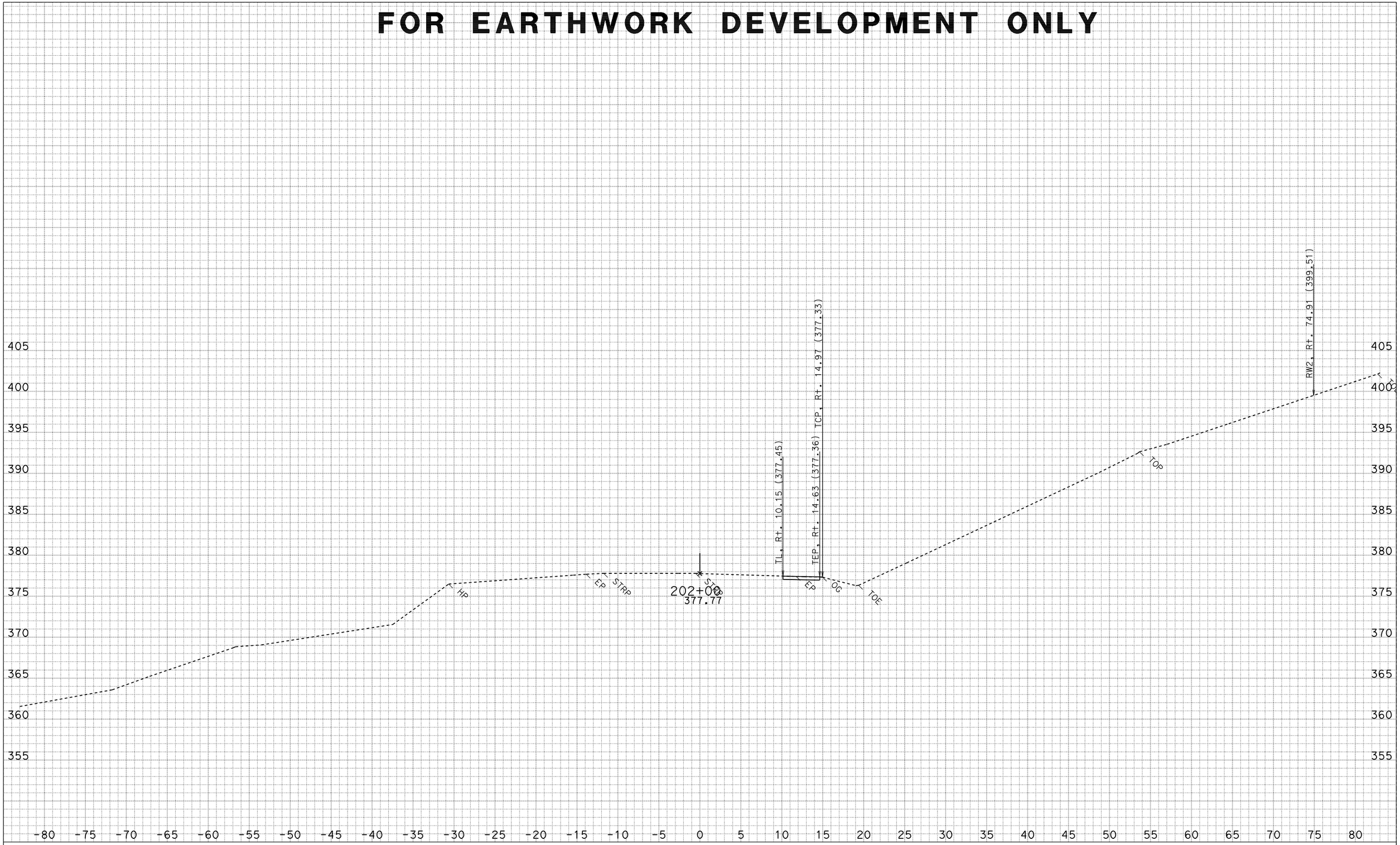

DATE: 3/22/2010
CREATED BY: North Region Design M2
PROJECT ID: Myers Wall
CONTRACT: 475011
DIST/CO/RTE/PM: 01-HUM 254-PM 5.90

ALL DIMENSIONS ARE FEET

SCALE: 1" = 5' Horiz.
1" = 5' Vert.

"C1" LINE TEMP DETOUR CROSS SECTIONS

SHEET 3 OF 41

FOR EARTHWORK DEVELOPMENT ONLY

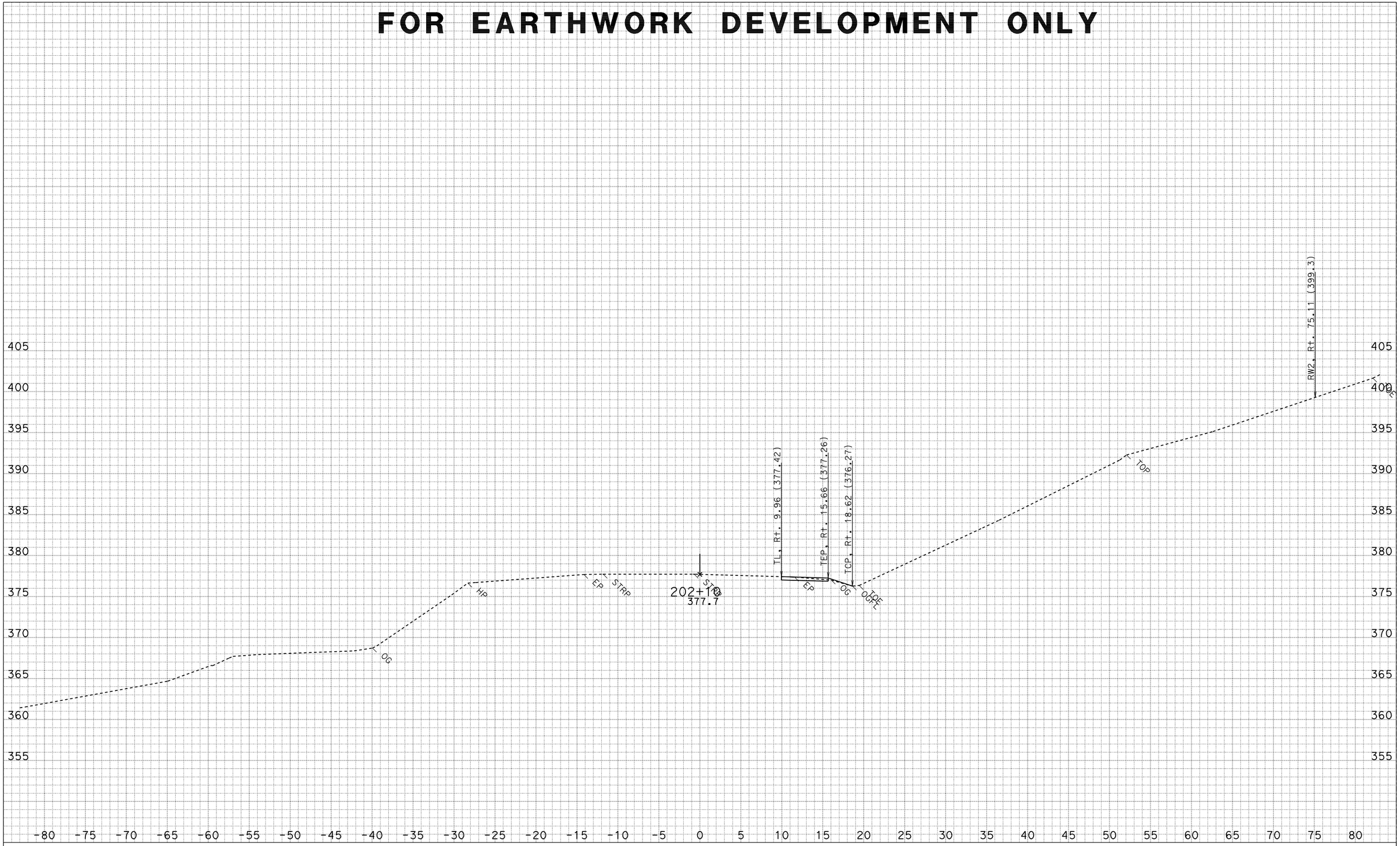

DATE: 3/22/2010
CREATED BY: North Region Design M2
PROJECT ID: Myers Wall
CONTRACT: 475011
DIST/CO/RTE/PM: 01-HUM 254-PM 5.90

ALL DIMENSIONS ARE FEET

SCALE: 1" = 5' Horiz.
1" = 5' Vert.

"C1" LINE TEMP DETOUR CROSS SECTIONS

SHEET 4 OF 41

FOR EARTHWORK DEVELOPMENT ONLY

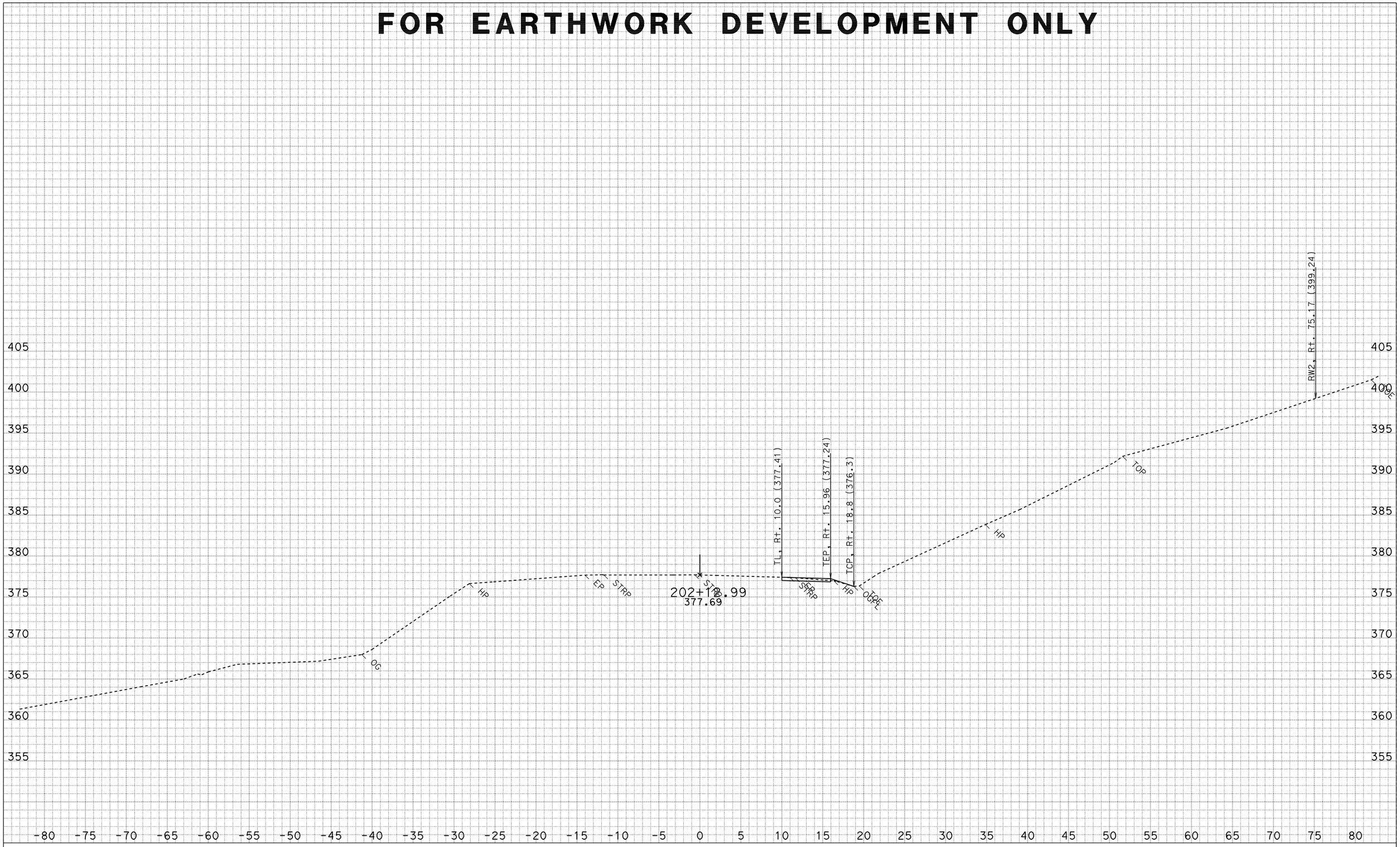

DATE: 3/22/2010
CREATED BY: North Region Design M2
PROJECT ID: Myers Wall
CONTRACT: 475011
DIST/CO/RTE/PM: 01-HUM 254-PM 5.90

ALL DIMENSIONS ARE FEET

SCALE: 1" = 5' Horiz.
1" = 5' Vert.

"C1" LINE TEMP DETOUR CROSS SECTIONS

SHEET 5 OF 41

FOR EARTHWORK DEVELOPMENT ONLY

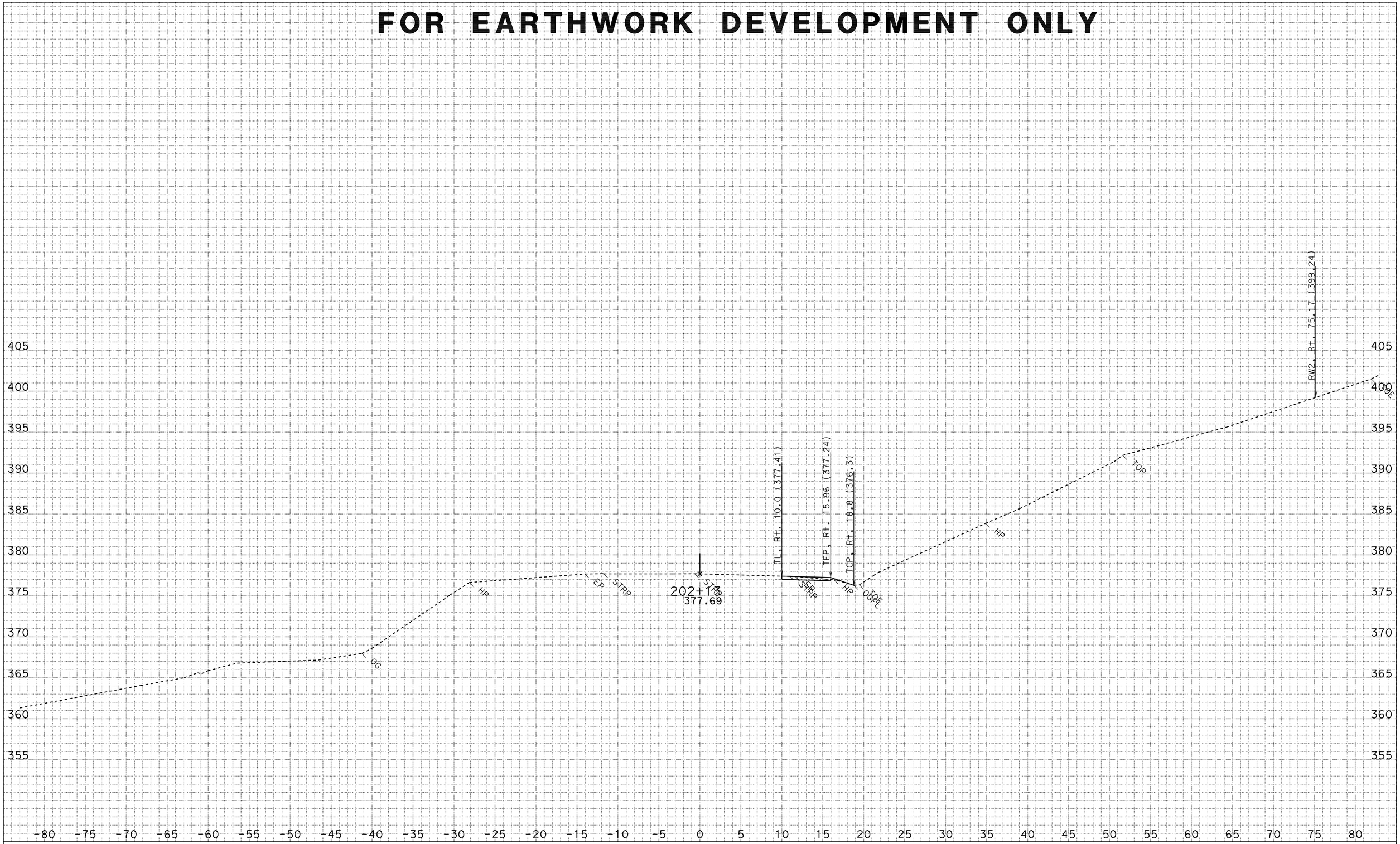

DATE: 3/22/2010
CREATED BY: North Region Design M2
PROJECT ID: Myers Wall
CONTRACT: 475011
DIST/CO/RTE/PM: 01-HUM 254-PM 5.90

ALL DIMENSIONS ARE FEET

SCALE: 1" = 5' Horiz.
1" = 5' Vert.

"C1" LINE TEMP DETOUR CROSS SECTIONS

SHEET 6 OF 41

FOR EARTHWORK DEVELOPMENT ONLY

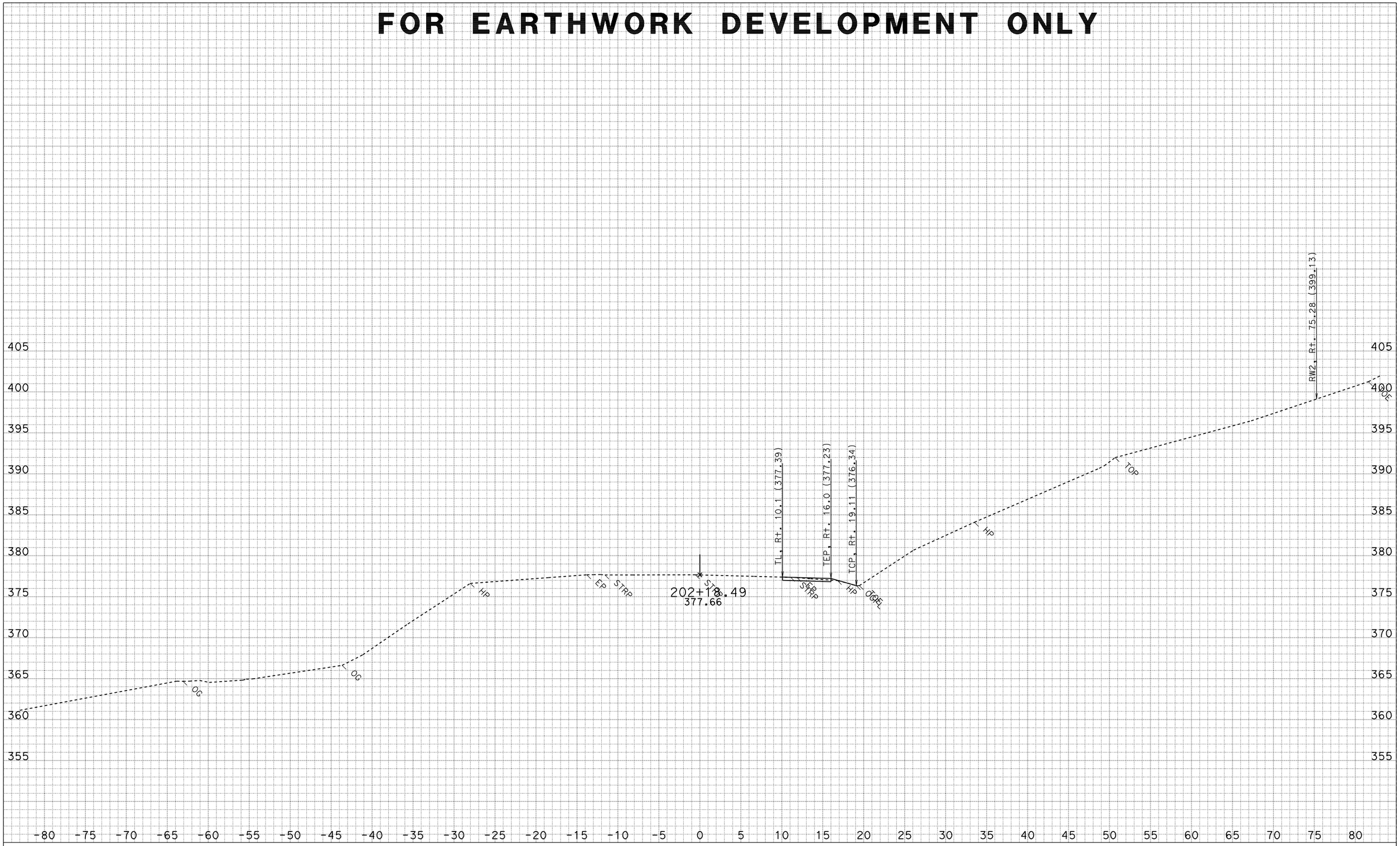

DATE: 3/22/2010
CREATED BY: North Region Design M2
PROJECT ID: Myers Wall
CONTRACT: 475011
DIST/CO/RTE/PM: 01-HUM 254-PM 5.90

ALL DIMENSIONS ARE FEET

SCALE: 1" = 5' Horiz.
1" = 5' Vert.

"C1" LINE TEMP DETOUR CROSS SECTIONS

SHEET 7 OF 41

FOR EARTHWORK DEVELOPMENT ONLY

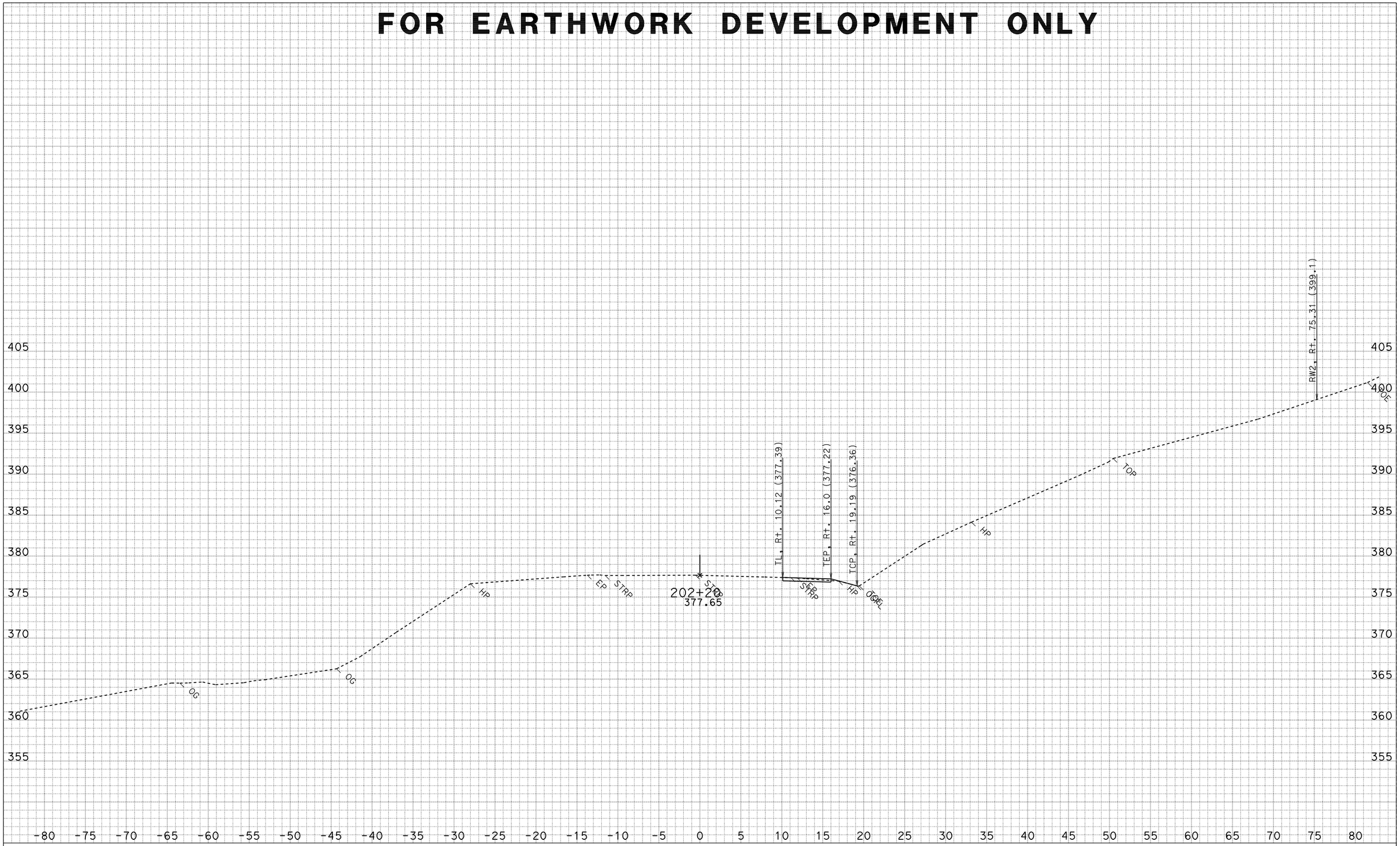

DATE: 3/22/2010
CREATED BY: North Region Design M2
PROJECT ID: Myers Wall
CONTRACT: 475011
DIST/CO/RTE/PM: 01-HUM 254-PM 5.90

ALL DIMENSIONS ARE FEET

SCALE: 1" = 5' Horiz.
1" = 5' Vert.

"C1" LINE TEMP DETOUR CROSS SECTIONS

SHEET 8 OF 41

FOR EARTHWORK DEVELOPMENT ONLY

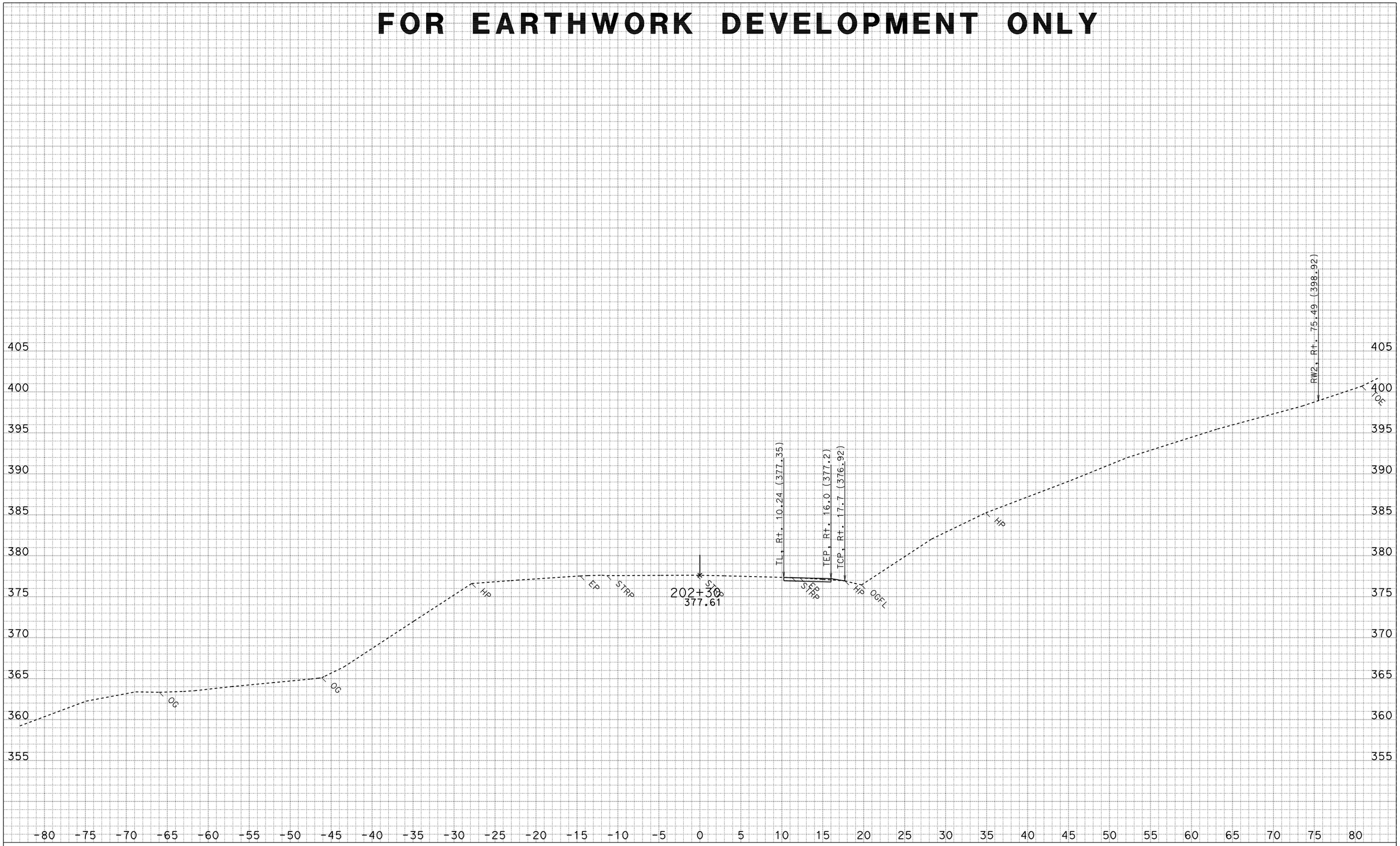

DATE: 3/22/2010
CREATED BY: North Region Design M2
PROJECT ID: Myers Wall
CONTRACT: 475011
DIST/CO/RTE/PM: 01-HUM 254-PM 5.90

ALL DIMENSIONS ARE FEET

SCALE: 1" = 5' Horiz.
1" = 5' Vert.

"C1" LINE TEMP DETOUR CROSS SECTIONS

SHEET 9 OF 41

FOR EARTHWORK DEVELOPMENT ONLY

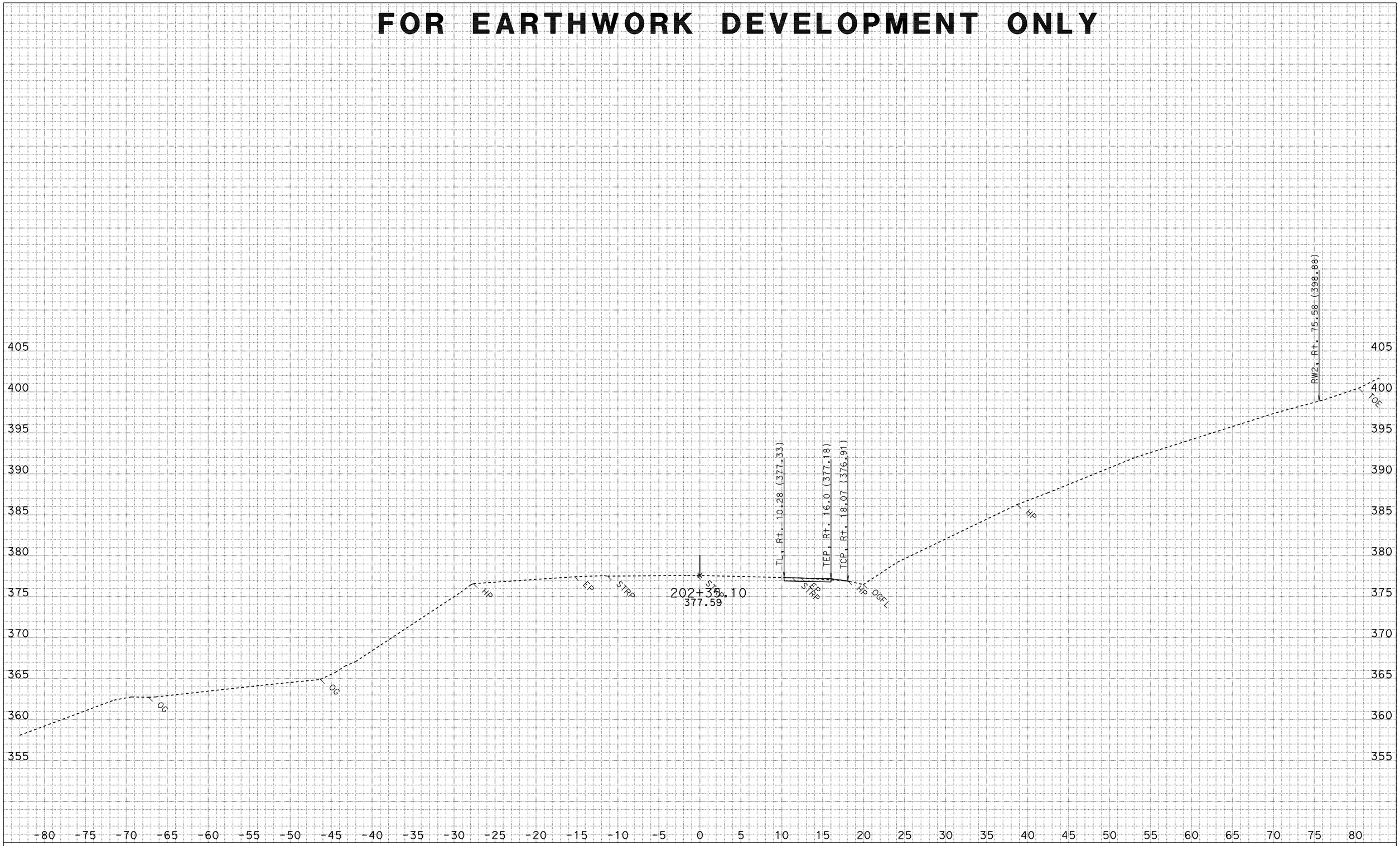

DATE: 3/22/2010
CREATED BY: North Region Design M2
PROJECT ID: Myers Wall
CONTRACT: 475011
DIST/CO/RTE/PM: 01-HUM 254-PM 5.90

ALL DIMENSIONS ARE FEET

SCALE: 1" = 5' Horiz.
1" = 5' Vert.

"C1" LINE TEMP DETOUR CROSS SECTIONS

SHEET 10 OF 41

FOR EARTHWORK DEVELOPMENT ONLY

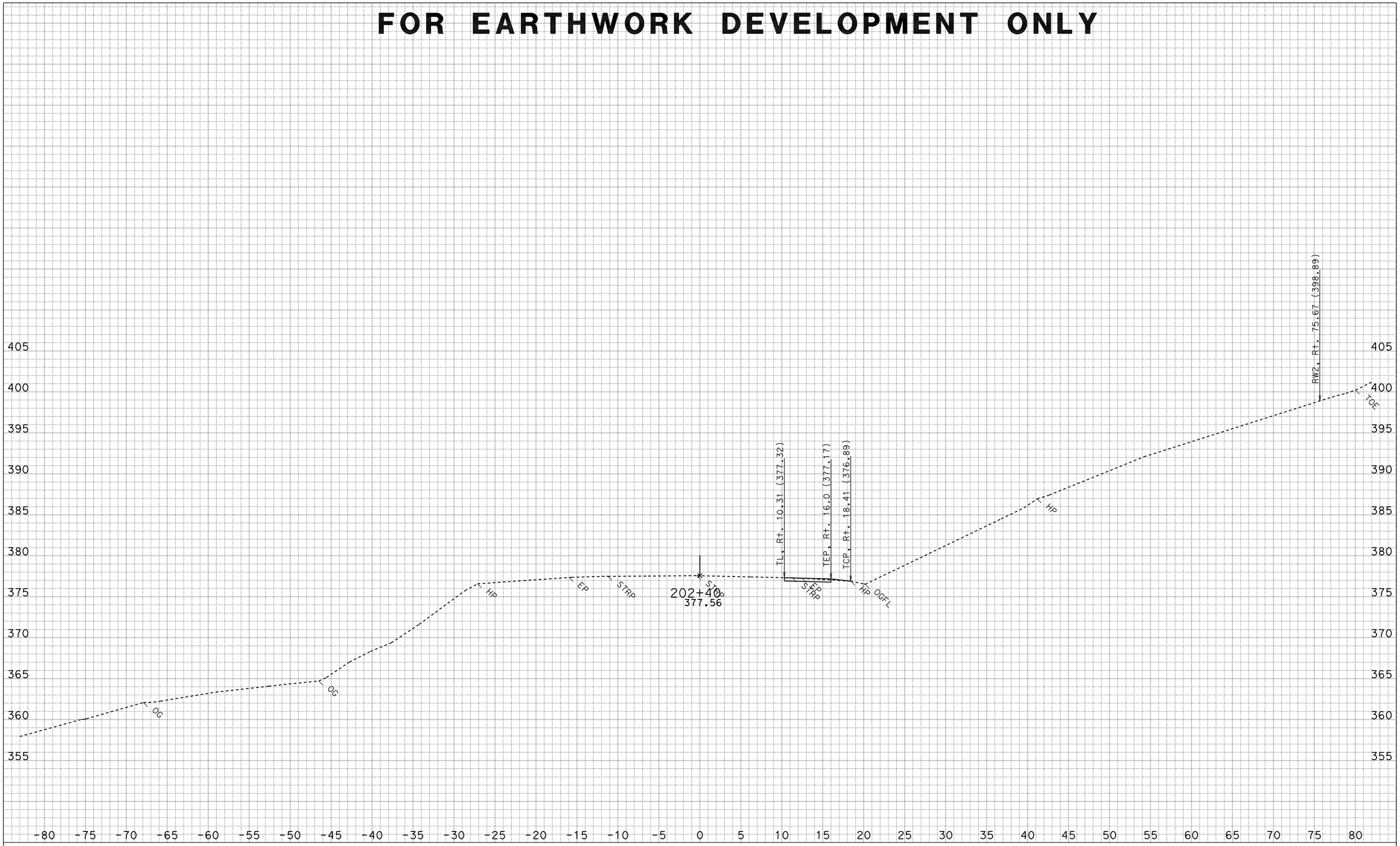

DATE: 3/22/2010
CREATED BY: North Region Design M2
PROJECT ID: Myers Wall
CONTRACT: 475011
DIST/CO/RTE/PM: 01-HUM 254-PM 5.90

ALL DIMENSIONS ARE FEET

SCALE: 1" = 5' Horiz.
1" = 5' Vert.

"C1" LINE TEMP DETOUR CROSS SECTIONS

SHEET 11 OF 41

FOR EARTHWORK DEVELOPMENT ONLY

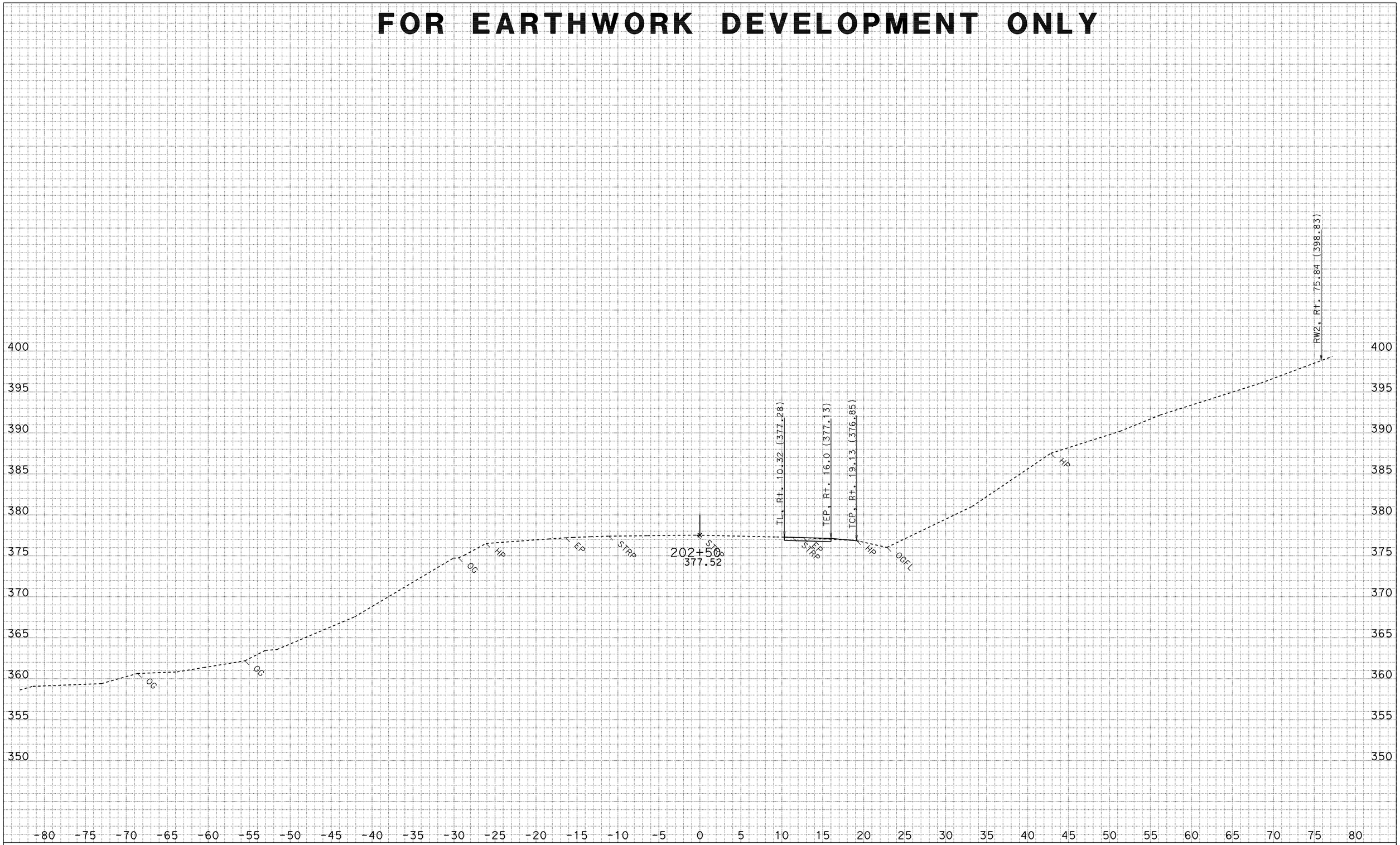

DATE: 3/22/2010
CREATED BY: North Region Design M2
PROJECT ID: Myers Wall
CONTRACT: 475011
DIST/CO/RTE/PM: 01-HUM 254-PM 5.90

ALL DIMENSIONS ARE FEET

SCALE: 1" = 5' Horiz.
1" = 5' Vert.

"C1" LINE TEMP DETOUR CROSS SECTIONS

SHEET 12 OF 41

FOR EARTHWORK DEVELOPMENT ONLY

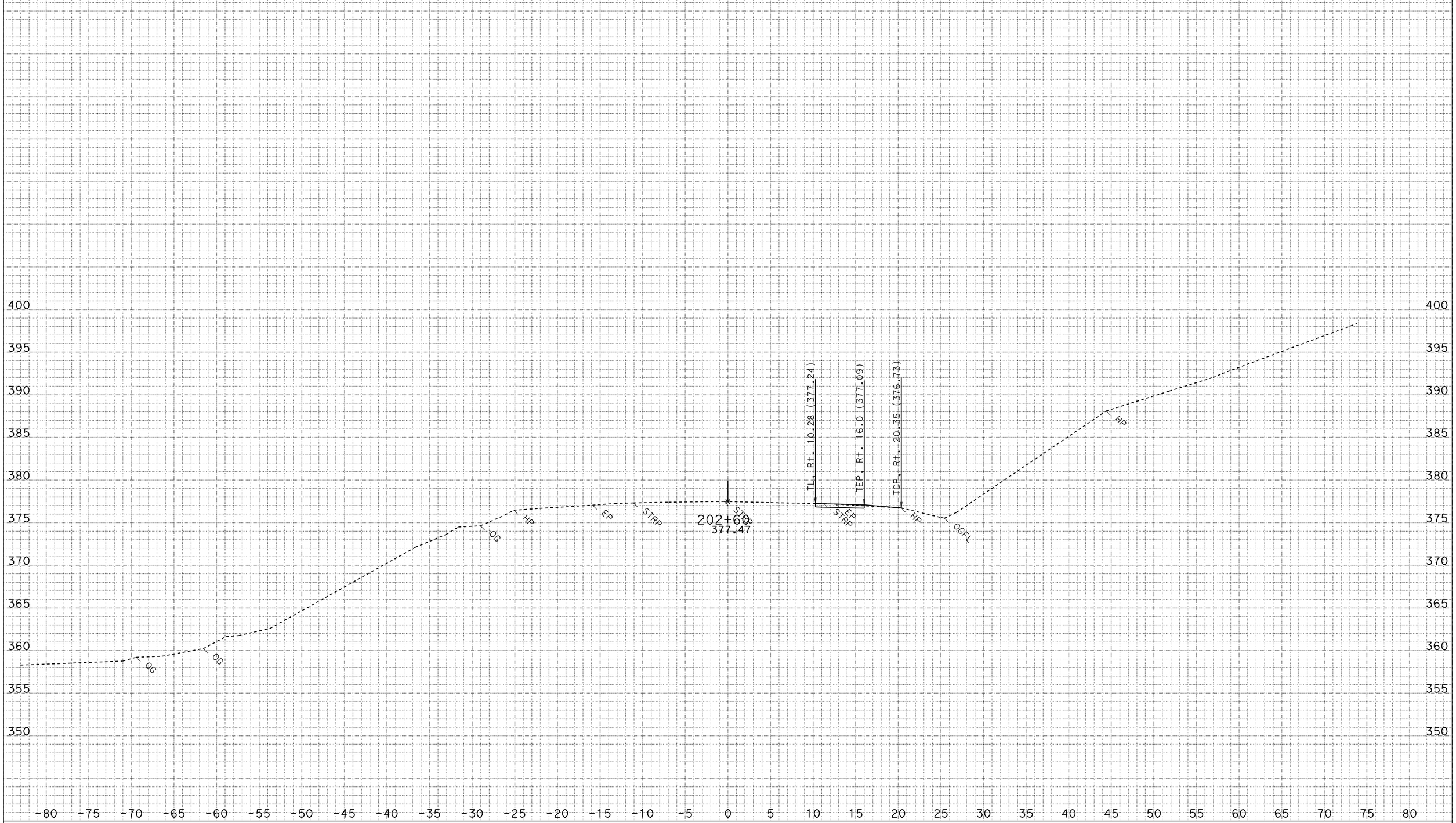

DATE: 3/22/2010
CREATED BY: North Region Design M2
PROJECT ID: Myers Wall
CONTRACT: 475011
DIST/CO/RTE/PM: 01-HUM 254-PM 5.90

ALL DIMENSIONS ARE FEET

SCALE: 1" = 5' Horiz.
1" = 5' Vert.

"C1" LINE TEMP DETOUR CROSS SECTIONS

SHEET 13 OF 41

FOR EARTHWORK DEVELOPMENT ONLY

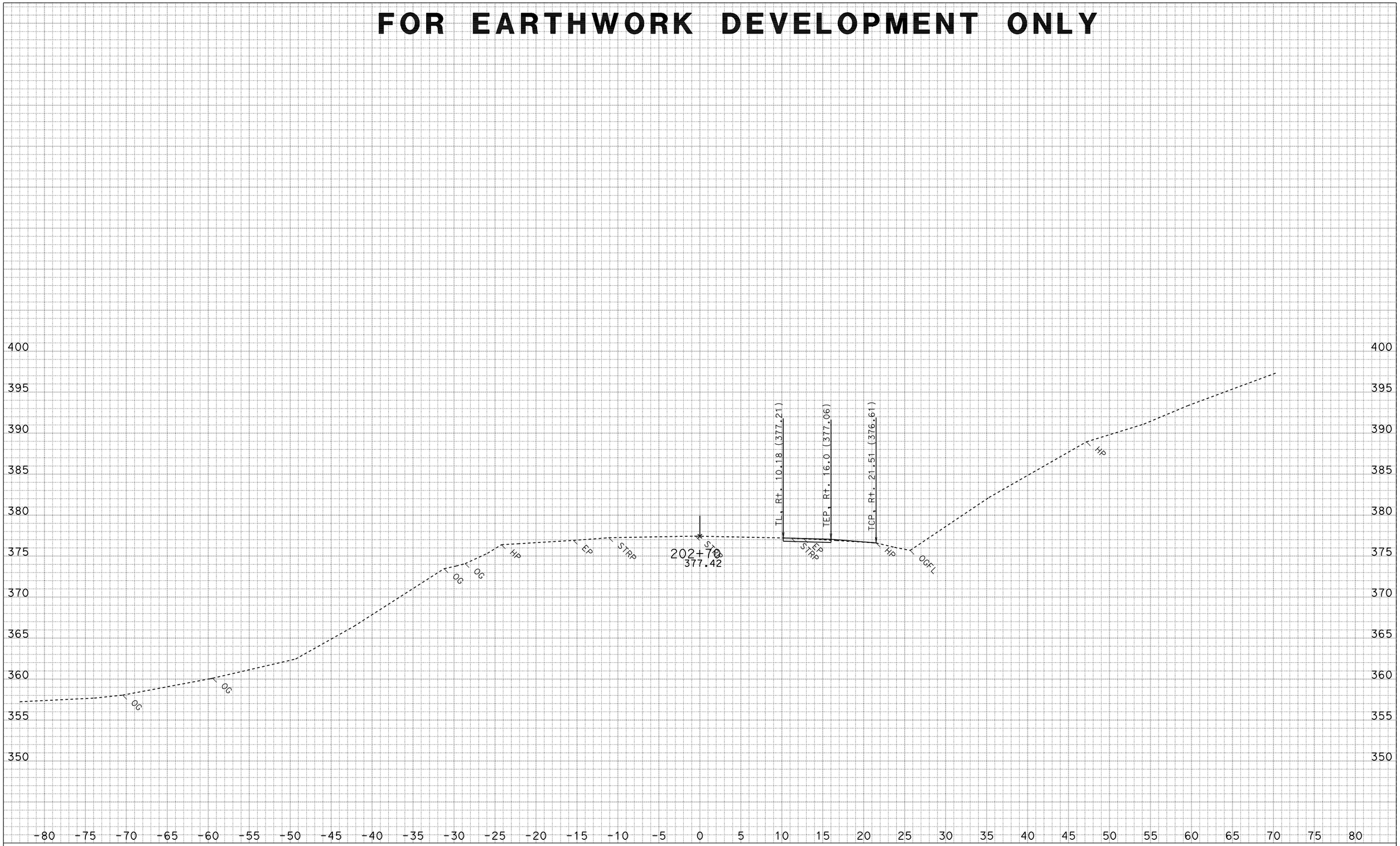

DATE: 3/22/2010
CREATED BY: North Region Design M2
PROJECT ID: Myers Wall
CONTRACT: 475011
DIST/CO/RTE/PM: 01-HUM 254-PM 5.90

ALL DIMENSIONS ARE FEET

SCALE: 1" = 5' Horiz.
1" = 5' Vert.

"C1" LINE TEMP DETOUR CROSS SECTIONS

SHEET 14 OF 41

FOR EARTHWORK DEVELOPMENT ONLY

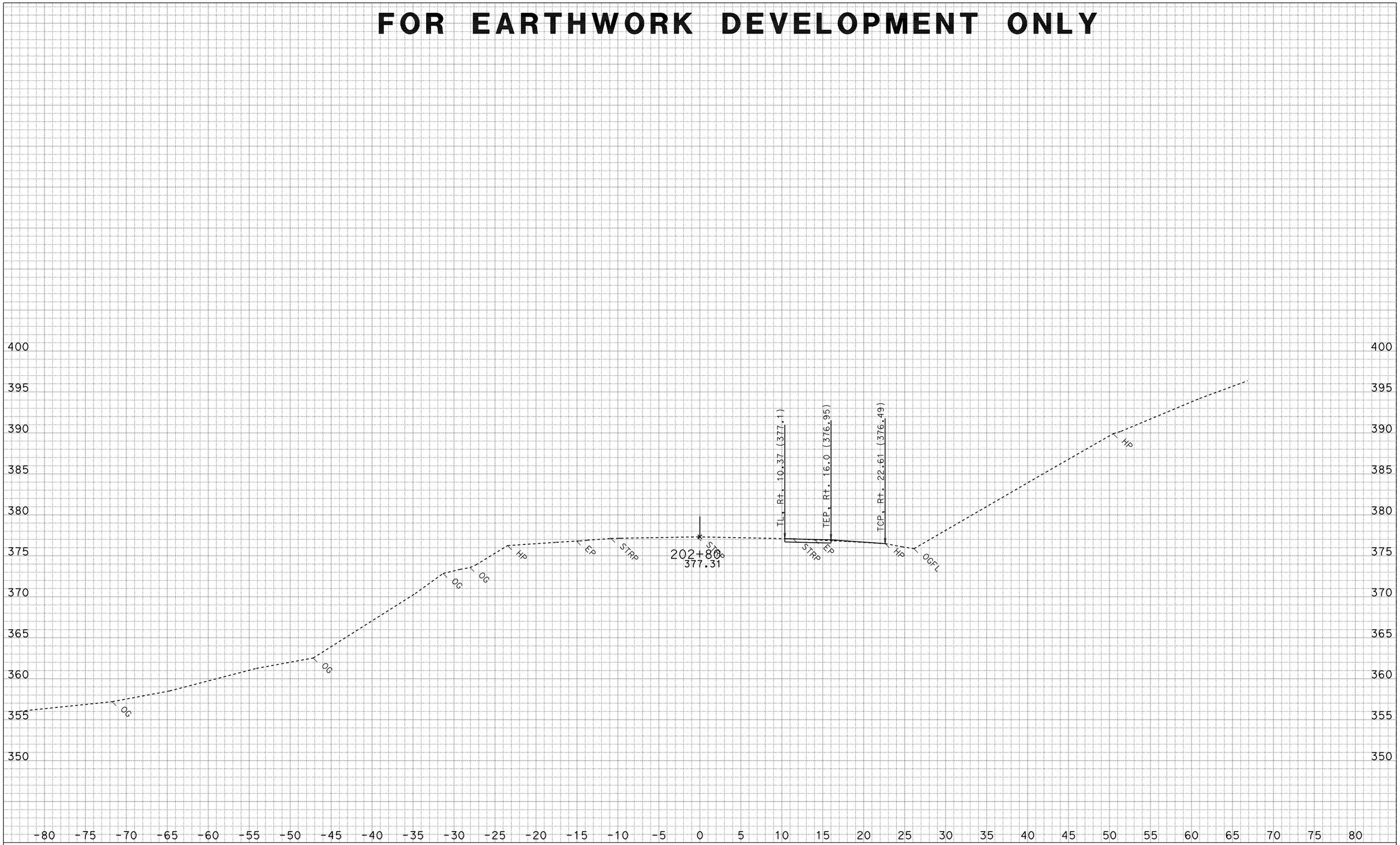

DATE: 3/22/2010
CREATED BY: North Region Design M2
PROJECT ID: Myers Wall
CONTRACT: 475011
DIST/CO/RTE/PM: 01-HUM 254-PM 5.90

ALL DIMENSIONS ARE FEET

SCALE: 1" = 5' Horiz.
1" = 5' Vert.

"C1" LINE TEMP DETOUR CROSS SECTIONS

SHEET 15 OF 41

FOR EARTHWORK DEVELOPMENT ONLY

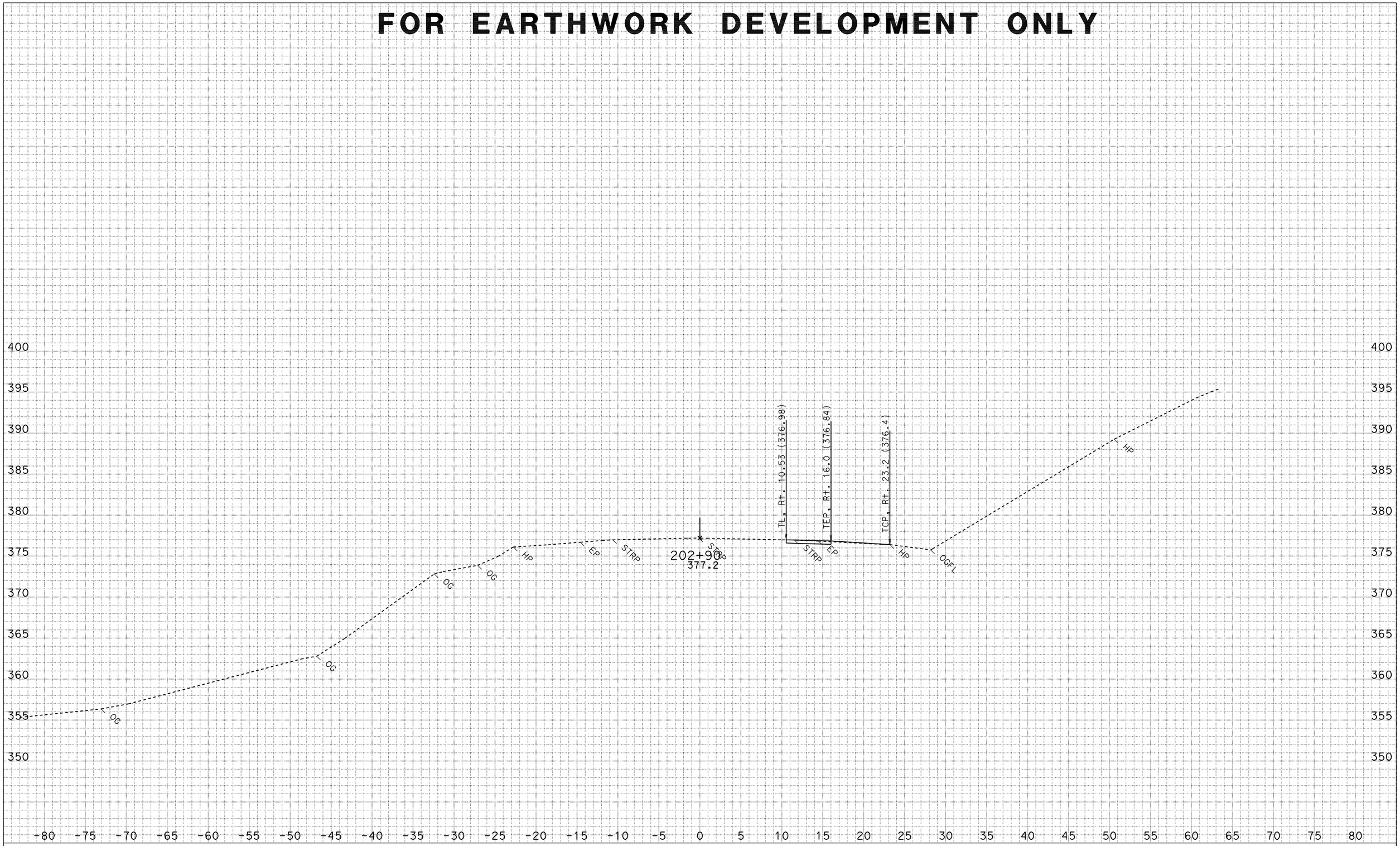

DATE: 3/22/2010
CREATED BY: North Region Design M2
PROJECT ID: Myers Wall
CONTRACT: 475011
DIST/CO/RTE/PM: 01-HUM 254-PM 5.90

ALL DIMENSIONS ARE FEET

SCALE: 1" = 5' Horiz.
1" = 5' Vert.

"C1" LINE TEMP DETOUR CROSS SECTIONS

SHEET 16 OF 41

FOR EARTHWORK DEVELOPMENT ONLY

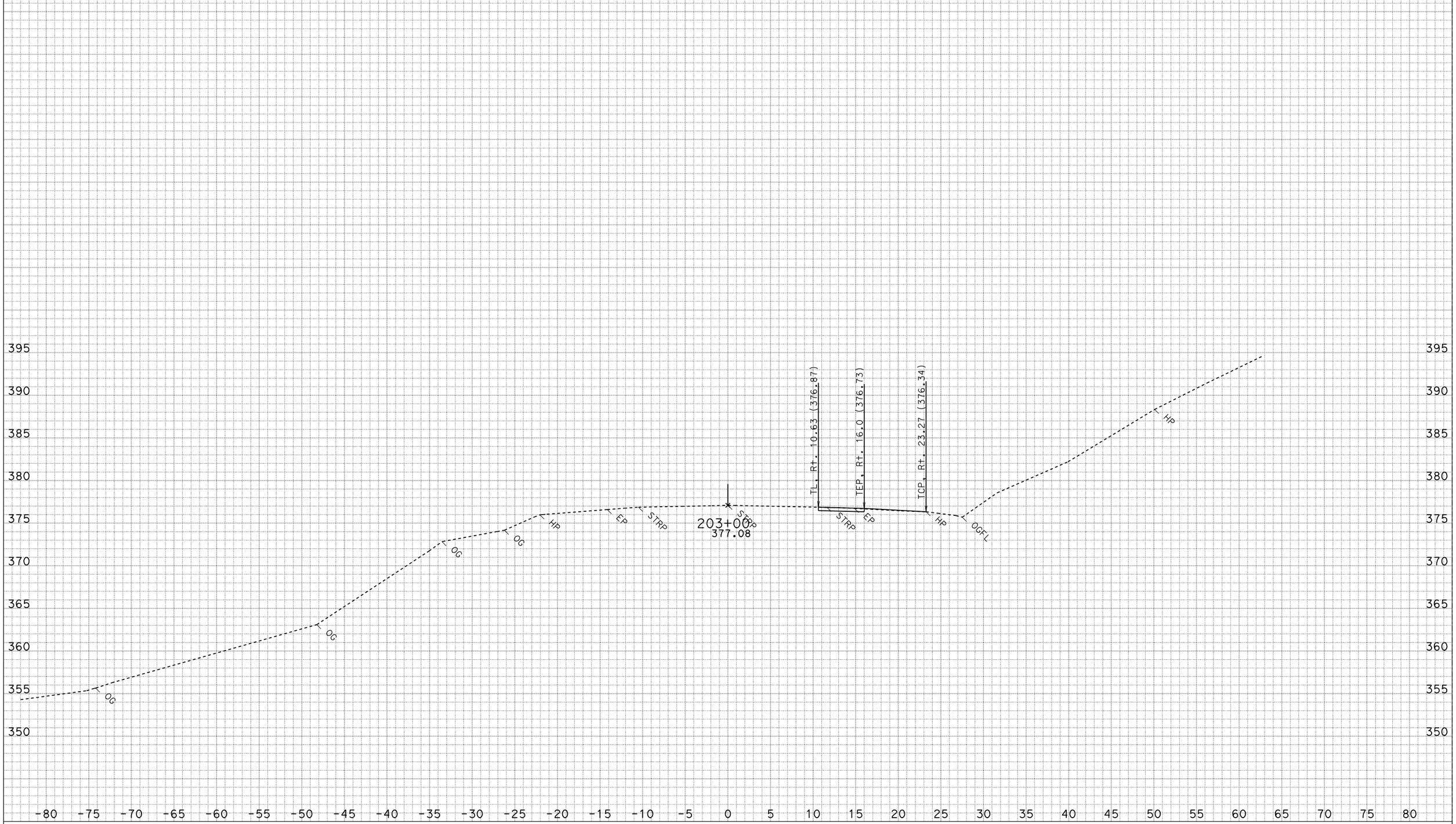

DATE: 3/22/2010
CREATED BY: North Region Design M2
PROJECT ID: Myers Wall
CONTRACT: 475011
DIST/CO/RTE/PM: 01-HUM 254-PM 5.90

ALL DIMENSIONS ARE FEET

SCALE: 1" = 5' Horiz.
1" = 5' Vert.

"C1" LINE TEMP DETOUR CROSS SECTIONS

SHEET 17 OF 41

FOR EARTHWORK DEVELOPMENT ONLY

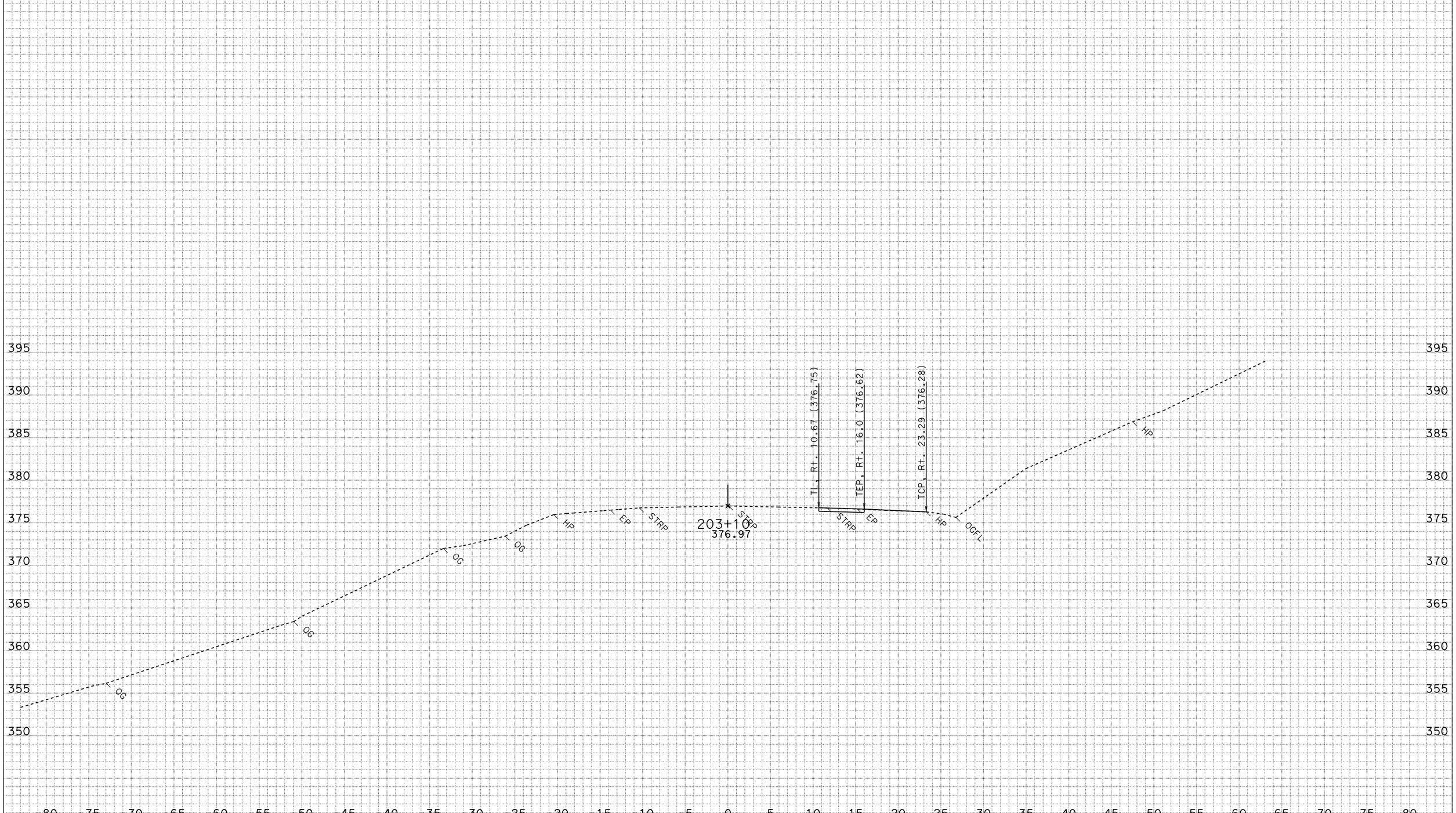

DATE: 3/22/2010
CREATED BY: North Region Design M2
PROJECT ID: Myers Wall
CONTRACT: 475011
DIST/CO/RTE/PM: 01-HUM 254-PM 5.90

ALL DIMENSIONS ARE FEET

SCALE: 1" = 5' Horiz.
1" = 5' Vert.

"C1" LINE TEMP DETOUR CROSS SECTIONS

SHEET 18 OF 41

FOR EARTHWORK DEVELOPMENT ONLY

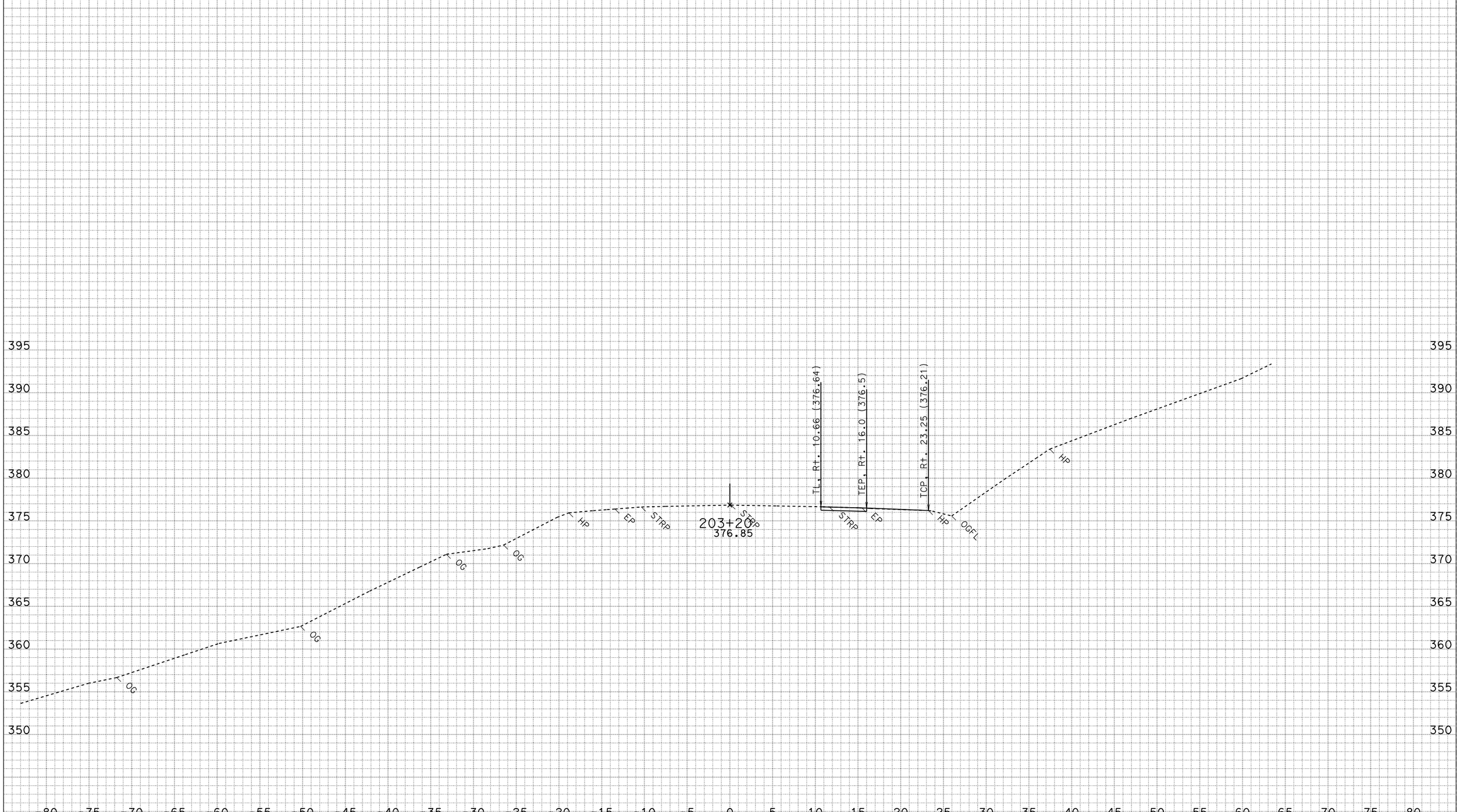

DATE: 3/22/2010
CREATED BY: North Region Design M2
PROJECT ID: Myers Wall
CONTRACT: 475011
DIST/CO/RTE/PM: 01-HUM 254-PM 5.90

ALL DIMENSIONS ARE FEET

SCALE: 1" = 5' Horiz.
1" = 5' Vert.

"C1" LINE TEMP DETOUR CROSS SECTIONS

SHEET 19 OF 41

FOR EARTHWORK DEVELOPMENT ONLY

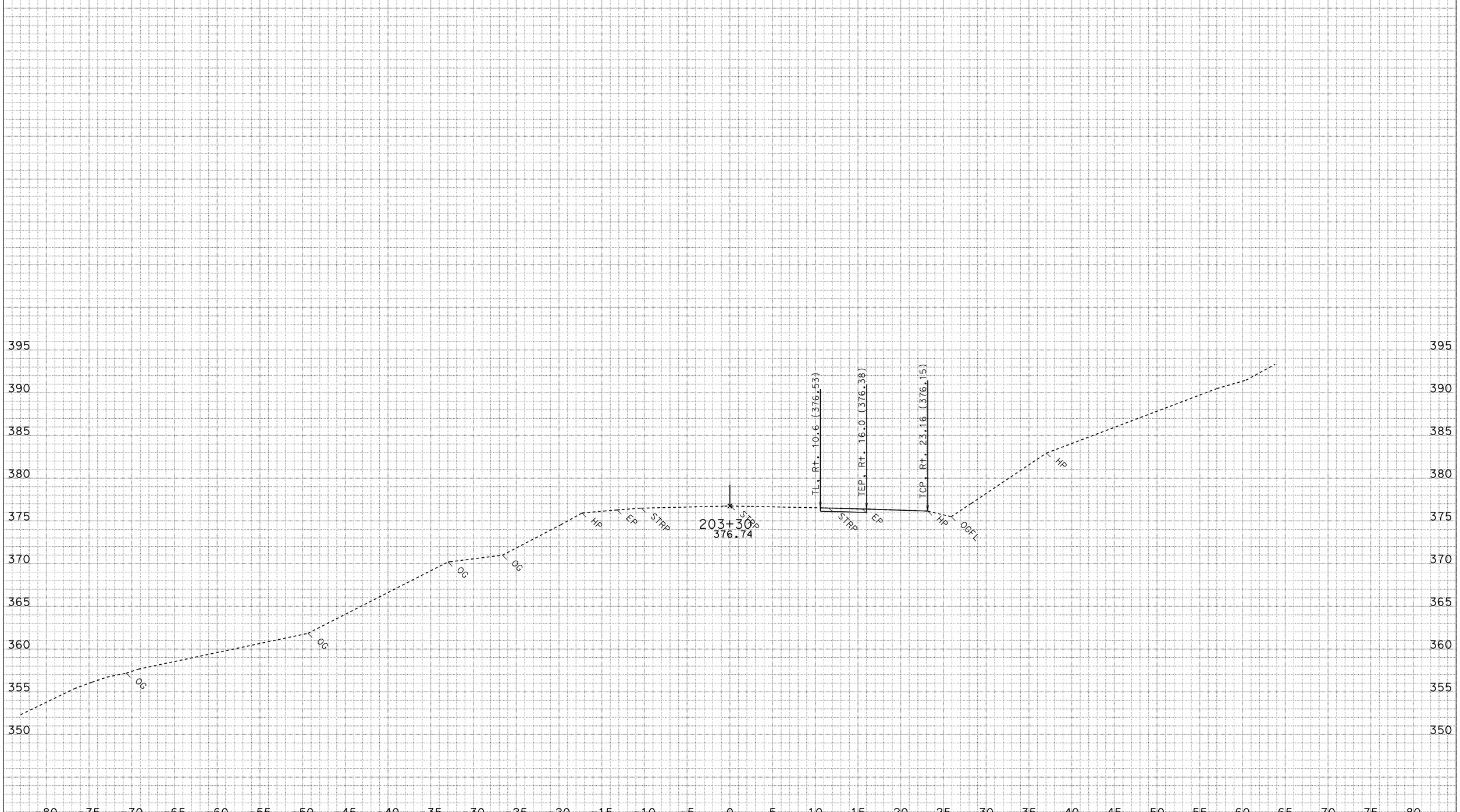

DATE: 3/22/2010
CREATED BY: North Region Design M2
PROJECT ID: Myers Wall
CONTRACT: 475011
DIST/CO/RTE/PM: 01-HUM 254-PM 5.90

ALL DIMENSIONS ARE FEET

SCALE: 1" = 5' Horiz.
1" = 5' Vert.

"C1" LINE TEMP DETOUR CROSS SECTIONS

SHEET 20 OF 41

FOR EARTHWORK DEVELOPMENT ONLY

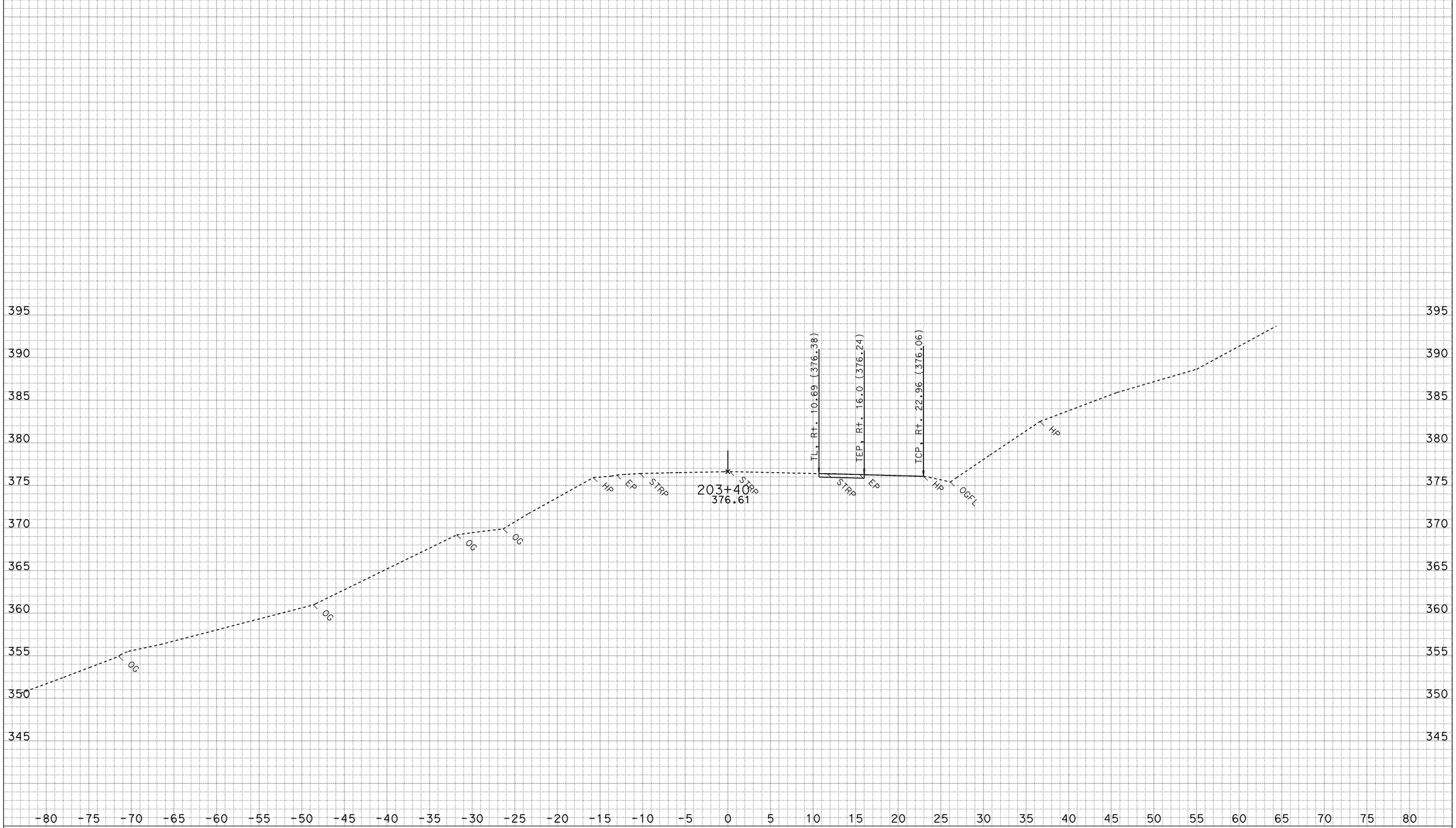

DATE: 3/22/2010
CREATED BY: North Region Design M2
PROJECT ID: Myers Wall
CONTRACT: 475011
DIST/CO/RTE/PM: 01-HUM 254-PM 5.90

ALL DIMENSIONS ARE FEET

SCALE: 1" = 5' Horiz.
1" = 5' Vert.

"C1" LINE TEMP DETOUR CROSS SECTIONS

SHEET 21 OF 41

FOR EARTHWORK DEVELOPMENT ONLY

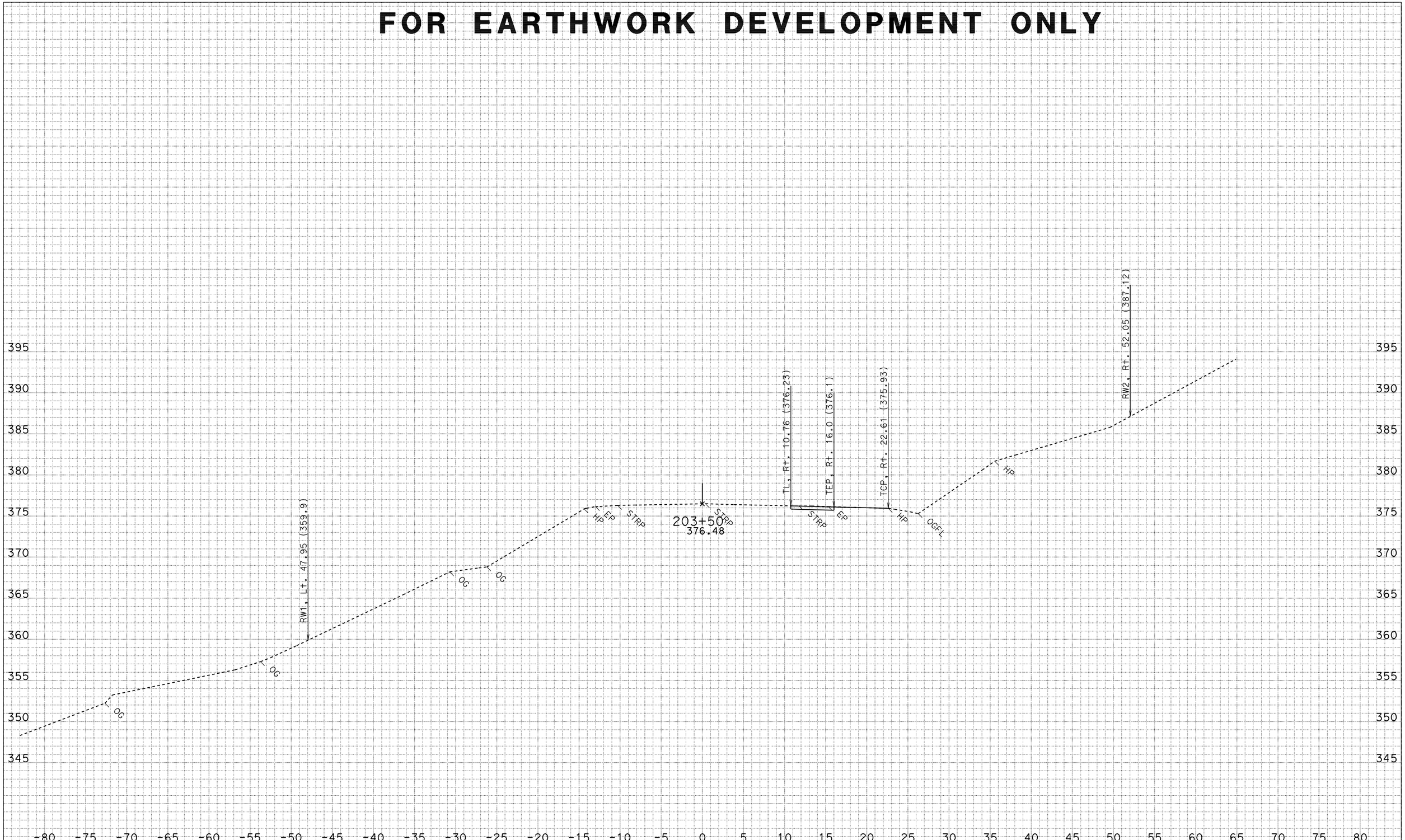

DATE: 3/22/2010
CREATED BY: North Region Design M2
PROJECT ID: Myers Wall
CONTRACT: 475011
DIST/CO/RTE/PM: 01-HUM 254-PM 5.90

ALL DIMENSIONS ARE FEET

SCALE: 1" = 5' Horiz.
1" = 5' Vert.

"C1" LINE TEMP DETOUR CROSS SECTIONS

SHEET 22 OF 41

FOR EARTHWORK DEVELOPMENT ONLY

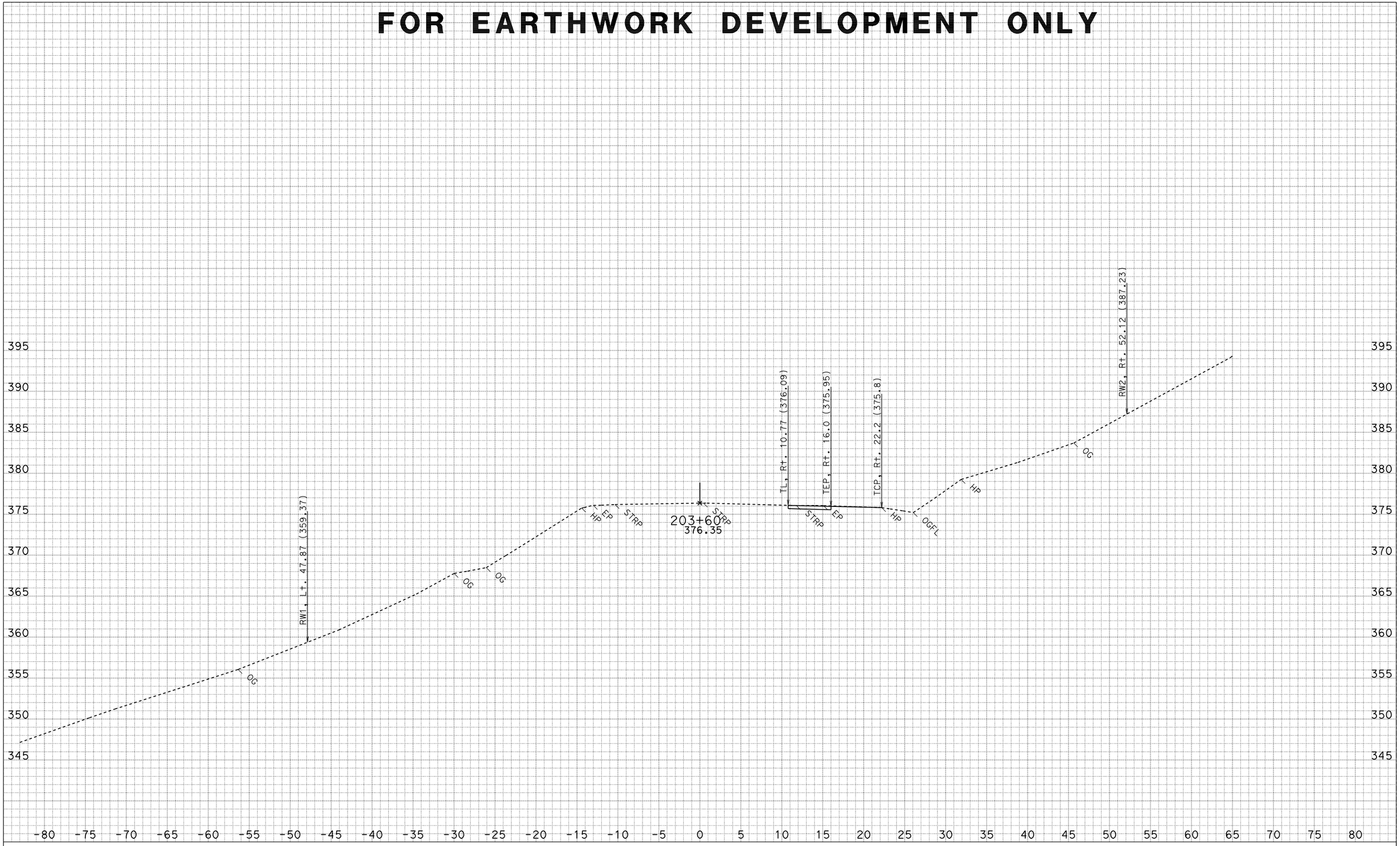

DATE: 3/22/2010
CREATED BY: North Region Design M2
PROJECT ID: Myers Wall
CONTRACT: 475011
DIST/CO/RTE/PM: 01-HUM 254-PM 5.90

ALL DIMENSIONS ARE FEET

SCALE: 1" = 5' Horiz.
1" = 5' Vert.

"C1" LINE TEMP DETOUR CROSS SECTIONS

SHEET 23 OF 41

FOR EARTHWORK DEVELOPMENT ONLY

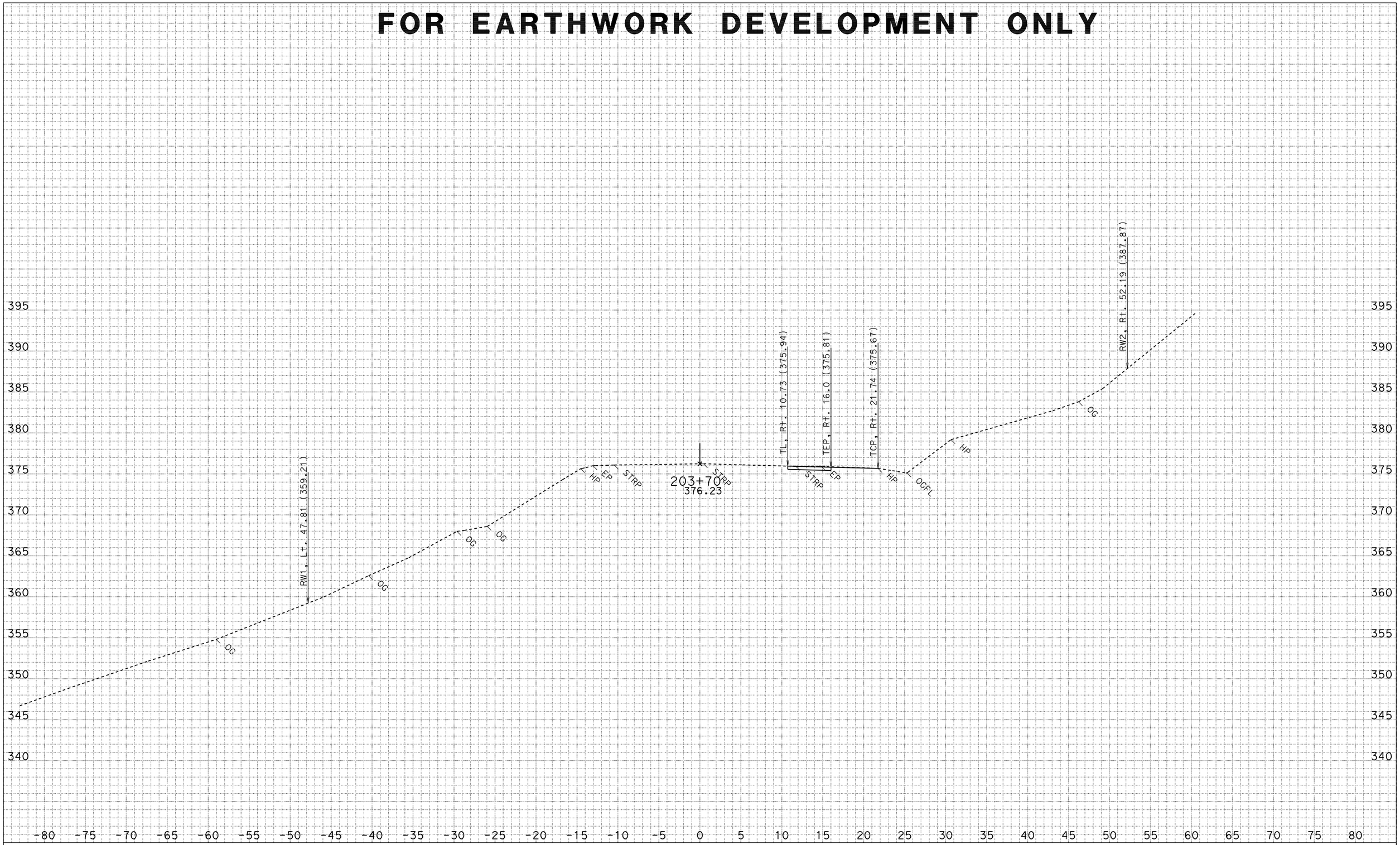

DATE: 3/22/2010
CREATED BY: North Region Design M2
PROJECT ID: Myers Wall
CONTRACT: 475011
DIST/CO/RTE/PM: 01-HUM 254-PM 5.90

ALL DIMENSIONS ARE FEET

SCALE: 1" = 5' Horiz.
1" = 5' Vert.

"C1" LINE TEMP DETOUR CROSS SECTIONS

FOR EARTHWORK DEVELOPMENT ONLY

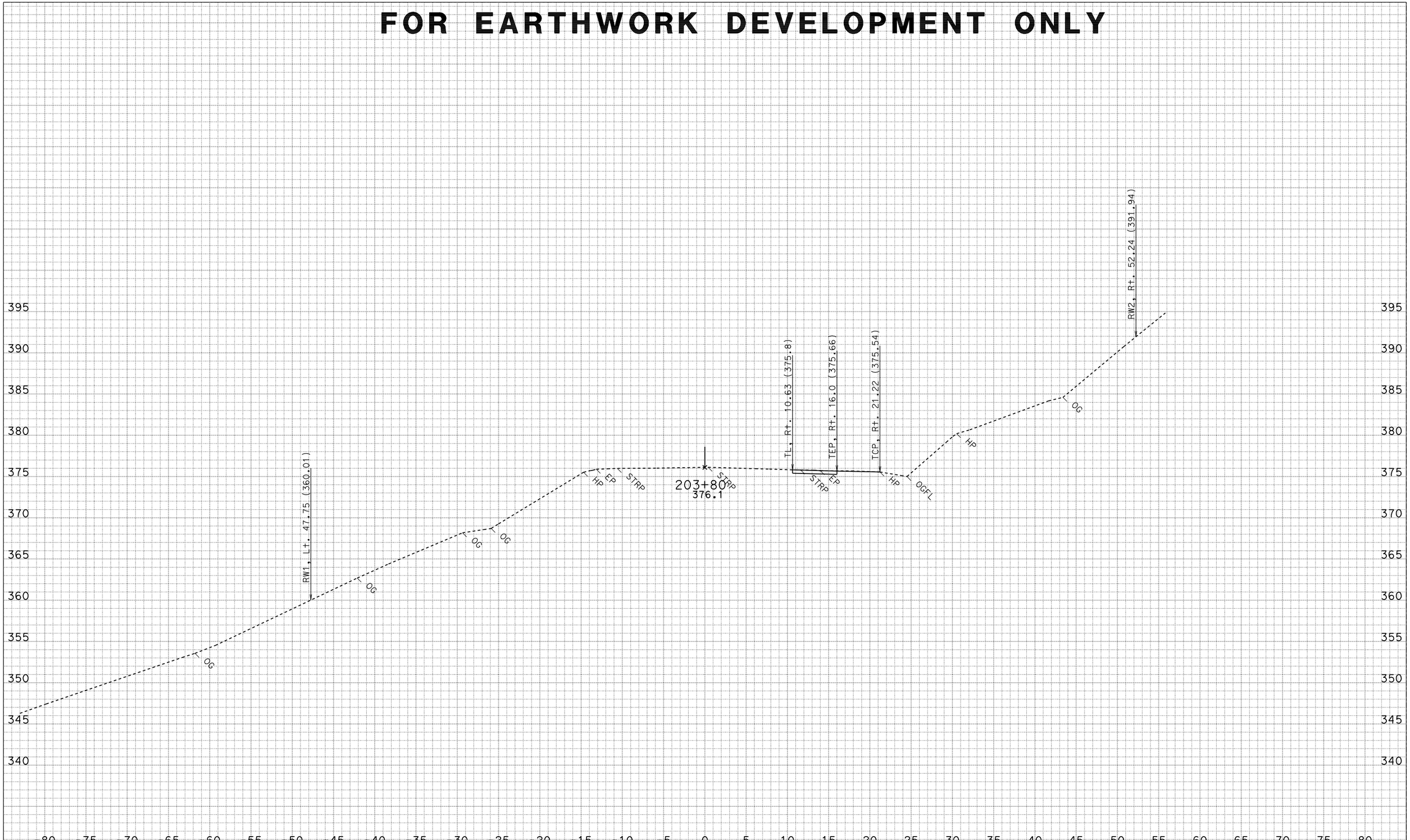

DATE: 3/22/2010
CREATED BY: North Region Design M2
PROJECT ID: Myers Wall
CONTRACT: 475011
DIST/CO/RTE/PM: 01-HUM 254-PM 5.90

ALL DIMENSIONS ARE FEET

SCALE: 1" = 5' Horiz.
1" = 5' Vert.

"C1" LINE TEMP DETOUR CROSS SECTIONS

SHEET 25 OF 41

FOR EARTHWORK DEVELOPMENT ONLY

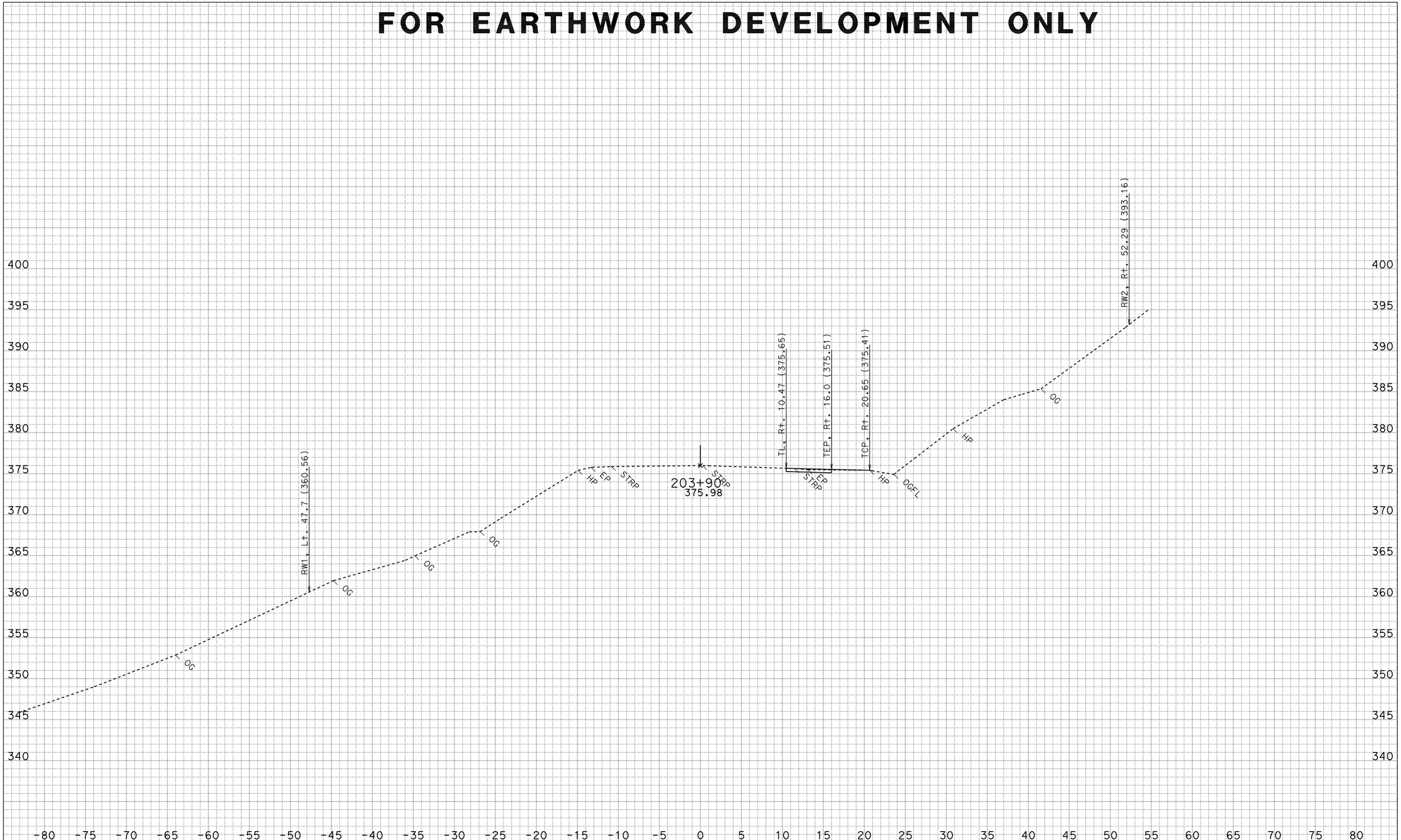

DATE: 3/22/2010
CREATED BY: North Region Design M2
PROJECT ID: Myers Wall
CONTRACT: 475011
DIST/CO/RTE/PM: 01-HUM 254-PM 5.90

ALL DIMENSIONS ARE FEET

SCALE: 1" = 5' Horiz.
1" = 5' Vert.

"C1" LINE TEMP DETOUR CROSS SECTIONS

SHEET 26 OF 41

FOR EARTHWORK DEVELOPMENT ONLY

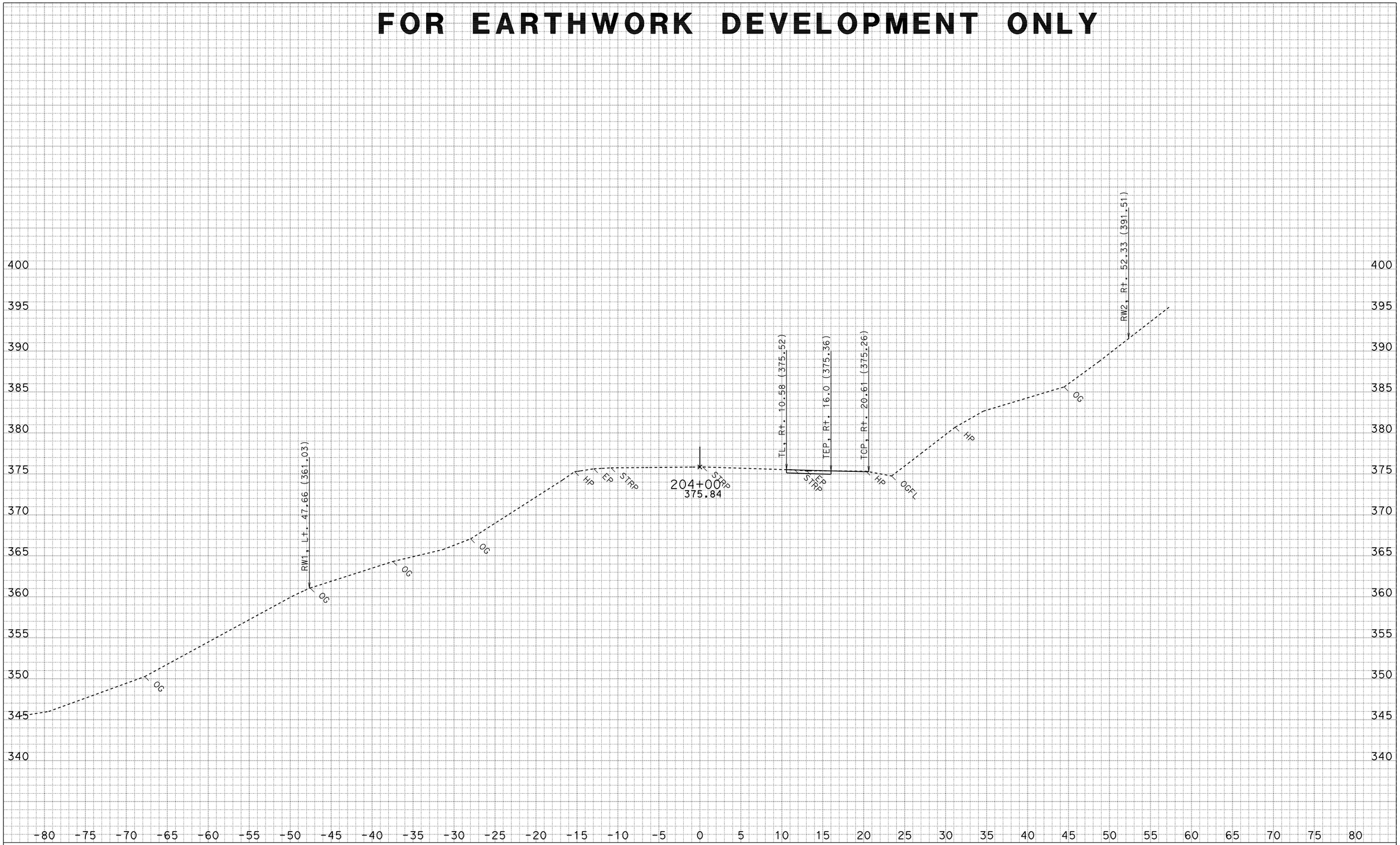

DATE: 3/22/2010
CREATED BY: North Region Design M2
PROJECT ID: Myers Wall
CONTRACT: 475011
DIST/CO/RTE/PM: 01-HUM 254-PM 5.90

ALL DIMENSIONS ARE FEET

SCALE: 1" = 5' Horiz.
1" = 5' Vert.

"C1" LINE TEMP DETOUR CROSS SECTIONS

SHEET 27 OF 41

FOR EARTHWORK DEVELOPMENT ONLY

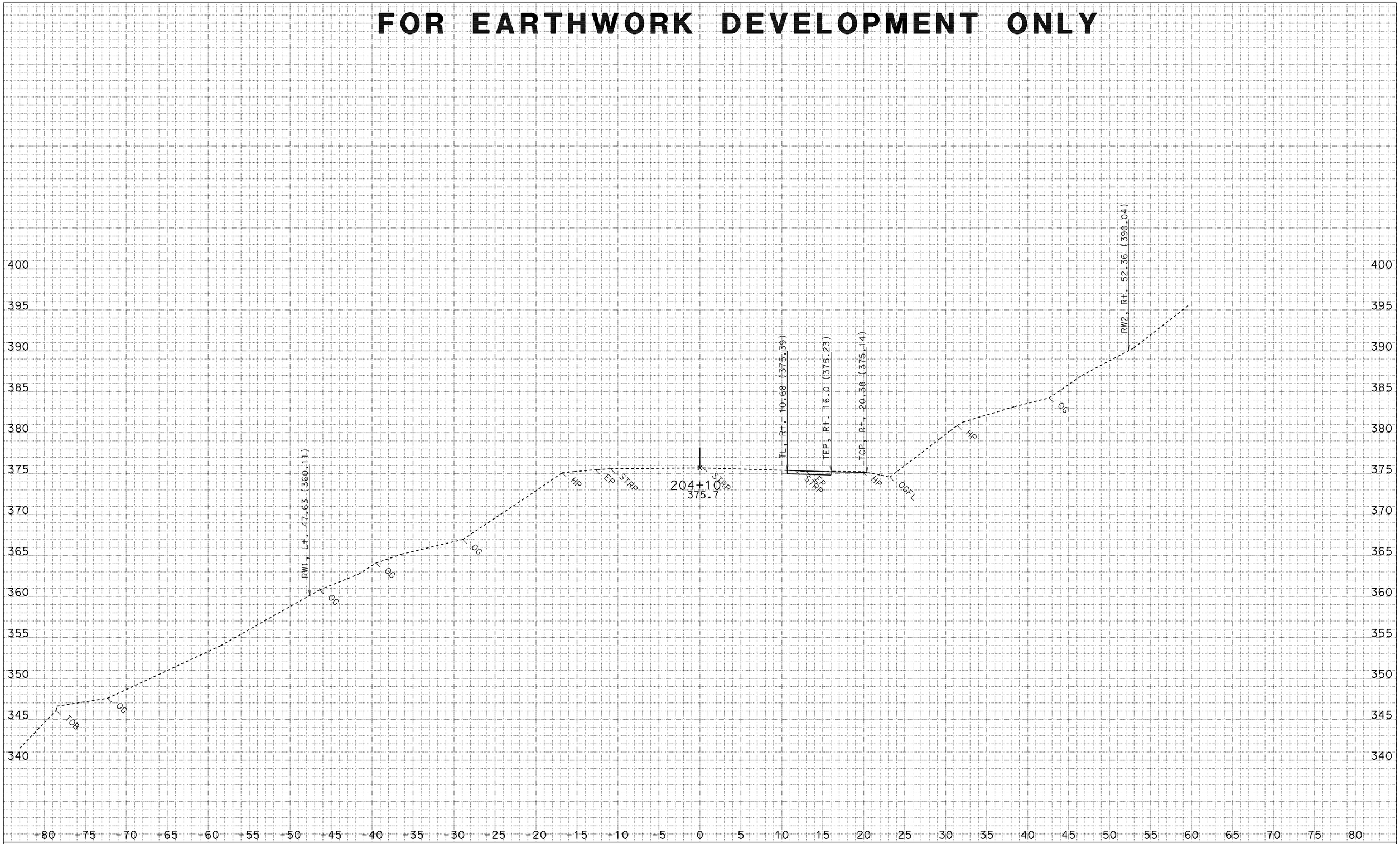

DATE: 3/22/2010
CREATED BY: North Region Design M2
PROJECT ID: Myers Wall
CONTRACT: 475011
DIST/CO/RTE/PM: 01-HUM 254-PM 5.90

ALL DIMENSIONS ARE FEET

SCALE: 1" = 5' Horiz.
1" = 5' Vert.

"C1" LINE TEMP DETOUR CROSS SECTIONS

SHEET 28 OF 41

FOR EARTHWORK DEVELOPMENT ONLY

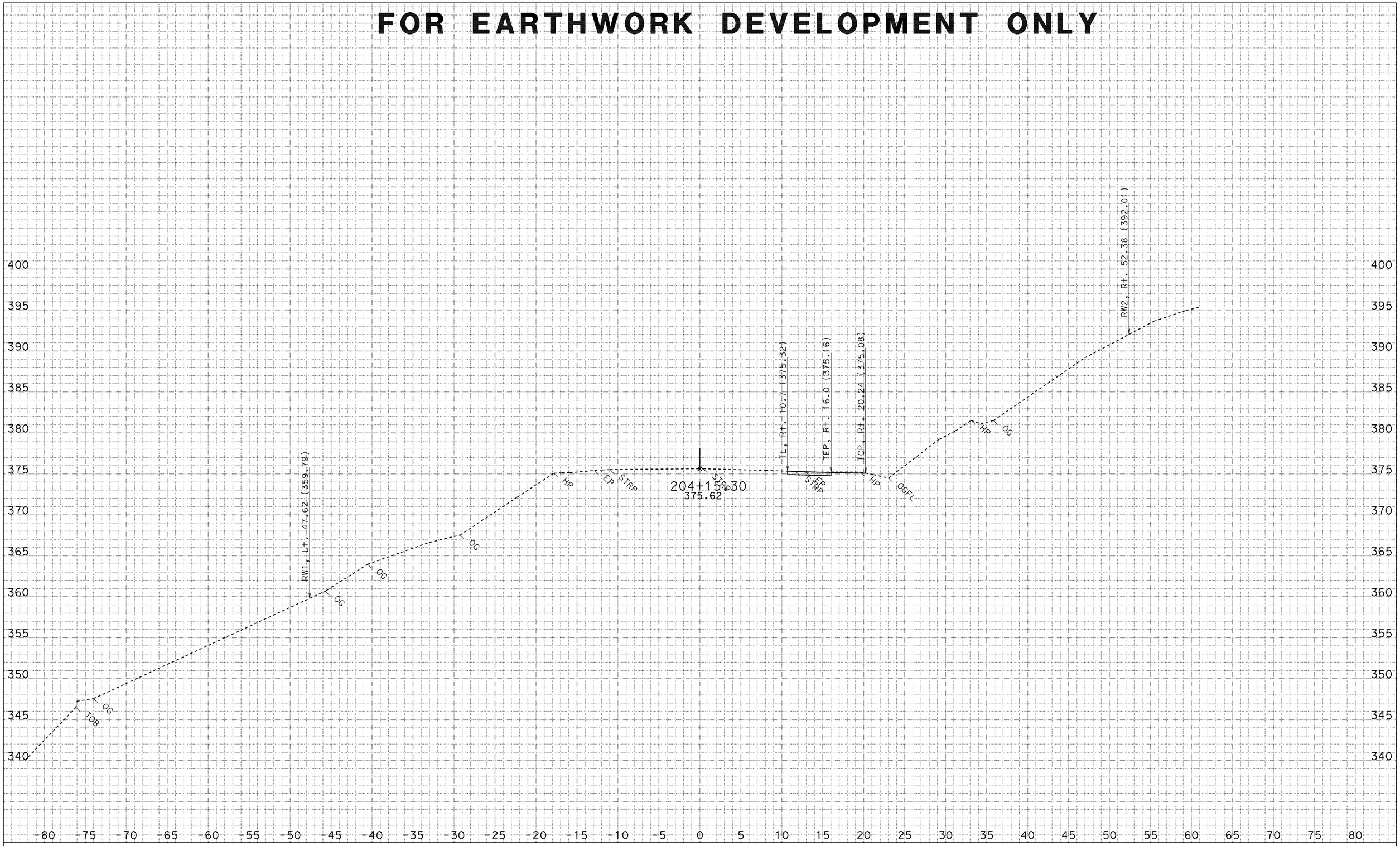

DATE: 3/22/2010
CREATED BY: North Region Design M2
PROJECT ID: Myers Wall
CONTRACT: 475011
DIST/CO/RTE/PM: 01-HUM 254-PM 5.90

ALL DIMENSIONS ARE FEET

SCALE: 1" = 5' Horiz.
1" = 5' Vert.

"C1" LINE TEMP DETOUR CROSS SECTIONS

SHEET 29 OF 41

FOR EARTHWORK DEVELOPMENT ONLY

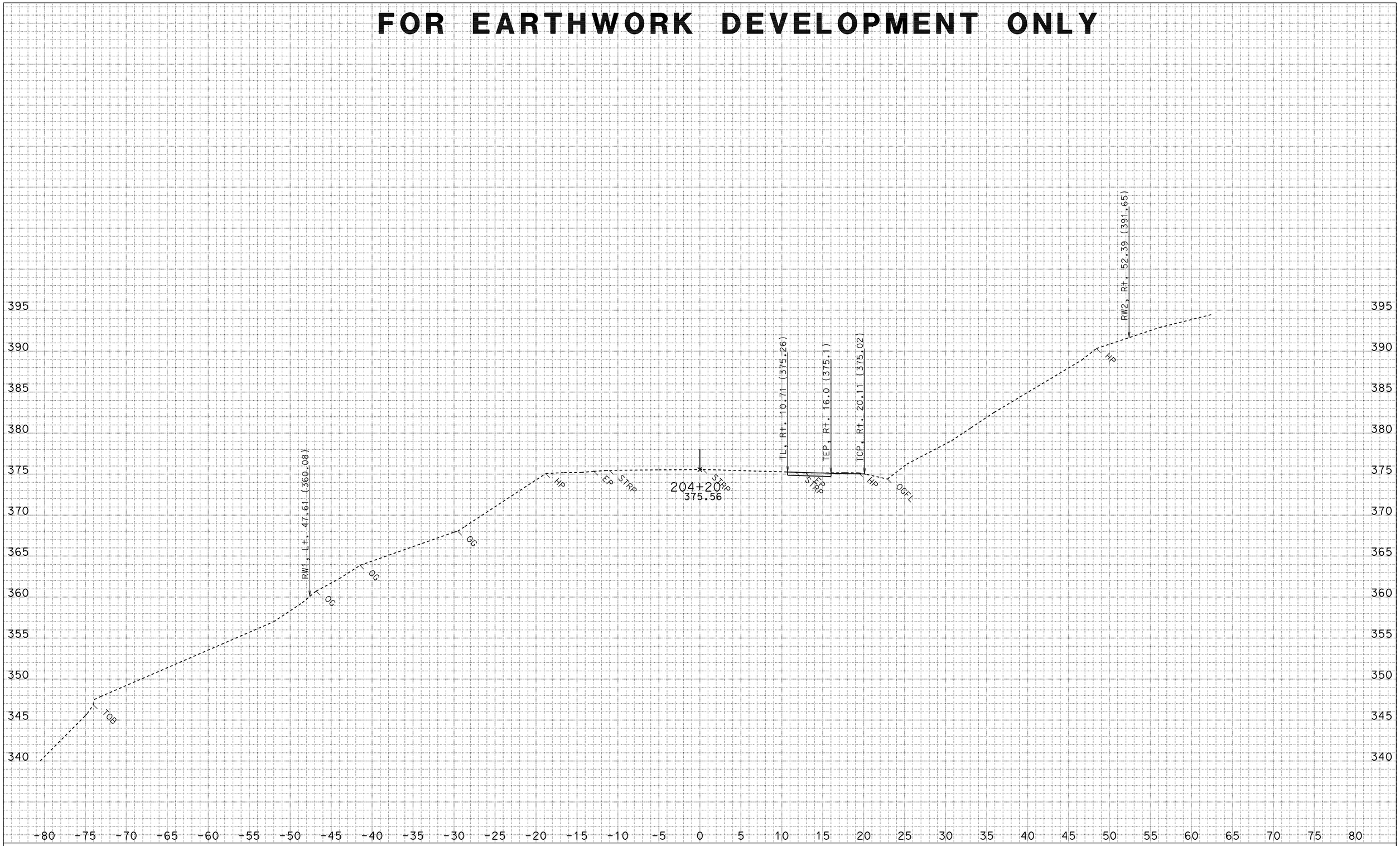

DATE: 3/22/2010
CREATED BY: North Region Design M2
PROJECT ID: Myers Wall
CONTRACT: 475011
DIST/CO/RTE/PM: 01-HUM 254-PM 5.90

ALL DIMENSIONS ARE FEET

SCALE: 1" = 5' Horiz.
1" = 5' Vert.

"C1" LINE TEMP DETOUR CROSS SECTIONS

SHEET 30 OF 41

FOR EARTHWORK DEVELOPMENT ONLY

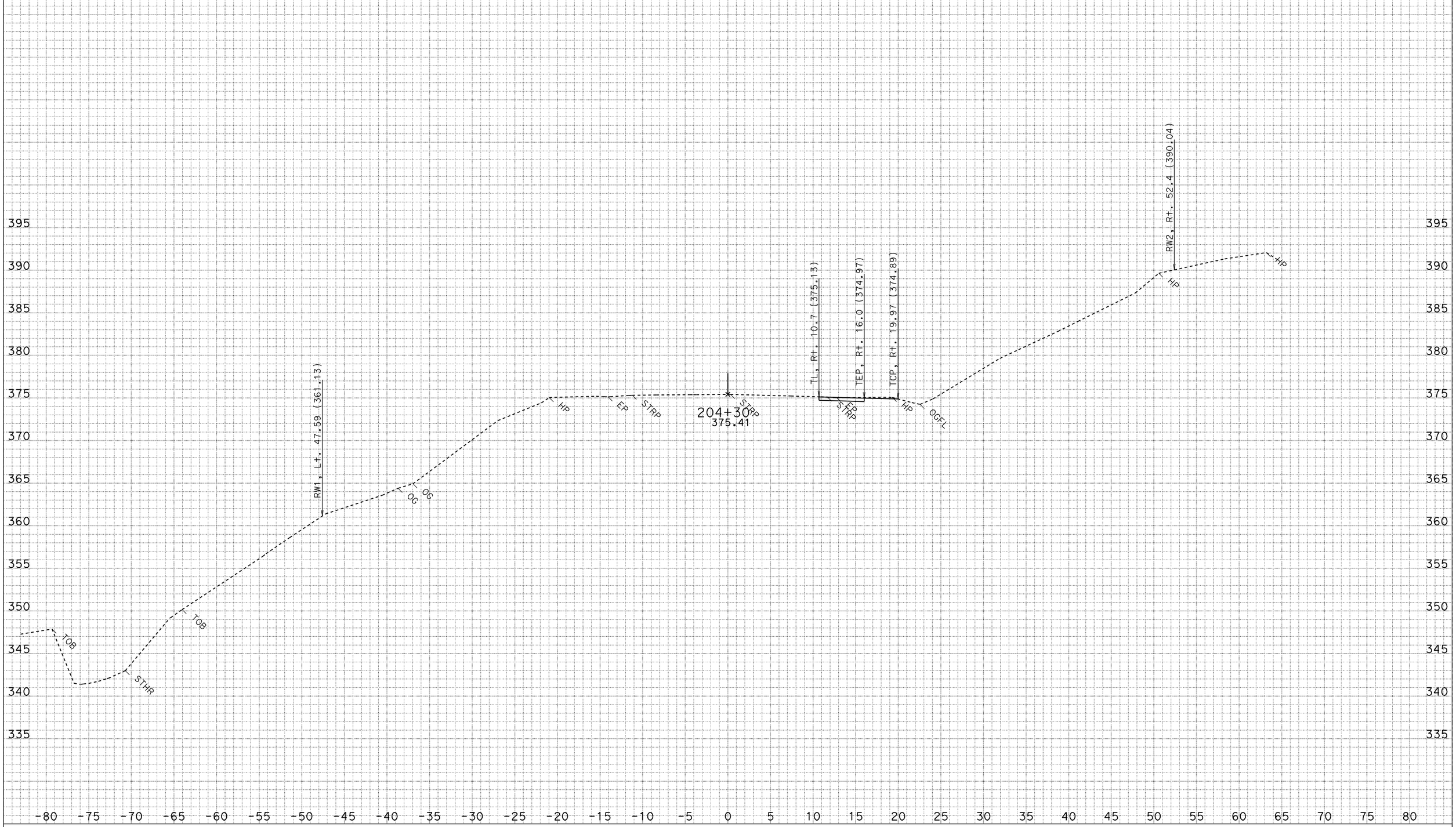

DATE: 3/22/2010
CREATED BY: North Region Design M2
PROJECT ID: Myers Wall
CONTRACT: 475011
DIST/CO/RTE/PM: 01-HUM 254-PM 5.90

ALL DIMENSIONS ARE FEET

SCALE: 1" = 5' Horiz.
1" = 5' Vert.

"C1" LINE TEMP DETOUR CROSS SECTIONS

SHEET 31 OF 41

FOR EARTHWORK DEVELOPMENT ONLY

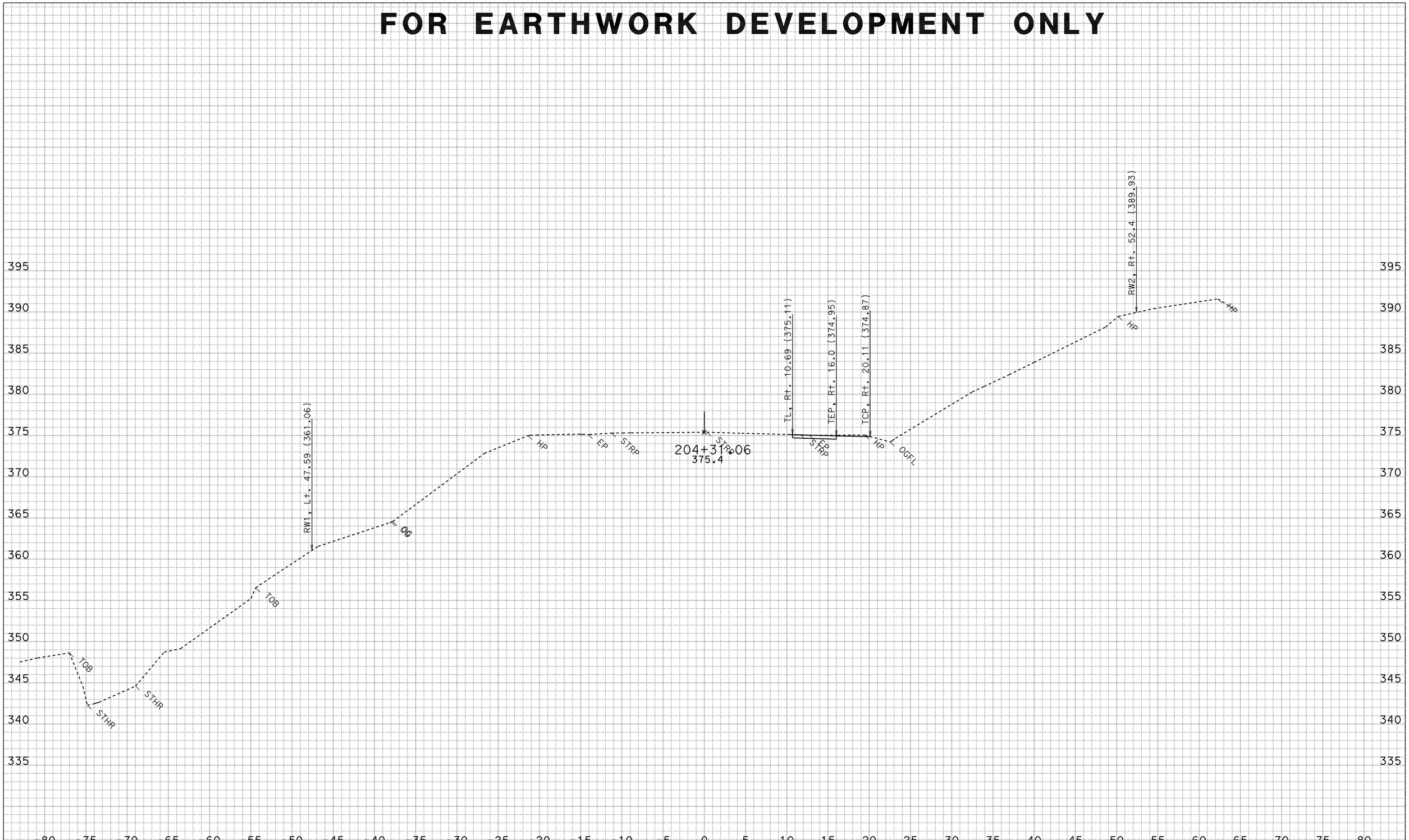

DATE: 3/22/2010
CREATED BY: North Region Design M2
PROJECT ID: Myers Wall
CONTRACT: 475011
DIST/CO/RTE/PM: 01-HUM 254-PM 5.90

ALL DIMENSIONS ARE FEET

SCALE: 1" = 5' Horiz.
1" = 5' Vert.

"C1" LINE TEMP DETOUR CROSS SECTIONS

SHEET 32 OF 41

FOR EARTHWORK DEVELOPMENT ONLY

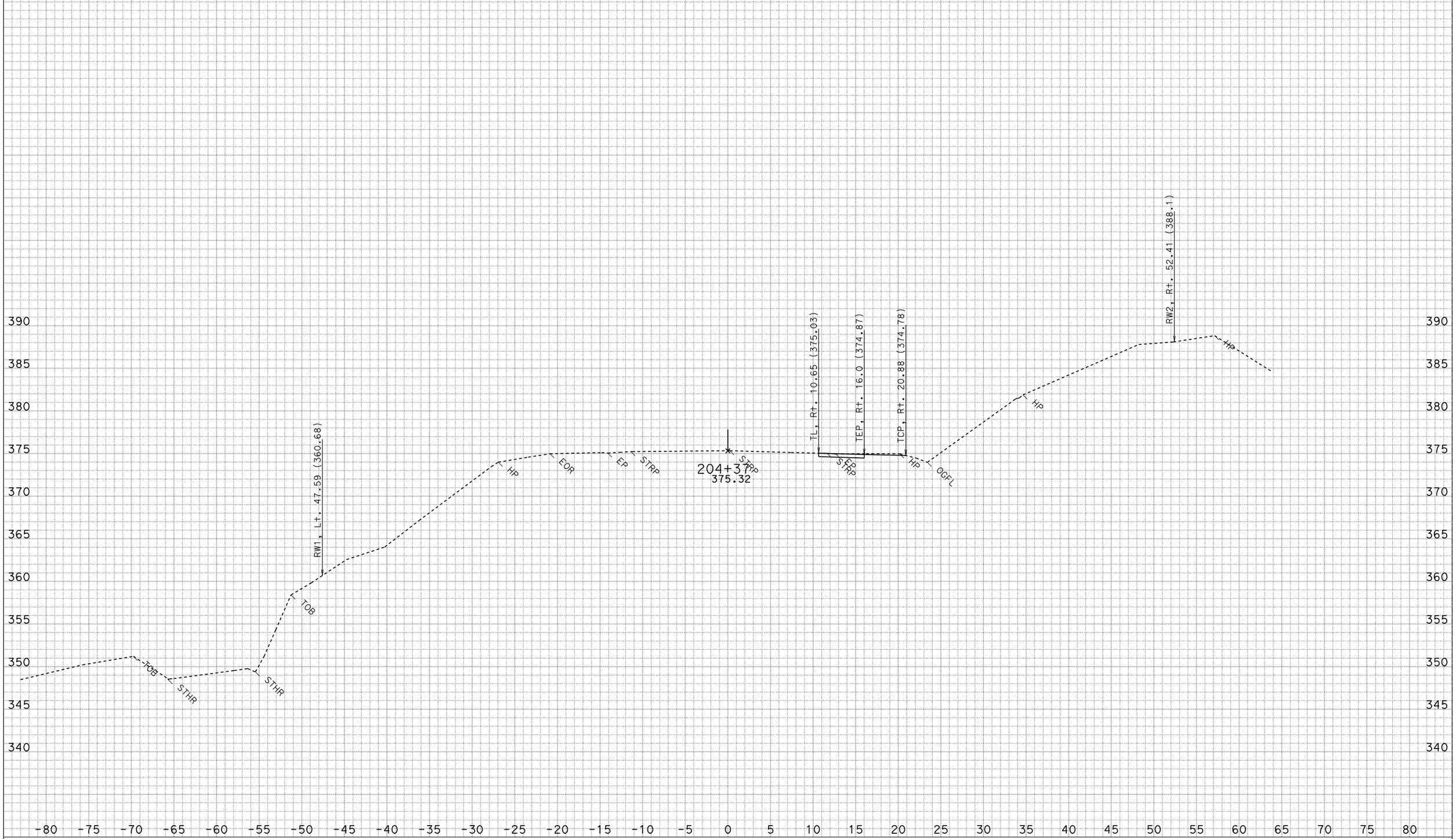

DATE: 3/22/2010
CREATED BY: North Region Design M2
PROJECT ID: Myers Wall
CONTRACT: 475011
DIST/CO/RTE/PM: 01-HUM 254-PM 5.90

ALL DIMENSIONS ARE FEET

SCALE: 1" = 5' Horiz.
1" = 5' Vert.

"C1" LINE TEMP DETOUR CROSS SECTIONS

SHEET 33 OF 41

FOR EARTHWORK DEVELOPMENT ONLY

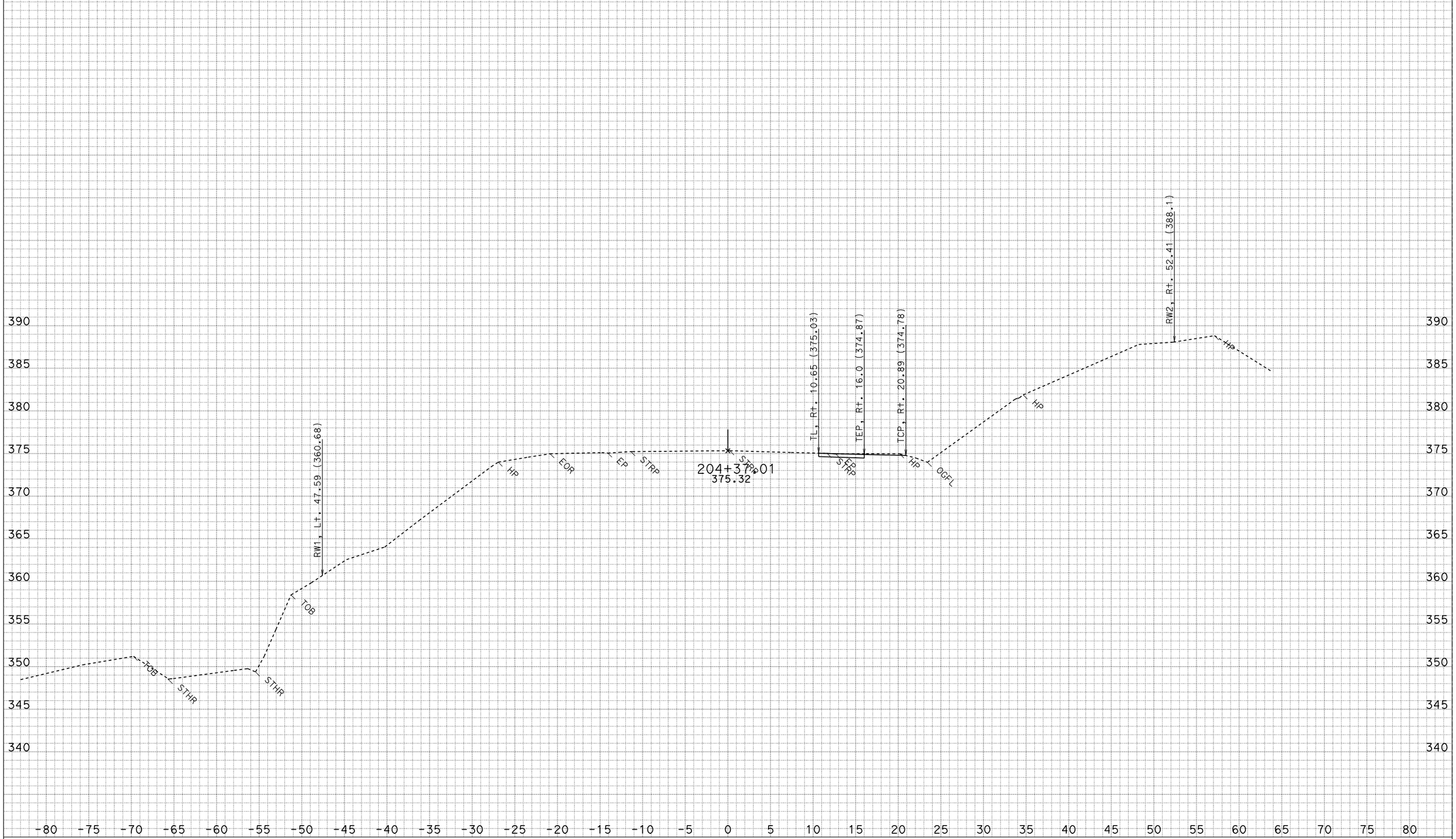

DATE: 3/22/2010
CREATED BY: North Region Design M2
PROJECT ID: Myers Wall
CONTRACT: 475011
DIST/CO/RTE/PM: 01-HUM 254-PM 5.90

ALL DIMENSIONS ARE FEET

SCALE: 1" = 5' Horiz.
1" = 5' Vert.

"C1" LINE TEMP DETOUR CROSS SECTIONS

SHEET 34 OF 41

FOR EARTHWORK DEVELOPMENT ONLY

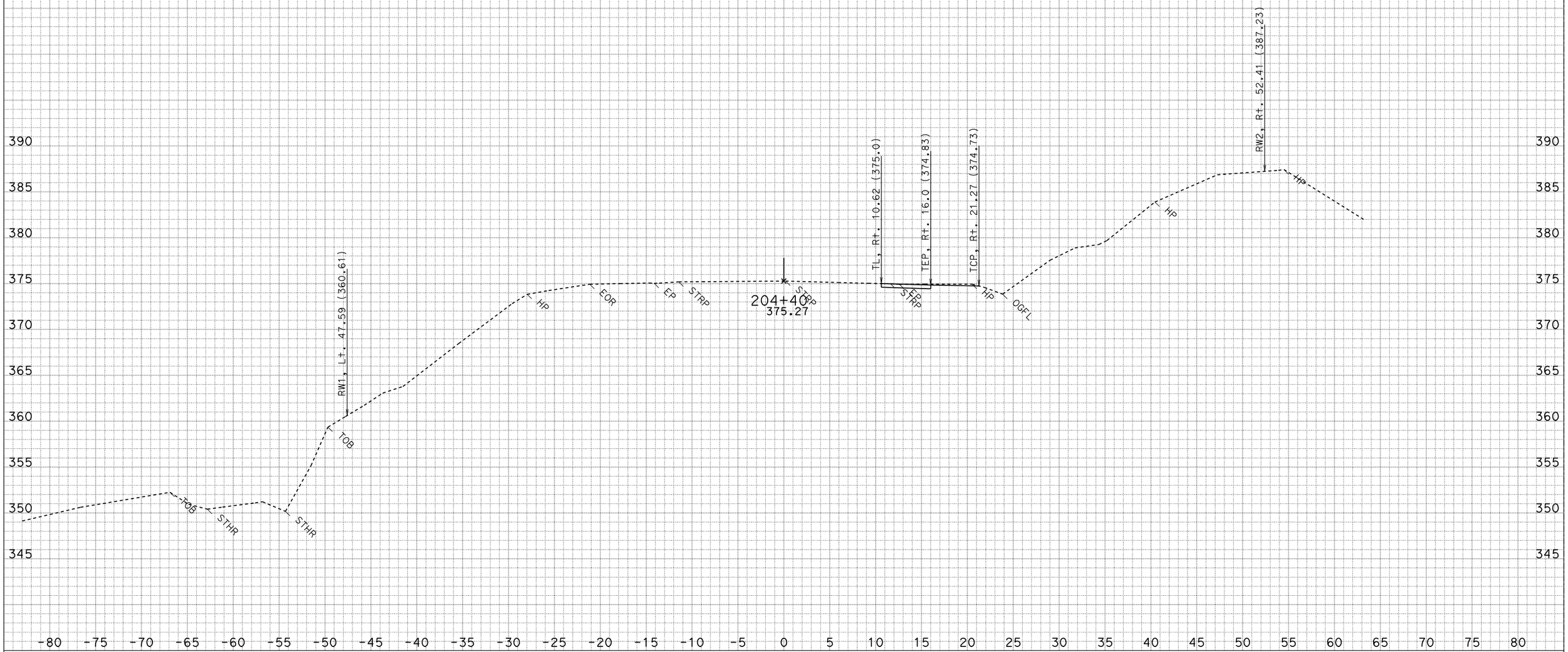

DATE: 3/22/2010
CREATED BY: North Region Design M2
PROJECT ID: Myers Wall
CONTRACT: 475011
DIST/CO/RTE/PM: 01-HUM 254-PM 5.90

ALL DIMENSIONS ARE FEET

SCALE: 1" = 5' Horiz.
1" = 5' Vert.

"C1" LINE TEMP DETOUR CROSS SECTIONS

SHEET 35 OF 41

FOR EARTHWORK DEVELOPMENT ONLY

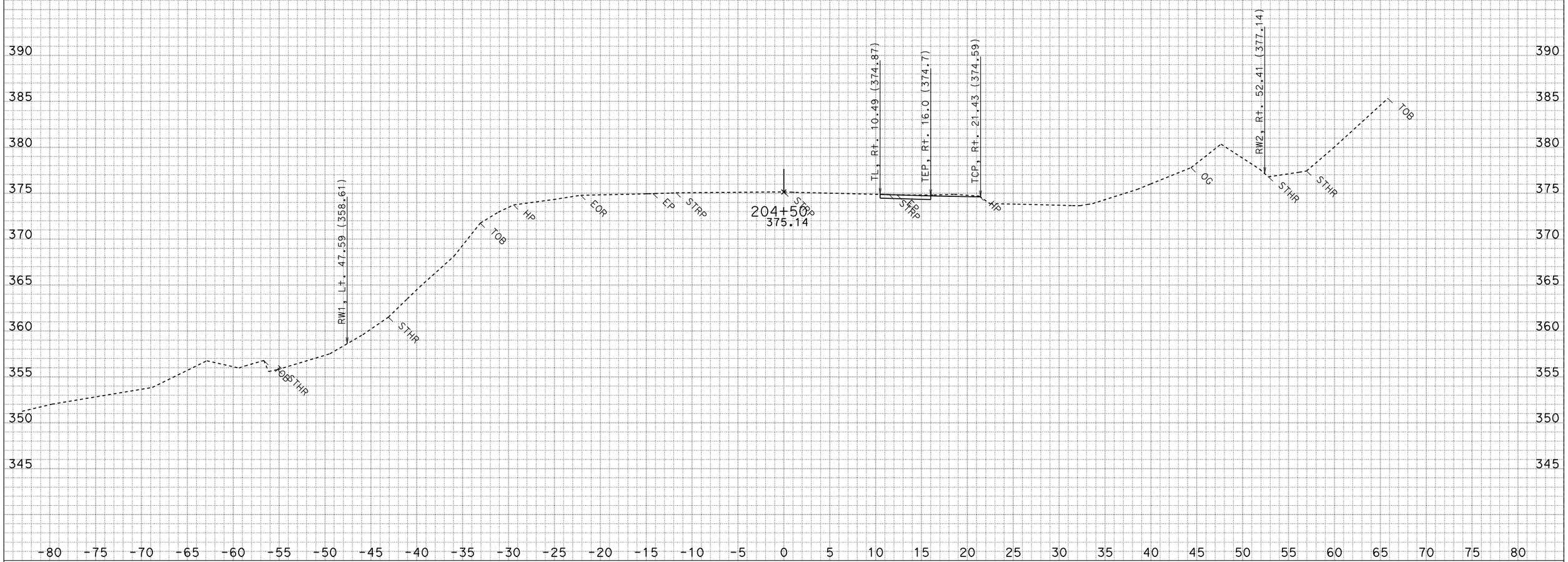

DATE: 3/22/2010
CREATED BY: North Region Design M2
PROJECT ID: Myers Wall
CONTRACT: 475011
DIST/CO/RTE/PM: 01-HUM 254-PM 5.90

ALL DIMENSIONS ARE FEET

SCALE: 1" = 5' Horiz.
1" = 5' Vert.

"C1" LINE TEMP DETOUR CROSS SECTIONS

SHEET 36 OF 41

FOR EARTHWORK DEVELOPMENT ONLY

DATE: 3/22/2010
CREATED BY: North Region Design M2
PROJECT ID: Myers Wall
CONTRACT: 475011
DIST/CO/RTE/PM: 01-HUM 254-PM 5.90

ALL DIMENSIONS ARE FEET

SCALE: 1" = 5' Horiz.
1" = 5' Vert.

"C1" LINE TEMP DETOUR CROSS SECTIONS

SHEET 37 OF 41

FOR EARTHWORK DEVELOPMENT ONLY

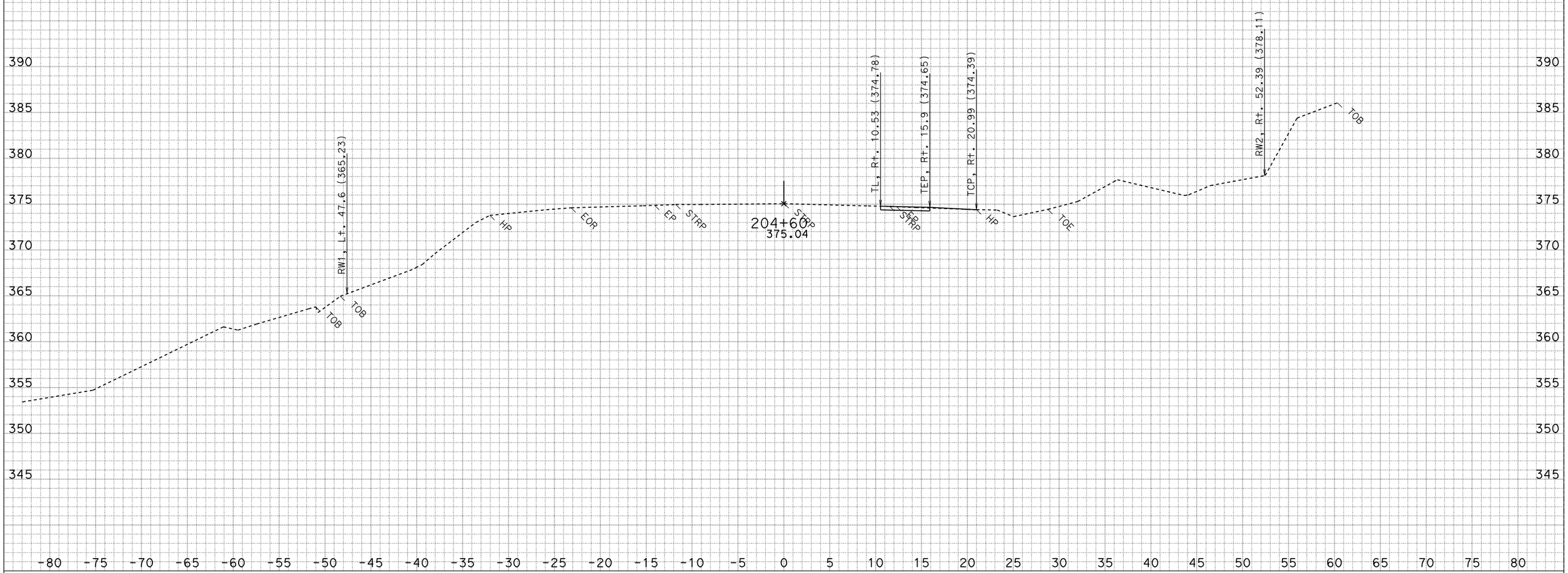

DATE: 3/22/2010
CREATED BY: North Region Design M2
PROJECT ID: Myers Wall
CONTRACT: 475011
DIST/CO/RTE/PM: 01-HUM 254-PM 5.90

ALL DIMENSIONS ARE FEET

SCALE: 1" = 5' Horiz.
1" = 5' Vert.

"C1" LINE TEMP DETOUR CROSS SECTIONS

SHEET 38 OF 41

FOR EARTHWORK DEVELOPMENT ONLY

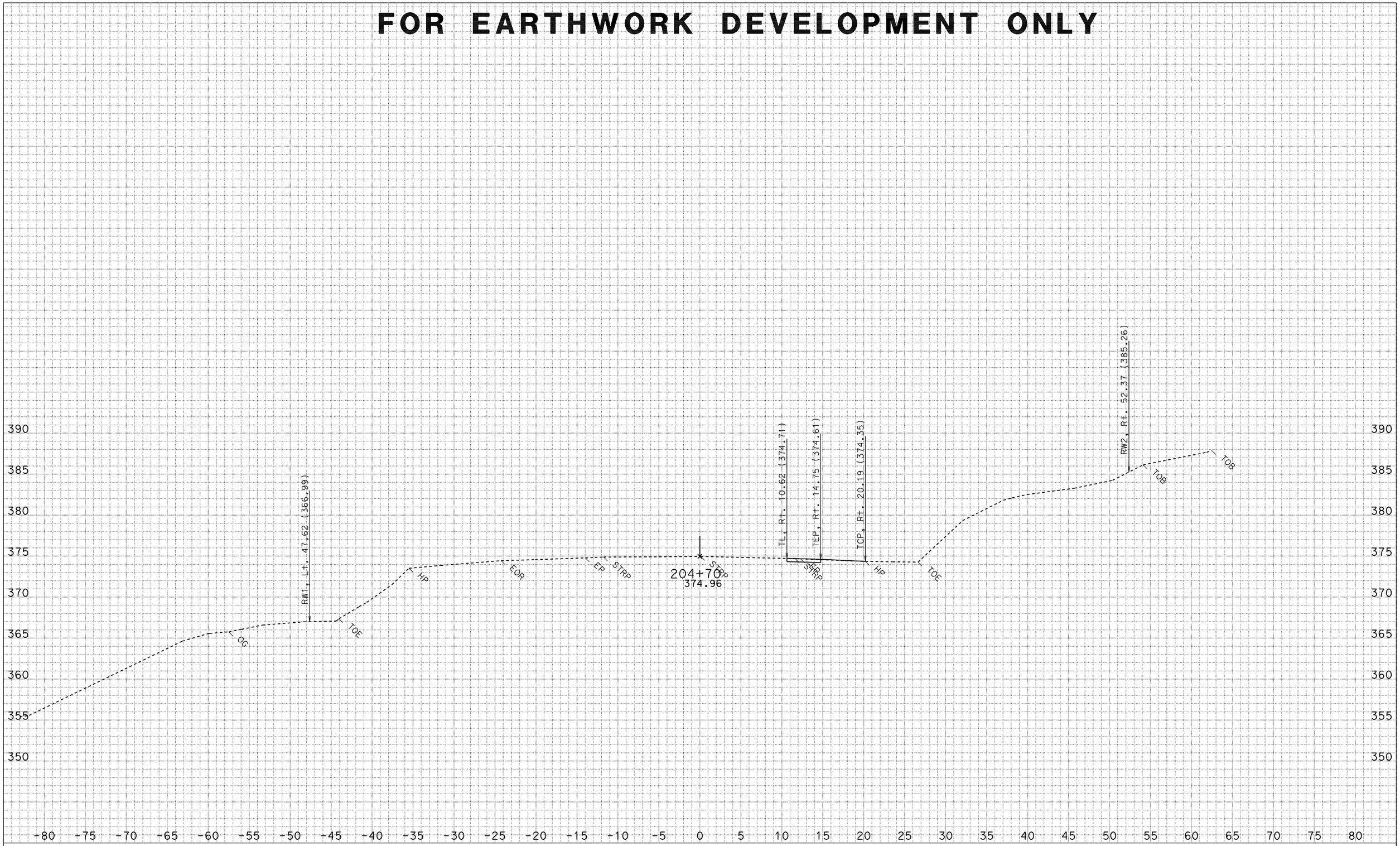

DATE: 3/22/2010
CREATED BY: North Region Design M2
PROJECT ID: Myers Wall
CONTRACT: 475011
DIST/CO/RTE/PM: 01-HUM 254-PM 5.90

ALL DIMENSIONS ARE FEET

SCALE: 1" = 5' Horiz.
1" = 5' Vert.

"C1" LINE TEMP DETOUR CROSS SECTIONS

SHEET 39 OF 41

FOR EARTHWORK DEVELOPMENT ONLY

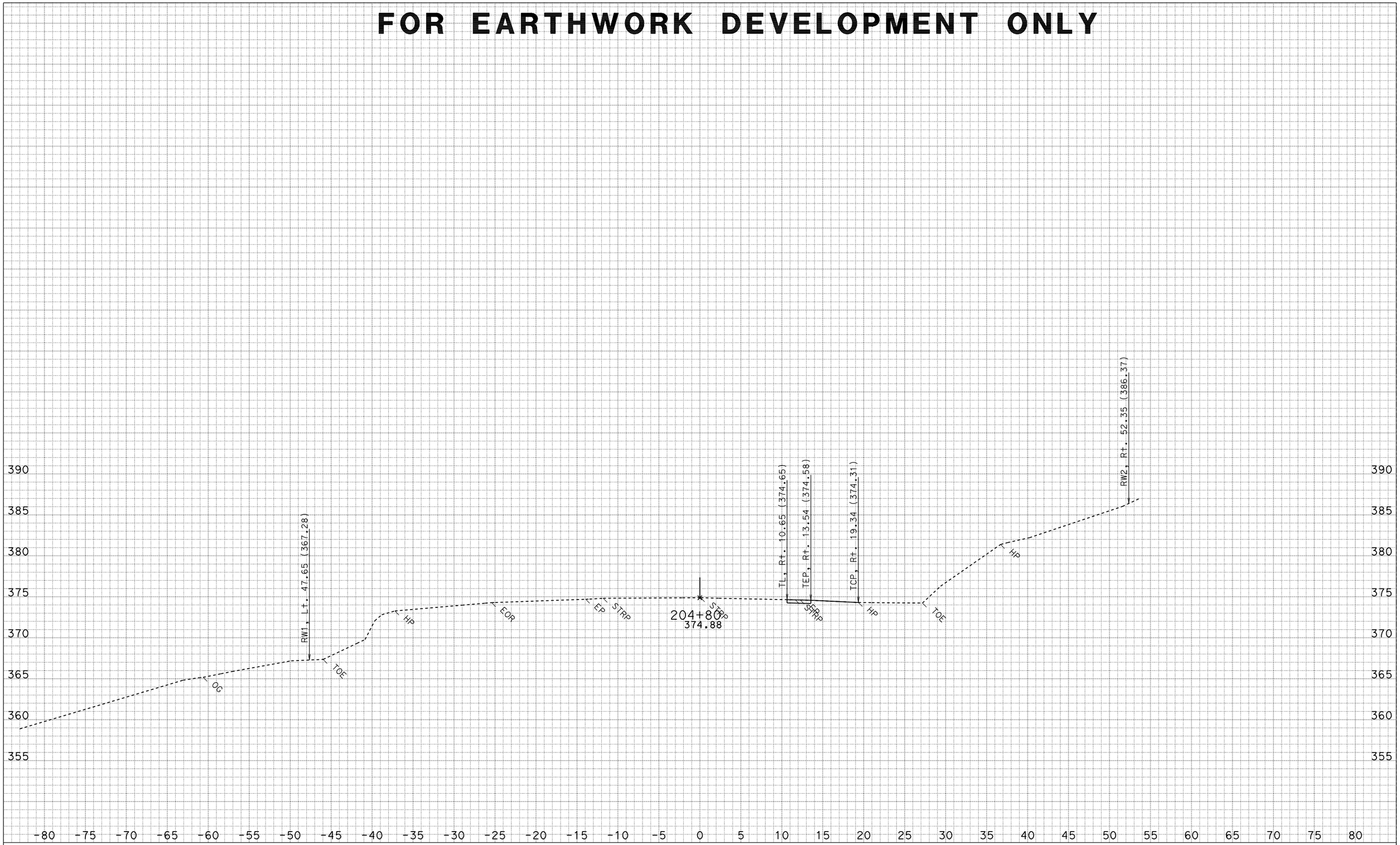

DATE: 3/22/2010
CREATED BY: North Region Design M2
PROJECT ID: Myers Wall
CONTRACT: 475011
DIST/CO/RTE/PM: 01-HUM 254-PM 5.90

ALL DIMENSIONS ARE FEET

SCALE: 1" = 5' Horiz.
1" = 5' Vert.

"C1" LINE TEMP DETOUR CROSS SECTIONS

SHEET 40 OF 41

FOR EARTHWORK DEVELOPMENT ONLY

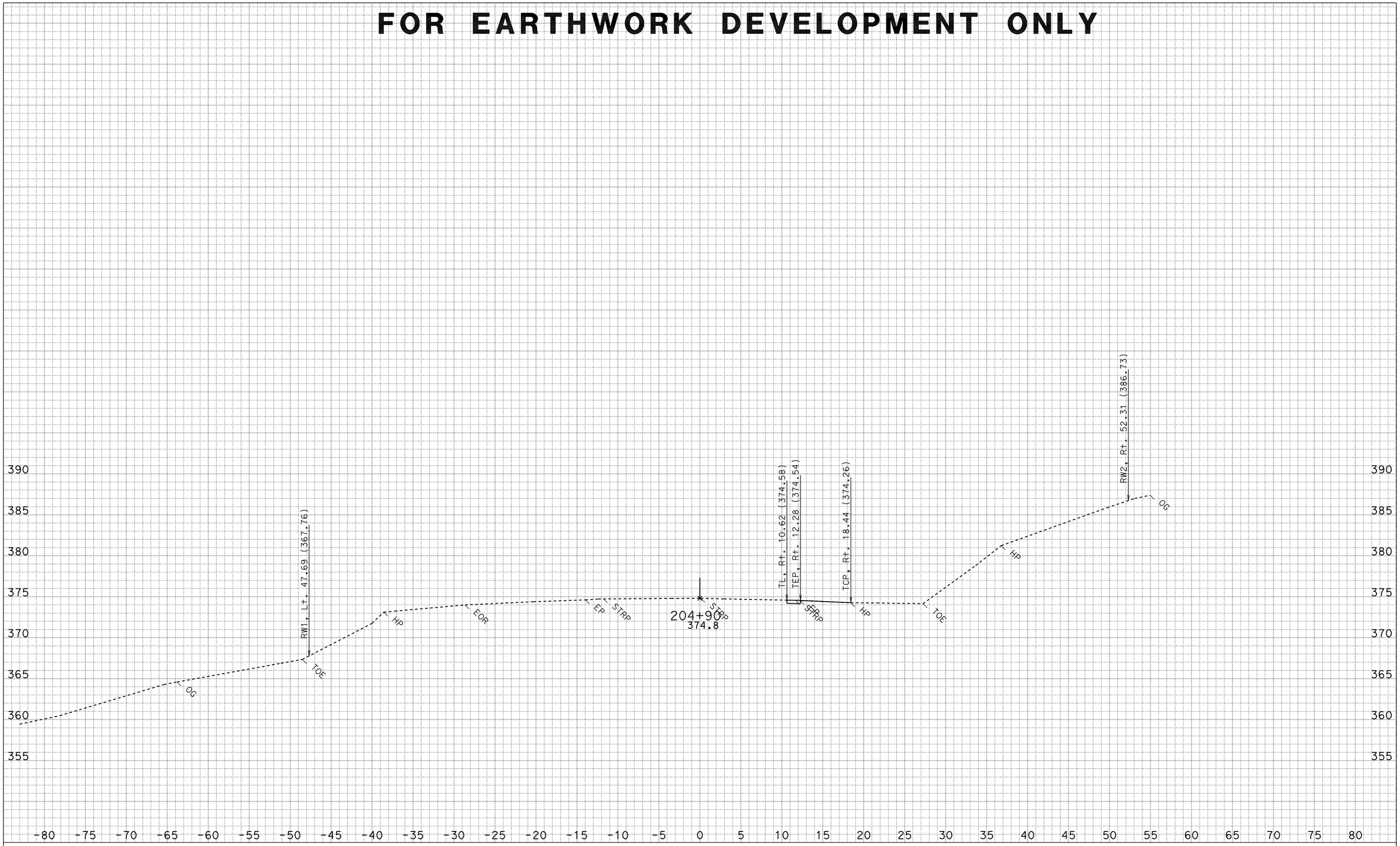

DATE: 3/22/2010
CREATED BY: North Region Design M2
PROJECT ID: Myers Wall
CONTRACT: 475011
DIST/CO/RTE/PM: 01-HUM 254-PM 5.90

ALL DIMENSIONS ARE FEET

SCALE: 1" = 5' Horiz.
1" = 5' Vert.

"C1" LINE TEMP DETOUR CROSS SECTIONS

SHEET 41 OF 41