FOR EARTHWORK DEVELOPMENT ONLY

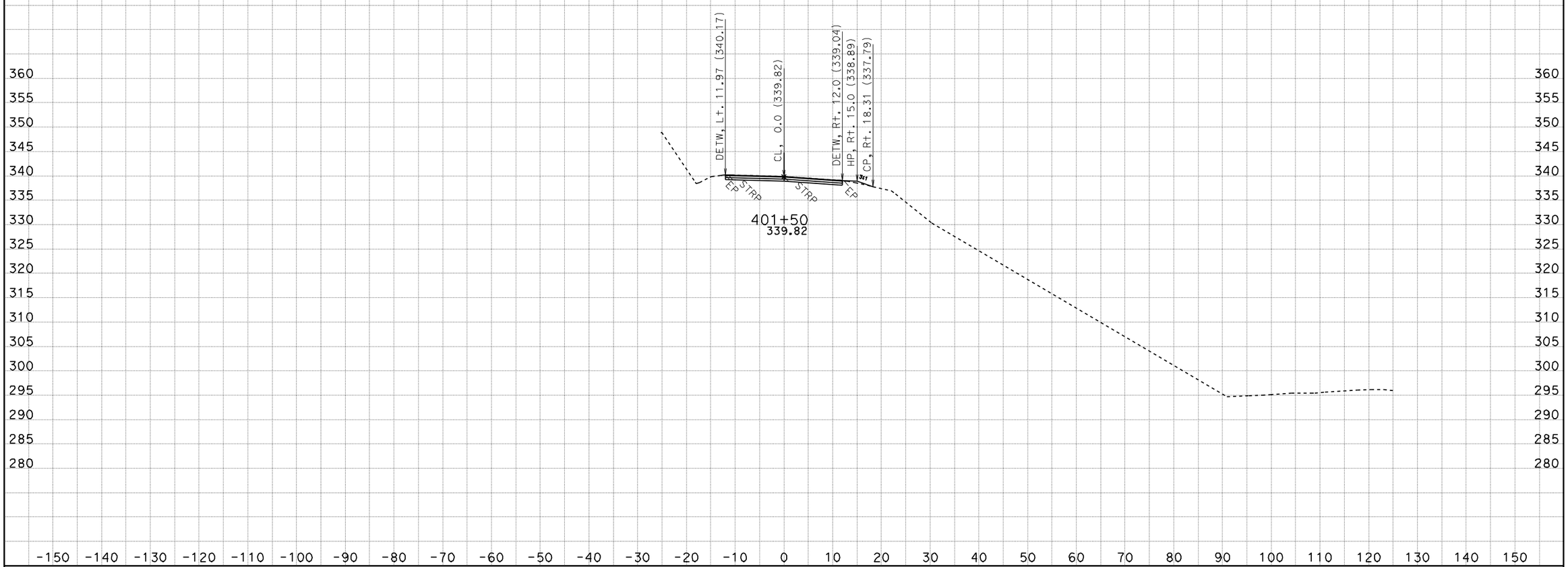

CREATED BY: D.M. EDWARDS
DATE: 3/13/2012
KC Project: 38572 File: D:\kcprojects\38572_new\38572\dc8_des_final.ear

CONTRACT: 01-385724
DIST/CO/RTE/PM: MEN-1- PM 92.8
PROJECT ID: DUNN CREEK

SCALE: 1" = 10' Horiz.
1" = 10' Vert.

All Dimensions are US Survey Feet

A
CROSS SECTIONS
SHEET 1 OF 66

FOR EARTHWORK DEVELOPMENT ONLY

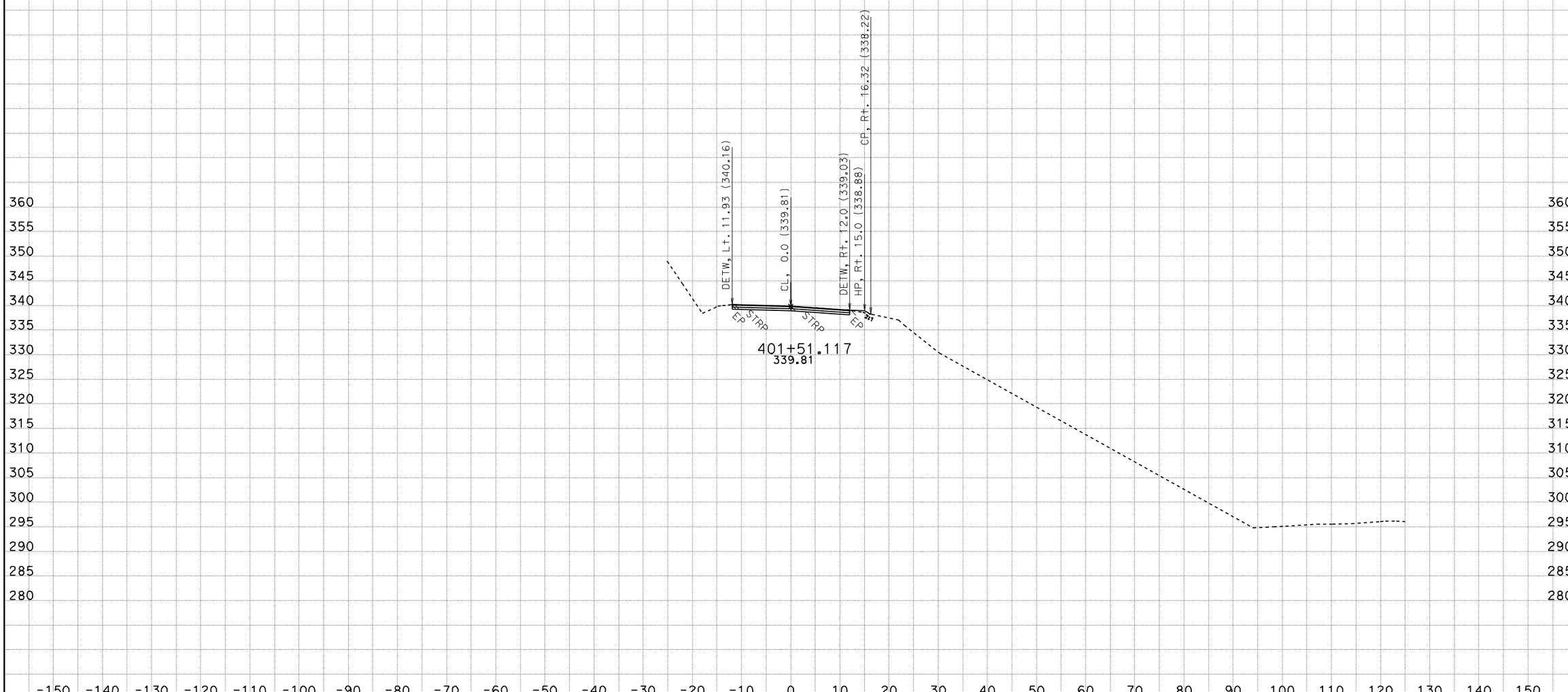

CREATED BY: D.M. EDWARDS
DATE: 3/13/2012
KC Project: 38572 File: D:\kcprojects\38572_new\38572\dc8_des_final.ear

CONTRACT: 01-385724
DIST/CO/RTE/PM: MEN-1- PM 92.8
PROJECT ID: DUNN CREEK

SCALE: 1" = 10' Horiz.
1" = 10' Vert.

All Dimensions are US Survey Feet

A
CROSS SECTIONS
SHEET 2 OF 66

FOR EARTHWORK DEVELOPMENT ONLY

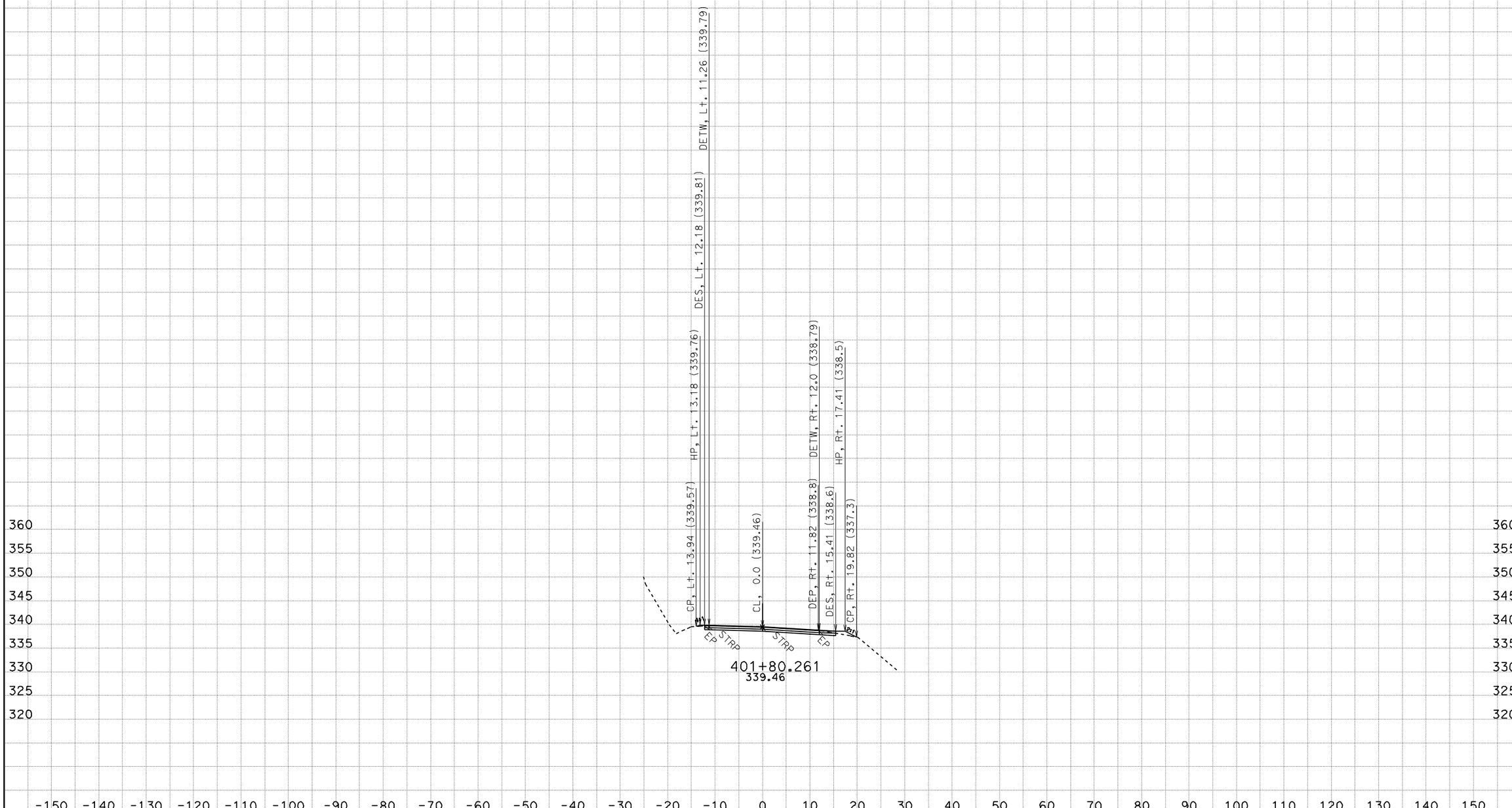

CREATED BY: D.M. EDWARDS
DATE: 3/13/2012
KC Project: 38572 File: D:\kcprojects\38572_new\38572\dc8_des_final.ear

CONTRACT: 01-385724
DIST/CO/RTE/PM: MEN-1- PM 92.8
PROJECT ID: DUNN CREEK

SCALE: 1" = 10' Horiz.
1" = 10' Vert.

All Dimensions are US Survey Feet

A
CROSS SECTIONS
SHEET 3 OF 66

FOR EARTHWORK DEVELOPMENT ONLY

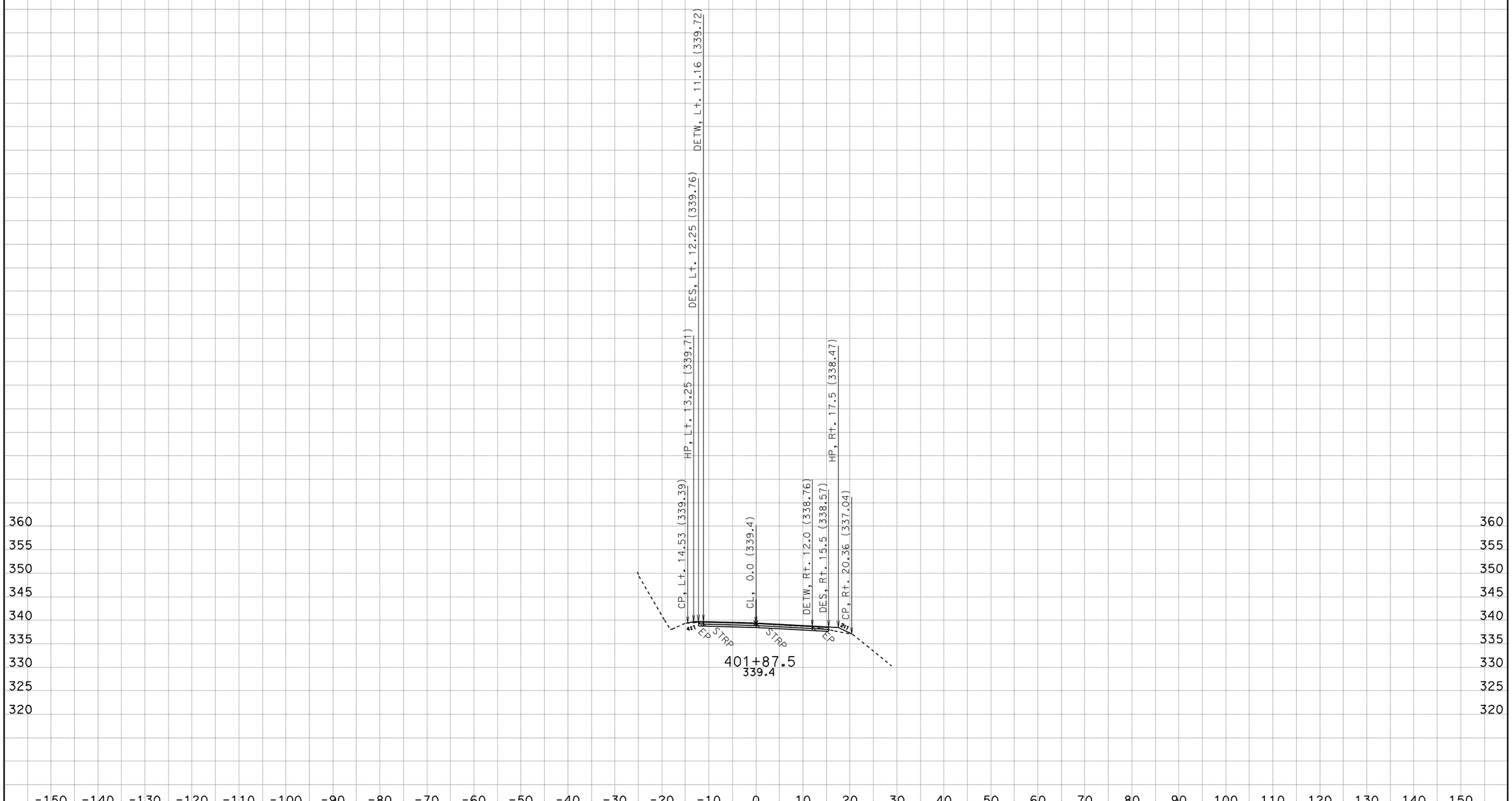

CREATED BY: D.M. EDWARDS
DATE: 3/13/2012
KC Project: 38572 File: D:\kcprojects\38572_new\38572\dc8_des_final.ear

CONTRACT: 01-385724
DIST/CO/RTE/PM: MEN-1- PM 92.8
PROJECT ID: DUNN CREEK

SCALE: 1" = 10' Horiz.
1" = 10' Vert.

All Dimensions are US Survey Feet

A
CROSS SECTIONS
SHEET 4 OF 66

FOR EARTHWORK DEVELOPMENT ONLY

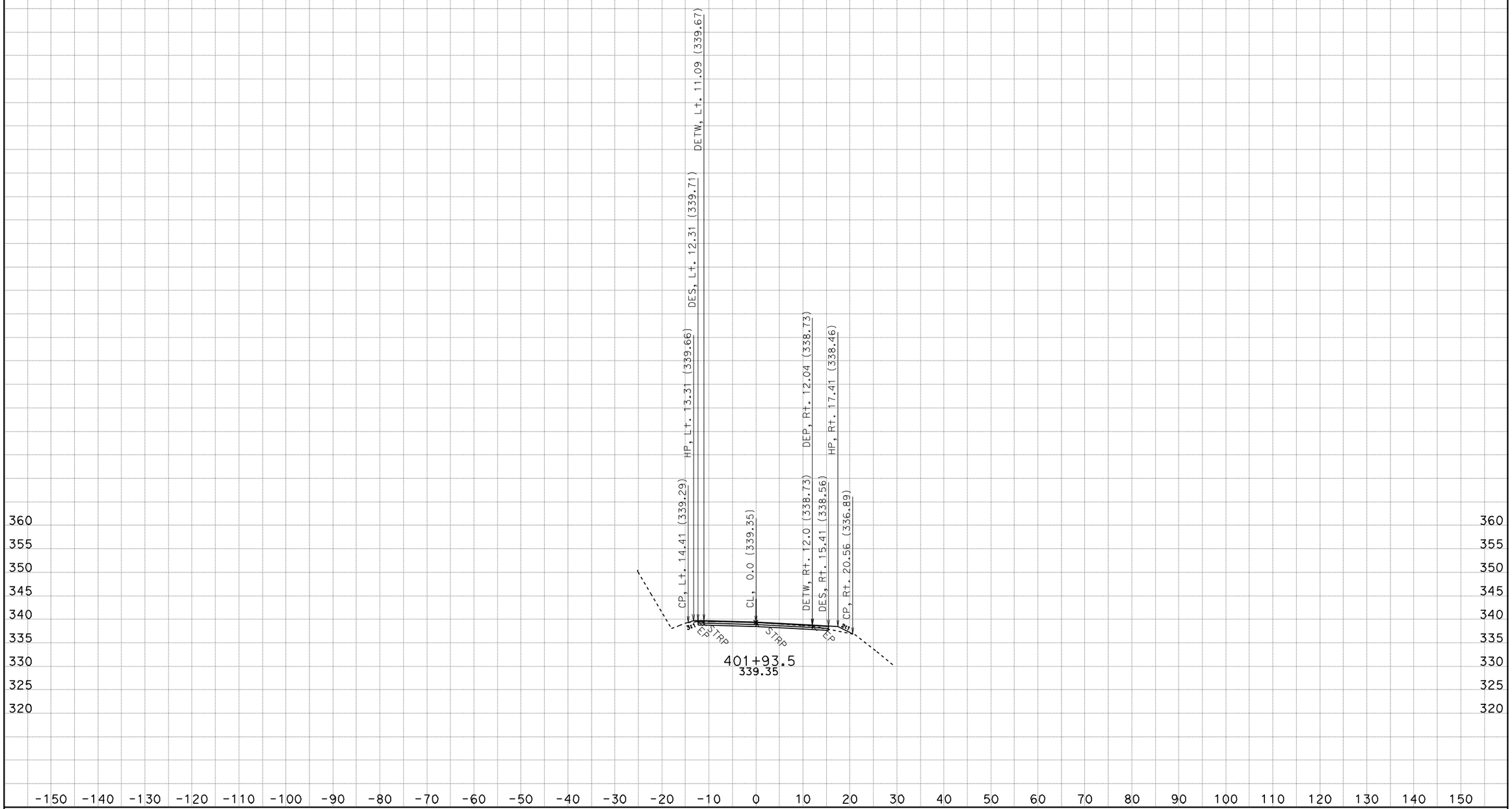

CREATED BY: D.M. EDWARDS
DATE: 3/13/2012
KC Project: 38572 File: D:\kcprojects\38572_new\38572\dc8_des_final.ear

CONTRACT: 01-385724
DIST/CO/RTE/PM: MEN-1- PM 92.8
PROJECT ID: DUNN CREEK

SCALE: 1" = 10' Horiz.
1" = 10' Vert.

All Dimensions are US Survey Feet

A
CROSS SECTIONS
SHEET 5 OF 66

FOR EARTHWORK DEVELOPMENT ONLY

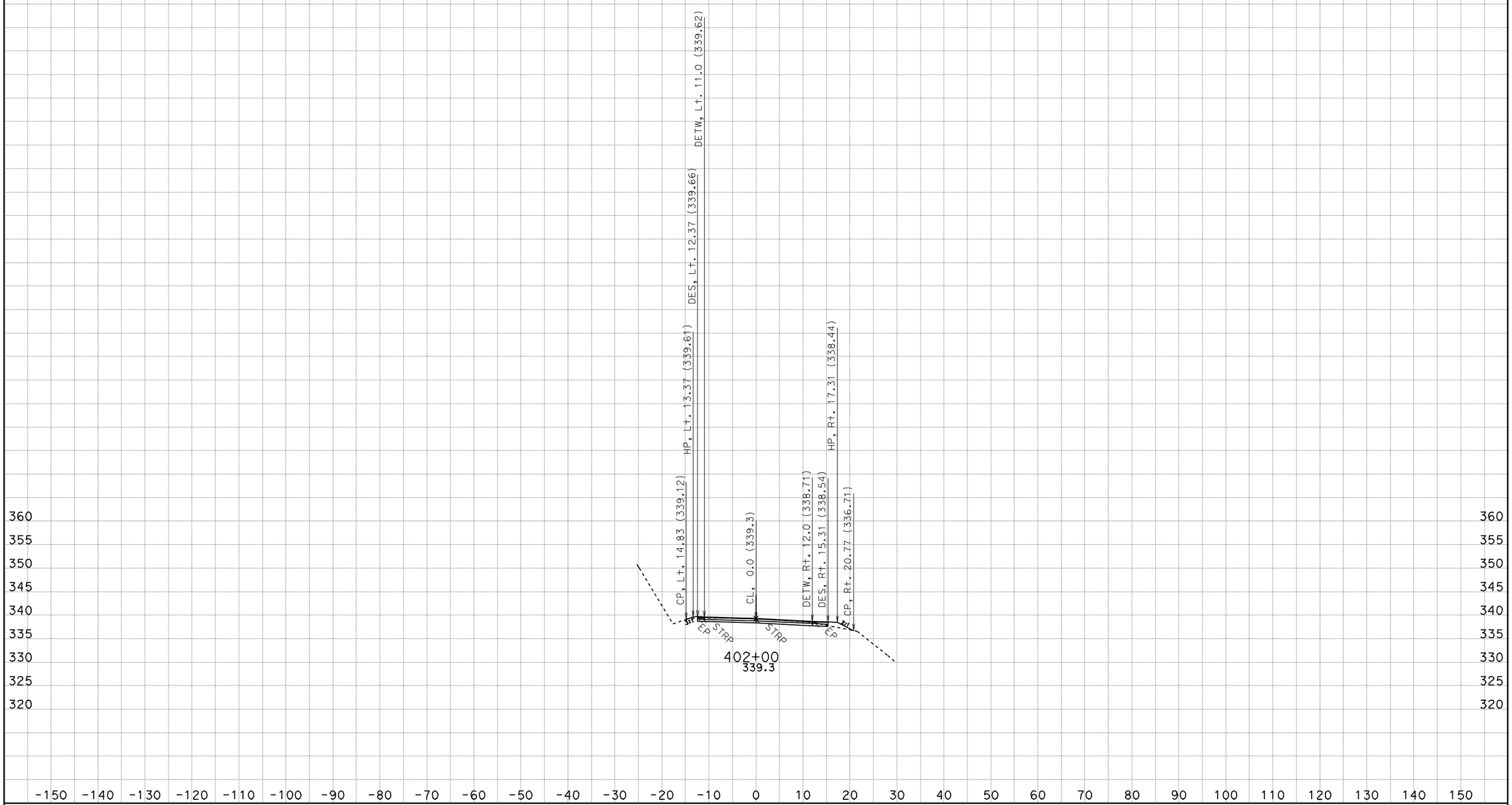

CREATED BY: D.M. EDWARDS
DATE: 3/13/2012
KC Project: 38572 File: D:\kcprojects\38572_new\38572\dc8_des_final.ear

CONTRACT: 01-385724
DIST/CO/RTE/PM: MEN-1- PM 92.8
PROJECT ID: DUNN CREEK

SCALE: 1" = 10' Horiz.
1" = 10' Vert.

All Dimensions are US Survey Feet

A
CROSS SECTIONS
SHEET 6 OF 66

FOR EARTHWORK DEVELOPMENT ONLY

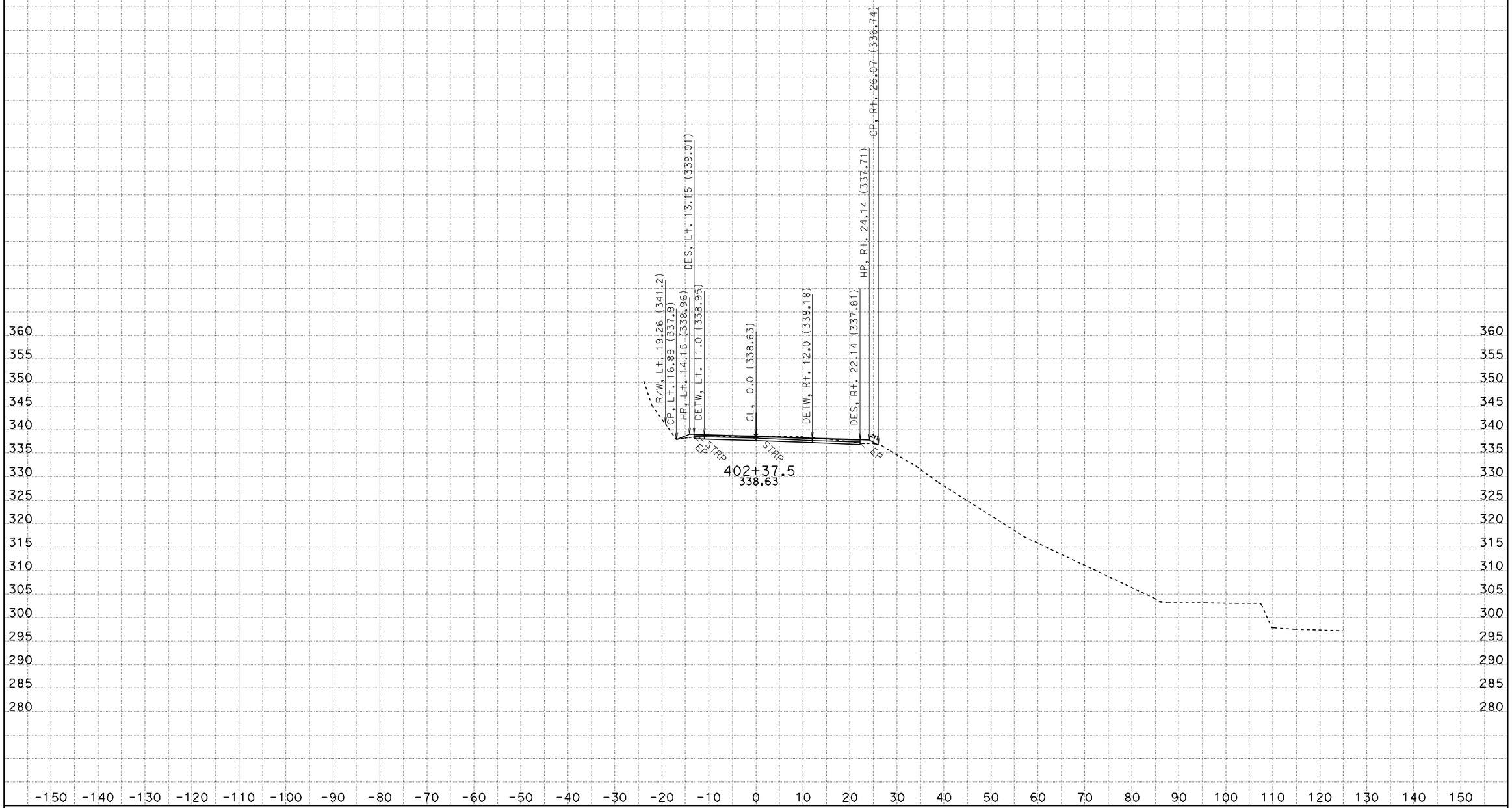

CREATED BY: D.M. EDWARDS
DATE: 3/13/2012
KC Project: 38572 File: D:\kcprojects\38572_new\38572\dc8_des_final.ear

CONTRACT: 01-385724
DIST/CO/RTE/PM: MEN-1- PM 92.8
PROJECT ID: DUNN CREEK

SCALE: 1" = 10' Horiz.
1" = 10' Vert.

All Dimensions are US Survey Feet

A
CROSS SECTIONS
SHEET 7 OF 66

FOR EARTHWORK DEVELOPMENT ONLY

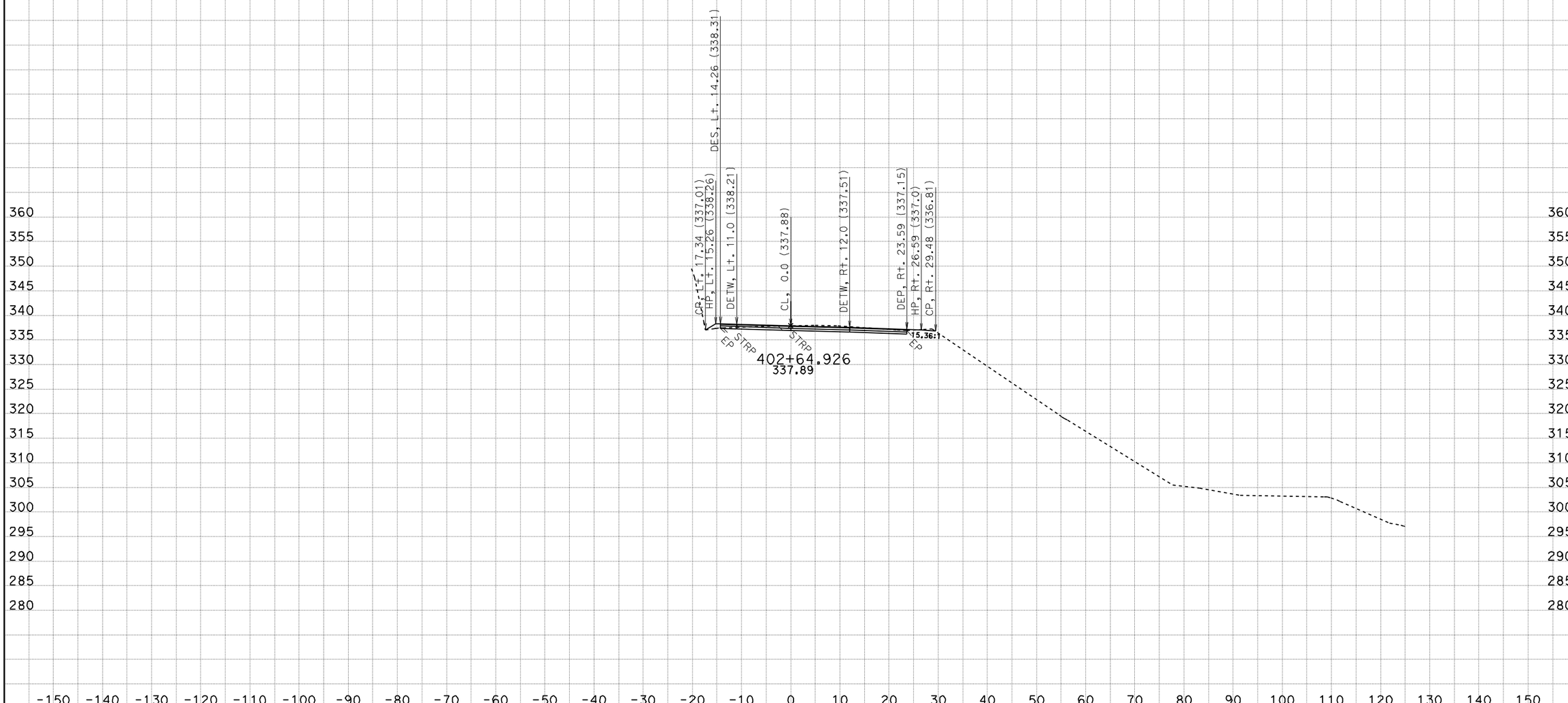

CREATED BY: D.M. EDWARDS
DATE: 3/13/2012
KC Project: 38572 File: D:\kcprojects\38572_new\38572\dc8_des_final.ear

CONTRACT: 01-385724
DIST/CO/RTE/PM: MEN-1- PM 92.8
PROJECT ID: DUNN CREEK

SCALE: 1" = 10' Horiz.
1" = 10' Vert.

All Dimensions are US Survey Feet

A
CROSS SECTIONS
SHEET 8 OF 66

FOR EARTHWORK DEVELOPMENT ONLY

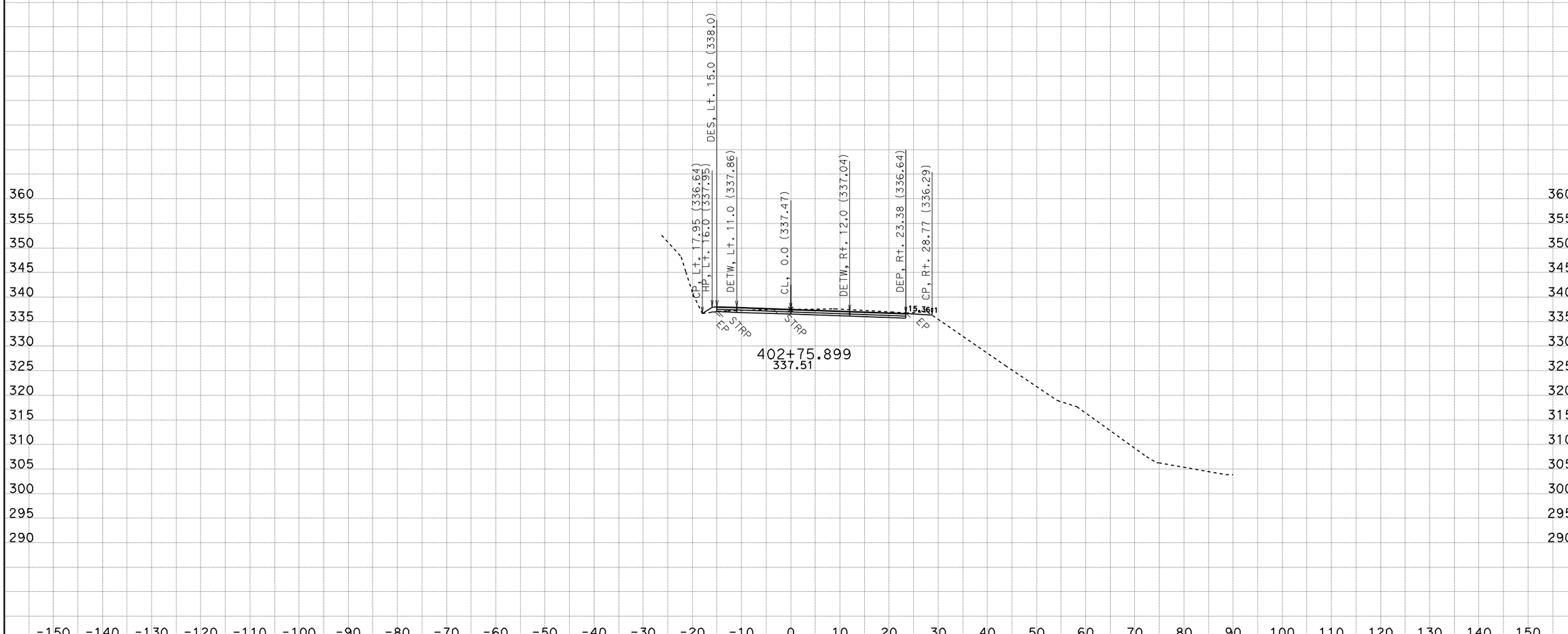

CREATED BY: D.M. EDWARDS
DATE: 3/13/2012
KC Project: 38572 File: D:\kcprojects\38572_new\38572\dc8_des_final.ear

CONTRACT: 01-385724
DIST/CO/RTE/PM: MEN-1- PM 92.8
PROJECT ID: DUNN CREEK

SCALE: 1" = 10' Horiz.
1" = 10' Vert.

All Dimensions are US Survey Feet

A
CROSS SECTIONS
SHEET 9 OF 66

FOR EARTHWORK DEVELOPMENT ONLY



CREATED BY: D.M. EDWARDS
DATE: 3/13/2012
KC Project: 38572 File: D:\kcprojects\38572_new\38572\dc8_des_final.ear

CONTRACT: 01-385724
DIST/CO/RTE/PM: MEN-1- PM 92.8
PROJECT ID: DUNN CREEK

SCALE: 1" = 10' Horiz.
1" = 10' Vert.

All Dimensions are US Survey Feet

A
CROSS SECTIONS
SHEET 10 OF 66

FOR EARTHWORK DEVELOPMENT ONLY

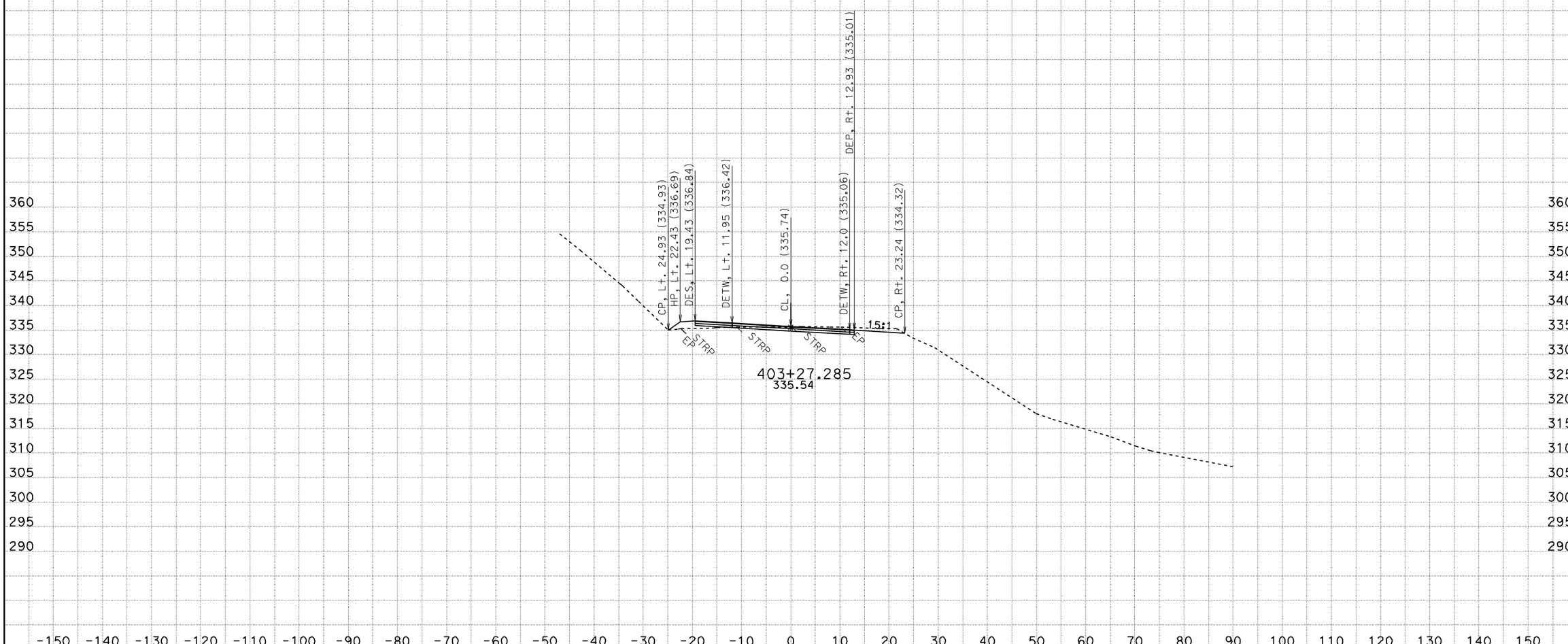

CREATED BY: D.M. EDWARDS
DATE: 3/13/2012
KC Project: 38572 File: D:\kcprojects\38572_new\38572\dc8_des_final.ear

CONTRACT: 01-385724
DIST/CO/RTE/PM: MEN-1- PM 92.8
PROJECT ID: DUNN CREEK

SCALE: 1" = 10' Horiz.
1" = 10' Vert.

All Dimensions are US Survey Feet

A
CROSS SECTIONS
SHEET 11 OF 66

FOR EARTHWORK DEVELOPMENT ONLY

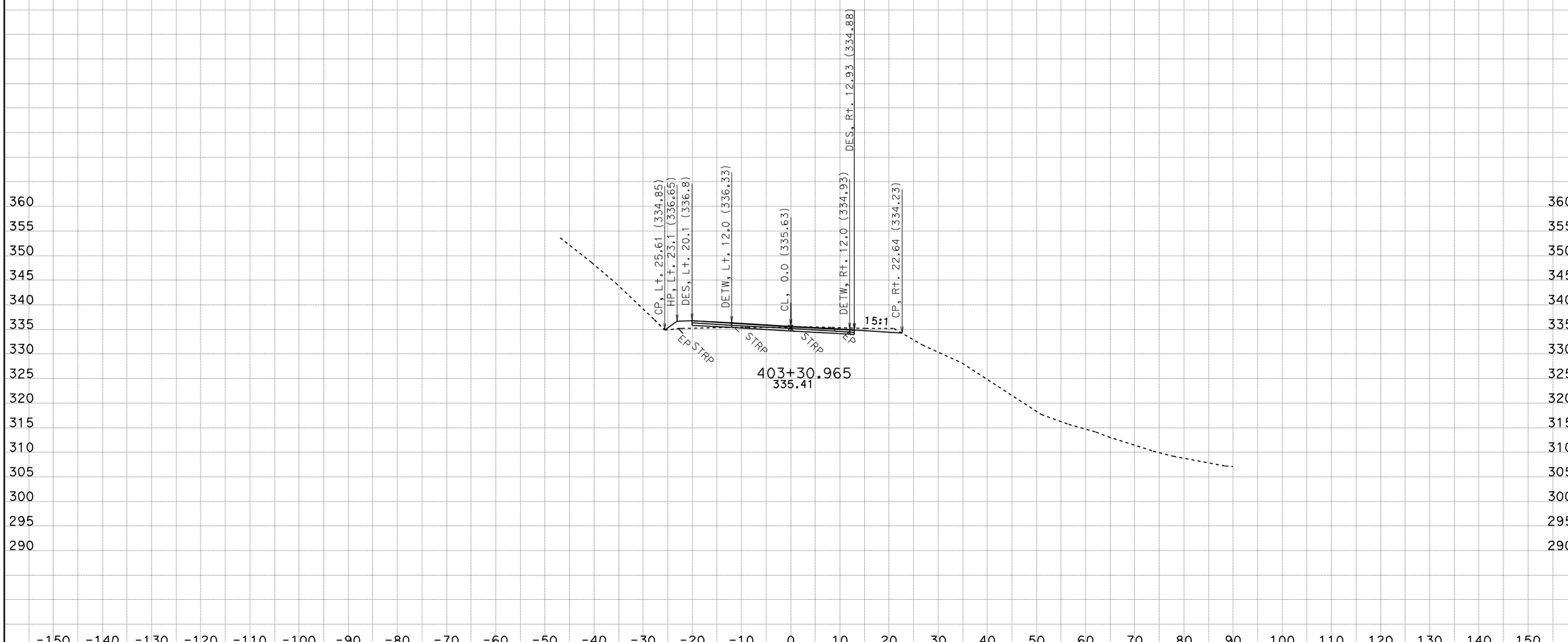

CREATED BY: D.M. EDWARDS
DATE: 3/13/2012
KC Project: 38572 File: D:\kcprojects\38572_new\38572\dc8_des_final.ear

CONTRACT: 01-385724
DIST/CO/RTE/PM: MEN-1- PM 92.8
PROJECT ID: DUNN CREEK

SCALE: 1" = 10' Horiz.
1" = 10' Vert.

All Dimensions are US Survey Feet

A
CROSS SECTIONS
SHEET 12 OF 66

FOR EARTHWORK DEVELOPMENT ONLY

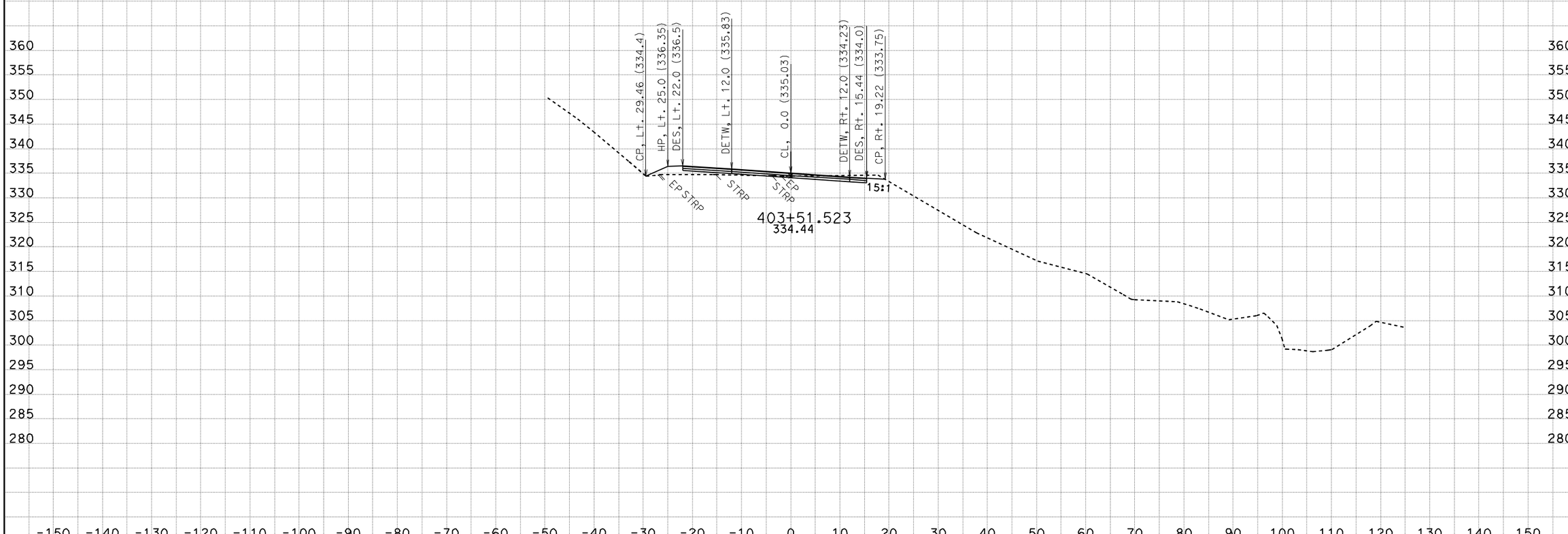

CREATED BY: D.M. EDWARDS
DATE: 3/13/2012
KC Project: 38572 File: D:\kcprojects\38572_new\38572\dc8_des_final.ear

CONTRACT: 01-385724
DIST/CO/RTE/PM: MEN-1- PM 92.8
PROJECT ID: DUNN CREEK

SCALE: 1" = 10' Horiz.
1" = 10' Vert.

All Dimensions are US Survey Feet

A
CROSS SECTIONS
SHEET 13 OF 66

FOR EARTHWORK DEVELOPMENT ONLY

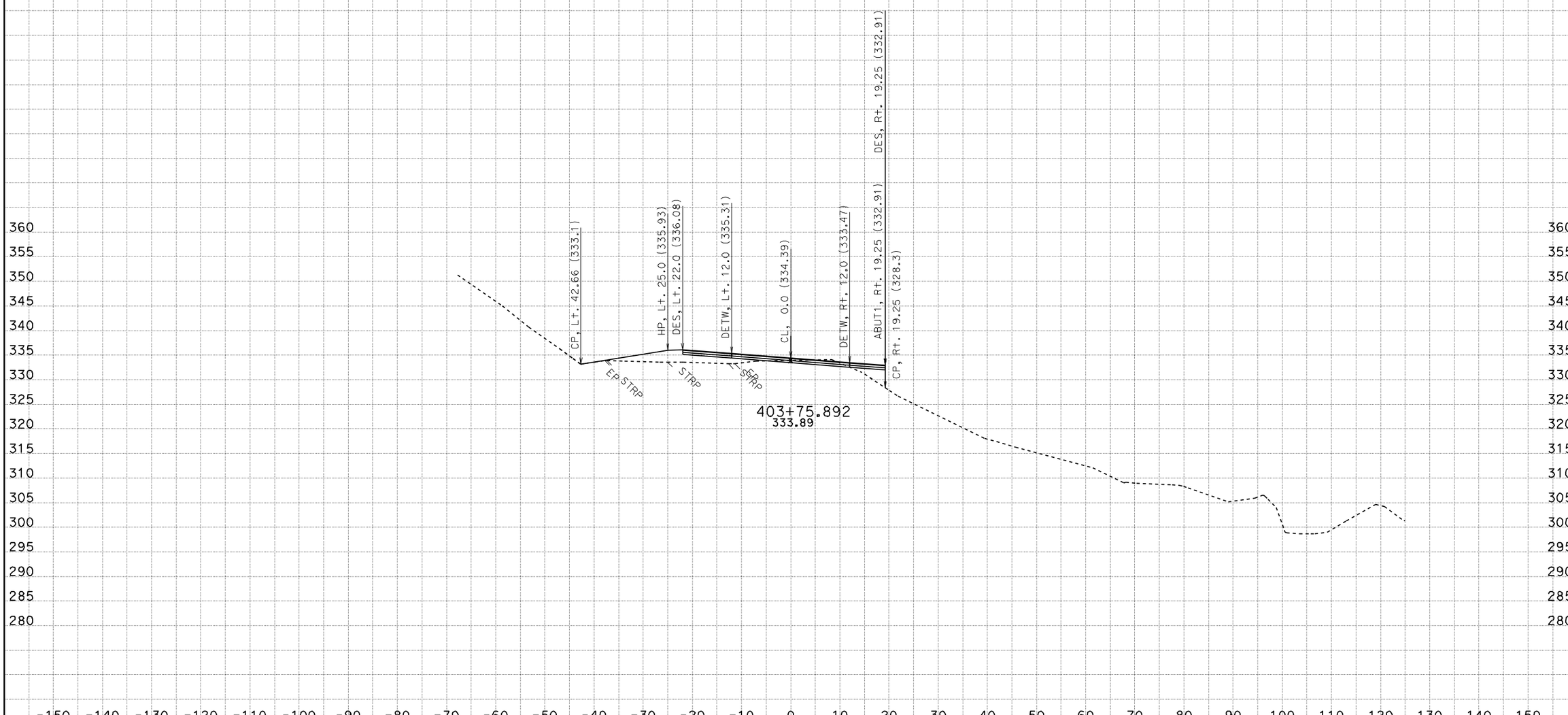

CREATED BY: D.M. EDWARDS
DATE: 3/13/2012
KC Project: 38572 File: D:\kcprojects\38572_new\38572\dc8_des_final.ear

CONTRACT: 01-385724
DIST/CO/RTE/PM: MEN-1- PM 92.8
PROJECT ID: DUNN CREEK

SCALE: 1" = 10' Horiz.
1" = 10' Vert.

All Dimensions are US Survey Feet

A
CROSS SECTIONS
SHEET 14 OF 66

FOR EARTHWORK DEVELOPMENT ONLY

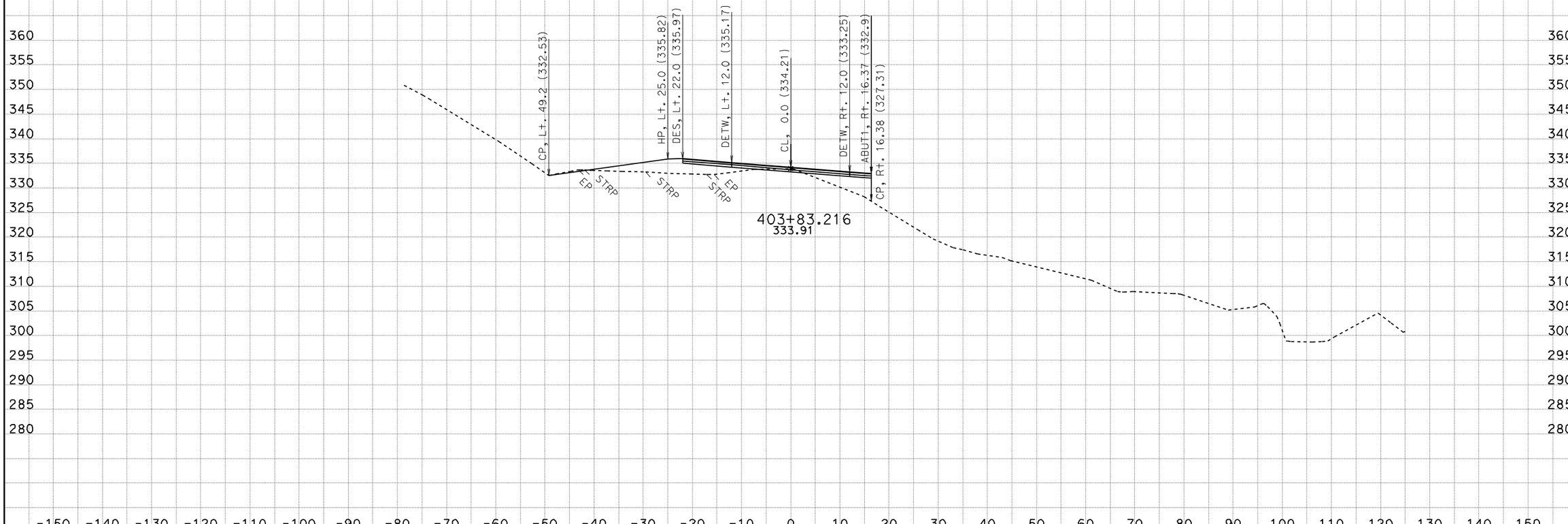

CREATED BY: D.M. EDWARDS
DATE: 3/13/2012
KC Project: 38572 File: D:\kcprojects\38572_new\38572\dc8_des_final.ear

CONTRACT: 01-385724
DIST/CO/RTE/PM: MEN-1- PM 92.8
PROJECT ID: DUNN CREEK

SCALE: 1" = 10' Horiz.
1" = 10' Vert.

All Dimensions are US Survey Feet

A
CROSS SECTIONS
SHEET 15 OF 66

FOR EARTHWORK DEVELOPMENT ONLY

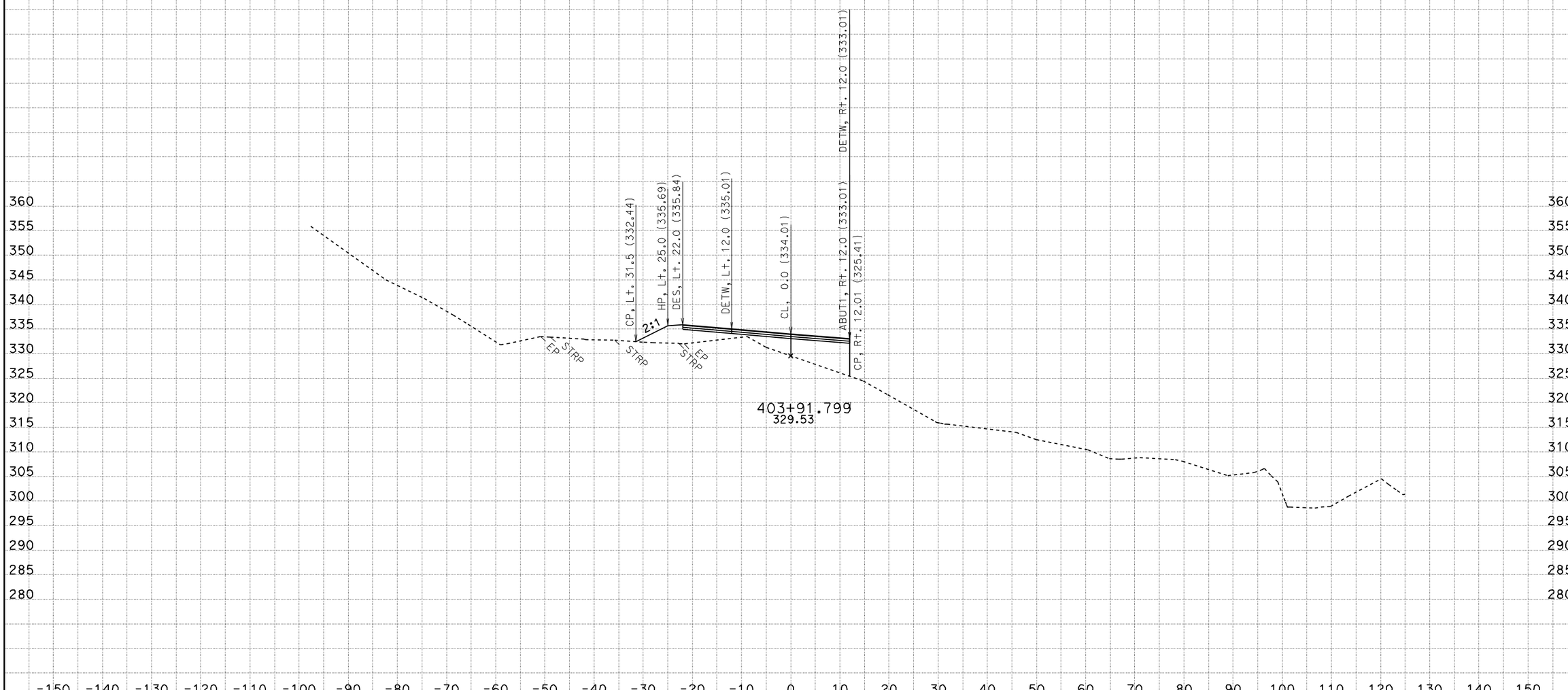

CREATED BY: D.M. EDWARDS
DATE: 3/13/2012
KC Project: 38572 File: D:\kcprojects\38572_new\38572\dc8_des_final.ear

CONTRACT: 01-385724
DIST/CO/RTE/PM: MEN-1- PM 92.8
PROJECT ID: DUNN CREEK

SCALE: 1" = 10' Horiz.
1" = 10' Vert.

All Dimensions are US Survey Feet

A
CROSS SECTIONS
SHEET 16 OF 66

FOR EARTHWORK DEVELOPMENT ONLY

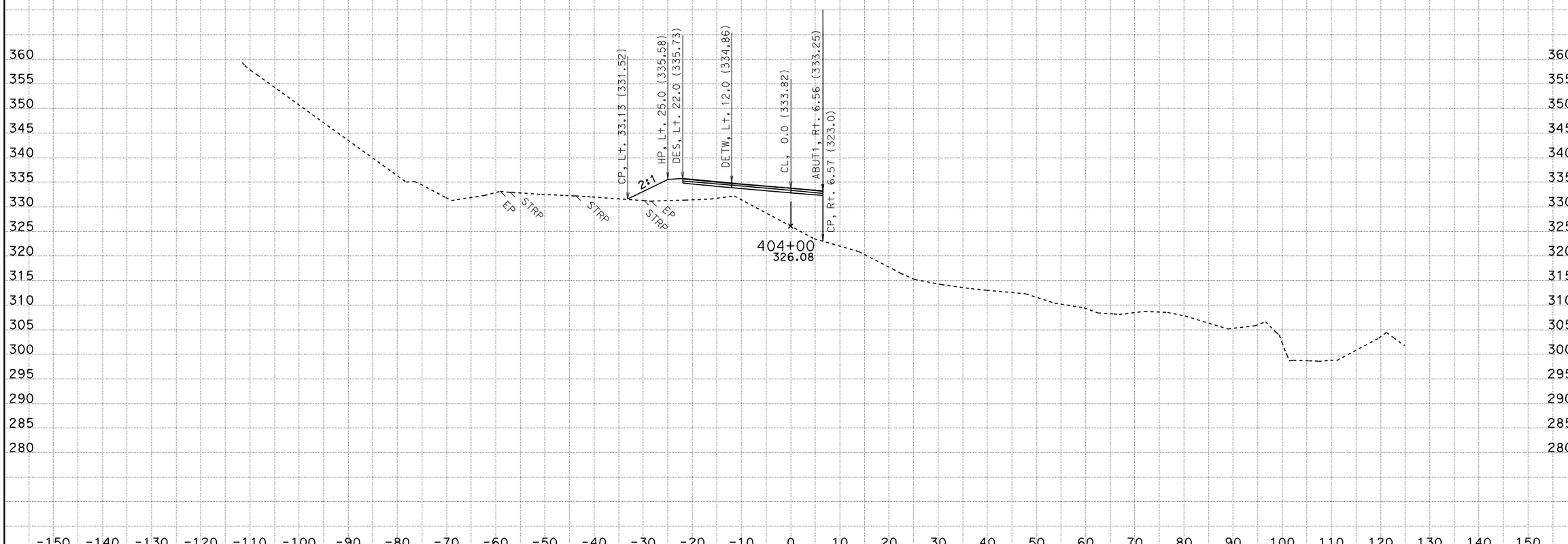

CREATED BY: D.M. EDWARDS
DATE: 3/13/2012
KC Project: 38572 File: D:\kcprojects\38572_new\38572\dc8_des_final.ear

CONTRACT: 01-385724
DIST/CO/RTE/PM: MEN-1- PM 92.8
PROJECT ID: DUNN CREEK

SCALE: 1" = 10' Horiz.
1" = 10' Vert.

All Dimensions are US Survey Feet

A
CROSS SECTIONS
SHEET 17 OF 66

FOR EARTHWORK DEVELOPMENT ONLY

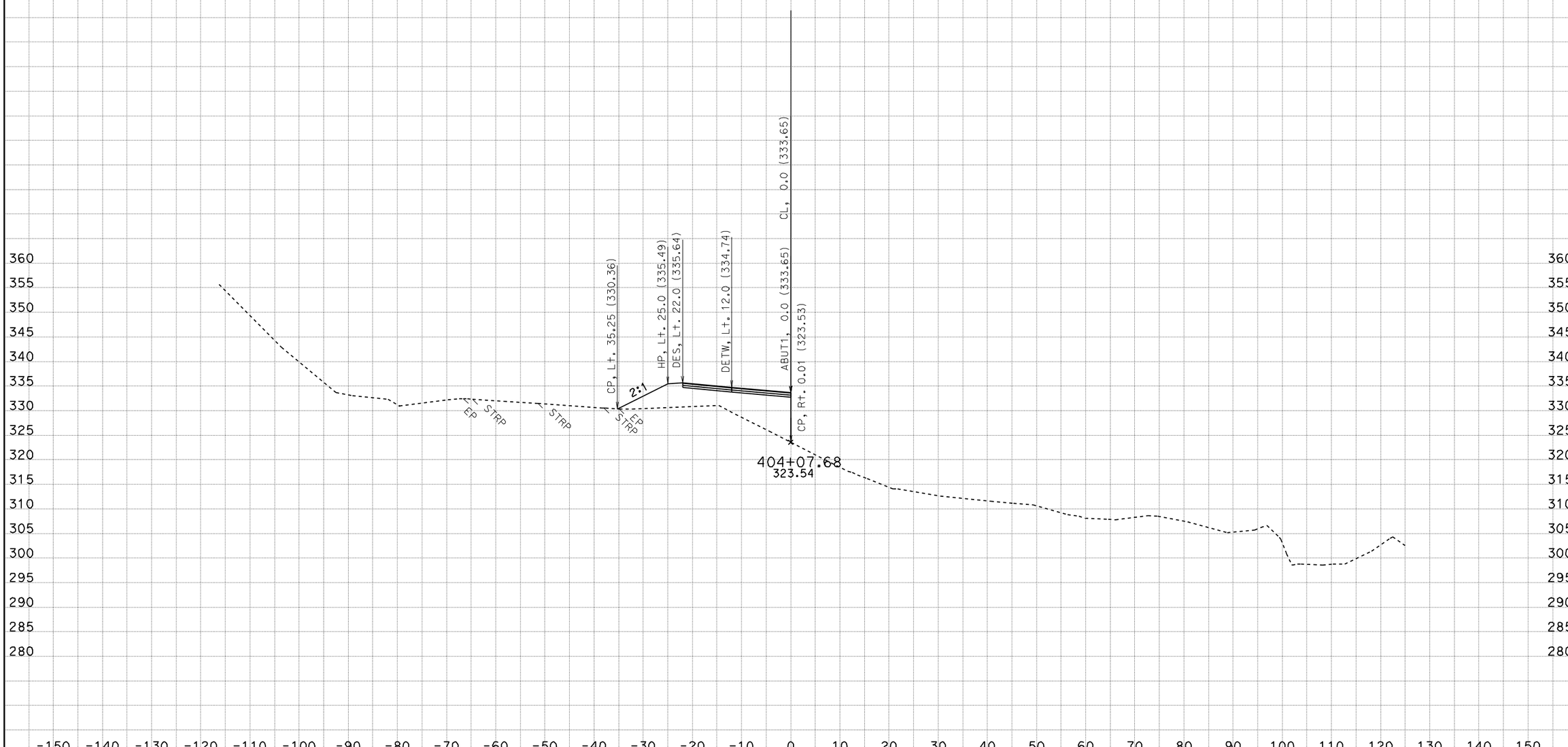

CREATED BY: D.M. EDWARDS
DATE: 3/13/2012
KC Project: 38572 File: D:\kcprojects\38572_new\38572\dc8_des_final.ear

CONTRACT: 01-385724
DIST/CO/RTE/PM: MEN-1- PM 92.8
PROJECT ID: DUNN CREEK

SCALE: 1" = 10' Horiz.
1" = 10' Vert.

All Dimensions are US Survey Feet

A
CROSS SECTIONS
SHEET 18 OF 66

FOR EARTHWORK DEVELOPMENT ONLY

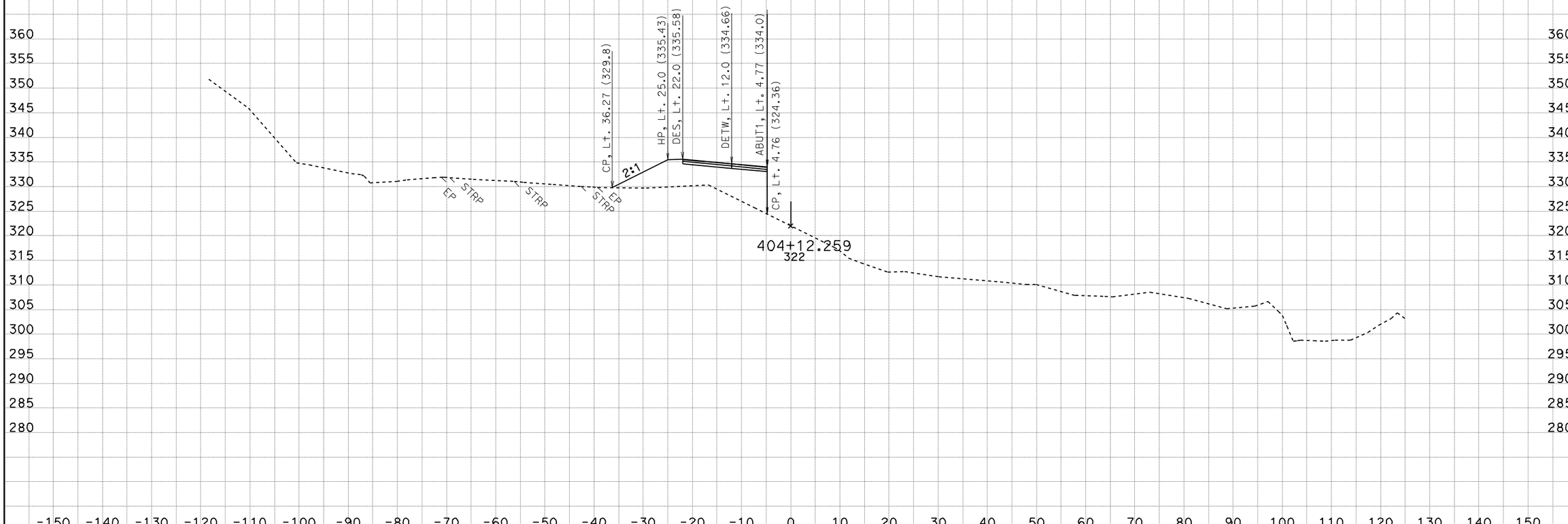

CREATED BY: D.M. EDWARDS
DATE: 3/13/2012
KC Project: 38572 File: D:\kcprojects\38572_new\38572\dc8_des_final.ear

CONTRACT: 01-385724
DIST/CO/RTE/PM: MEN-1- PM 92.8
PROJECT ID: DUNN CREEK

SCALE: 1" = 10' Horiz.
1" = 10' Vert.

All Dimensions are US Survey Feet

A
CROSS SECTIONS
SHEET 19 OF 66

FOR EARTHWORK DEVELOPMENT ONLY

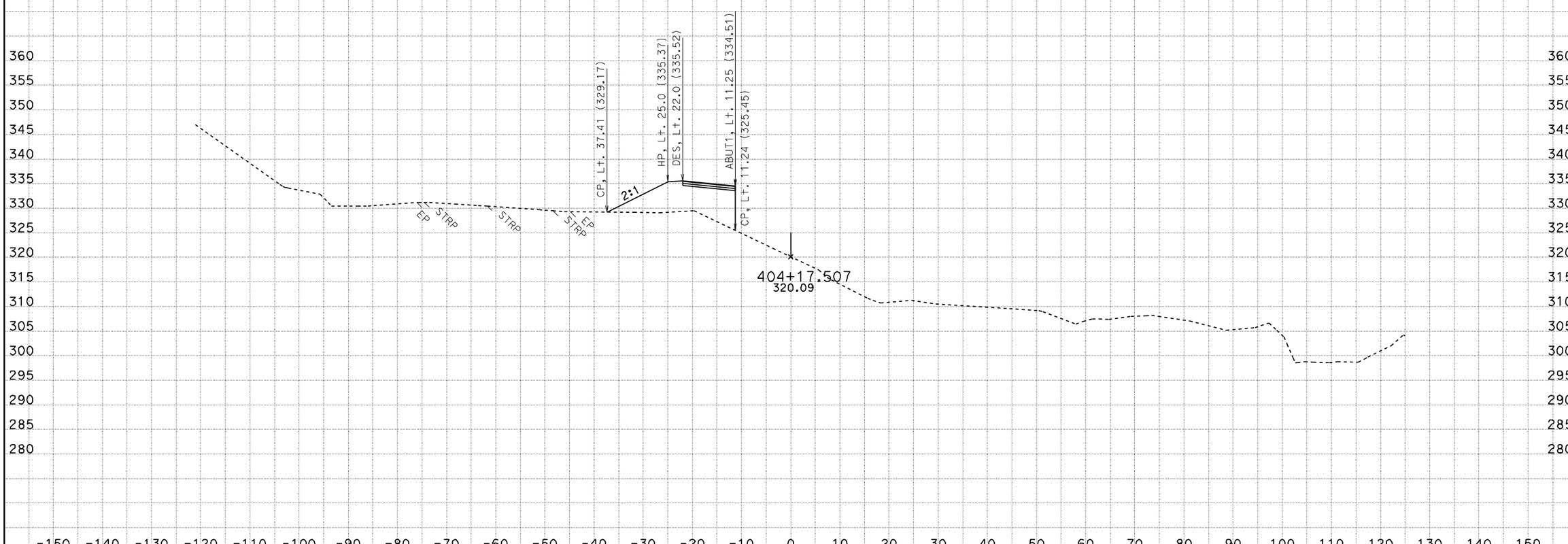

CREATED BY: D.M. EDWARDS
DATE: 3/13/2012
KC Project: 38572 File: D:\kcprojects\38572_new\38572\dc8_des_final.ear

CONTRACT: 01-385724
DIST/CO/RTE/PM: MEN-1- PM 92.8
PROJECT ID: DUNN CREEK

SCALE: 1" = 10' Horiz.
1" = 10' Vert.

All Dimensions are US Survey Feet

A
CROSS SECTIONS
SHEET 20 OF 66

FOR EARTHWORK DEVELOPMENT ONLY

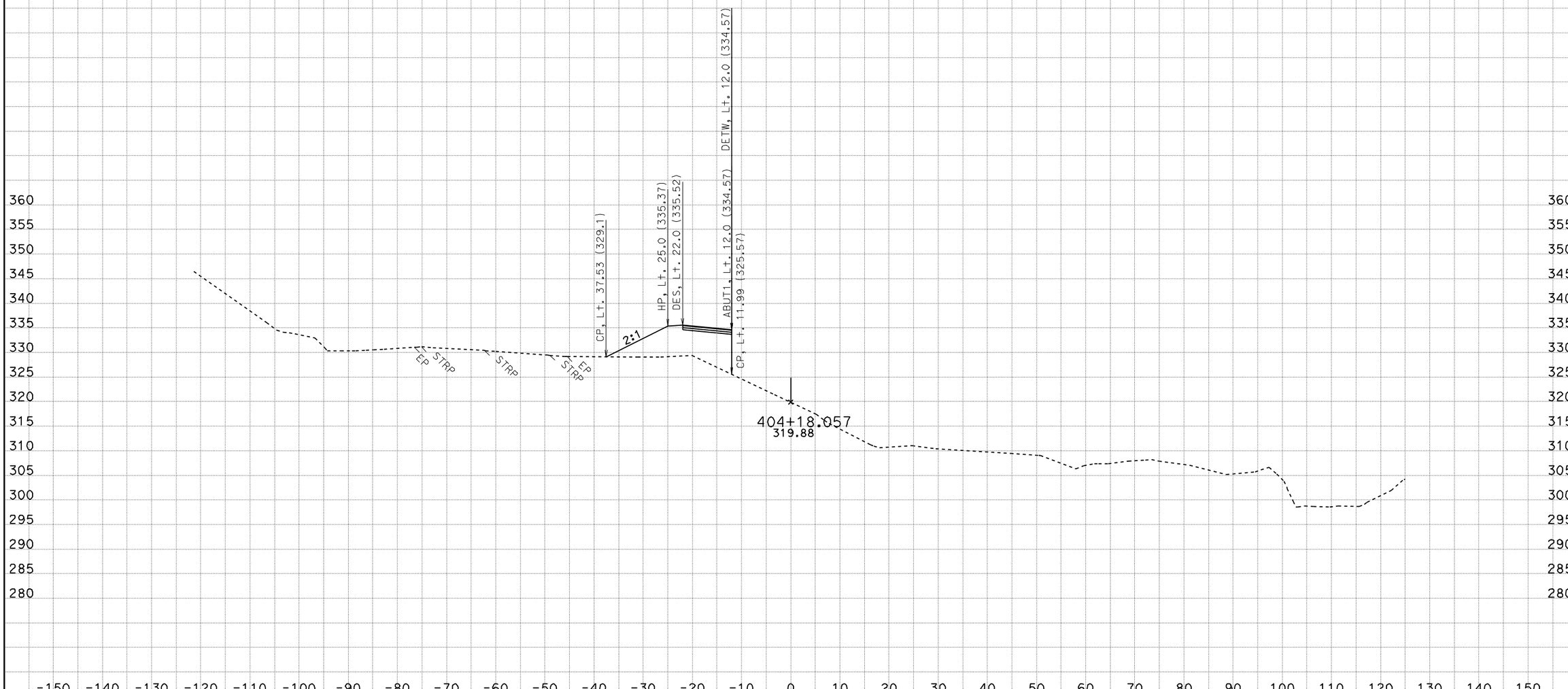

CREATED BY: D.M. EDWARDS
DATE: 3/13/2012
KC Project: 38572 File: D:\kcprojects\38572_new\38572\dc8_des_final.ear

CONTRACT: 01-385724
DIST/CO/RTE/PM: MEN-1- PM 92.8
PROJECT ID: DUNN CREEK

SCALE: 1" = 10' Horiz.
1" = 10' Vert.

All Dimensions are US Survey Feet

A
CROSS SECTIONS
SHEET 21 OF 66

FOR EARTHWORK DEVELOPMENT ONLY

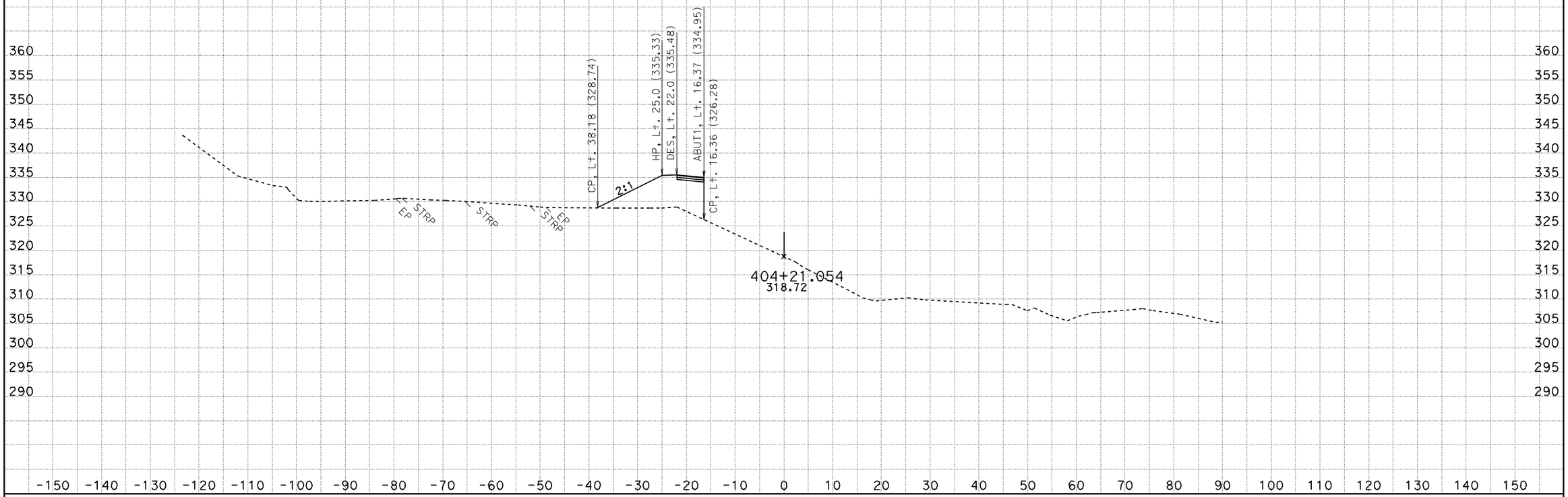

CREATED BY: D.M. EDWARDS
DATE: 3/13/2012
KC Project: 38572 File: D:\kcprojects\38572_new\38572\dc8_des_final.ear

CONTRACT: 01-385724
DIST/CO/RTE/PM: MEN-1- PM 92.8
PROJECT ID: DUNN CREEK

SCALE: 1" = 10' Horiz.
1" = 10' Vert.

All Dimensions are US Survey Feet

A
CROSS SECTIONS
SHEET 22 OF 66

FOR EARTHWORK DEVELOPMENT ONLY

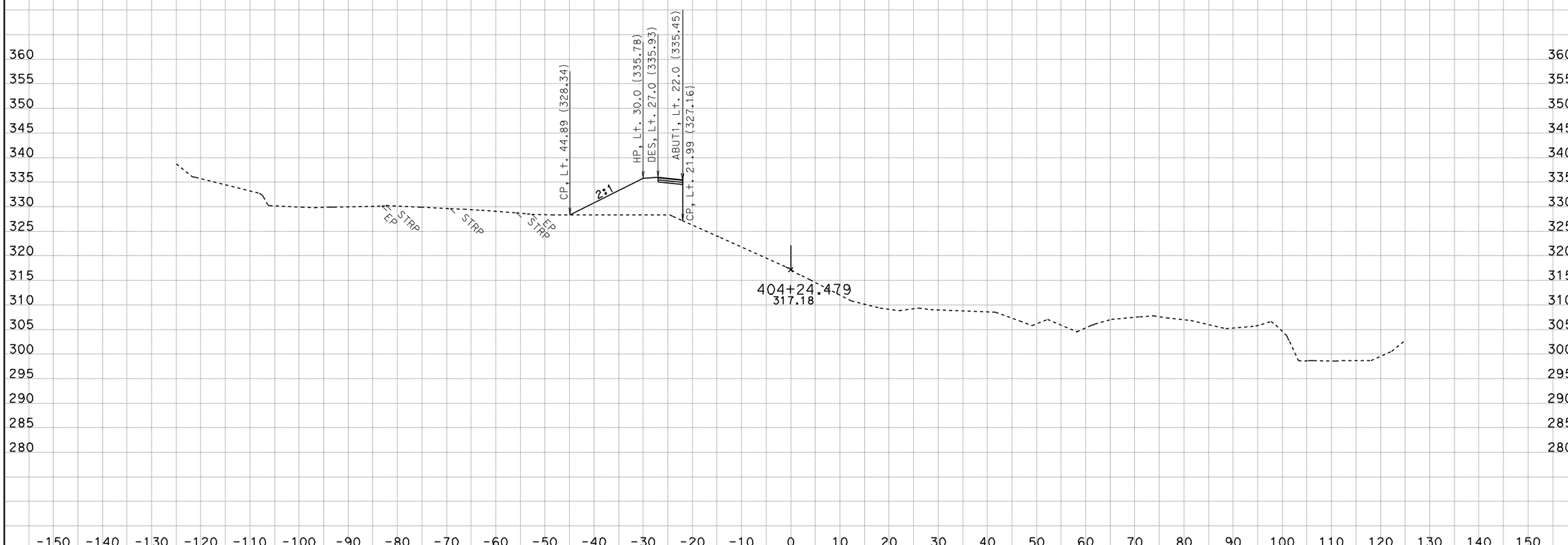

CREATED BY: D.M. EDWARDS
DATE: 3/13/2012
KC Project: 38572 File: D:\kcprojects\38572_new\38572\dc8_des_final.ear

CONTRACT: 01-385724
DIST/CO/RTE/PM: MEN-1- PM 92.8
PROJECT ID: DUNN CREEK

SCALE: 1" = 10' Horiz.
1" = 10' Vert.

All Dimensions are US Survey Feet

A
CROSS SECTIONS
SHEET 23 OF 66

FOR EARTHWORK DEVELOPMENT ONLY

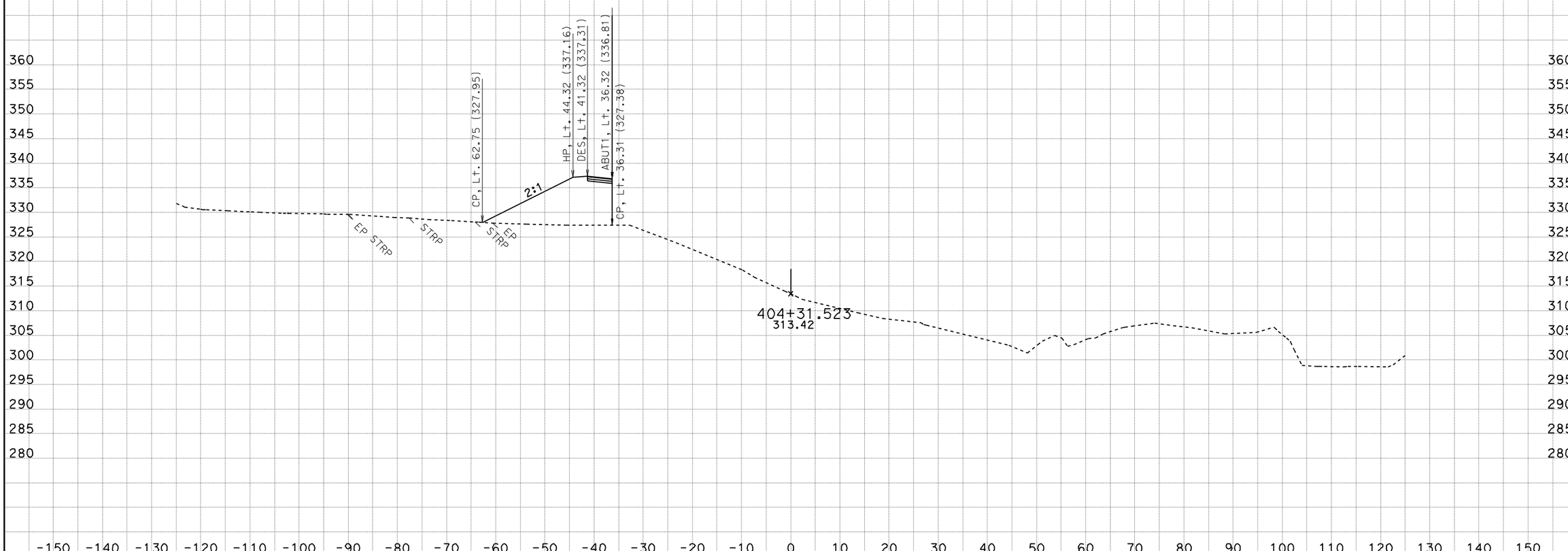

CREATED BY: D.M. EDWARDS
DATE: 3/13/2012
KC Project: 38572 File: D:\kcprojects\38572_new\38572\dc8_des_final.ear

CONTRACT: 01-385724
DIST/CO/RTE/PM: MEN-1- PM 92.8
PROJECT ID: DUNN CREEK

SCALE: 1" = 10' Horiz.
1" = 10' Vert.

All Dimensions are US Survey Feet

A
CROSS SECTIONS
SHEET 24 OF 66

FOR EARTHWORK DEVELOPMENT ONLY

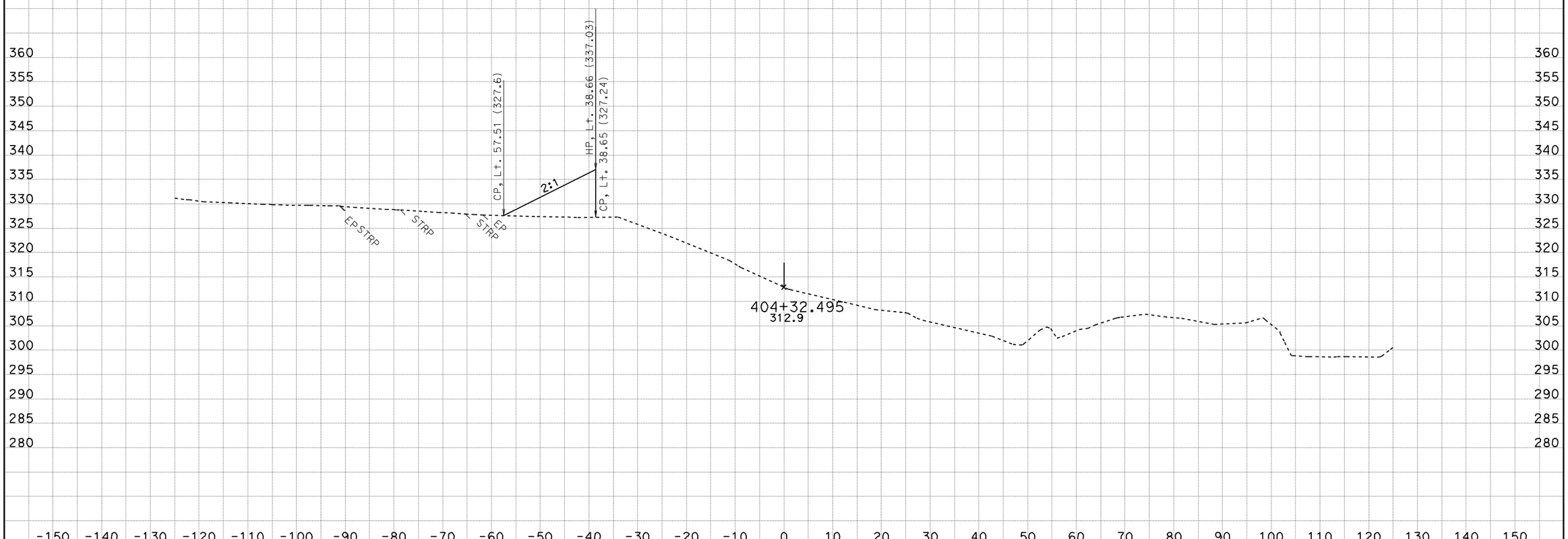

CREATED BY: D.M. EDWARDS
DATE: 3/13/2012
KC Project: 38572 File: D:\kcprojects\38572_new\38572\dc8_des_final.ear

CONTRACT: 01-385724
DIST/CO/RTE/PM: MEN-1- PM 92.8
PROJECT ID: DUNN CREEK

SCALE: 1" = 10' Horiz.
1" = 10' Vert.

All Dimensions are US Survey Feet

A
CROSS SECTIONS
SHEET 25 OF 66

FOR EARTHWORK DEVELOPMENT ONLY

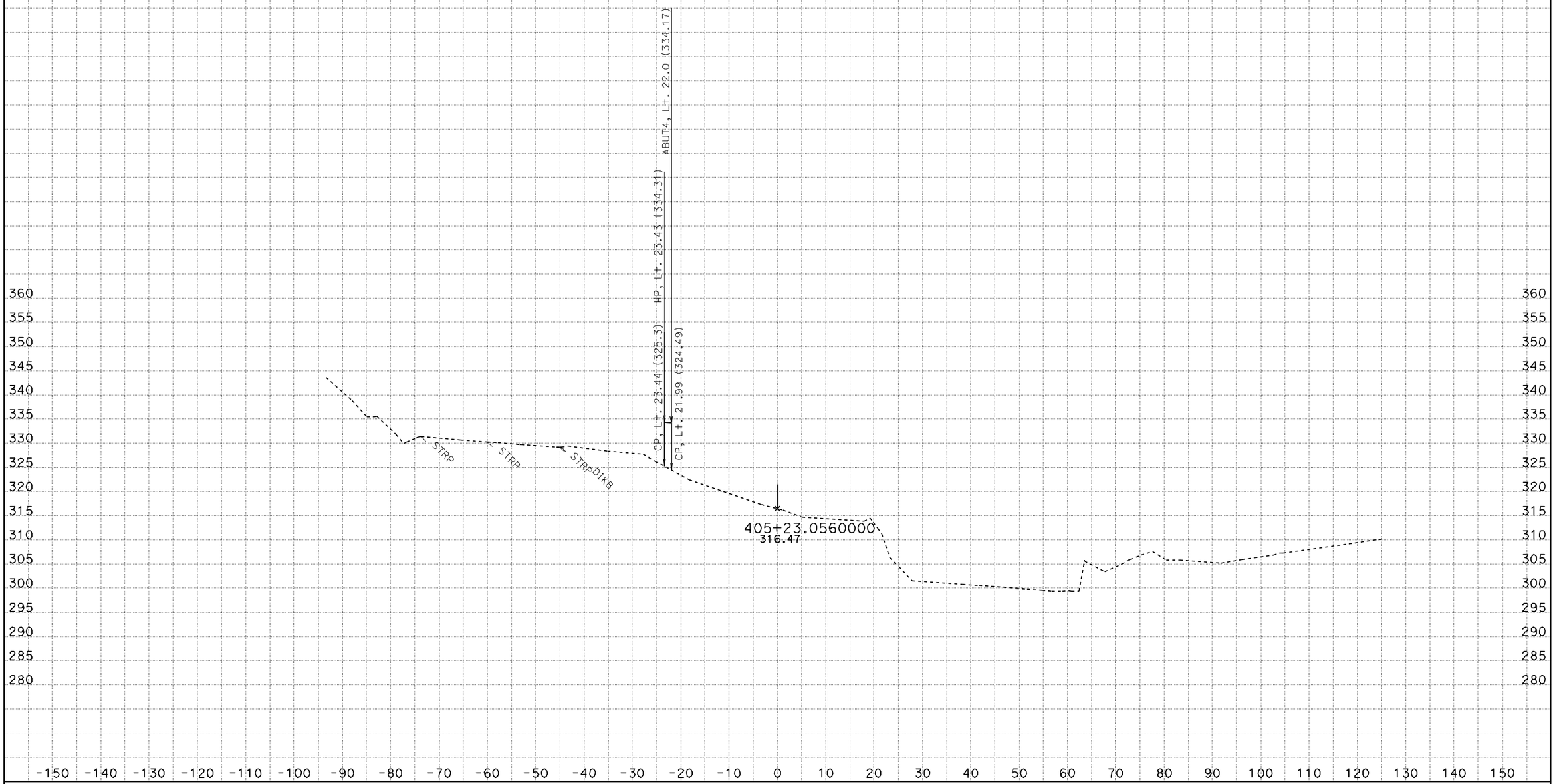

CREATED BY: D.M. EDWARDS
DATE: 3/13/2012
KC Project: 38572 File: D:\kcprojects\38572_new\38572\dc8_des_final.ear

CONTRACT: 01-385724
DIST/CO/RTE/PM: MEN-1- PM 92.8
PROJECT ID: DUNN CREEK

SCALE: 1" = 10' Horiz.
1" = 10' Vert.

All Dimensions are US Survey Feet

A
CROSS SECTIONS
SHEET 26 OF 66

FOR EARTHWORK DEVELOPMENT ONLY

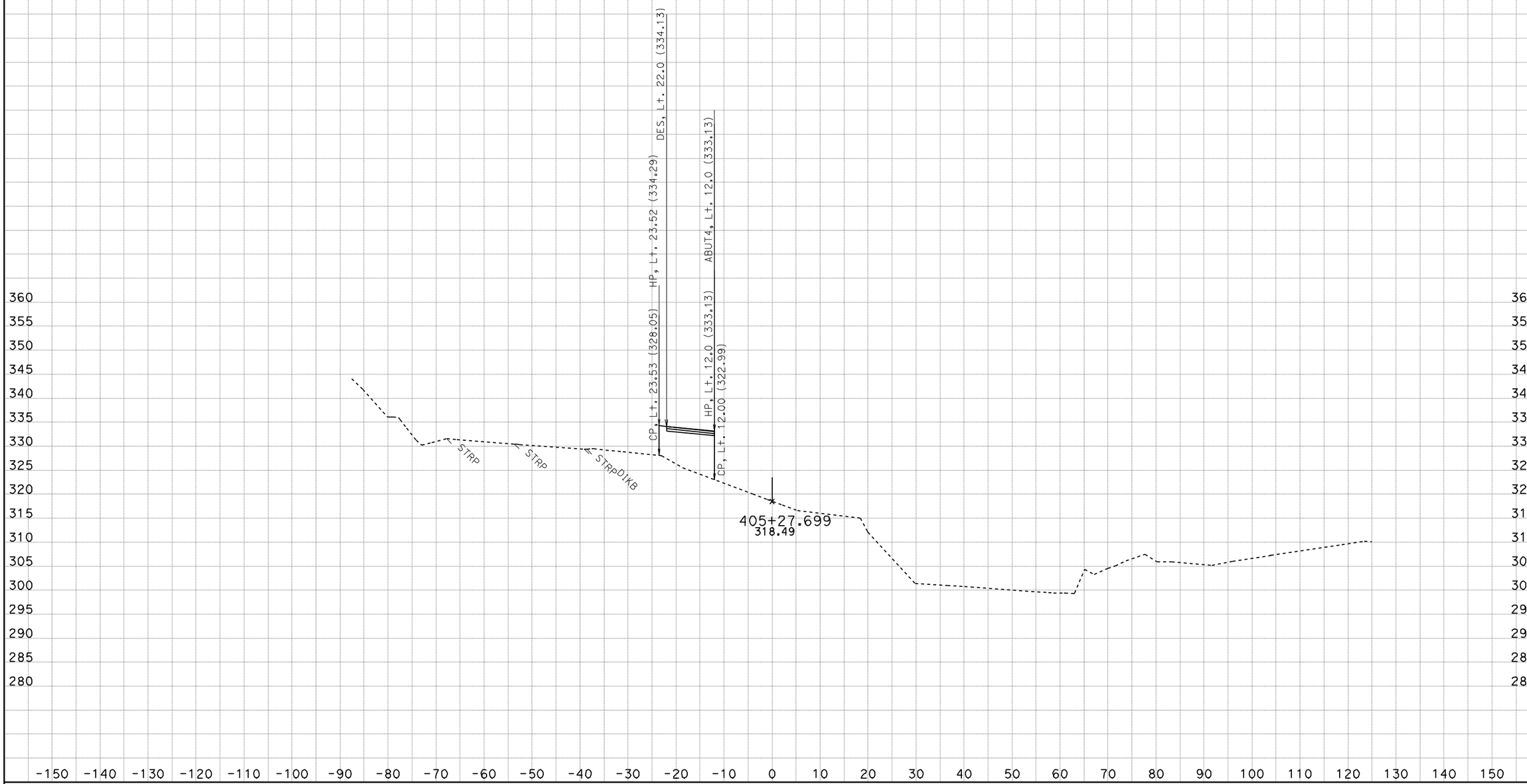

CREATED BY: D.M. EDWARDS
DATE: 3/13/2012
KC Project: 38572 File: D:\kcprojects\38572_new\38572\dc8_des_final.ear

CONTRACT: 01-385724
DIST/CO/RTE/PM: MEN-1- PM 92.8
PROJECT ID: DUNN CREEK

SCALE: 1" = 10' Horiz.
1" = 10' Vert.

All Dimensions are US Survey Feet

A
CROSS SECTIONS
SHEET 27 OF 66

FOR EARTHWORK DEVELOPMENT ONLY

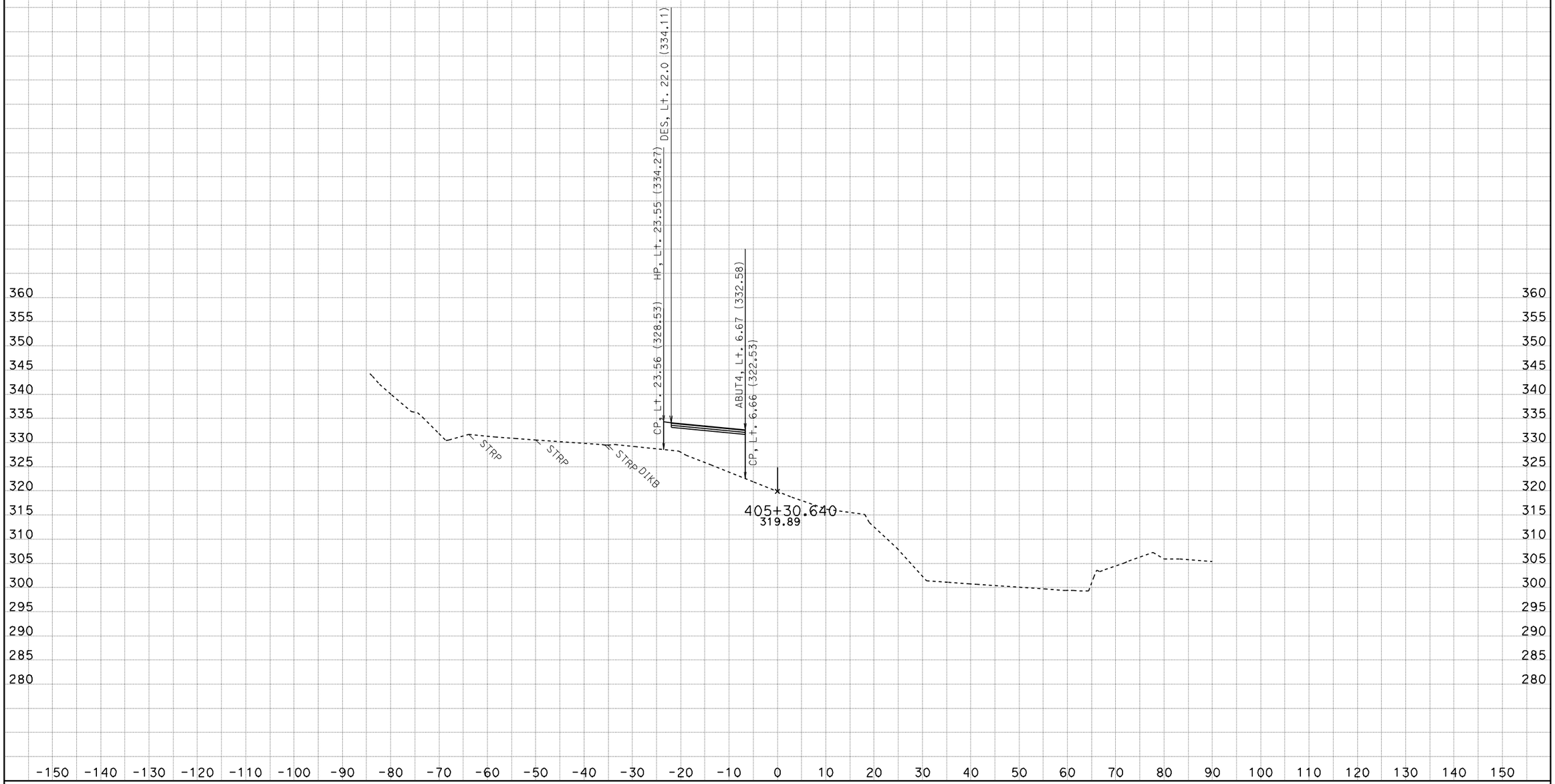

CREATED BY: D.M. EDWARDS
DATE: 3/13/2012
KC Project: 38572 File: D:\kcprojects\38572_new\38572\dc8_des_final.ear

CONTRACT: 01-385724
DIST/CO/RTE/PM: MEN-1- PM 92.8
PROJECT ID: DUNN CREEK

SCALE: 1" = 10' Horiz.
1" = 10' Vert.

All Dimensions are US Survey Feet

A
CROSS SECTIONS
SHEET 28 OF 66

FOR EARTHWORK DEVELOPMENT ONLY

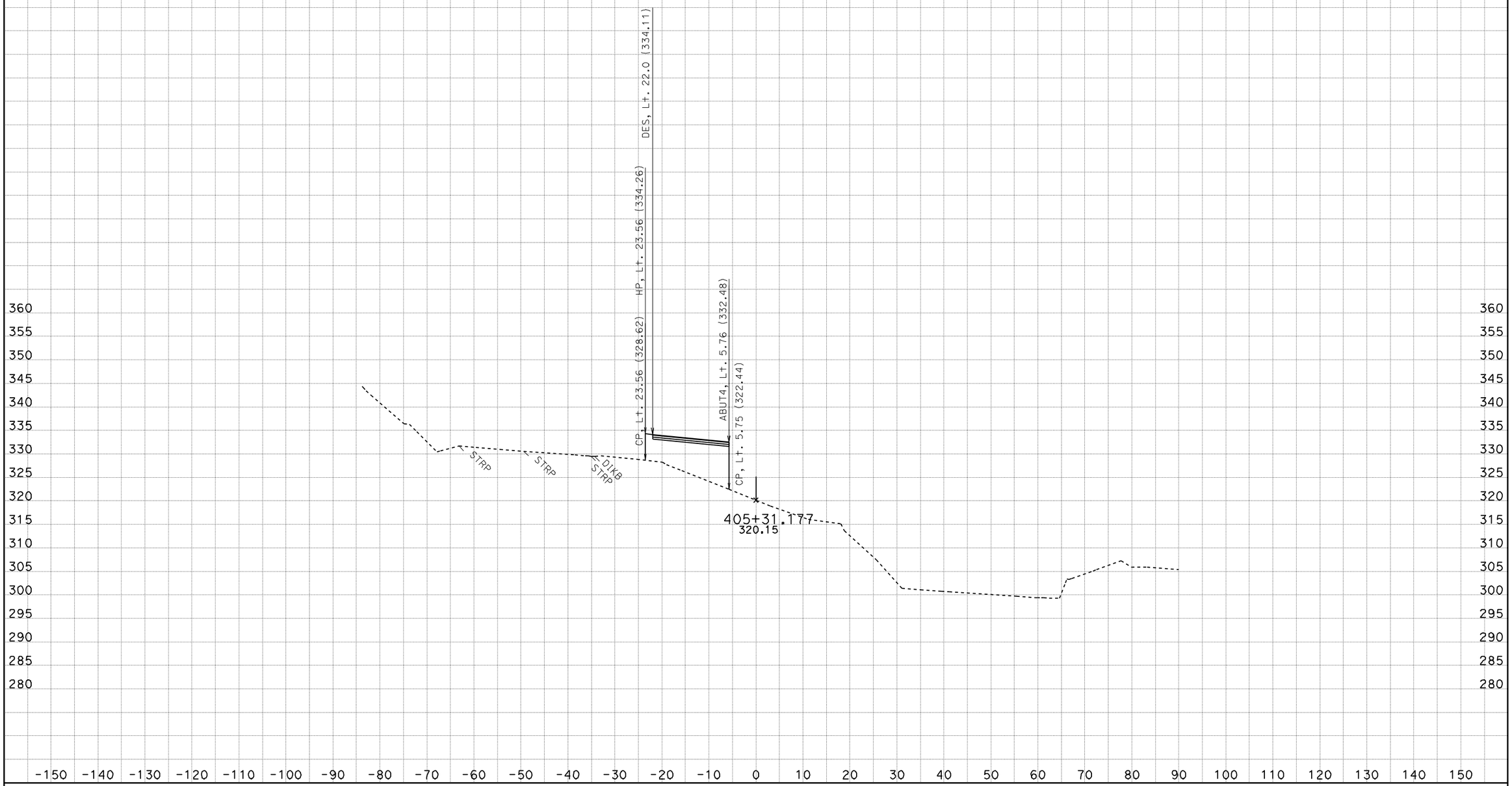

CREATED BY: D.M. EDWARDS
DATE: 3/13/2012
KC Project: 38572 File: D:\kcprojects\38572_new\38572\dc8_des_final.ear

CONTRACT: 01-385724
DIST/CO/RTE/PM: MEN-1- PM 92.8
PROJECT ID: DUNN CREEK

SCALE: 1" = 10' Horiz.
1" = 10' Vert.

All Dimensions are US Survey Feet

A
CROSS SECTIONS
SHEET 29 OF 66

FOR EARTHWORK DEVELOPMENT ONLY

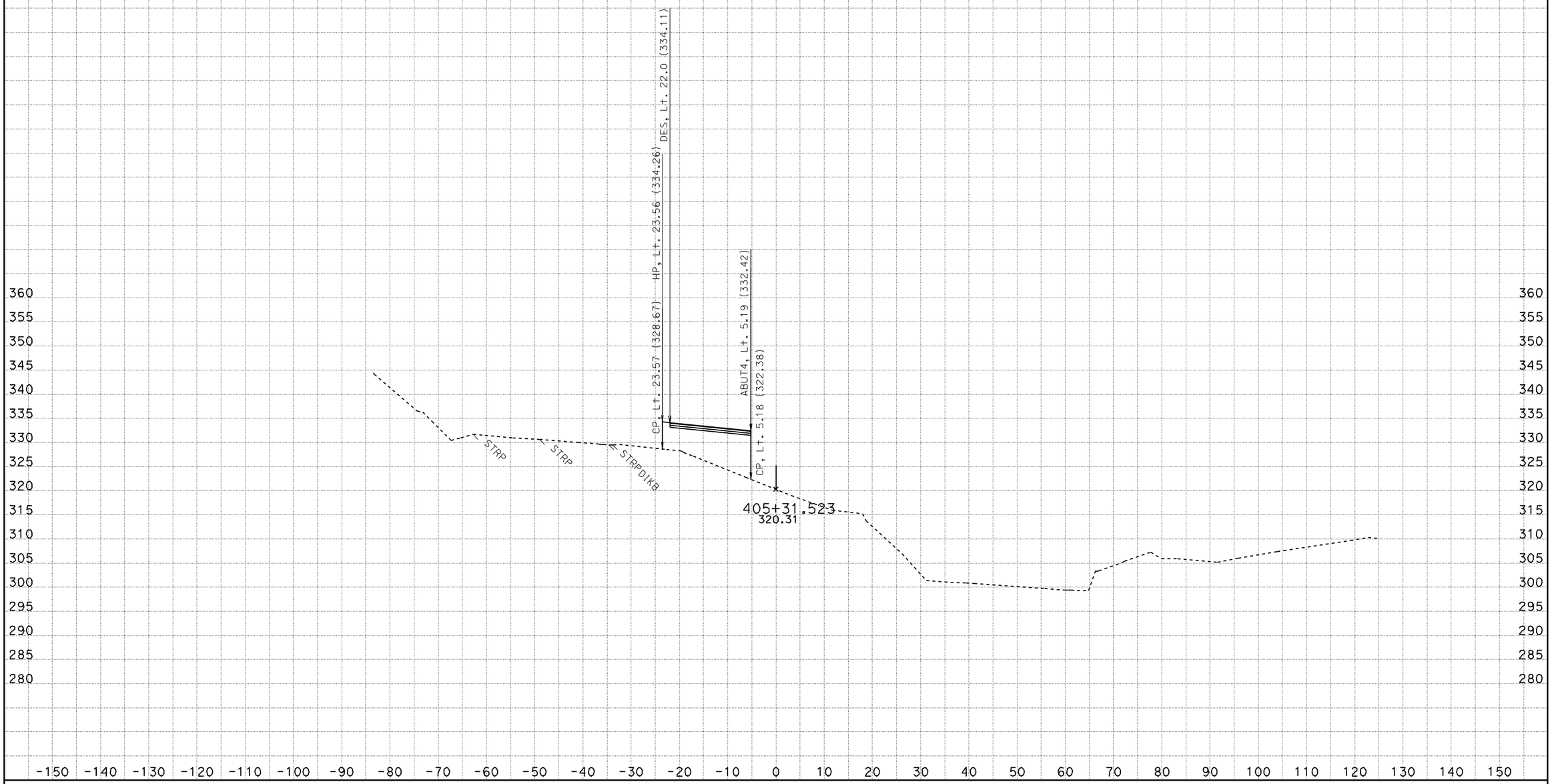

CREATED BY: D.M. EDWARDS
DATE: 3/13/2012
KC Project: 38572 File: D:\kcprojects\38572_new\38572\dc8_des_final.ear

CONTRACT: 01-385724
DIST/CO/RTE/PM: MEN-1- PM 92.8
PROJECT ID: DUNN CREEK

SCALE: 1" = 10' Horiz.
1" = 10' Vert.

All Dimensions are US Survey Feet

A
CROSS SECTIONS
SHEET 30 OF 66

FOR EARTHWORK DEVELOPMENT ONLY

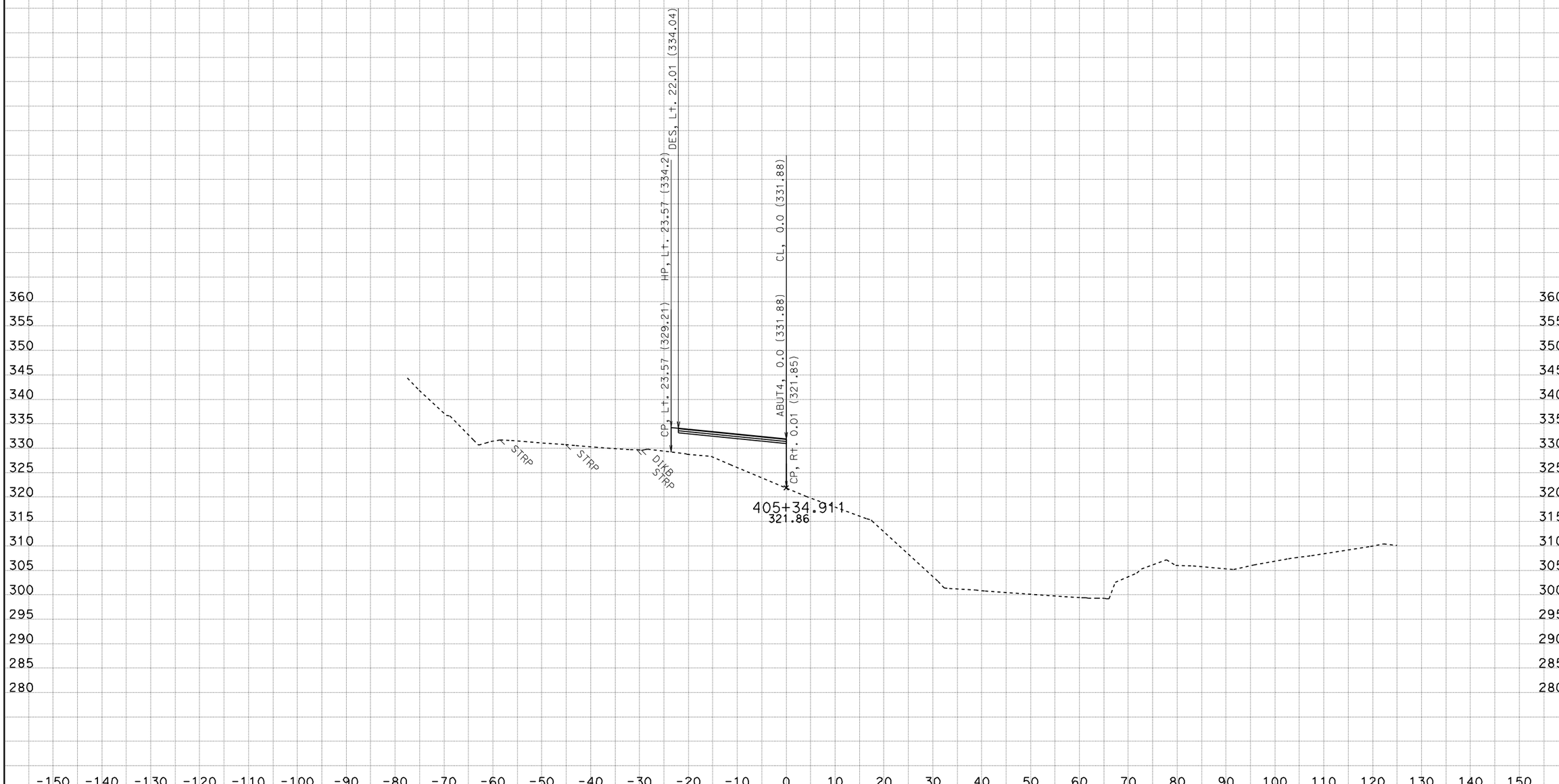

CREATED BY: D.M. EDWARDS
DATE: 3/13/2012
KC Project: 38572 File: D:\kcprojects\38572_new\38572\dc8_des_final.ear

CONTRACT: 01-385724
DIST/CO/RTE/PM: MEN-1- PM 92.8
PROJECT ID: DUNN CREEK

SCALE: 1" = 10' Horiz.
1" = 10' Vert.

All Dimensions are US Survey Feet

A
CROSS SECTIONS
SHEET 31 OF 66

FOR EARTHWORK DEVELOPMENT ONLY

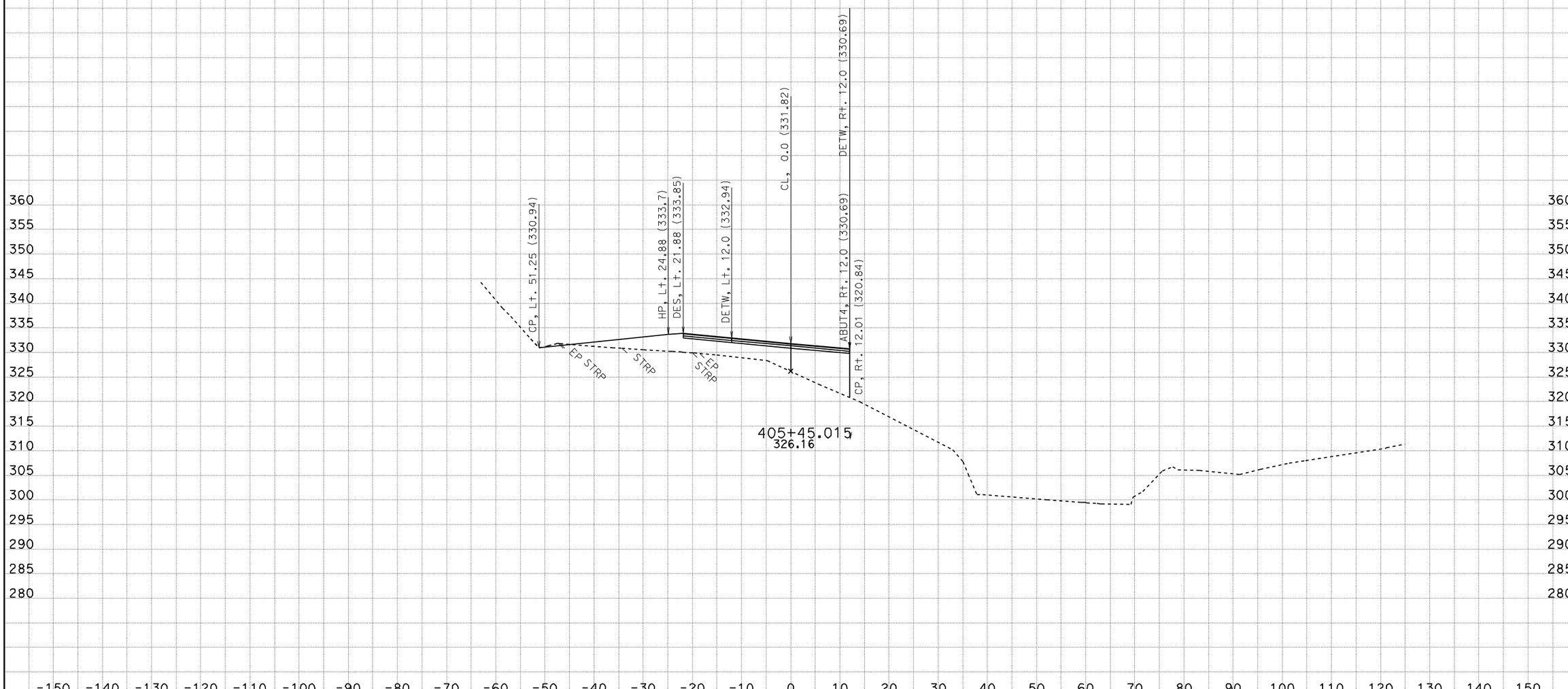

CREATED BY: D.M. EDWARDS
DATE: 3/13/2012
KC Project: 38572 File: D:\kcprojects\38572_new\38572\dc8_des_final.ear

CONTRACT: 01-385724
DIST/CO/RTE/PM: MEN-1- PM 92.8
PROJECT ID: DUNN CREEK

SCALE: 1" = 10' Horiz.
1" = 10' Vert.

All Dimensions are US Survey Feet

A
CROSS SECTIONS
SHEET 32 OF 66

FOR EARTHWORK DEVELOPMENT ONLY

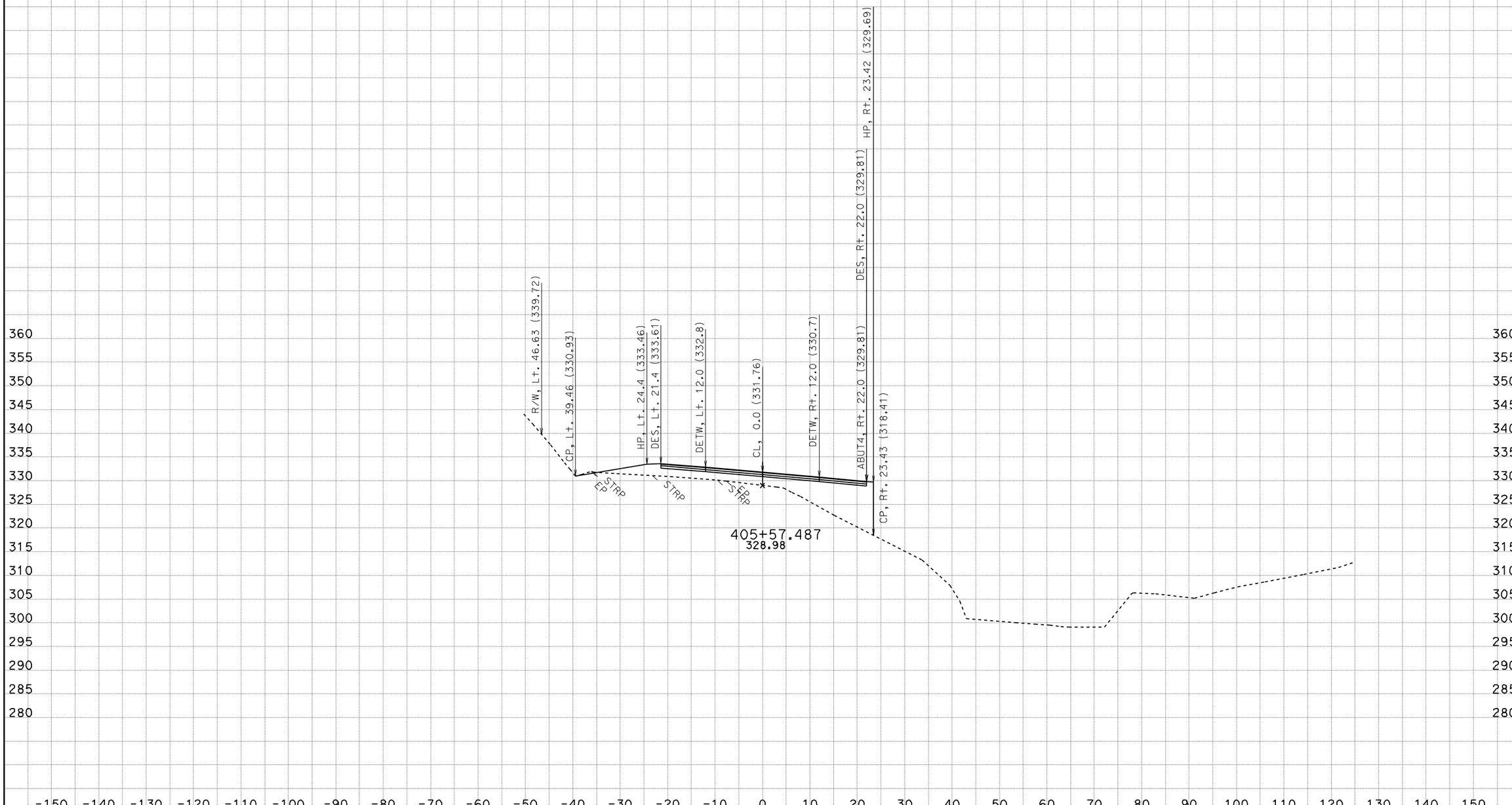

CREATED BY: D.M. EDWARDS
DATE: 3/13/2012
KC Project: 38572 File: D:\kcprojects\38572_new\38572\dc8_des_final.ear

CONTRACT: 01-385724
DIST/CO/RTE/PM: MEN-1- PM 92.8
PROJECT ID: DUNN CREEK

SCALE: 1" = 10' Horiz.
1" = 10' Vert.

All Dimensions are US Survey Feet

A
CROSS SECTIONS
SHEET 33 OF 66

FOR EARTHWORK DEVELOPMENT ONLY

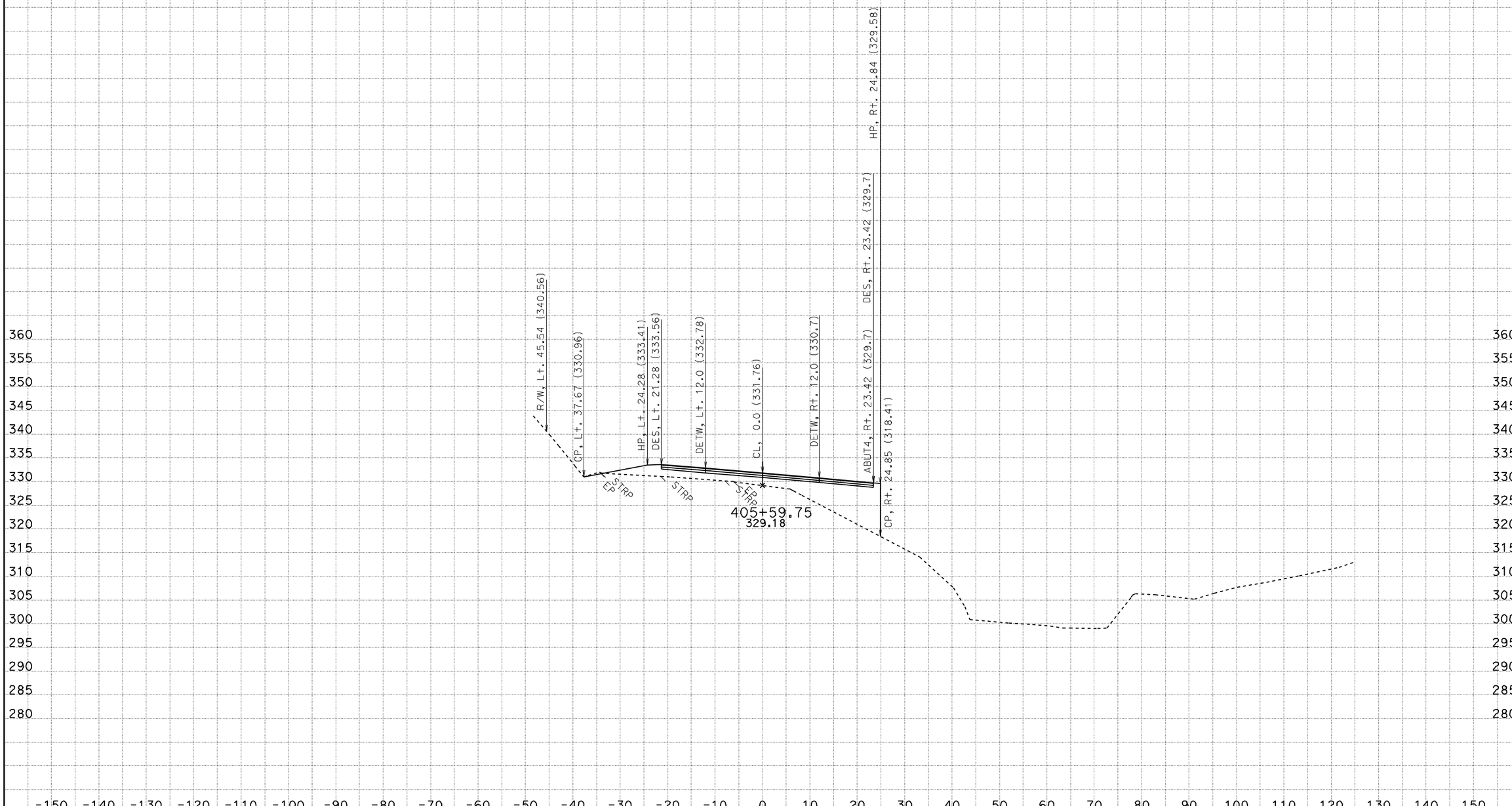

CREATED BY: D.M. EDWARDS
DATE: 3/13/2012
KC Project: 38572 File: D:\kcprojects\38572_new\38572\dc8_des_final.ear

CONTRACT: 01-385724
DIST/CO/RTE/PM: MEN-1- PM 92.8
PROJECT ID: DUNN CREEK

SCALE: 1" = 10' Horiz.
1" = 10' Vert.

All Dimensions are US Survey Feet

A
CROSS SECTIONS
SHEET 34 OF 66

FOR EARTHWORK DEVELOPMENT ONLY

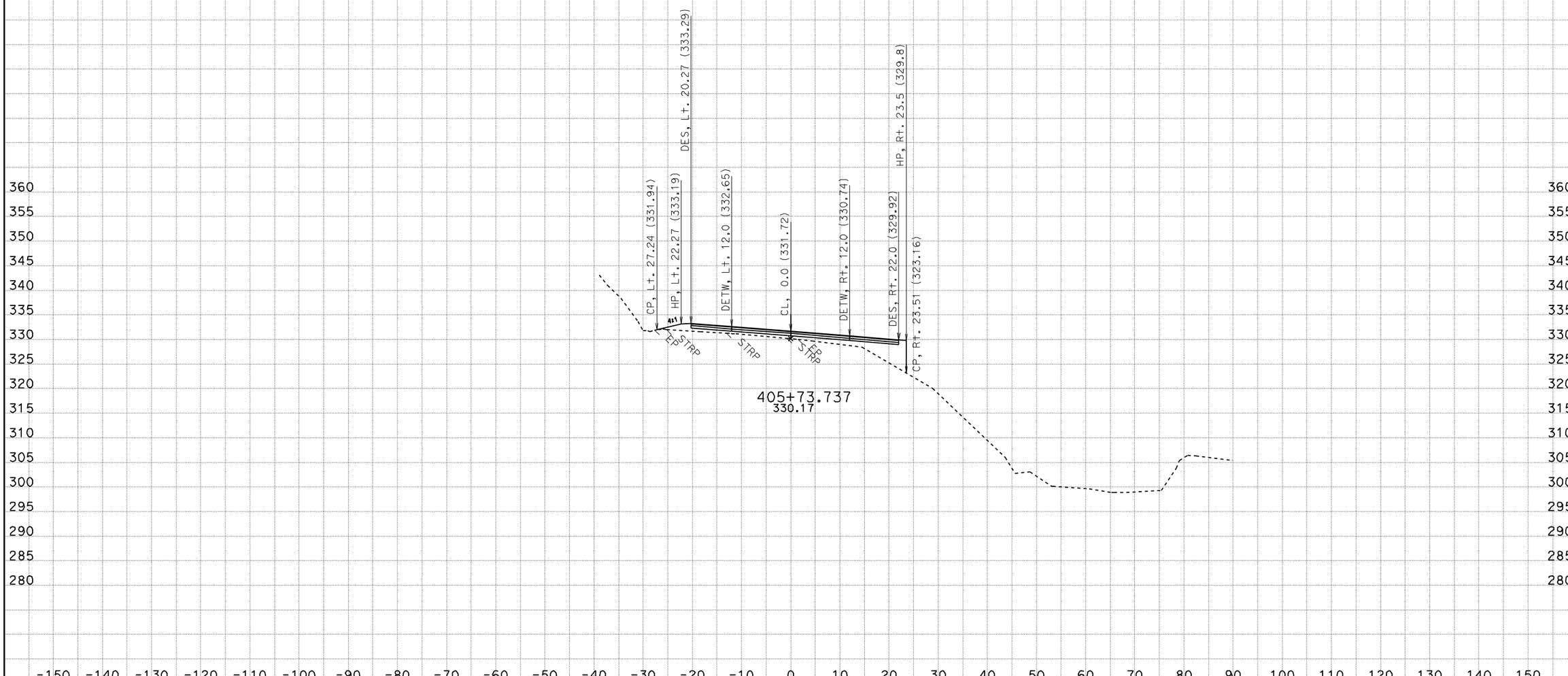

CREATED BY: D.M. EDWARDS
DATE: 3/13/2012
KC Project: 38572 File: D:\kcprojects\38572_new\38572\dc8_des_final.ear

CONTRACT: 01-385724
DIST/CO/RTE/PM: MEN-1- PM 92.8
PROJECT ID: DUNN CREEK

SCALE: 1" = 10' Horiz.
1" = 10' Vert.

All Dimensions are US Survey Feet

A
CROSS SECTIONS
SHEET 35 OF 66

FOR EARTHWORK DEVELOPMENT ONLY

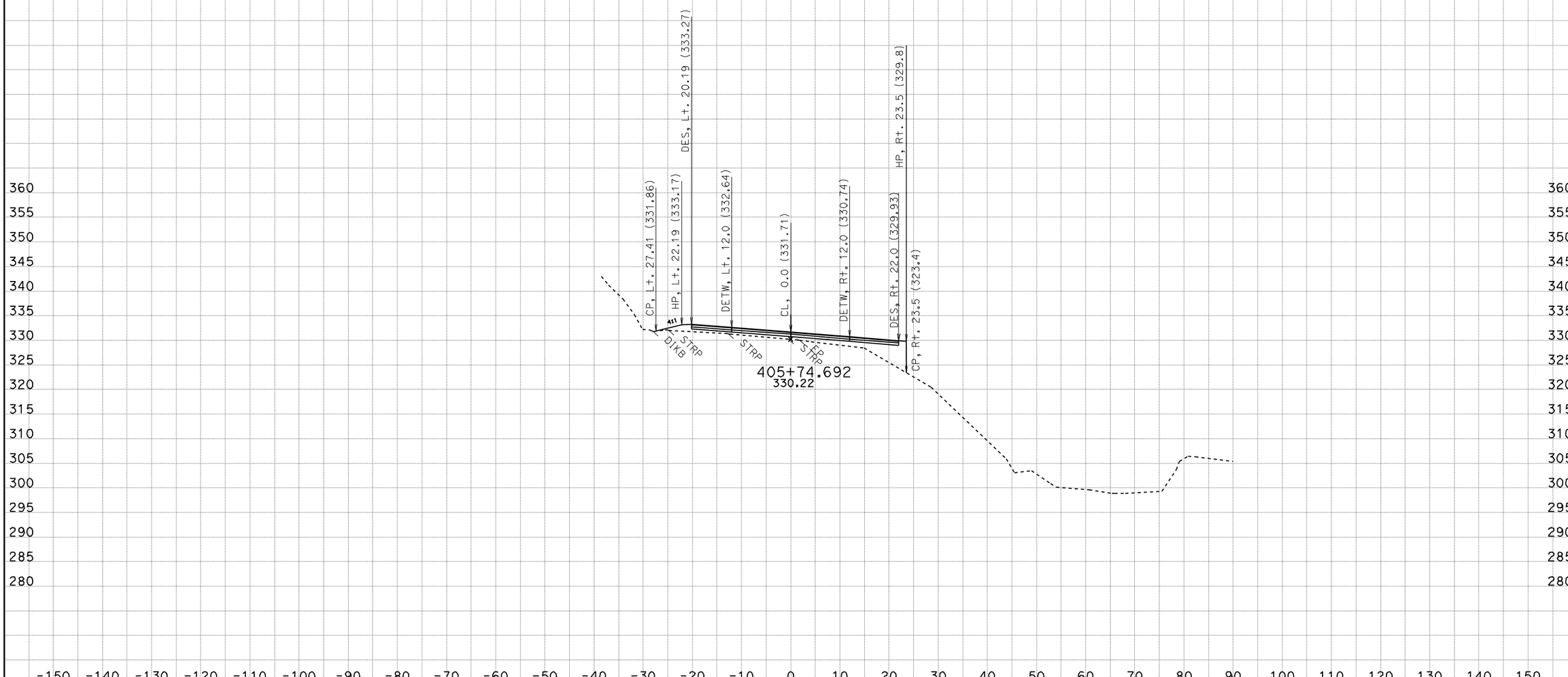

CREATED BY: D.M. EDWARDS
DATE: 3/13/2012
KC Project: 38572 File: D:\kcprojects\38572_new\38572\dc8_des_final.ear

CONTRACT: 01-385724
DIST/CO/RTE/PM: MEN-1- PM 92.8
PROJECT ID: DUNN CREEK

SCALE: 1" = 10' Horiz.
1" = 10' Vert.

All Dimensions are US Survey Feet

A
CROSS SECTIONS
SHEET 36 OF 66

FOR EARTHWORK DEVELOPMENT ONLY

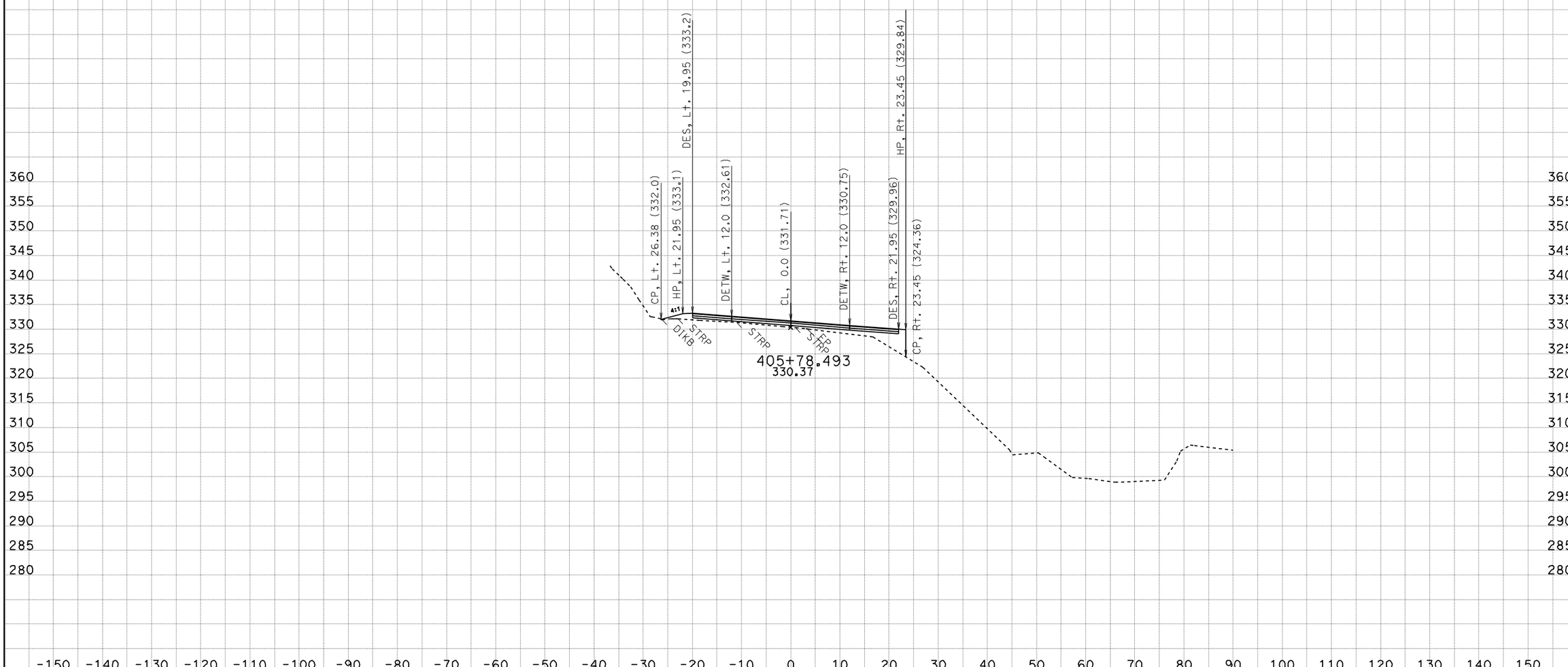

CREATED BY: D.M. EDWARDS
DATE: 3/13/2012
KC Project: 38572 File: D:\kcprojects\38572_new\38572\dc8_des_final.ear

CONTRACT: 01-385724
DIST/CO/RTE/PM: MEN-1- PM 92.8
PROJECT ID: DUNN CREEK

SCALE: 1" = 10' Horiz.
1" = 10' Vert.

All Dimensions are US Survey Feet

A
CROSS SECTIONS
SHEET 37 OF 66

FOR EARTHWORK DEVELOPMENT ONLY

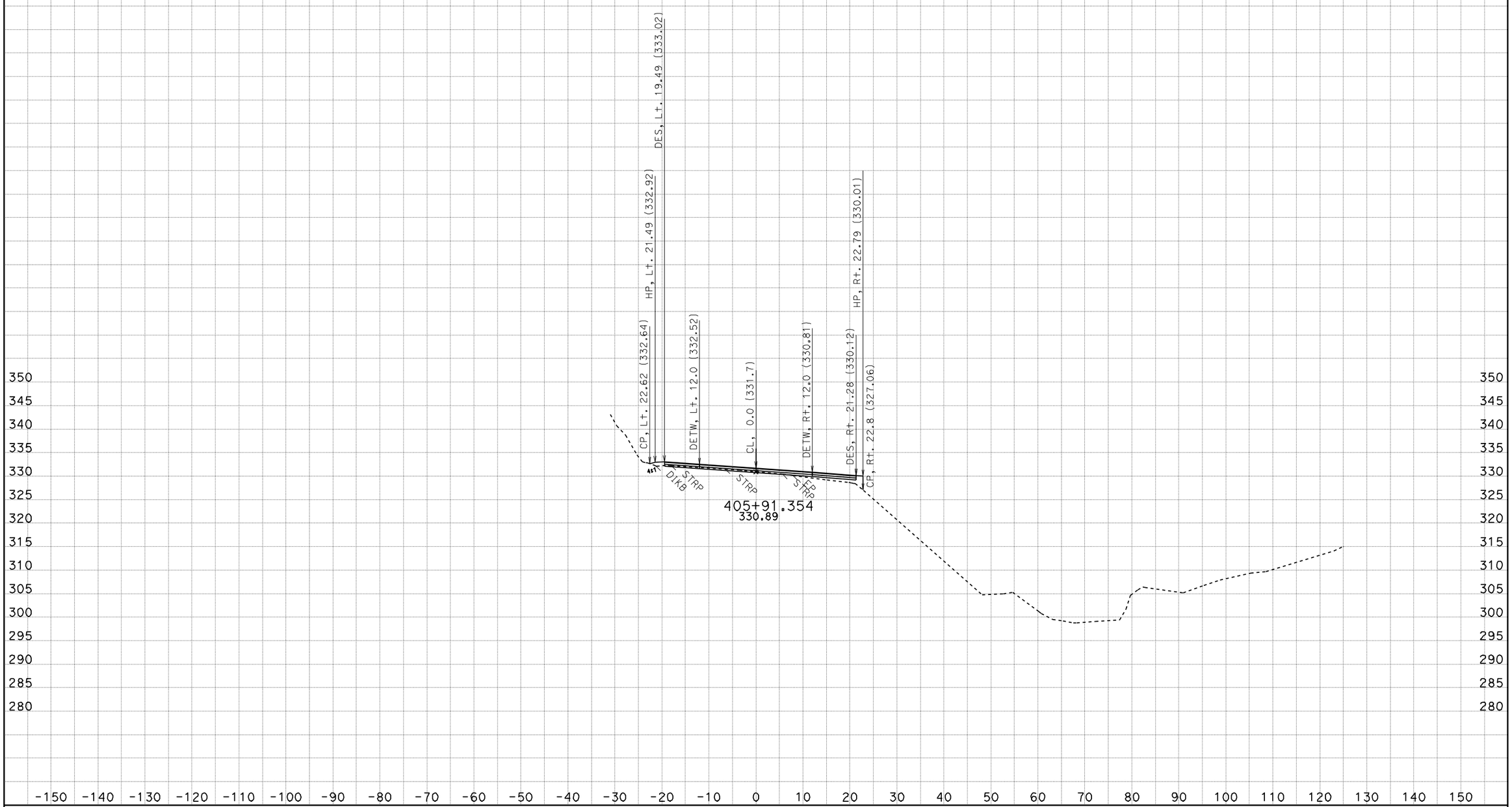

CREATED BY: D.M. EDWARDS
DATE: 3/13/2012
KC Project: 38572 File: D:\kcprojects\38572_new\38572\dc8_des_final.ear

CONTRACT: 01-385724
DIST/CO/RTE/PM: MEN-1- PM 92.8
PROJECT ID: DUNN CREEK

SCALE: 1" = 10' Horiz.
1" = 10' Vert.

All Dimensions are US Survey Feet

A
CROSS SECTIONS
SHEET 38 OF 66

FOR EARTHWORK DEVELOPMENT ONLY

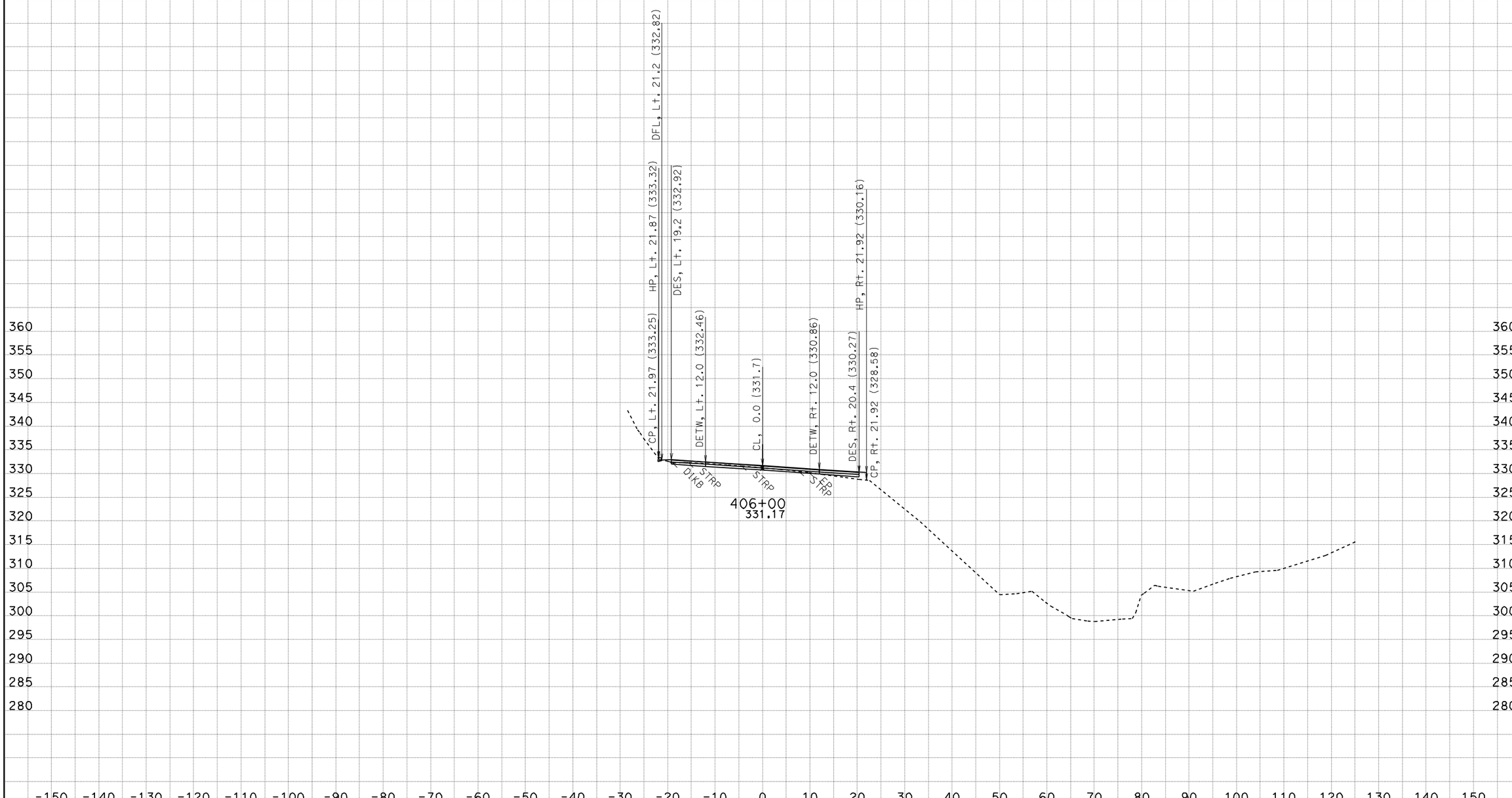

CREATED BY: D.M. EDWARDS
DATE: 3/13/2012
KC Project: 38572 File: D:\kcprojects\38572_new\38572\dc8_des_final.ear

CONTRACT: 01-385724
DIST/CO/RTE/PM: MEN-1- PM 92.8
PROJECT ID: DUNN CREEK

SCALE: 1" = 10' Horiz.
1" = 10' Vert.

All Dimensions are US Survey Feet

A
CROSS SECTIONS
SHEET 39 OF 66

FOR EARTHWORK DEVELOPMENT ONLY

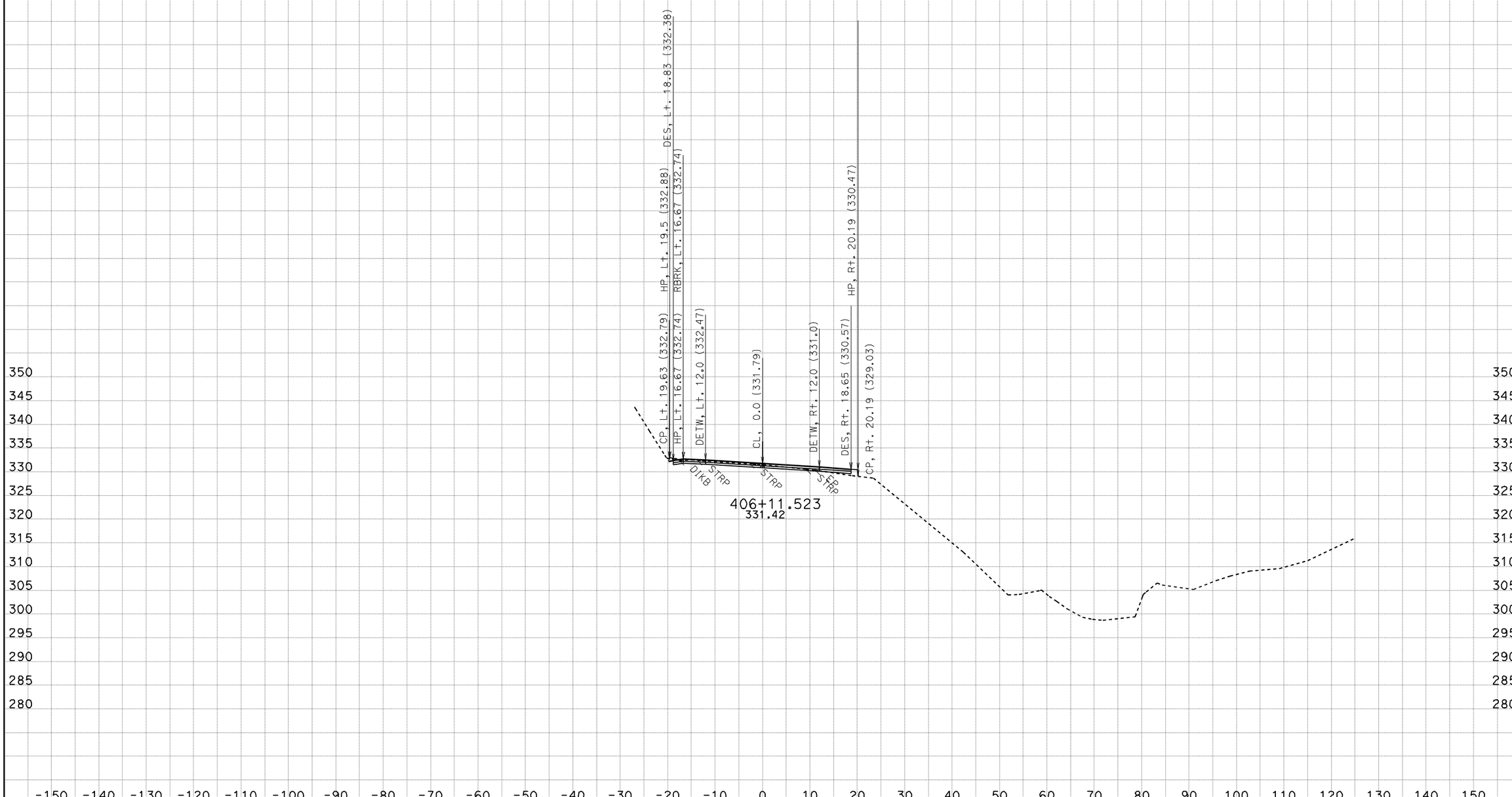

CREATED BY: D.M. EDWARDS
DATE: 3/13/2012
KC Project: 38572 File: D:\kcprojects\38572_new\38572\dc8_des_final.ear

CONTRACT: 01-385724
DIST/CO/RTE/PM: MEN-1- PM 92.8
PROJECT ID: DUNN CREEK

SCALE: 1" = 10' Horiz.
1" = 10' Vert.

All Dimensions are US Survey Feet

A
CROSS SECTIONS
SHEET 40 OF 66

FOR EARTHWORK DEVELOPMENT ONLY

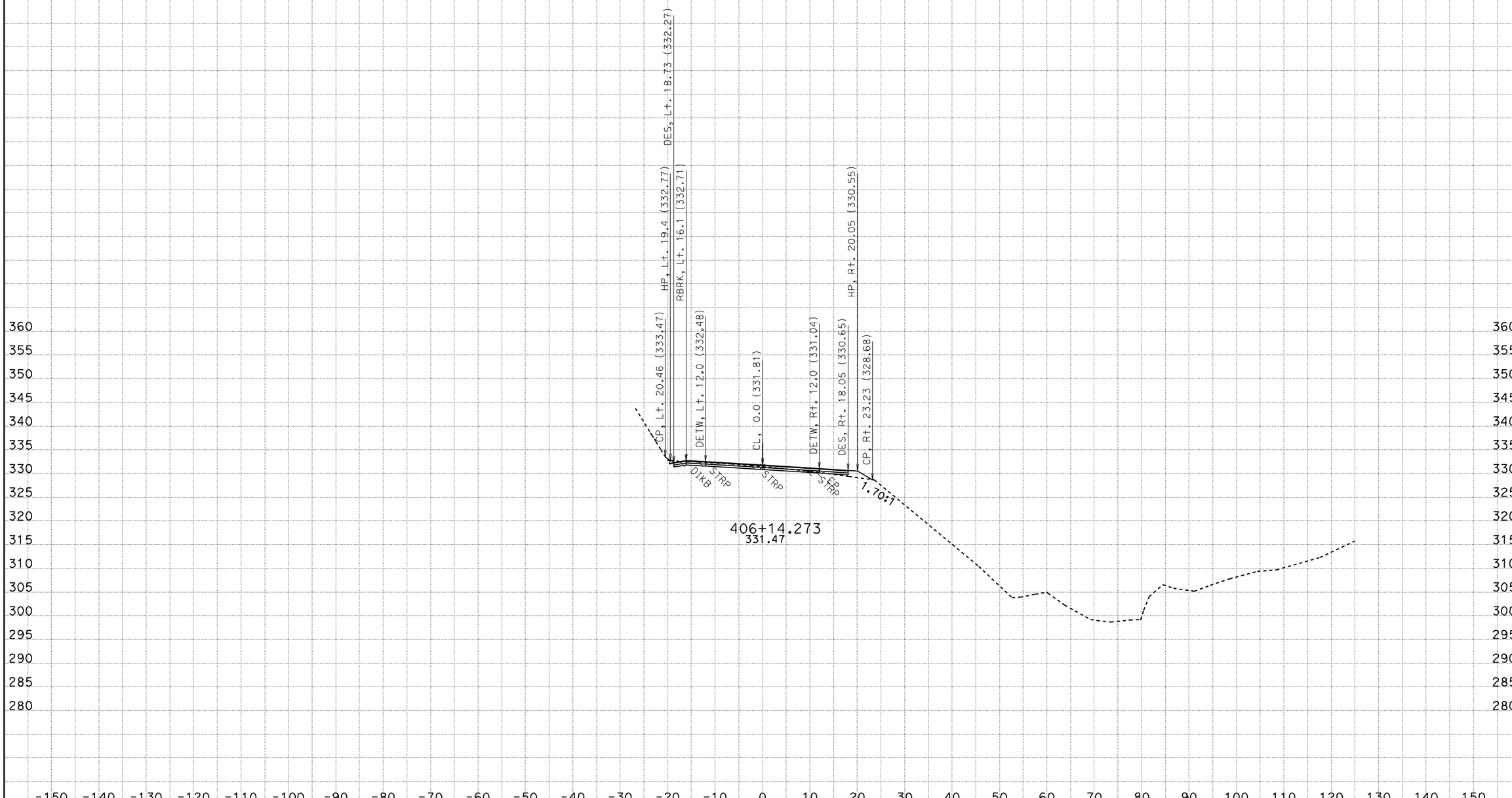

CREATED BY: D.M. EDWARDS
DATE: 3/13/2012
KC Project: 38572 File: D:\kcprojects\38572_new\38572\dc8_des_final.ear

CONTRACT: 01-385724
DIST/CO/RTE/PM: MEN-1- PM 92.8
PROJECT ID: DUNN CREEK

SCALE: 1" = 10' Horiz.
1" = 10' Vert.

All Dimensions are US Survey Feet

A
CROSS SECTIONS
SHEET 41 OF 66

FOR EARTHWORK DEVELOPMENT ONLY

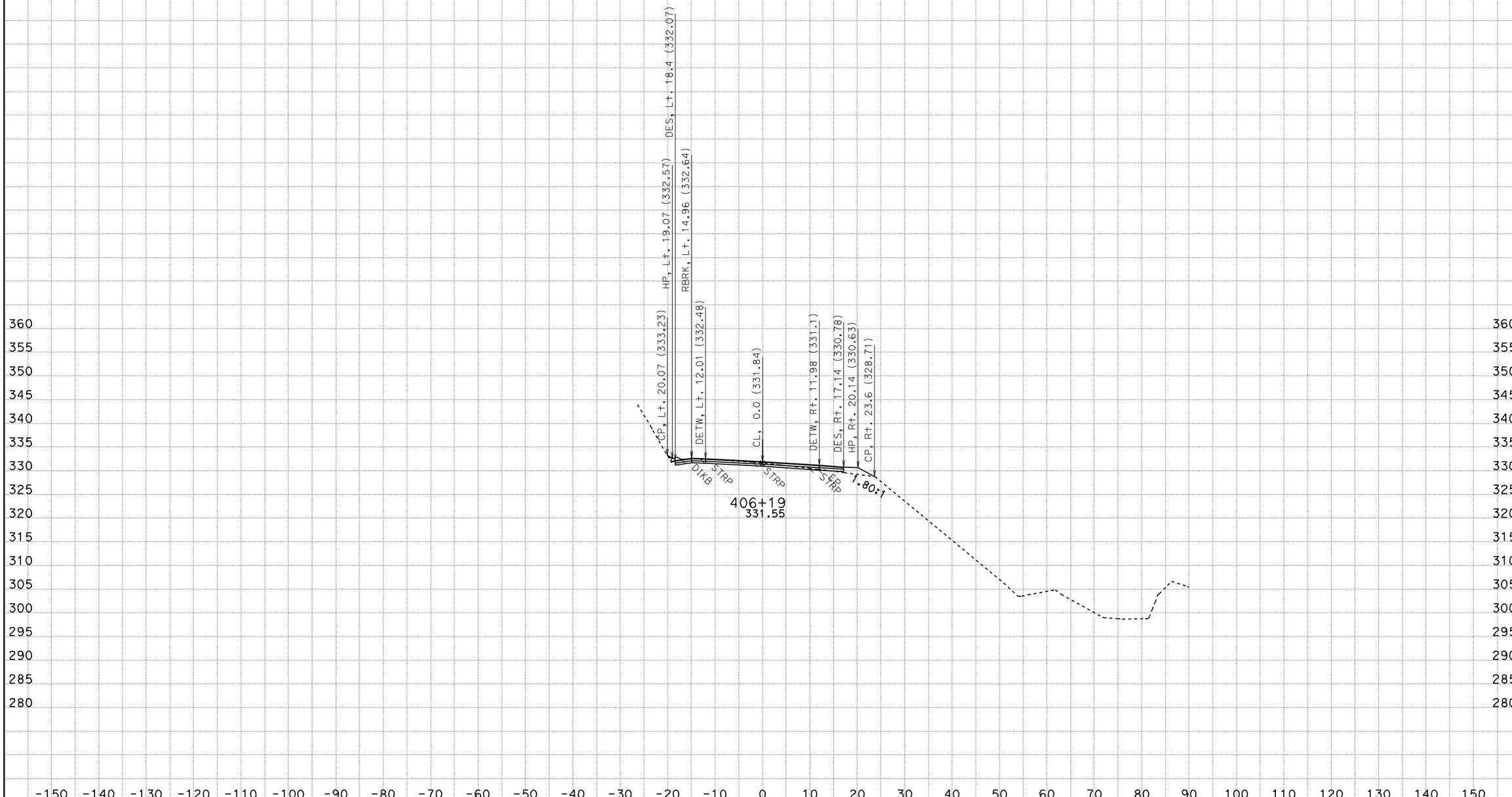

CREATED BY: D.M. EDWARDS
DATE: 3/13/2012
KC Project: 38572 File: D:\kcprojects\38572_new\38572\dc8_des_final.ear

CONTRACT: 01-385724
DIST/CO/RTE/PM: MEN-1- PM 92.8
PROJECT ID: DUNN CREEK

SCALE: 1" = 10' Horiz.
1" = 10' Vert.

All Dimensions are US Survey Feet

A
CROSS SECTIONS
SHEET 42 OF 66

FOR EARTHWORK DEVELOPMENT ONLY



CREATED BY: D.M. EDWARDS
DATE: 3/13/2012
KC Project: 38572 File: D:\kcprojects\38572_new\38572\dc8_des_final.ear

CONTRACT: 01-385724
DIST/CO/RTE/PM: MEN-1- PM 92.8
PROJECT ID: DUNN CREEK

SCALE: 1" = 10' Horiz.
1" = 10' Vert.

All Dimensions are US Survey Feet

A
CROSS SECTIONS
SHEET 43 OF 66

FOR EARTHWORK DEVELOPMENT ONLY

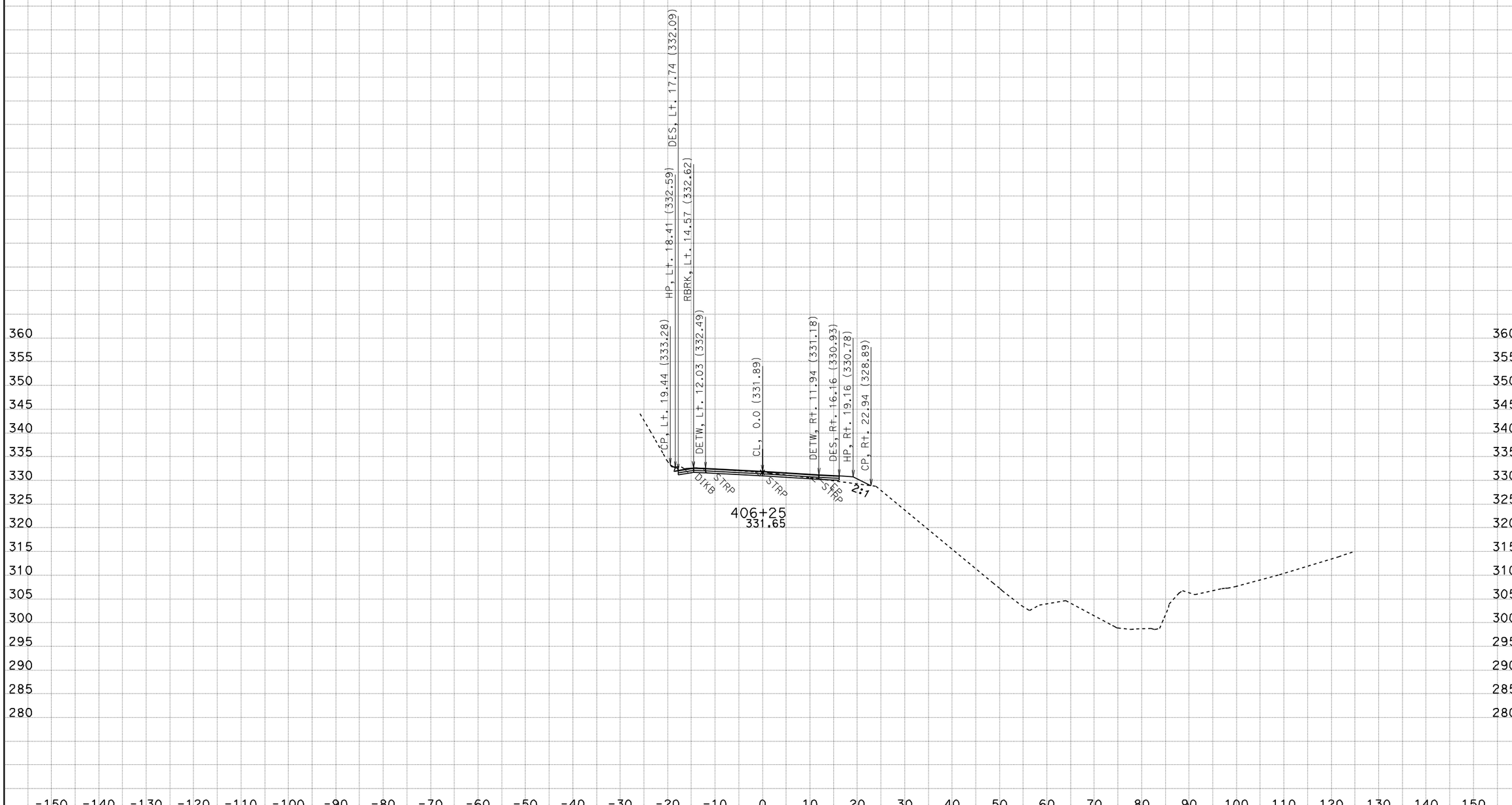

CREATED BY: D.M. EDWARDS
DATE: 3/13/2012
KC Project: 38572 File: D:\kcprojects\38572_new\38572\dc8_des_final.ear

CONTRACT: 01-385724
DIST/CO/RTE/PM: MEN-1- PM 92.8
PROJECT ID: DUNN CREEK

SCALE: 1" = 10' Horiz.
1" = 10' Vert.

All Dimensions are US Survey Feet

A
CROSS SECTIONS
SHEET 44 OF 66

FOR EARTHWORK DEVELOPMENT ONLY

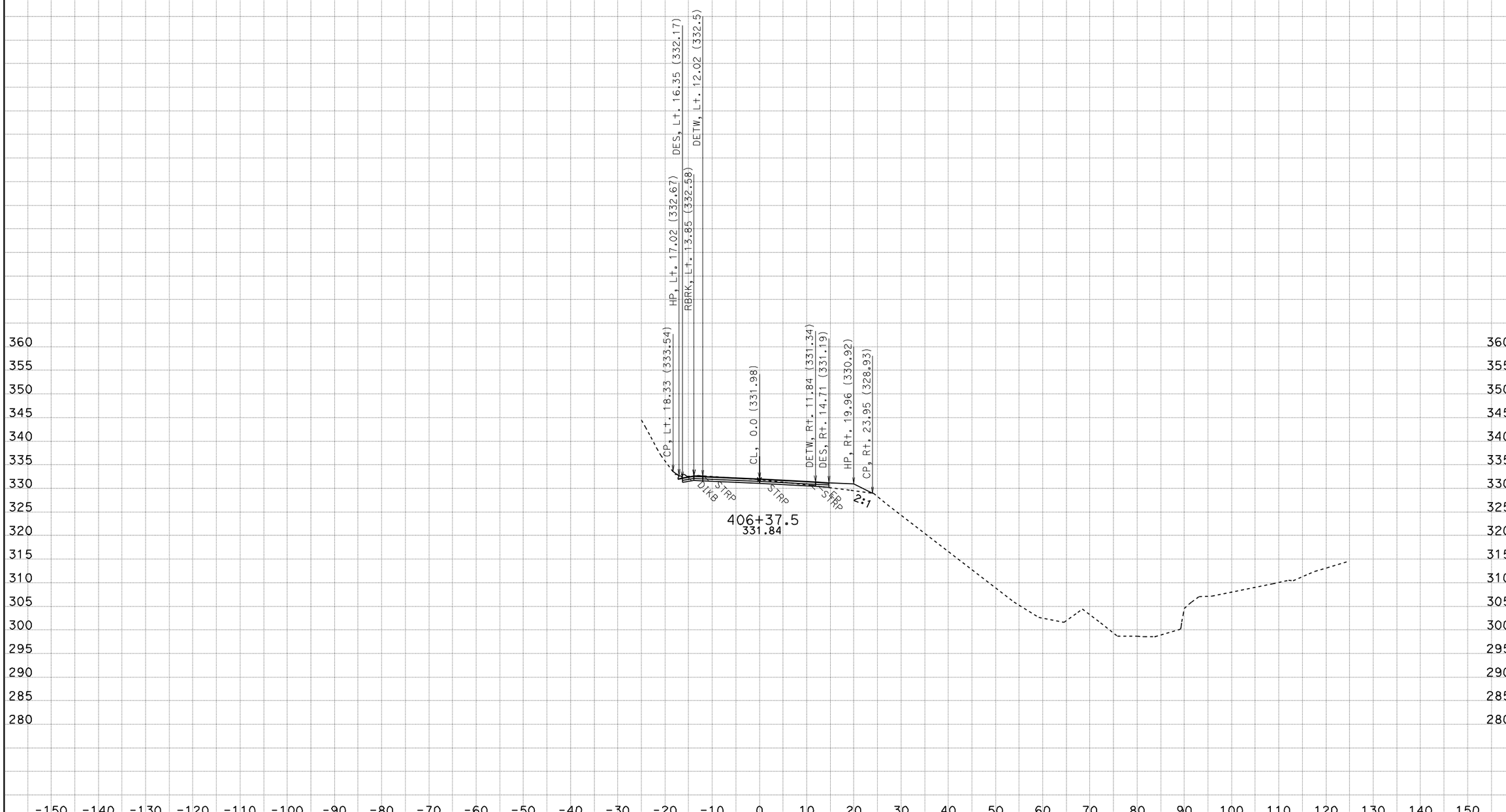

CREATED BY: D.M. EDWARDS
DATE: 3/13/2012
KC Project: 38572 File: D:\kcprojects\38572_new\38572\dc8_des_final.ear

CONTRACT: 01-385724
DIST/CO/RTE/PM: MEN-1- PM 92.8
PROJECT ID: DUNN CREEK

SCALE: 1" = 10' Horiz.
1" = 10' Vert.

All Dimensions are US Survey Feet

A
CROSS SECTIONS
SHEET 45 OF 66

FOR EARTHWORK DEVELOPMENT ONLY

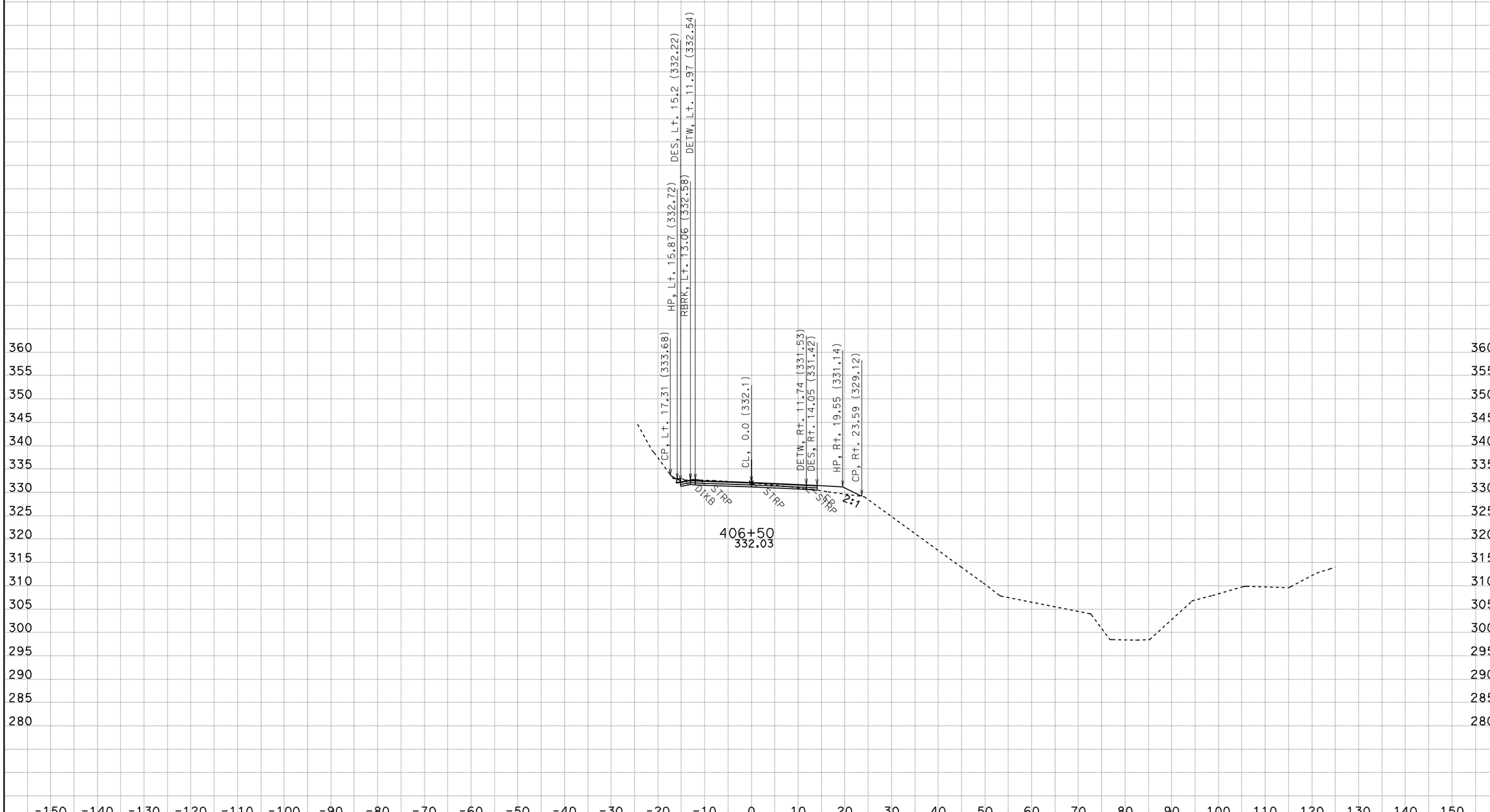

CREATED BY: D.M. EDWARDS
DATE: 3/13/2012
KC Project: 38572 File: D:\kcprojects\38572_new\38572\dc8_des_final.ear

CONTRACT: 01-385724
DIST/CO/RTE/PM: MEN-1- PM 92.8
PROJECT ID: DUNN CREEK

SCALE: 1" = 10' Horiz.
1" = 10' Vert.

All Dimensions are US Survey Feet

A
CROSS SECTIONS
SHEET 46 OF 66

FOR EARTHWORK DEVELOPMENT ONLY

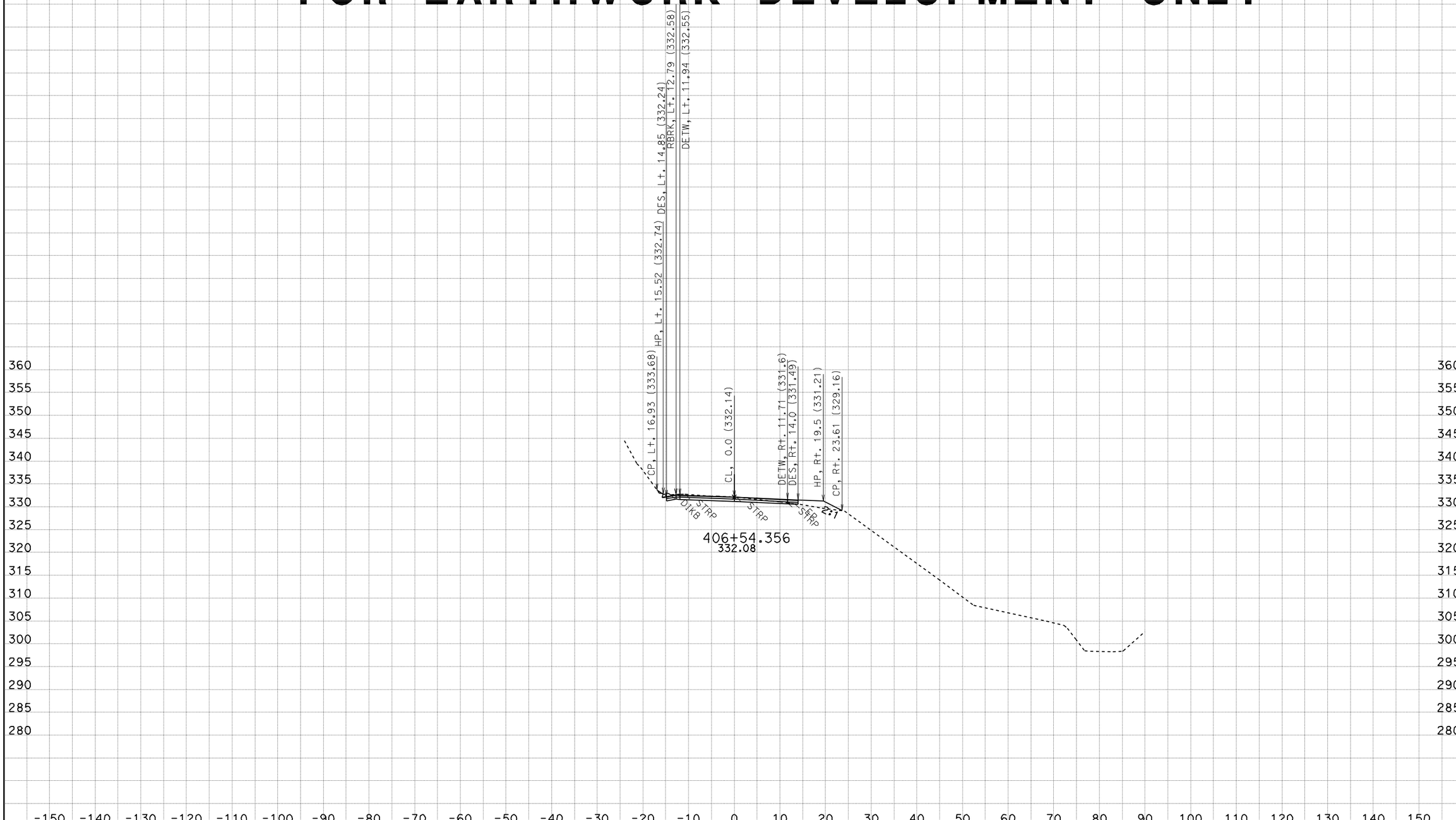

CREATED BY: D.M. EDWARDS
DATE: 3/13/2012
KC Project: 38572 File: D:\kcprojects\38572_new\38572\dc8_des_final.ear

CONTRACT: 01-385724
DIST/CO/RTE/PM: MEN-1- PM 92.8
PROJECT ID: DUNN CREEK

SCALE: 1" = 10' Horiz.
1" = 10' Vert.

All Dimensions are US Survey Feet

A
CROSS SECTIONS
SHEET 47 OF 66

FOR EARTHWORK DEVELOPMENT ONLY

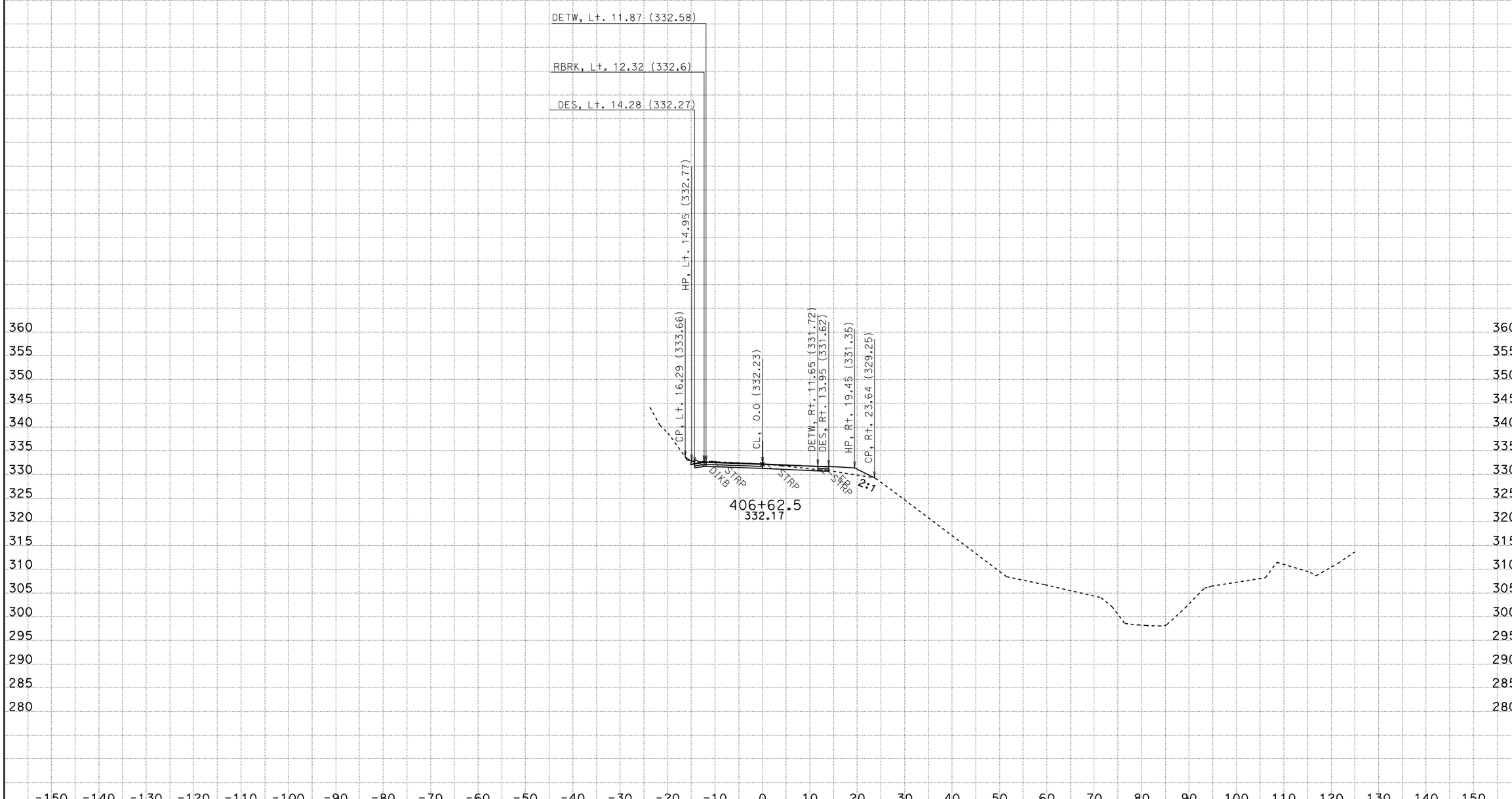

CREATED BY: D.M. EDWARDS
DATE: 3/13/2012
KC Project: 38572 File: D:\kcprojects\38572_new\38572\dc8_des_final.ear

CONTRACT: 01-385724
DIST/CO/RTE/PM: MEN-1- PM 92.8
PROJECT ID: DUNN CREEK

SCALE: 1" = 10' Horiz.
1" = 10' Vert.

All Dimensions are US Survey Feet

A
CROSS SECTIONS
SHEET 48 OF 66

FOR EARTHWORK DEVELOPMENT ONLY

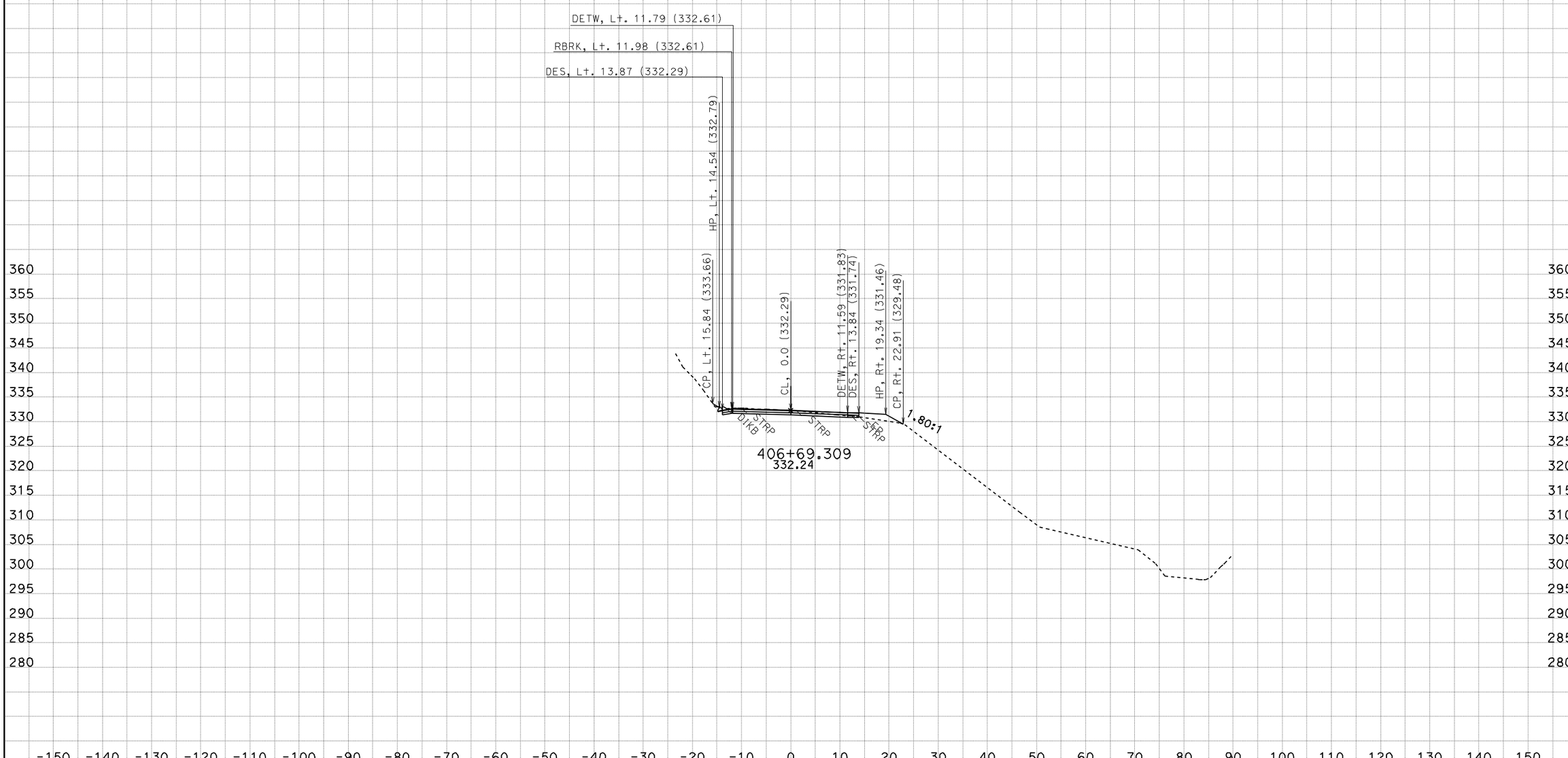

CREATED BY: D.M. EDWARDS
DATE: 3/13/2012
KC Project: 38572 File: D:\kcprojects\38572_new\38572\dc8_des_final.ear

CONTRACT: 01-385724
DIST/CO/RTE/PM: MEN-1- PM 92.8
PROJECT ID: DUNN CREEK

SCALE: 1" = 10' Horiz.
1" = 10' Vert.

All Dimensions are US Survey Feet

A
CROSS SECTIONS
SHEET 49 OF 66

FOR EARTHWORK DEVELOPMENT ONLY

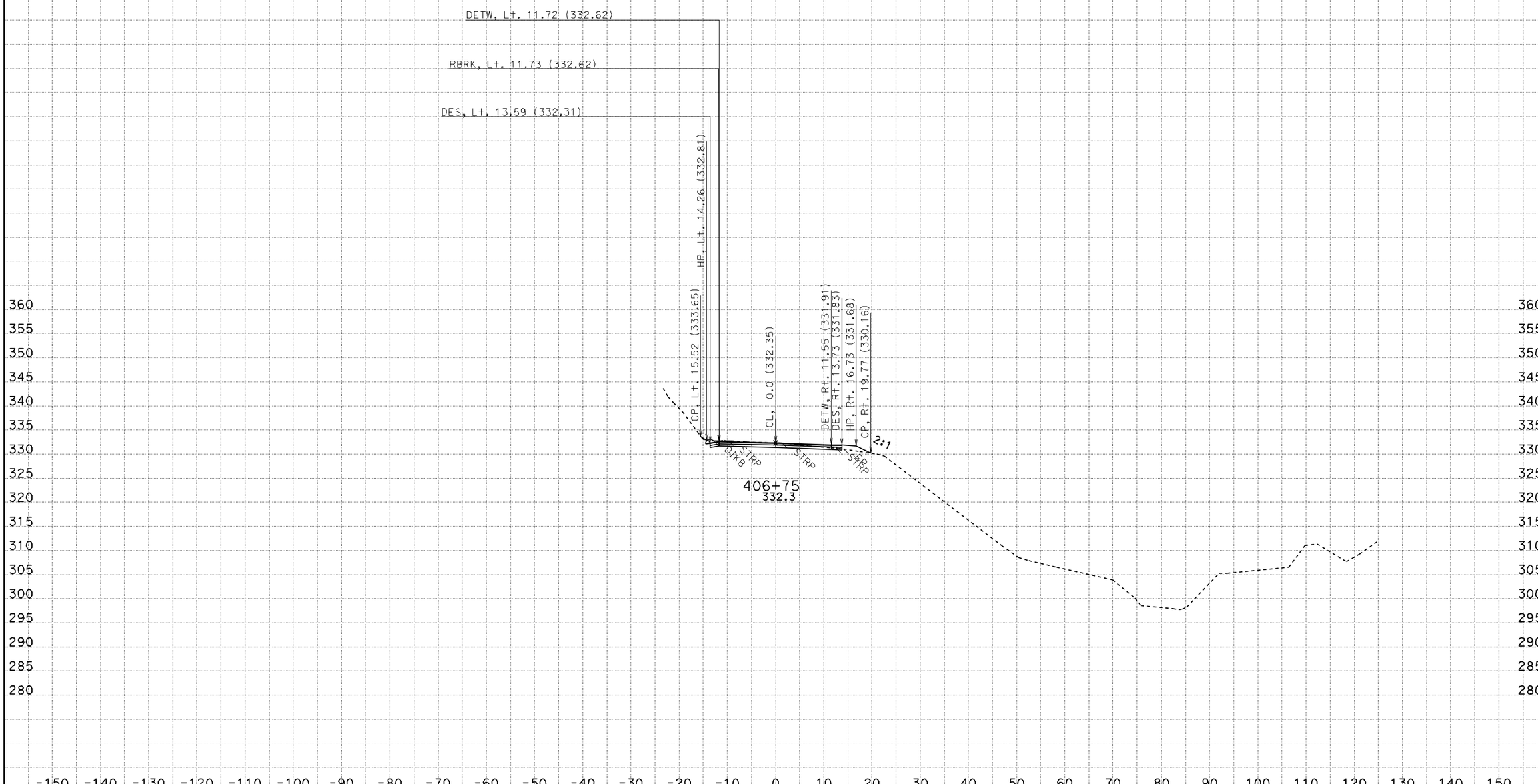

CREATED BY: D.M. EDWARDS
DATE: 3/13/2012
KC Project: 38572 File: D:\kcprojects\38572_new\38572\dc8_des_final.ear

CONTRACT: 01-385724
DIST/CO/RTE/PM: MEN-1- PM 92.8
PROJECT ID: DUNN CREEK

SCALE: 1" = 10' Horiz.
1" = 10' Vert.

All Dimensions are US Survey Feet

A
CROSS SECTIONS
SHEET 50 OF 66

FOR EARTHWORK DEVELOPMENT ONLY

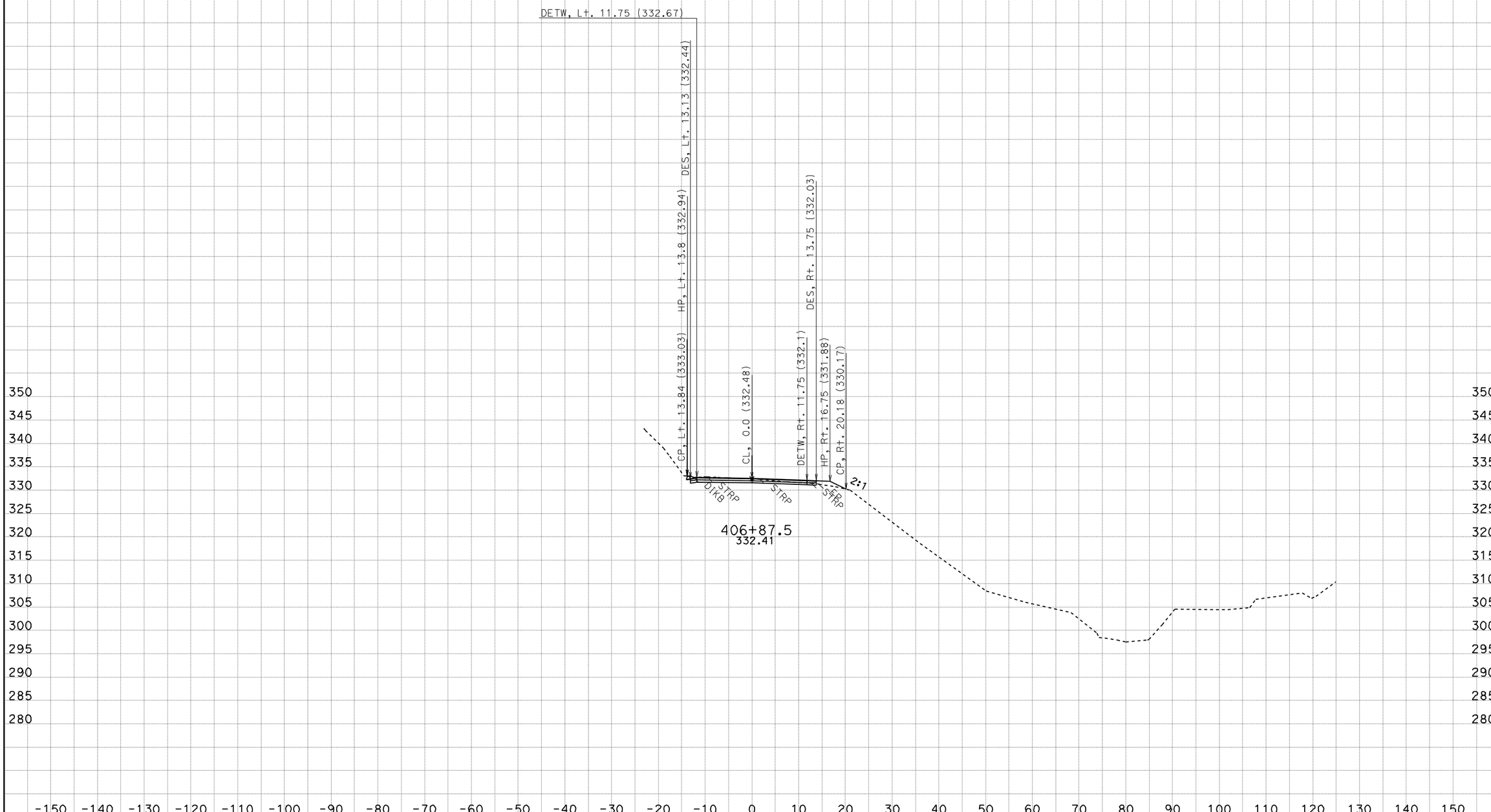

CREATED BY: D.M. EDWARDS
DATE: 3/13/2012
KC Project: 38572 File: D:\kcprojects\38572_new\38572\dc8_des_final.ear

CONTRACT: 01-385724
DIST/CO/RTE/PM: MEN-1- PM 92.8
PROJECT ID: DUNN CREEK

SCALE: 1" = 10' Horiz.
1" = 10' Vert.

All Dimensions are US Survey Feet

A
CROSS SECTIONS
SHEET 51 OF 66

FOR EARTHWORK DEVELOPMENT ONLY



CREATED BY: D.M. EDWARDS
DATE: 3/13/2012
KC Project: 38572 File: D:\kcprojects\38572_new\38572\dc8_des_final.ear

CONTRACT: 01-385724
DIST/CO/RTE/PM: MEN-1- PM 92.8
PROJECT ID: DUNN CREEK

SCALE: 1" = 10' Horiz.
1" = 10' Vert.

All Dimensions are US Survey Feet

A
CROSS SECTIONS
SHEET 52 OF 66

FOR EARTHWORK DEVELOPMENT ONLY

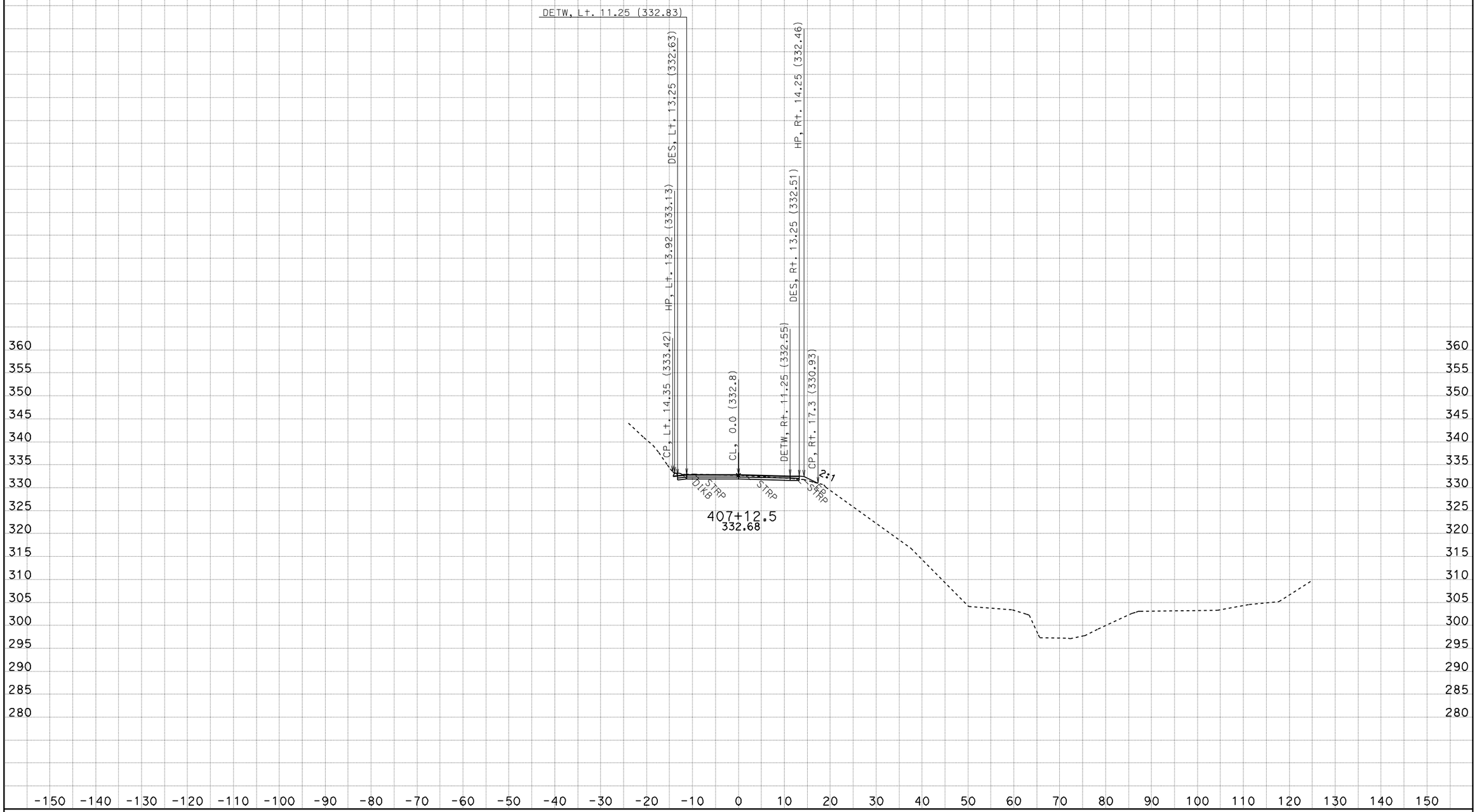

CREATED BY: D.M. EDWARDS
DATE: 3/13/2012
KC Project: 38572 File: D:\kcprojects\38572_new\38572\dc8_des_final.ear

CONTRACT: 01-385724
DIST/CO/RTE/PM: MEN-1- PM 92.8
PROJECT ID: DUNN CREEK

SCALE: 1" = 10' Horiz.
1" = 10' Vert.

All Dimensions are US Survey Feet

A
CROSS SECTIONS
SHEET 53 OF 66

FOR EARTHWORK DEVELOPMENT ONLY

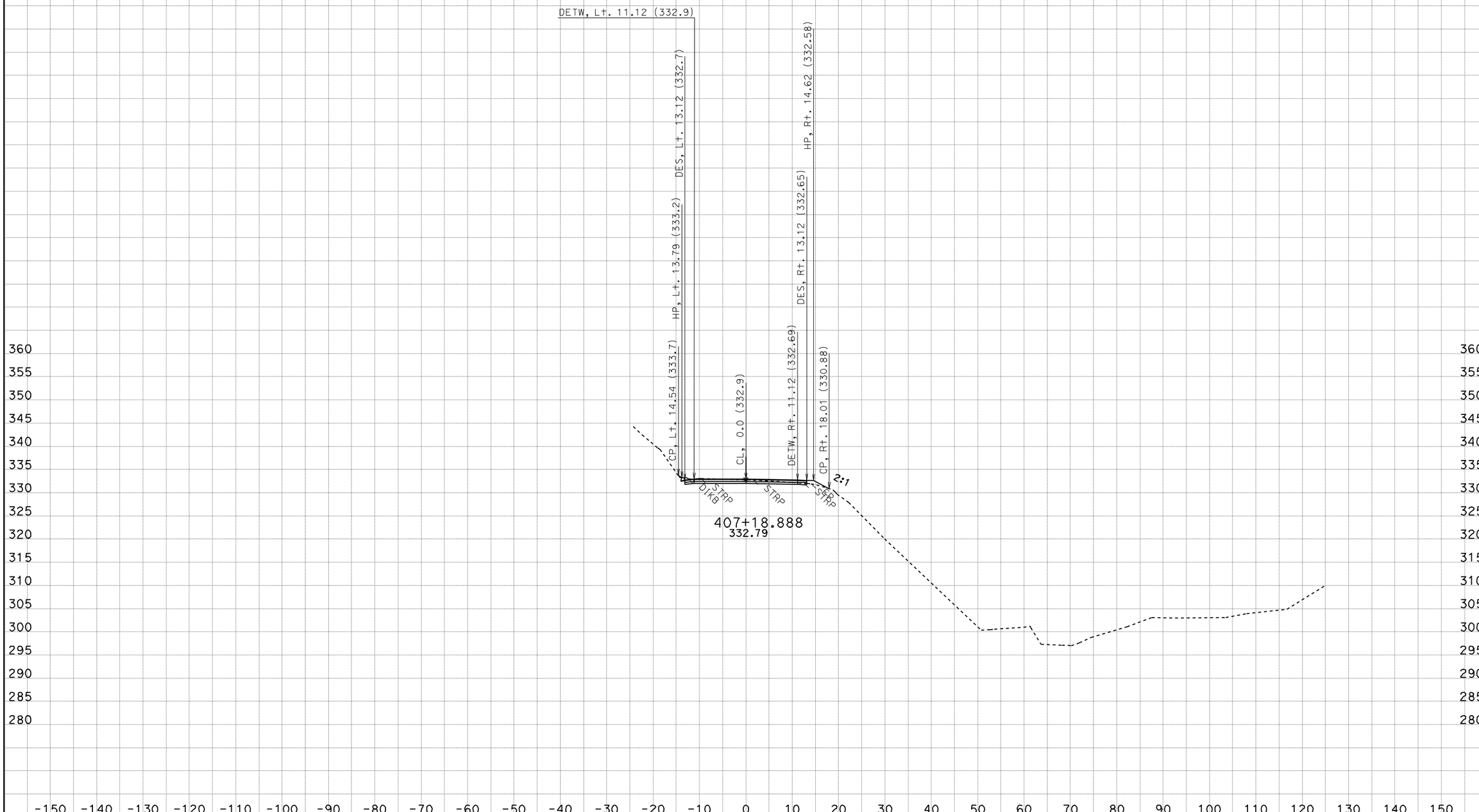

CREATED BY: D.M. EDWARDS
DATE: 3/13/2012
KC Project: 38572 File: D:\kcprojects\38572_new\38572\dc8_des_final.ear

CONTRACT: 01-385724
DIST/CO/RTE/PM: MEN-1- PM 92.8
PROJECT ID: DUNN CREEK

SCALE: 1" = 10' Horiz.
1" = 10' Vert.

All Dimensions are US Survey Feet

A
CROSS SECTIONS
SHEET 54 OF 66

FOR EARTHWORK DEVELOPMENT ONLY

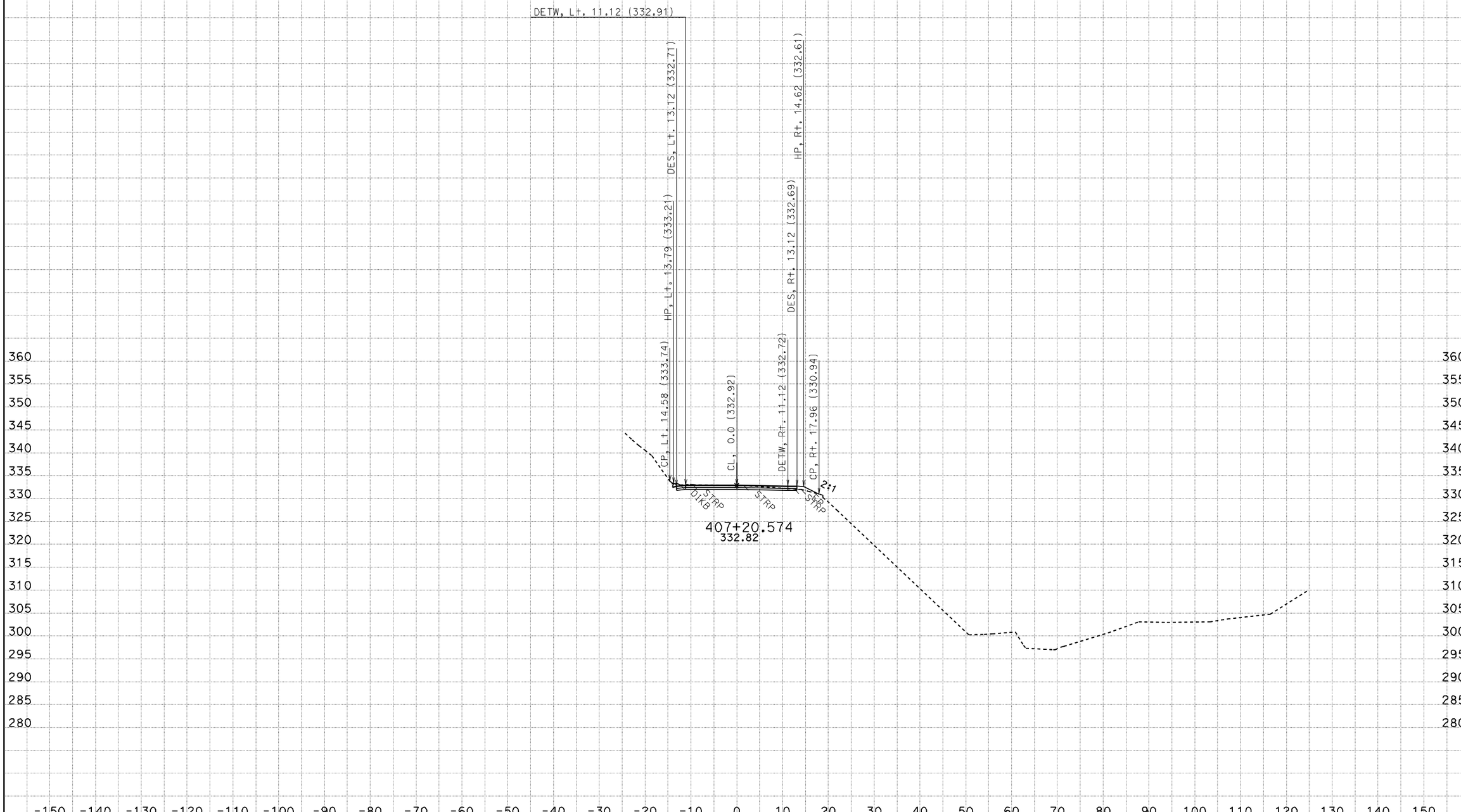

CREATED BY: D.M. EDWARDS
DATE: 3/13/2012
KC Project: 38572 File: D:\kcprojects\38572_new\38572\dc8_des_final.ear

CONTRACT: 01-385724
DIST/CO/RTE/PM: MEN-1- PM 92.8
PROJECT ID: DUNN CREEK

SCALE: 1" = 10' Horiz.
1" = 10' Vert.

All Dimensions are US Survey Feet

A
CROSS SECTIONS
SHEET 55 OF 66

FOR EARTHWORK DEVELOPMENT ONLY

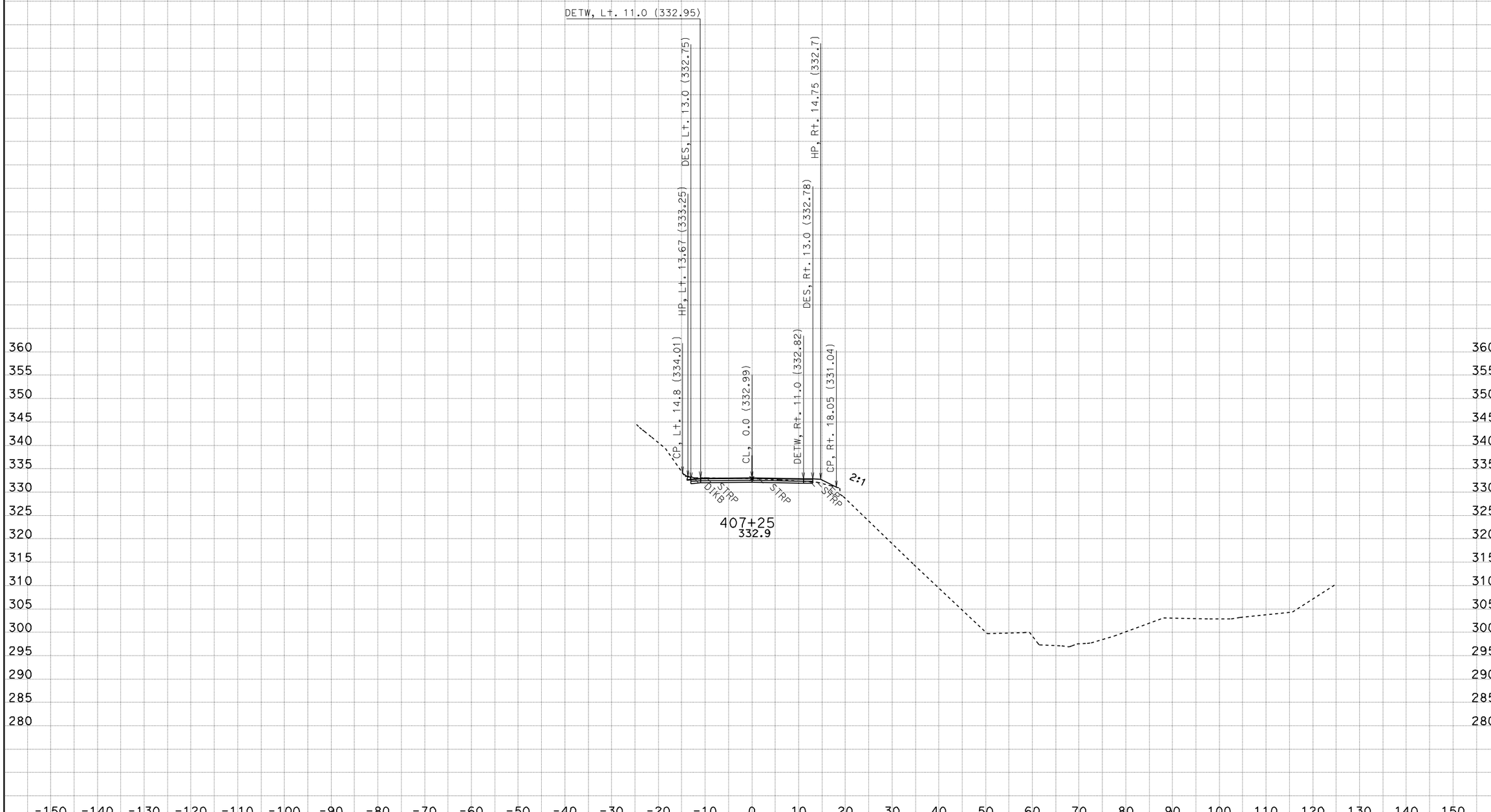

CREATED BY: D.M. EDWARDS
DATE: 3/13/2012
KC Project: 38572 File: D:\kcprojects\38572_new\38572\dc8_des_final.ear

CONTRACT: 01-385724
DIST/CO/RTE/PM: MEN-1- PM 92.8
PROJECT ID: DUNN CREEK

SCALE: 1" = 10' Horiz.
1" = 10' Vert.

All Dimensions are US Survey Feet

A
CROSS SECTIONS
SHEET 56 OF 66

FOR EARTHWORK DEVELOPMENT ONLY

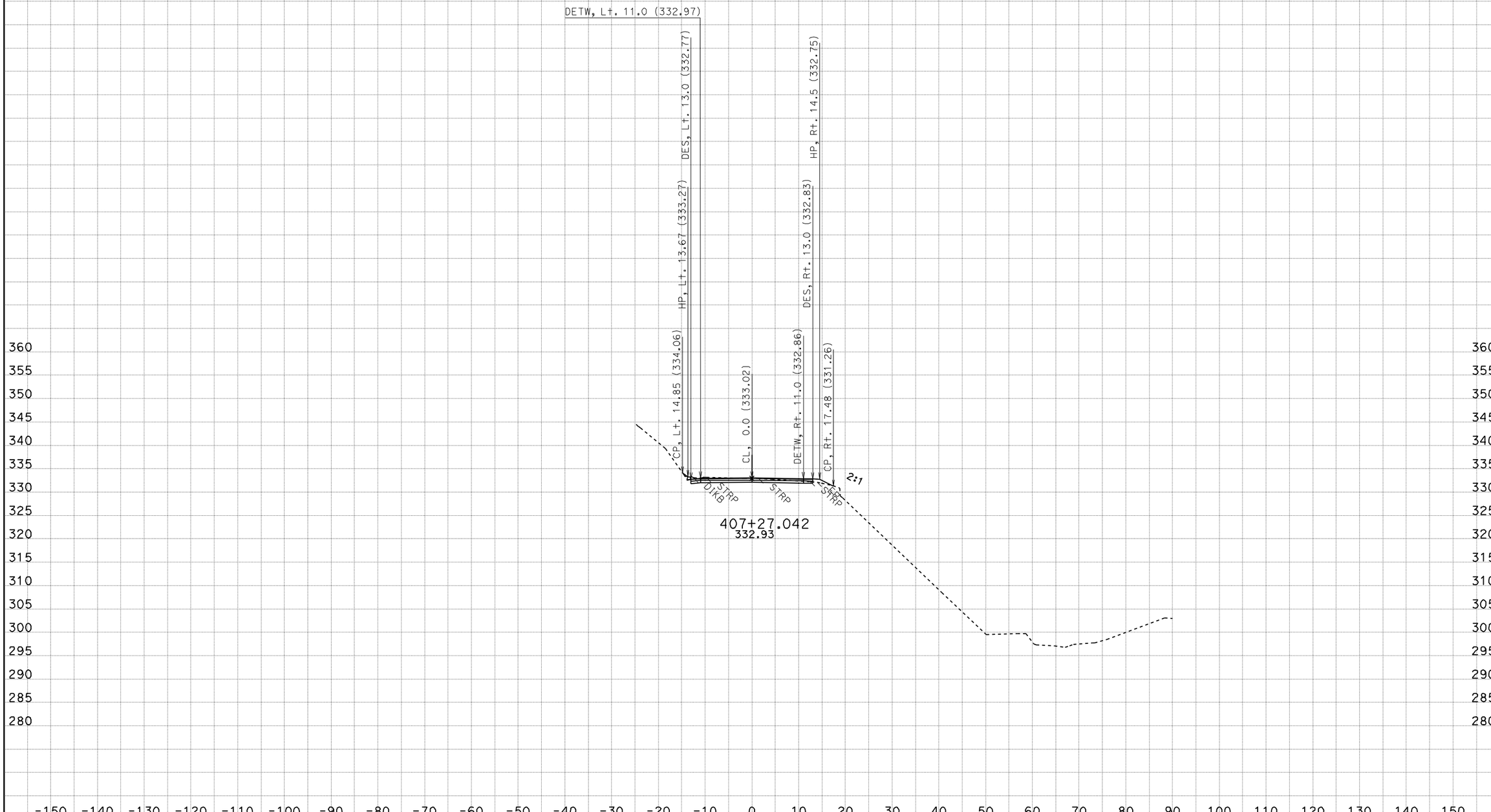

CREATED BY: D.M. EDWARDS
DATE: 3/13/2012
KC Project: 38572 File: D:\kcprojects\38572_new\38572\dc8_des_final.ear

CONTRACT: 01-385724
DIST/CO/RTE/PM: MEN-1- PM 92.8
PROJECT ID: DUNN CREEK

SCALE: 1" = 10' Horiz.
1" = 10' Vert.

All Dimensions are US Survey Feet

A
CROSS SECTIONS
SHEET 57 OF 66

FOR EARTHWORK DEVELOPMENT ONLY



CREATED BY: D.M. EDWARDS
DATE: 3/13/2012
KC Project: 38572 File: D:\kcprojects\38572_new\38572\dc8_des_final.ear

CONTRACT: 01-385724
DIST/CO/RTE/PM: MEN-1- PM 92.8
PROJECT ID: DUNN CREEK

SCALE: 1" = 10' Horiz.
1" = 10' Vert.

All Dimensions are US Survey Feet

A
CROSS SECTIONS
SHEET 58 OF 66

FOR EARTHWORK DEVELOPMENT ONLY

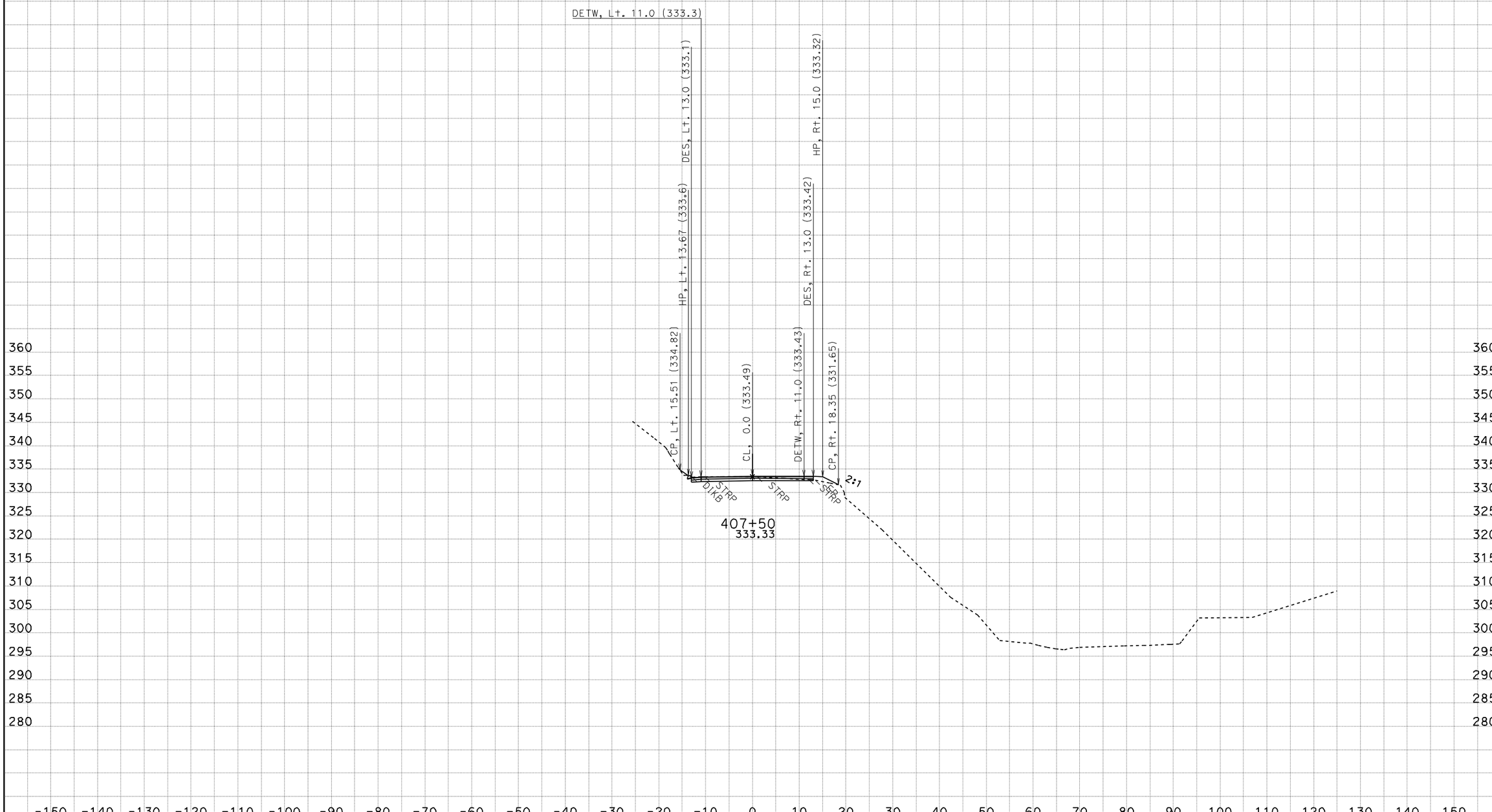

CREATED BY: D.M. EDWARDS
DATE: 3/13/2012
KC Project: 38572 File: D:\kcprojects\38572_new\38572\dc8_des_final.ear

CONTRACT: 01-385724
DIST/CO/RTE/PM: MEN-1- PM 92.8
PROJECT ID: DUNN CREEK

SCALE: 1" = 10' Horiz.
1" = 10' Vert.

All Dimensions are US Survey Feet

A
CROSS SECTIONS
SHEET 59 OF 66

FOR EARTHWORK DEVELOPMENT ONLY

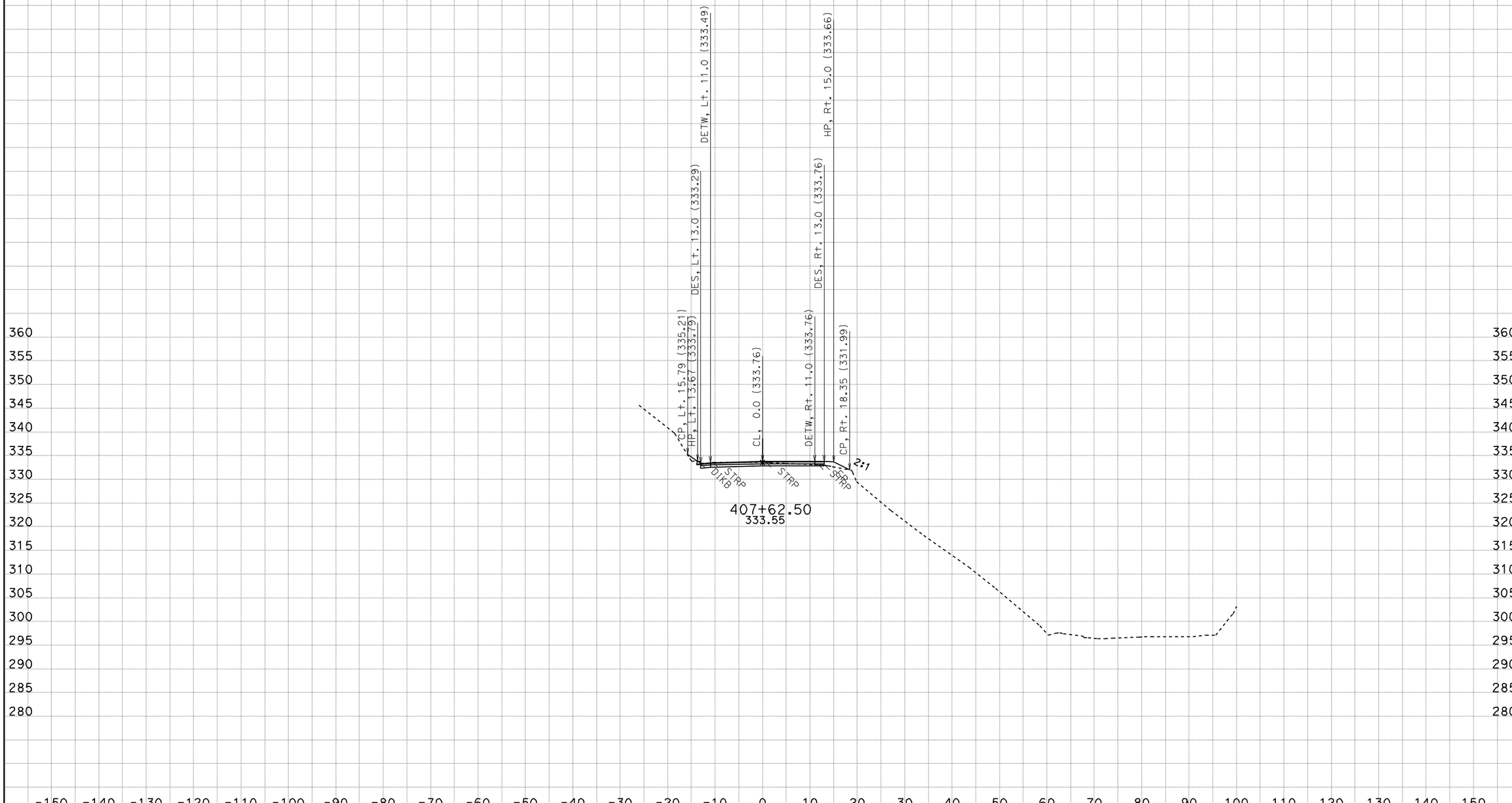

CREATED BY: D.M. EDWARDS
DATE: 3/13/2012
KC Project: 38572 File: D:\kcprojects\38572_new\38572\dc8_des_final.ear

CONTRACT: 01-385724
DIST/CO/RTE/PM: MEN-1- PM 92.8
PROJECT ID: DUNN CREEK

SCALE: 1" = 10' Horiz.
1" = 10' Vert.

All Dimensions are US Survey Feet

A
CROSS SECTIONS
SHEET 60 OF 66

FOR EARTHWORK DEVELOPMENT ONLY

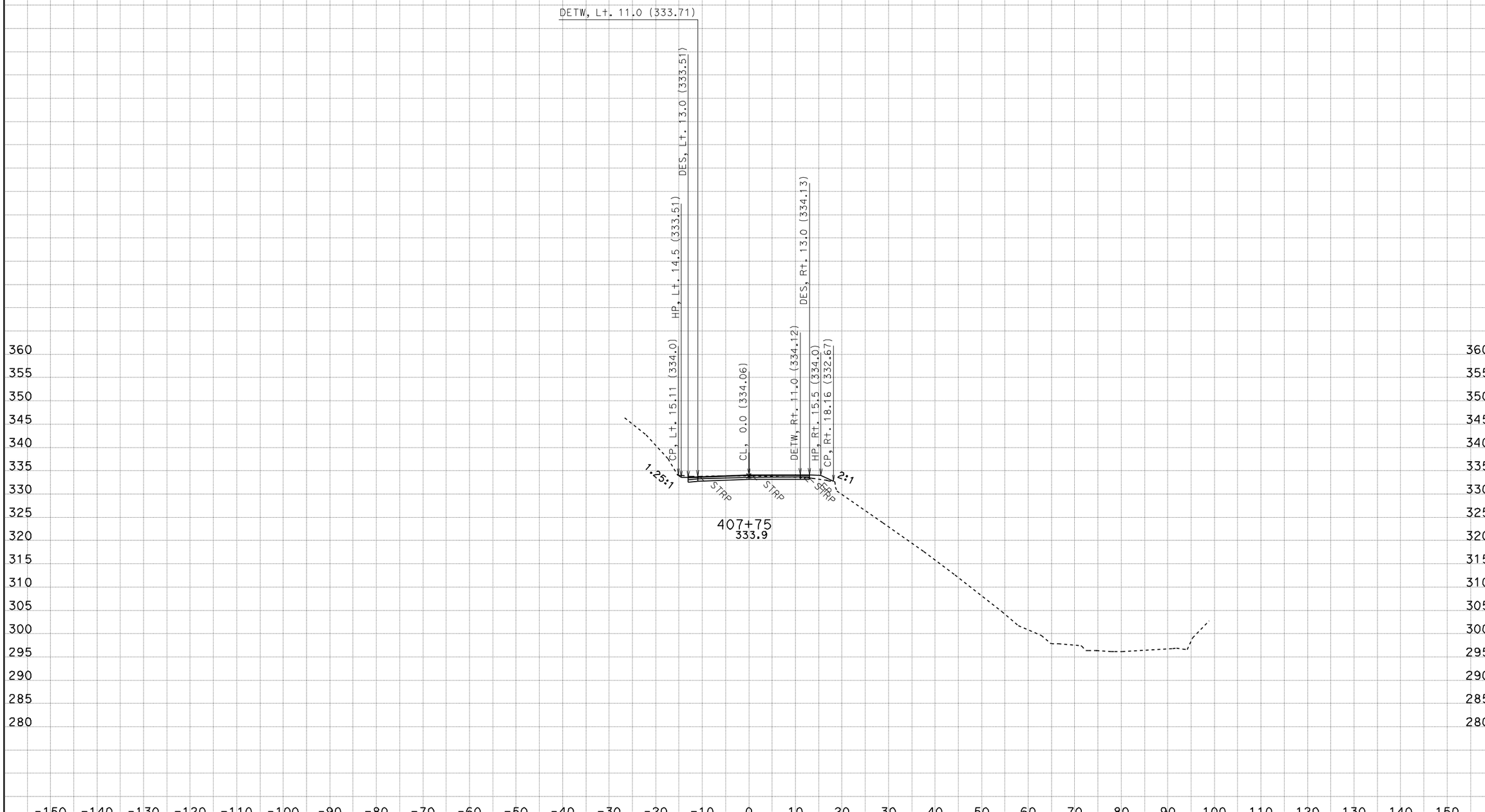

CREATED BY: D.M. EDWARDS
DATE: 3/13/2012
KC Project: 38572 File: D:\kcprojects\38572_new\38572\dc8_des_final.ear

CONTRACT: 01-385724
DIST/CO/RTE/PM: MEN-1- PM 92.8
PROJECT ID: DUNN CREEK

SCALE: 1" = 10' Horiz.
1" = 10' Vert.

All Dimensions are US Survey Feet

A
CROSS SECTIONS
SHEET 61 OF 66

FOR EARTHWORK DEVELOPMENT ONLY

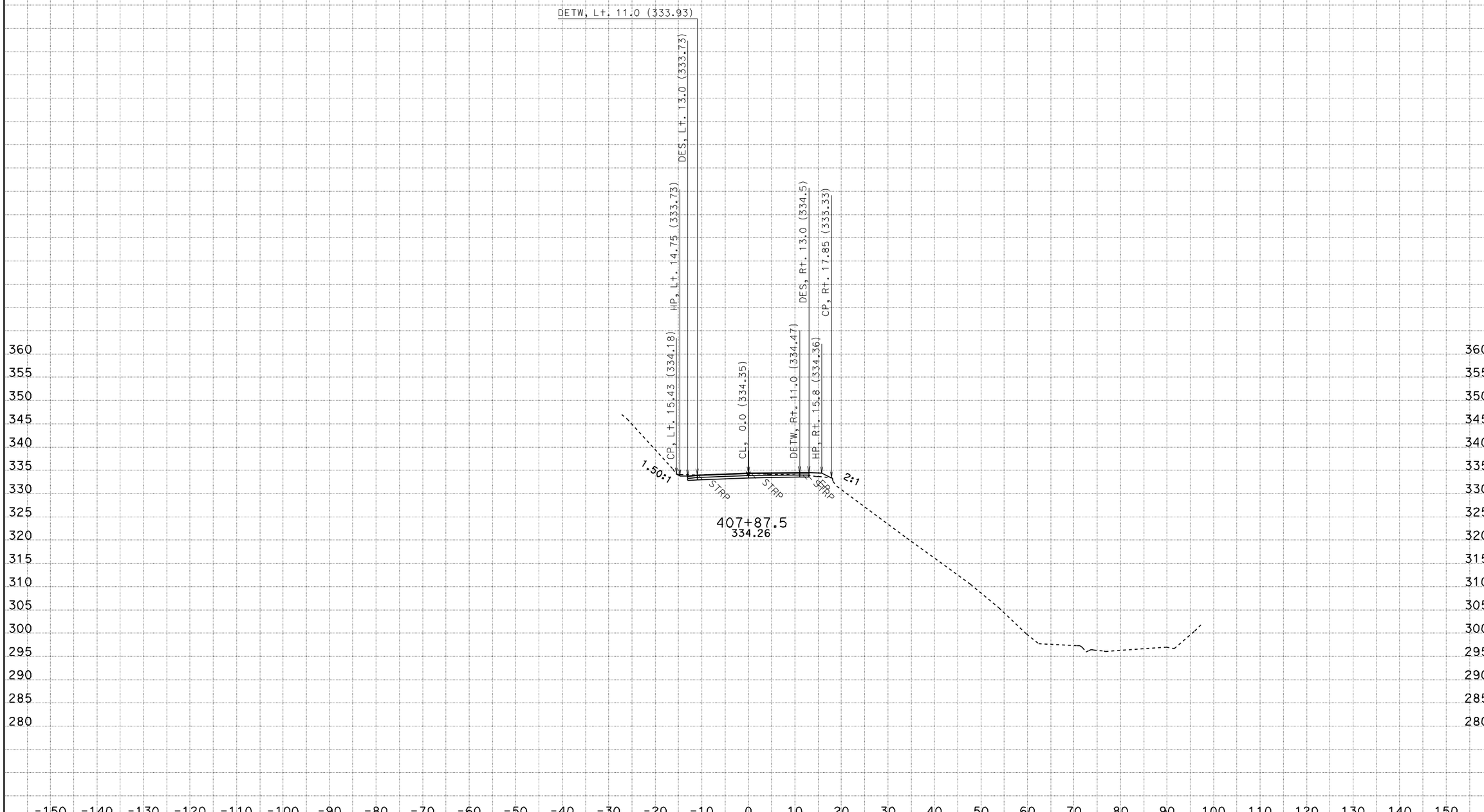

CREATED BY: D.M. EDWARDS
DATE: 3/13/2012
KC Project: 38572 File: D:\kcprojects\38572_new\38572\dc8_des_final.ear

CONTRACT: 01-385724
DIST/CO/RTE/PM: MEN-1- PM 92.8
PROJECT ID: DUNN CREEK

SCALE: 1" = 10' Horiz.
1" = 10' Vert.

All Dimensions are US Survey Feet

A
CROSS SECTIONS
SHEET 62 OF 66

FOR EARTHWORK DEVELOPMENT ONLY

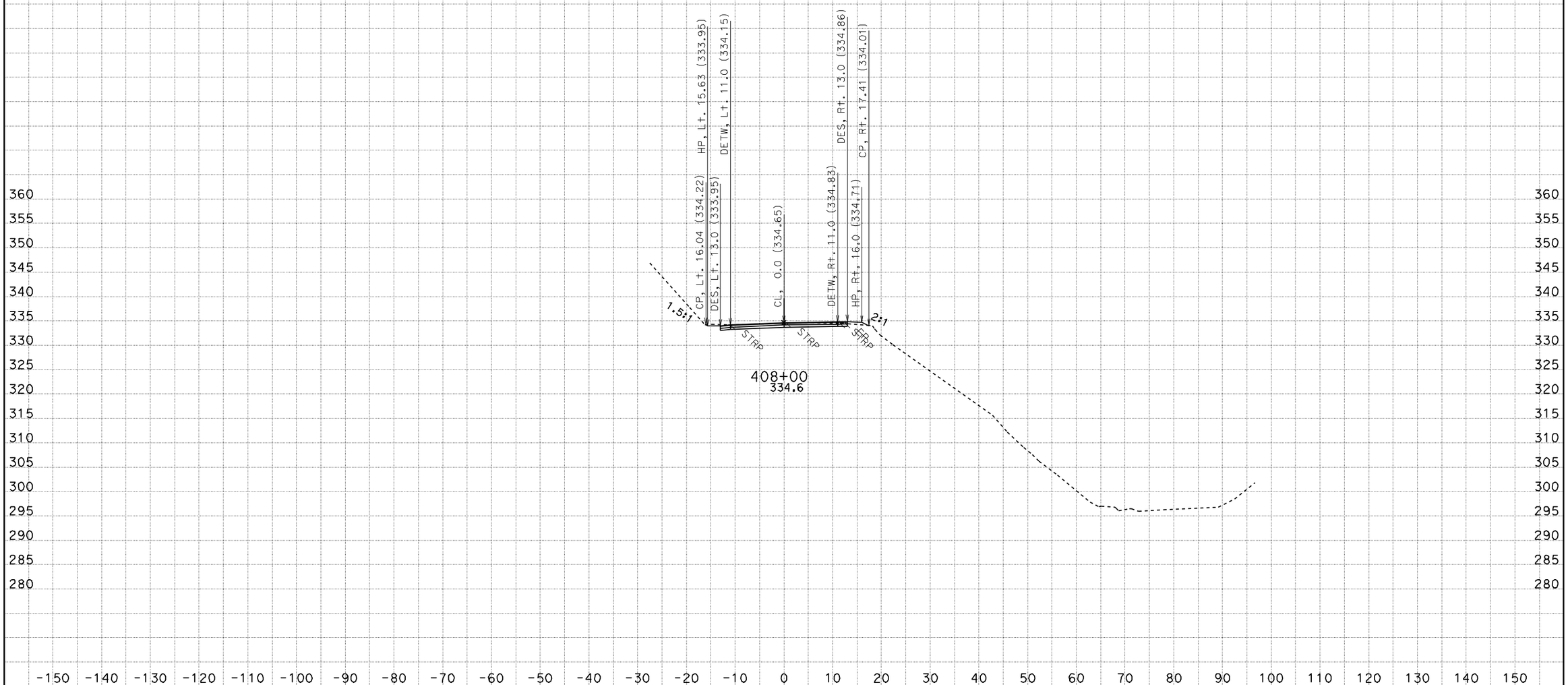

CREATED BY: D.M. EDWARDS
DATE: 3/13/2012
KC Project: 38572 File: D:\kcprojects\38572_new\38572\dc8_des_final.ear

CONTRACT: 01-385724
DIST/CO/RTE/PM: MEN-1- PM 92.8
PROJECT ID: DUNN CREEK

SCALE: 1" = 10' Horiz.
1" = 10' Vert.

All Dimensions are US Survey Feet

A
CROSS SECTIONS
SHEET 63 OF 66

FOR EARTHWORK DEVELOPMENT ONLY

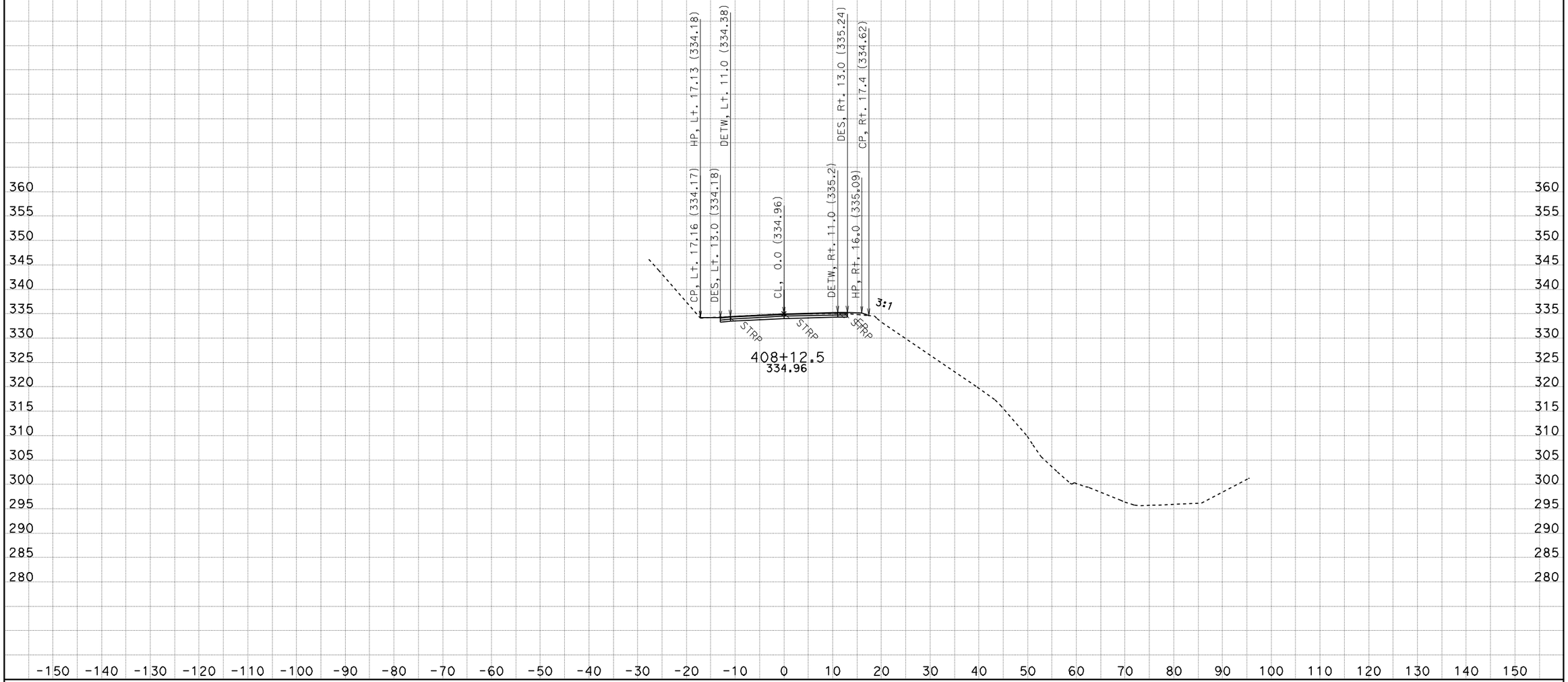

CREATED BY: D.M. EDWARDS
DATE: 3/13/2012
KC Project: 38572 File: D:\kcprojects\38572_new\38572\dc8_des_final.ear

CONTRACT: 01-385724
DIST/CO/RTE/PM: MEN-1- PM 92.8
PROJECT ID: DUNN CREEK

SCALE: 1" = 10' Horiz.
1" = 10' Vert.

All Dimensions are US Survey Feet

A
CROSS SECTIONS
SHEET 64 OF 66

FOR EARTHWORK DEVELOPMENT ONLY

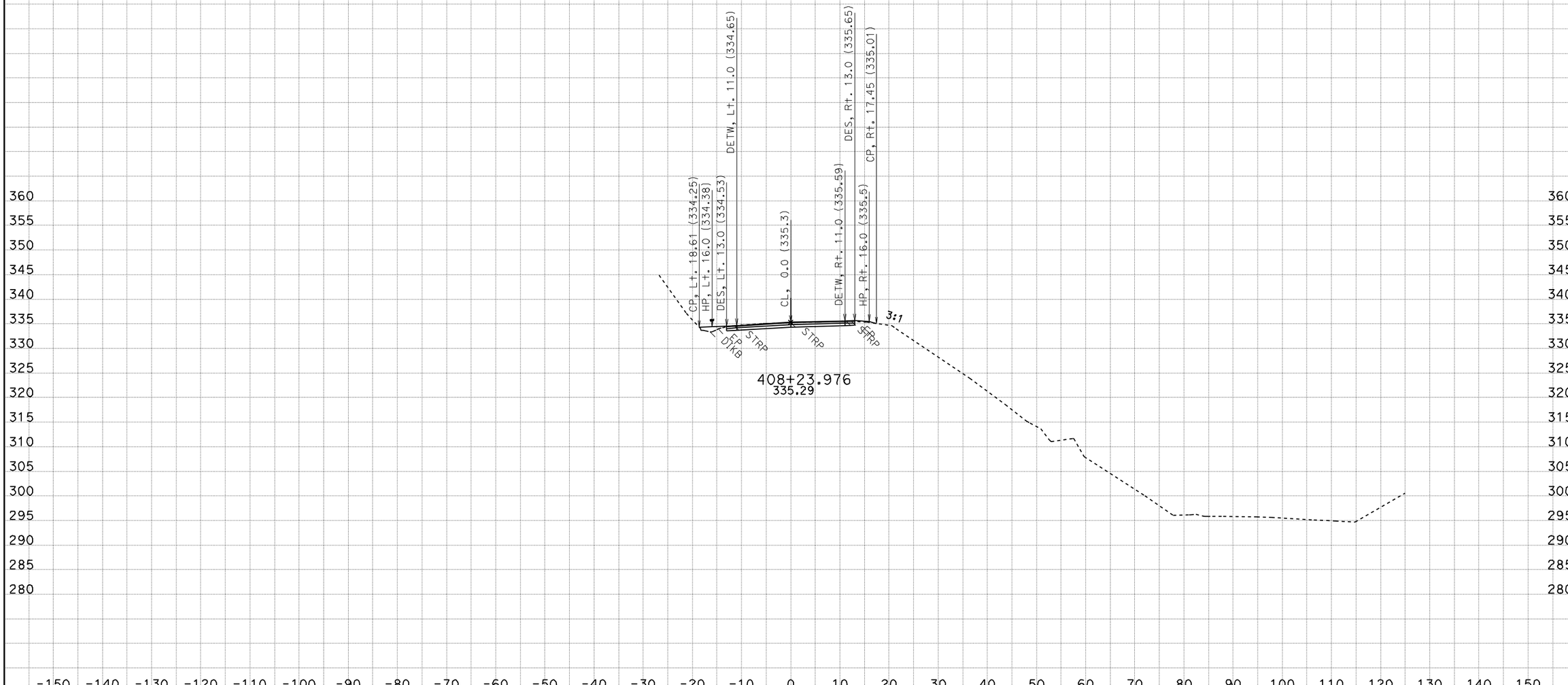

CREATED BY: D.M. EDWARDS
DATE: 3/13/2012
KC Project: 38572 File: D:\kcprojects\38572_new\38572\dc8_des_final.ear

CONTRACT: 01-385724
DIST/CO/RTE/PM: MEN-1- PM 92.8
PROJECT ID: DUNN CREEK

SCALE: 1" = 10' Horiz.
1" = 10' Vert.

All Dimensions are US Survey Feet

A
CROSS SECTIONS
SHEET 65 OF 66

FOR EARTHWORK DEVELOPMENT ONLY

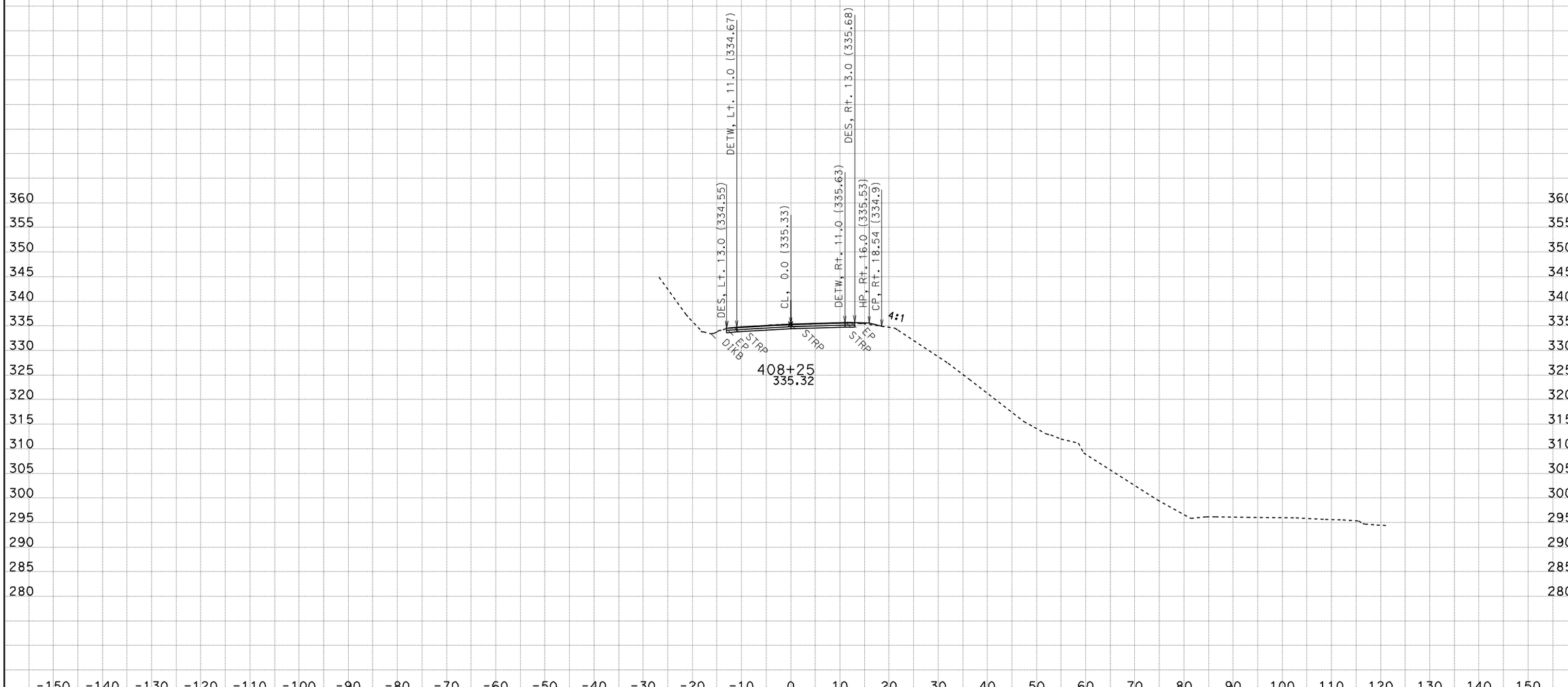

CREATED BY: D.M. EDWARDS
DATE: 3/13/2012
KC Project: 38572 File: D:\kcprojects\38572_new\38572\dc8_des_final.ear

CONTRACT: 01-385724
DIST/CO/RTE/PM: MEN-1- PM 92.8
PROJECT ID: DUNN CREEK

SCALE: 1" = 10' Horiz.
1" = 10' Vert.

All Dimensions are US Survey Feet

A
CROSS SECTIONS
SHEET 66 OF 66

FOR EARTHWORK DEVELOPMENT ONLY

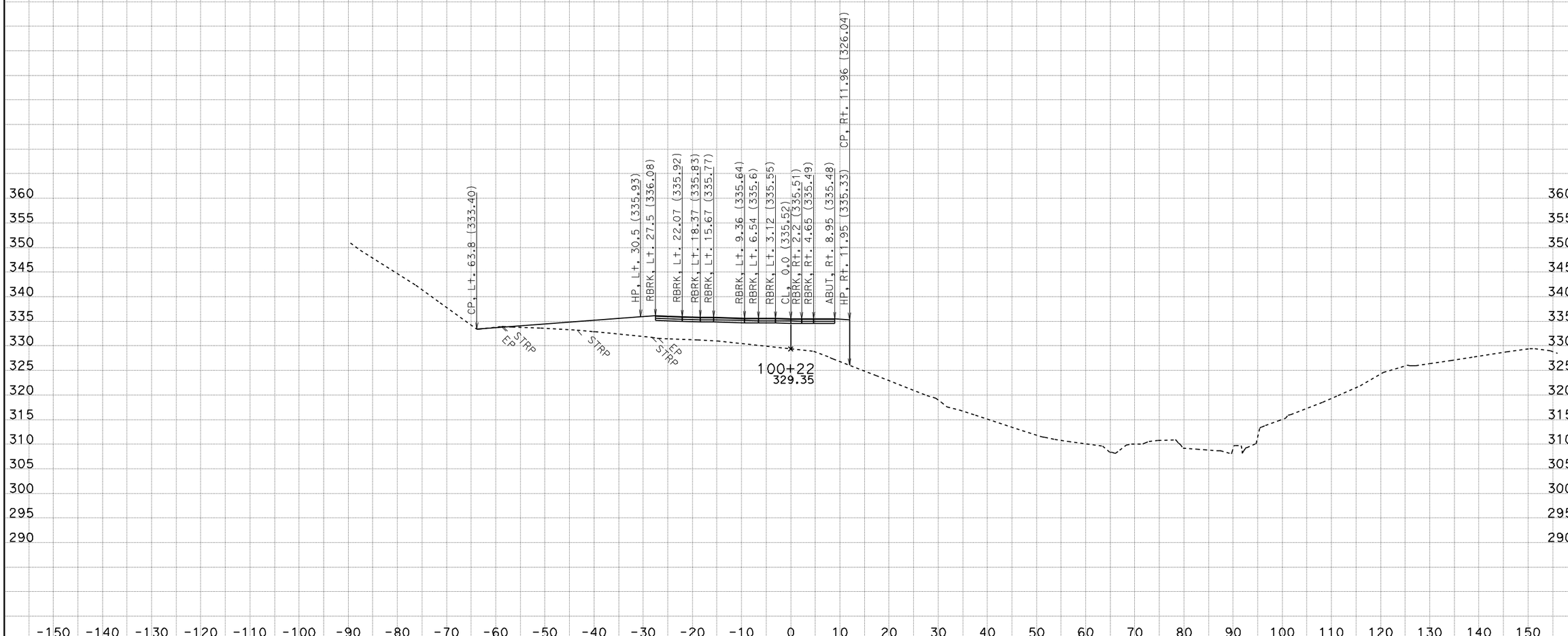

CREATED BY: D.M. EDWARDS
DATE: 3/6/2012
KC Project: 38572 File: D:\kcprojects\38572_new\38572\lr19_des_8-18-11.ear

CONTRACT: 01-385724
DIST/CO/RTE/PM: MEN-1- PM 92.8
PROJECT ID: DUNN CREEK

SCALE: 1" = 10' Horiz.
1" = 10' Vert.

All Dimensions are US Survey Feet

L
CROSS SECTIONS
SHEET 1 OF 13

FOR EARTHWORK DEVELOPMENT ONLY

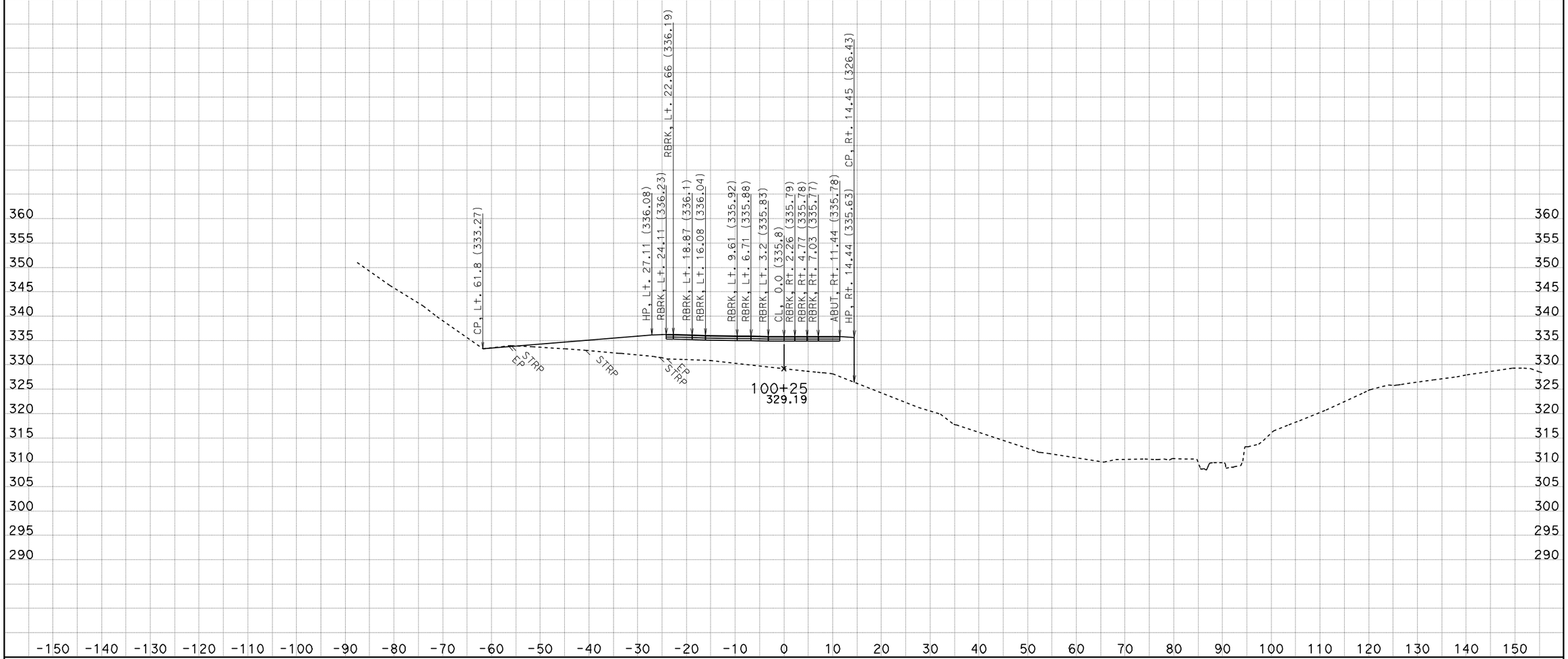

CREATED BY: D.M. EDWARDS
DATE: 3/6/2012
KC Project: 38572 File: D:\kcprojects\38572_new\38572\lr19_des_8-18-11.ear

CONTRACT: 01-385724
DIST/CO/RTE/PM: MEN-1- PM 92.8
PROJECT ID: DUNN CREEK

SCALE: 1" = 10' Horiz.
1" = 10' Vert.

All Dimensions are US Survey Feet

L
CROSS SECTIONS
SHEET 2 OF 13

FOR EARTHWORK DEVELOPMENT ONLY

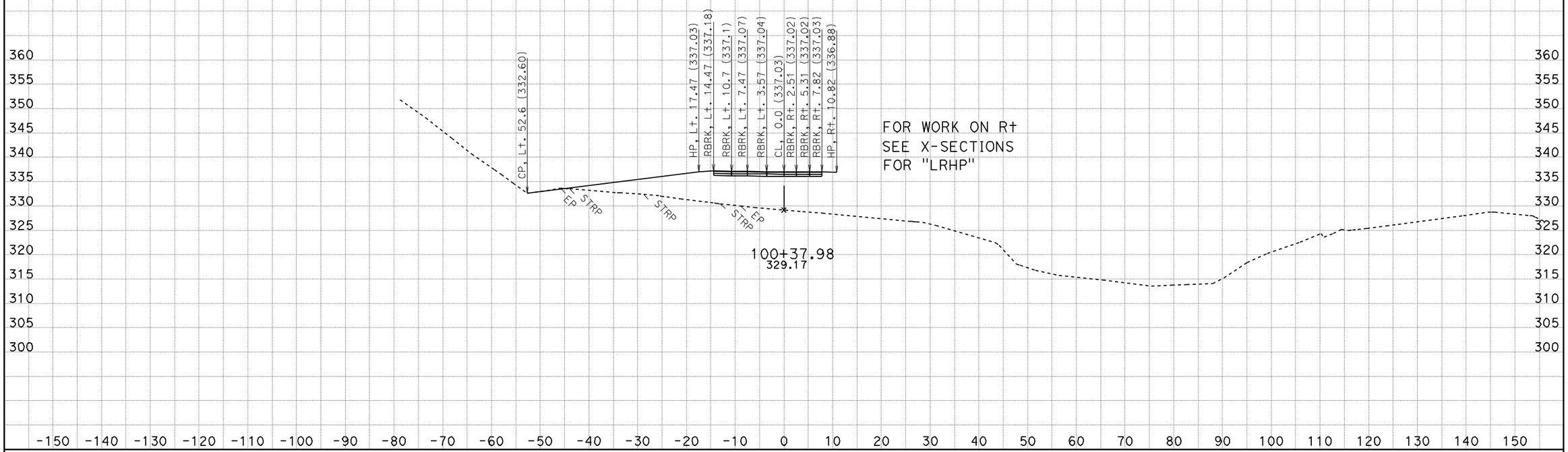

CREATED BY: D.M. EDWARDS
DATE: 3/6/2012
KC Project: 38572 File: D:\kcprojects\38572_new\38572\lr19_des_8-18-11.ear

CONTRACT: 01-385724
DIST/CO/RTE/PM: MEN-1- PM 92.8
PROJECT ID: DUNN CREEK

SCALE: 1" = 10' Horiz.
1" = 10' Vert.

All Dimensions are US Survey Feet

L
CROSS SECTIONS
SHEET 3 OF 13

FOR EARTHWORK DEVELOPMENT ONLY

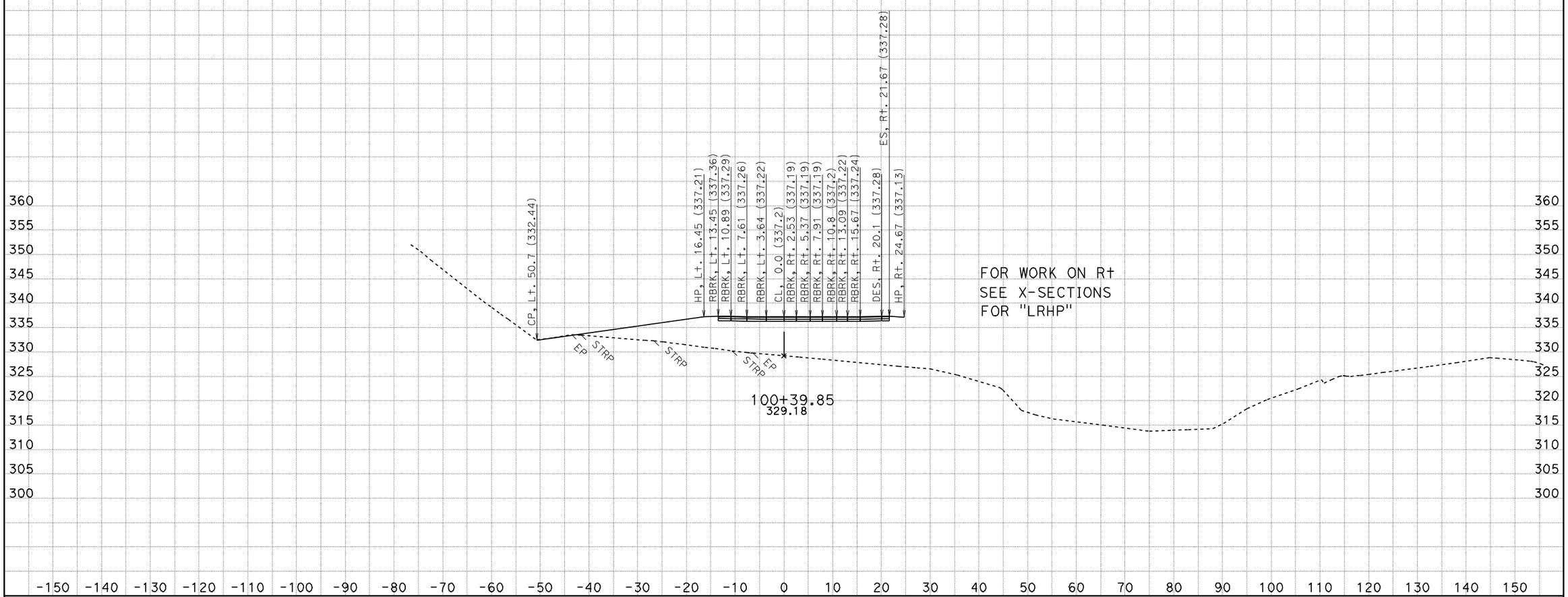

CREATED BY: D.M. EDWARDS
DATE: 3/6/2012
KC Project: 38572 File: D:\kcprojects\38572_new\38572\lr19_des_8-18-11.ear

CONTRACT: 01-385724
DIST/CO/RTE/PM: MEN-1- PM 92.8
PROJECT ID: DUNN CREEK

SCALE: 1" = 10' Horiz.
1" = 10' Vert.

All Dimensions are US Survey Feet

L
CROSS SECTIONS
SHEET 4 OF 13

FOR EARTHWORK DEVELOPMENT ONLY

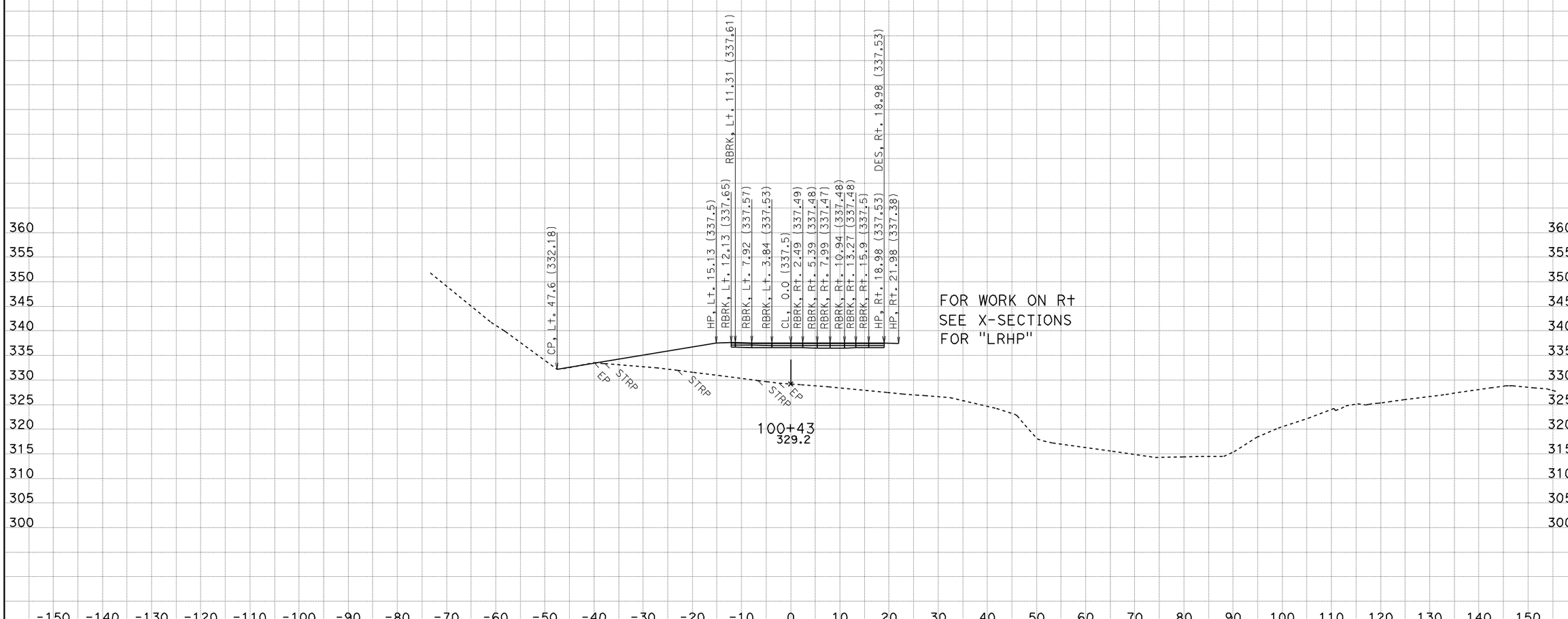

CREATED BY: D.M. EDWARDS
DATE: 3/6/2012
KC Project: 38572 File: D:\kcprojects\38572_new\38572\lr19_des_8-18-11.ear

CONTRACT: 01-385724
DIST/CO/RTE/PM: MEN-1- PM 92.8
PROJECT ID: DUNN CREEK

SCALE: 1" = 10' Horiz.
1" = 10' Vert.

All Dimensions are US Survey Feet

L
CROSS SECTIONS
SHEET 5 OF 13

FOR EARTHWORK DEVELOPMENT ONLY

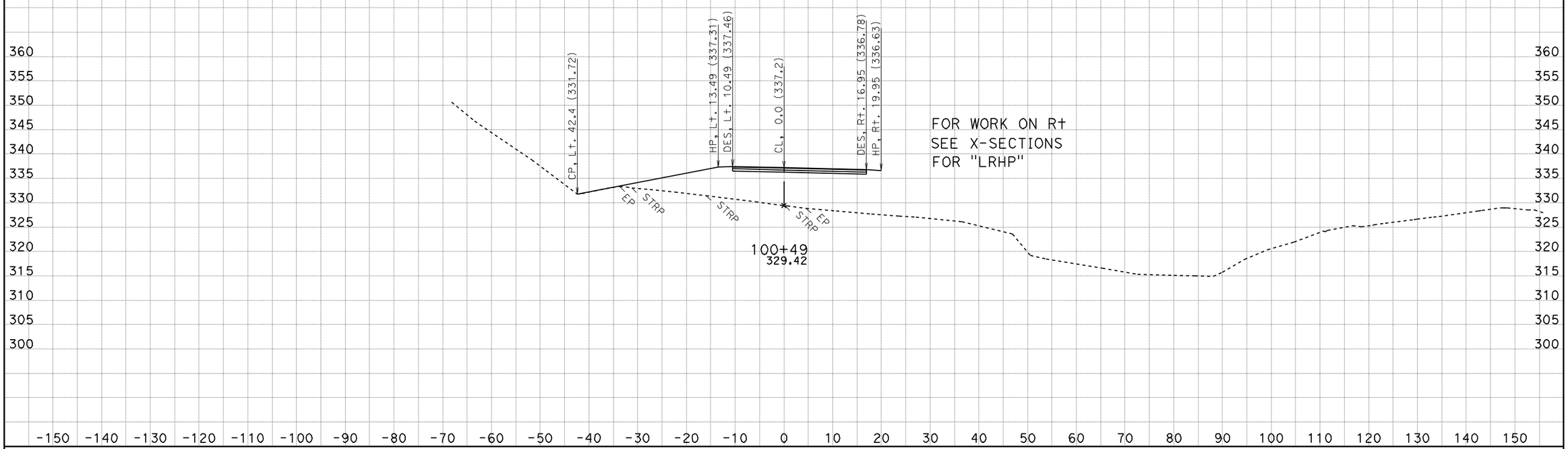

CREATED BY: D.M. EDWARDS
DATE: 3/6/2012
KC Project: 38572 File: D:\kcprojects\38572_new\38572\lr19_des_8-18-11.ear

CONTRACT: 01-385724
DIST/CO/RTE/PM: MEN-1- PM 92.8
PROJECT ID: DUNN CREEK

SCALE: 1" = 10' Horiz.
1" = 10' Vert.

All Dimensions are US Survey Feet

L
CROSS SECTIONS
SHEET 6 OF 13

FOR EARTHWORK DEVELOPMENT ONLY

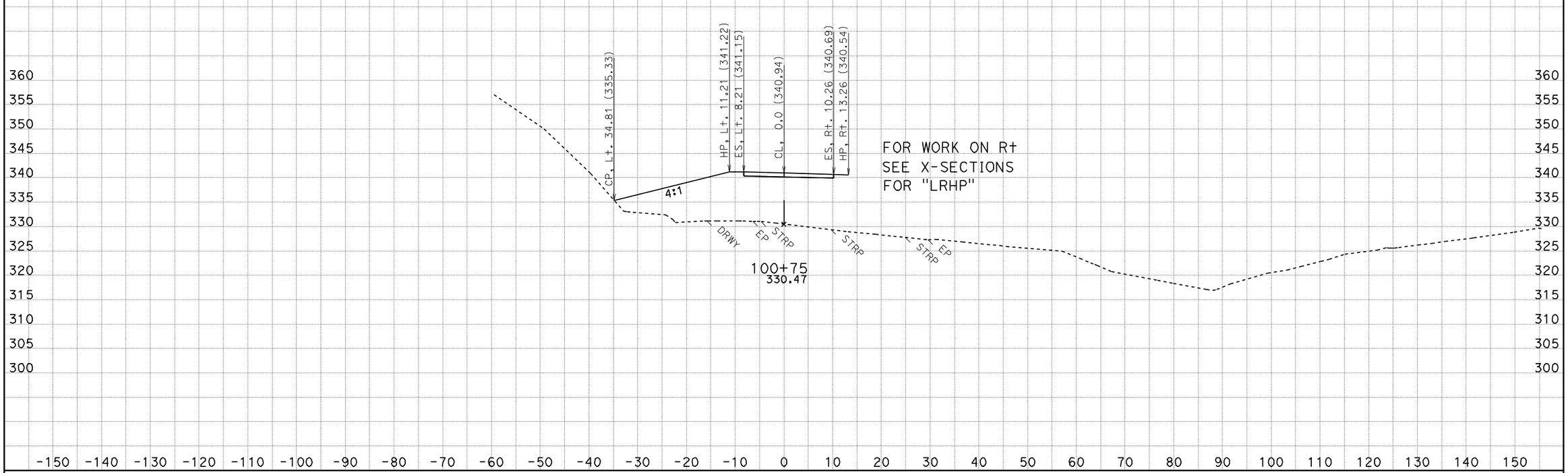

CREATED BY: D.M. EDWARDS
DATE: 3/6/2012
KC Project: 38572 File: D:\kcprojects\38572_new\38572\lr19_des_8-18-11.ear

CONTRACT: 01-385724
DIST/CO/RTE/PM: MEN-1- PM 92.8
PROJECT ID: DUNN CREEK

SCALE: 1" = 10' Horiz.
1" = 10' Vert.

All Dimensions are US Survey Feet

L
CROSS SECTIONS
SHEET 7 OF 13

FOR EARTHWORK DEVELOPMENT ONLY

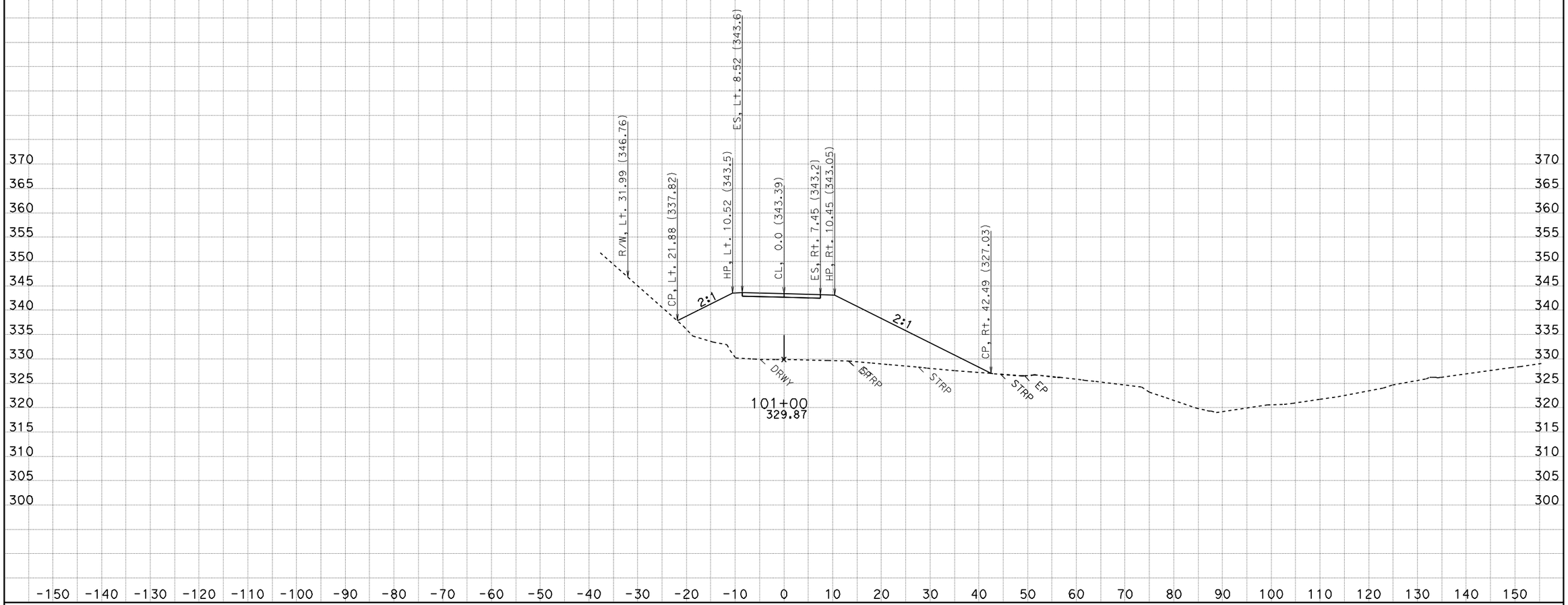

CREATED BY: D.M. EDWARDS
DATE: 3/6/2012
KC Project: 38572 File: D:\kcprojects\38572_new\38572\lr19_des_8-18-11.ear

CONTRACT: 01-385724
DIST/CO/RTE/PM: MEN-1- PM 92.8
PROJECT ID: DUNN CREEK

SCALE: 1" = 10' Horiz.
1" = 10' Vert.

All Dimensions are US Survey Feet

L
CROSS SECTIONS
SHEET 8 OF 13

FOR EARTHWORK DEVELOPMENT ONLY

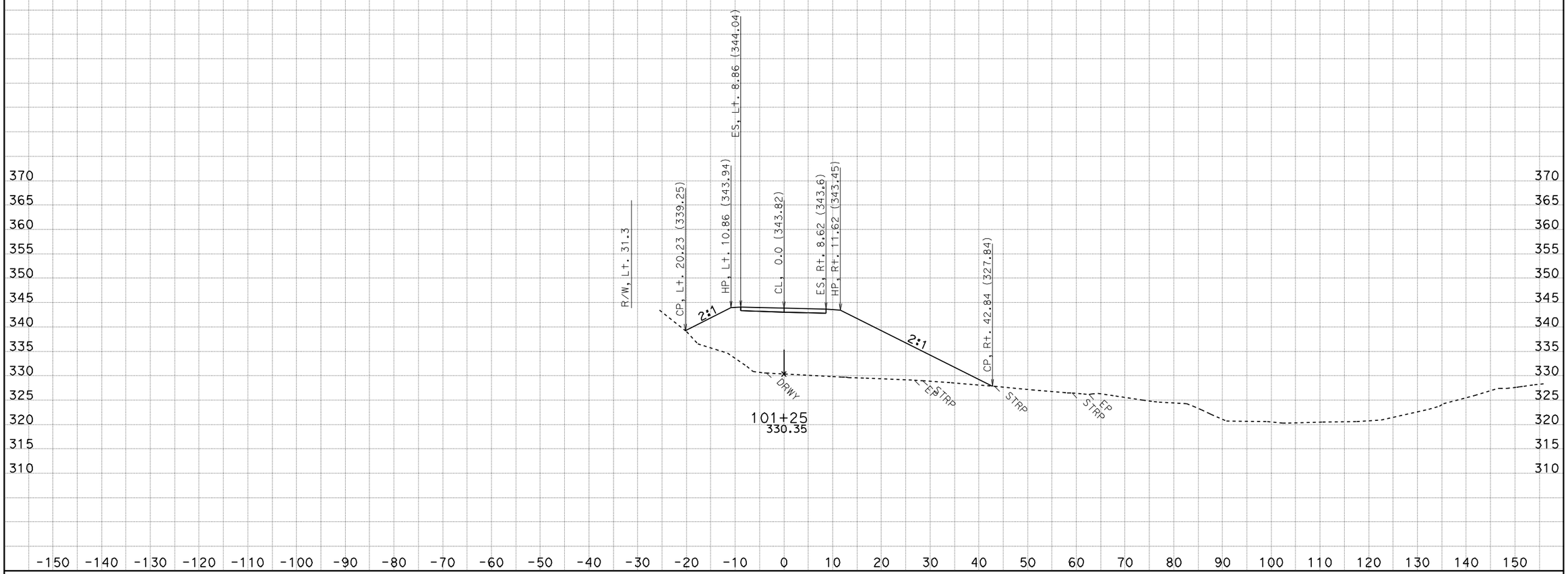

CREATED BY: D.M. EDWARDS
DATE: 3/6/2012
KC Project: 38572 File: D:\kcprojects\38572_new\38572\lr19_des_8-18-11.ear

CONTRACT: 01-385724
DIST/CO/RTE/PM: MEN-1- PM 92.8
PROJECT ID: DUNN CREEK

SCALE: 1" = 10' Horiz.
1" = 10' Vert.

All Dimensions are US Survey Feet

L
CROSS SECTIONS
SHEET 9 OF 13

FOR EARTHWORK DEVELOPMENT ONLY

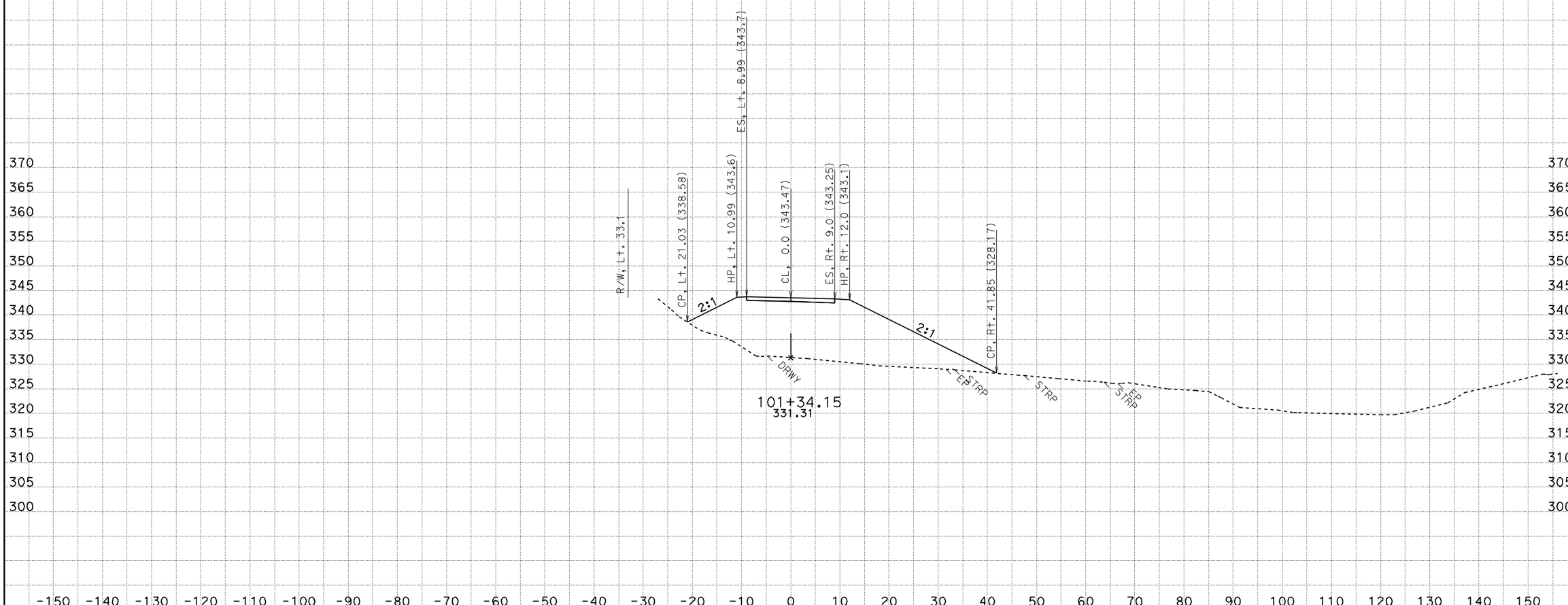

CREATED BY: D.M. EDWARDS
DATE: 3/6/2012
KC Project: 38572 File: D:\kcprojects\38572_new\38572\lr19_des_8-18-11.ear

CONTRACT: 01-385724
DIST/CO/RTE/PM: MEN-1- PM 92.8
PROJECT ID: DUNN CREEK

SCALE: 1" = 10' Horiz.
1" = 10' Vert.

All Dimensions are US Survey Feet

L
CROSS SECTIONS
SHEET 10 OF 13

FOR EARTHWORK DEVELOPMENT ONLY

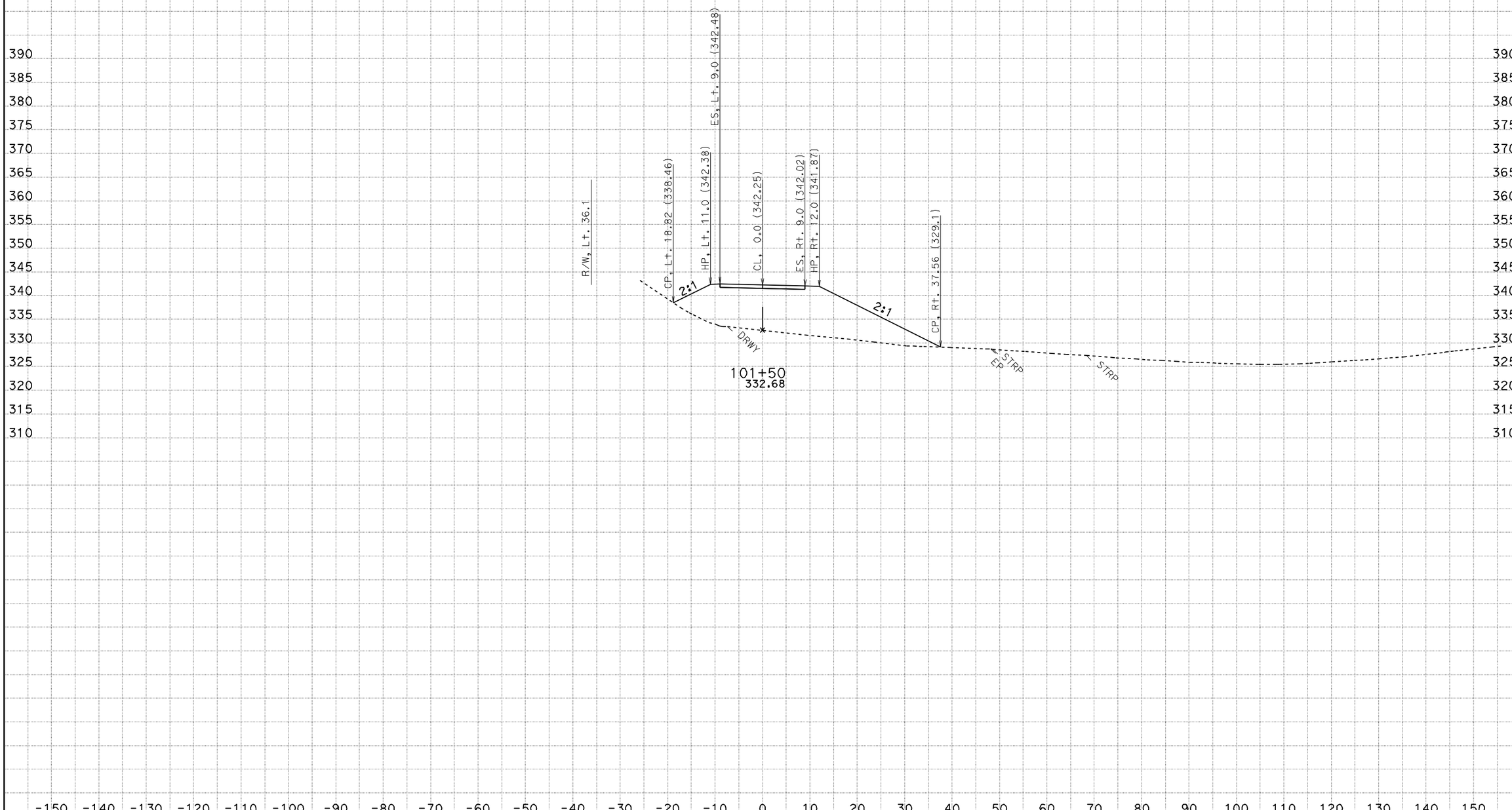

CREATED BY: D.M. EDWARDS
DATE: 3/6/2012
KC Project: 38572 File: D:\kcprojects\38572_new\38572\lr19_des_8-18-11.ear

CONTRACT: 01-385724
DIST/CO/RTE/PM: MEN-1- PM 92.8
PROJECT ID: DUNN CREEK

SCALE: 1" = 10' Horiz.
1" = 10' Vert.

All Dimensions are US Survey Feet

L
CROSS SECTIONS
SHEET 11 OF 13

FOR EARTHWORK DEVELOPMENT ONLY

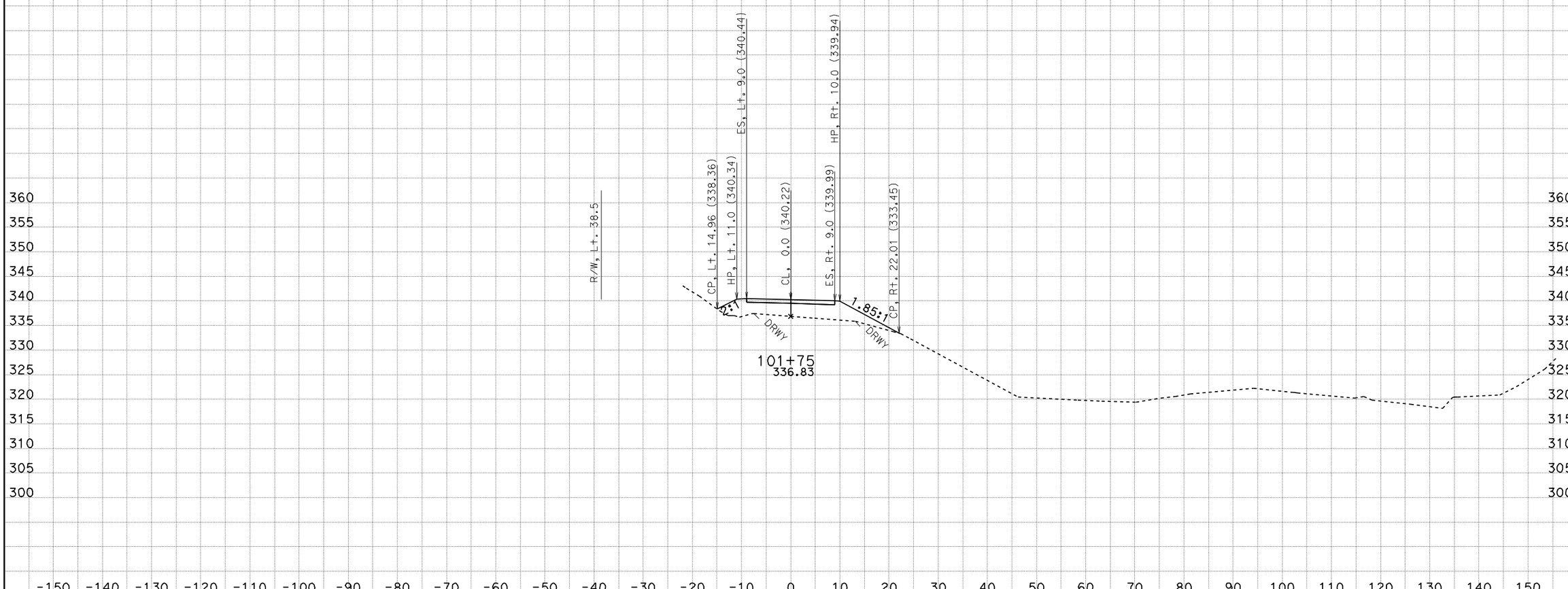

CREATED BY: D.M. EDWARDS
DATE: 3/6/2012
KC Project: 38572 File: D:\kcprojects\38572_new\38572\lr19_des_8-18-11.ear

CONTRACT: 01-385724
DIST/CO/RTE/PM: MEN-1- PM 92.8
PROJECT ID: DUNN CREEK

SCALE: 1" = 10' Horiz.
1" = 10' Vert.
All Dimensions are US Survey Feet

L
CROSS SECTIONS
SHEET 12 OF 13

FOR EARTHWORK DEVELOPMENT ONLY

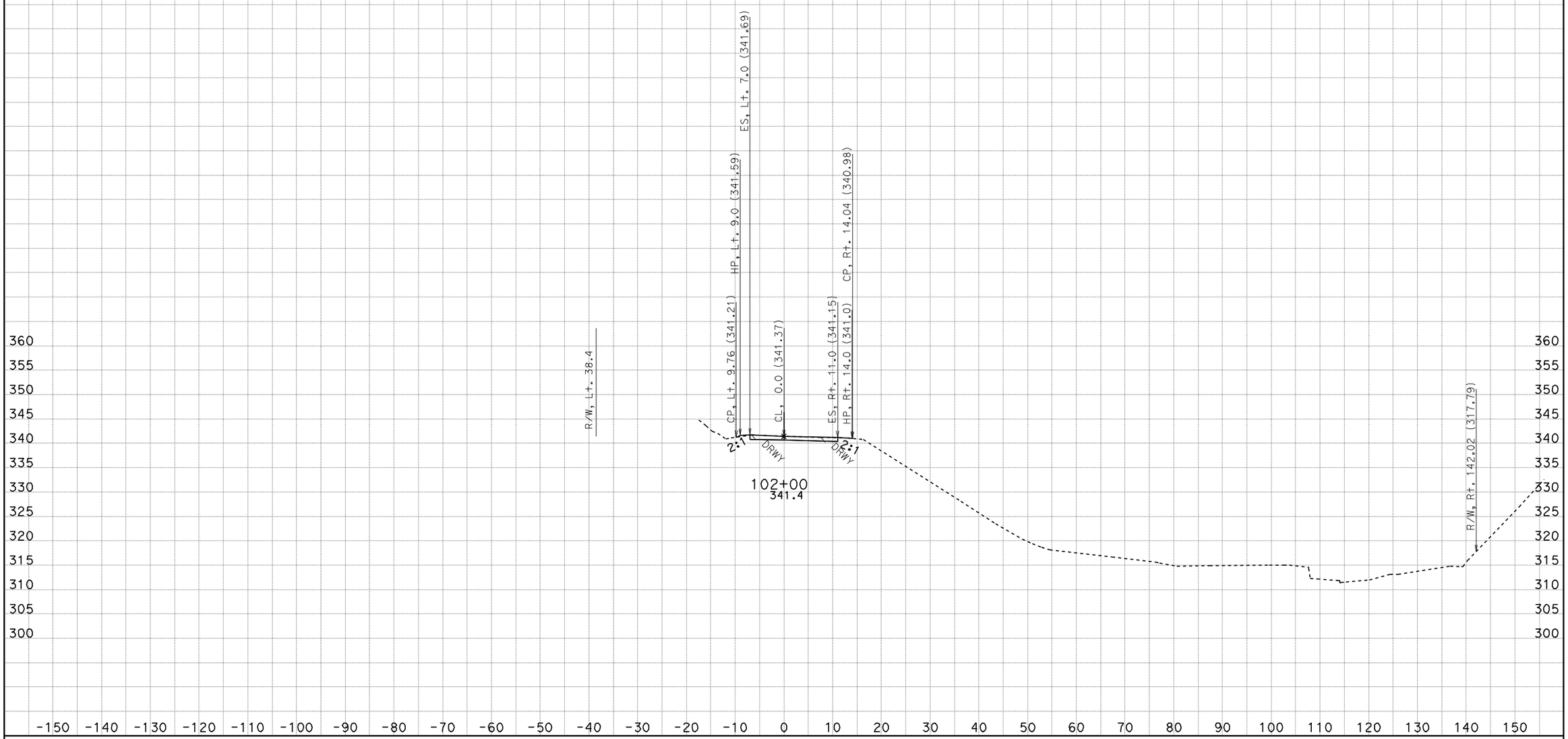

CREATED BY: D.M. EDWARDS
DATE: 3/6/2012
KC Project: 38572 File: D:\kcprojects\38572_new\38572\lr19_des_8-18-11.ear

CONTRACT: 01-385724
DIST/CO/RTE/PM: MEN-1- PM 92.8
PROJECT ID: DUNN CREEK

SCALE: 1" = 10' Horiz.
1" = 10' Vert.

All Dimensions are US Survey Feet

L
CROSS SECTIONS
SHEET 13 OF 13

DESIGN STUDY ONLY

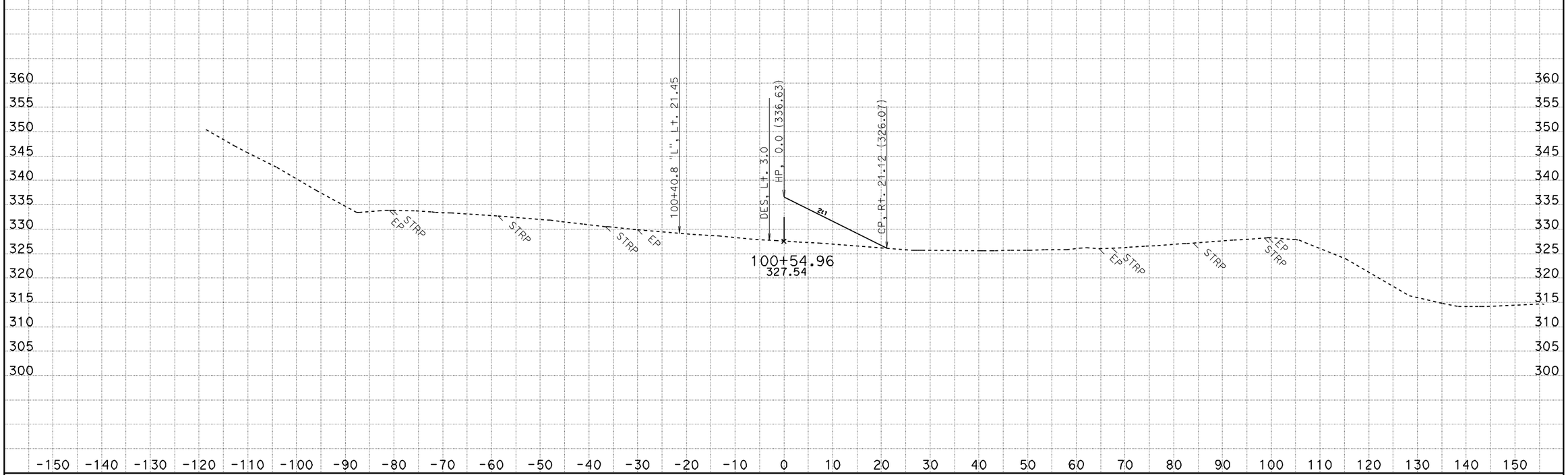

CREATED BY: D.M. Edwards
DATE: 3/7/2012
KC Project: 38572 File: D:\kcprojects\38572_new\38572\lrhprt1_des_PROJECT.dgn

CONTRACT: 01-385724
DIST/CO/RTE/PM: Men-1-PM 92.8
PROJECT ID: Dunn Creek Bridge and Fish Passage

SCALE: 1" = 10' Horiz.
1" = 10' Vert.
All Dimensions are US Survey Feet

LRHP
CROSS SECTIONS
SHEET 1 OF 3

DESIGN STUDY ONLY

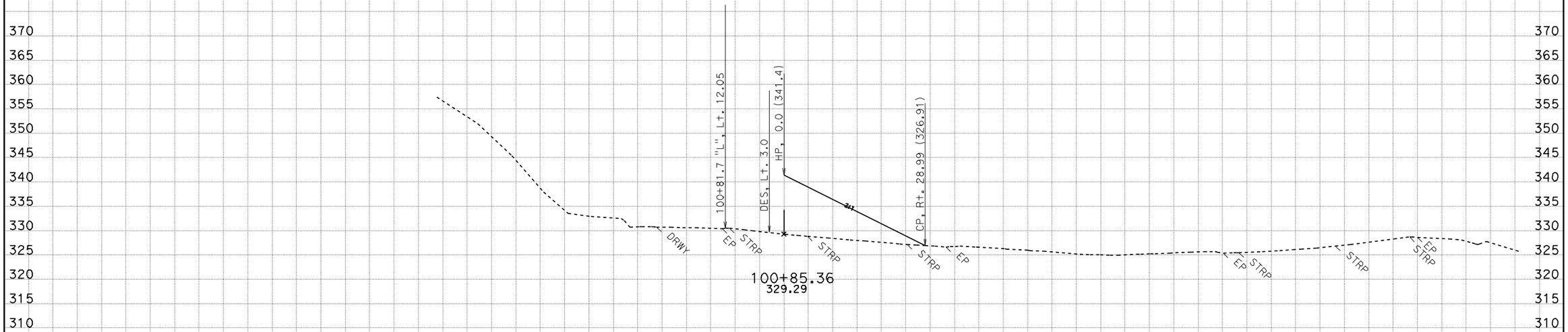

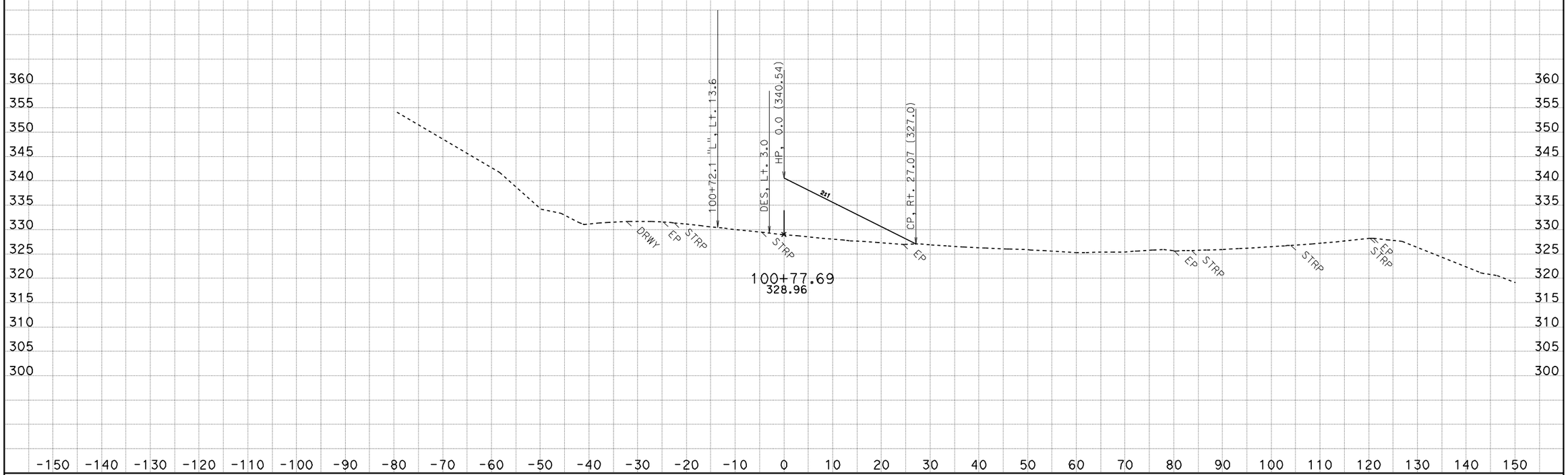

CREATED BY: D.M. Edwards
DATE: 3/7/2012
KC Project: 38572 File: D:\kcprojects\38572_new\38572\lrhprt1_des_PROJECT.dgn

CONTRACT: 01-385724
DIST/CO/RTE/PM: Men-1-PM 92.8
PROJECT: Dunn Creek Bridge and Fish Passage

SCALE: 1" = 10' Horiz.
1" = 10' Vert.

All Dimensions are US Survey Feet

LRHP
CROSS SECTIONS
SHEET 2 OF 3

DESIGN STUDY ONLY

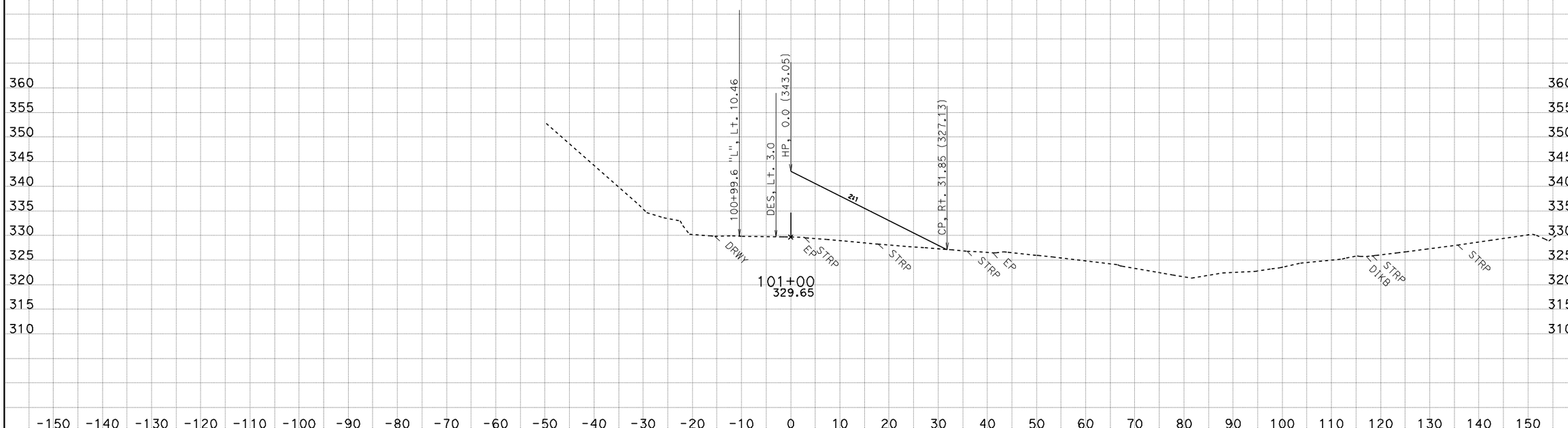

CREATED BY: D.M. Edwards
DATE: 3/7/2012
KC Project: 38572 File: D:\kcprojects\38572_new\38572\lrhprt1_des_PROJECT.dgn

CONTRACT: 01-385724
DIST/CO/RTE/PM: Men-1-PM 92.8
PROJECT: Dor Dunn Creek Bridge and Fish Passage

SCALE: 1" = 10' Horiz.
1" = 10' Vert.

All Dimensions are US Survey Feet

LRHP
CROSS SECTIONS
SHEET 3 OF 3

FOR EARTHWORK DEVELOPMENT ONLY

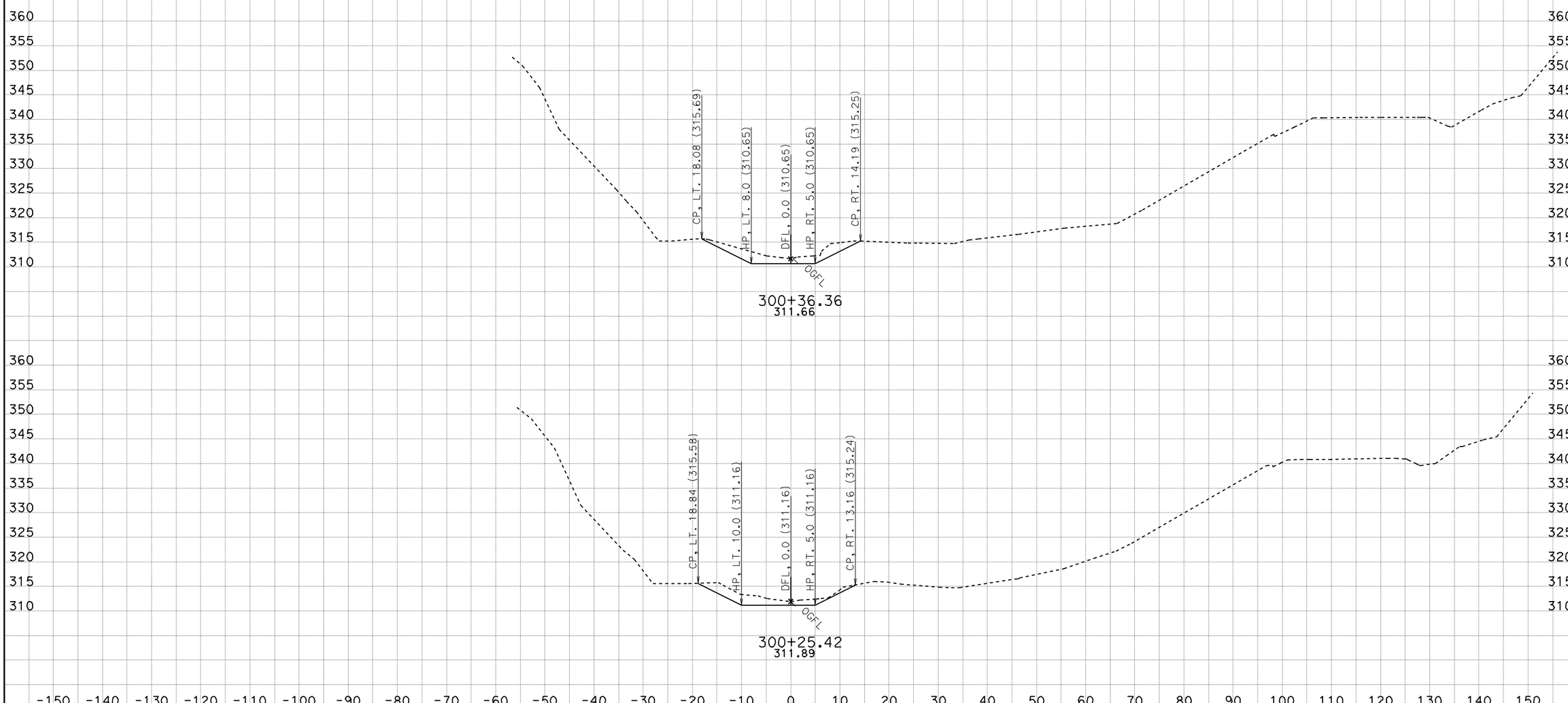

CREATED BY: K. MOORE
DATE: 3/16/2012
KC Project: 38572 File: D:\kcprojects\38572_new\38572\fish4_dme_11-9-11.ear

CONTRACT: 01-385724
DIST/CO/RTE/PM: MEN-1-PM 92.8
PROJECT ID: DUNN CREEK

SCALE: 1" = 10' Horiz.
1" = 10' Vert.

All Dimensions are US Survey Feet

F
CROSS SECTIONS
SHEET 1 OF 9

FOR EARTHWORK DEVELOPMENT ONLY

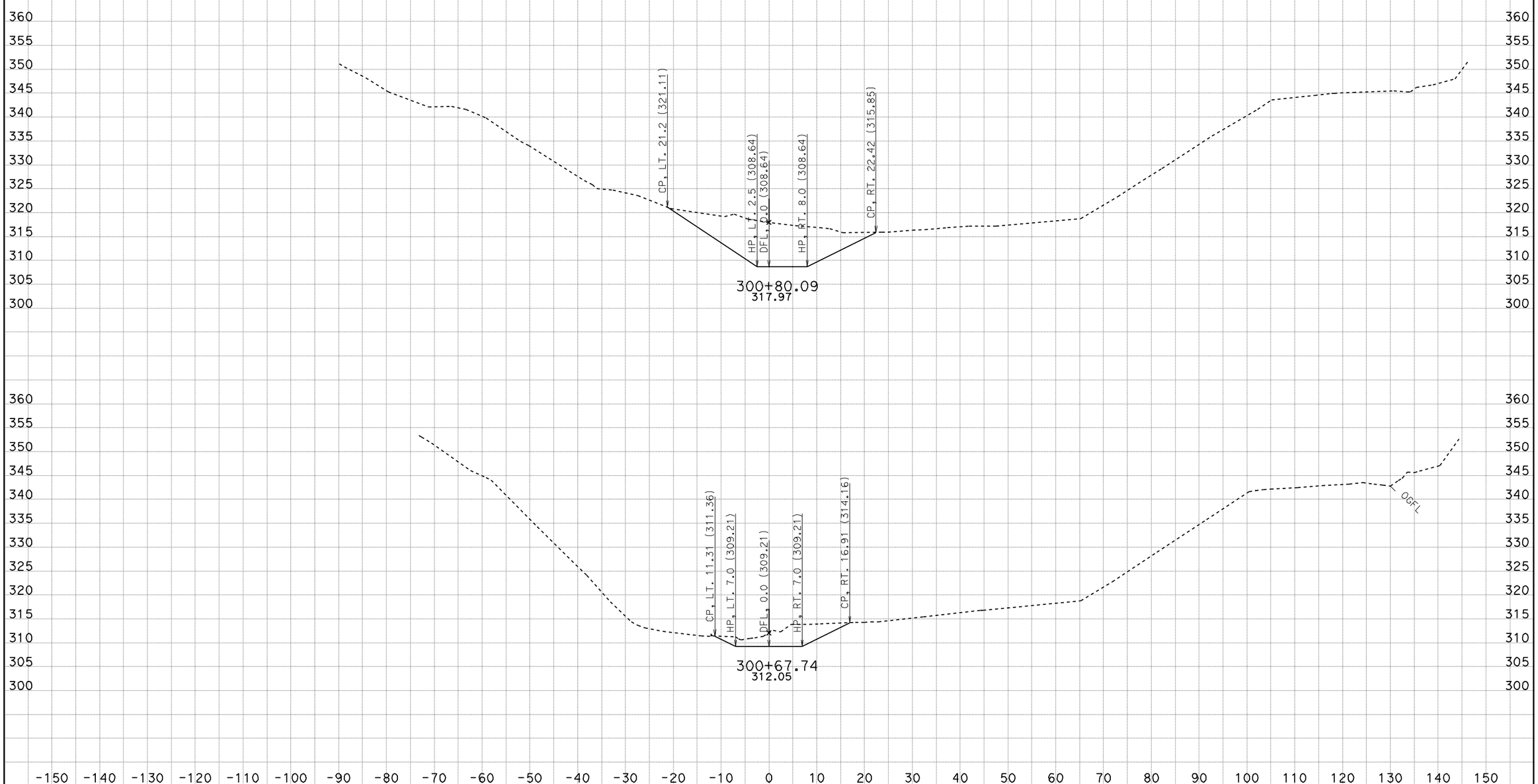

CREATED BY: K. MOORE
DATE: 3/16/2012
KC Project: 38572 File: D:\kcprojects\38572_new\38572\fish4_dme_11-9-11.ear

CONTRACT: 01-385724
DIST/CO/RTE/PM: MEN-1-PM 92.8
PROJECT ID: DUNN CREEK

SCALE: 1" = 10' Horiz.
1" = 10' Vert.

All Dimensions are US Survey Feet

F
CROSS SECTIONS
SHEET 2 OF 9

FOR EARTHWORK DEVELOPMENT ONLY

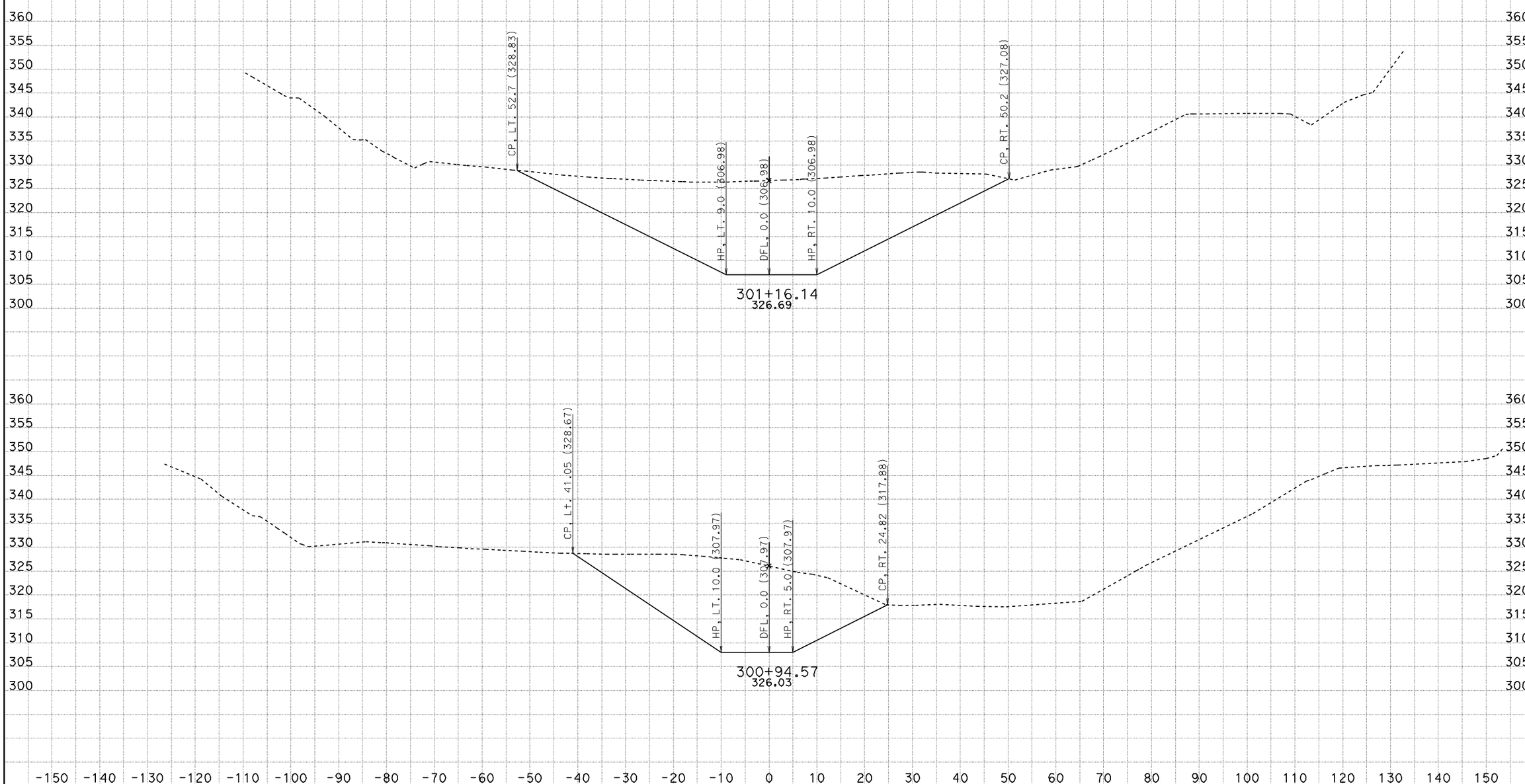

CREATED BY: K. MOORE
DATE: 3/16/2012
KC Project: 38572 File: D:\kcprojects\38572_new\38572\fish4_dme_11-9-11.ear

CONTRACT: 01-385724
DIST/CO/RTE/PM: MEN-1-PM 92.8
PROJECT ID: DUNN CREEK

SCALE: 1" = 10' Horiz.
1" = 10' Vert.

All Dimensions are US Survey Feet

F
CROSS SECTIONS
SHEET 3 OF 9

FOR EARTHWORK DEVELOPMENT ONLY

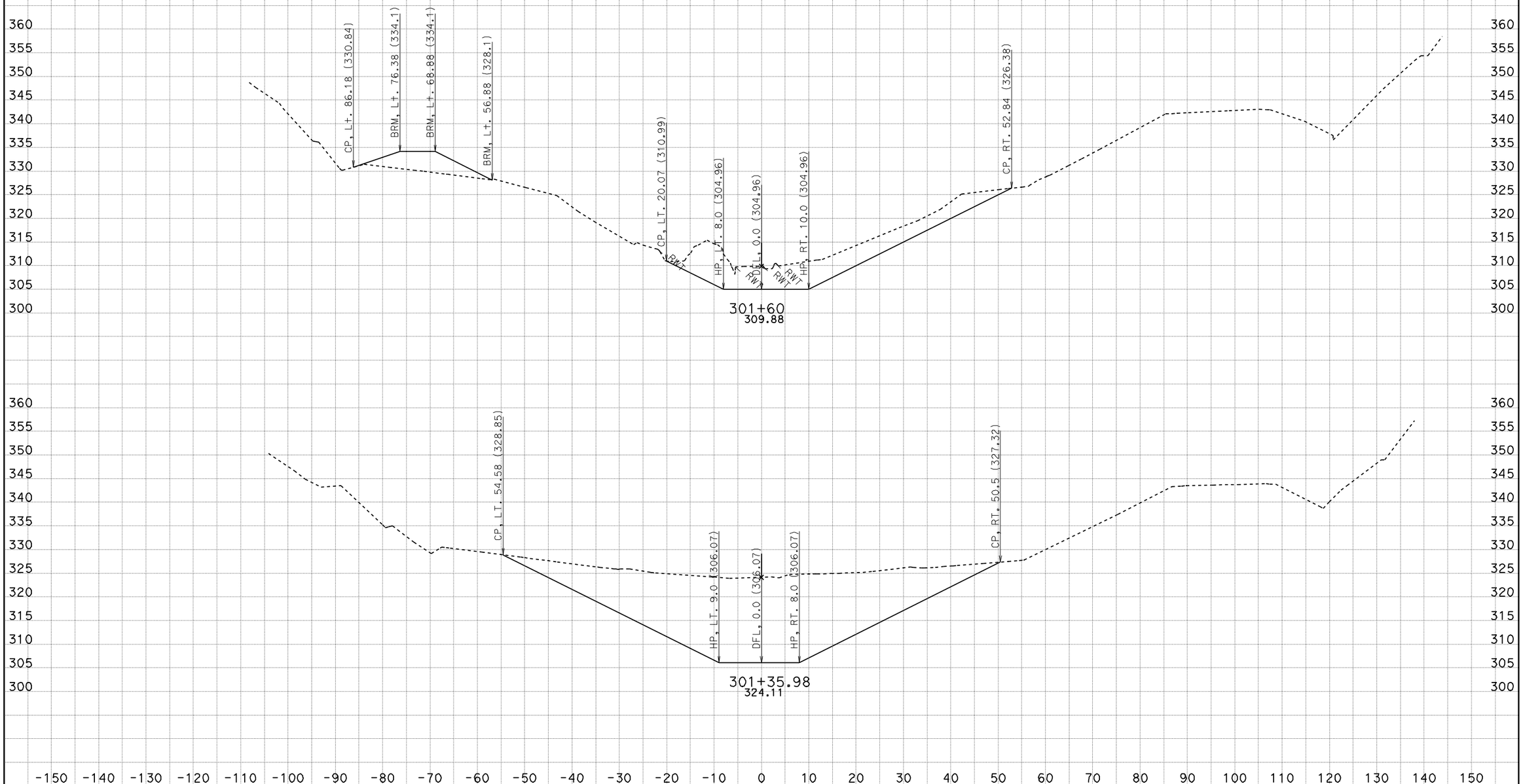

CREATED BY: K. MOORE
DATE: 3/16/2012
KC Project: 38572 File: D:\kcprojects\38572_new\38572\fish4_dme_11-9-11.ear

CONTRACT: 01-385724
DIST/CO/RTE/PM: MEN-1-PM 92.8
PROJECT ID: DUNN CREEK

SCALE: 1" = 10' Horiz.
1" = 10' Vert.

All Dimensions are US Survey Feet

F
CROSS SECTIONS
SHEET 4 OF 9

FOR EARTHWORK DEVELOPMENT ONLY

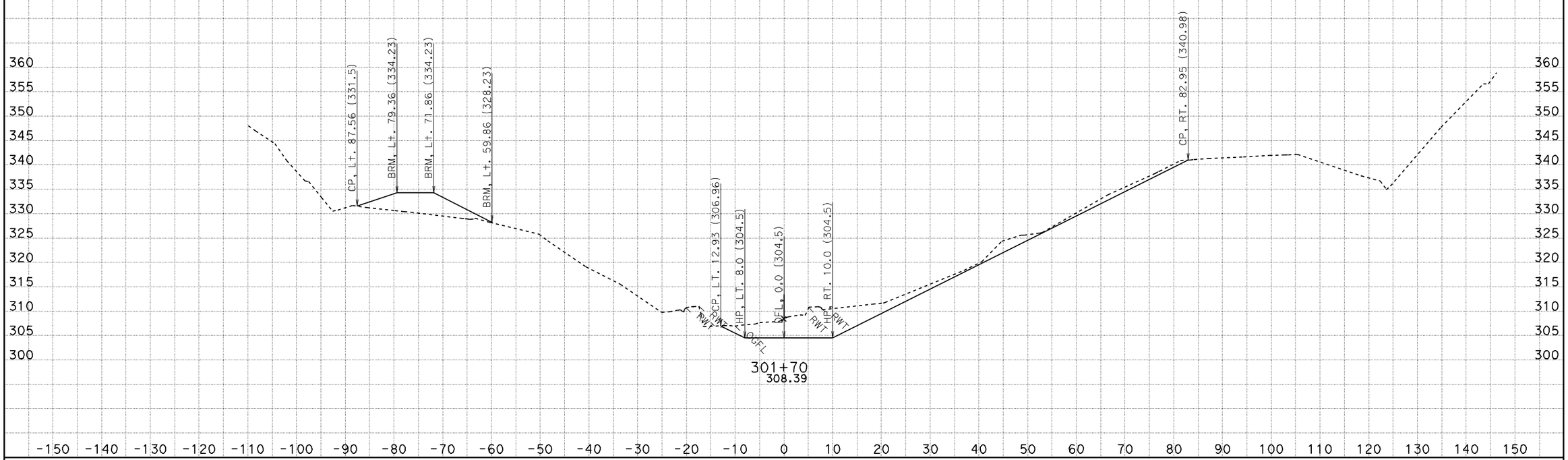

CREATED BY: K. MOORE
DATE: 3/16/2012
KC Project: 38572 File: D:\kcprojects\38572_new\38572\fish4_dme_11-9-11.ear

CONTRACT: 01-385724
DIST/CO/RTE/PM: MEN-1-PM 92.8
PROJECT ID: DUNN CREEK

SCALE: 1" = 10' Horiz.
1" = 10' Vert.

All Dimensions are US Survey Feet

F
CROSS SECTIONS
SHEET 5 OF 9

FOR EARTHWORK DEVELOPMENT ONLY

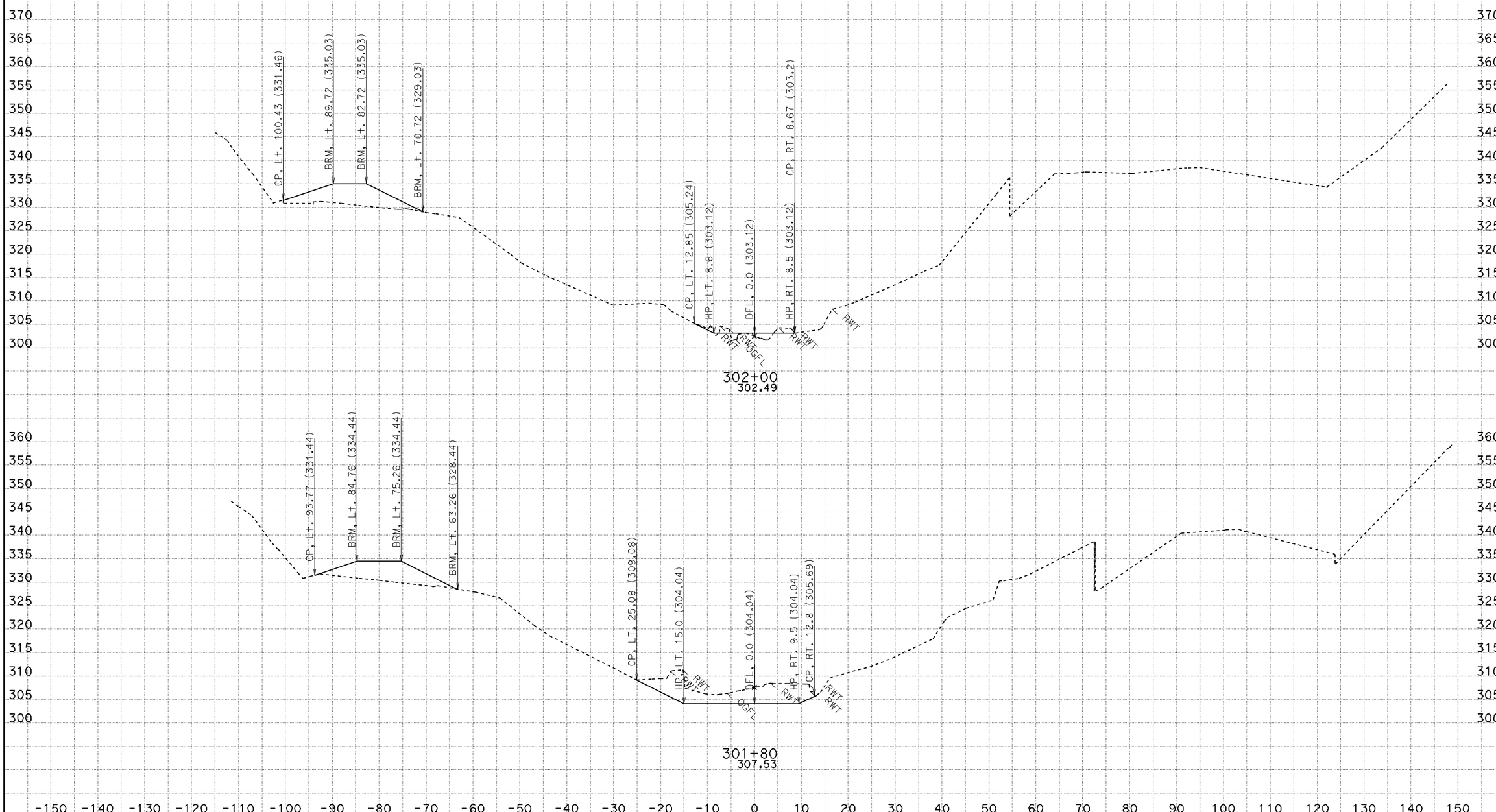

CREATED BY: K. MOORE
DATE: 3/16/2012
KC Project: 38572 File: D:\kcprojects\38572_new\38572\fish4_dme_11-9-11.ear

CONTRACT: 01-385724
DIST/CO/RTE/PM: MEN-1-PM 92.8
PROJECT ID: DUNN CREEK

SCALE: 1" = 10' Horiz.
1" = 10' Vert.

All Dimensions are US Survey Feet

F
CROSS SECTIONS
SHEET 6 OF 9

FOR EARTHWORK DEVELOPMENT ONLY

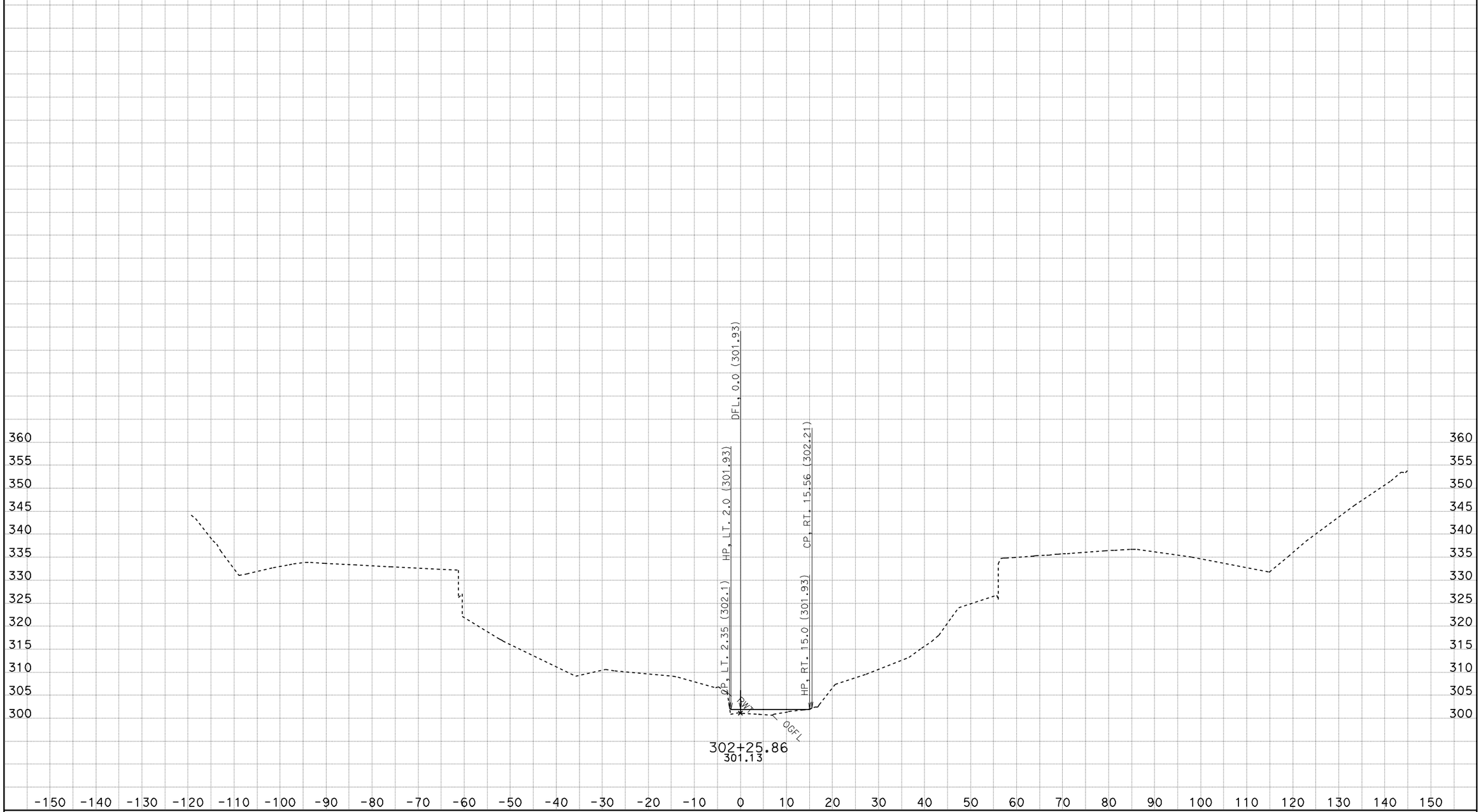

CREATED BY: K. MOORE
DATE: 3/16/2012
KC Project: 38572 File: D:\kcprojects\38572_new\38572\fish4_dme_11-9-11.ear

CONTRACT: 01-385724
DIST/CO/RTE/PM: MEN-1-PM 92.8
PROJECT ID: DUNN CREEK

SCALE: 1" = 10' Horiz.
1" = 10' Vert.

All Dimensions are US Survey Feet

F
CROSS SECTIONS
SHEET 7 OF 9

FOR EARTHWORK DEVELOPMENT ONLY

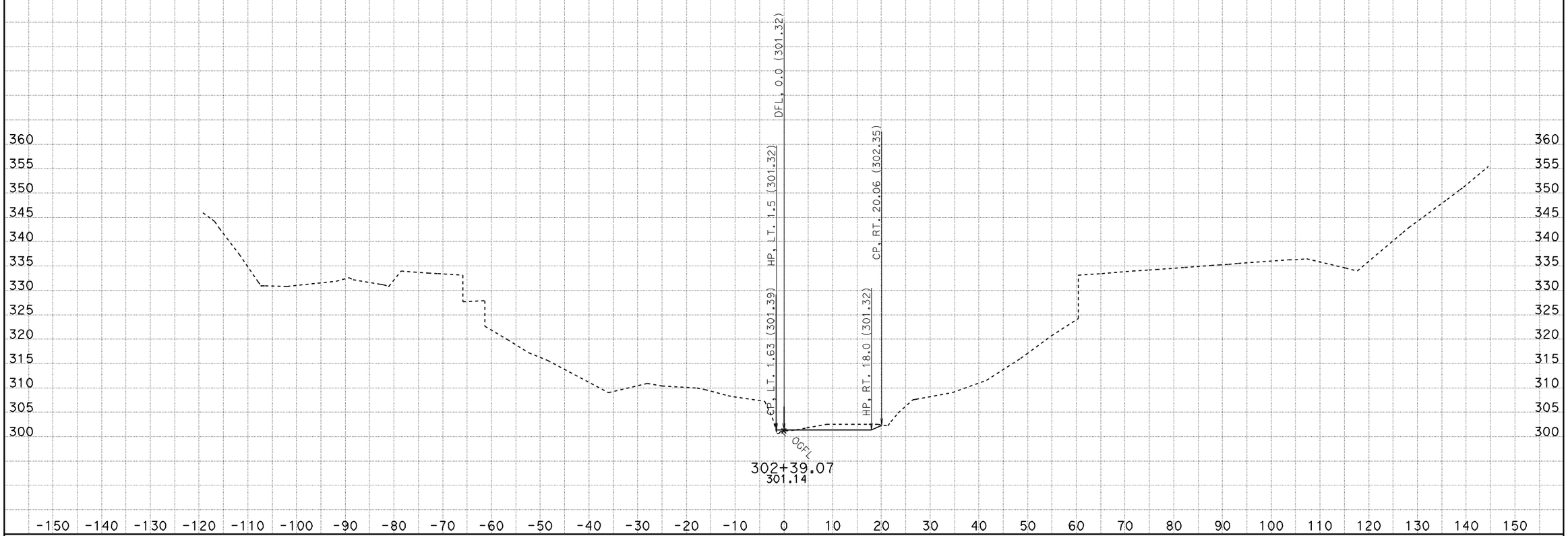

CREATED BY: K. MOORE
DATE: 3/16/2012
KC Project: 38572 File: D:\kcprojects\38572_new\38572\fish4_dme_11-9-11.ear

CONTRACT: 01-385724
DIST/CO/RTE/PM: MEN-1-PM 92.8
PROJECT ID: DUNN CREEK

SCALE: 1" = 10' Horiz.
1" = 10' Vert.

All Dimensions are US Survey Feet

F
CROSS SECTIONS
SHEET 8 OF 9

FOR EARTHWORK DEVELOPMENT ONLY

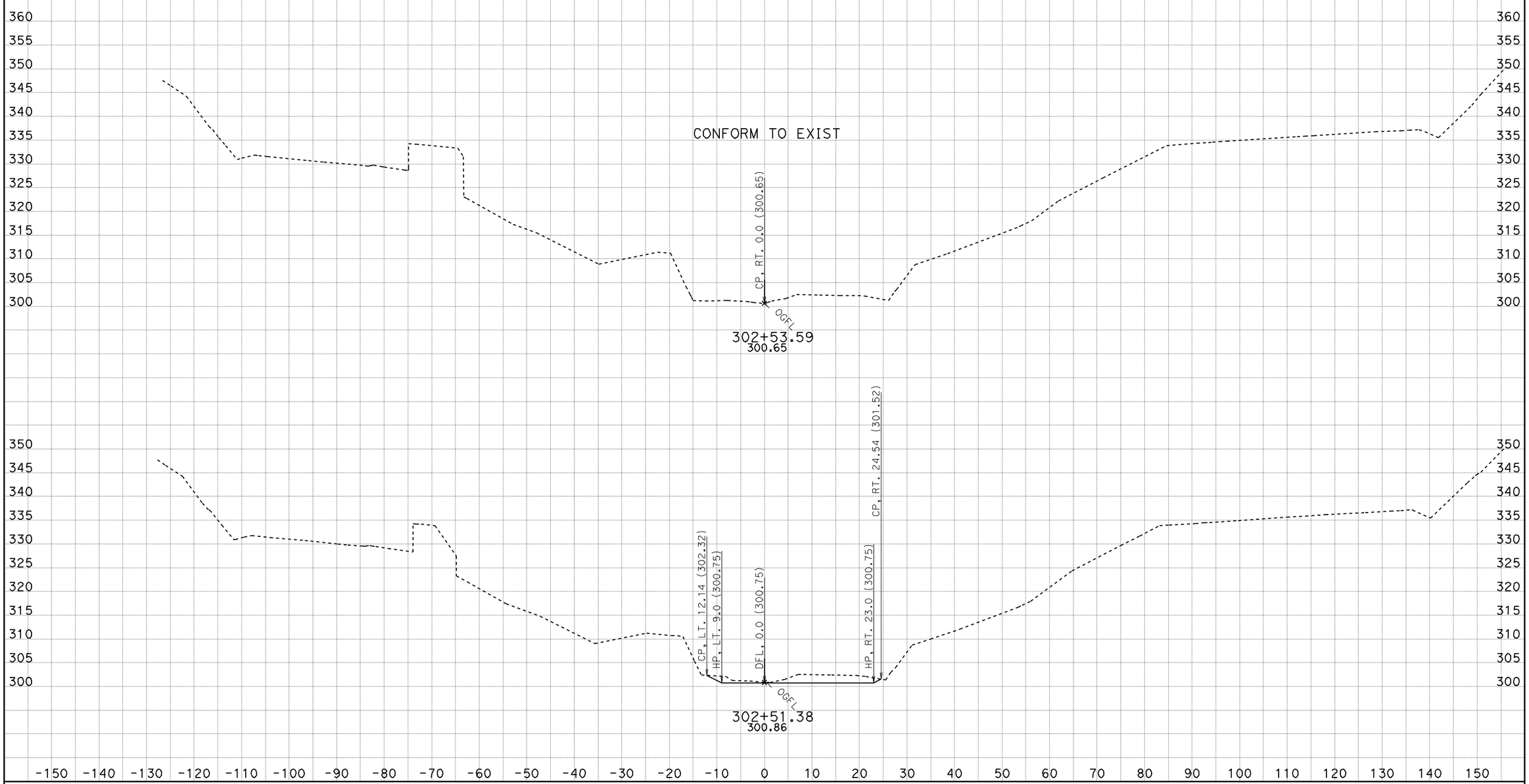

CREATED BY: K. MOORE
DATE: 3/16/2012
KC Project: 38572 File: D:\kcprojects\38572_new\38572\fish4_dme_11-9-11.ear

CONTRACT: 01-385724
DIST/CO/RTE/PM: MEN-1-PM 92.8
PROJECT ID: DUNN CREEK

SCALE: 1" = 10' Horiz.
1" = 10' Vert.

All Dimensions are US Survey Feet

F
CROSS SECTIONS
SHEET 9 OF 9