Dist	COUNTY	ROUTE	POST MILES TOTAL PROJECT	SHEET No.	TOTAL SHEETS
01	Men	101	45.0/50.8		

REGISTERED CIVIL ENGINEER DATE

PLANS APPROVAL DATE

REGISTERED PROFESSIONAL ENGINEER MITCH ANDRUS No. C48753 Exp. 9-30-14 CIVIL STATE OF CALIFORNIA

THE STATE OF CALIFORNIA OR ITS OFFICERS OR AGENTS SHALL NOT BE RESPONSIBLE FOR THE ACCURACY OR COMPLETENESS OF SCANNED COPIES OF THIS PLAN SHEET.

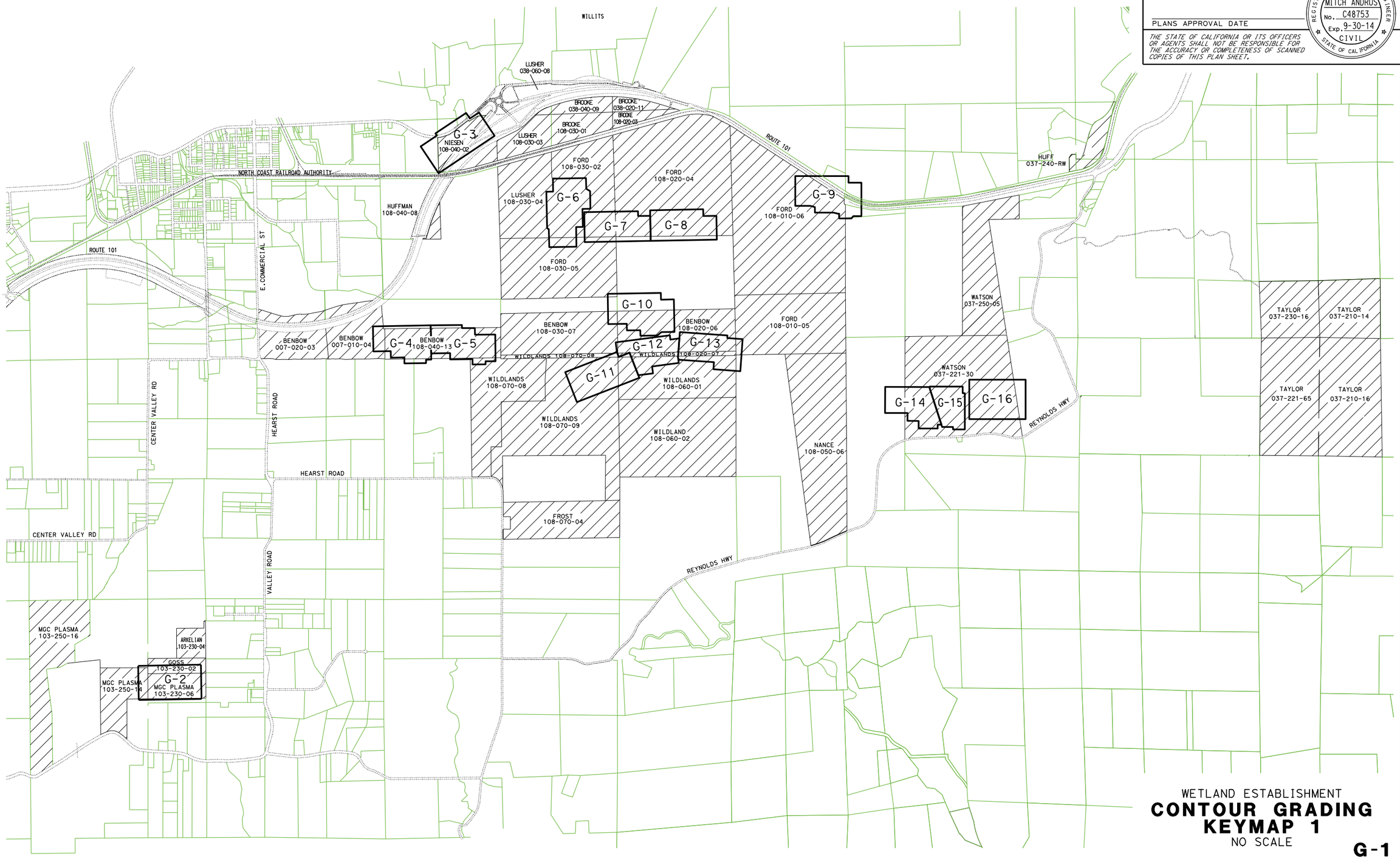

WETLAND ESTABLISHMENT

CONTOUR GRADING KEYMAP 1

NO SCALE

G-1

STATE OF CALIFORNIA - DEPARTMENT OF TRANSPORTATION

Caltrans® 03-DESIGN EAST

FUNCTIONAL SUPERVISOR: DOUGLAS S. JONES

CALCULATED-DESIGNED BY: MELISSA HAURY

CHECKED BY: MELISSA L. HAURY

REVISED BY

DATE REVISED

LAST REVISION 04-06-13

DATE PLOTTED => 16-APR-2013

TIME PLOTTED => 08:49

BORDER LAST REVISED 7/1/2010

USERNAME => s121886

DGN FILE => 0112000202ha001.dgn

RELATIVE BORDER SCALE IS IN INCHES 0 1 2 3

UNIT 0307

PROJECT NUMBER & PHASE 01120002021

NOTES:
1. THIS PLAN ACCURATE FOR GRADING ONLY.
2. FOR ADDITIONAL DETAILS SEE L-2.
3. THE EXISTING UTILITIES FACILITIES HAVE NOT BEEN PLOTTED ON THESE PLANS.

Dist	COUNTY	ROUTE	POST MILES TOTAL PROJECT	SHEET No.	TOTAL SHEETS
01	Men	101	45.0/50.8		

REGISTERED CIVIL ENGINEER DATE

PLANS APPROVAL DATE

REGISTERED PROFESSIONAL ENGINEER MITCH ANDRUS No. C48753 Exp. 9-30-14 CIVIL STATE OF CALIFORNIA

THE STATE OF CALIFORNIA OR ITS OFFICERS OR AGENTS SHALL NOT BE RESPONSIBLE FOR THE ACCURACY OR COMPLETENESS OF SCANNED COPIES OF THIS PLAN SHEET.

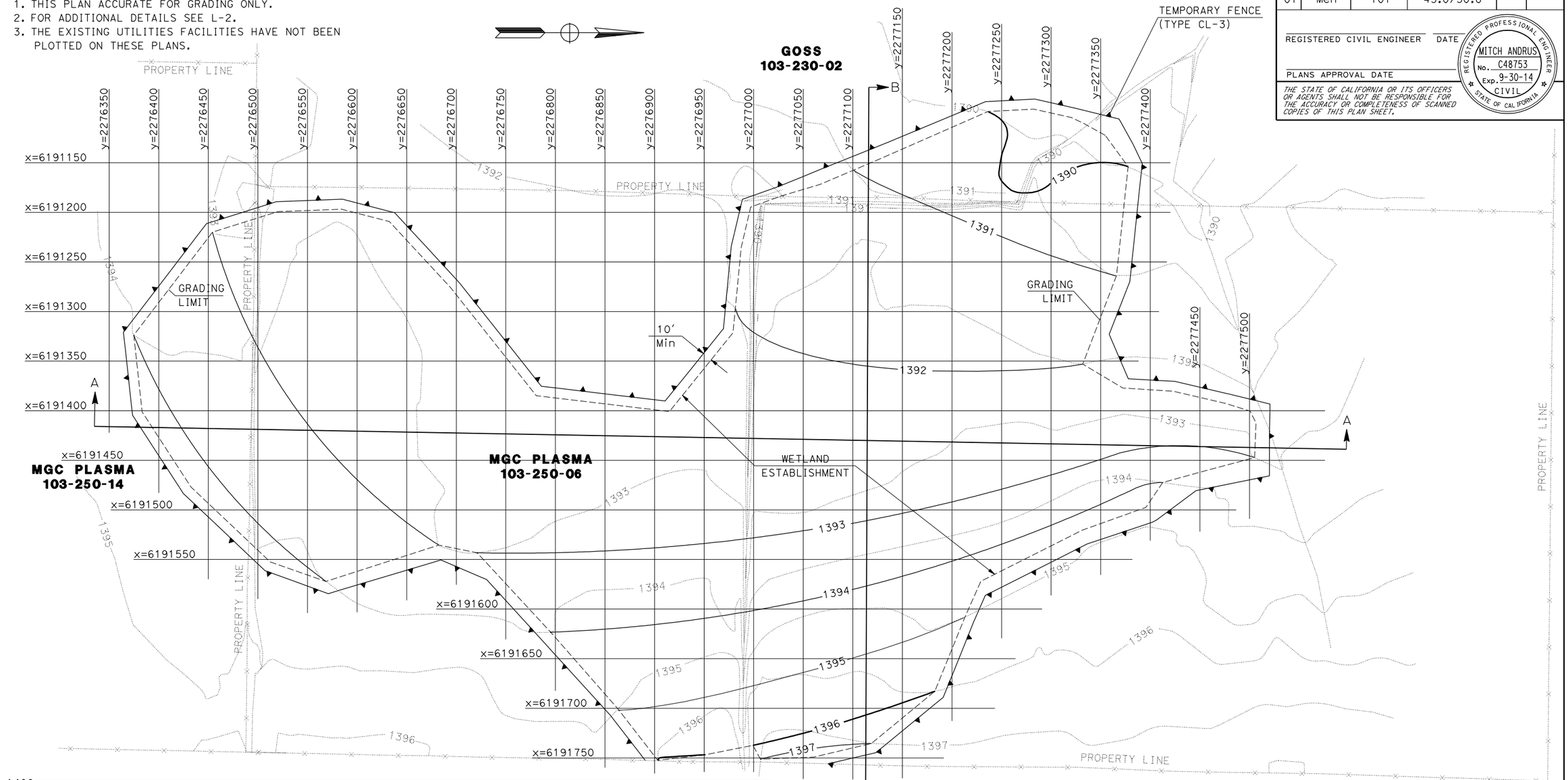

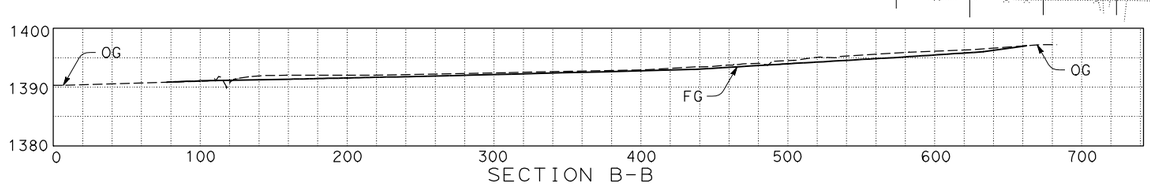

SECTION B-B

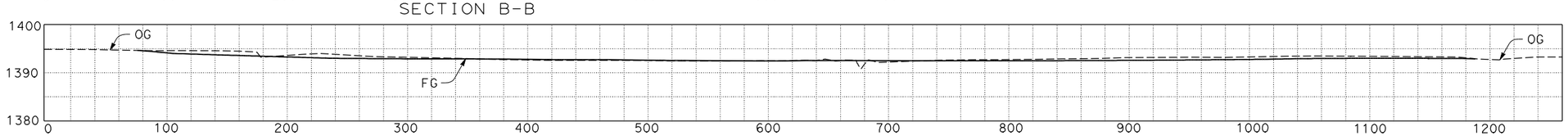

SECTION A-A

TYPICAL SECTIONS SCALE: 1"= 50' H 1"= 12.5' V

MGC PLASMA/GOSS
WETLAND ESTABLISHMENT

CONTOUR GRADING

SCALE: 1"=50'

G-2

STATE OF CALIFORNIA - DEPARTMENT OF TRANSPORTATION
Caltrans® 03-DESIGN EAST

FUNCTIONAL SUPERVISOR: DOUGLAS S. JONES
CALCULATED-DESIGNED BY: MITCH ANDRUS
CHECKED BY: MELISSA L. HAURY
REVISED BY / DATE REVISED

LAST REVISION 04-03-13
DATE PLOTTED => 16-APR-2013
TIME PLOTTED => 08:49

BORDER LAST REVISED 7/2/2010
USERNAME => s121886
DGN FILE => 0112000202ha002.dgn
RELATIVE BORDER SCALE IS IN INCHES 0 1 2 3
UNIT 0307
PROJECT NUMBER & PHASE 01120002021

Dist	COUNTY	ROUTE	POST MILES TOTAL PROJECT	SHEET No.	TOTAL SHEETS
01	Men	101	45.0/50.8		

REGISTERED CIVIL ENGINEER DATE

PLANS APPROVAL DATE

REGISTERED PROFESSIONAL ENGINEER MITCH ANDRUS No. C48753 Exp. 9-30-14 CIVIL STATE OF CALIFORNIA

THE STATE OF CALIFORNIA OR ITS OFFICERS OR AGENTS SHALL NOT BE RESPONSIBLE FOR THE ACCURACY OR COMPLETENESS OF SCANNED COPIES OF THIS PLAN SHEET.

NOTES:
1. THIS PLAN ACCURATE FOR GRADING ONLY.
2. FOR ADDITIONAL DETAILS SEE L-7.
3. THE EXISTING UTILITIES FACILITIES HAVE NOT BEEN PLOTTED ON THESE PLANS.

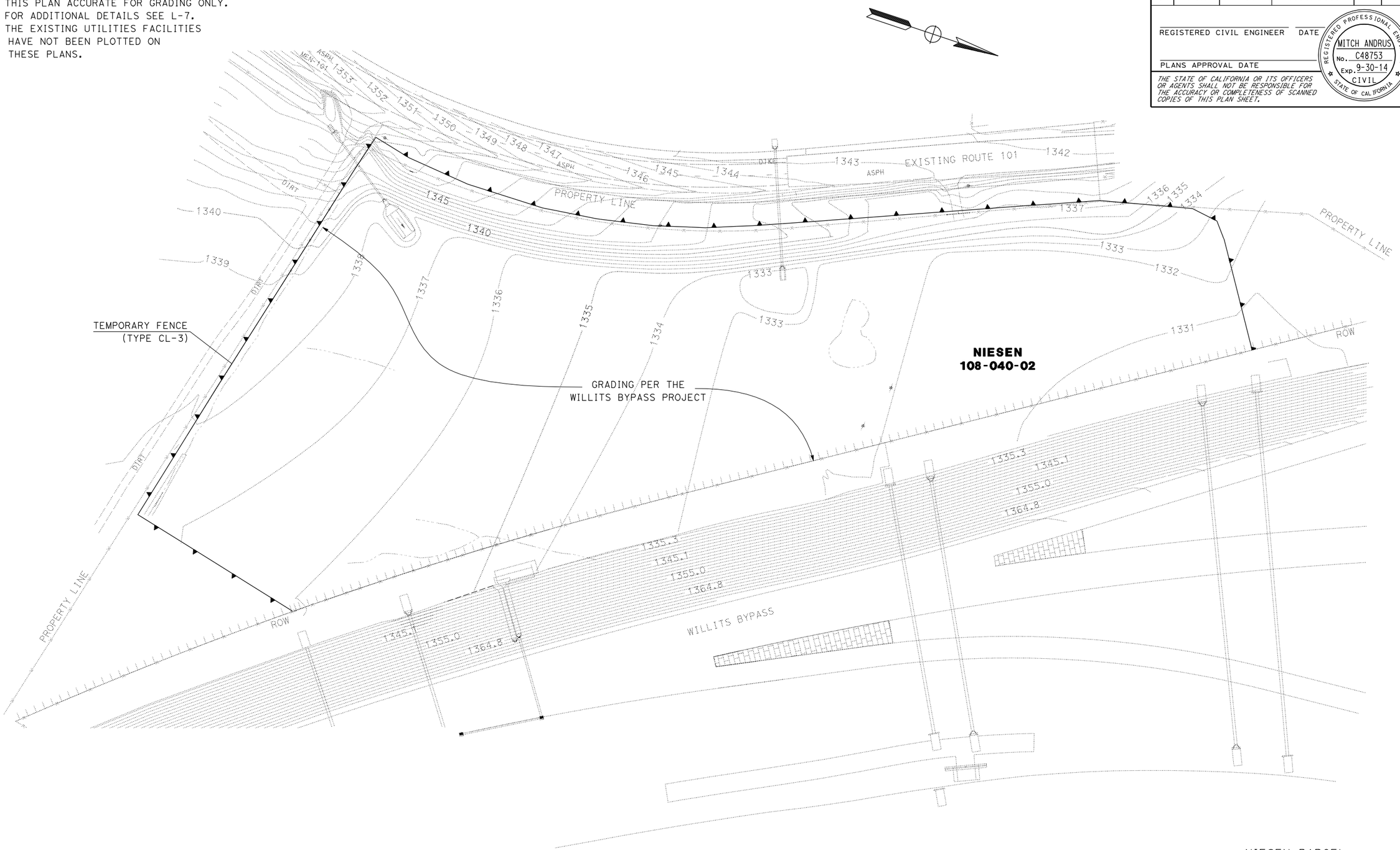

NIESEN PARCEL
WETLAND ESTABLISHMENT
CONTOUR GRADING
SCALE: 1"=50'
G-3

STATE OF CALIFORNIA - DEPARTMENT OF TRANSPORTATION
Caltrans® **03-DESIGN EAST**

FUNCTIONAL SUPERVISOR: DOUGLAS S. JONES
CALCULATED-DESIGNED BY: MITCH ANDRUS
CHECKED BY: MELISSA L. HAURY
REVISED BY / DATE REVISED

LAST REVISION 02-13-13
DATE PLOTTED => 16-APR-2013
TIME PLOTTED => 08:49

Dist	COUNTY	ROUTE	POST MILES TOTAL PROJECT	SHEET No.	TOTAL SHEETS
01	Men	101	45.0/50.8		

REGISTERED CIVIL ENGINEER DATE

PLANS APPROVAL DATE

REGISTERED PROFESSIONAL ENGINEER MITCH ANDRUS No. C48753 Exp. 9-30-14 CIVIL STATE OF CALIFORNIA

THE STATE OF CALIFORNIA OR ITS OFFICERS OR AGENTS SHALL NOT BE RESPONSIBLE FOR THE ACCURACY OR COMPLETENESS OF SCANNED COPIES OF THIS PLAN SHEET.

NOTES:

1. THIS PLAN ACCURATE FOR GRADING ONLY.
2. FOR ADDITIONAL DETAILS SEE L-4 AND L-6.
3. THE EXISTING UTILITIES FACILITIES HAVE NOT BEEN PLOTTED ON THESE PLANS.

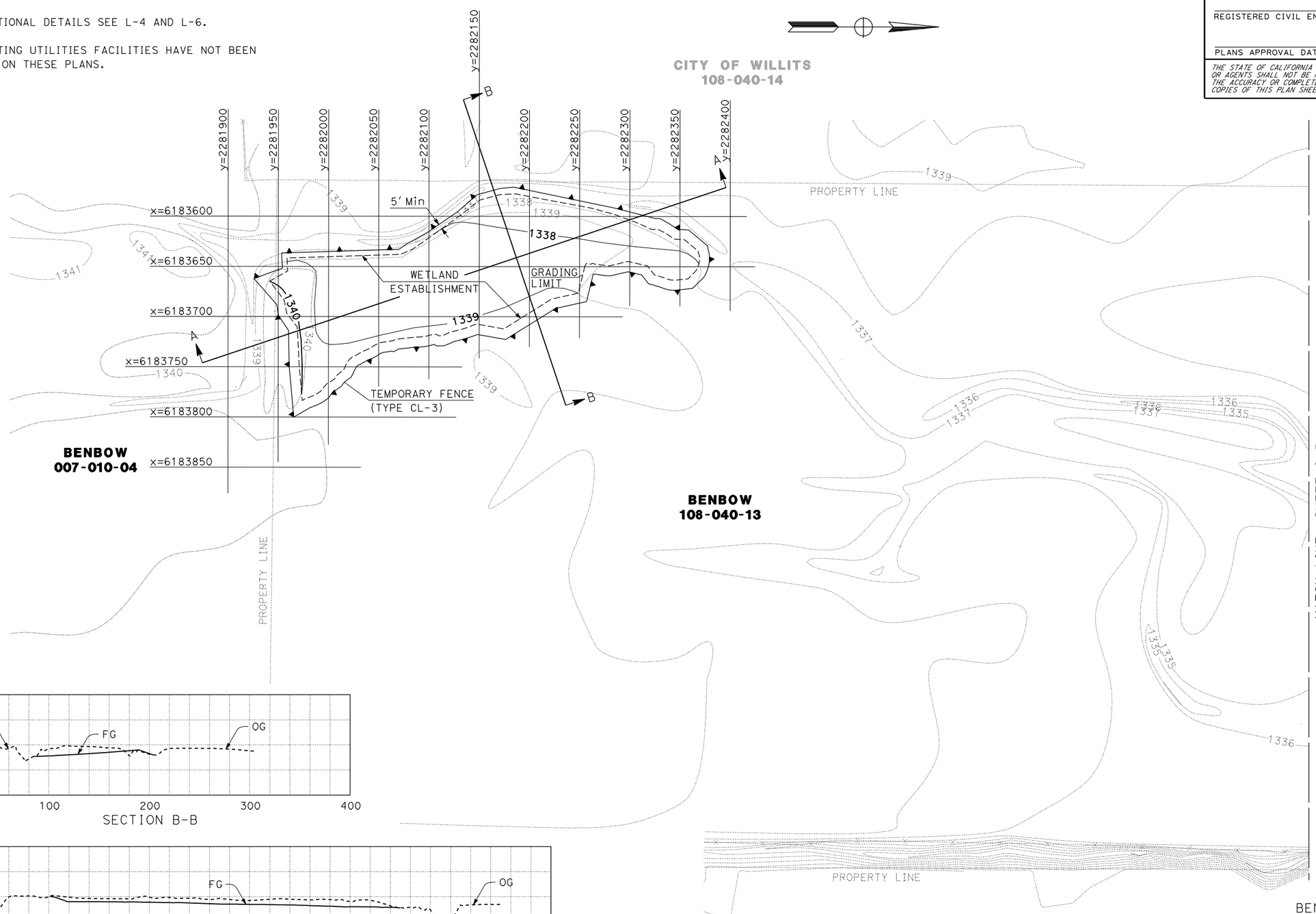

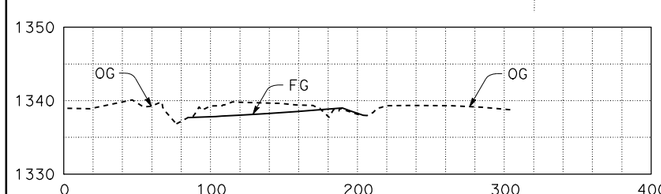

SECTION B-B

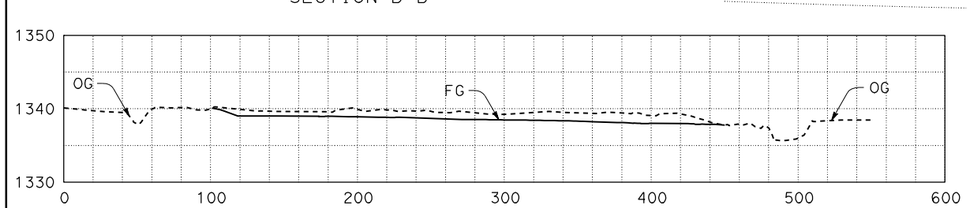

SECTION A-A

TYPICAL SECTIONS

SCALE: 1"= 50' H
1"= 10' V

BENBOW PARCEL
WETLAND ESTABLISHMENT

CONTOUR GRADING

SCALE: 1"=50'

G-4

REVISED BY	DATE REVISED

CALCULATED-DESIGNED BY: MITCH ANDRUS
CHECKED BY: MELISSA L. HAURY

FUNCTIONAL SUPERVISOR: DOUGLAS S. JONES

STATE OF CALIFORNIA - DEPARTMENT OF TRANSPORTATION
Caltrans
03-DESIGN EAST

LAST REVISION 04-03-13
DATE PLOTTED => 16-APR-2013
TIME PLOTTED => 08:49

NOTES:
1. THIS PLAN ACCURATE FOR GRADING ONLY.
2. FOR ADDITIONAL DETAILS SEE L-6.
3. THE EXISTING UTILITIES FACILITIES HAVE NOT BEEN PLOTTED ON THESE PLANS.

Dist	COUNTY	ROUTE	POST MILES TOTAL PROJECT	SHEET No.	TOTAL SHEETS
01	Men	101	45.0/50.8		

REGISTERED CIVIL ENGINEER DATE

PLANS APPROVAL DATE

REGISTERED PROFESSIONAL ENGINEER MITCH ANDRUS No. C48753 Exp. 9-30-14 CIVIL STATE OF CALIFORNIA

THE STATE OF CALIFORNIA OR ITS OFFICERS OR AGENTS SHALL NOT BE RESPONSIBLE FOR THE ACCURACY OR COMPLETENESS OF SCANNED COPIES OF THIS PLAN SHEET.

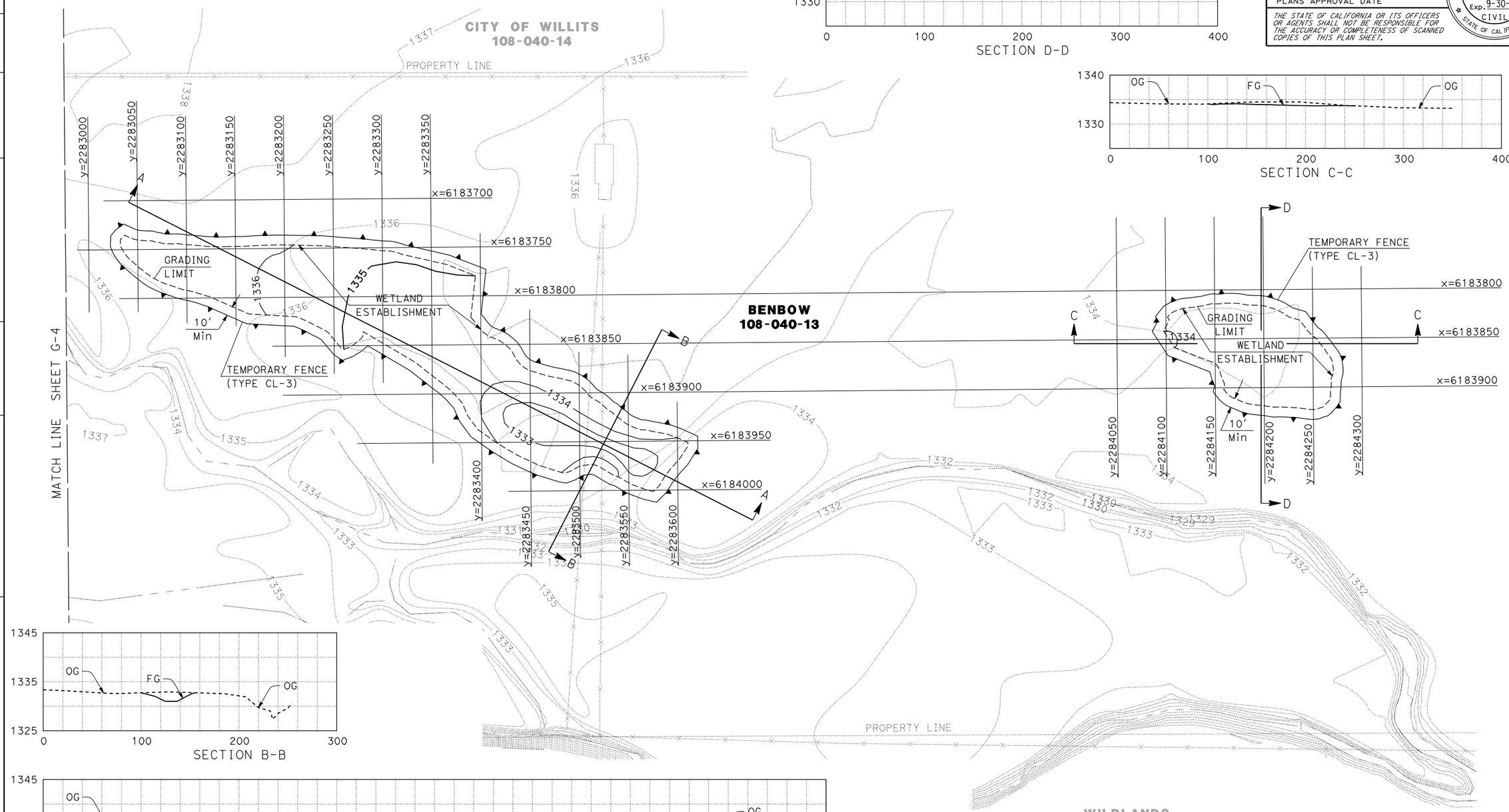

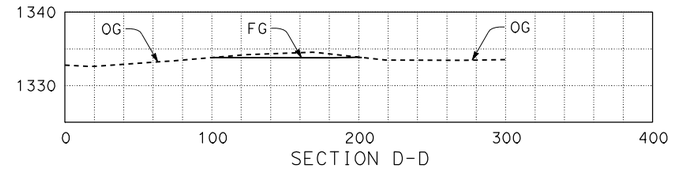

SECTION D-D

SECTION C-C

SECTION B-B

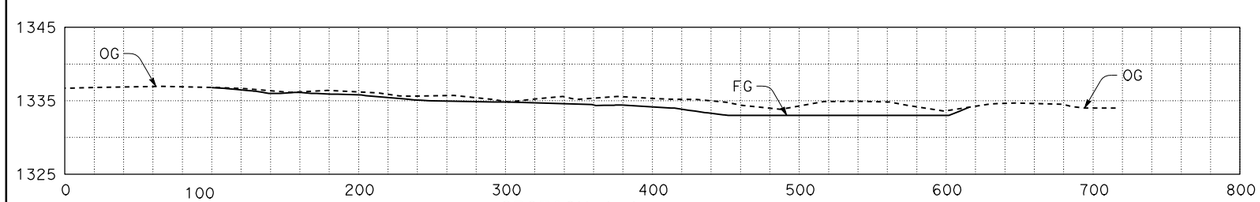

SECTION A-A

TYPICAL SECTIONS

SCALE: 1"= 50' H
1"= 20' V

BENBOW PARCEL
WETLAND ESTABLISHMENT

CONTOUR GRADING

SCALE: 1"=50'

G-5

STATE OF CALIFORNIA - DEPARTMENT OF TRANSPORTATION
Caltrans® **03-DESIGN EAST**

FUNCTIONAL SUPERVISOR: DOUGLAS S. JONES

CALCULATED-DESIGNED BY: MITCH ANDRUS
CHECKED BY: MELISSA L. HAURY

REVISED BY | DATE REVISED

LAST REVISION 04-04-13 | DATE PLOTTED => 16-APR-2013 | TIME PLOTTED => 08:49

NOTES:
1. THIS PLAN ACCURATE FOR GRADING ONLY.
2. FOR ADDITIONAL DETAILS SEE L-12.
3. THE EXISTING UTILITIES FACILITIES HAVE NOT BEEN PLOTTED ON THESE PLANS.

Dist	COUNTY	ROUTE	POST MILES TOTAL PROJECT	SHEET No.	TOTAL SHEETS
01	Men	101	45.0/50.8		

REGISTERED CIVIL ENGINEER DATE

PLANS APPROVAL DATE

REGISTERED PROFESSIONAL ENGINEER MITCH ANDRUS No. C48753 Exp. 9-30-14 CIVIL STATE OF CALIFORNIA

THE STATE OF CALIFORNIA OR ITS OFFICERS OR AGENTS SHALL NOT BE RESPONSIBLE FOR THE ACCURACY OR COMPLETENESS OF SCANNED COPIES OF THIS PLAN SHEET.

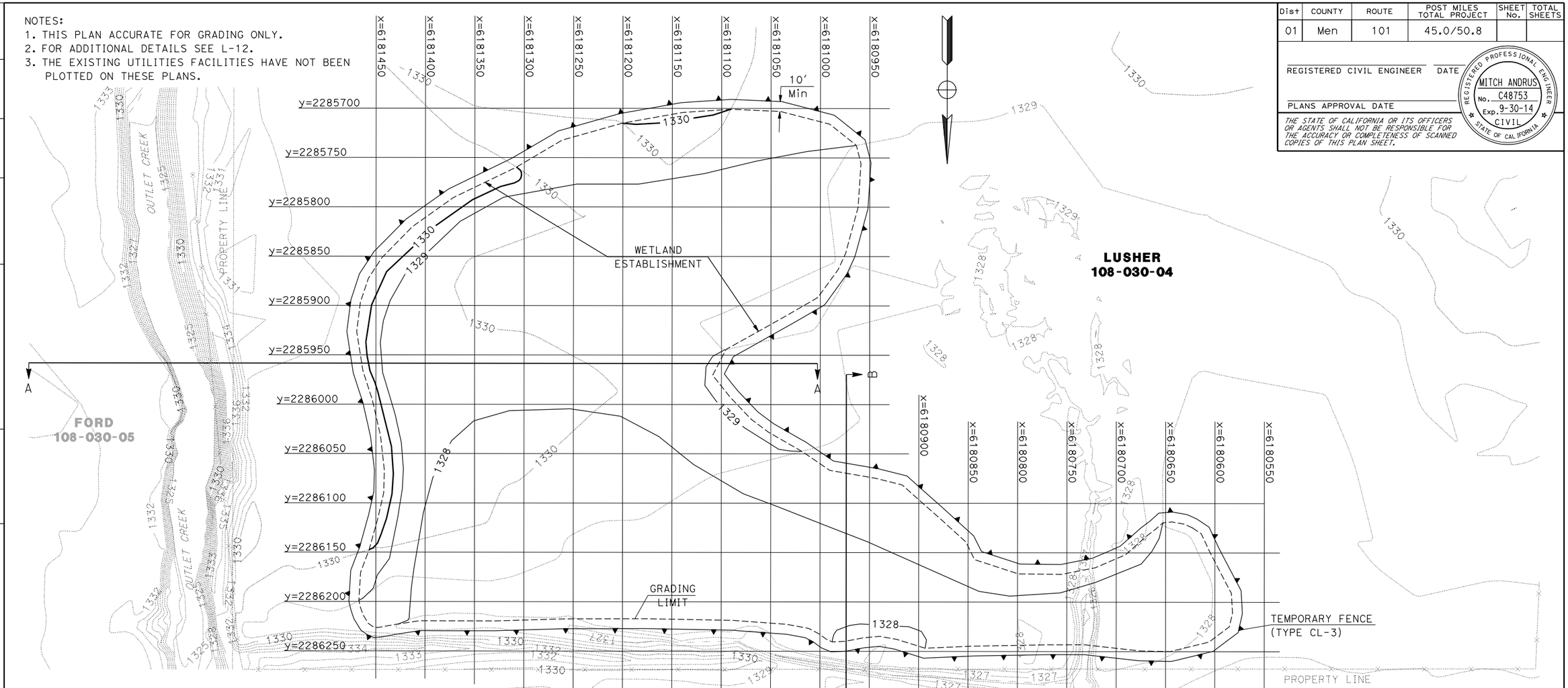

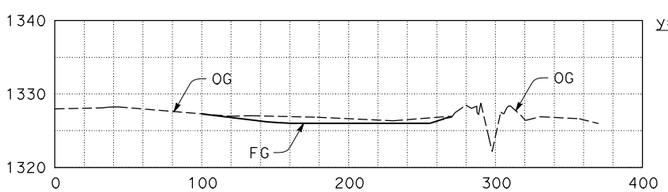

SECTION B-B

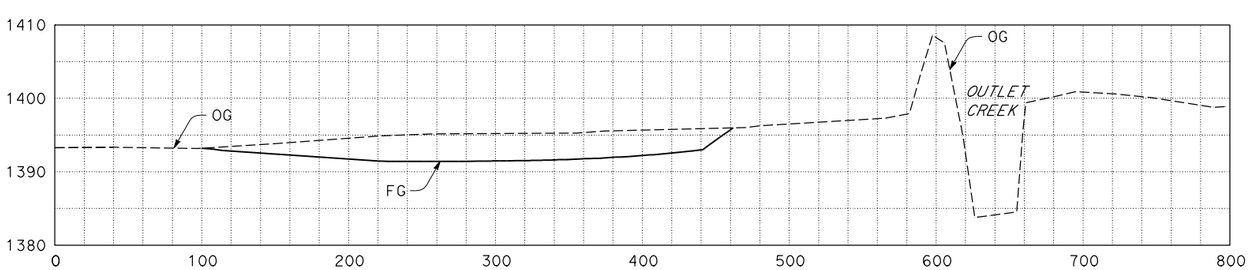

SECTION A-A

TYPICAL SECTIONS

SCALE: 1"= 50' H
1"= 10' V

LUSHER PARCEL
WETLAND ESTABLISHMENT

CONTOUR GRADING

SCALE: 1"=50'

G-6

REVISED BY	MITCH ANDRUS
DATE REVISED	MELISSA L. HAURY
CALCULATED-DESIGNED BY	
CHECKED BY	
FUNCTIONAL SUPERVISOR	DOUGLAS S. JONES

STATE OF CALIFORNIA - DEPARTMENT OF TRANSPORTATION
Caltrans® **03-DESIGN EAST**

LAST REVISION 04-04-13
DATE PLOTTED => 16-APR-2013
TIME PLOTTED => 08:49

NOTES:
1. THIS PLAN ACCURATE FOR GRADING ONLY.
2. FOR ADDITIONAL DETAILS SEE L-12 AND L-13.
3. THE EXISTING UTILITIES FACILITIES HAVE NOT BEEN PLOTTED ON THESE PLANS.

Dist	COUNTY	ROUTE	POST MILES TOTAL PROJECT	SHEET No.	TOTAL SHEETS
01	Men	101	45.0/50.8		

REGISTERED CIVIL ENGINEER DATE

PLANS APPROVAL DATE

REGISTERED PROFESSIONAL ENGINEER MITCH ANDRUS No. C48753 Exp. 9-30-14 CIVIL STATE OF CALIFORNIA

THE STATE OF CALIFORNIA OR ITS OFFICERS OR AGENTS SHALL NOT BE RESPONSIBLE FOR THE ACCURACY OR COMPLETENESS OF SCANNED COPIES OF THIS PLAN SHEET.

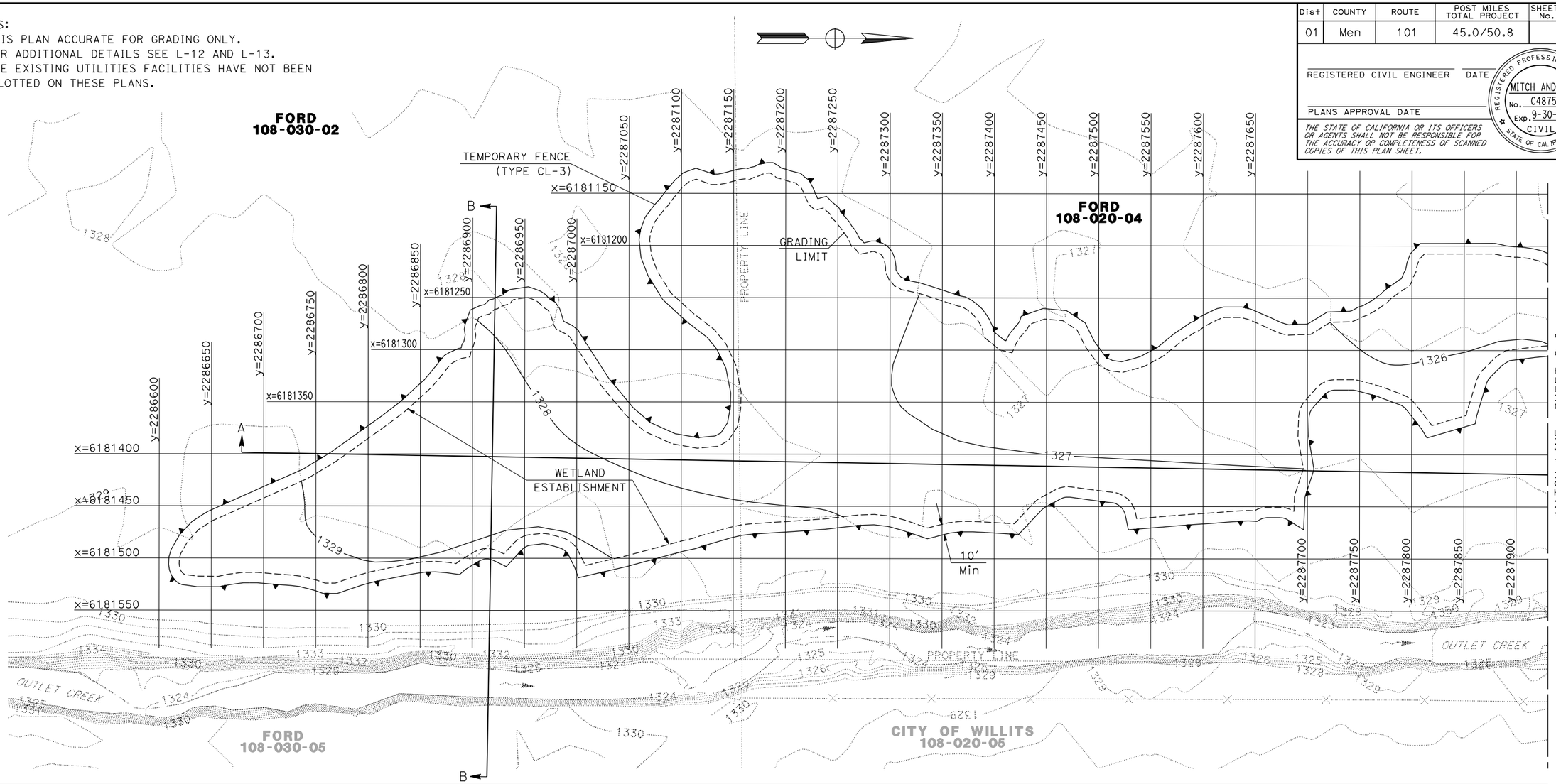

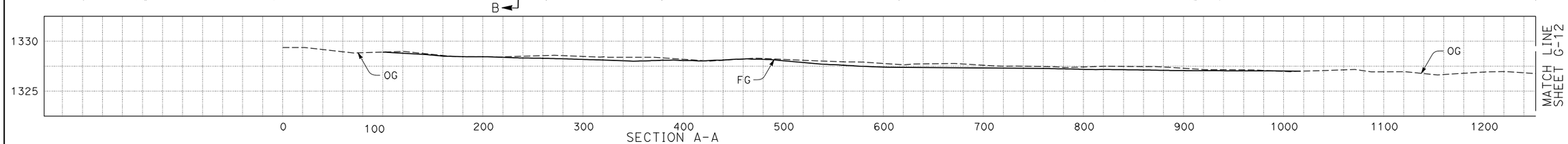

SECTION A-A

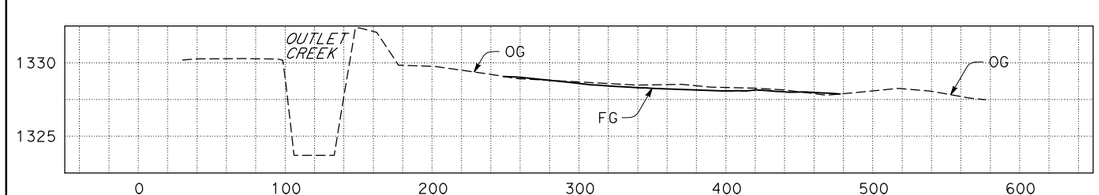

SECTION B-B

TYPICAL SECTIONS

SCALE: 1"= 50' H
1"= 5' V

FORD PARCEL
WETLAND ESTABLISHMENT

CONTOUR GRADING

SCALE: 1"=50'

G-7

REVISED BY	DATE REVISED
MITCH ANDRUS	MELISSA L. HAURY
CALCULATED-DESIGNED BY	CHECKED BY
FUNCTIONAL SUPERVISOR	DOUGLAS S. JONES

STATE OF CALIFORNIA - DEPARTMENT OF TRANSPORTATION
Caltrans
03-DESIGN EAST

LAST REVISION 04-04-13
DATE PLOTTED => 16-APR-2013
TIME PLOTTED => 08:49

NOTES:
1. THIS PLAN ACCURATE FOR GRADING ONLY.
2. FOR ADDITIONAL DETAILS SEE L-12 AND L-13.
3. THE EXISTING UTILITIES FACILITIES HAVE NOT BEEN PLOTTED ON THESE PLANS.

Dist	COUNTY	ROUTE	POST MILES TOTAL PROJECT	SHEET No.	TOTAL SHEETS
01	Men	101	45.0/50.8		

REGISTERED CIVIL ENGINEER DATE

PLANS APPROVAL DATE

REGISTERED PROFESSIONAL ENGINEER MITCH ANDRUS No. C48753 Exp. 9-30-14 CIVIL STATE OF CALIFORNIA

THE STATE OF CALIFORNIA OR ITS OFFICERS OR AGENTS SHALL NOT BE RESPONSIBLE FOR THE ACCURACY OR COMPLETENESS OF SCANNED COPIES OF THIS PLAN SHEET.

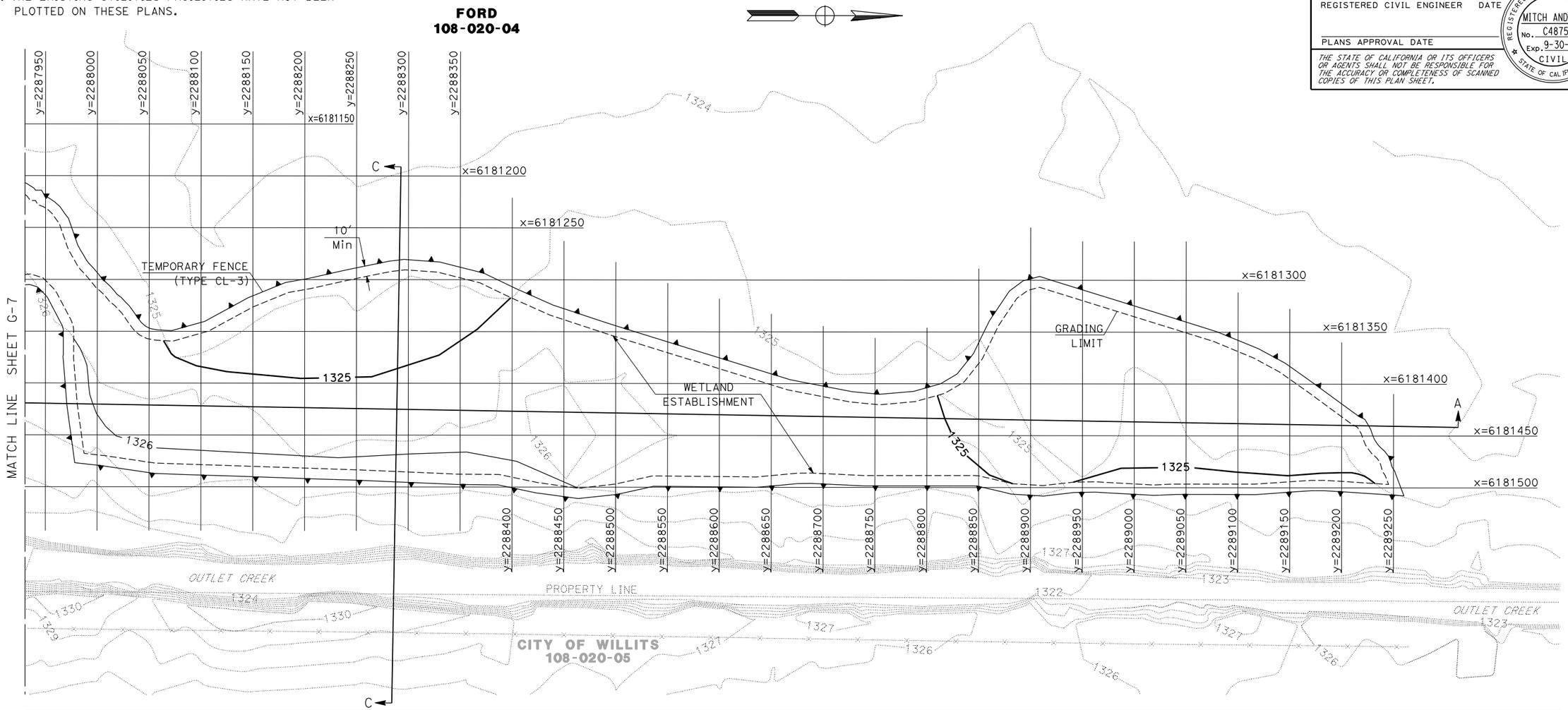

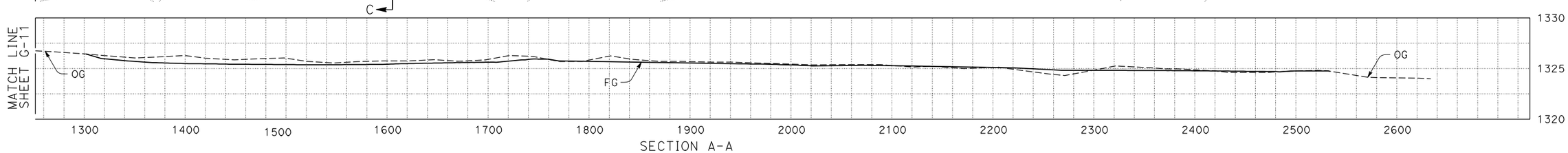

SECTION A-A

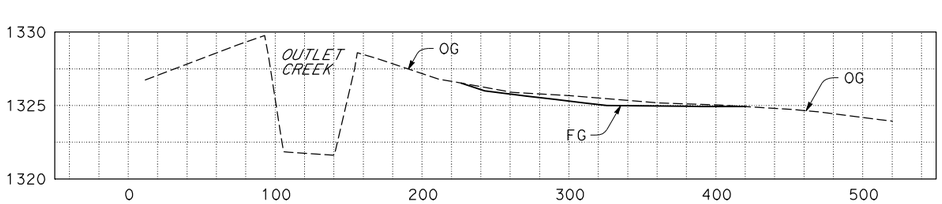

SECTION C-C

TYPICAL SECTIONS

SCALE: 1"= 50' H
1"= 5' V

FORD PARCEL
WETLAND ESTABLISHMENT

CONTOUR GRADING

SCALE: 1"=50'

G-8

STATE OF CALIFORNIA - DEPARTMENT OF TRANSPORTATION
Caltrans® 03-DESIGN EAST

FUNCTIONAL SUPERVISOR: DOUGLAS S. JONES
CALCULATED-DESIGNED BY: MITCH ANDRUS
CHECKED BY: MELISSA L. HAURY
REVISED BY / DATE REVISED

LAST REVISION 04-04-13
DATE PLOTTED => 16-APR-2013
TIME PLOTTED => 08:49

NOTES:
1. THIS PLAN ACCURATE FOR GRADING ONLY.
2. FOR ADDITIONAL DETAILS SEE L-14.
3. THE EXISTING UTILITIES FACILITIES HAVE NOT BEEN PLOTTED ON THESE PLANS.

Dist	COUNTY	ROUTE	POST MILES TOTAL PROJECT	SHEET No.	TOTAL SHEETS
01	Men	101	45.0/50.8		

REGISTERED CIVIL ENGINEER DATE

PLANS APPROVAL DATE

REGISTERED PROFESSIONAL ENGINEER MITCH ANDRUS No. C48753 Exp. 9-30-14 CIVIL STATE OF CALIFORNIA

THE STATE OF CALIFORNIA OR ITS OFFICERS OR AGENTS SHALL NOT BE RESPONSIBLE FOR THE ACCURACY OR COMPLETENESS OF SCANNED COPIES OF THIS PLAN SHEET.

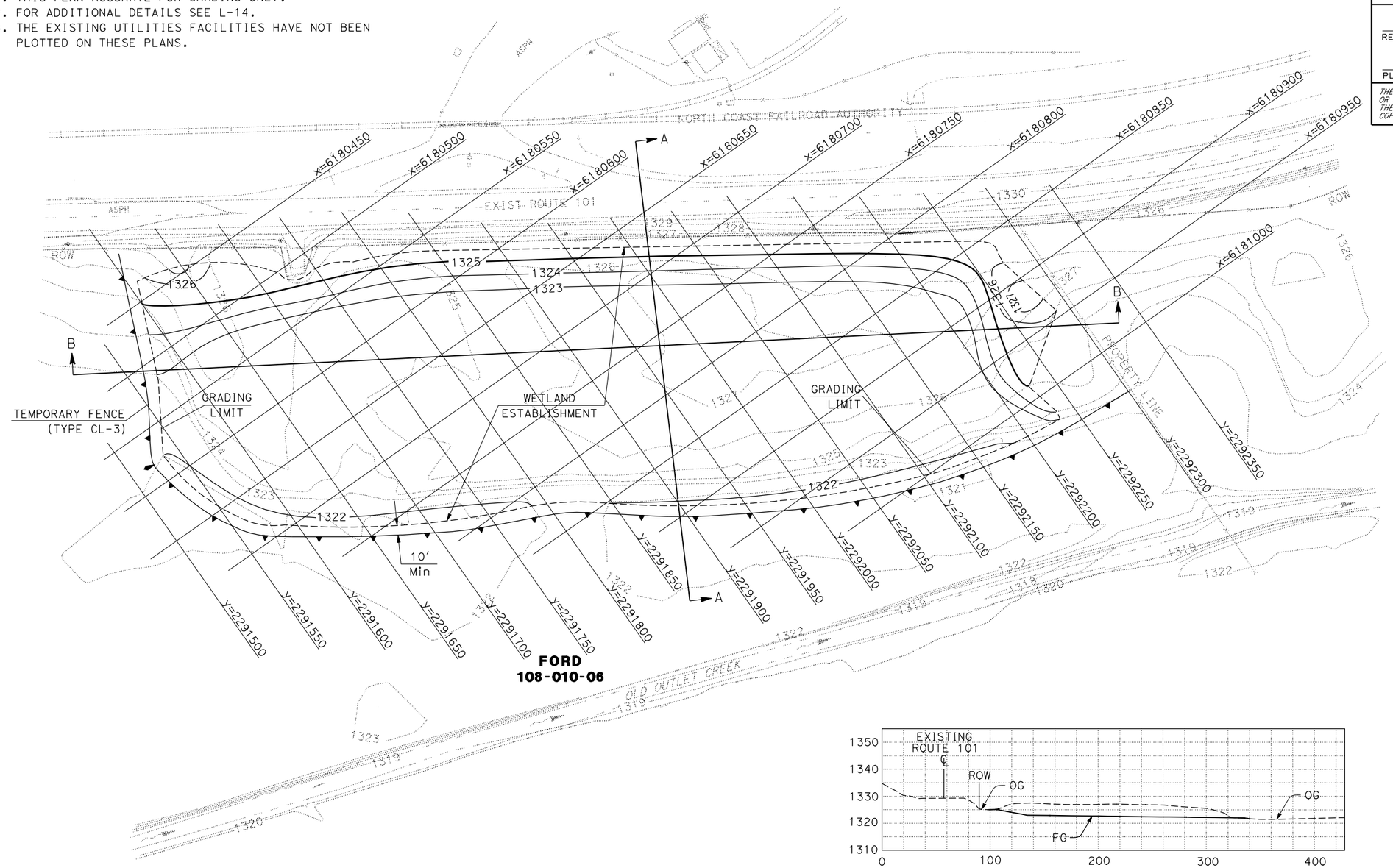

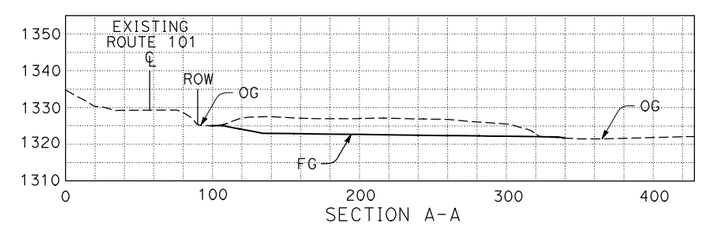

SECTION A-A

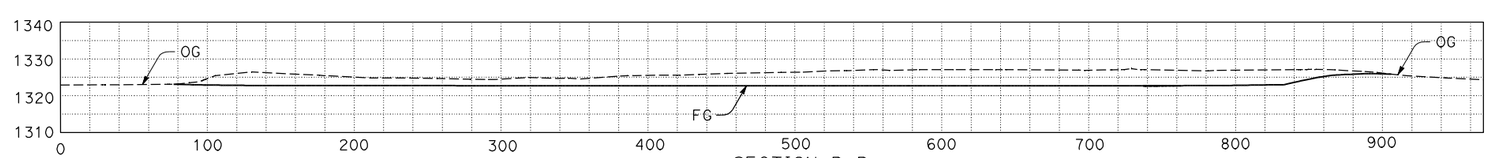

SECTION B-B

TYPICAL SECTIONS

SCALE: 1"= 50' H
1"= 20' V

FORD PARCEL
WETLAND ESTABLISHMENT

CONTOUR GRADING

SCALE: 1"=50'

G-9

REVISED BY	DATE REVISED

CALCULATED-DESIGNED BY	CHECKED BY
MITCH ANDRUS	MELISSA L. HAURY

FUNCTIONAL SUPERVISOR
DOUGLAS S. JONES

STATE OF CALIFORNIA - DEPARTMENT OF TRANSPORTATION
Caltrans® 03-DESIGN EAST

LAST REVISION 04-04-13
DATE PLOTTED => 16-APR-2013
TIME PLOTTED => 08:50

Dist	COUNTY	ROUTE	POST MILES TOTAL PROJECT	SHEET No.	TOTAL SHEETS
01	Men	101	45.0/50.8		

REGISTERED CIVIL ENGINEER DATE

PLANS APPROVAL DATE

REGISTERED PROFESSIONAL ENGINEER MITCH ANDRUS No. C48753 Exp. 9-30-14 CIVIL STATE OF CALIFORNIA

THE STATE OF CALIFORNIA OR ITS OFFICERS OR AGENTS SHALL NOT BE RESPONSIBLE FOR THE ACCURACY OR COMPLETENESS OF SCANNED COPIES OF THIS PLAN SHEET.

NOTES:
1. THIS PLAN ACCURATE FOR GRADING ONLY.
2. FOR ADDITIONAL DETAILS SEE L-18.
3. THE EXISTING UTILITIES FACILITIES HAVE NOT BEEN PLOTTED ON THESE PLANS.

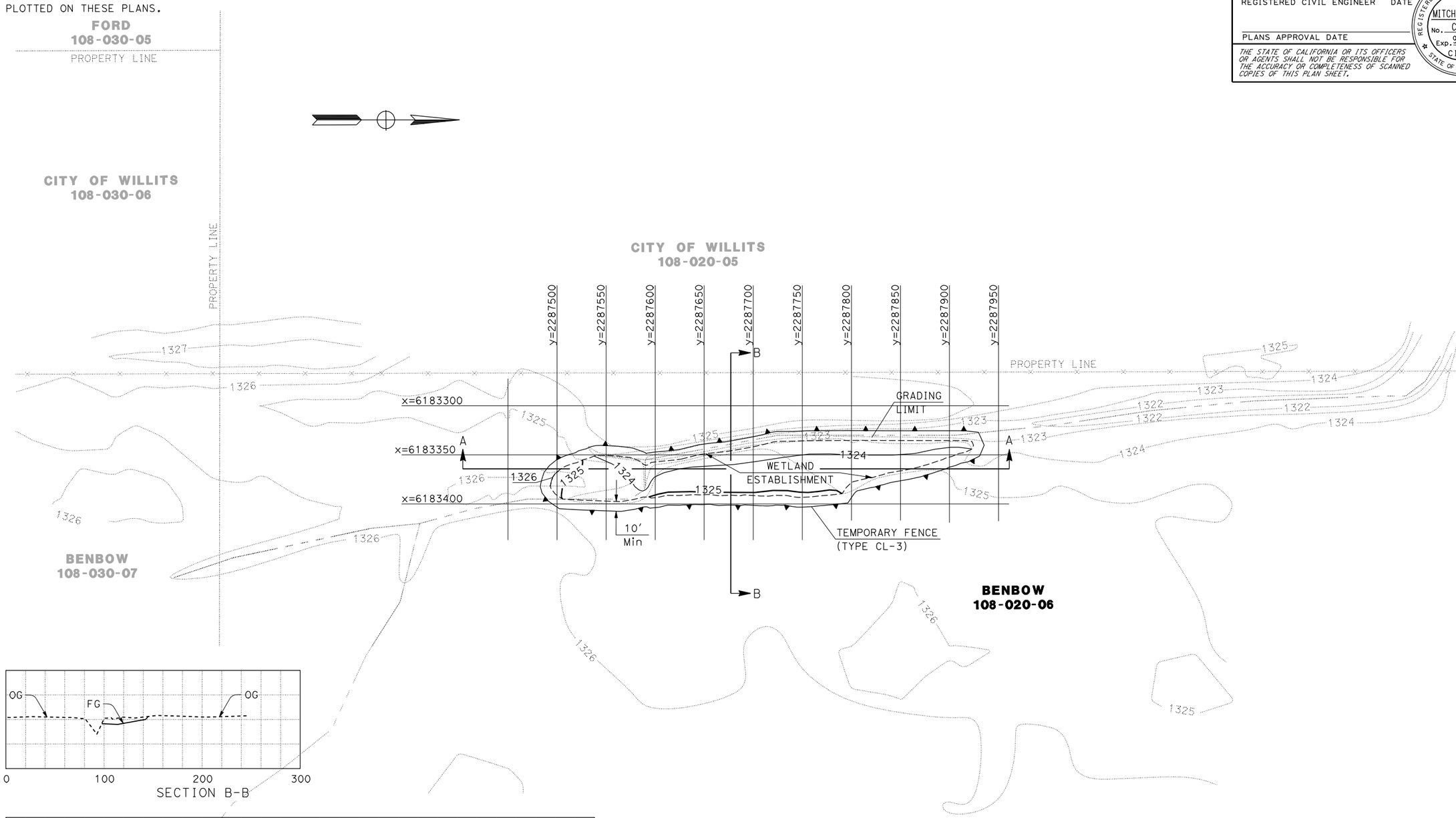

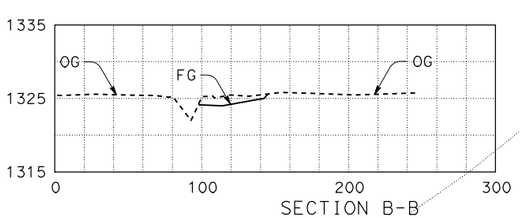

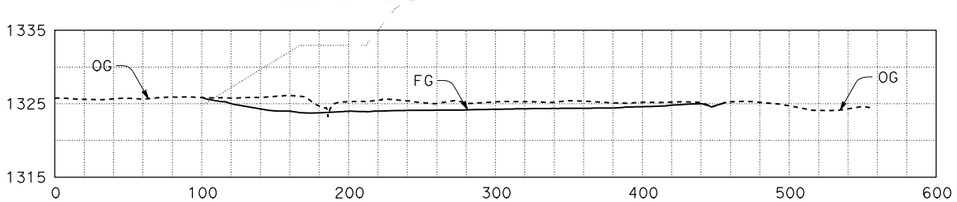

TYPICAL SECTIONS

SCALE: 1"= 50' H
1"= 10' V

CONTOUR INTERVAL = 1'

BENBOW PARCEL
WETLAND ESTABLISHMENT

CONTOUR GRADING

SCALE: 1"=50'

G-10

REVISED BY	MITCH ANDRUS
DATE REVISED	MELISSA L. HAURY
CALCULATED-DESIGNED BY	
CHECKED BY	
FUNCTIONAL SUPERVISOR	DOUGLAS S. JONES

STATE OF CALIFORNIA - DEPARTMENT OF TRANSPORTATION
Caltrans
03-DESIGN EAST

LAST REVISION 04-04-13
DATE PLOTTED => 16-APR-2013
TIME PLOTTED => 08:50

NOTES:
1. THIS PLAN ACCURATE FOR GRADING ONLY.
2. FOR ADDITIONAL DETAILS SEE L-18, L-20 AND L-21.
3. THE EXISTING UTILITIES FACILITIES HAVE NOT BEEN PLOTTED ON THESE PLANS.

Dist	COUNTY	ROUTE	POST MILES TOTAL PROJECT	SHEET No.	TOTAL SHEETS
01	Men	101	45.0/50.8		

REGISTERED CIVIL ENGINEER DATE

PLANS APPROVAL DATE

REGISTERED PROFESSIONAL ENGINEER MITCH ANDRUS No. C48753 Exp. 9-30-14 CIVIL STATE OF CALIFORNIA

THE STATE OF CALIFORNIA OR ITS OFFICERS OR AGENTS SHALL NOT BE RESPONSIBLE FOR THE ACCURACY OR COMPLETENESS OF SCANNED COPIES OF THIS PLAN SHEET.

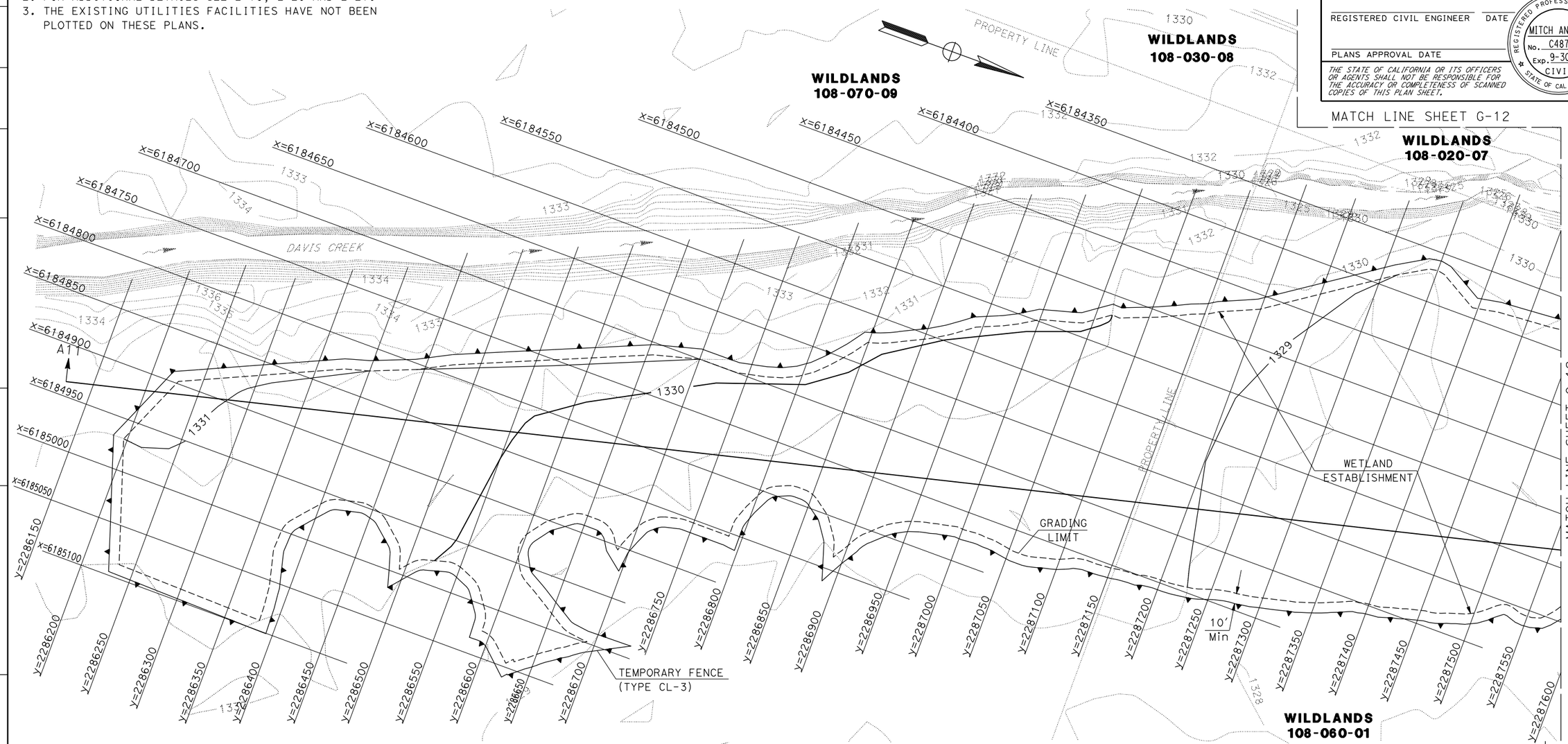

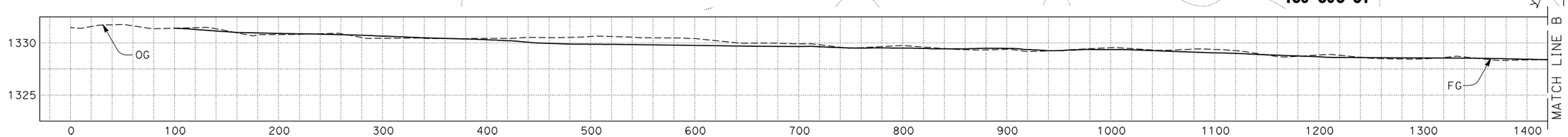

SECTION A11-A12
TYPICAL SECTION

SCALE: 1"= 50' H
1"= 5' V

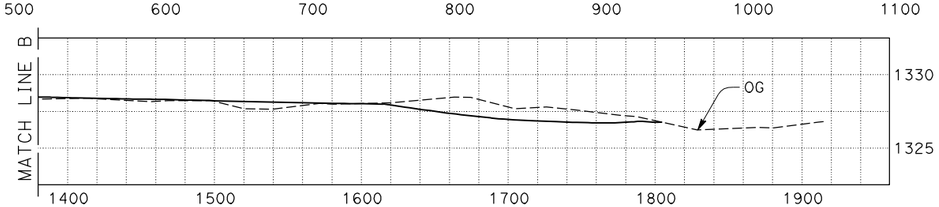

WILDLANDS PARCEL
WETLAND ESTABLISHMENT
CONTOUR GRADING
SCALE: 1"=50'

G-11

REVISED BY | DATE REVISED
MITCH ANDRUS | MELISSA L. HAURY
CALCULATED-DESIGNED BY | CHECKED BY
FUNCTIONAL SUPERVISOR: DOUGLAS S. JONES
STATE OF CALIFORNIA - DEPARTMENT OF TRANSPORTATION
Caltrans
03-DESIGN EAST

LAST REVISION 04-04-13 | DATE PLOTTED => 16-APR-2013 | TIME PLOTTED => 08:50

NOTES:
1. THIS PLAN ACCURATE FOR GRADING ONLY.
2. FOR ADDITIONAL DETAILS SEE L-18, L-19, L-20 AND L-21.
3. FOR A11-A12 TYPICAL SECTION SEE G-11.
4. THE EXISTING UTILITIES FACILITIES HAVE NOT BEEN PLOTTED ON THESE PLANS.

Dist	COUNTY	ROUTE	POST MILES TOTAL PROJECT	SHEET No.	TOTAL SHEETS
01	Men	101	45.0/50.8		

REGISTERED CIVIL ENGINEER DATE

PLANS APPROVAL DATE

REGISTERED PROFESSIONAL ENGINEER MITCH ANDRUS No. C48753 Exp. 9-30-14 CIVIL STATE OF CALIFORNIA

THE STATE OF CALIFORNIA OR ITS OFFICERS OR AGENTS SHALL NOT BE RESPONSIBLE FOR THE ACCURACY OR COMPLETENESS OF SCANNED COPIES OF THIS PLAN SHEET.

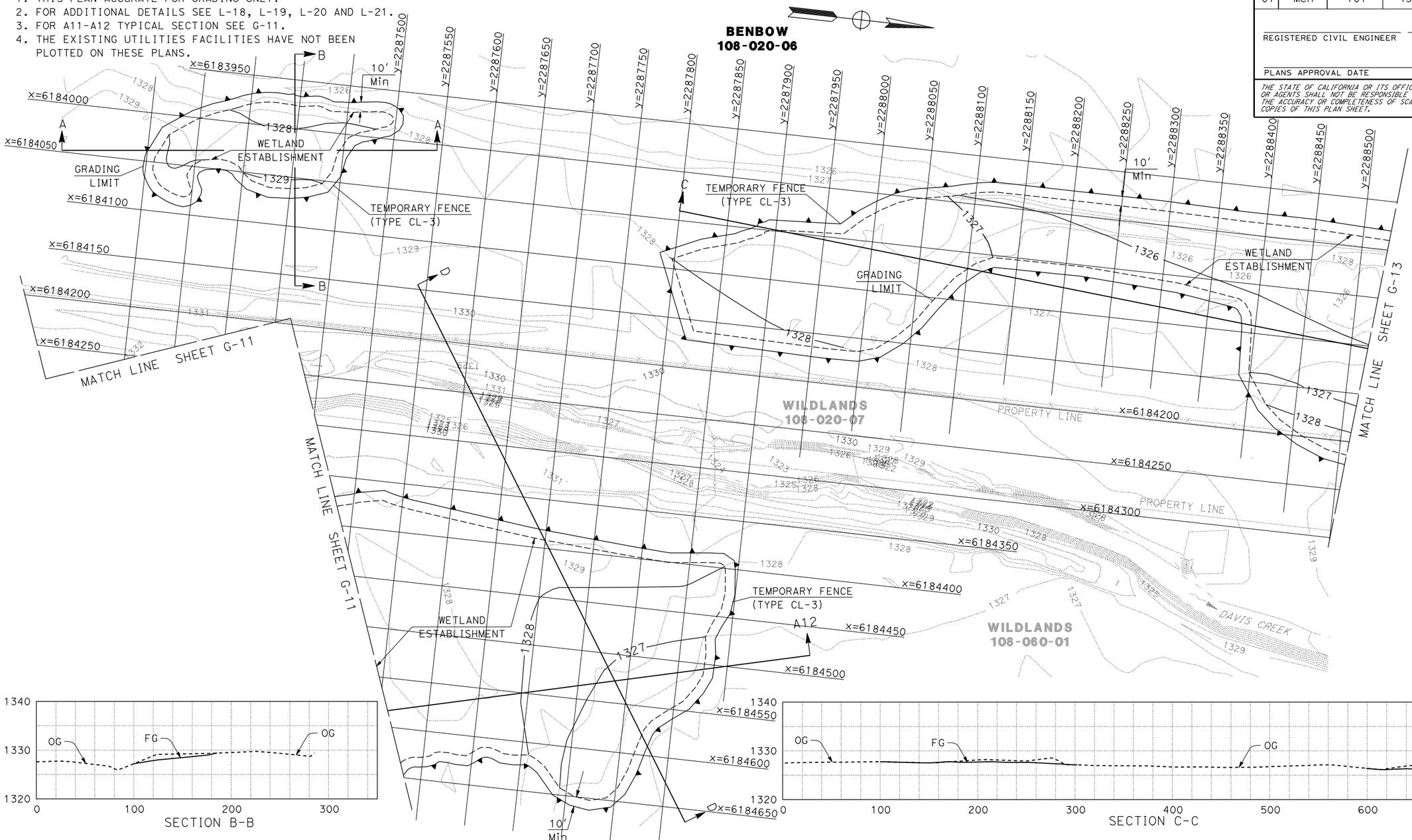

SECTION B-B

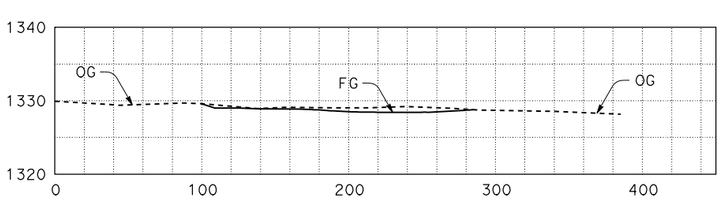

SECTION A-A

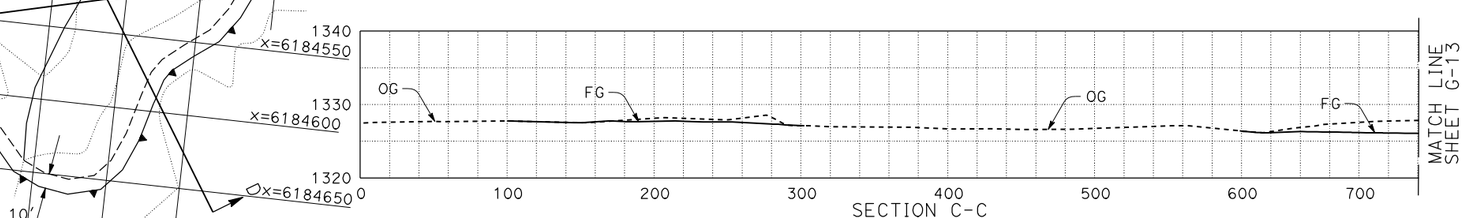

SECTION C-C

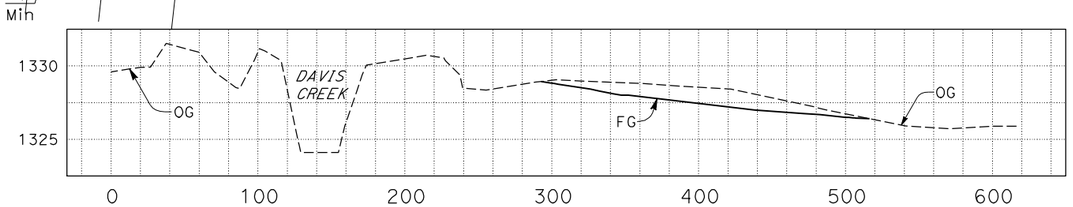

SECTION D-D

TYPICAL SECTIONS

SCALE: 1"= 50' H
1"= 10' V

BENBOW/WILDLANDS PARCEL
WETLAND ESTABLISHMENT

CONTOUR GRADING

SCALE: 1"=50'

G-12

STATE OF CALIFORNIA - DEPARTMENT OF TRANSPORTATION
Caltrans® 03-DESIGN EAST

FUNCTIONAL SUPERVISOR: DOUGLAS S. JONES
CALCULATED-DESIGNED BY: MITCH ANDRUS
CHECKED BY: MELISSA L. HAURY
REVISED BY / DATE REVISED

LAST REVISION 04-06-13
DATE PLOTTED => 16-APR-2013
TIME PLOTTED => 08:50

NOTES:
1. THIS PLAN ACCURATE FOR GRADING ONLY.
2. FOR ADDITIONAL DETAILS SEE L-18 AND L-19.
3. THE EXISTING UTILITIES FACILITIES HAVE NOT BEEN PLOTTED ON THESE PLANS.

Dist	COUNTY	ROUTE	POST MILES TOTAL PROJECT	SHEET No.	TOTAL SHEETS
01	Men	101	45.0/50.8		

REGISTERED CIVIL ENGINEER DATE

PLANS APPROVAL DATE

REGISTERED PROFESSIONAL ENGINEER MITCH ANDRUS No. C48753 Exp. 9-30-14 CIVIL STATE OF CALIFORNIA

THE STATE OF CALIFORNIA OR ITS OFFICERS OR AGENTS SHALL NOT BE RESPONSIBLE FOR THE ACCURACY OR COMPLETENESS OF SCANNED COPIES OF THIS PLAN SHEET.

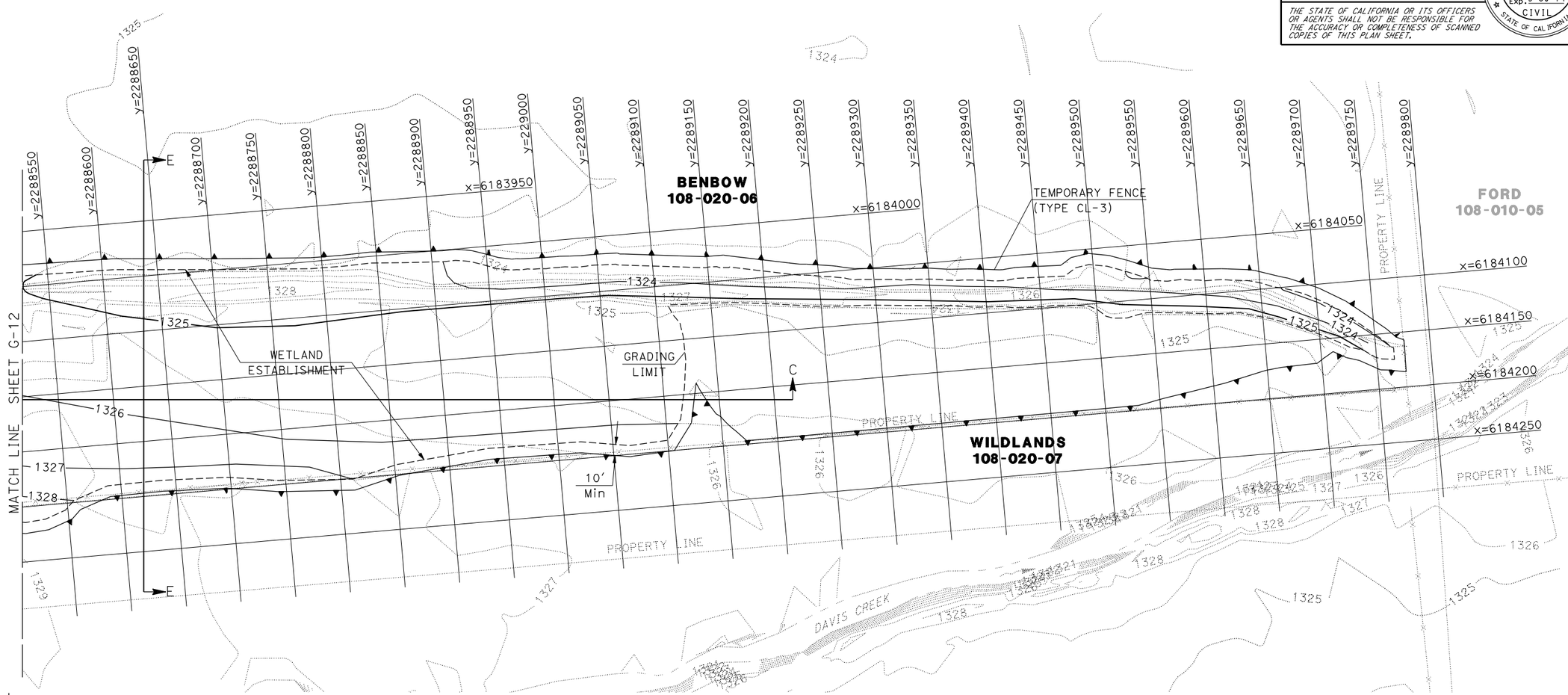

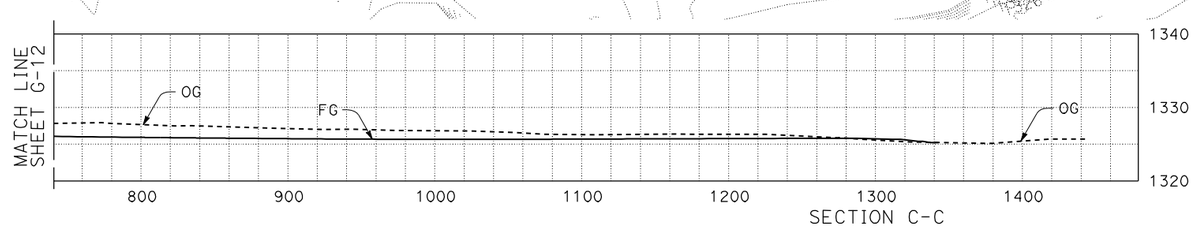

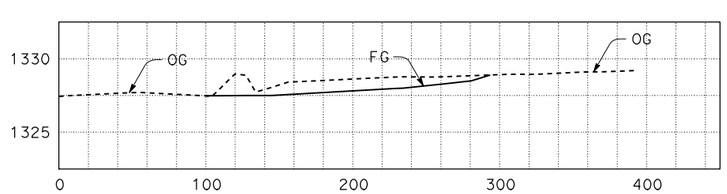

TYPICAL SECTIONS

SCALE: 1"= 50' H
1"= 5' V

BENBOW/WILDLANDS PARCEL
WETLAND ESTABLISHMENT

CONTOUR GRADING

SCALE: 1"=50'

G-13

STATE OF CALIFORNIA - DEPARTMENT OF TRANSPORTATION
Caltrans® 03-DESIGN EAST

FUNCTIONAL SUPERVISOR: DOUGLAS S. JONES
CALCULATED-DESIGNED BY: MITCH ANDRUS
CHECKED BY: MELISSA L. HAURY
REVISED BY / DATE REVISED

LAST REVISION 04-05-13
DATE PLOTTED => 16-APR-2013
TIME PLOTTED => 08:50

NOTES:
1. THIS PLAN ACCURATE FOR GRADING ONLY.
2. FOR ADDITIONAL DETAILS SEE L-29 AND L-30.
3. THE EXISTING UTILITIES FACILITIES HAVE NOT BEEN PLOTTED ON THESE PLANS.

Dist	COUNTY	ROUTE	POST MILES TOTAL PROJECT	SHEET No.	TOTAL SHEETS
01	Men	101	45.0/50.8		

REGISTERED CIVIL ENGINEER DATE

PLANS APPROVAL DATE

REGISTERED PROFESSIONAL ENGINEER MITCH ANDRUS No. C48753 Exp. 9-30-14 CIVIL STATE OF CALIFORNIA

THE STATE OF CALIFORNIA OR ITS OFFICERS OR AGENTS SHALL NOT BE RESPONSIBLE FOR THE ACCURACY OR COMPLETENESS OF SCANNED COPIES OF THIS PLAN SHEET.

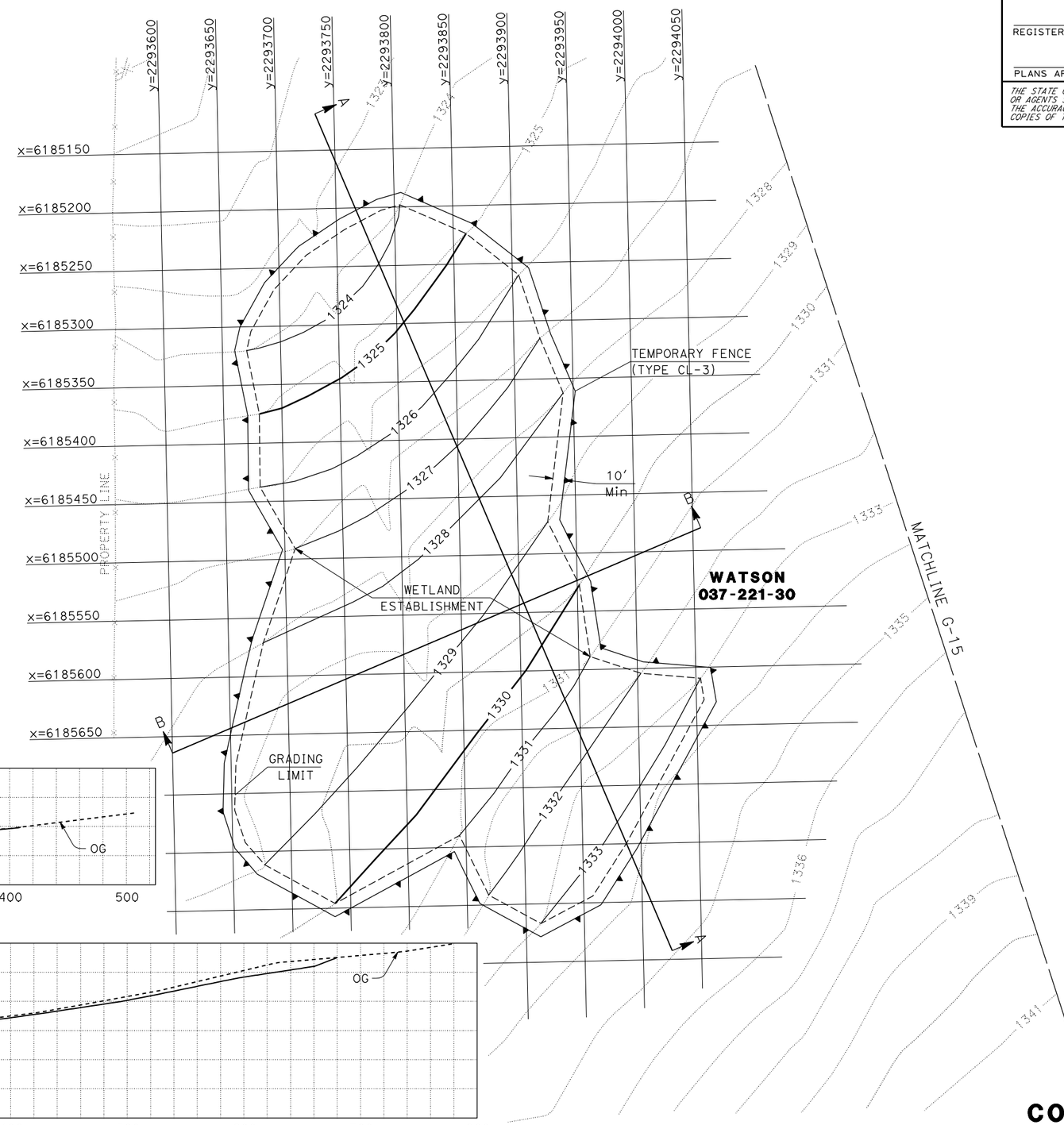

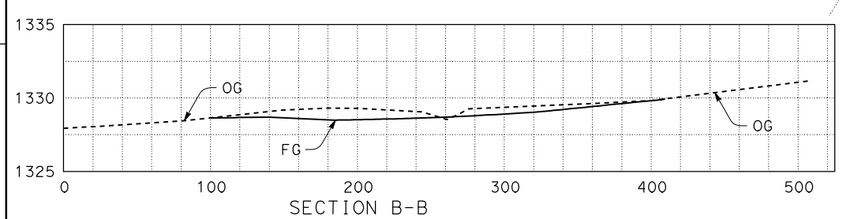

SECTION B-B

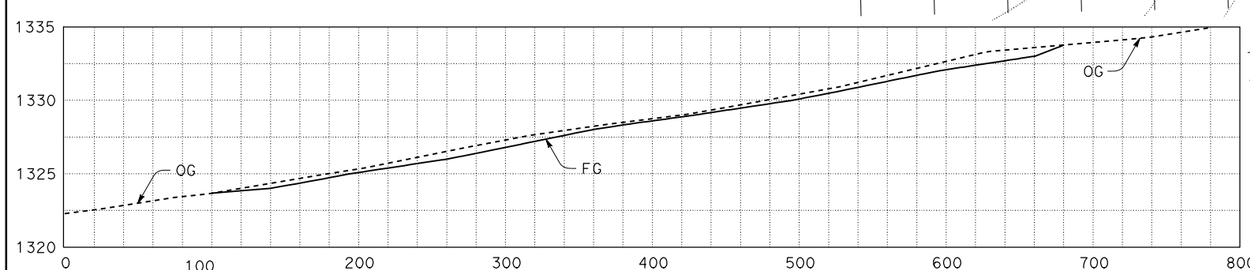

SECTION A-A

TYPICAL SECTIONS

SCALE: 1"= 50' H
1"= 5' V

WATSON PARCEL
WETLAND ESTABLISHMENT

CONTOUR GRADING

SCALE: 1"=50'

G-14

STATE OF CALIFORNIA - DEPARTMENT OF TRANSPORTATION
Caltrans **03-DESIGN EAST**

FUNCTIONAL SUPERVISOR: DOUGLAS S. JONES
CALCULATED-DESIGNED BY: MITCH ANDRUS
CHECKED BY: MELISSA L. HAURY
REVISED BY
DATE REVISED

LAST REVISION 04-04-13
DATE PLOTTED => 16-APR-2013
TIME PLOTTED => 08:50

Dist	COUNTY	ROUTE	POST MILES TOTAL PROJECT	SHEET No.	TOTAL SHEETS
01	Men	101	45.0/50.8		

REGISTERED CIVIL ENGINEER DATE

PLANS APPROVAL DATE

REGISTERED PROFESSIONAL ENGINEER MITCH ANDRUS No. C48753 Exp. 9-30-14 CIVIL STATE OF CALIFORNIA

THE STATE OF CALIFORNIA OR ITS OFFICERS OR AGENTS SHALL NOT BE RESPONSIBLE FOR THE ACCURACY OR COMPLETENESS OF SCANNED COPIES OF THIS PLAN SHEET.

NOTES:

1. THIS PLAN ACCURATE FOR GRADING ONLY.
2. FOR ADDITIONAL DETAILS SEE L-29 AND L-30.
3. FINISHED GRADE ELEVATION SHOWN. 4" ADDITIONAL EXCAVATION REQUIRED FOR PLACEMENT OF BAKERS MEADOWFOAM. SEE ECL-1 FOR ADDITIONAL INFORMATION.
4. THE EXISTING UTILITIES FACILITIES HAVE NOT BEEN PLOTTED ON THESE PLANS.

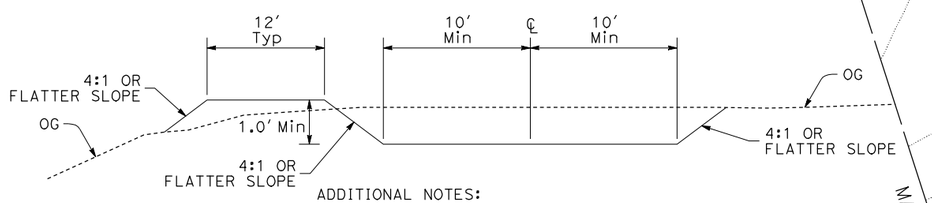

ADDITIONAL NOTES:
1. SEE "SWALE DETAIL" ON SHEET DD-11 FOR EROSION CONTROL DETAILS.
2. SEE "SECTION C-C" ON THIS SHEET FOR ADDITIONAL INFORMATION.

SECTION D-D

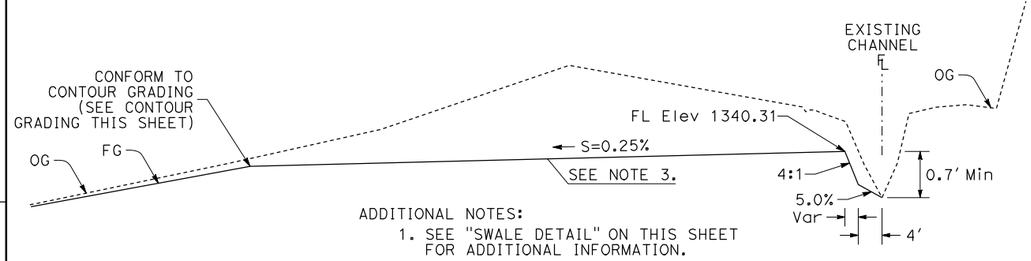

ADDITIONAL NOTES:
1. SEE "SWALE DETAIL" ON THIS SHEET FOR ADDITIONAL INFORMATION.

SECTION C-C

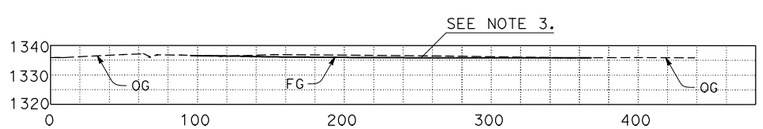

SECTION B-B

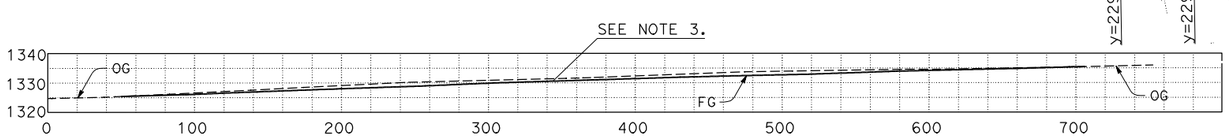

SECTION A-A

SCALE: 1"= 50′ H
1"= 25′ V

TYPICAL SECTIONS

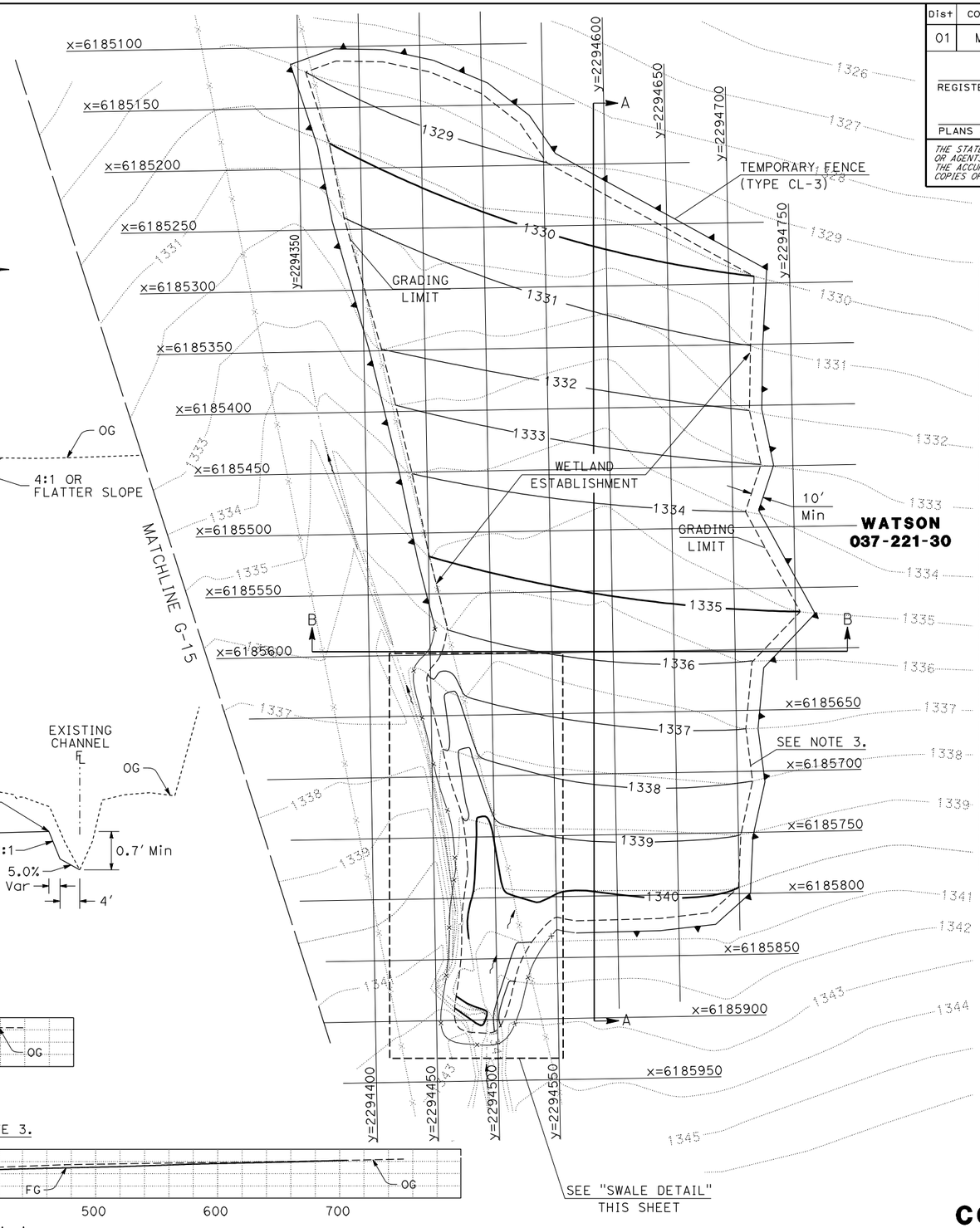

WATSON
037-221-30

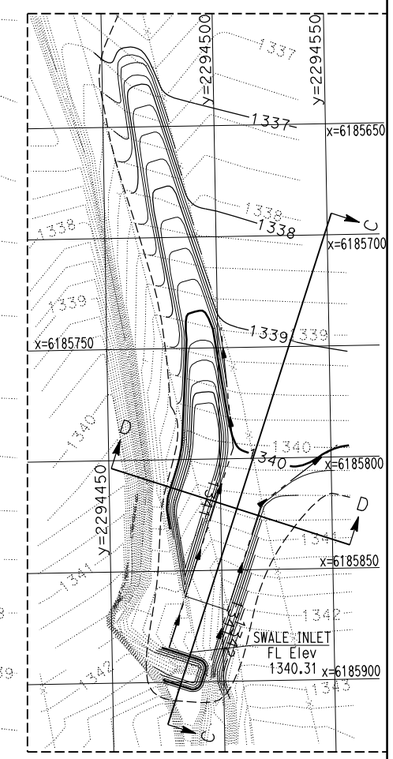

SWALE DETAIL
CONTOUR INTERVAL=1/4′

WATSON PARCEL
WETLAND ESTABLISHMENT

CONTOUR GRADING

SCALE: 1"=50′

CONTOUR INTERVAL = 1′

G-15

REVISED BY	DATE REVISED

CALCULATED-DESIGNED BY	CHECKED BY
MITCH ANDRUS	MELISSA L. HAURY

FUNCTIONAL SUPERVISOR
DOUGLAS S. JONES

STATE OF CALIFORNIA - DEPARTMENT OF TRANSPORTATION
Caltrans® **03-DESIGN EAST**

LAST REVISION 04-05-13 | DATE PLOTTED => 16-APR-2013 | TIME PLOTTED => 08:50

Dist	COUNTY	ROUTE	POST MILES TOTAL PROJECT	SHEET No.	TOTAL SHEETS
01	Men	101	45.0/50.8		

REGISTERED CIVIL ENGINEER DATE

PLANS APPROVAL DATE

REGISTERED PROFESSIONAL ENGINEER MITCH ANDRUS No. C48753 Exp. 9-30-14 CIVIL STATE OF CALIFORNIA

THE STATE OF CALIFORNIA OR ITS OFFICERS OR AGENTS SHALL NOT BE RESPONSIBLE FOR THE ACCURACY OR COMPLETENESS OF SCANNED COPIES OF THIS PLAN SHEET.

NOTES:

1. THIS PLAN ACCURATE FOR GRADING ONLY.
2. FOR ADDITIONAL DETAILS SEE L-29 AND L-30.
3. FINISHED GRADE ELEVATION SHOWN. 4" ADDITIONAL EXCAVATION REQUIRED FOR PLACEMENT OF BAKERS MEADOWFOAM. SEE PP-X FOR ADDITIONAL INFORMATION.
4. THE EXISTING UTILITIES FACILITIES HAVE NOT BEEN PLOTTED ON THESE PLANS.

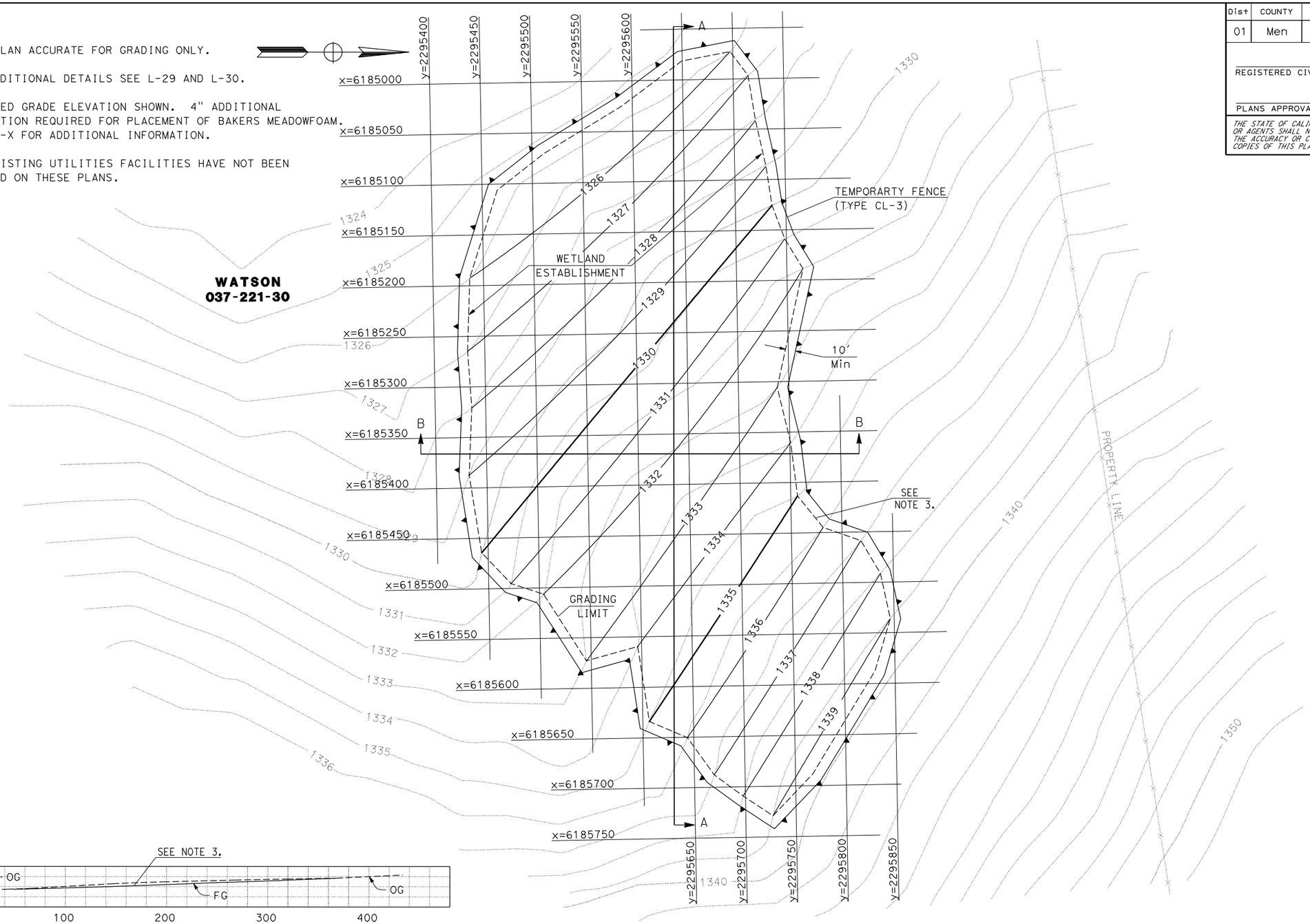

CONTOUR INTERVAL = 1'

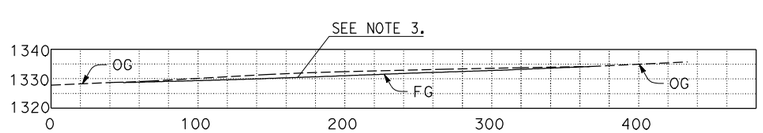

SECTION B-B

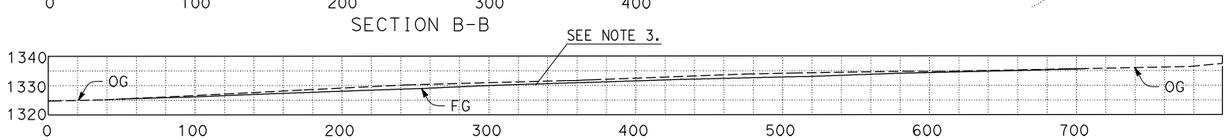

SECTION A-A

SCALE: 1"= 50' H
1"= 25' V

TYPICAL SECTIONS

WATSON PARCEL
WETLAND ESTABLISHMENT

CONTOUR GRADING

SCALE: 1"=50'

G-16

REVISED BY	DATE REVISED

CALCULATED-DESIGNED BY	MITCH ANDRUS
CHECKED BY	MELISSA L. HAURY
FUNCTIONAL SUPERVISOR	DOUGLAS S. JONES

STATE OF CALIFORNIA - DEPARTMENT OF TRANSPORTATION
Caltrans
03-DESIGN EAST

LAST REVISION 04-06-13
DATE PLOTTED => 16-APR-2013
TIME PLOTTED => 08:50