FOR EARTHWORK DEVELOPMENT ONLY

All Dimensions are US Survey Feet

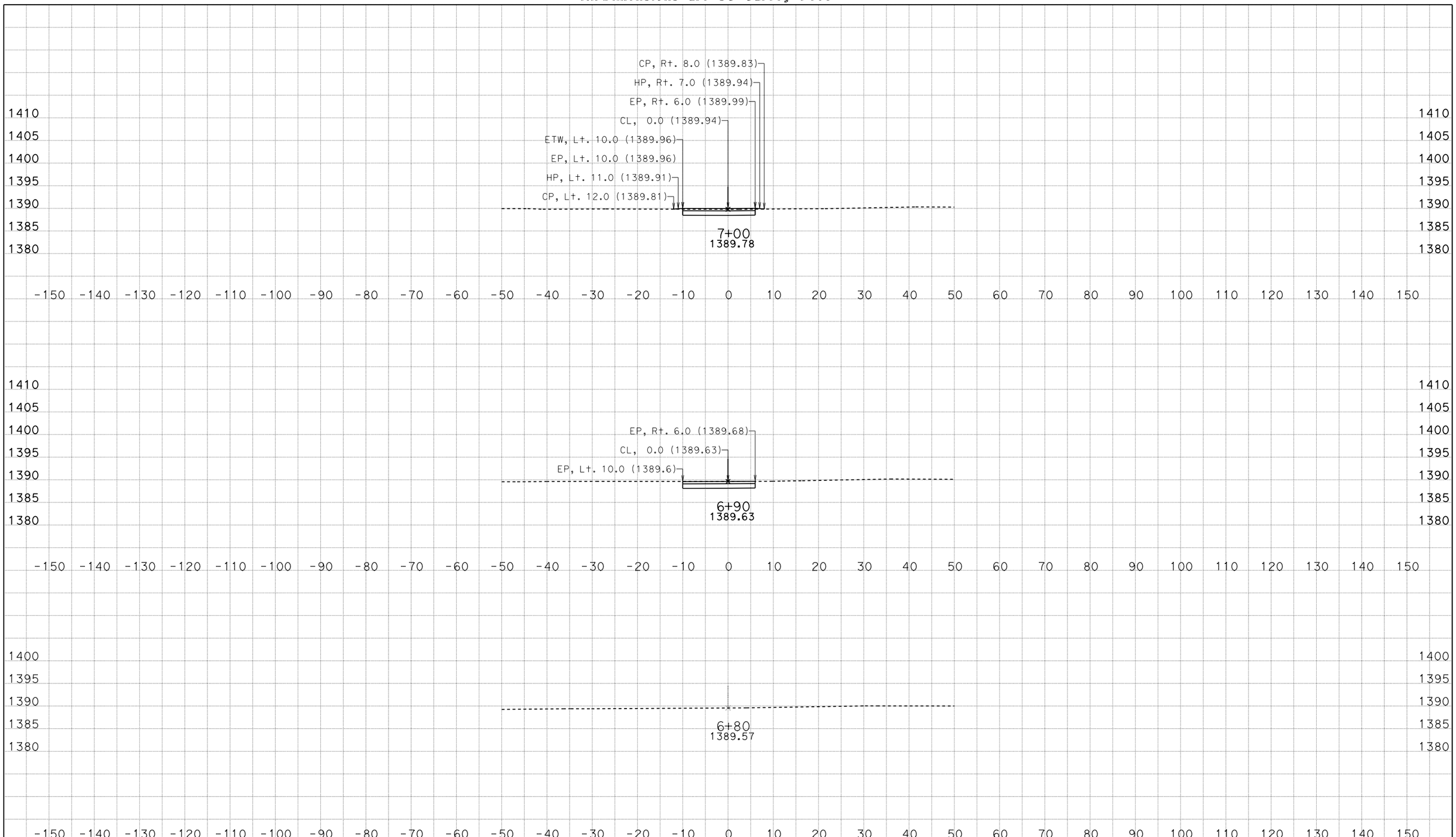

SCALE: 1" = 10' Horiz.
1" = 10' Vert.

DATE: 3/29/2016
KC Project: 26201 File: P:\proj5*\26201\design\Caice\dw1dxs.ear

CONTRACT: 01-262014
DIST/CO/RTE/PM: 01-MEN-101-PM 52.1/52.6
PROJECT ID: 0112000205

"DW1" LINE
CROSS SECTIONS

FOR EARTHWORK DEVELOPMENT ONLY

All Dimensions are US Survey Feet

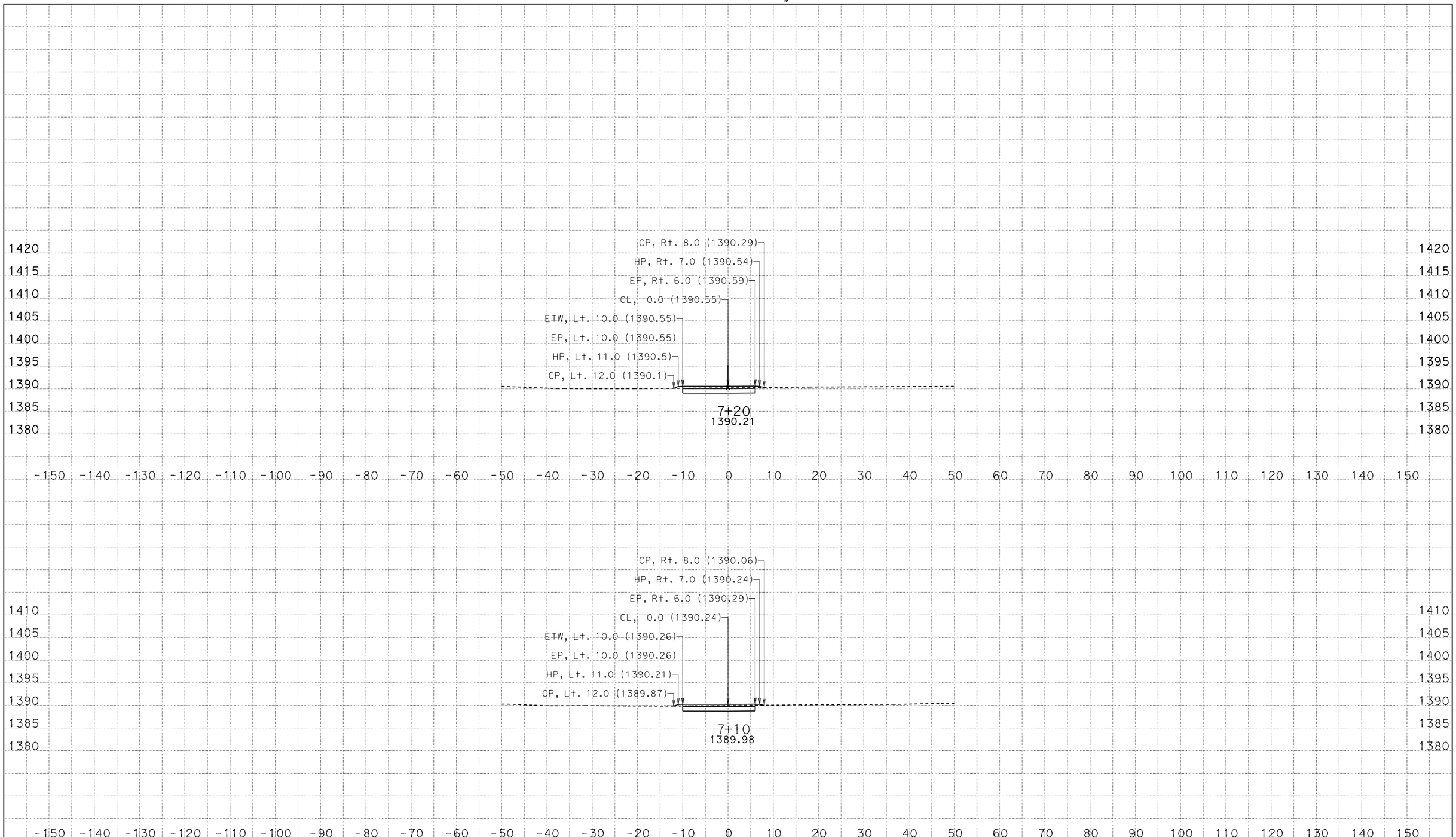

SCALE: 1" = 10' Horiz.
1" = 10' Vert.

DATE: 3/29/2016
KC Project: 26201 File: P:\proj5*\26201\design\Caice\dw1dxs.ear

CONTRACT: 01-262014
DIST/CO/RTE/PM: 01-MEN-101-PM 52.1/52.6
PROJECT ID: 0112000205

"DW1" LINE
CROSS SECTIONS

FOR EARTHWORK DEVELOPMENT ONLY

All Dimensions are US Survey Feet

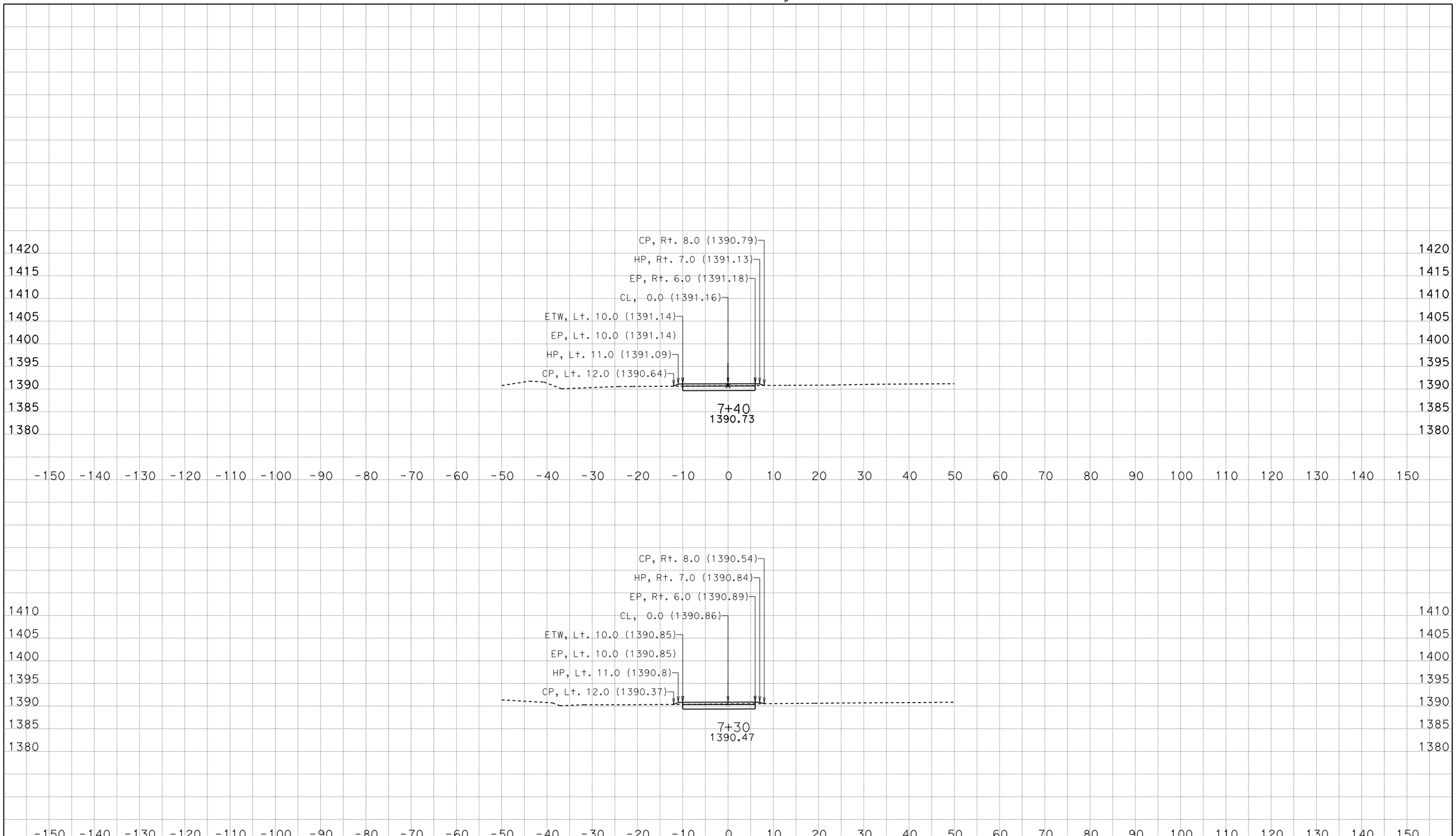

SCALE: 1" = 10' Horiz.
1" = 10' Vert.

DATE: 3/29/2016
KC Project: 26201 File: P:\proj5*\26201\design\Caice\dw1dxs.ear

CONTRACT: 01-262014
DIST/CO/RTE/PM: 01-MEN-101-PM 52.1/52.6
PROJECT ID: 0112000205

"DW1" LINE
CROSS SECTIONS

FOR EARTHWORK DEVELOPMENT ONLY

All Dimensions are US Survey Feet

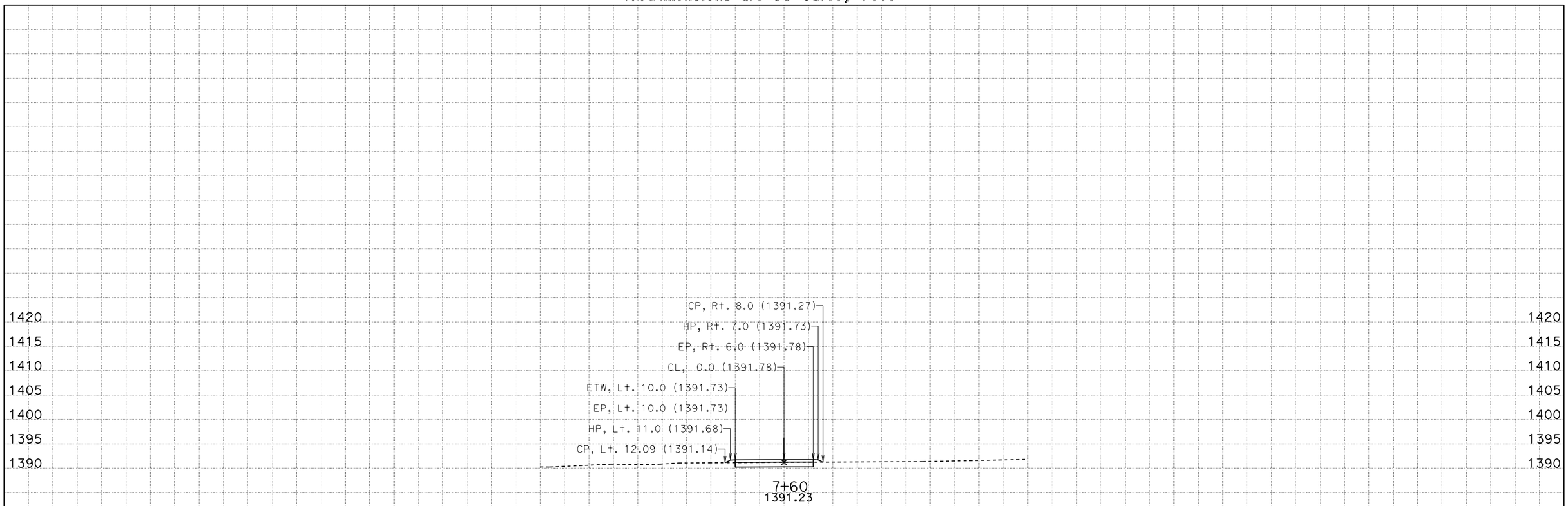

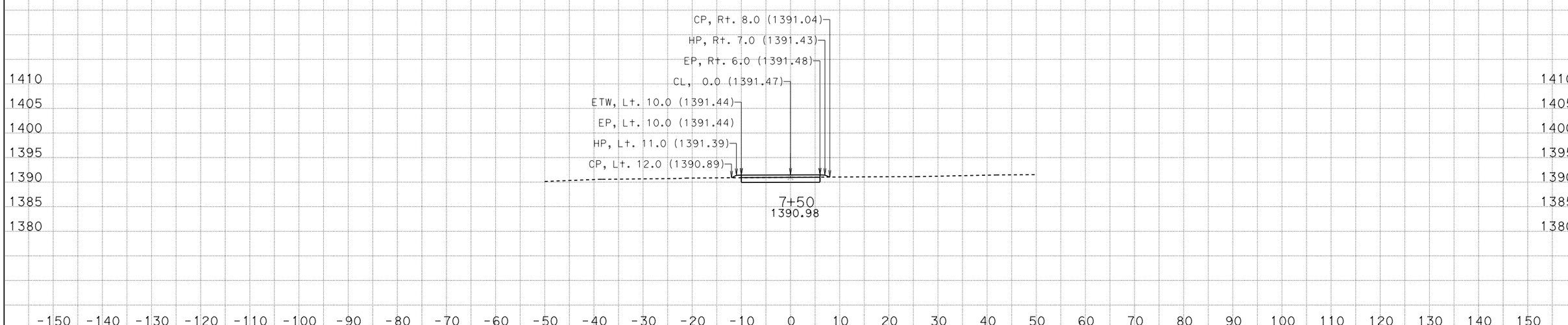

SCALE: 1" = 10' Horiz.
1" = 10' Vert.

DATE: 3/29/2016
KC Project: 26201 File: P:\proj5*\26201\design\Caice\dw1dxs.ear

CONTRACT: 01-262014
DIST/CO/RTE/PM: 01-MEN-101-PM 52.1/52.6
PROJECT ID: 0112000205

"DW1" LINE
CROSS SECTIONS

FOR EARTHWORK DEVELOPMENT ONLY

All Dimensions are US Survey Feet

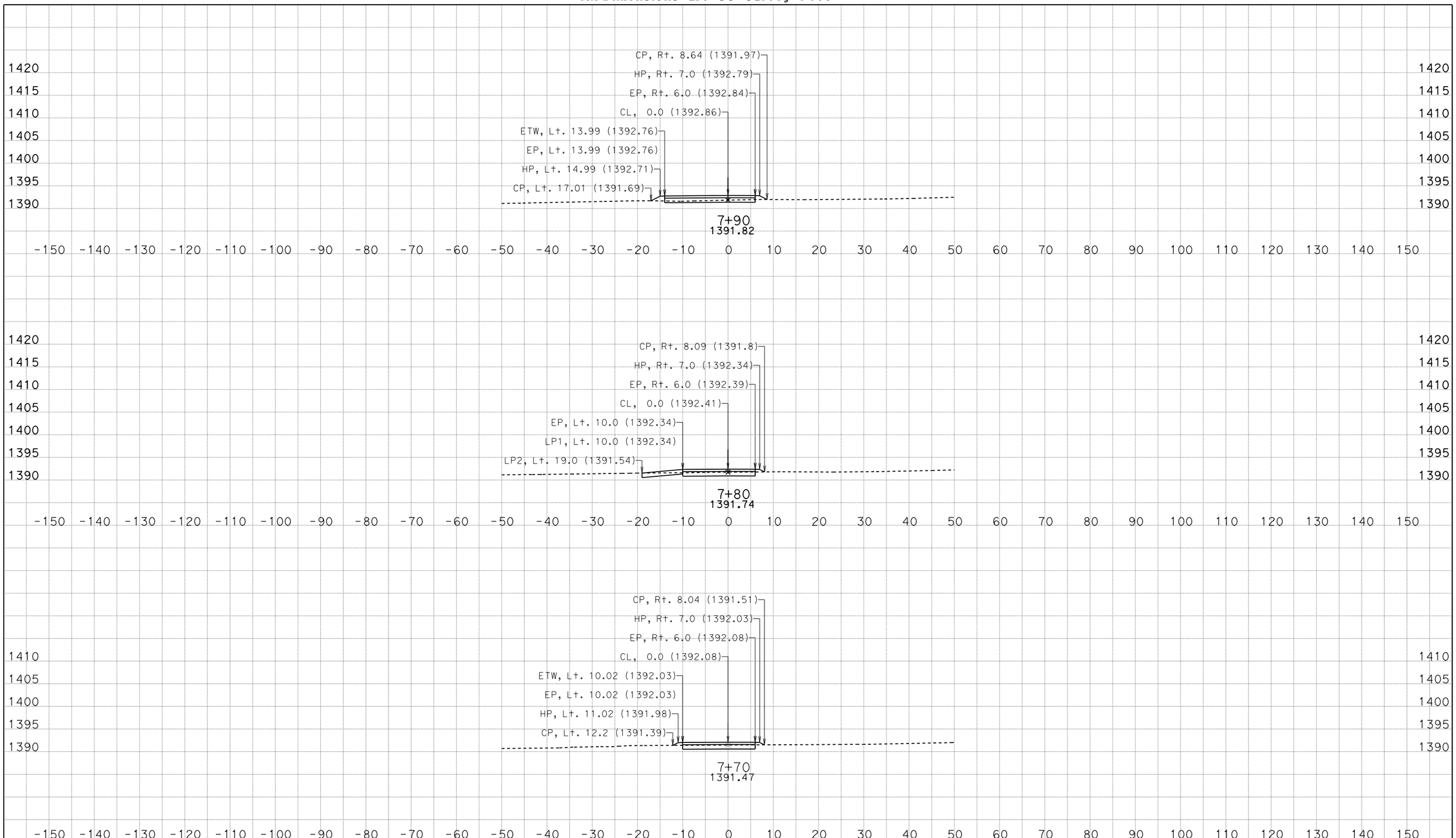

SCALE: 1" = 10' Horiz.
1" = 10' Vert.

DATE: 3/29/2016
KC Project: 26201 File: P:\proj5*\26201\design\Caice\dw1dxs.ear

CONTRACT: 01-262014
DIST/CO/RTE/PM: 01-MEN-101-PM 52.1/52.6
PROJECT ID: 0112000205

"DW1" LINE
CROSS SECTIONS

FOR EARTHWORK DEVELOPMENT ONLY

All Dimensions are US Survey Feet

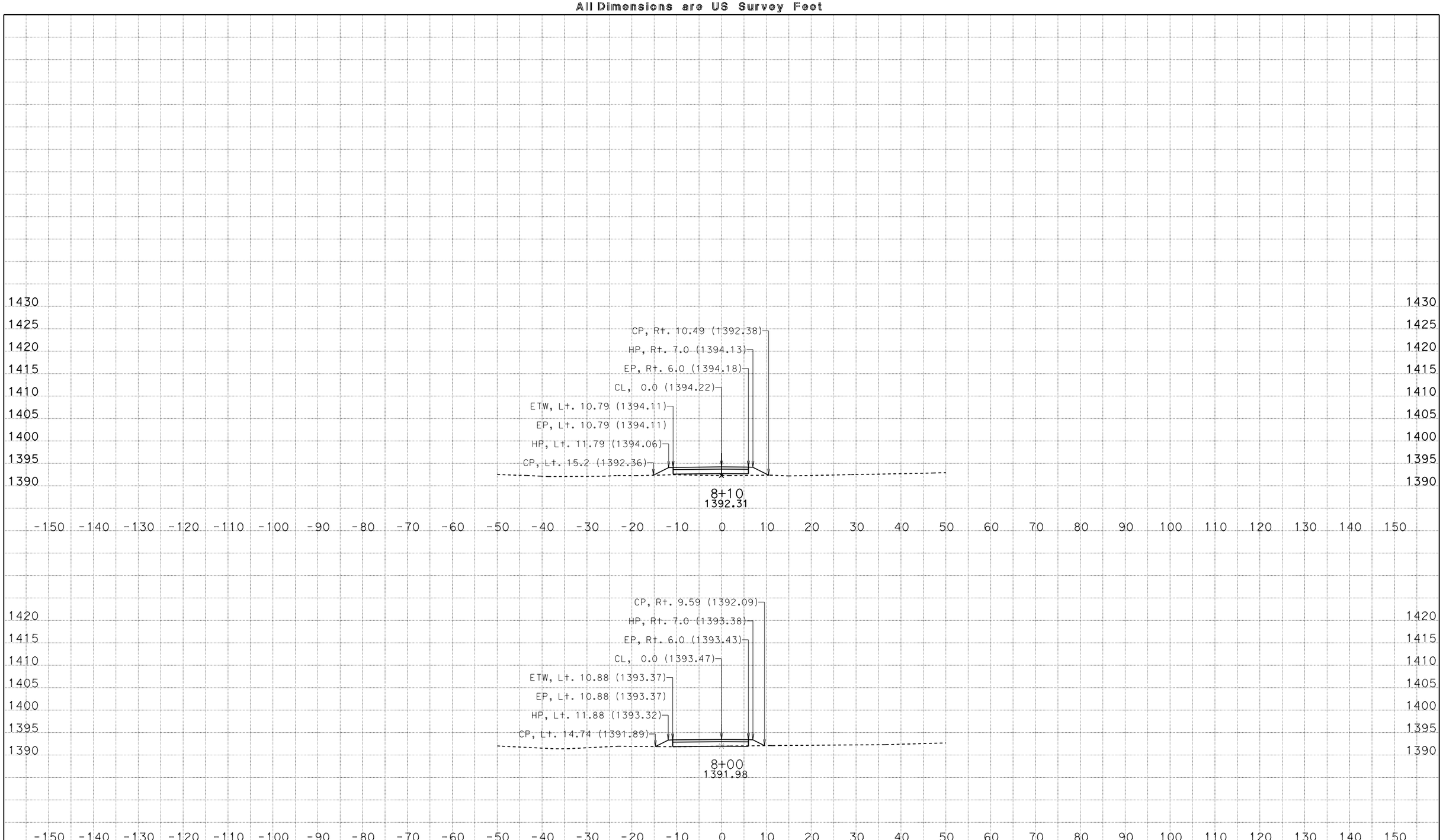

SCALE: 1" = 10' Horiz.
1" = 10' Vert.

DATE: 3/29/2016
KC Project: 26201 File: P:\proj5*\26201\design\Caice\dw1dxs.ear

CONTRACT: 01-262014
DIST/CO/RTE/PM: 01-MEN-101-PM 52.1/52.6
PROJECT ID: 0112000205

"DW1" LINE
CROSS SECTIONS

FOR EARTHWORK DEVELOPMENT ONLY

All Dimensions are US Survey Feet

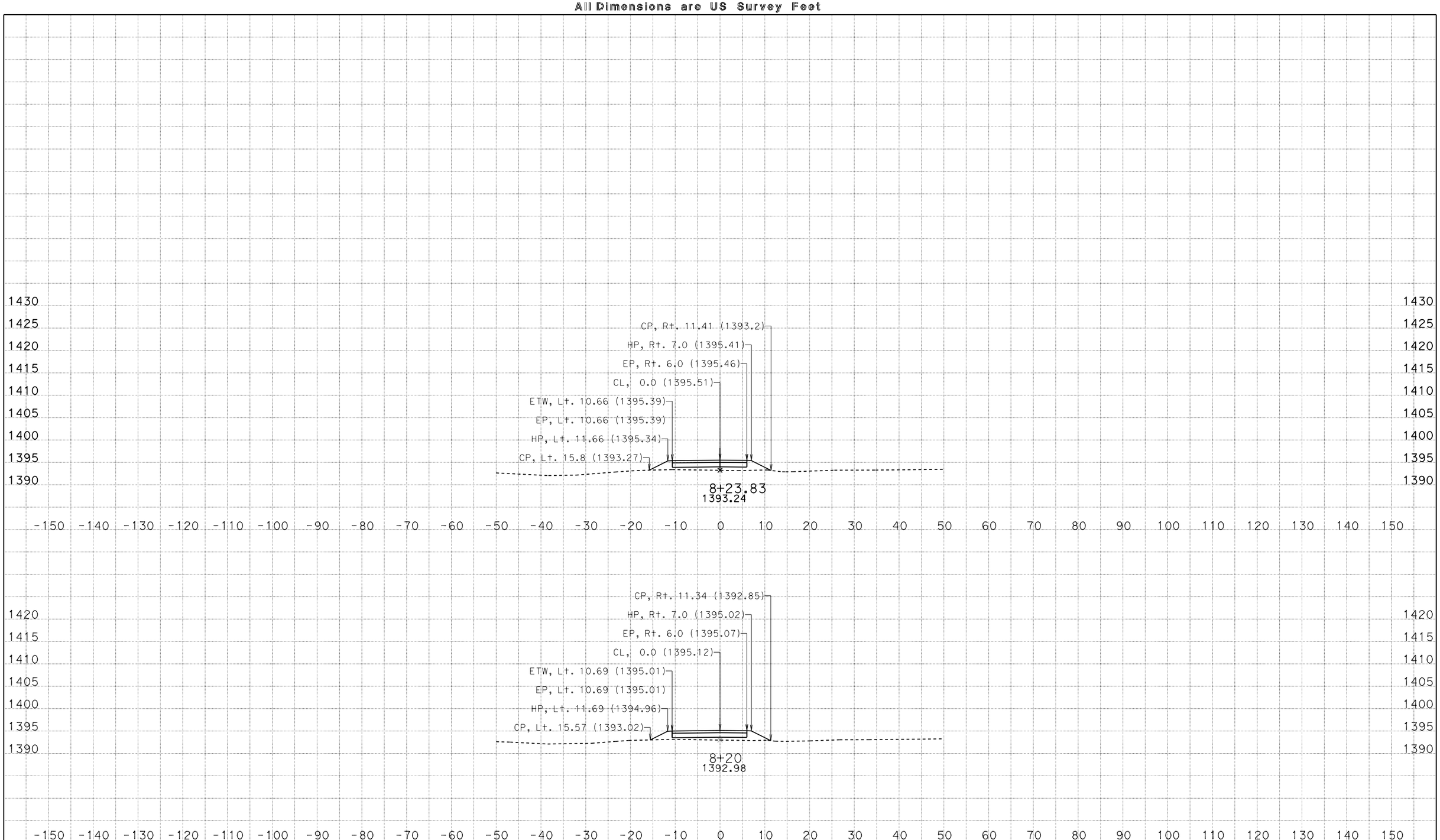

SCALE: 1" = 10' Horiz.
1" = 10' Vert.

DATE: 3/29/2016
KC Project: 26201 File: P:\proj5*\26201\design\Caice\dw1dxs.ear

CONTRACT: 01-262014
DIST/CO/RTE/PM: 01-MEN-101-PM 52.1/52.6
PROJECT ID: 0112000205

"DW1" LINE
CROSS SECTIONS

FOR EARTHWORK DEVELOPMENT ONLY

All Dimensions are US Survey Feet

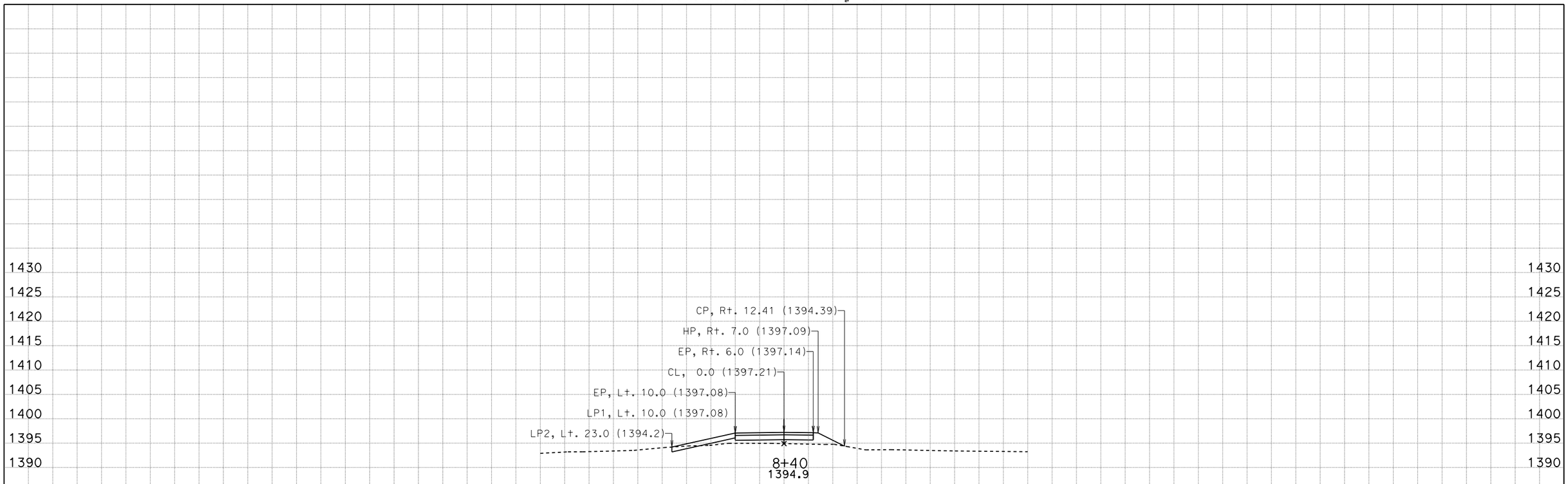

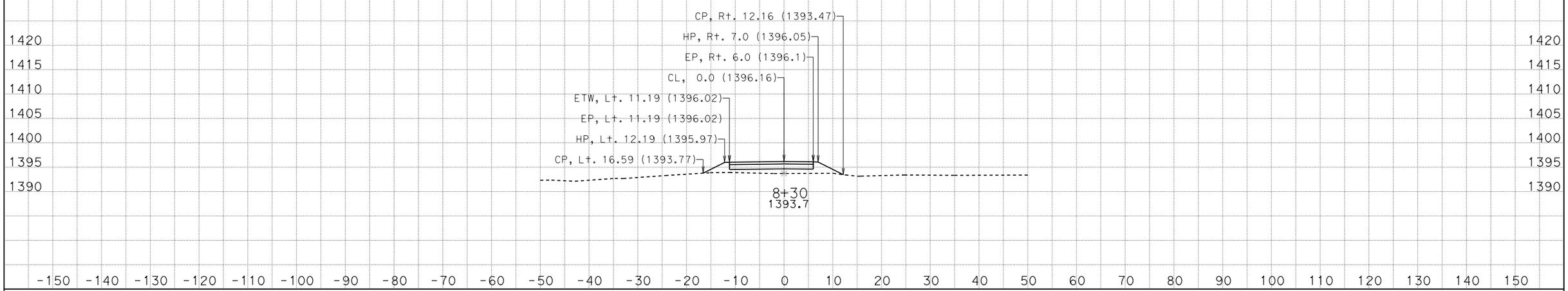

SCALE: 1" = 10' Horiz.
1" = 10' Vert.

DATE: 3/29/2016
KC Project: 26201 File: P:\proj5*\26201\design\Caice\dw1dxs.ear

CONTRACT: 01-262014
DIST/CO/RTE/PM: 01-MEN-101-PM 52.1/52.6
PROJECT ID: 0112000205

"DW1" LINE
CROSS SECTIONS

FOR EARTHWORK DEVELOPMENT ONLY

All Dimensions are US Survey Feet

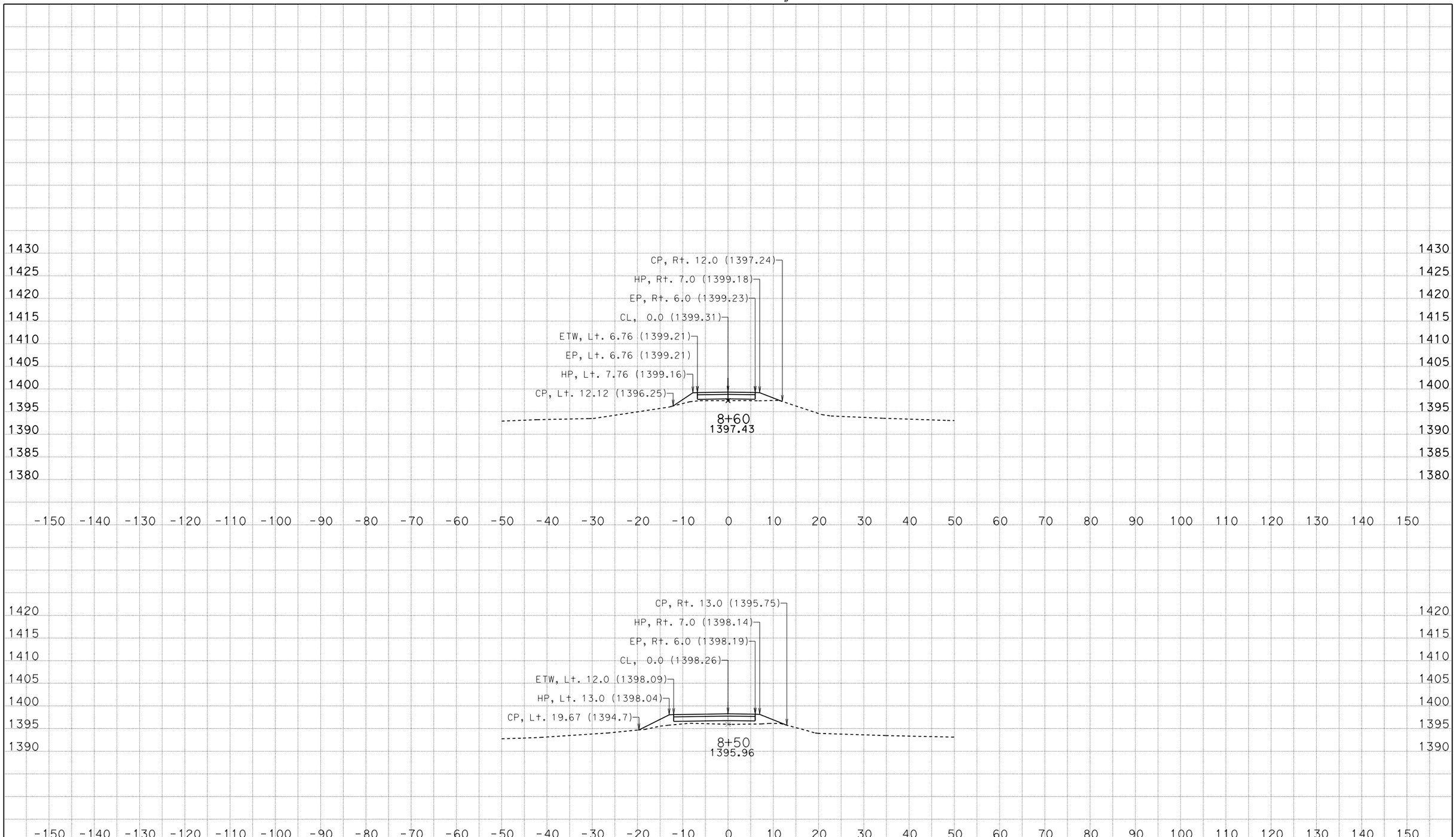

SCALE: 1" = 10' Horiz.
1" = 10' Vert.

DATE: 3/29/2016
KC Project: 26201 File: P:\proj5*\26201\design\Caice\dw1dxs.ear

CONTRACT: 01-262014
DIST/CO/RTE/PM: 01-MEN-101-PM 52.1/52.6
PROJECT ID: 0112000205

"DW1" LINE
CROSS SECTIONS

FOR EARTHWORK DEVELOPMENT ONLY

All Dimensions are US Survey Feet

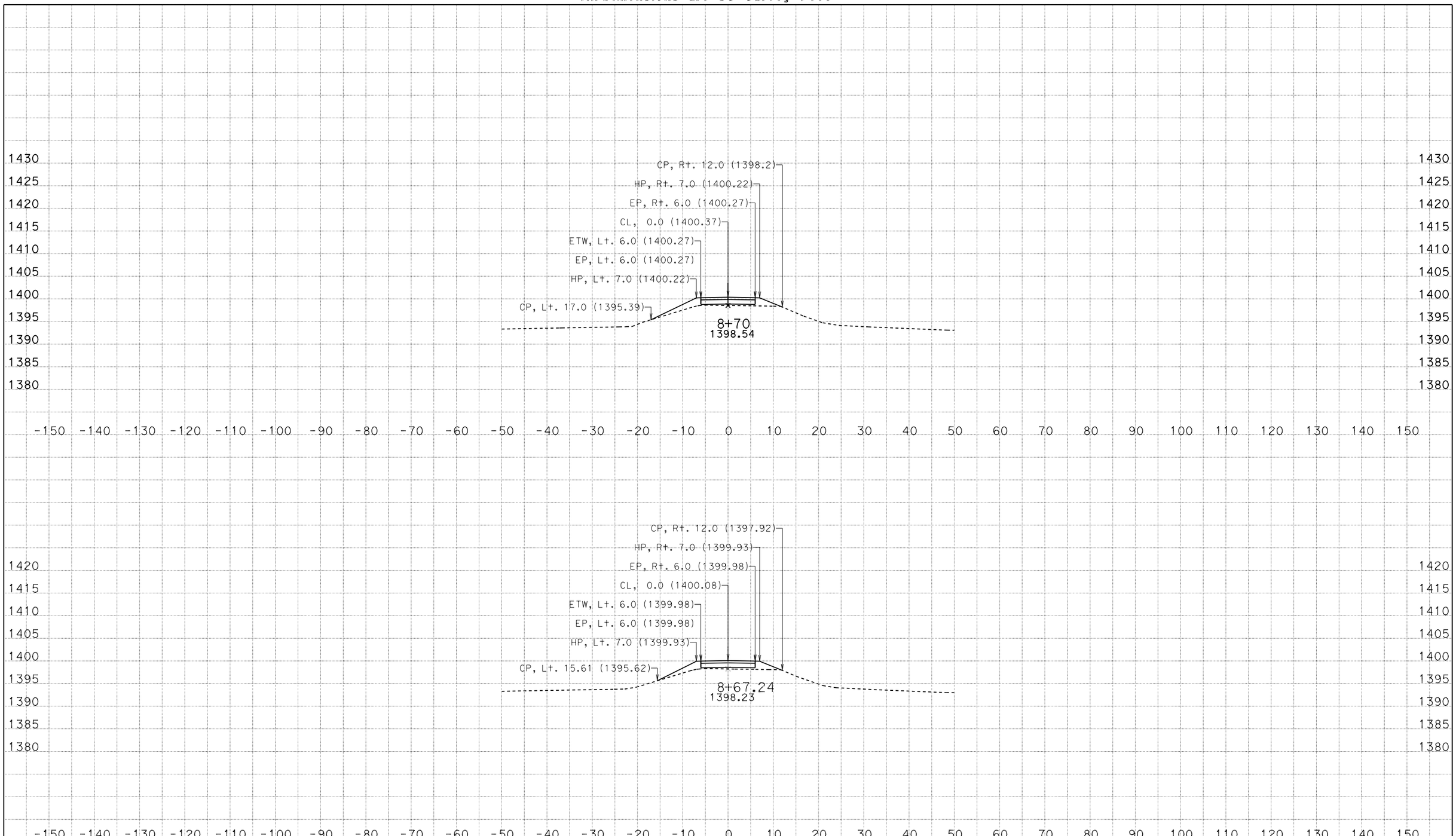

SCALE: 1" = 10' Horiz.
1" = 10' Vert.

DATE: 3/29/2016
KC Project: 26201 File: P:\proj5*\26201\design\Caice\dw1dxs.ear

CONTRACT: 01-262014
DIST/CO/RTE/PM: 01-MEN-101-PM 52.1/52.6
PROJECT ID: 0112000205

"DW1" LINE
CROSS SECTIONS

FOR EARTHWORK DEVELOPMENT ONLY

All Dimensions are US Survey Feet

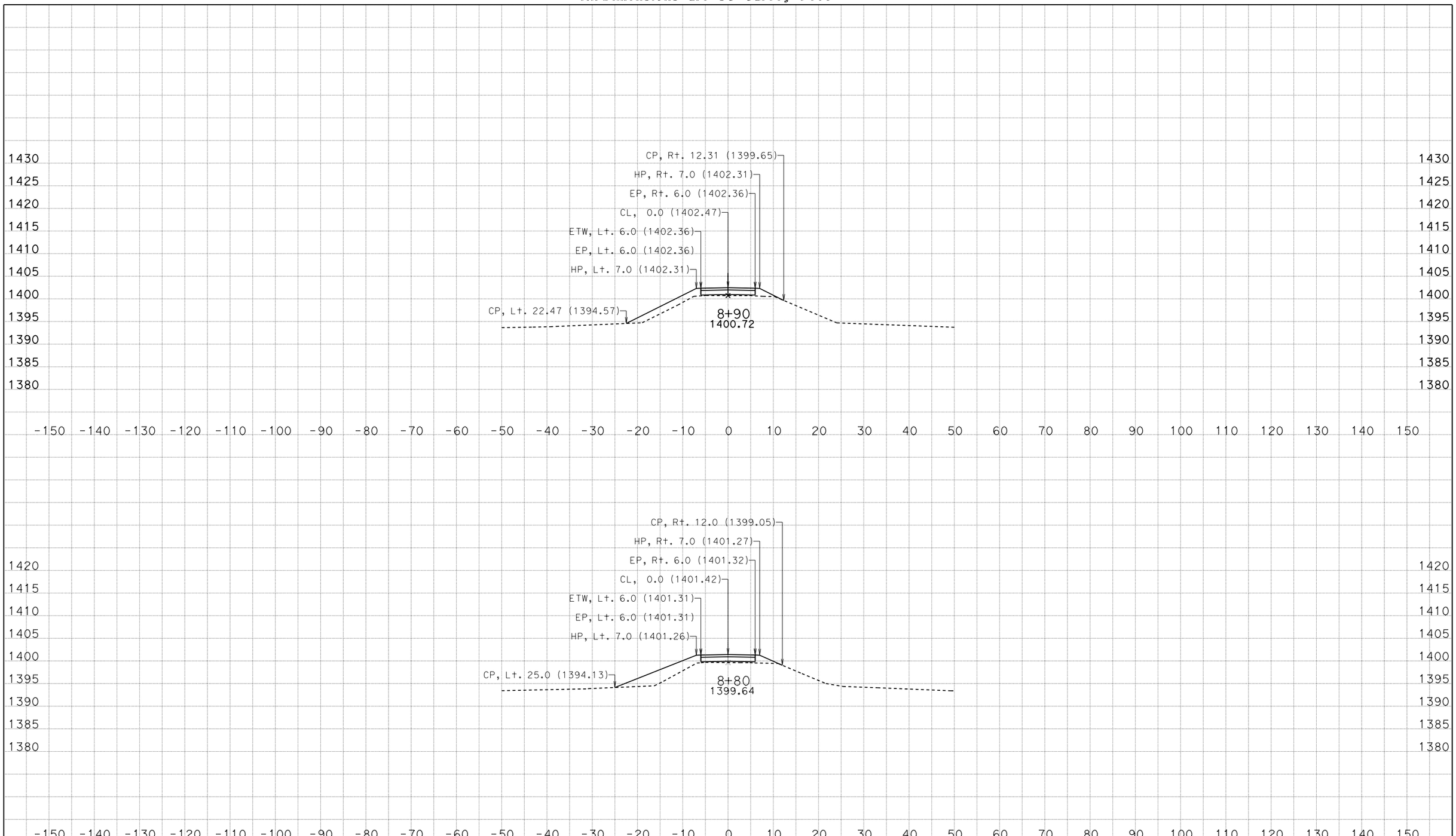

SCALE: 1" = 10' Horiz.
1" = 10' Vert.

DATE: 3/29/2016
KC Project: 26201 File: P:\proj5*\26201\design\Caice\dw1dxs.ear

CONTRACT: 01-262014
DIST/CO/RTE/PM: 01-MEN-101-PM 52.1/52.6
PROJECT ID: 0112000205

"DW1" LINE
CROSS SECTIONS

FOR EARTHWORK DEVELOPMENT ONLY

All Dimensions are US Survey Feet

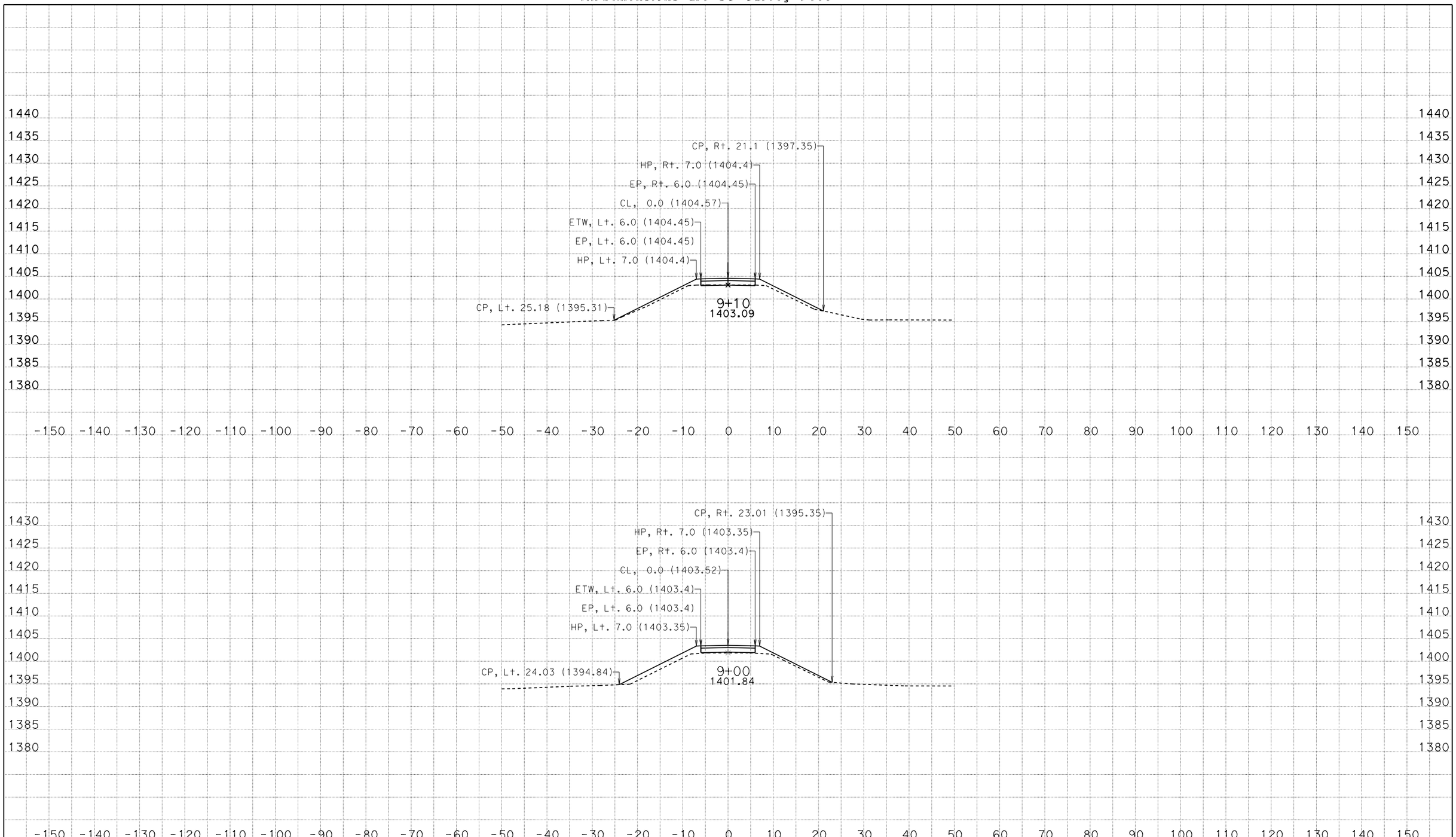

SCALE: 1" = 10' Horiz.
1" = 10' Vert.

DATE: 3/29/2016
KC Project: 26201 File: P:\proj5*\26201\design\Caice\dw1dxs.ear

CONTRACT: 01-262014
DIST/CO/RTE/PM: 01-MEN-101-PM 52.1/52.6
PROJECT ID: 0112000205

"DW1" LINE
CROSS SECTIONS

FOR EARTHWORK DEVELOPMENT ONLY

All Dimensions are US Survey Feet

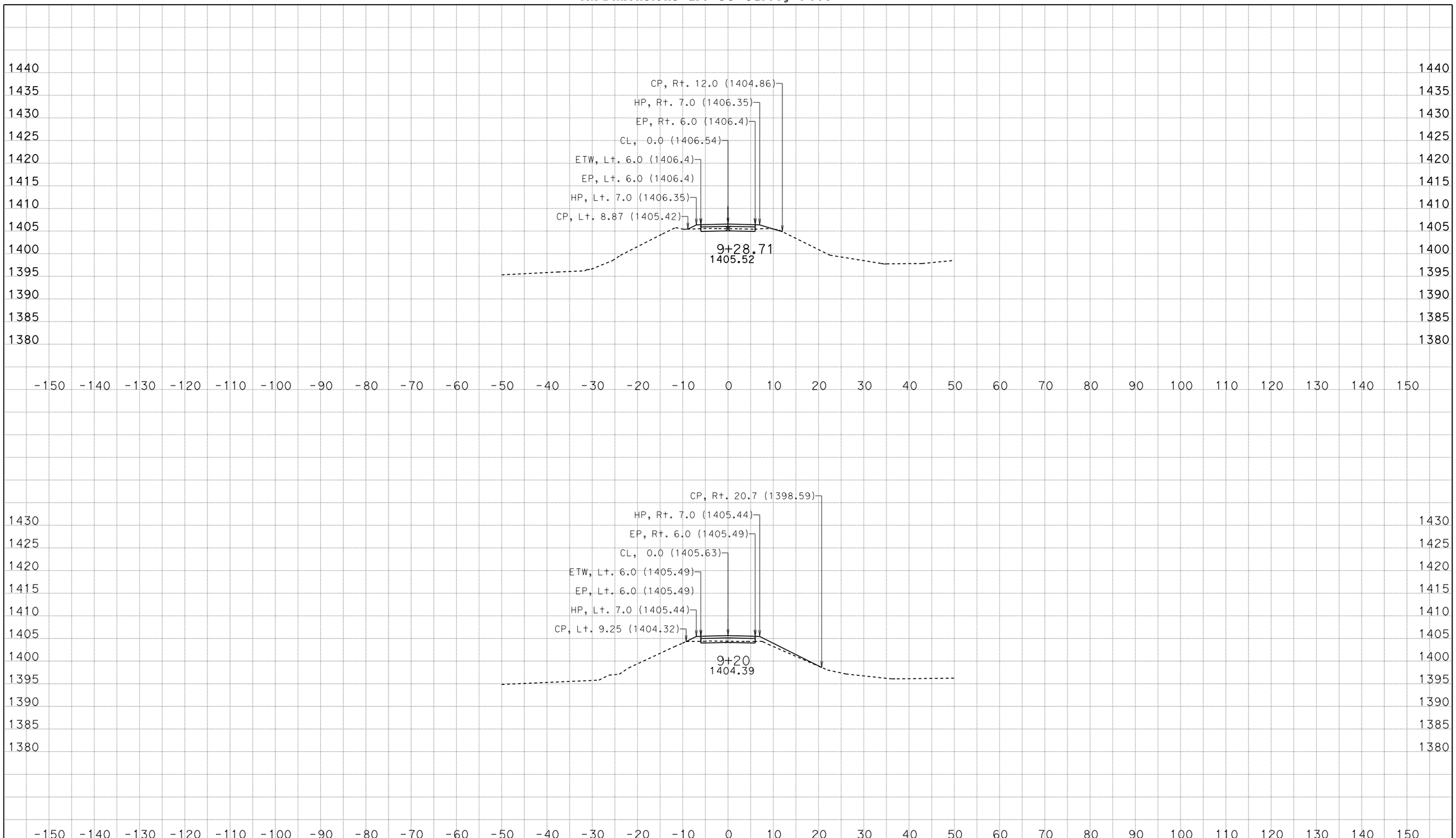

SCALE: 1" = 10' Horiz.
1" = 10' Vert.

DATE: 3/29/2016
KC Project: 26201 File: P:\proj5*\26201\design\Caice\dw1dxs.ear

CONTRACT: 01-262014
DIST/CO/RTE/PM: 01-MEN-101-PM 52.1/52.6
PROJECT ID: 0112000205

"DW1" LINE
CROSS SECTIONS

FOR EARTHWORK DEVELOPMENT ONLY

All Dimensions are US Survey Feet

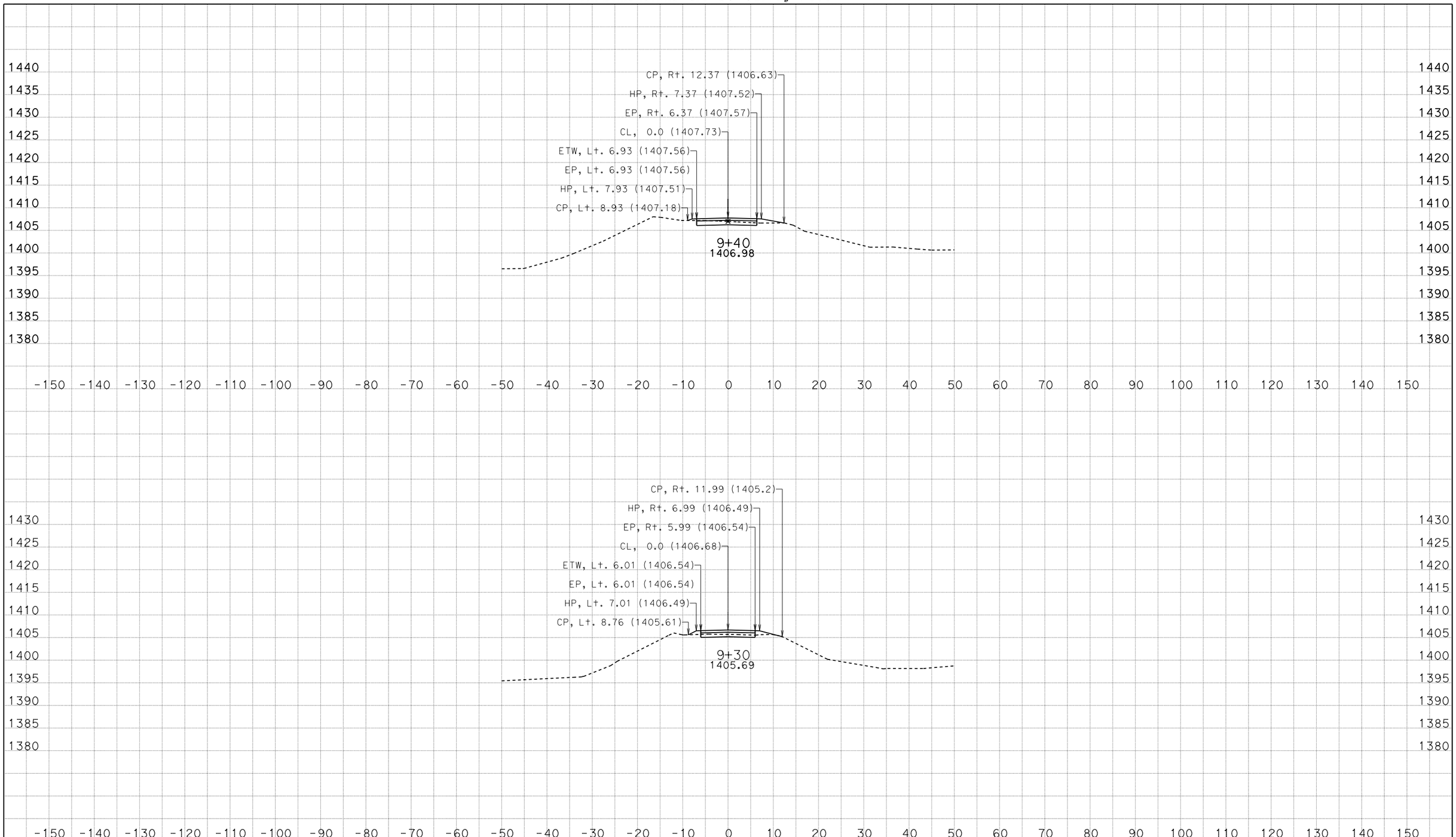

SCALE: 1" = 10' Horiz.
1" = 10' Vert.

DATE: 3/29/2016
KC Project: 26201 File: P:\proj5*\26201\design\Caice\dw1dxs.ear

CONTRACT: 01-262014
DIST/CO/RTE/PM: 01-MEN-101-PM 52.1/52.6
PROJECT ID: 0112000205

"DW1" LINE
CROSS SECTIONS

FOR EARTHWORK DEVELOPMENT ONLY

All Dimensions are US Survey Feet

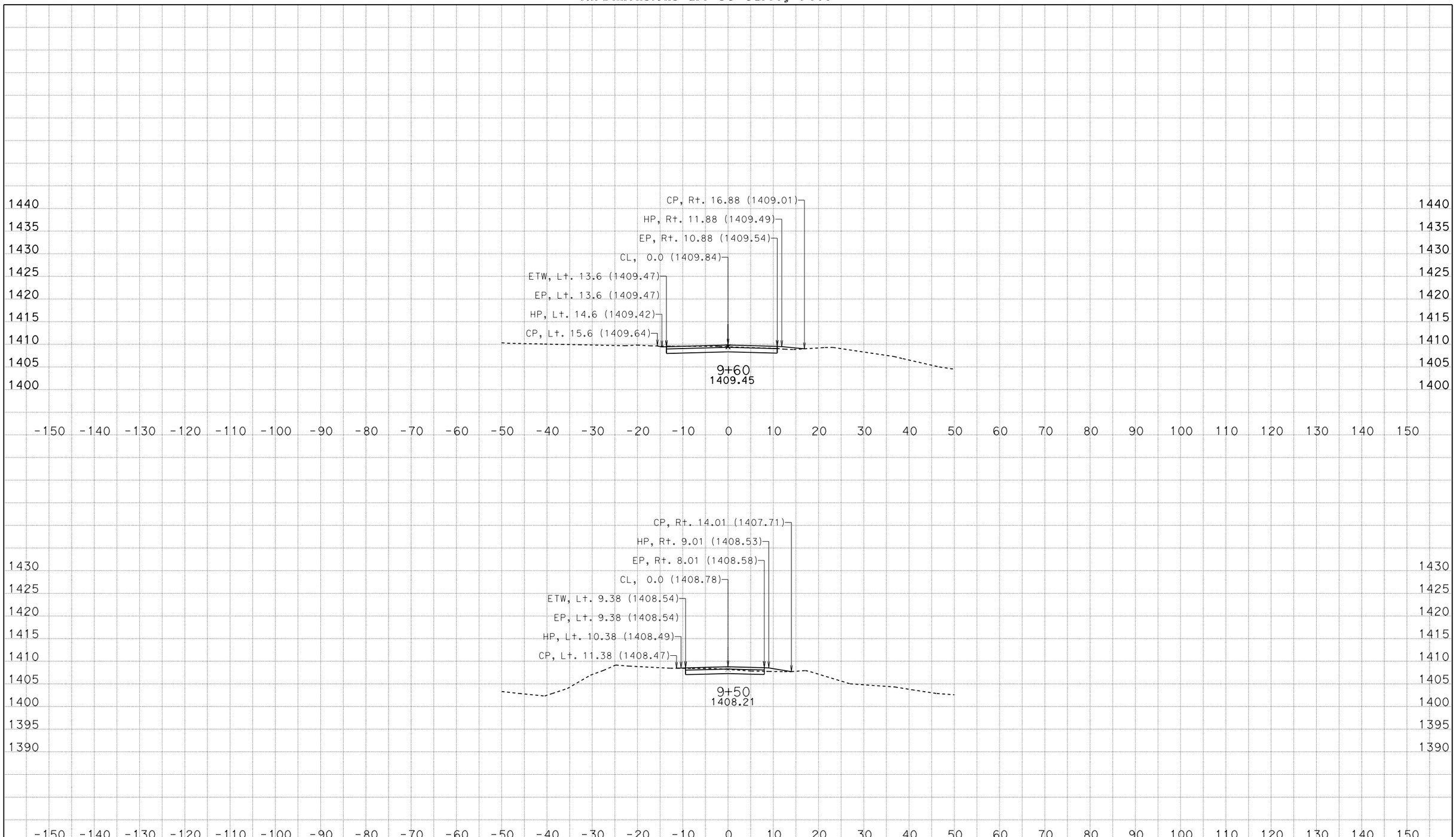

SCALE: 1" = 10' Horiz.
1" = 10' Vert.

DATE: 3/29/2016
KC Project: 26201 File: P:\proj5*\26201\design\Caice\dw1dxs.ear

CONTRACT: 01-262014
DIST/CO/RTE/PM: 01-MEN-101-PM 52.1/52.6
PROJECT ID: 0112000205

"DW1" LINE
CROSS SECTIONS

FOR EARTHWORK DEVELOPMENT ONLY

All Dimensions are US Survey Feet

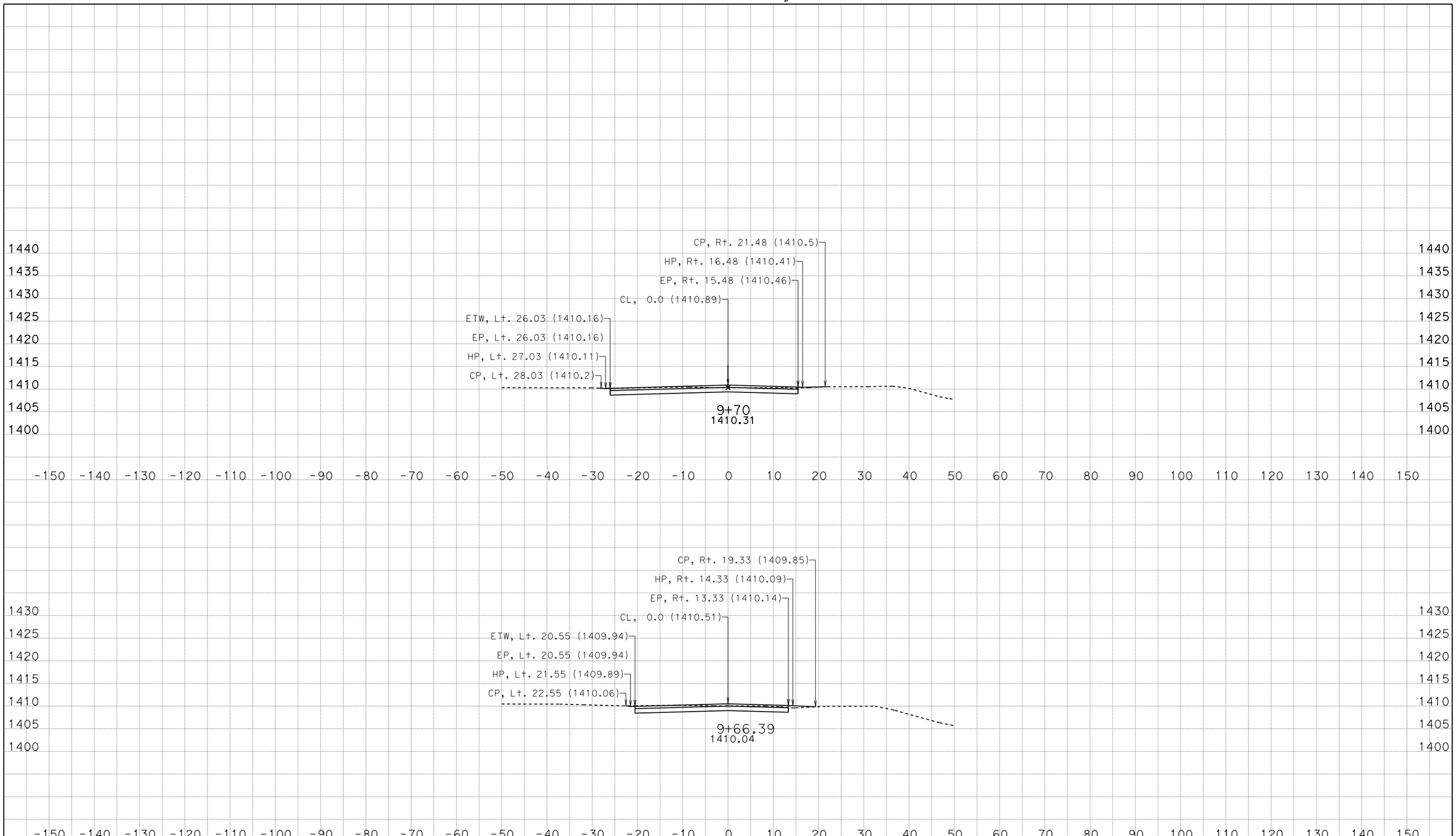

SCALE: 1" = 10' Horiz.
1" = 10' Vert.

DATE: 3/29/2016
KC Project: 26201 File: P:\proj5*\26201\design\Caice\dw1dxs.ear

CONTRACT: 01-262014
DIST/CO/RTE/PM: 01-MEN-101-PM 52.1/52.6
PROJECT ID: 0112000205

"DW1" LINE
CROSS SECTIONS

FOR EARTHWORK DEVELOPMENT ONLY

All Dimensions are US Survey Feet

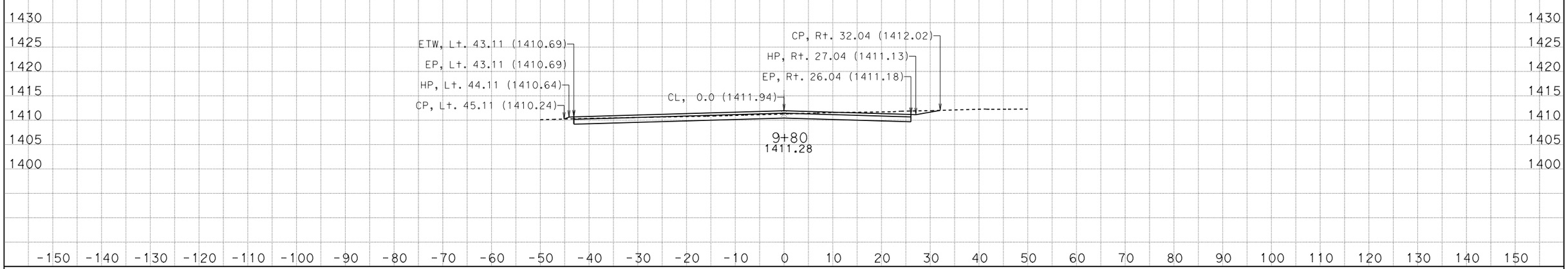

SCALE: 1" = 10' Horiz.
1" = 10' Vert.

DATE: 3/29/2016
KC Project: 26201 File: P:\proj5*\26201\design\Caice\dw1dxs.ear

CONTRACT: 01-262014
DIST/CO/RTE/PM: 01-MEN-101-PM 52.1/52.6
PROJECT ID: 0112000205

"DW1" LINE
CROSS SECTIONS