FOR EARTH WORK DEVELOPMENT ONLY

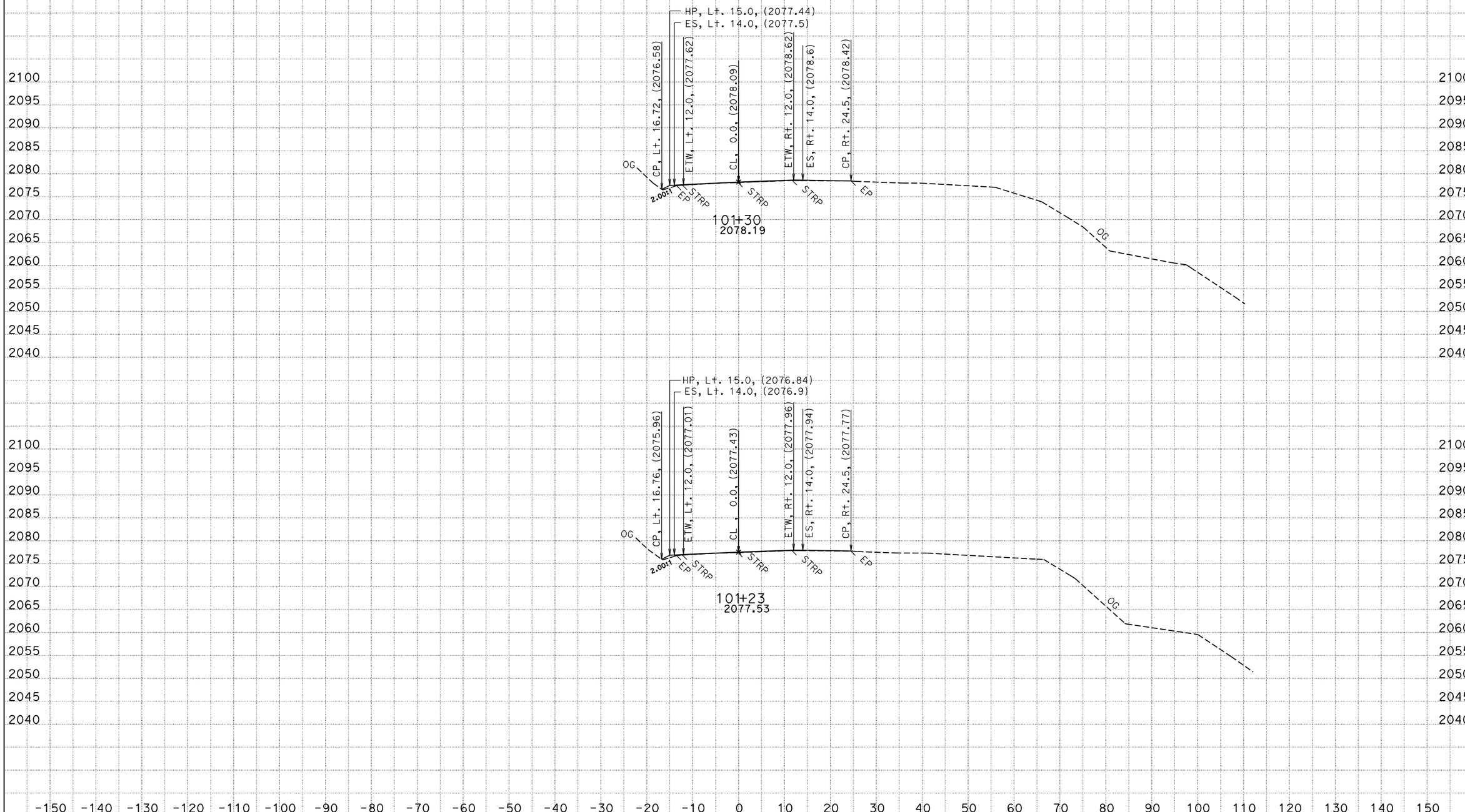

DATE: 2/20/2015

KC Project: 0B570 File: P:*-0B570\Caice\0B570\EAR\a1_overlay.ear

CONTRACT: 01-0B5704
DIST/CO/RTE/PM: 01/MEN/253/6.9
PROJRCT ID: 01120001391

SCALE: 1" = 10' Horiz.
1" = 10' Vert.

All Dimensions are US Survey Feet

A1
CROSS SECTIONS
SHEET 1 OF 36

FOR EARTH WORK DEVELOPMENT ONLY

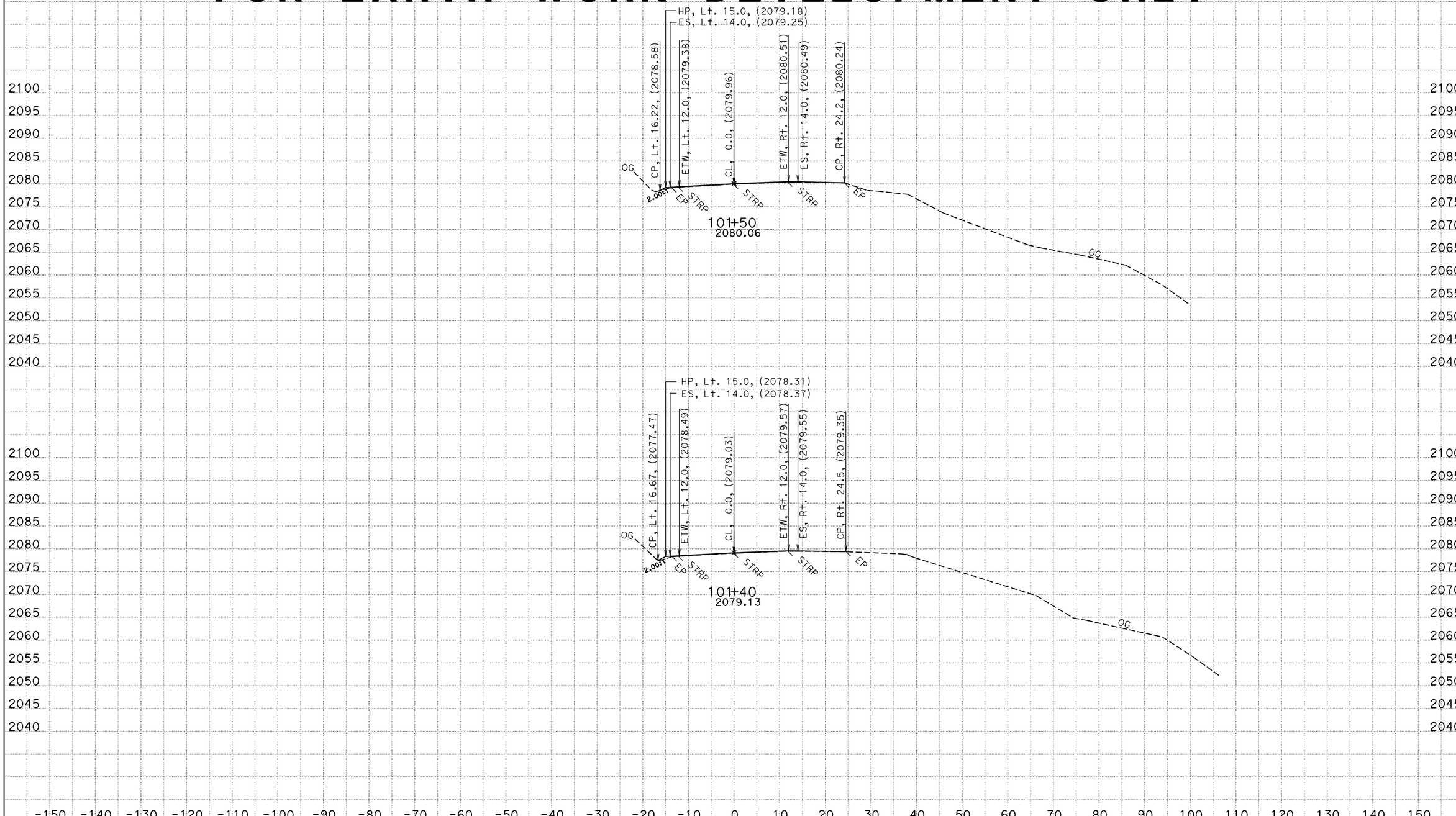

DATE: 2/20/2015
KC Project: 0B570 File: P:*-0B570\Caice\0B570\EAR\a1_overlay.ear

CONTRACT: 01-0B5704
DIST/CO/RTE/PM: 01/MEN/253/6.9
PROJRCT ID: 01120001391

SCALE: 1" = 10' Horiz.
1" = 10' Vert.

All Dimensions are US Survey Feet

A1
CROSS SECTIONS
SHEET 2 OF 36

FOR EARTH WORK DEVELOPMENT ONLY

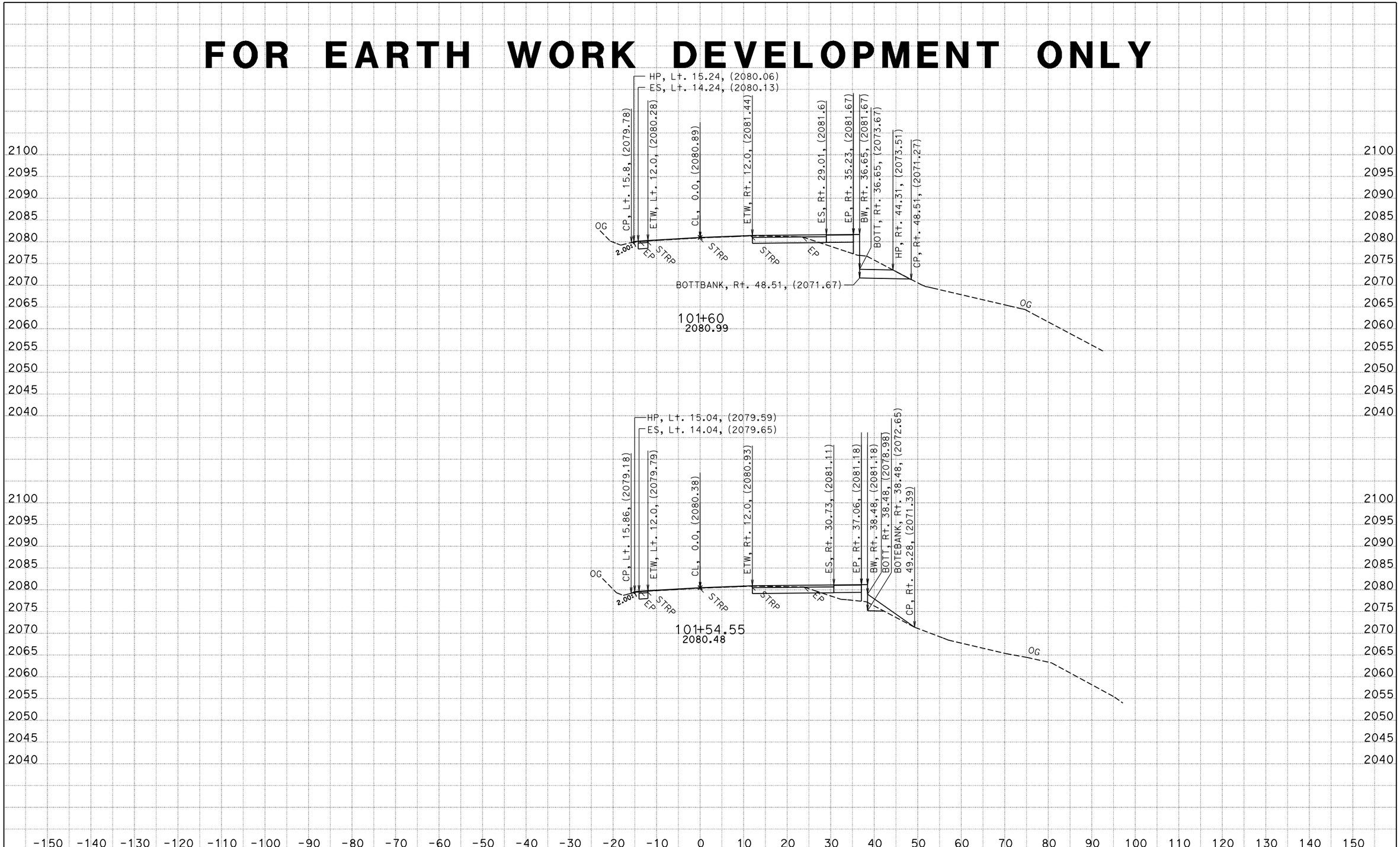

DATE: 2/20/2015
KC Project: 0B570 File: P:*-0B570\Caice\0B570\EAR\a1_overlay.ear

CONTRACT: 01-0B5704
DIST/CO/RTE/PM: 01/MEN/253/6.9
PROJRCT ID: 01120001391

SCALE: 1" = 10' Horiz.
1" = 10' Vert.

All Dimensions are US Survey Feet

A1
CROSS SECTIONS
SHEET 3 OF 36

FOR EARTH WORK DEVELOPMENT ONLY

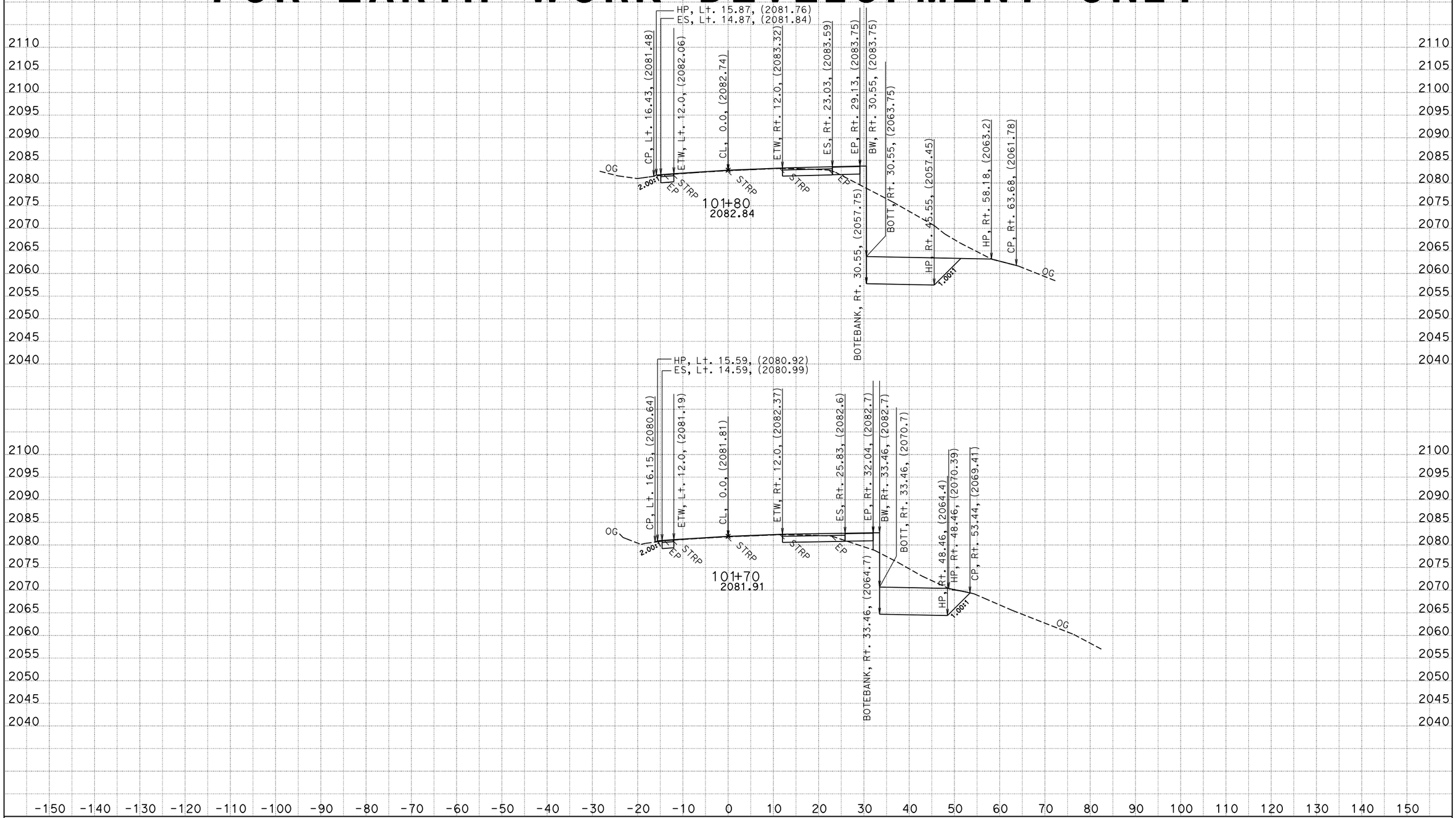

DATE: 2/20/2015

KC Project: 0B570 File: P:*-0B570\Caice\0B570\EAR\a1_overlay.ear

CONTRACT: 01-0B5704
DIST/CO/RTE/PM: 01/MEN/253/6.9
PROJRCT ID: 01120001391

SCALE: 1" = 10' Horiz.
1" = 10' Vert.

All Dimensions are US Survey Feet

A1
CROSS SECTIONS
SHEET 4 OF 36

FOR EARTH WORK DEVELOPMENT ONLY

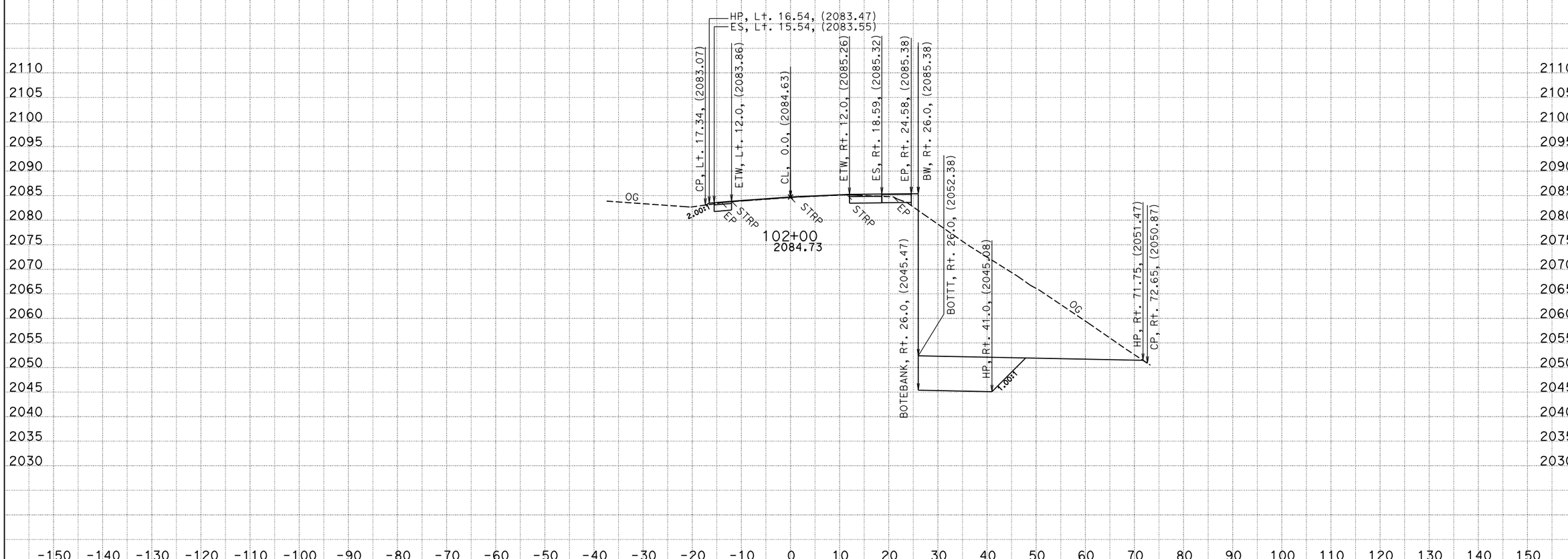

DATE: 2/20/2015
KC Project: 0B570 File: P:*-0B570\Caice\0B570\EAR\a1_overlay.ear

CONTRACT: 01-0B5704
DIST/CO/RTE/PM: 01/MEN/253/6.9
PROJRCT ID: 01120001391

SCALE: 1" = 10' Horiz.
1" = 10' Vert.

All Dimensions are US Survey Feet

A1
CROSS SECTIONS
SHEET 5 OF 36

FOR EARTH WORK DEVELOPMENT ONLY

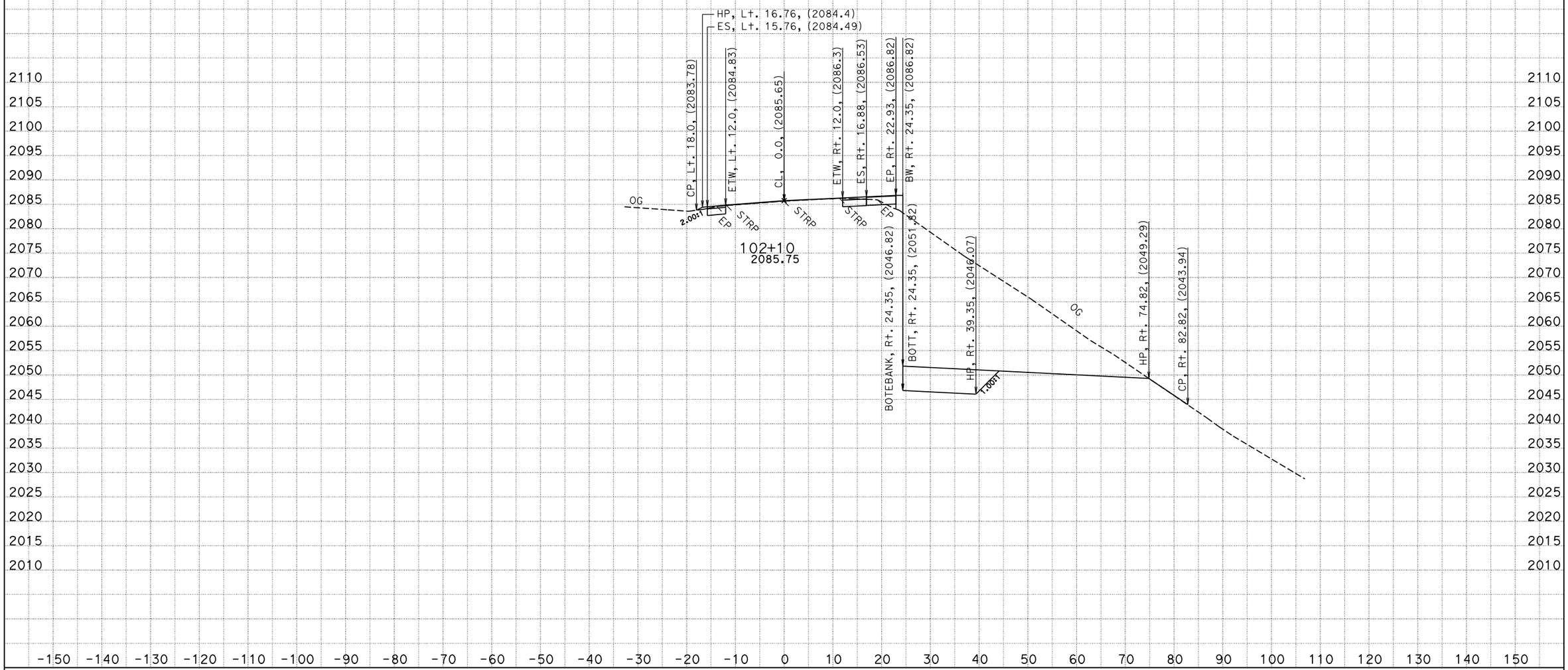

DATE: 2/20/2015
KC Project: 0B570 File: P:*-0B570\Caice\0B570\EAR\a1_overlay.ear

CONTRACT: 01-0B5704
DIST/CO/RTE/PM: 01/MEN/253/6.9
PROJRCT ID: 01120001391

SCALE: 1" = 10' Horiz.
1" = 10' Vert.

All Dimensions are US Survey Feet

A1
CROSS SECTIONS
SHEET 6 OF 36

FOR EARTH WORK DEVELOPMENT ONLY

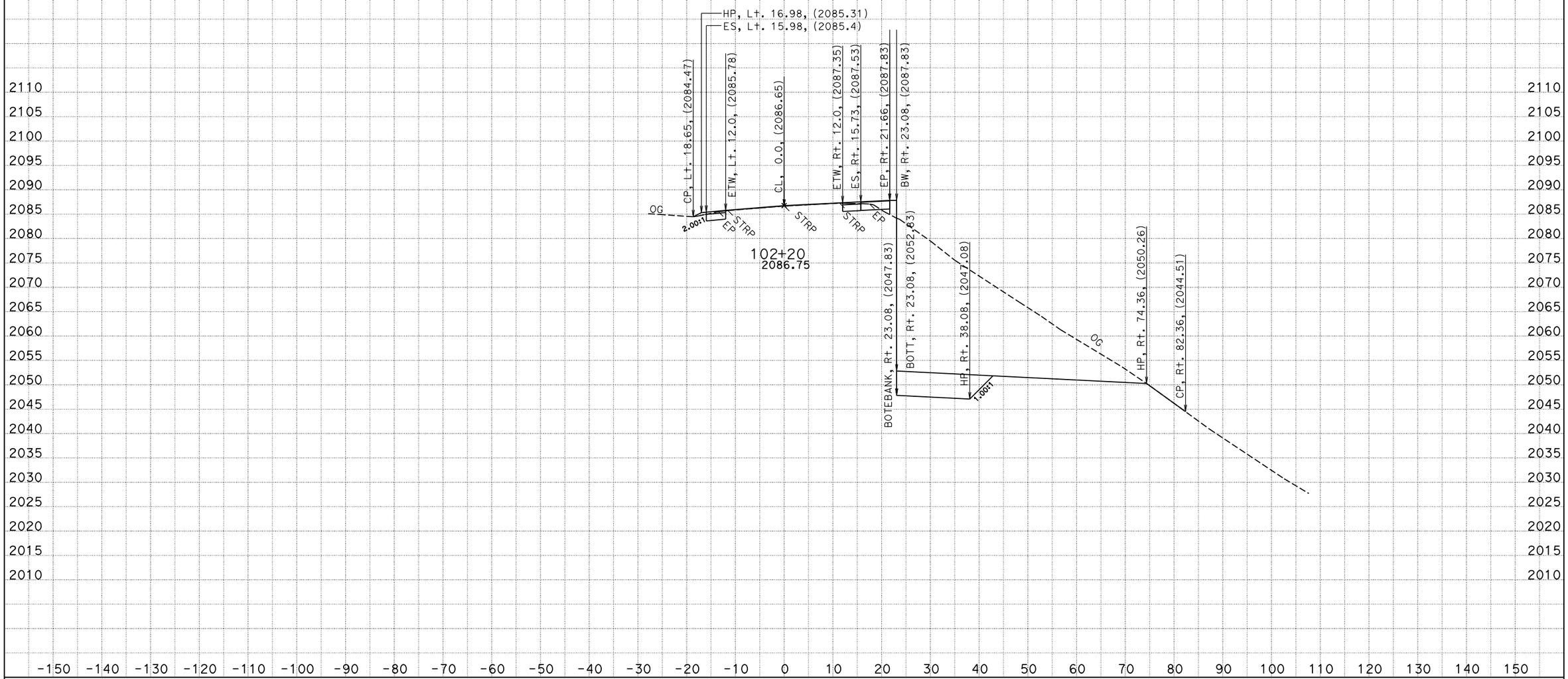

DATE: 2/20/2015
KC Project: 0B570 File: P:*-0B570\Caice\0B570\EAR\a1_overlay.ear

CONTRACT: 01-0B5704
DIST/CO/RTE/PM: 01/MEN/253/6.9
PROJRCT ID: 01120001391

SCALE: 1" = 10' Horiz.
1" = 10' Vert.

All Dimensions are US Survey Feet

A1
CROSS SECTIONS
SHEET 7 OF 36

FOR EARTH WORK DEVELOPMENT ONLY

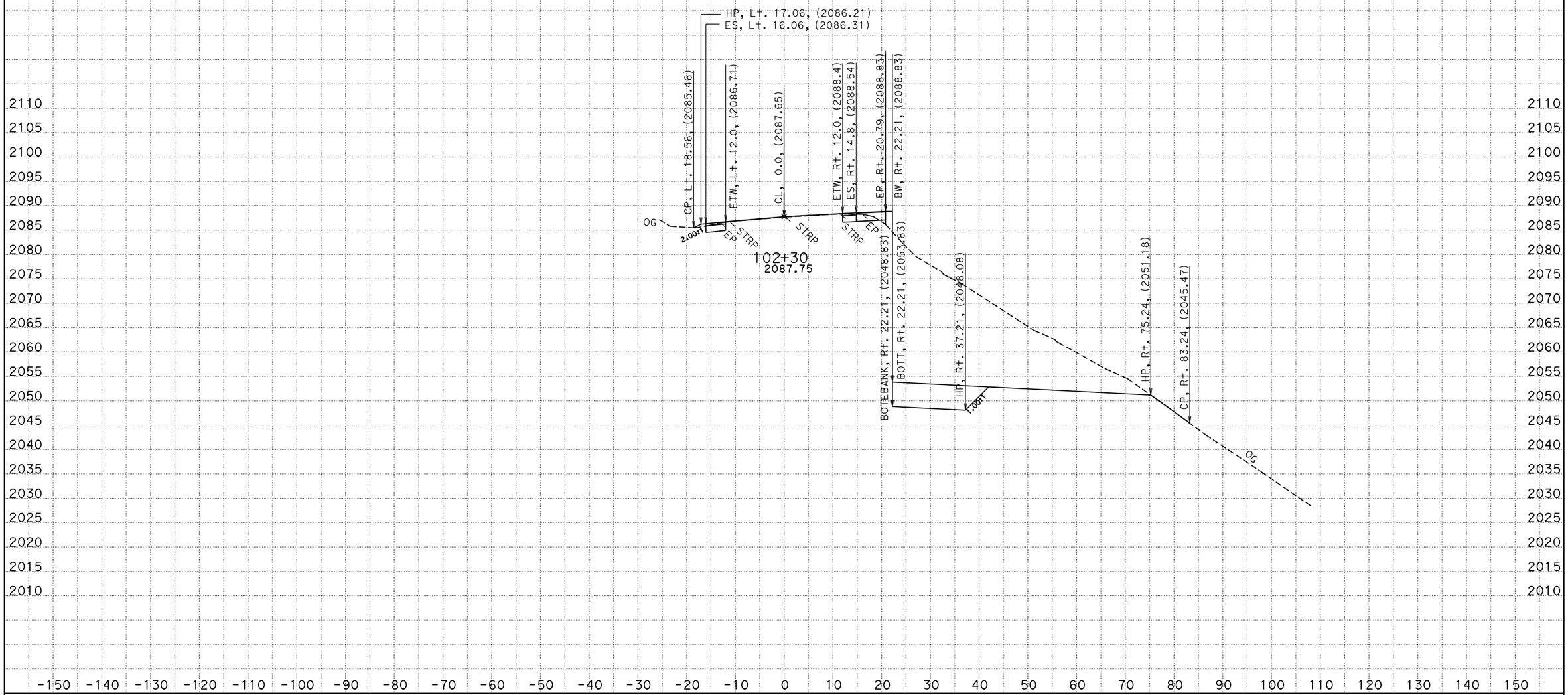

DATE: 2/20/2015
KC Project: 0B570 File: P:*-0B570\Caice\0B570\EAR\a1_overlay.ear

CONTRACT: 01-0B5704
DIST/CO/RTE/PM: 01/MEN/253/6.9
PROJRCT ID: 01120001391

SCALE: 1" = 10' Horiz.
1" = 10' Vert.

All Dimensions are US Survey Feet

A1
CROSS SECTIONS
SHEET 8 OF 36

FOR EARTH WORK DEVELOPMENT ONLY

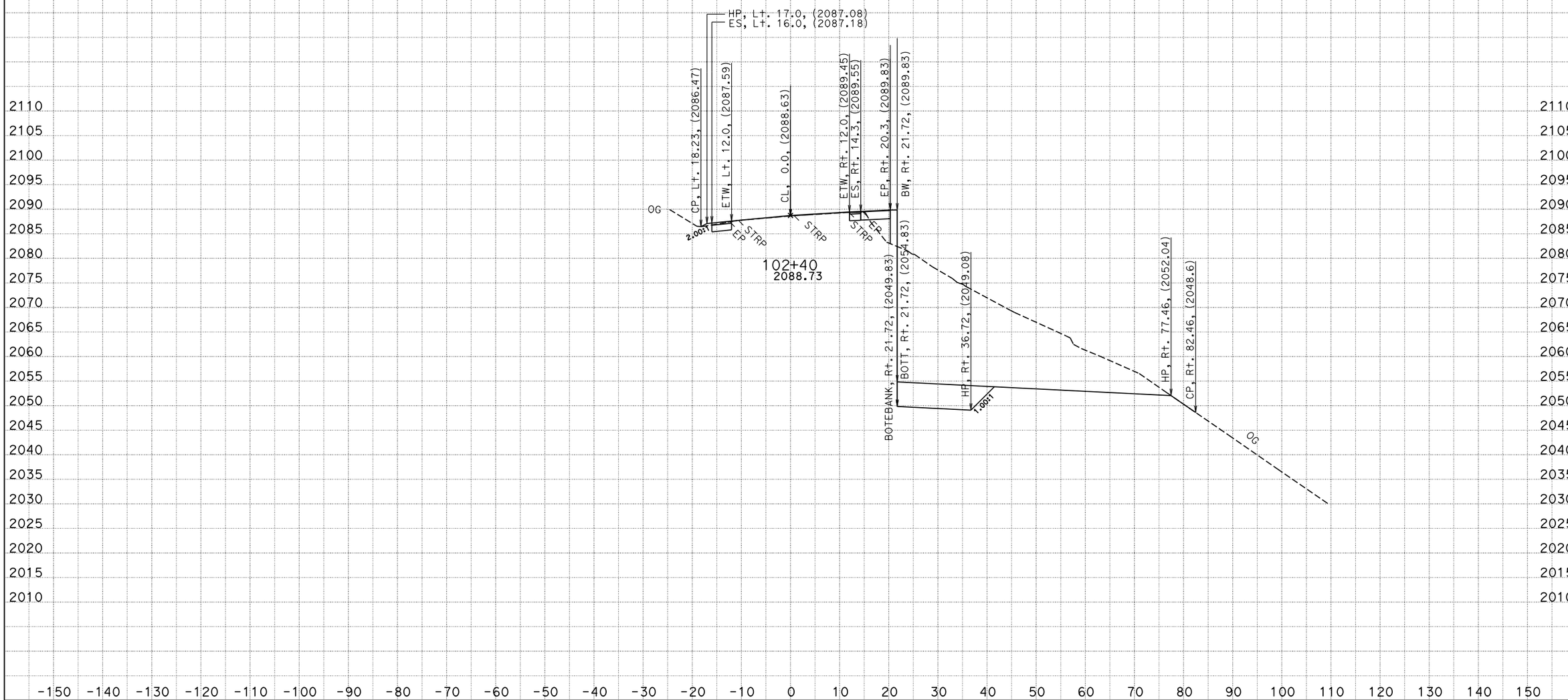

DATE: 2/20/2015
KC Project: 0B570 File: P:*-0B570\Caice\0B570\EAR\a1_overlay.ear

CONTRACT: 01-0B5704
DIST/CO/RTE/PM: 01/MEN/253/6.9
PROJRCT ID: 01120001391

SCALE: 1" = 10' Horiz.
1" = 10' Vert.

All Dimensions are US Survey Feet

A1
CROSS SECTIONS
SHEET 9 OF 36

FOR EARTH WORK DEVELOPMENT ONLY

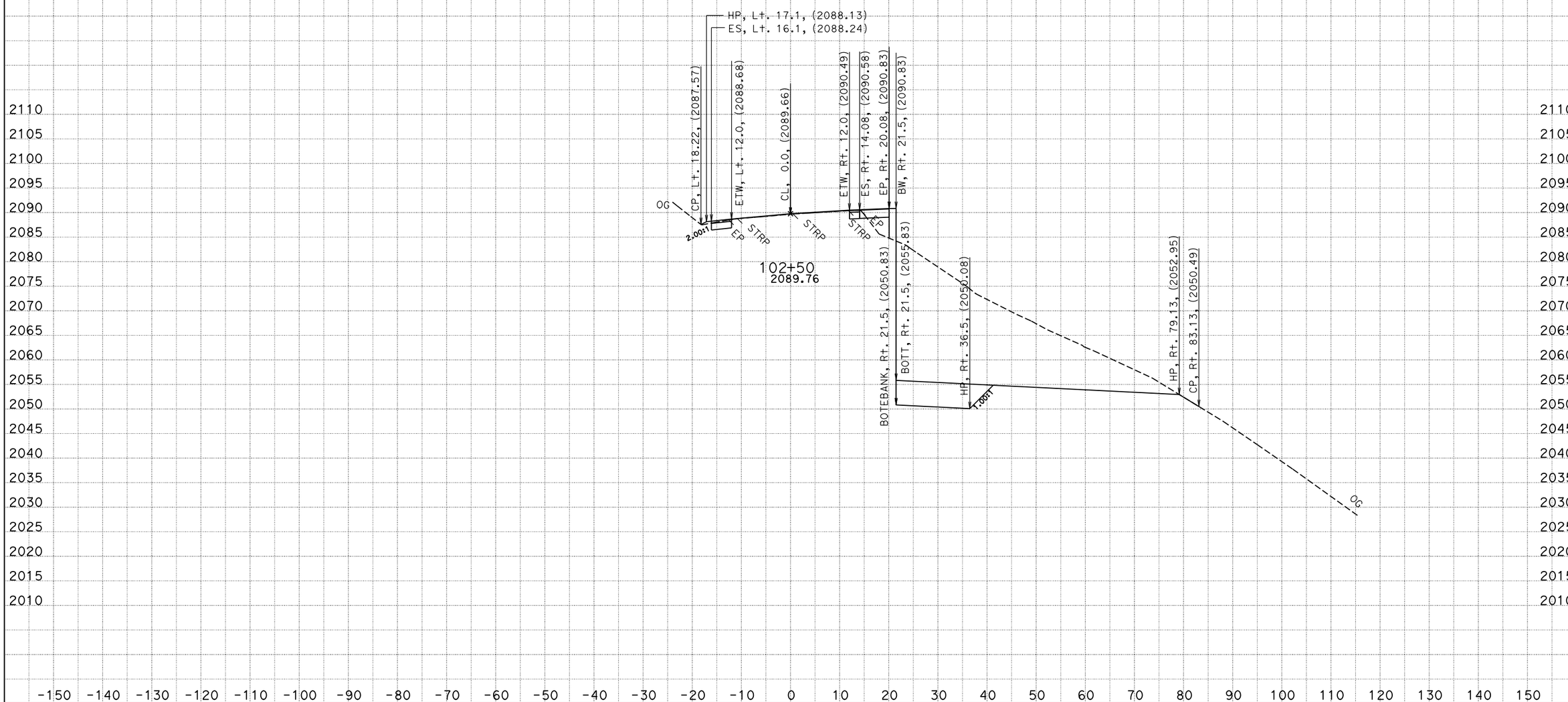

DATE: 2/20/2015
KC Project: 0B570 File: P:*-0B570\Caice\0B570\EAR\a1_overlay.ear

CONTRACT: 01-0B5704
DIST/CO/RTE/PM: 01/MEN/253/6.9
PROJRCT ID: 01120001391

SCALE: 1" = 10' Horiz.
1" = 10' Vert.

All Dimensions are US Survey Feet

A1
CROSS SECTIONS
SHEET 10 OF 36

FOR EARTH WORK DEVELOPMENT ONLY

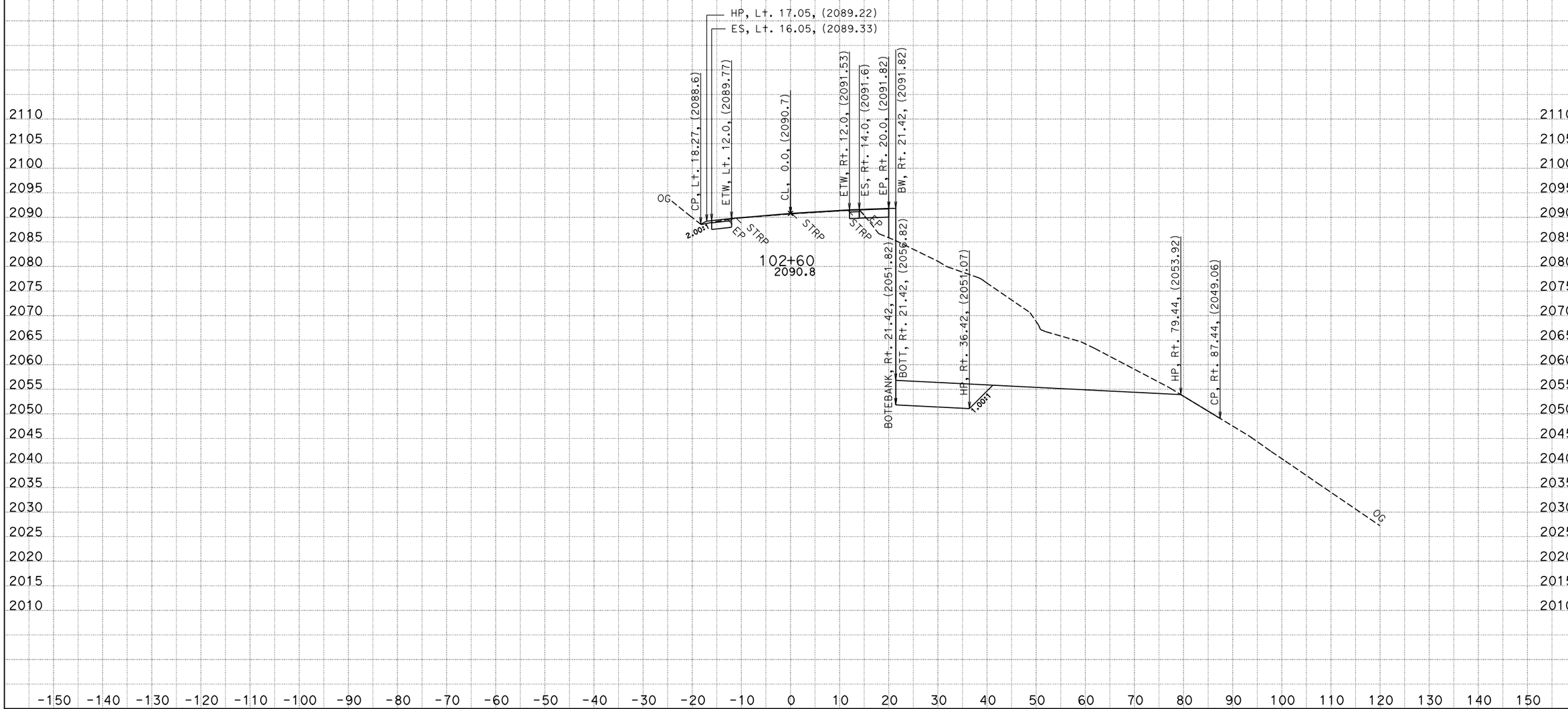

DATE: 2/20/2015
KC Project: 0B570 File: P:*-0B570\Caice\0B570\EAR\a1_overlay.ear

CONTRACT: 01-0B5704
DIST/CO/RTE/PM: 01/MEN/253/6.9
PROJRCT ID: 01120001391

SCALE: 1" = 10' Horiz.
1" = 10' Vert.

All Dimensions are US Survey Feet

A1
CROSS SECTIONS
SHEET 11 OF 36

FOR EARTH WORK DEVELOPMENT ONLY

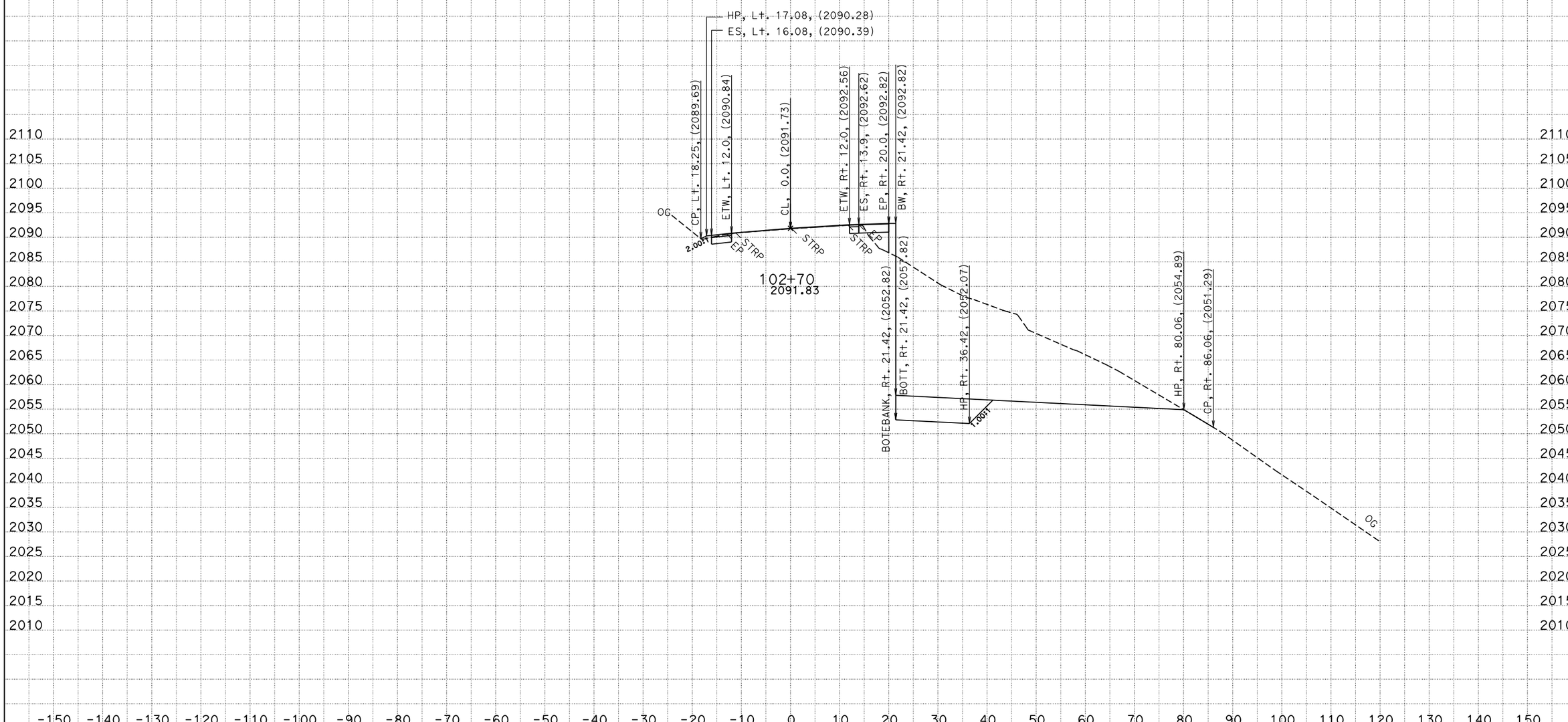

DATE: 2/20/2015
KC Project: 0B570 File: P:*-0B570\Caice\0B570\EAR\a1_overlay.ear

CONTRACT: 01-0B5704
DIST/CO/RTE/PM: 01/MEN/253/6.9
PROJRCT ID: 01120001391

SCALE: 1" = 10' Horiz.
1" = 10' Vert.

All Dimensions are US Survey Feet

A1
CROSS SECTIONS
SHEET 12 OF 36

FOR EARTH WORK DEVELOPMENT ONLY

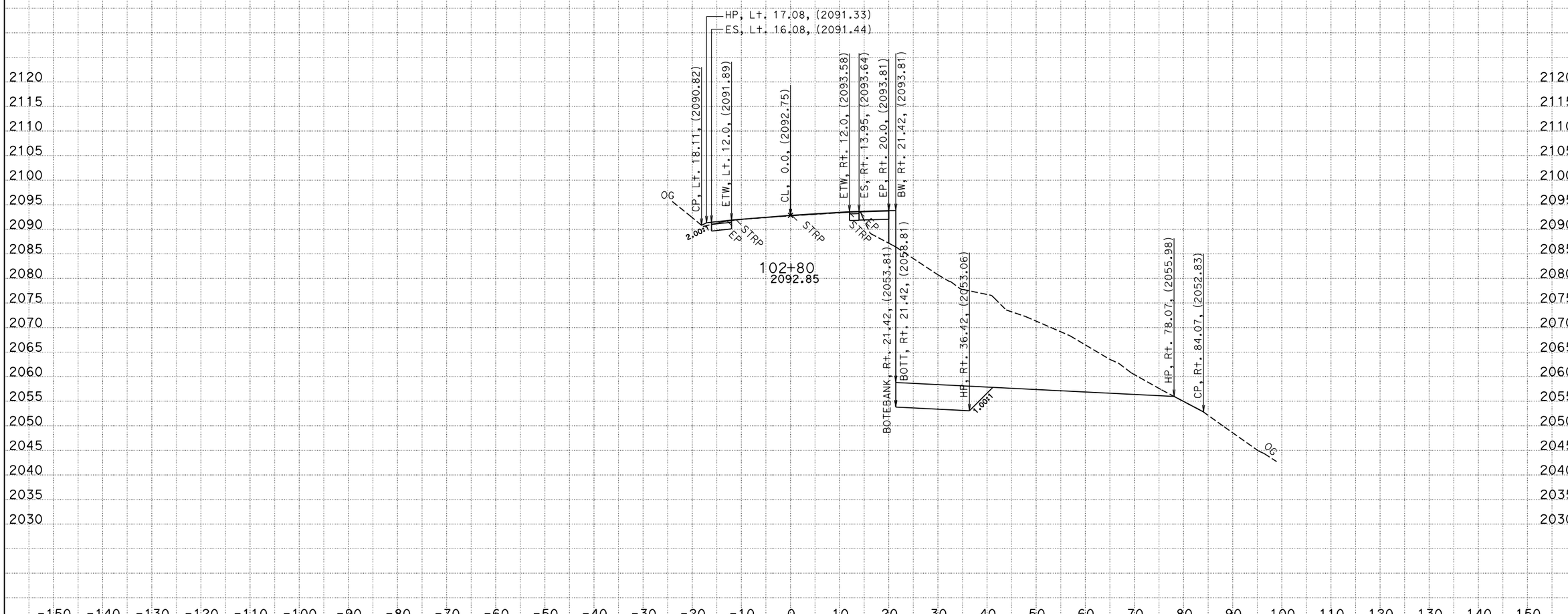

DATE: 2/20/2015
KC Project: 0B570 File: P:*-0B570\Caice\0B570\EAR\a1_overlay.ear

CONTRACT: 01-0B5704
DIST/CO/RTE/PM: 01/MEN/253/6.9
PROJRCT ID: 01120001391

SCALE: 1" = 10' Horiz.
1" = 10' Vert.

All Dimensions are US Survey Feet

A1
CROSS SECTIONS
SHEET 13 OF 36

FOR EARTH WORK DEVELOPMENT ONLY

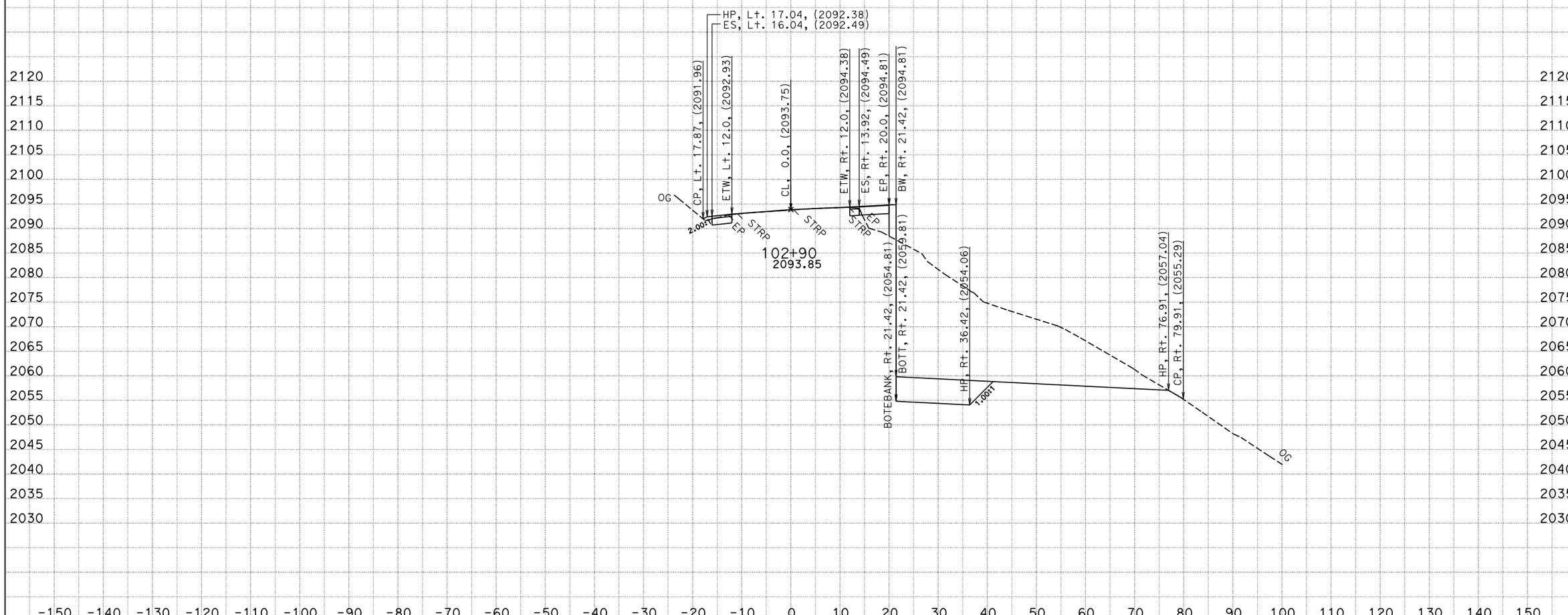

DATE: 2/20/2015
KC Project: 0B570 File: P:*-0B570\Caice\0B570\EAR\a1_overlay.ear

CONTRACT: 01-0B5704
DIST/CO/RTE/PM: 01/MEN/253/6.9
PROJRCT ID: 01120001391

SCALE: 1" = 10' Horiz.
1" = 10' Vert.

All Dimensions are US Survey Feet

A1
CROSS SECTIONS
SHEET 14 OF 36

FOR EARTH WORK DEVELOPMENT ONLY

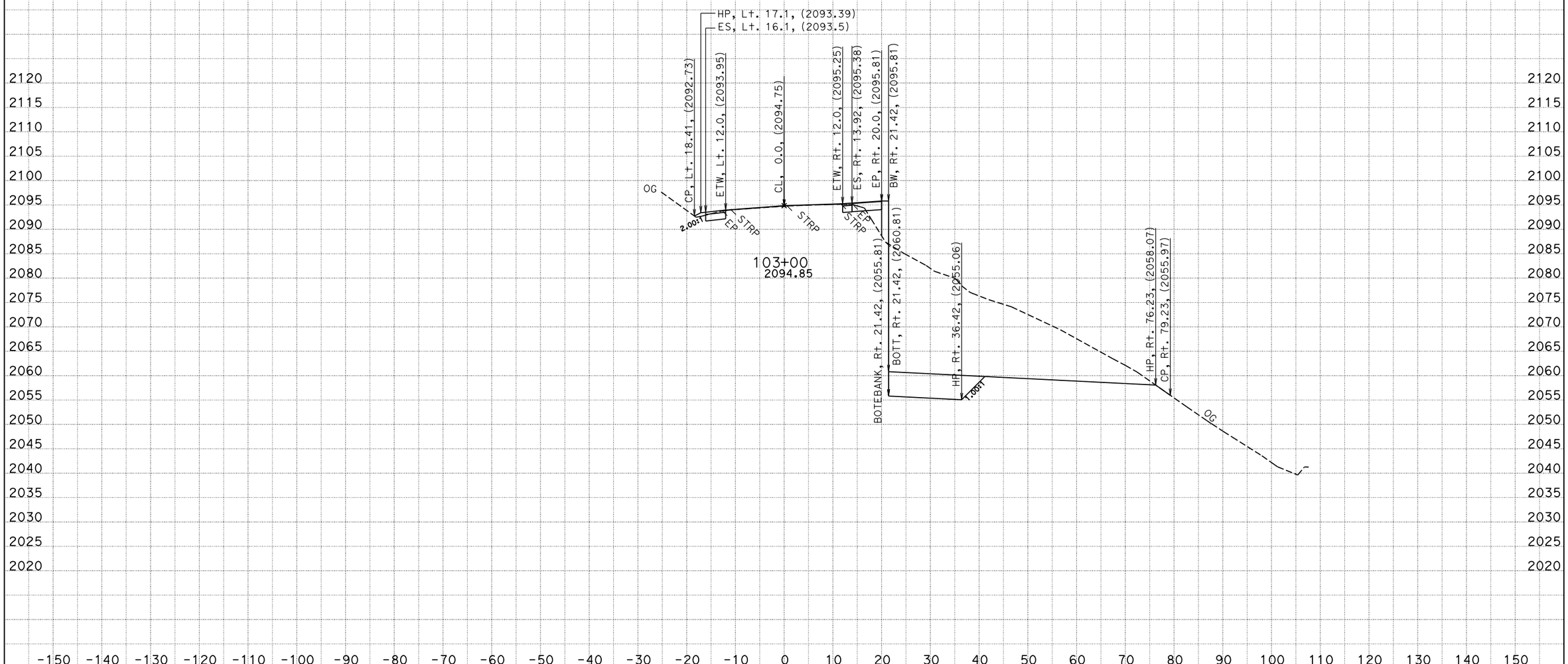

DATE: 2/20/2015
KC Project: 0B570 File: P:*-0B570\Caice\0B570\EAR\a1_overlay.ear

CONTRACT: 01-0B5704
DIST/CO/RTE/PM: 01/MEN/253/6.9
PROJRCT ID: 01120001391

SCALE: 1" = 10' Horiz.
1" = 10' Vert.

All Dimensions are US Survey Feet

A1
CROSS SECTIONS
SHEET 15 OF 36

FOR EARTH WORK DEVELOPMENT ONLY

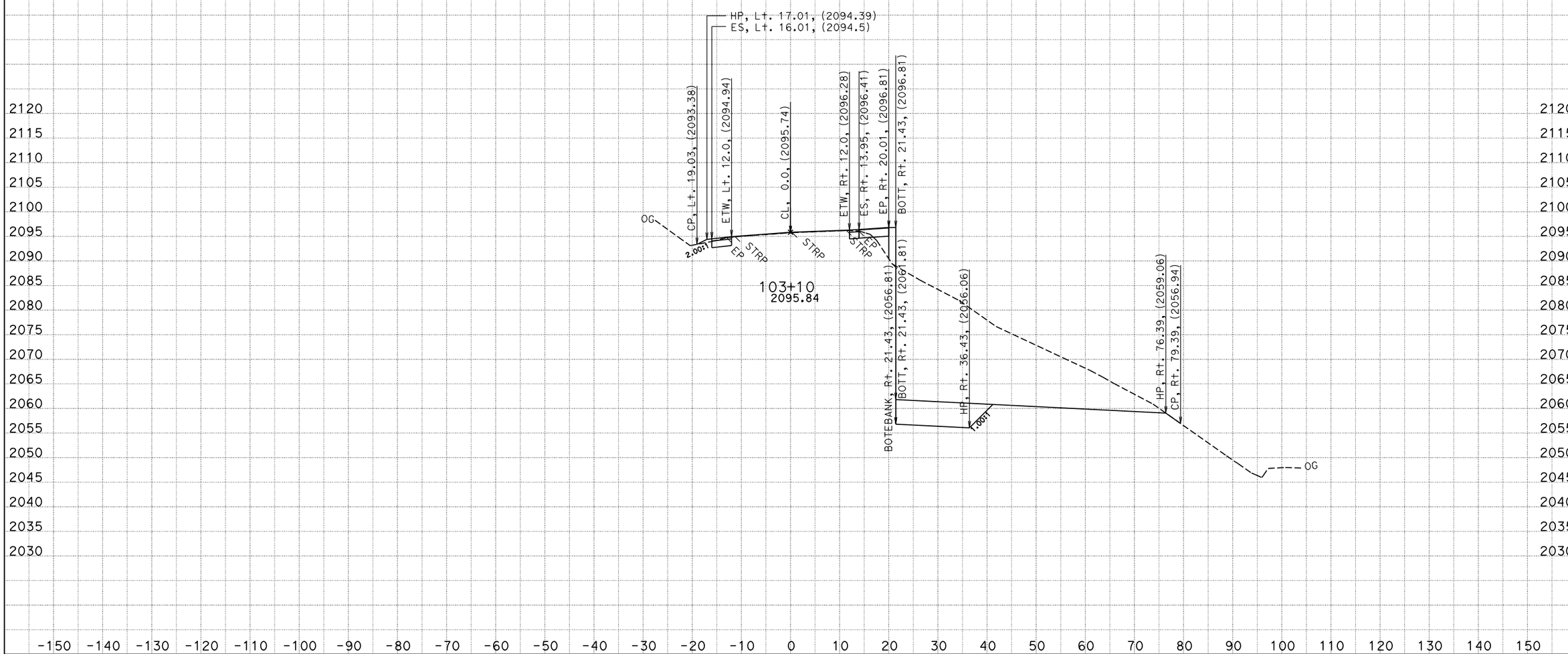

DATE: 2/20/2015
KC Project: 0B570 File: P:*-0B570\Caice\0B570\EAR\a1_overlay.ear

CONTRACT: 01-0B5704
DIST/CO/RTE/PM: 01/MEN/253/6.9
PROJRCT ID: 01120001391

SCALE: 1" = 10' Horiz.
1" = 10' Vert.

All Dimensions are US Survey Feet

A1
CROSS SECTIONS
SHEET 16 OF 36

FOR EARTH WORK DEVELOPMENT ONLY

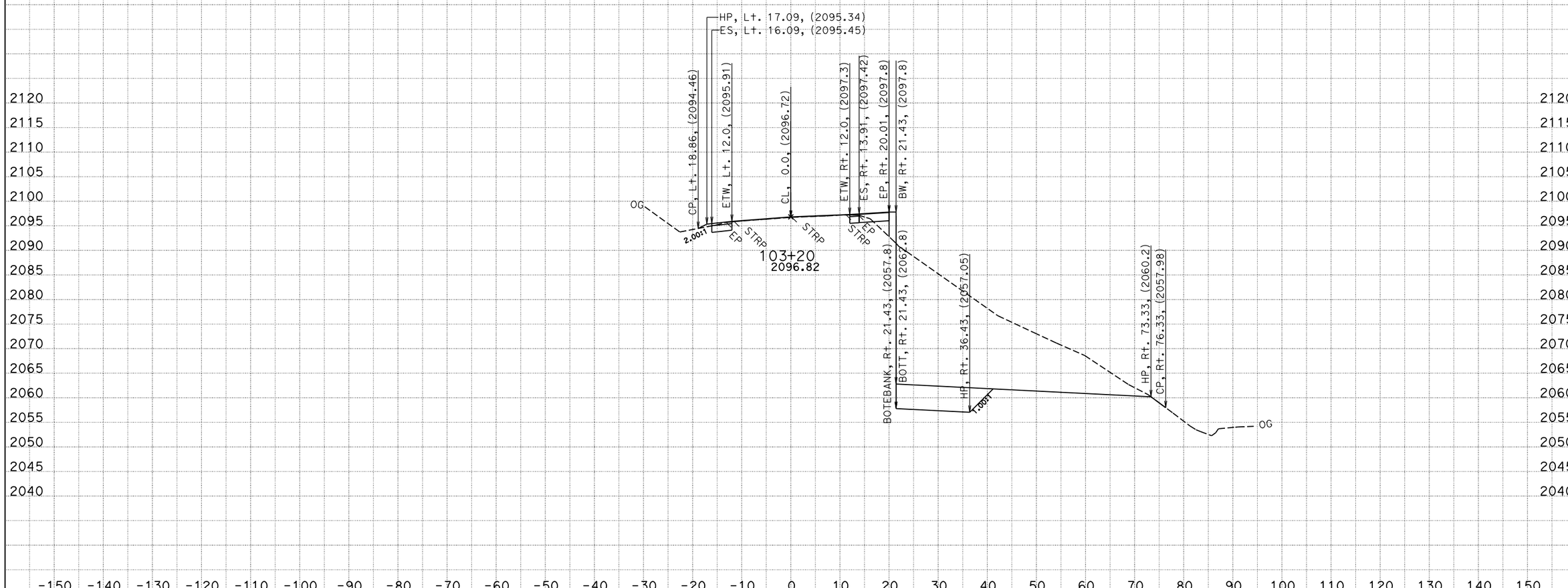

DATE: 2/20/2015

KC Project: 0B570 File: P:*-0B570\Caice\0B570\EAR\a1_overlay.ear

CONTRACT: 01-0B5704
DIST/CO/RTE/PM: 01/MEN/253/6.9
PROJRCT ID: 01120001391

SCALE: 1" = 10' Horiz.
1" = 10' Vert.

All Dimensions are US Survey Feet

A1
CROSS SECTIONS

FOR EARTH WORK DEVELOPMENT ONLY

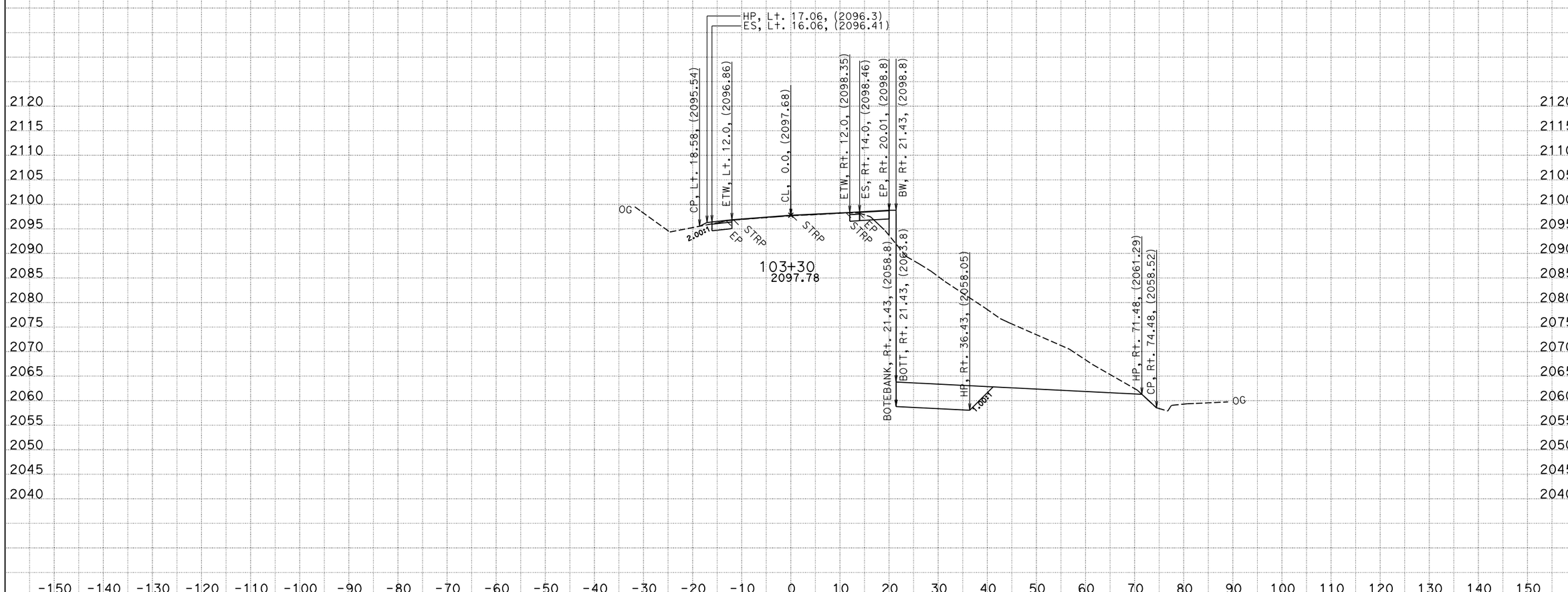

DATE: 2/20/2015
KC Project: 0B570 File: P:*-0B570\Caice\0B570\EAR\a1_overlay.ear

CONTRACT: 01-0B5704
DIST/CO/RTE/PM: 01/MEN/253/6.9
PROJRCT ID: 01120001391

SCALE: 1" = 10' Horiz.
1" = 10' Vert.

All Dimensions are US Survey Feet

A1
CROSS SECTIONS
SHEET 18 OF 36

FOR EARTH WORK DEVELOPMENT ONLY

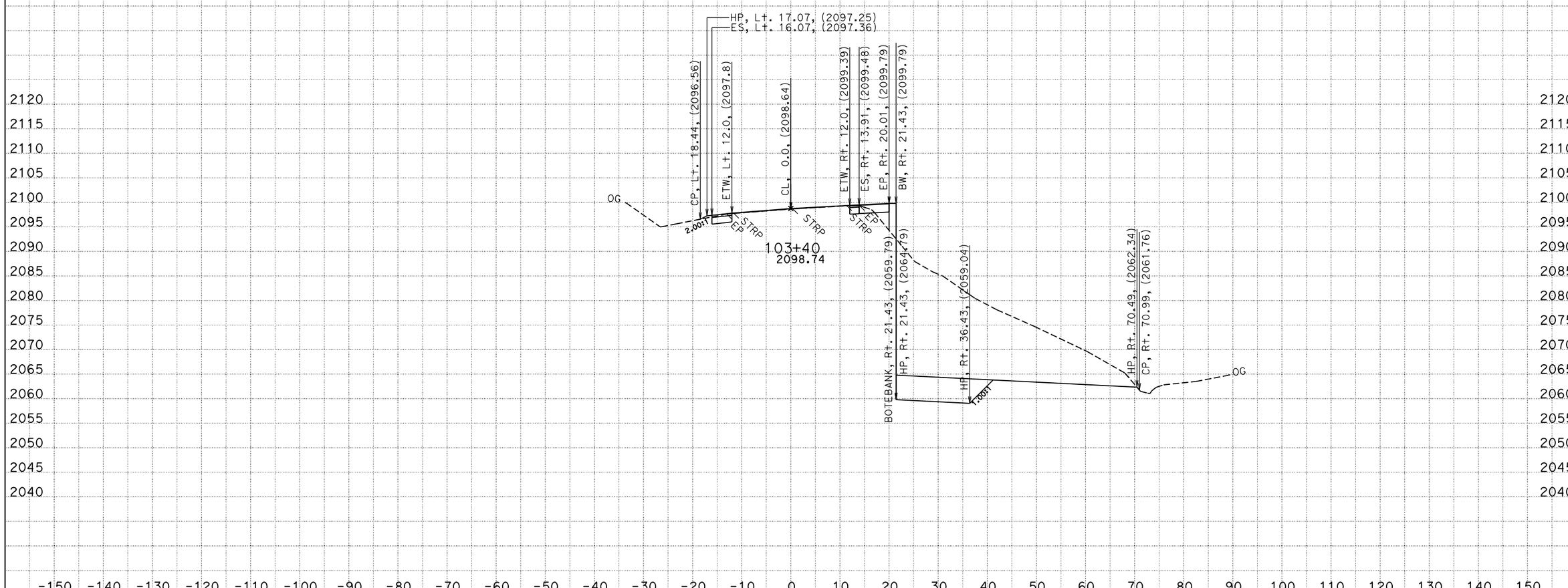

DATE: 2/20/2015
KC Project: 0B570 File: P:*-0B570\Caice\0B570\EAR\a1_overlay.ear

CONTRACT: 01-0B5704
DIST/CO/RTE/PM: 01/MEN/253/6.9
PROJRCT ID: 01120001391

SCALE: 1" = 10' Horiz.
1" = 10' Vert.

All Dimensions are US Survey Feet

A1
CROSS SECTIONS
SHEET 19 OF 36

FOR EARTH WORK DEVELOPMENT ONLY

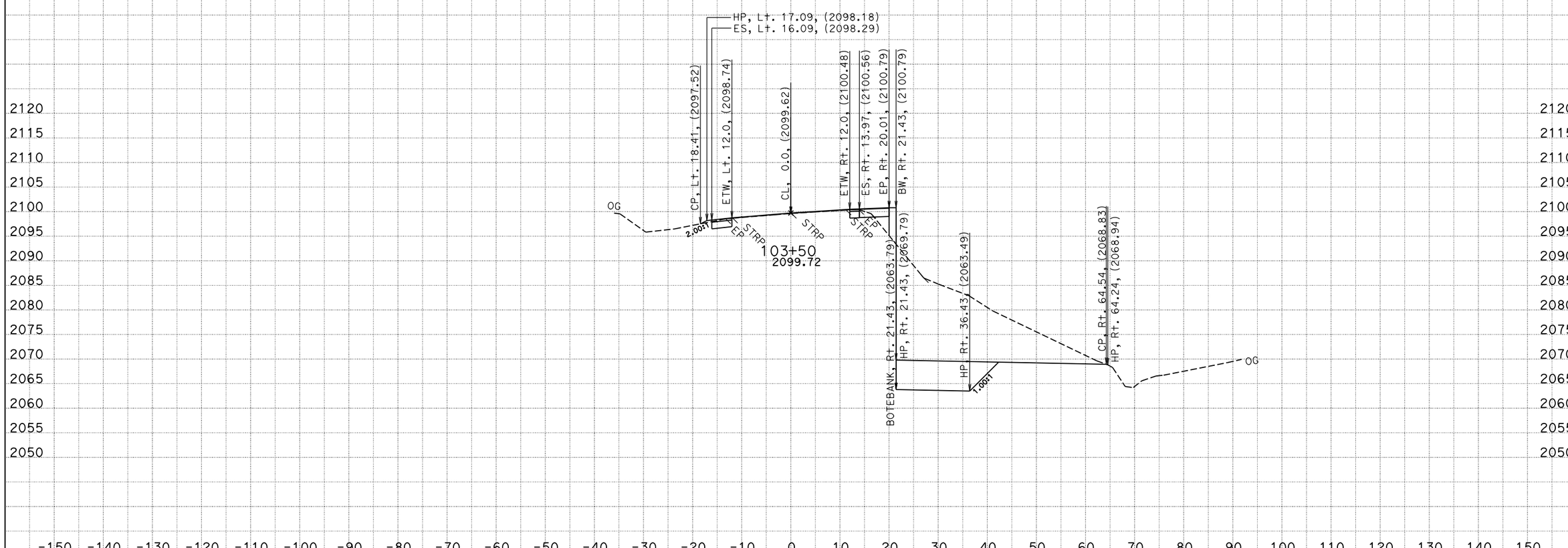

DATE: 2/20/2015
KC Project: 0B570 File: P:*-0B570\Caice\0B570\EAR\a1_overlay.ear

CONTRACT: 01-0B5704
DIST/CO/RTE/PM: 01/MEN/253/6.9
PROJRCT ID: 01120001391

SCALE: 1" = 10' Horiz.
1" = 10' Vert.

All Dimensions are US Survey Feet

A1
CROSS SECTIONS
SHEET 20 OF 36

FOR EARTH WORK DEVELOPMENT ONLY

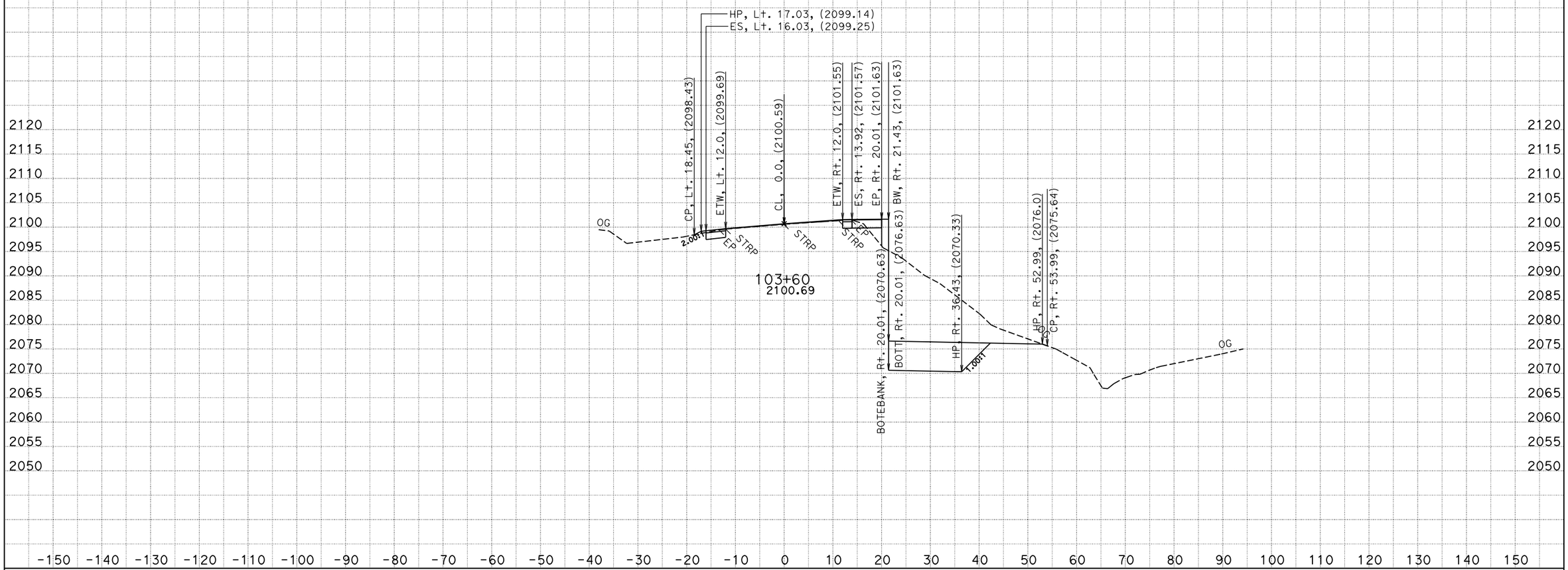

DATE: 2/20/2015

KC Project: 0B570 File: P:*-0B570\Caice\0B570\EAR\a1_overlay.ear

CONTRACT: 01-0B5704
DIST/CO/RTE/PM: 01/MEN/253/6.9
PROJRCT ID: 01120001391

SCALE: 1" = 10' Horiz.
1" = 10' Vert.

All Dimensions are US Survey Feet

A1
CROSS SECTIONS
SHEET 21 OF 36

FOR EARTH WORK DEVELOPMENT ONLY

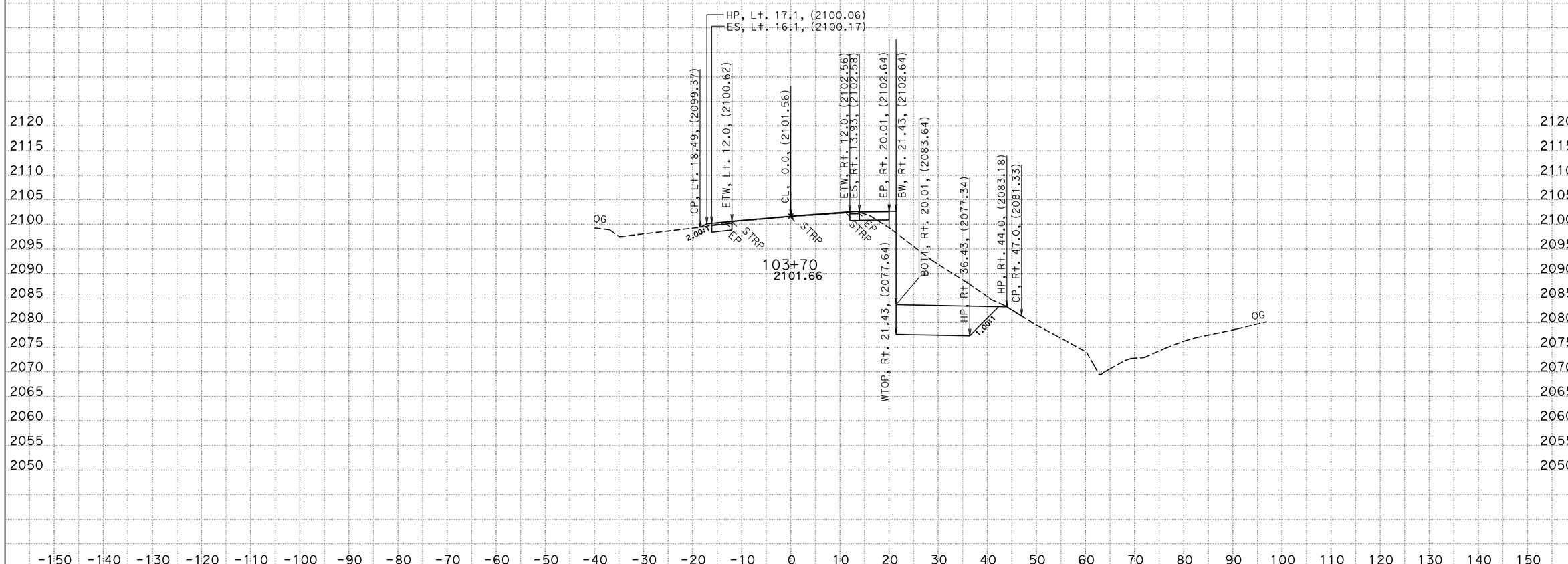

DATE: 2/20/2015

KC Project: 0B570 File: P:*-0B570\Caice\0B570\EAR\a1_overlay.ear

CONTRACT: 01-0B5704
DIST/CO/RTE/PM: 01/MEN/253/6.9
PROJRCT ID: 01120001391

SCALE: 1" = 10' Horiz.
1" = 10' Vert.

All Dimensions are US Survey Feet

A1
CROSS SECTIONS

FOR EARTH WORK DEVELOPMENT ONLY

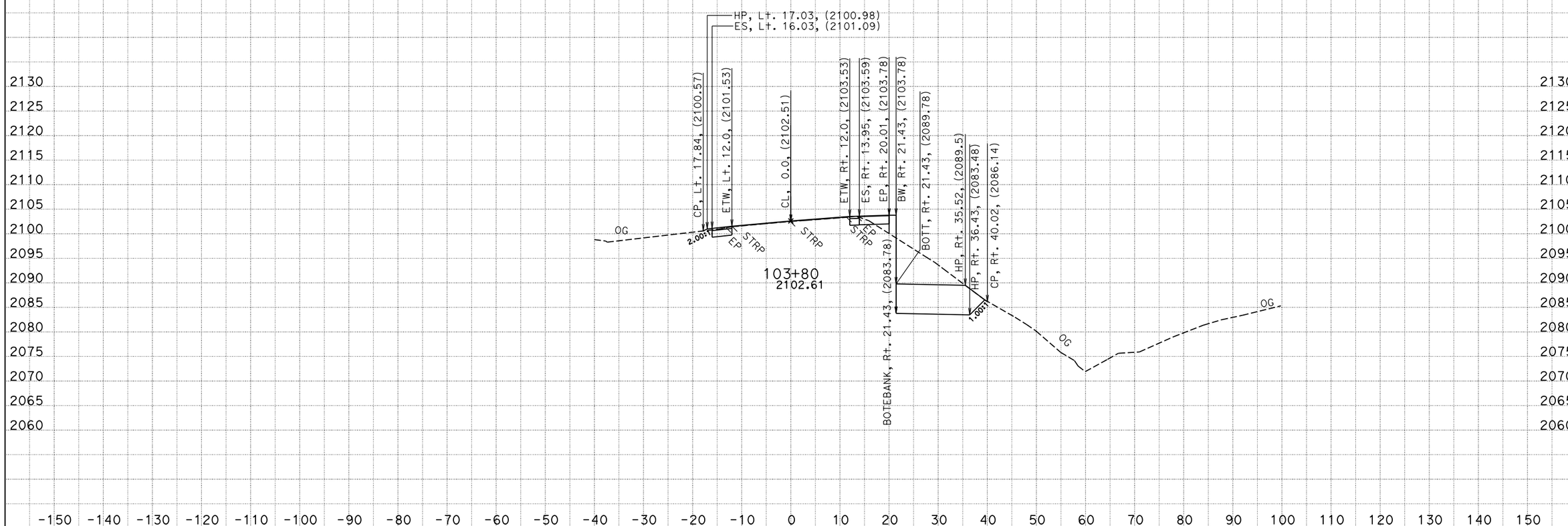

DATE: 2/20/2015

KC Project: 0B570 File: P:*-0B570\Caice\0B570\EAR\a1_overlay.ear

CONTRACT: 01-0B5704
DIST/CO/RTE/PM: 01/MEN/253/6.9
PROJRCT ID: 01120001391

SCALE: 1" = 10' Horiz.
1" = 10' Vert.

All Dimensions are US Survey Feet

A1
CROSS SECTIONS

FOR EARTH WORK DEVELOPMENT ONLY

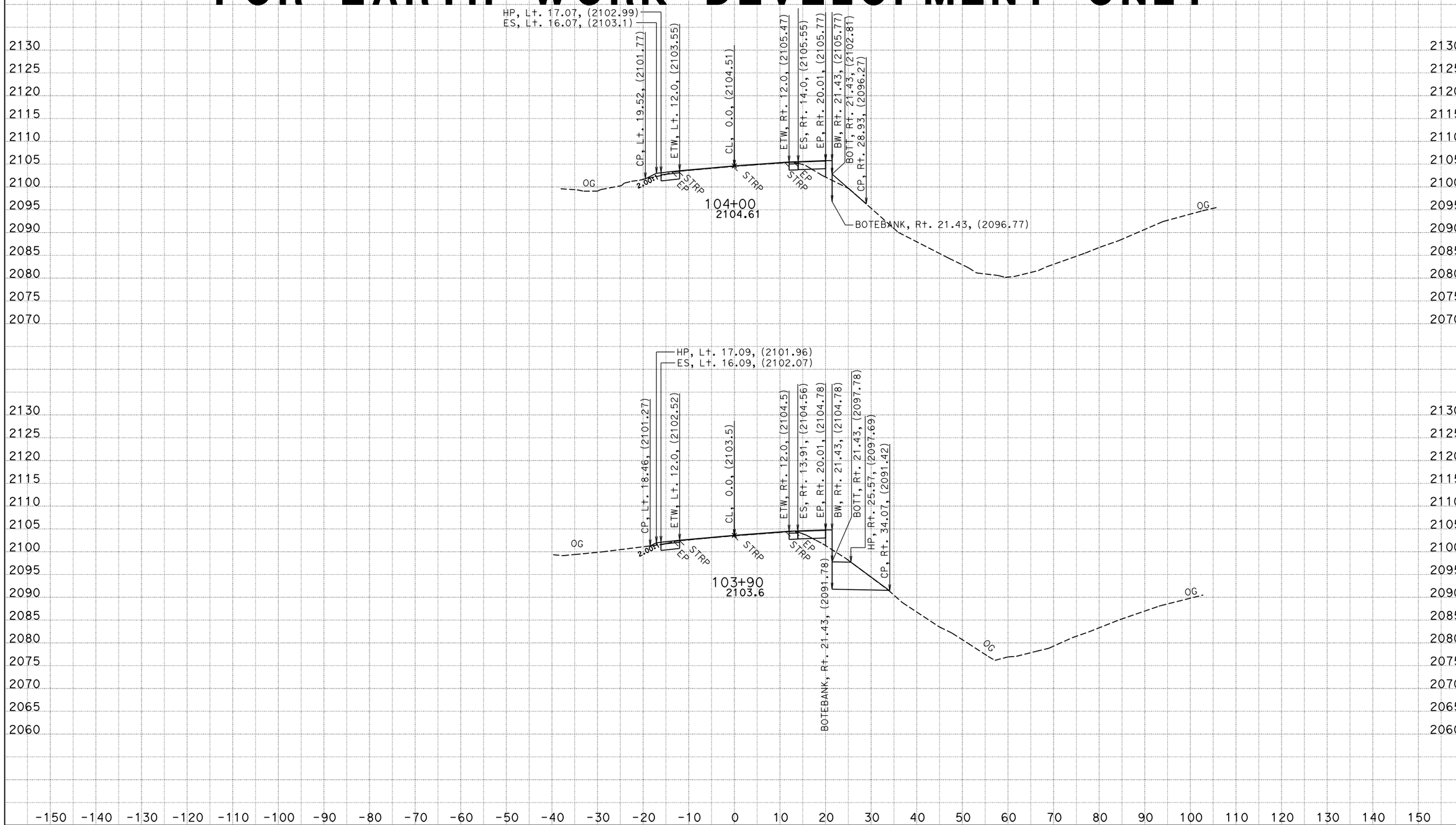

DATE: 2/20/2015
KC Project: 0B570 File: P:*-0B570\Caice\0B570\EAR\a1_overlay.ear

CONTRACT: 01-0B5704
DIST/CO/RTE/PM: 01/MEN/253/6.9
PROJRCT ID: 01120001391

SCALE: 1" = 10' Horiz.
1" = 10' Vert.

All Dimensions are US Survey Feet

A1
CROSS SECTIONS
SHEET 24 OF 36

FOR EARTH WORK DEVELOPMENT ONLY

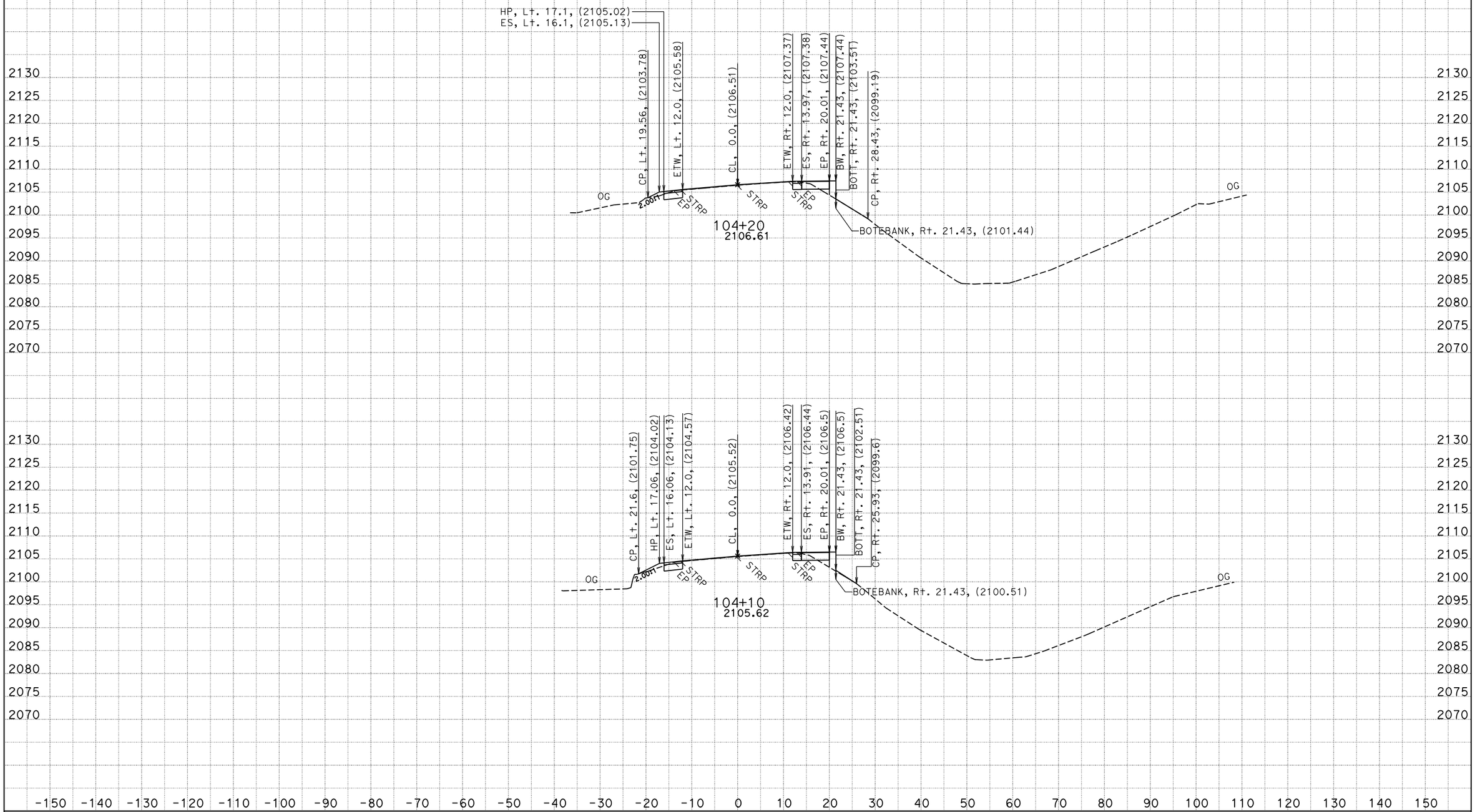

DATE: 2/20/2015
KC Project: 0B570 File: P:*-0B570\Caice\0B570\EAR\a1_overlay.ear

CONTRACT: 01-0B5704
DIST/CO/RTE/PM: 01/MEN/253/6.9
PROJRCT ID: 01120001391

SCALE: 1" = 10' Horiz.
1" = 10' Vert.

All Dimensions are US Survey Feet

A1
CROSS SECTIONS
SHEET 25 OF 36

FOR EARTH WORK DEVELOPMENT ONLY

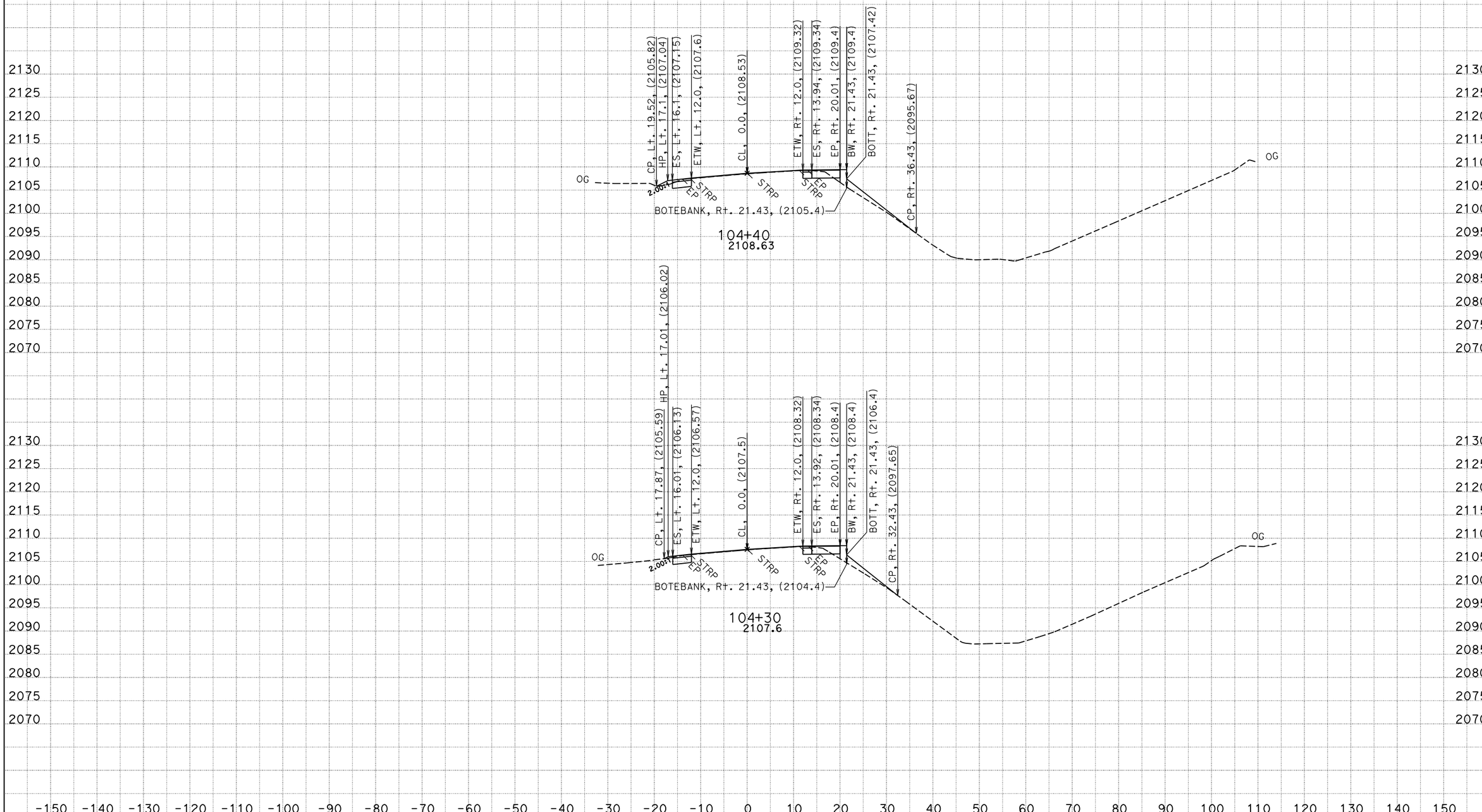

DATE: 2/20/2015
KC Project: 0B570 File: P:*-0B570\Caice\0B570\EAR\a1_overlay.ear

CONTRACT: 01-0B5704
DIST/CO/RTE/PM: 01/MEN/253/6.9
PROJRCT ID: 01120001391

SCALE: 1" = 10' Horiz.
1" = 10' Vert.

All Dimensions are US Survey Feet

A1
CROSS SECTIONS
SHEET 26 OF 36

FOR EARTH WORK DEVELOPMENT ONLY

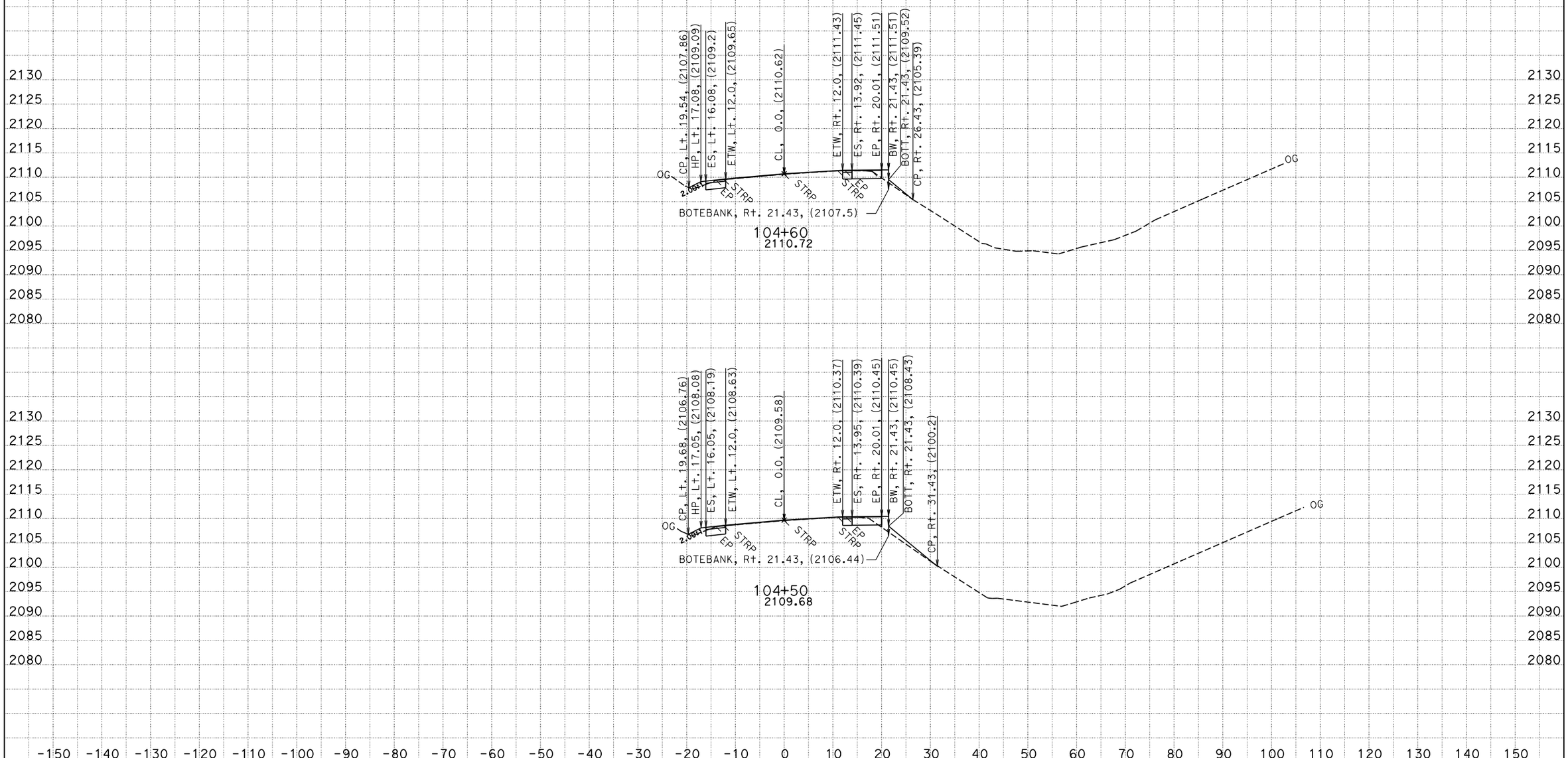

DATE: 2/20/2015
KC Project: 0B570 File: P:*-0B570\Caice\0B570\EAR\a1_overlay.ear

CONTRACT: 01-0B5704
DIST/CO/RTE/PM: 01/MEN/253/6.9
PROJRCT ID: 01120001391

SCALE: 1" = 10' Horiz.
1" = 10' Vert.

All Dimensions are US Survey Feet

A1
CROSS SECTIONS
SHEET 27 OF 36

FOR EARTH WORK DEVELOPMENT ONLY

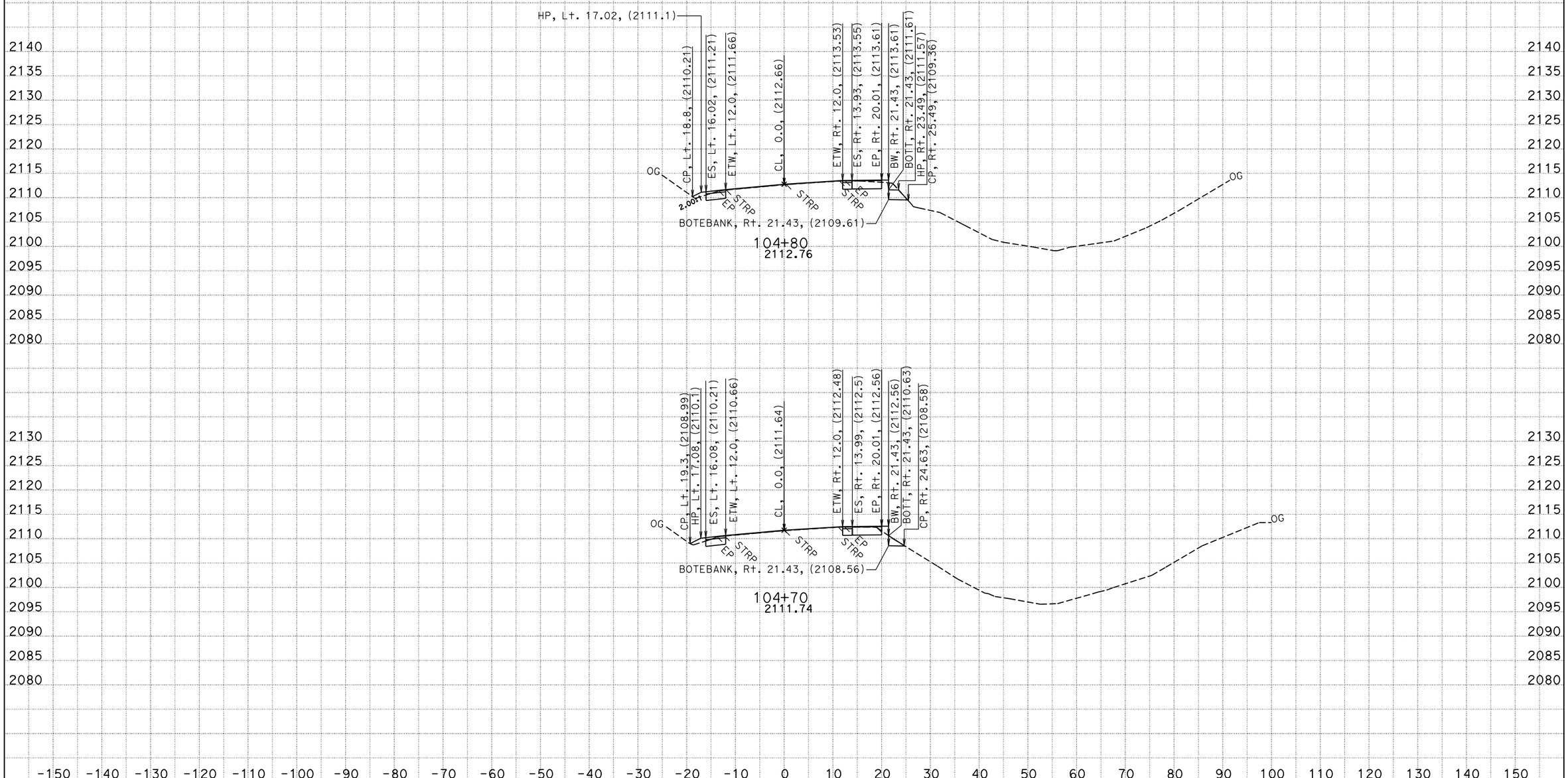

DATE: 2/20/2015

KC Project: 0B570 File: P:*-0B570\Caice\0B570\EAR\a1_overlay.ear

CONTRACT: 01-0B5704
DIST/CO/RTE/PM: 01/MEN/253/6.9
PROJRCT ID: 01120001391

SCALE: 1" = 10' Horiz.
1" = 10' Vert.

All Dimensions are US Survey Feet

A1
CROSS SECTIONS
SHEET 28 OF 36

FOR EARTH WORK DEVELOPMENT ONLY

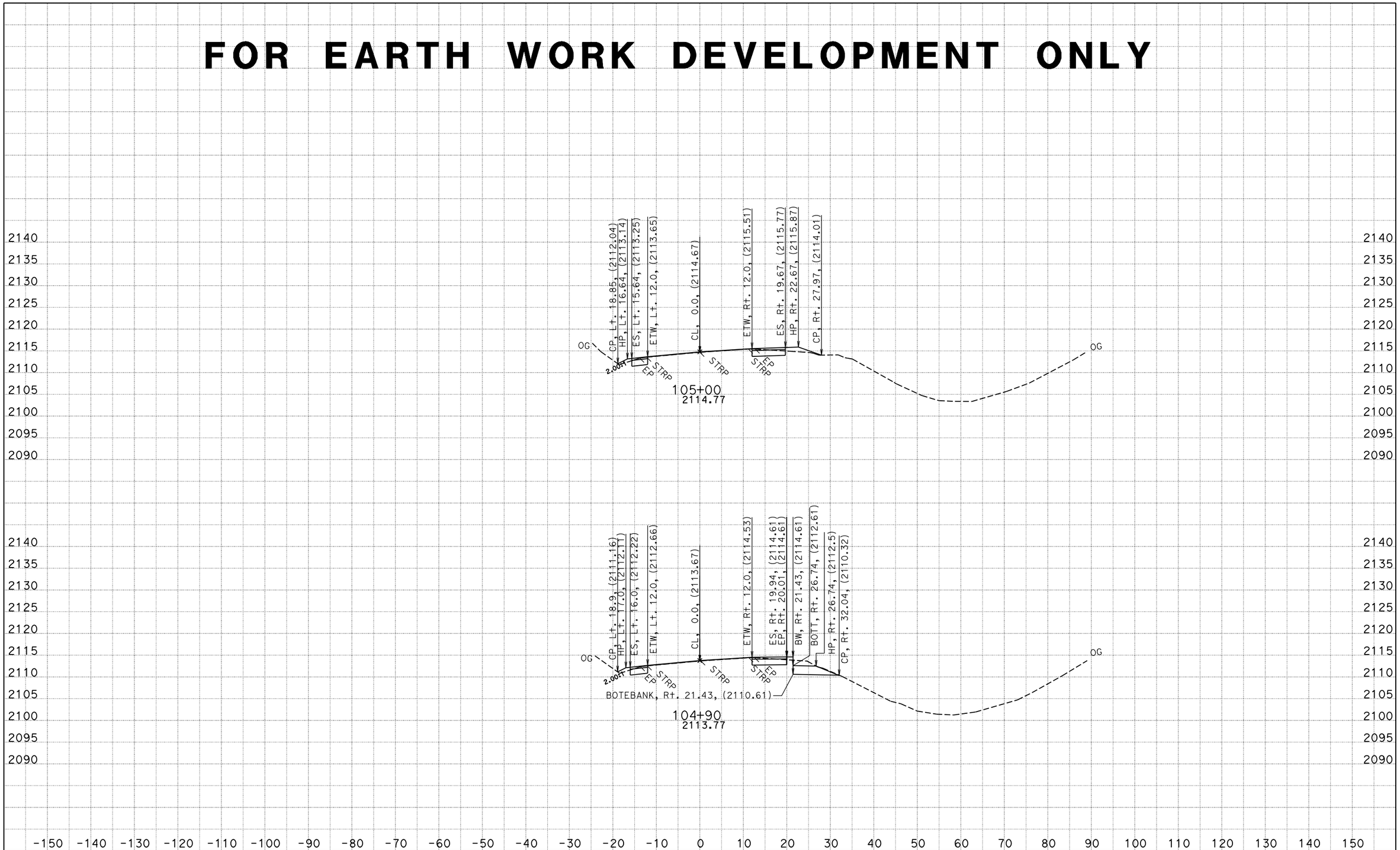

DATE: 2/20/2015
KC Project: 0B570 File: P:*-0B570\Caice\0B570\EAR\a1_overlay.ear

CONTRACT: 01-0B5704
DIST/CO/RTE/PM: 01/MEN/253/6.9
PROJRCT ID: 01120001391

SCALE: 1" = 10' Horiz.
1" = 10' Vert.

All Dimensions are US Survey Feet

A1
CROSS SECTIONS
SHEET 29 OF 36

FOR EARTH WORK DEVELOPMENT ONLY

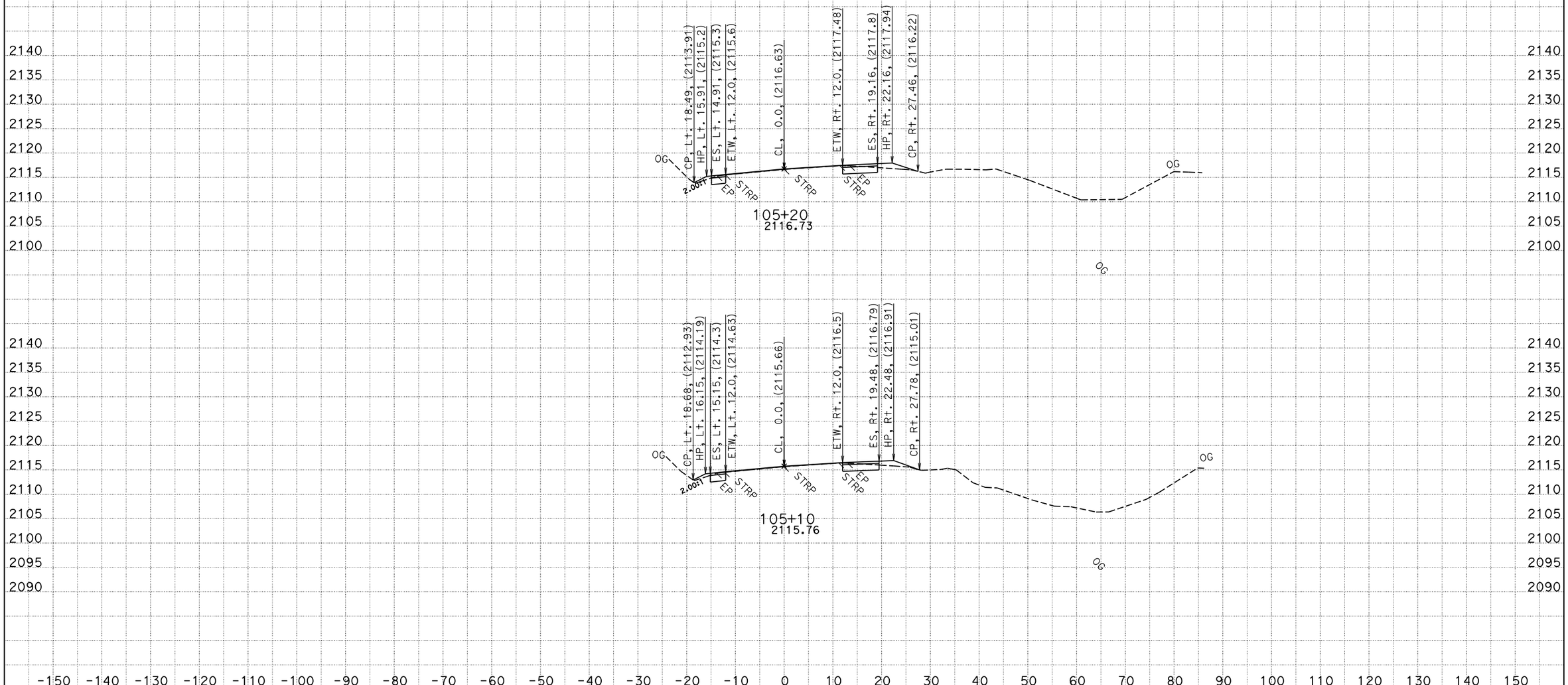

DATE: 2/20/2015

KC Project: 0B570 File: P:*-0B570\Caice\0B570\EAR\a1_overlay.ear

CONTRACT: 01-0B5704
DIST/CO/RTE/PM: 01/MEN/253/6.9
PROJRCT ID: 01120001391

SCALE: 1" = 10' Horiz.
1" = 10' Vert.

All Dimensions are US Survey Feet

A1
CROSS SECTIONS
SHEET 30 OF 36

FOR EARTH WORK DEVELOPMENT ONLY

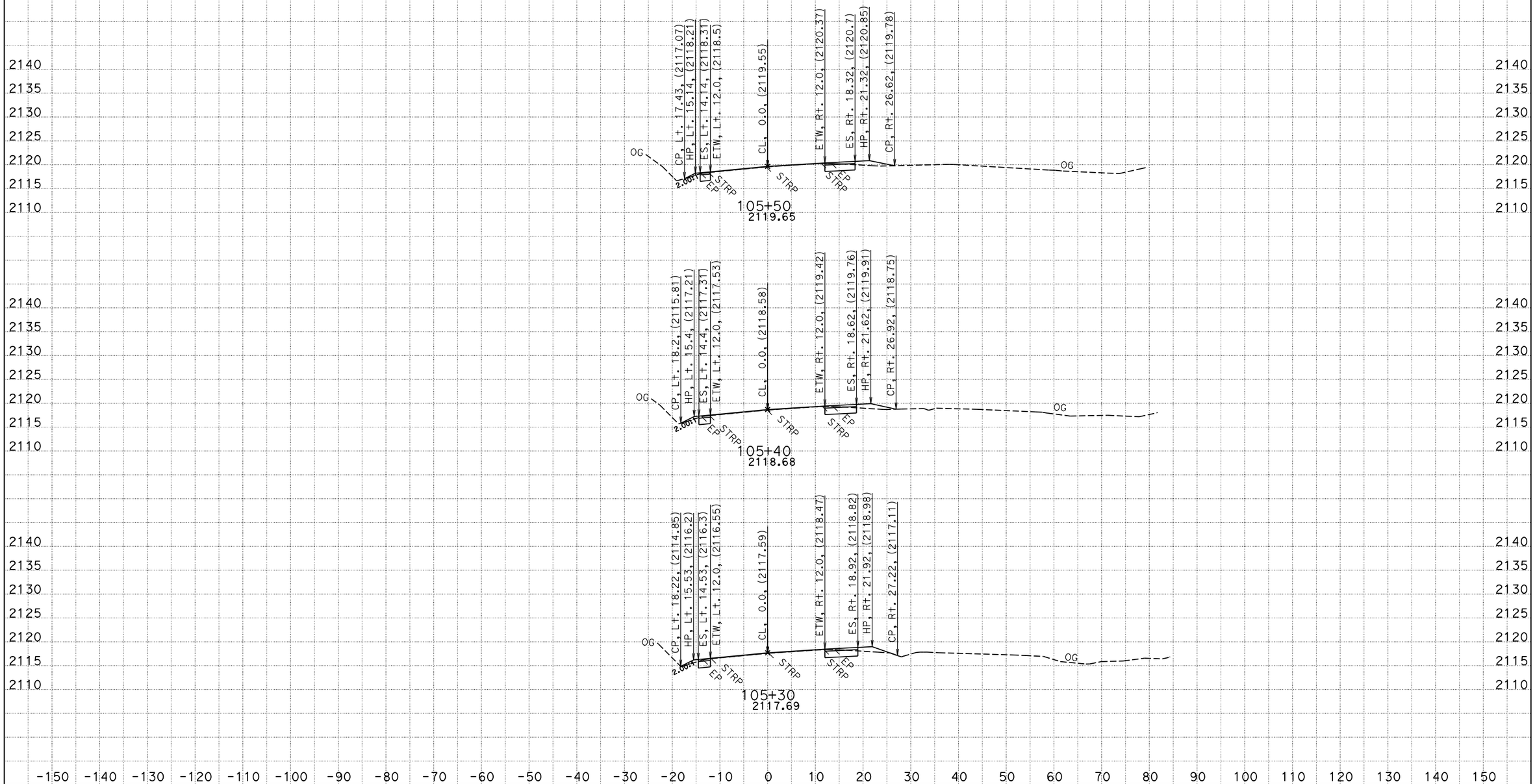

DATE: 2/20/2015
KC Project: 0B570 File: P:*-0B570\Caice\0B570\EAR\a1_overlay.ear

CONTRACT: 01-0B5704
DIST/CO/RTE/PM: 01/MEN/253/6.9
PROJRCT ID: 01120001391

SCALE: 1" = 10' Horiz.
1" = 10' Vert.

All Dimensions are US Survey Feet

A1
CROSS SECTIONS
SHEET 31 OF 36

FOR EARTH WORK DEVELOPMENT ONLY

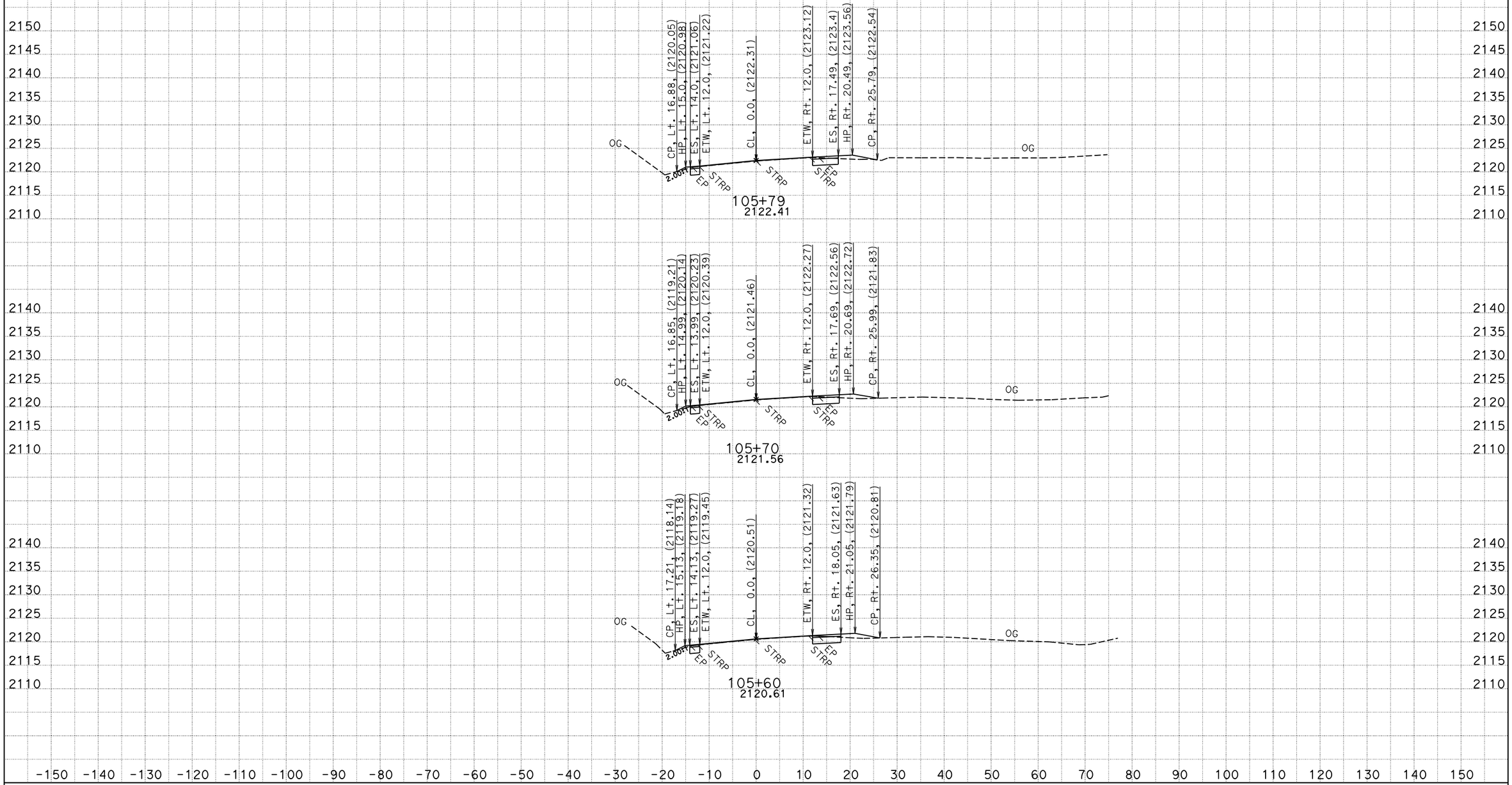

DATE: 2/20/2015
KC Project: 0B570 File: P:*-0B570\Caice\0B570\EAR\a1_overlay.ear

CONTRACT: 01-0B5704
DIST/CO/RTE/PM: 01/MEN/253/6.9
PROJRCT ID: 01120001391

SCALE: 1" = 10' Horiz.
1" = 10' Vert.

All Dimensions are US Survey Feet

A1
CROSS SECTIONS
SHEET 32 OF 36

FOR EARTH WORK DEVELOPMENT ONLY

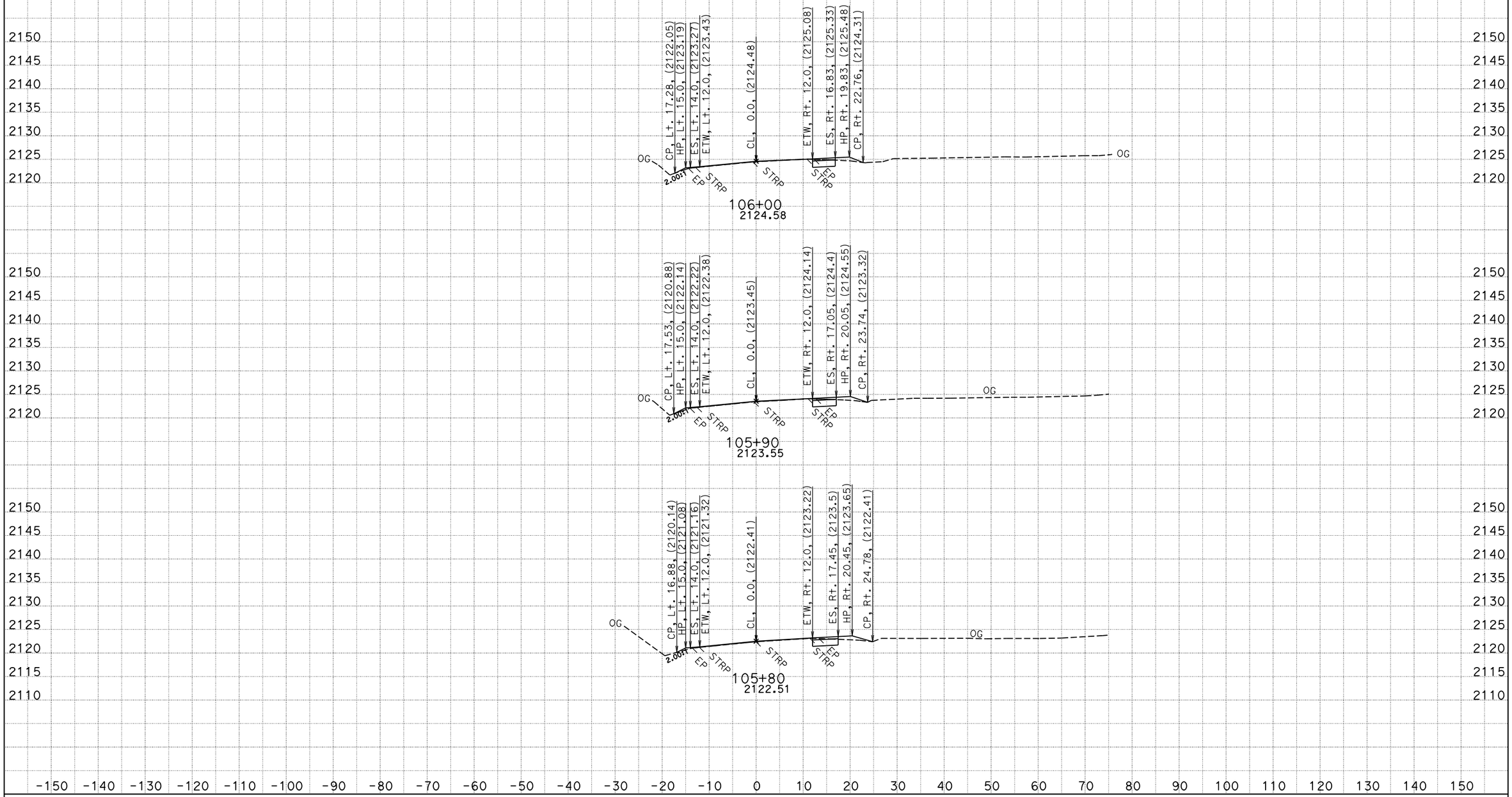

DATE: 2/20/2015

KC Project: 0B570 File: P:*-0B570\Caice\0B570\EAR\a1_overlay.ear

CONTRACT: 01-0B5704
DIST/CO/RTE/PM: 01/MEN/253/6.9
PROJRCT ID: 01120001391

SCALE: 1" = 10' Horiz.
1" = 10' Vert.

All Dimensions are US Survey Feet

A1
CROSS SECTIONS

FOR EARTH WORK DEVELOPMENT ONLY

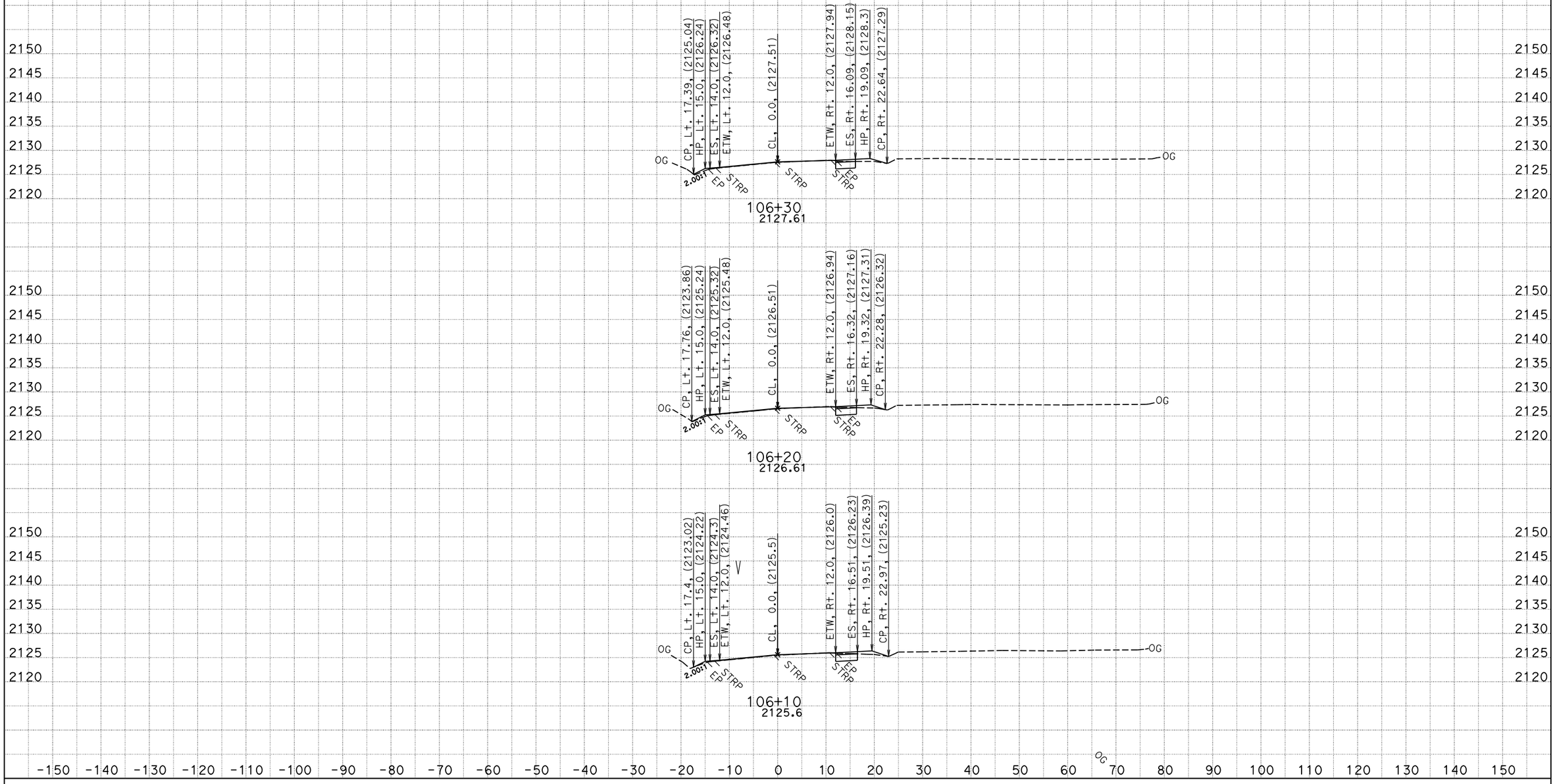

DATE: 2/20/2015
KC Project: 0B570 File: P:*-0B570\Caice\0B570\EAR\a1_overlay.ear

CONTRACT: 01-0B5704
DIST/CO/RTE/PM: 01/MEN/253/6.9
PROJRCT ID: 01120001391

SCALE: 1" = 10' Horiz.
1" = 10' Vert.

All Dimensions are US Survey Feet

A1
CROSS SECTIONS
SHEET 34 OF 36

FOR EARTH WORK DEVELOPMENT ONLY

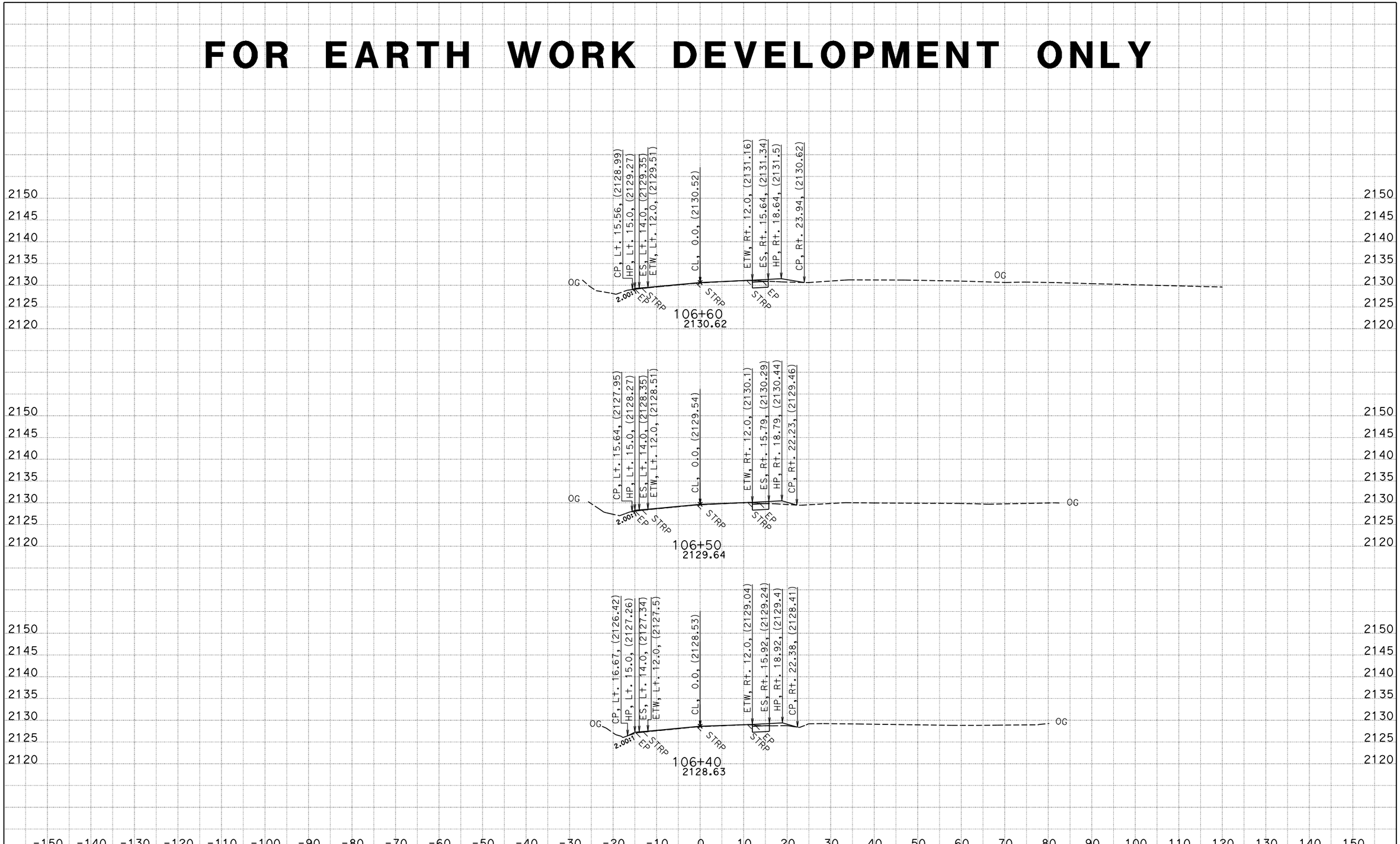

DATE: 2/20/2015
KC Project: 0B570 File: P:*-0B570\Caice\0B570\EAR\a1_overlay.ear

CONTRACT: 01-0B5704
DIST/CO/RTE/PM: 01/MEN/253/6.9
PROJRCT ID: 01120001391

SCALE: 1" = 10' Horiz.
1" = 10' Vert.

All Dimensions are US Survey Feet

A1
CROSS SECTIONS
SHEET 35 OF 36

FOR EARTH WORK DEVELOPMENT ONLY

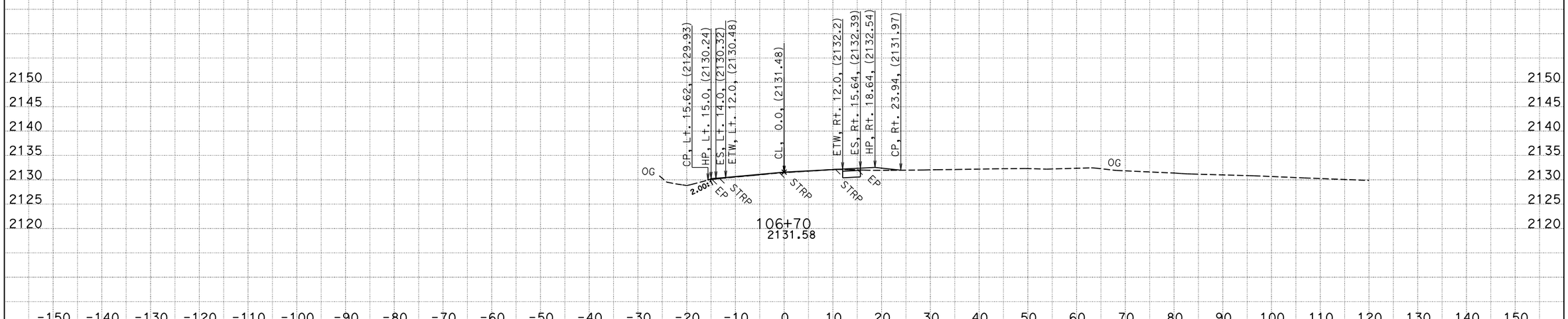

DATE: 2/20/2015
KC Project: 0B570 File: P:*-0B570\Caice\0B570\EAR\a1_overlay.ear

CONTRACT: 01-0B5704
DIST/CO/RTE/PM: 01/MEN/253/6.9
PROJRCT ID: 01120001391

SCALE: 1" = 10' Horiz.
1" = 10' Vert.

All Dimensions are US Survey Feet

A1
CROSS SECTIONS
SHEET 36 OF 36