FOR EARTHWORK DEVELOPMENT ONLY

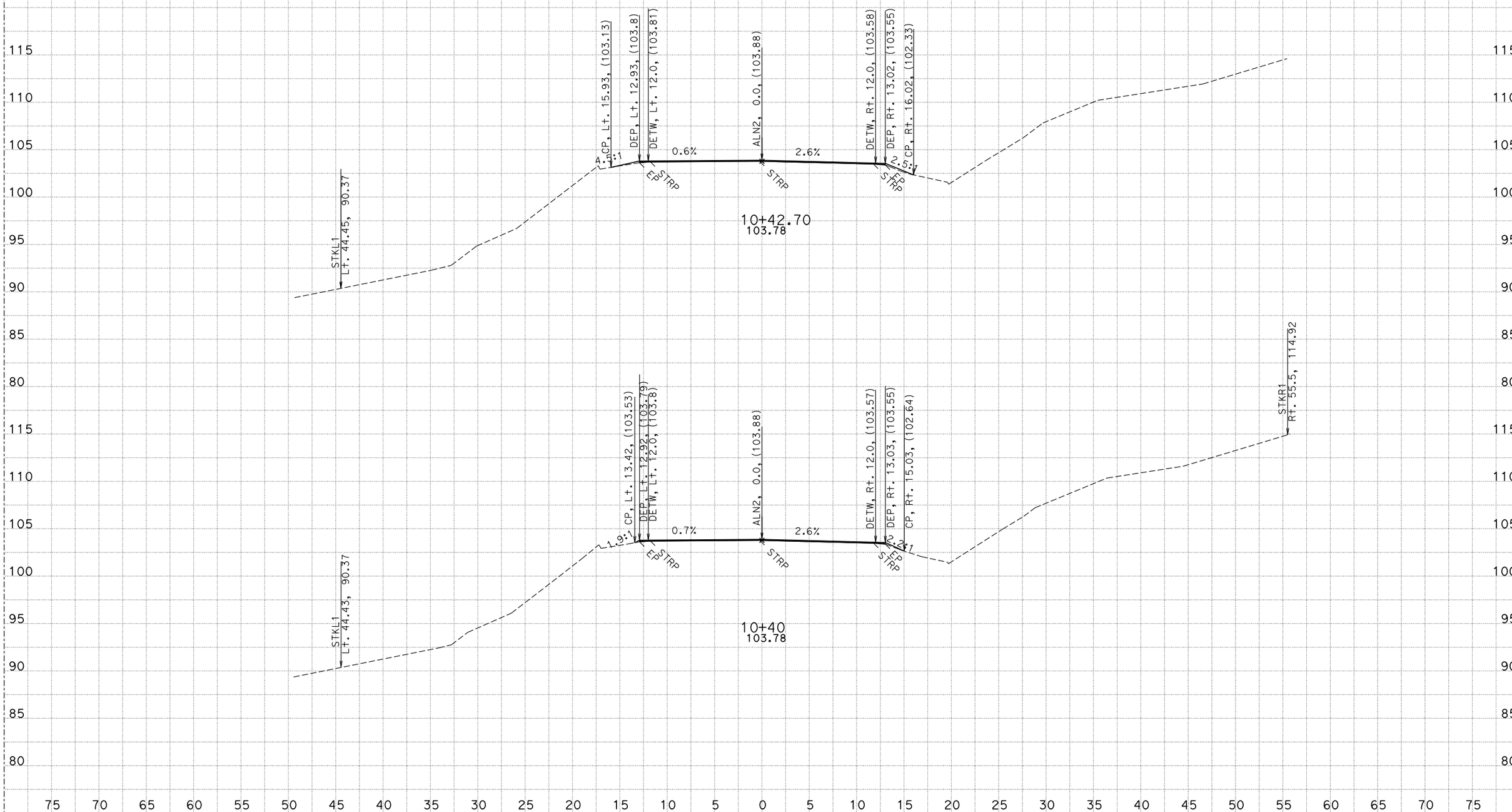

CREATED BY: G.Seibert
DATE: 4/29/2016

CONTRACT: 01-0B4304
DIST/CO/RTE/PM: 01-HUM-101-111.4/112.0
PROJECT ID: 01 1200 0127

SCALE: 1" = 5' Horiz.
1" = 5' Vert.

All Dimensions are US Survey Feet

ALN2
CROSS SECTIONS

FOR EARTHWORK DEVELOPMENT ONLY

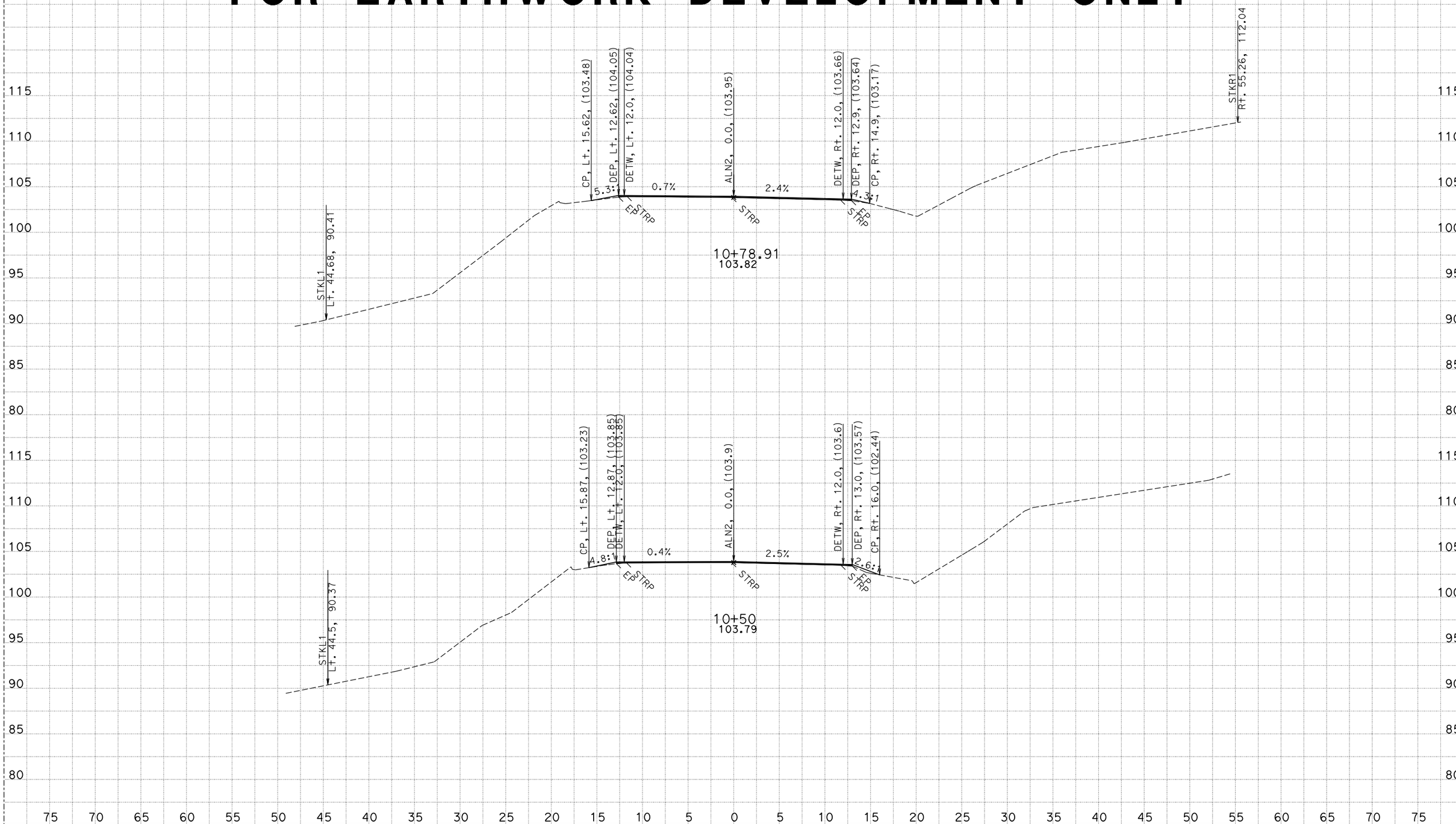

CREATED BY: G.Seibert
DATE: 4/29/2016

CONTRACT: 01-0B4304
DIST/CO/RTE/PM: 01-HUM-101-111.4/112.0
PROJECT ID: 01 1200 0127

SCALE: 1" = 5' Horiz.
1" = 5' Vert.

All Dimensions are US Survey Feet

ALN2
CROSS SECTIONS

FOR EARTHWORK DEVELOPMENT ONLY

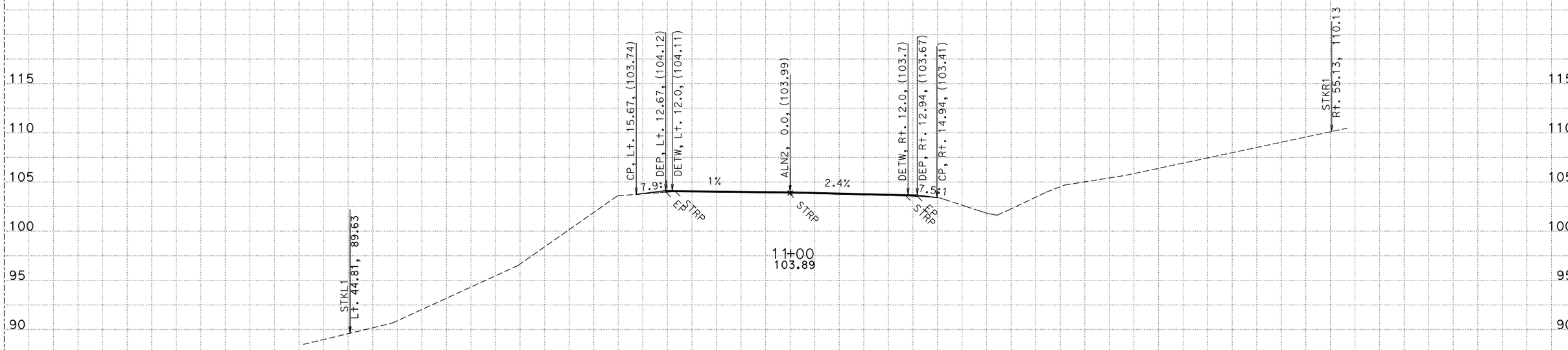

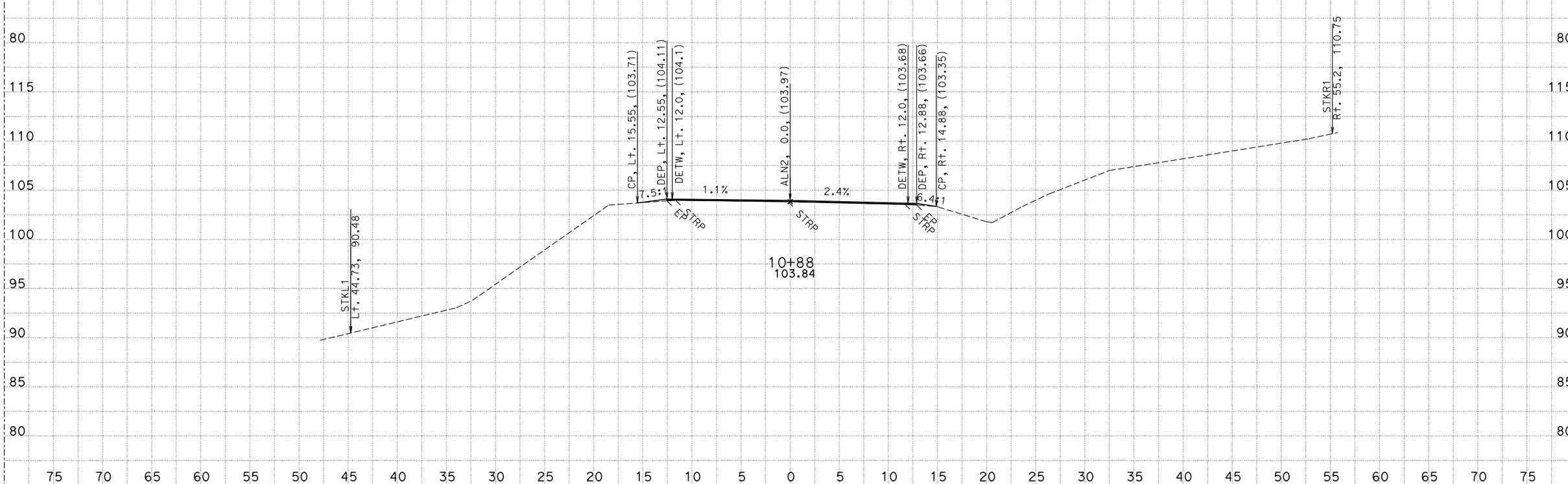

CREATED BY: G.Seibert
DATE: 4/29/2016

CONTRACT: 01-0B4304
DIST/CO/RTE/PM: 01-HUM-101-111.4/112.0
PROJECT ID: 01 1200 0127

SCALE: 1" = 5' Horiz.
1" = 5' Vert.

All Dimensions are US Survey Feet

ALN2
CROSS SECTIONS

FOR EARTHWORK DEVELOPMENT ONLY

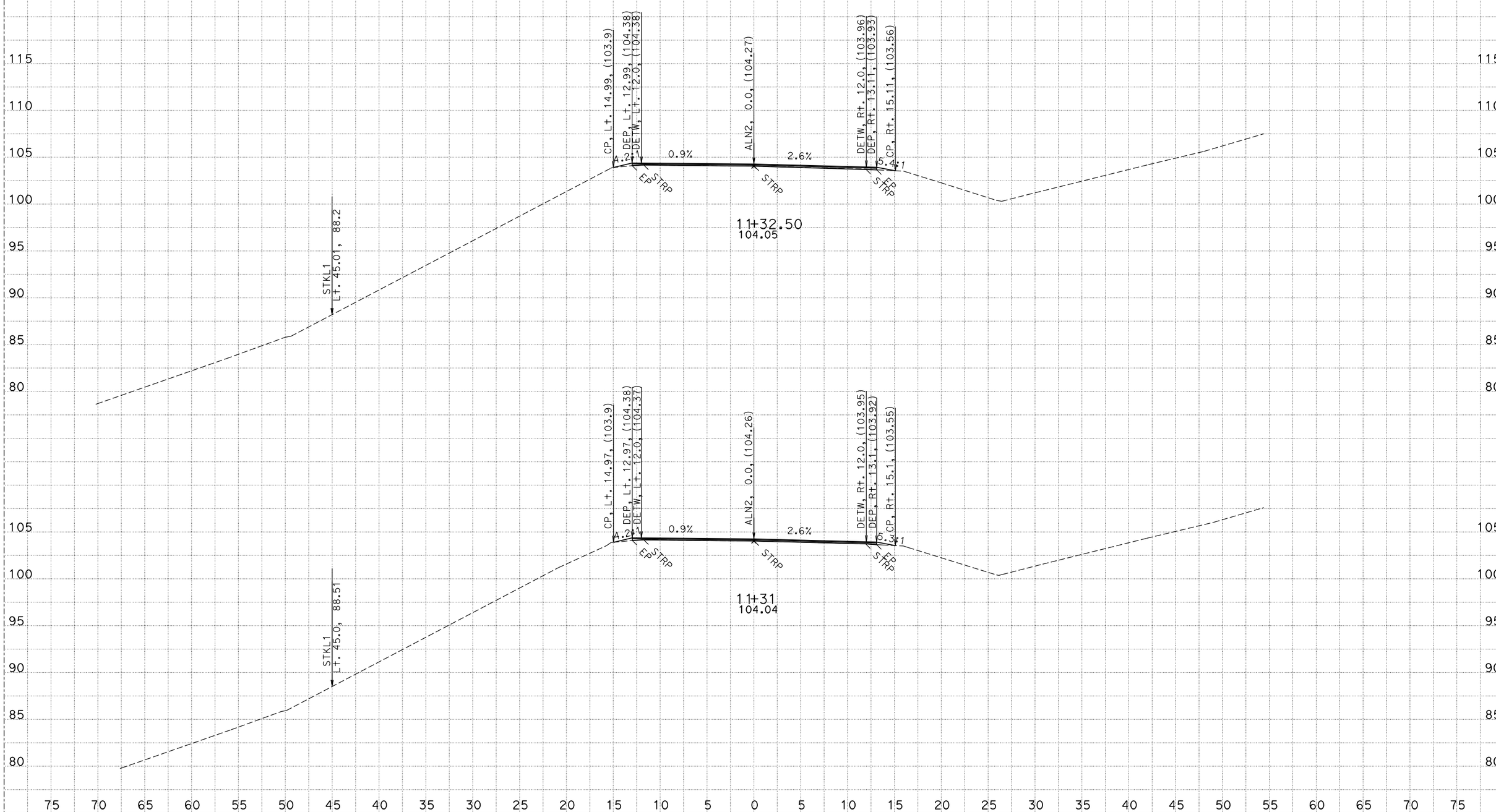

CREATED BY: G.Seibert
DATE: 4/29/2016

CONTRACT: 01-0B4304
DIST/CO/RTE/PM: 01-HUM-101-111.4/112.0
PROJECT ID: 01 1200 0127

SCALE: 1" = 5' Horiz.
1" = 5' Vert.

All Dimensions are US Survey Feet

ALN2
CROSS SECTIONS

FOR EARTHWORK DEVELOPMENT ONLY

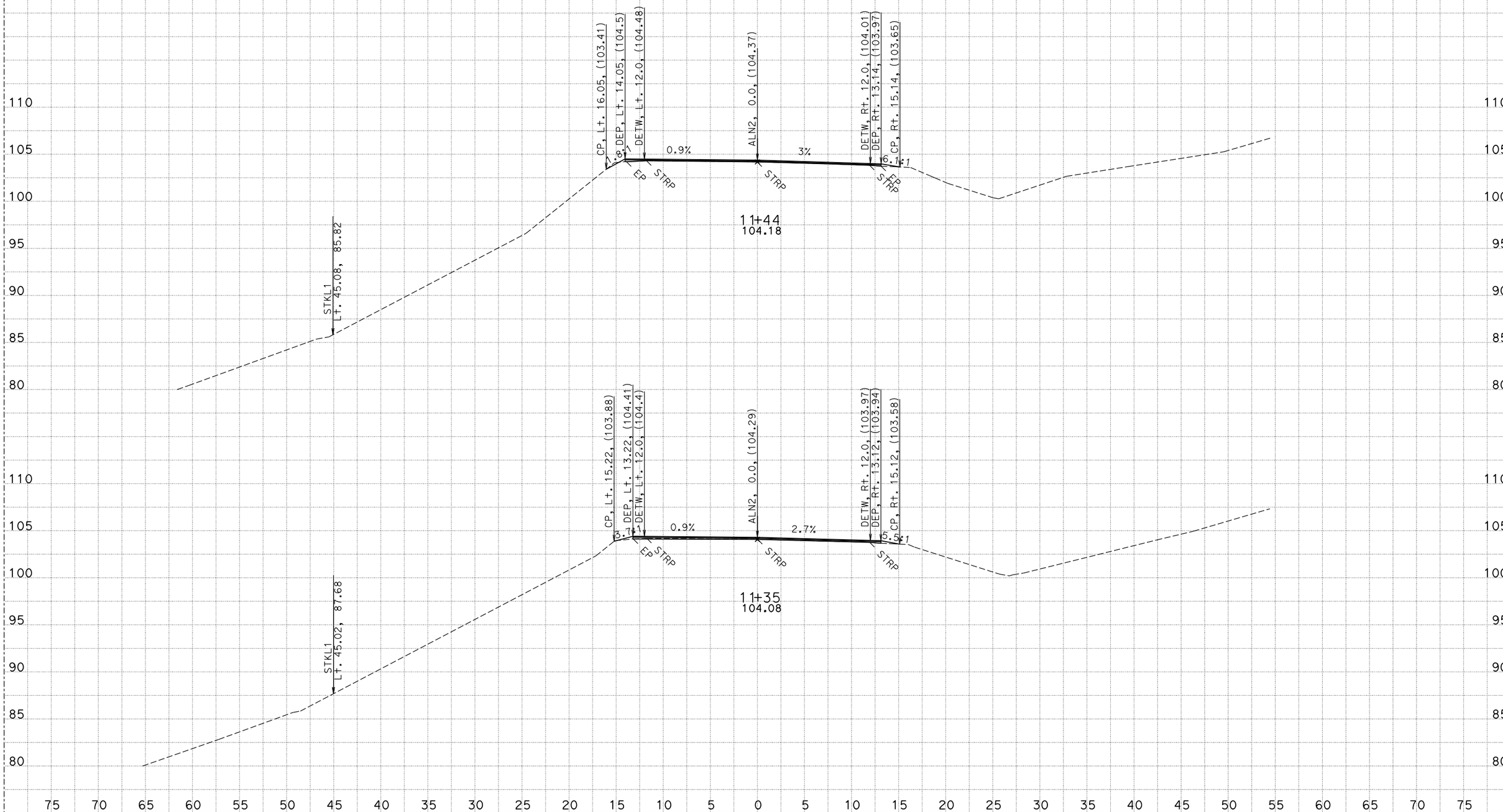

CREATED BY: G.Seibert
DATE: 4/29/2016

CONTRACT: 01-0B4304
DIST/CO/RTE/PM: 01-HUM-101-111.4/112.0
PROJECT ID: 01 1200 0127

SCALE: 1" = 5' Horiz.
1" = 5' Vert.

All Dimensions are US Survey Feet

ALN2
CROSS SECTIONS

FOR EARTHWORK DEVELOPMENT ONLY

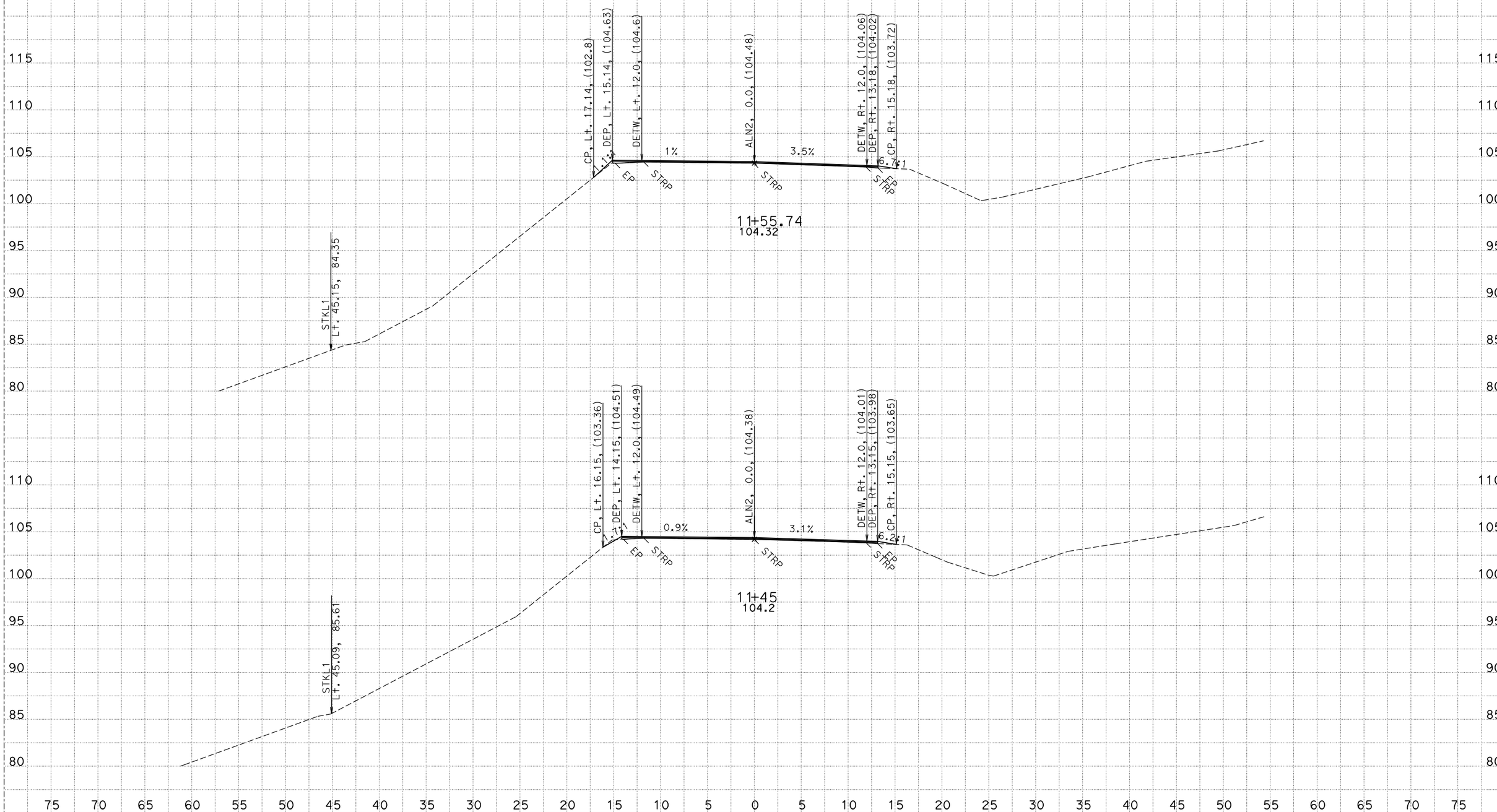

CREATED BY: G.Seibert
DATE: 4/29/2016

CONTRACT: 01-0B4304
DIST/CO/RTE/PM: 01-HUM-101-111.4/112.0
PROJECT ID: 01 1200 0127

SCALE: 1" = 5' Horiz.
1" = 5' Vert.

All Dimensions are US Survey Feet

ALN2
CROSS SECTIONS

FOR EARTHWORK DEVELOPMENT ONLY

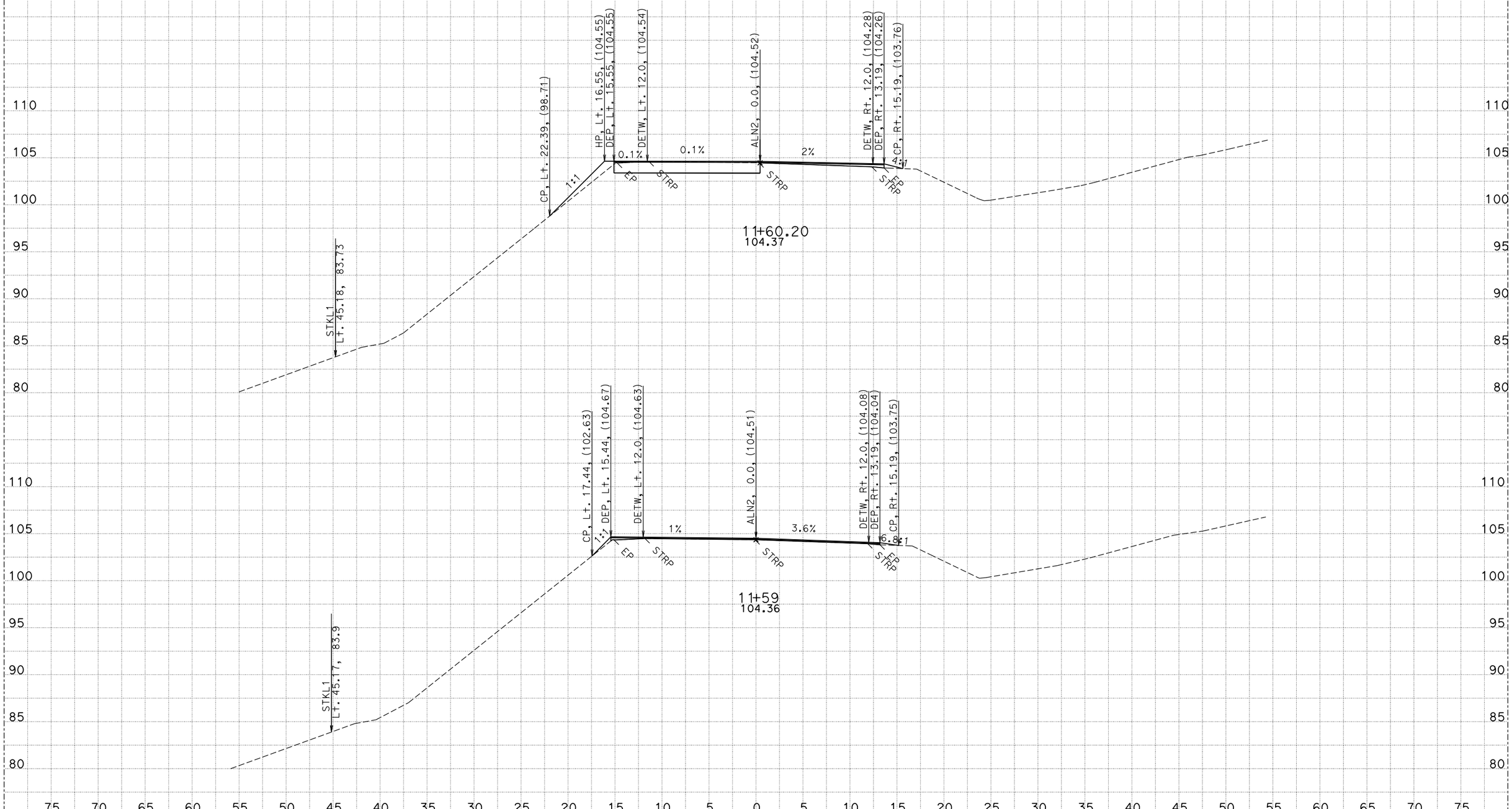

CREATED BY: G.Seibert
DATE: 4/29/2016

CONTRACT: 01-0B4304
DIST/CO/RTE/PM: 01-HUM-101-111.4/112.0
PROJECT ID: 01 1200 0127

SCALE: 1" = 5' Horiz.
1" = 5' Vert.

All Dimensions are US Survey Feet

ALN2
CROSS SECTIONS

FOR EARTHWORK DEVELOPMENT ONLY

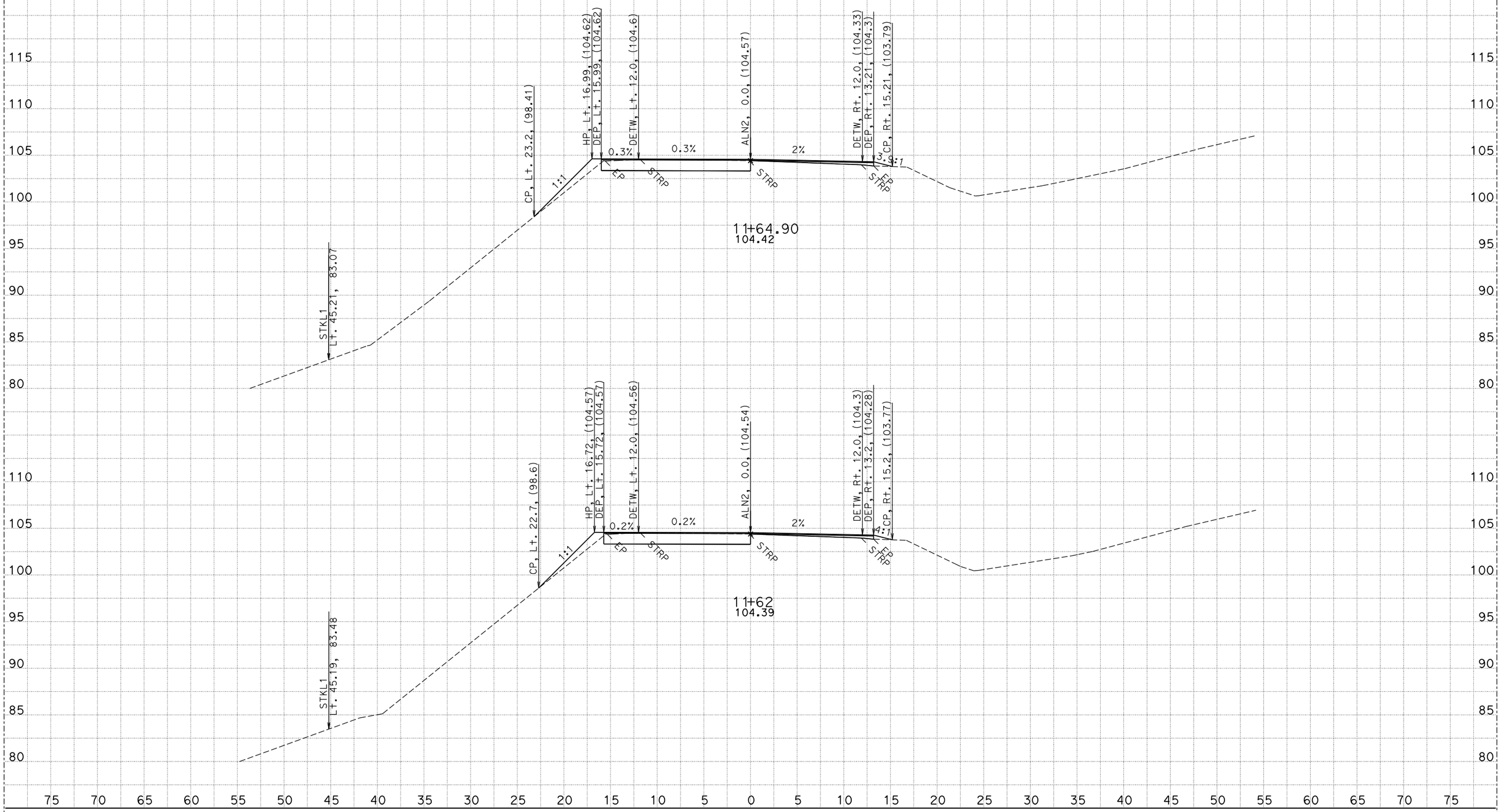

CREATED BY: G.Seibert
DATE: 4/29/2016

CONTRACT: 01-0B4304
DIST/CO/RTE/PM: 01-HUM-101-111.4/112.0
PROJECT ID: 01 1200 0127

SCALE: 1" = 5' Horiz.
1" = 5' Vert.

All Dimensions are US Survey Feet

ALN2
CROSS SECTIONS

FOR EARTHWORK DEVELOPMENT ONLY

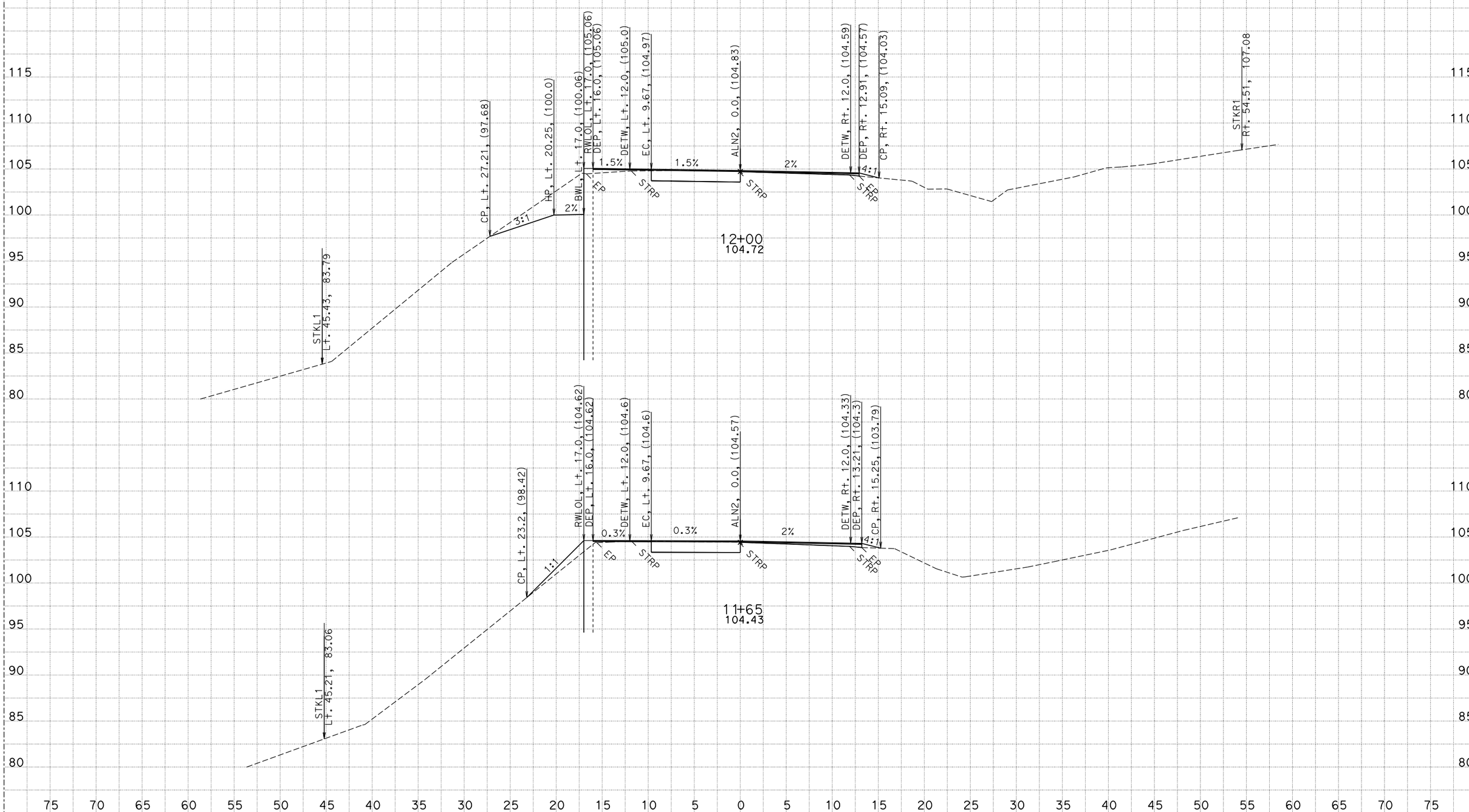

CREATED BY: G.Seibert
DATE: 4/29/2016

CONTRACT: 01-0B4304
DIST/CO/RTE/PM: 01-HUM-101-111.4/112.0
PROJECT ID: 01 1200 0127

SCALE: 1" = 5' Horiz.
1" = 5' Vert.

All Dimensions are US Survey Feet

ALN2
CROSS SECTIONS

FOR EARTHWORK DEVELOPMENT ONLY

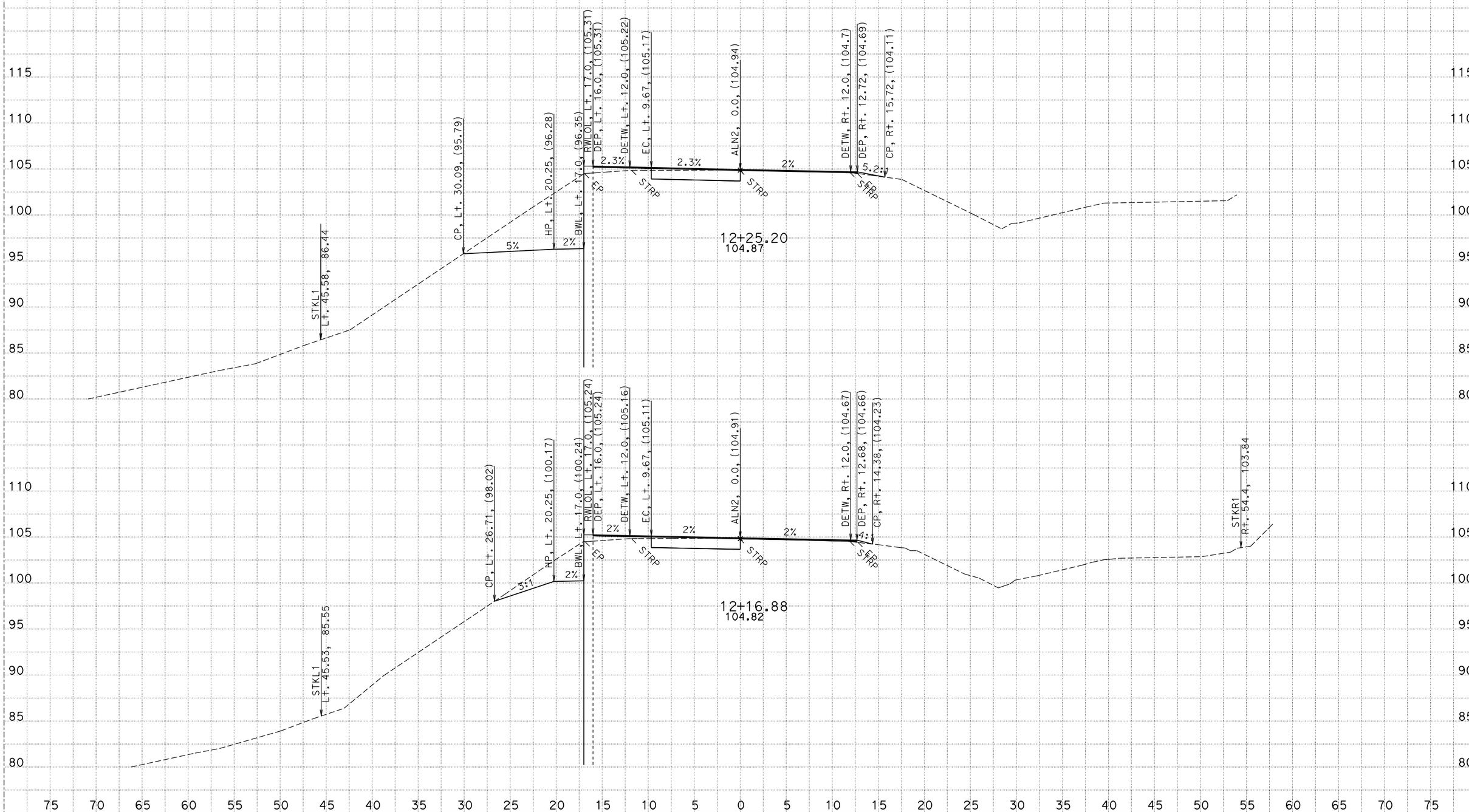

CREATED BY: G.Seibert
DATE: 4/29/2016

CONTRACT: 01-0B4304
DIST/CO/RTE/PM: 01-HUM-101-111.4/112.0
PROJECT ID: 01 1200 0127

SCALE: 1" = 5' Horiz.
1" = 5' Vert.

All Dimensions are US Survey Feet

ALN2
CROSS SECTIONS

FOR EARTHWORK DEVELOPMENT ONLY

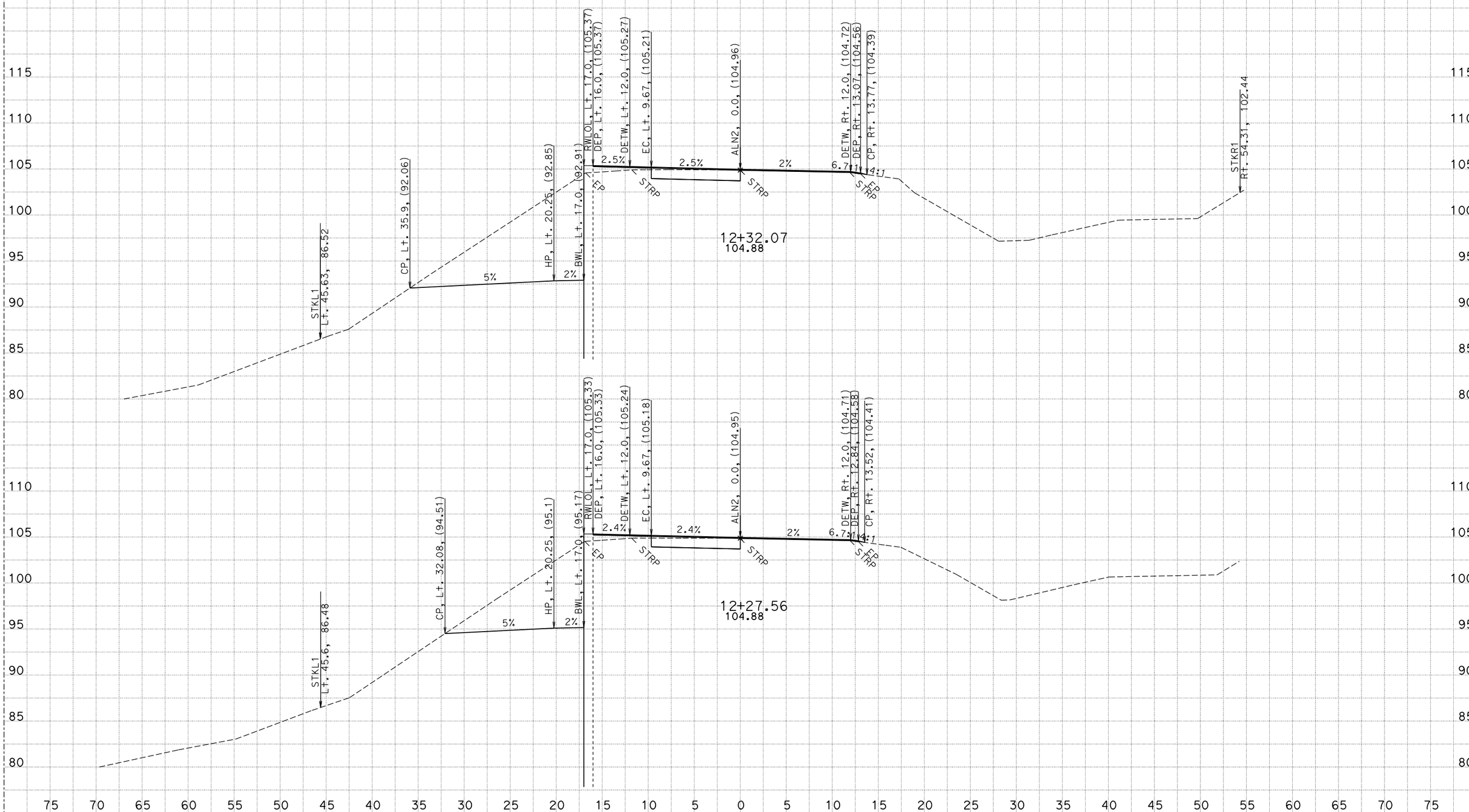

CREATED BY: G.Seibert
DATE: 4/29/2016

CONTRACT: 01-0B4304
DIST/CO/RTE/PM: 01-HUM-101-111.4/112.0
PROJECT ID: 01 1200 0127

SCALE: 1" = 5' Horiz.
1" = 5' Vert.

All Dimensions are US Survey Feet

ALN2
CROSS SECTIONS

FOR EARTHWORK DEVELOPMENT ONLY

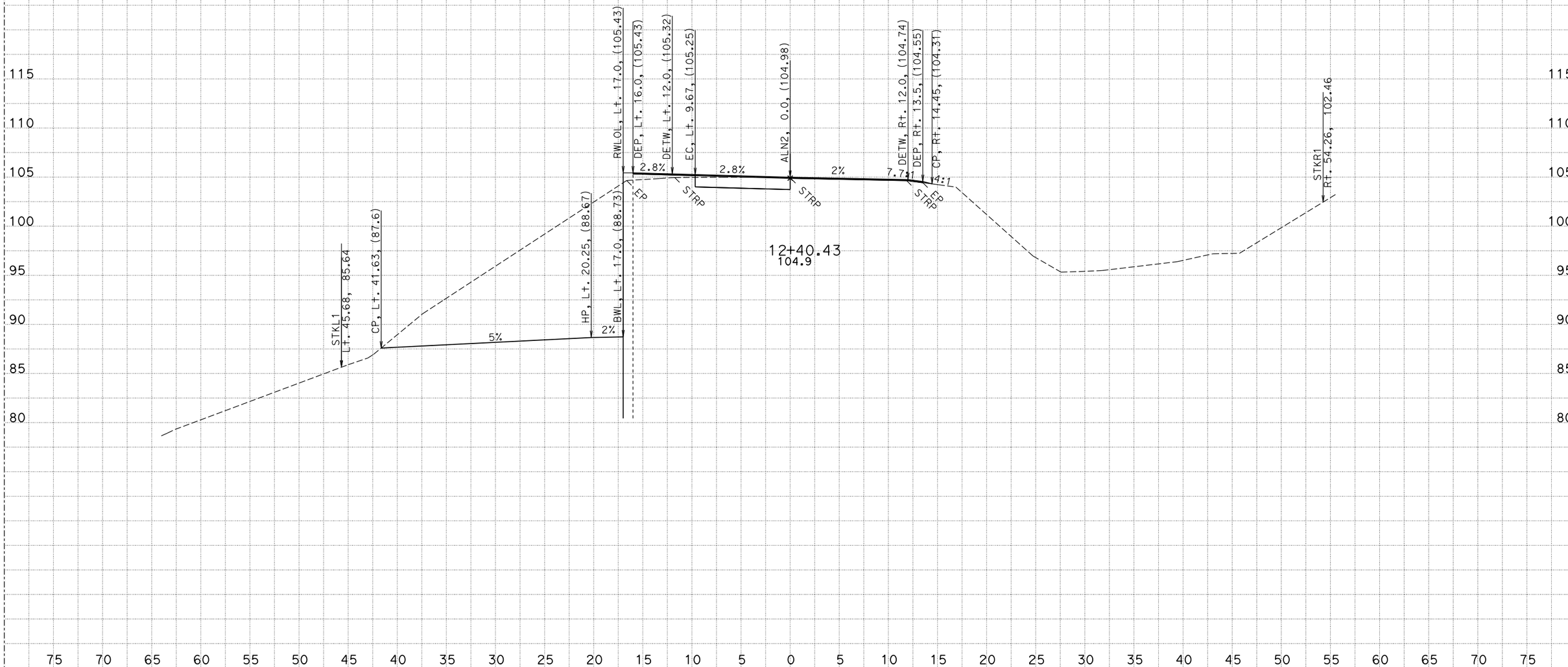

CREATED BY: G.Seibert
DATE: 4/29/2016

CONTRACT: 01-0B4304
DIST/CO/RTE/PM: 01-HUM-101-111.4/112.0
PROJECT ID: 01 1200 0127

SCALE: 1" = 5' Horiz.
1" = 5' Vert.

All Dimensions are US Survey Feet

ALN2
CROSS SECTIONS

FOR EARTHWORK DEVELOPMENT ONLY

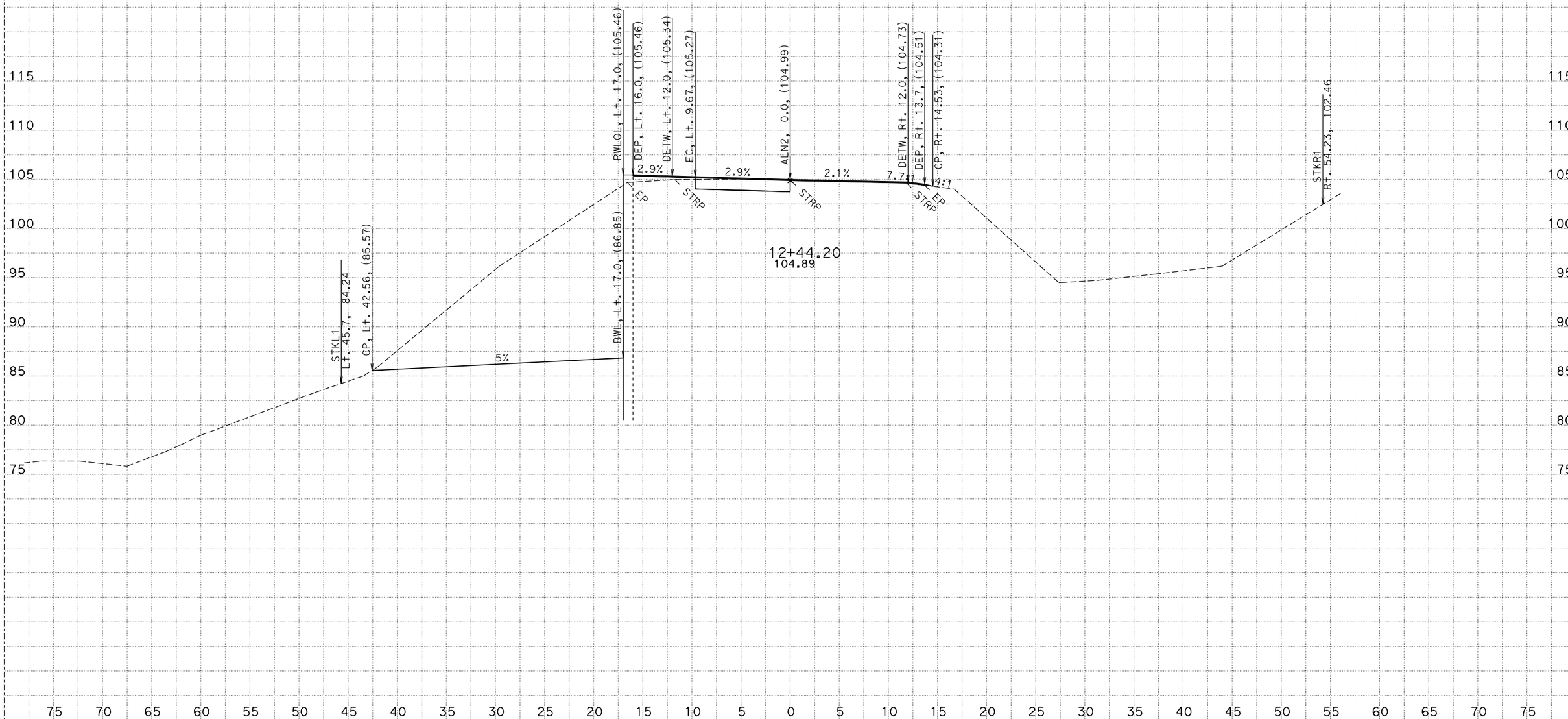

CREATED BY: G.Seibert
DATE: 4/29/2016

CONTRACT: 01-0B4304
DIST/CO/RTE/PM: 01-HUM-101-111.4/112.0
PROJECT ID: 01 1200 0127

SCALE: 1" = 5' Horiz.
1" = 5' Vert.

All Dimensions are US Survey Feet

ALN2
CROSS SECTIONS

FOR EARTHWORK DEVELOPMENT ONLY

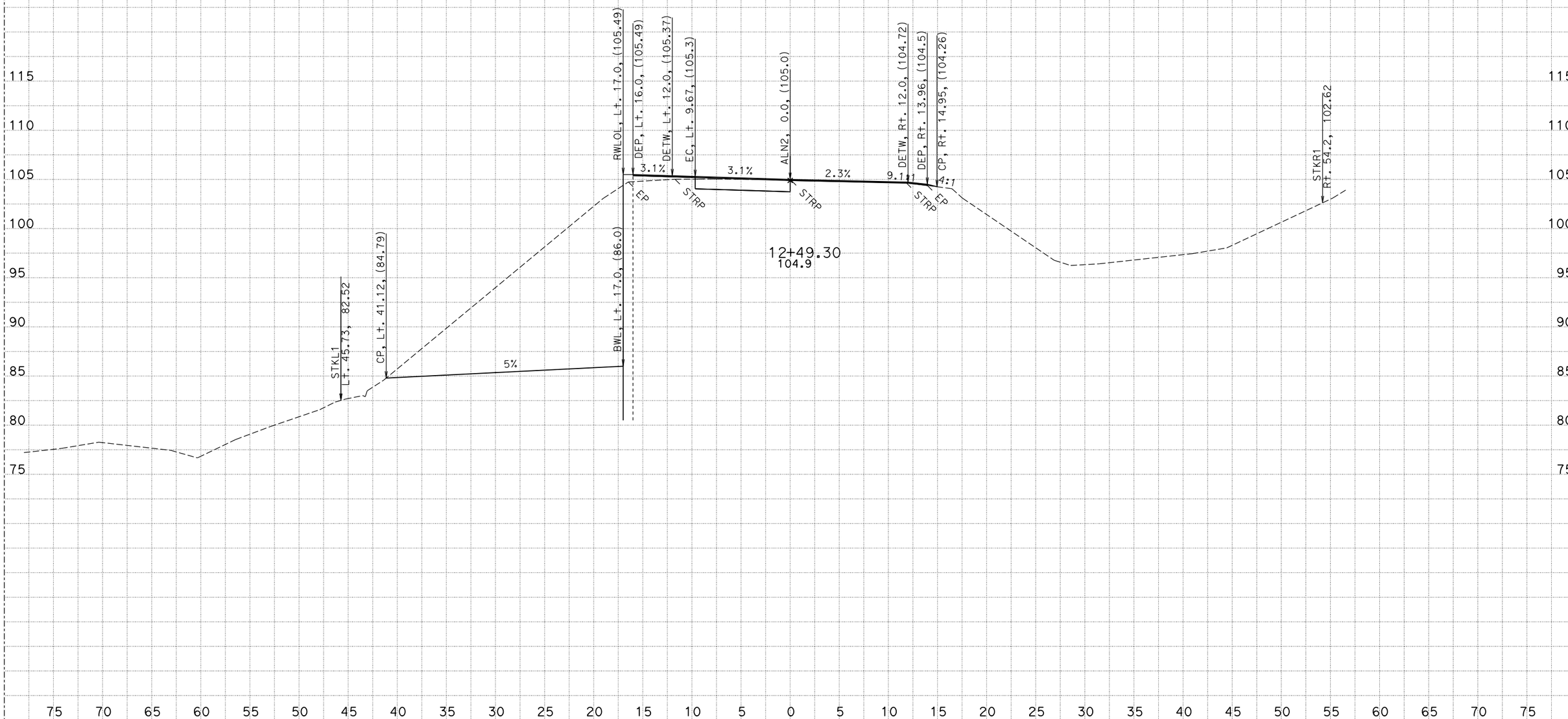

CREATED BY: G.Seibert
DATE: 4/29/2016

CONTRACT: 01-0B4304
DIST/CO/RTE/PM: 01-HUM-101-111.4/112.0
PROJECT ID: 01 1200 0127

SCALE: 1" = 5' Horiz.
1" = 5' Vert.

All Dimensions are US Survey Feet

ALN2
CROSS SECTIONS

FOR EARTHWORK DEVELOPMENT ONLY

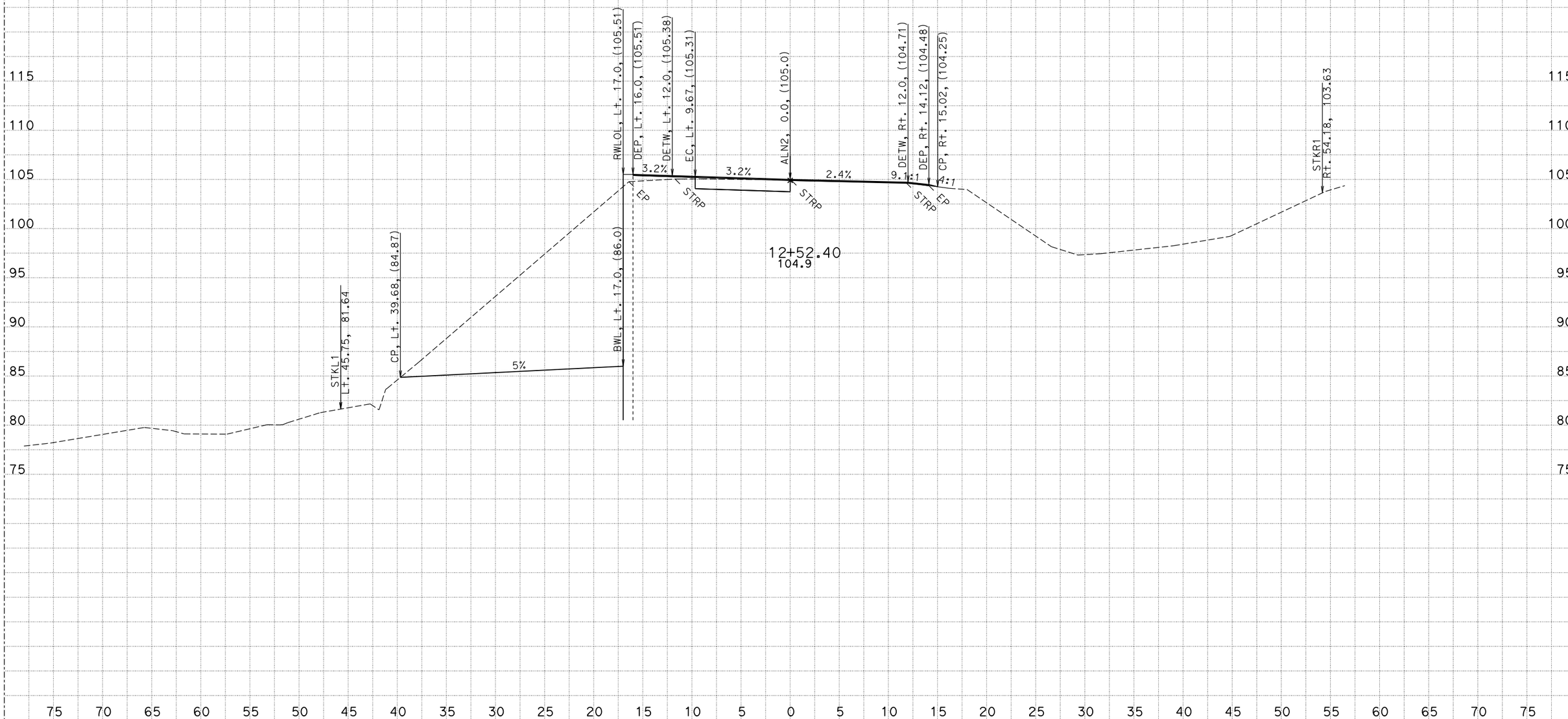

CREATED BY: G.Seibert
DATE: 4/29/2016

CONTRACT: 01-0B4304
DIST/CO/RTE/PM: 01-HUM-101-111.4/112.0
PROJECT ID: 01 1200 0127

SCALE: 1" = 5' Horiz.
1" = 5' Vert.

All Dimensions are US Survey Feet

ALN2
CROSS SECTIONS

FOR EARTHWORK DEVELOPMENT ONLY

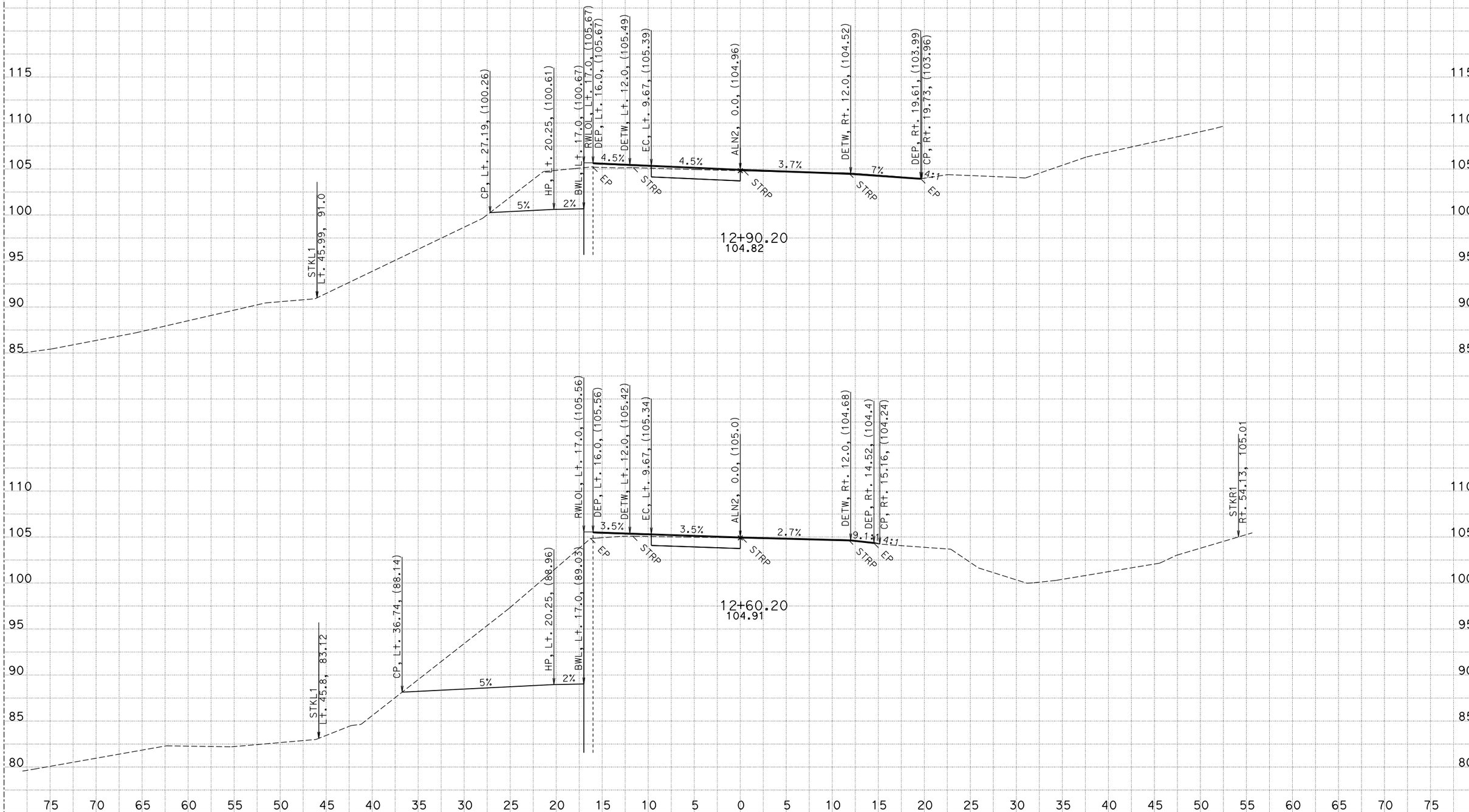

CREATED BY: G.Seibert
DATE: 4/29/2016

CONTRACT: 01-0B4304
DIST/CO/RTE/PM: 01-HUM-101-111.4/112.0
PROJECT ID: 01 1200 0127

SCALE: 1" = 5' Horiz.
1" = 5' Vert.

All Dimensions are US Survey Feet

ALN2
CROSS SECTIONS

FOR EARTHWORK DEVELOPMENT ONLY

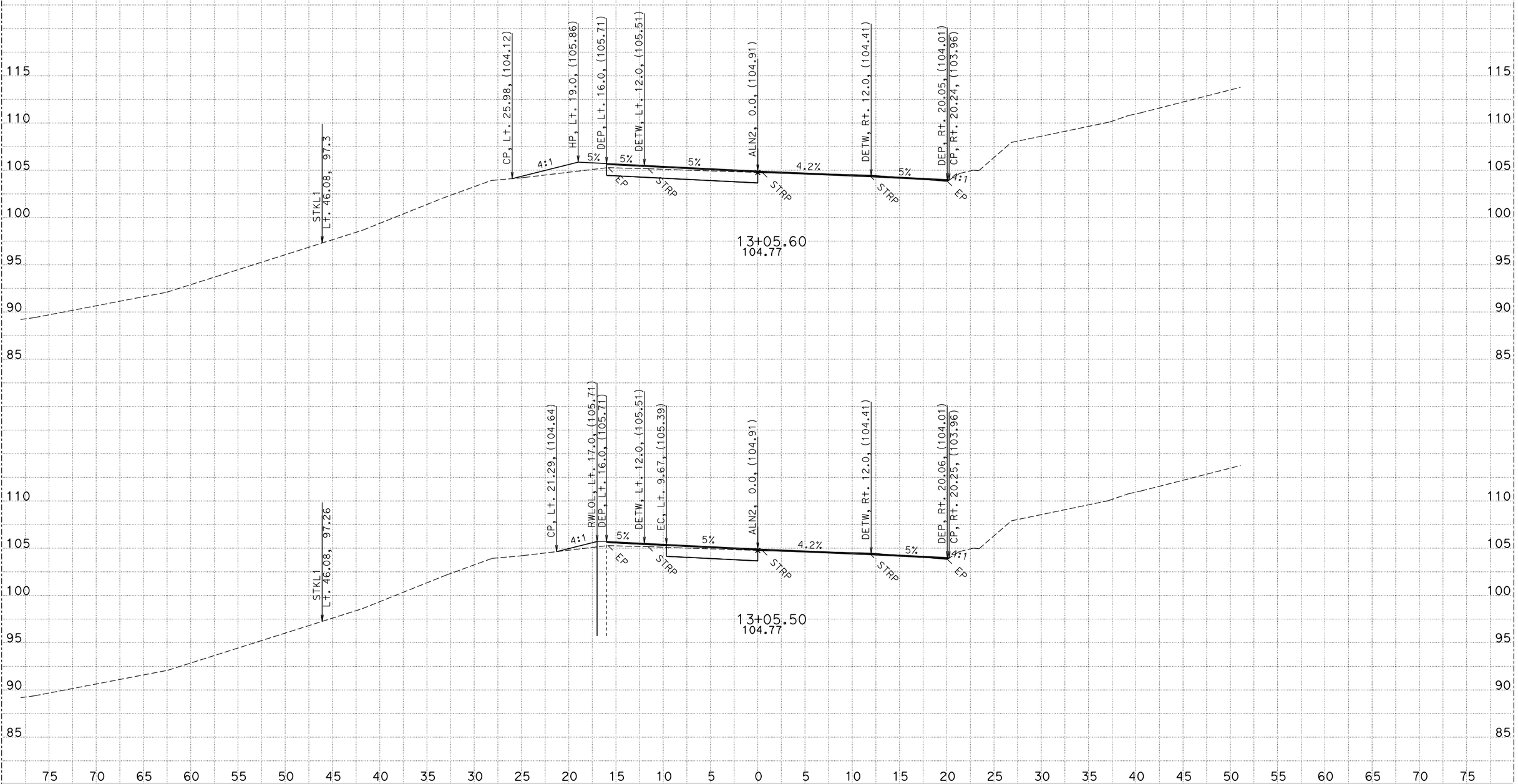

CREATED BY: G.Seibert
DATE: 4/29/2016

CONTRACT: 01-0B4304
DIST/CO/RTE/PM: 01-HUM-101-111.4/112.0
PROJECT ID: 01 1200 0127

SCALE: 1" = 5' Horiz.
1" = 5' Vert.

All Dimensions are US Survey Feet

ALN2
CROSS SECTIONS

FOR EARTHWORK DEVELOPMENT ONLY

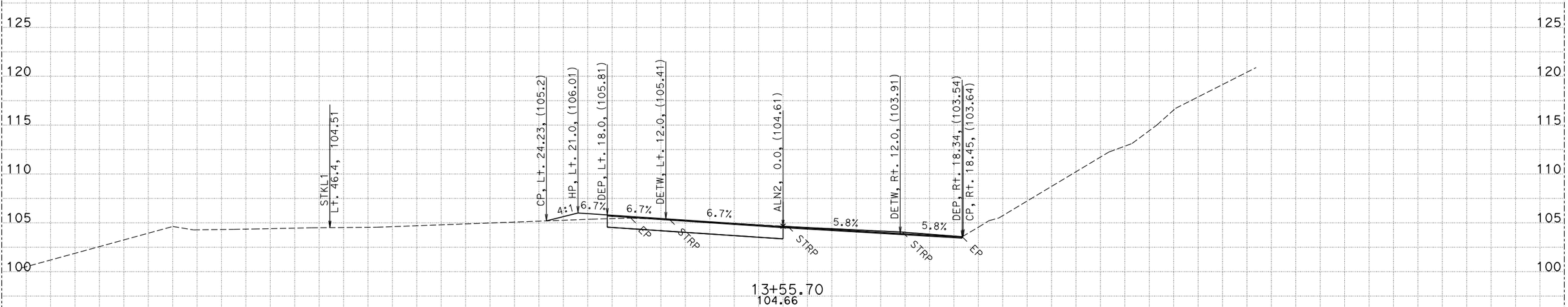

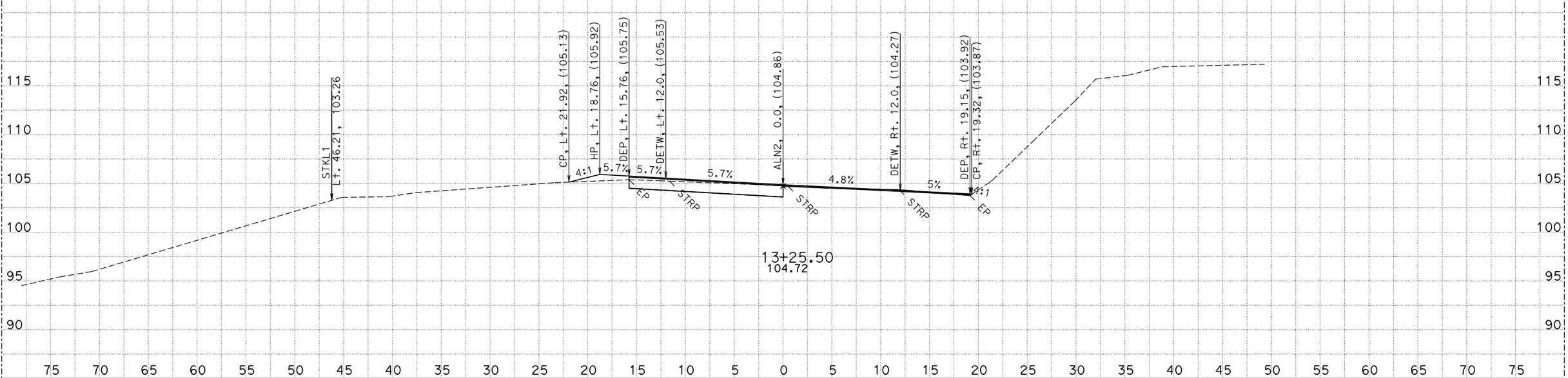

CREATED BY: G.Seibert
DATE: 4/29/2016

CONTRACT: 01-0B4304
DIST/CO/RTE/PM: 01-HUM-101-111.4/112.0
PROJECT ID: 01 1200 0127

SCALE: 1" = 5' Horiz.
1" = 5' Vert.

All Dimensions are US Survey Feet

ALN2
CROSS SECTIONS

FOR EARTHWORK DEVELOPMENT ONLY

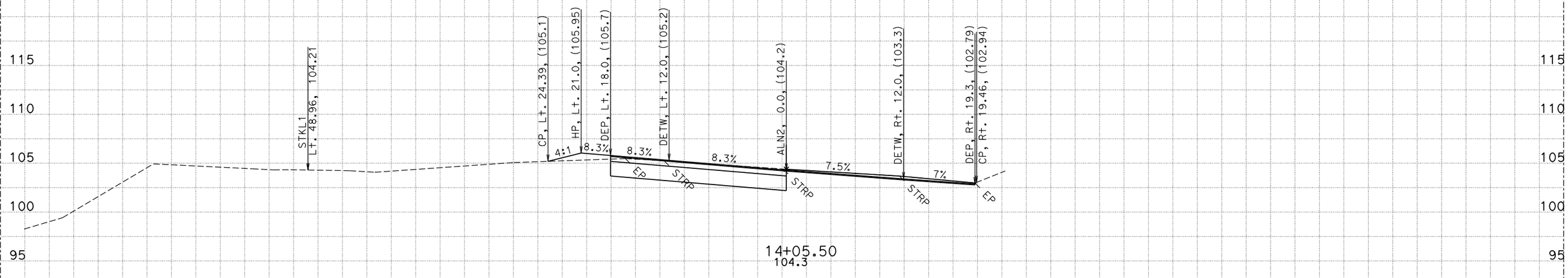

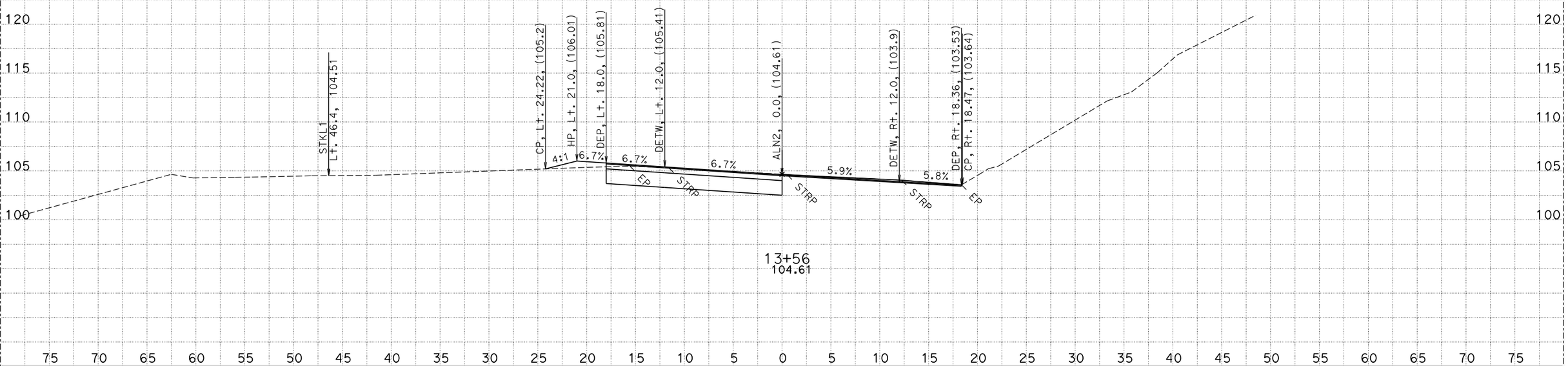

CREATED BY: G.Seibert
DATE: 4/29/2016

CONTRACT: 01-0B4304
DIST/CO/RTE/PM: 01-HUM-101-111.4/112.0
PROJECT ID: 01 1200 0127

SCALE: 1" = 5' Horiz.
1" = 5' Vert.

All Dimensions are US Survey Feet

ALN2
CROSS SECTIONS

FOR EARTHWORK DEVELOPMENT ONLY

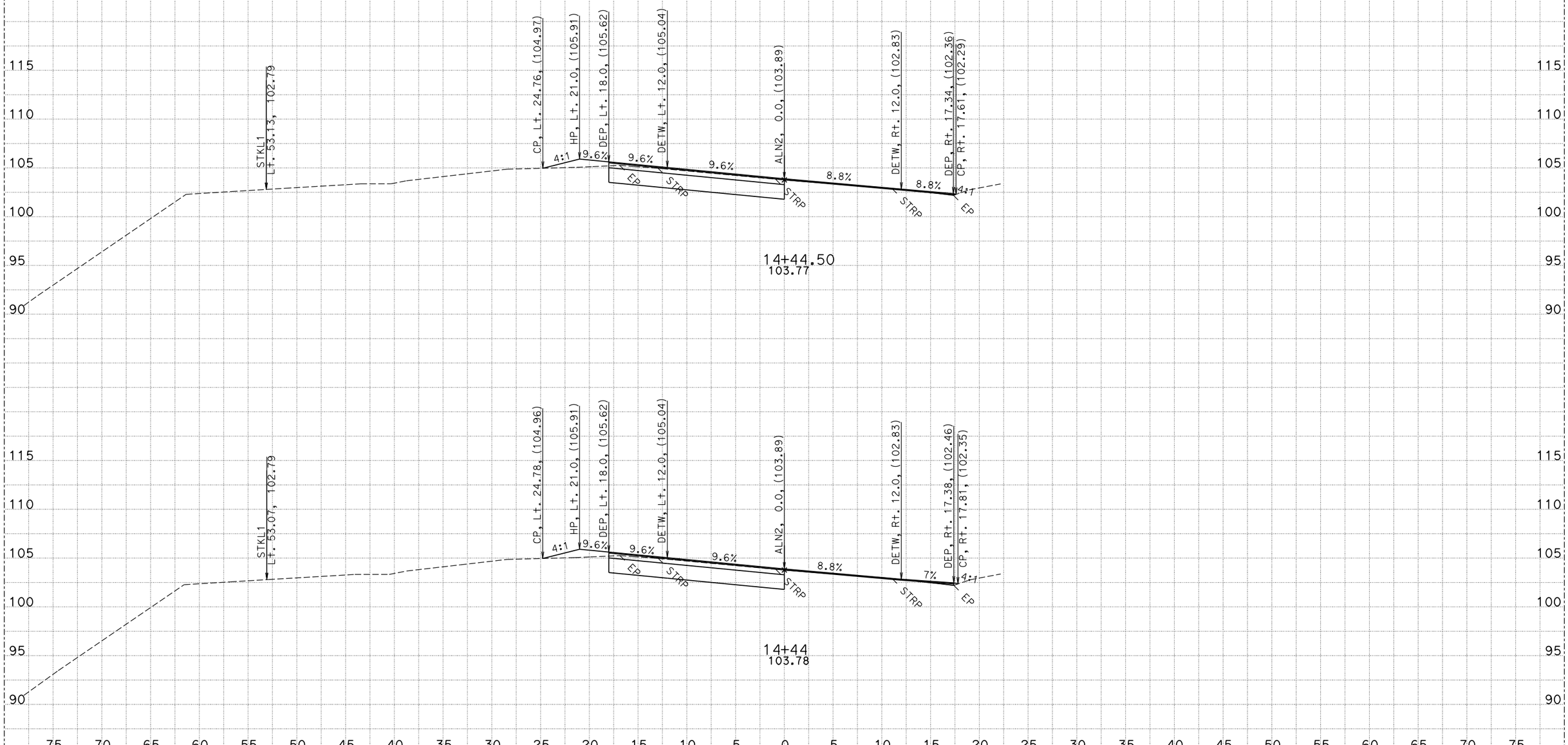

CREATED BY: G.Seibert
DATE: 4/29/2016

CONTRACT: 01-0B4304
DIST/CO/RTE/PM: 01-HUM-101-111.4/112.0
PROJECT ID: 01 1200 0127

SCALE: 1" = 5' Horiz.
1" = 5' Vert.

All Dimensions are US Survey Feet

ALN2
CROSS SECTIONS

FOR EARTHWORK DEVELOPMENT ONLY

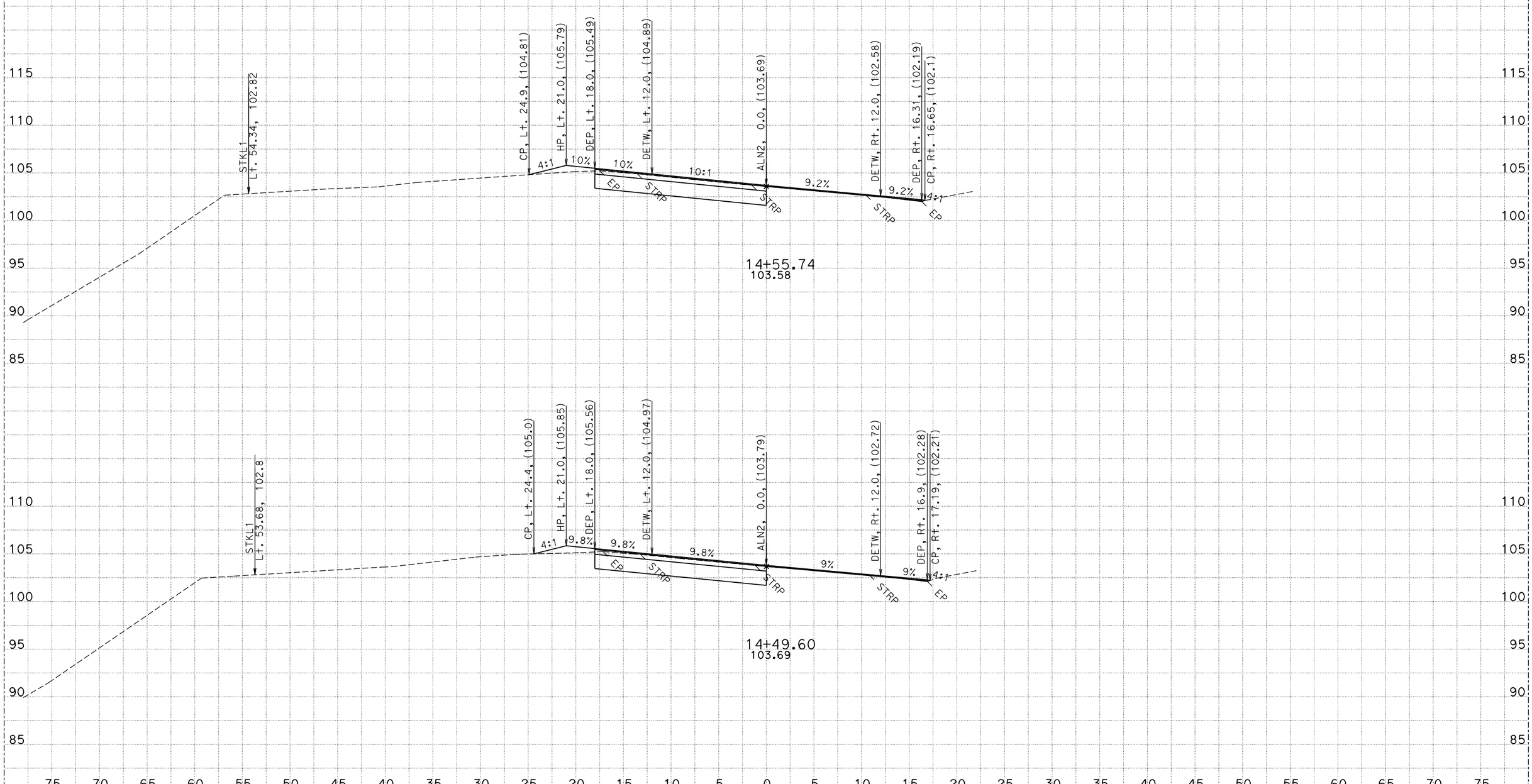

CREATED BY: G.Seibert
DATE: 4/29/2016

CONTRACT: 01-0B4304
DIST/CO/RTE/PM: 01-HUM-101-111.4/112.0
PROJECT ID: 01 1200 0127

SCALE: 1" = 5' Horiz.
1" = 5' Vert.

All Dimensions are US Survey Feet

ALN2
CROSS SECTIONS

FOR EARTHWORK DEVELOPMENT ONLY

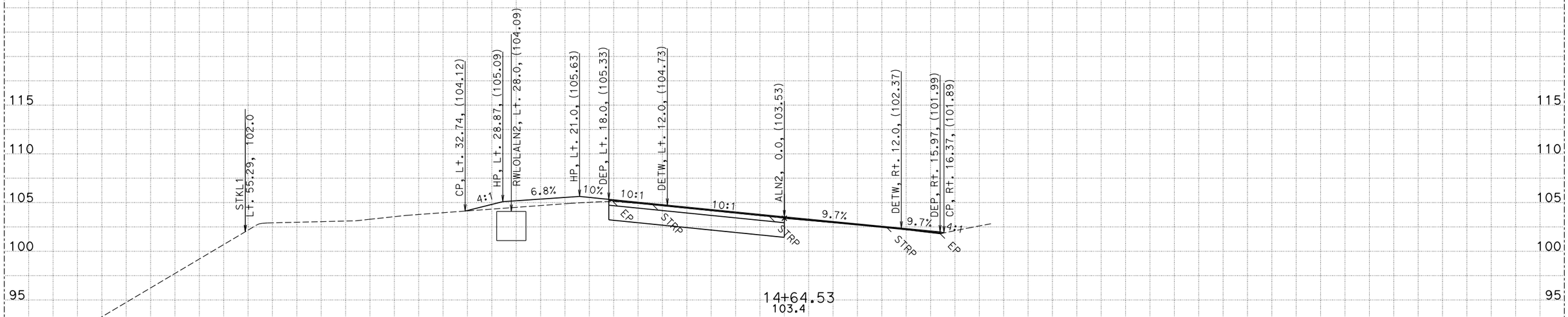

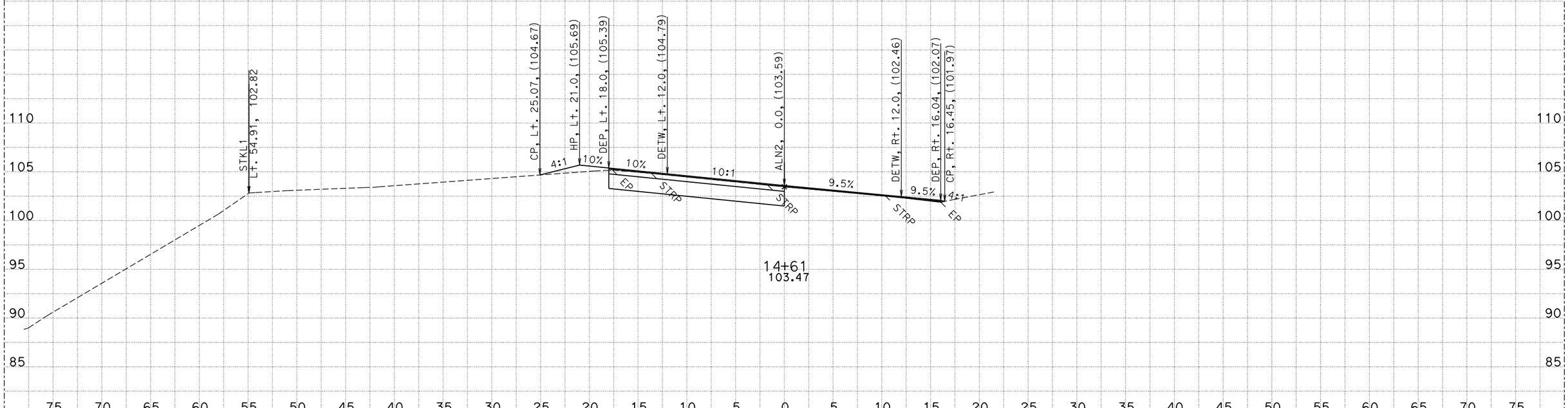

CREATED BY: G.Seibert
DATE: 4/29/2016

CONTRACT: 01-0B4304
DIST/CO/RTE/PM: 01-HUM-101-111.4/112.0
PROJECT ID: 01 1200 0127

SCALE: 1" = 5' Horiz.
1" = 5' Vert.

All Dimensions are US Survey Feet

ALN2
CROSS SECTIONS

FOR EARTHWORK DEVELOPMENT ONLY

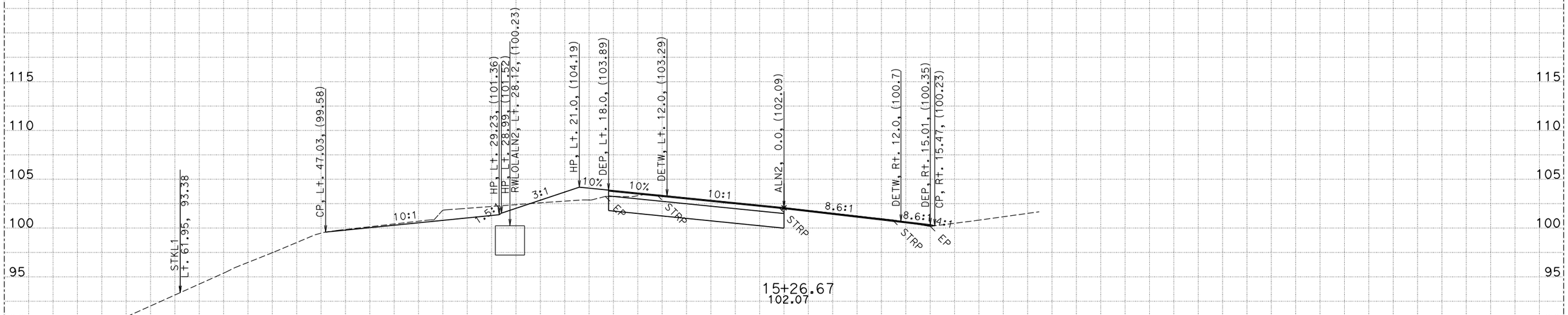

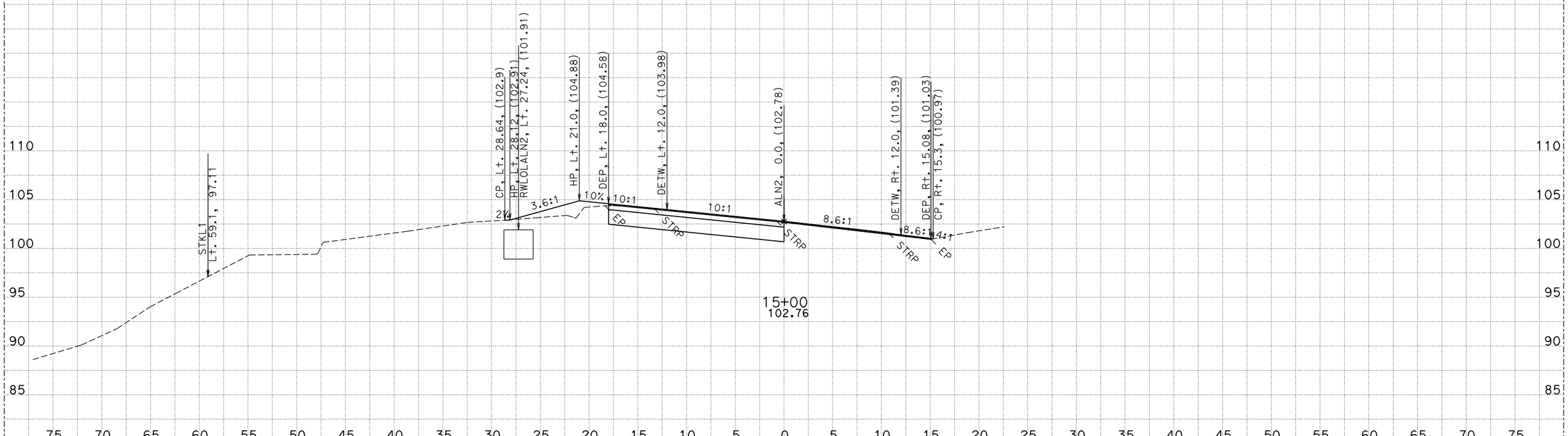

CREATED BY: G.Seibert
DATE: 4/29/2016

CONTRACT: 01-0B4304
DIST/CO/RTE/PM: 01-HUM-101-111.4/112.0
PROJECT ID: 01 1200 0127

SCALE: 1" = 5' Horiz.
1" = 5' Vert.

All Dimensions are US Survey Feet

ALN2
CROSS SECTIONS

FOR EARTHWORK DEVELOPMENT ONLY

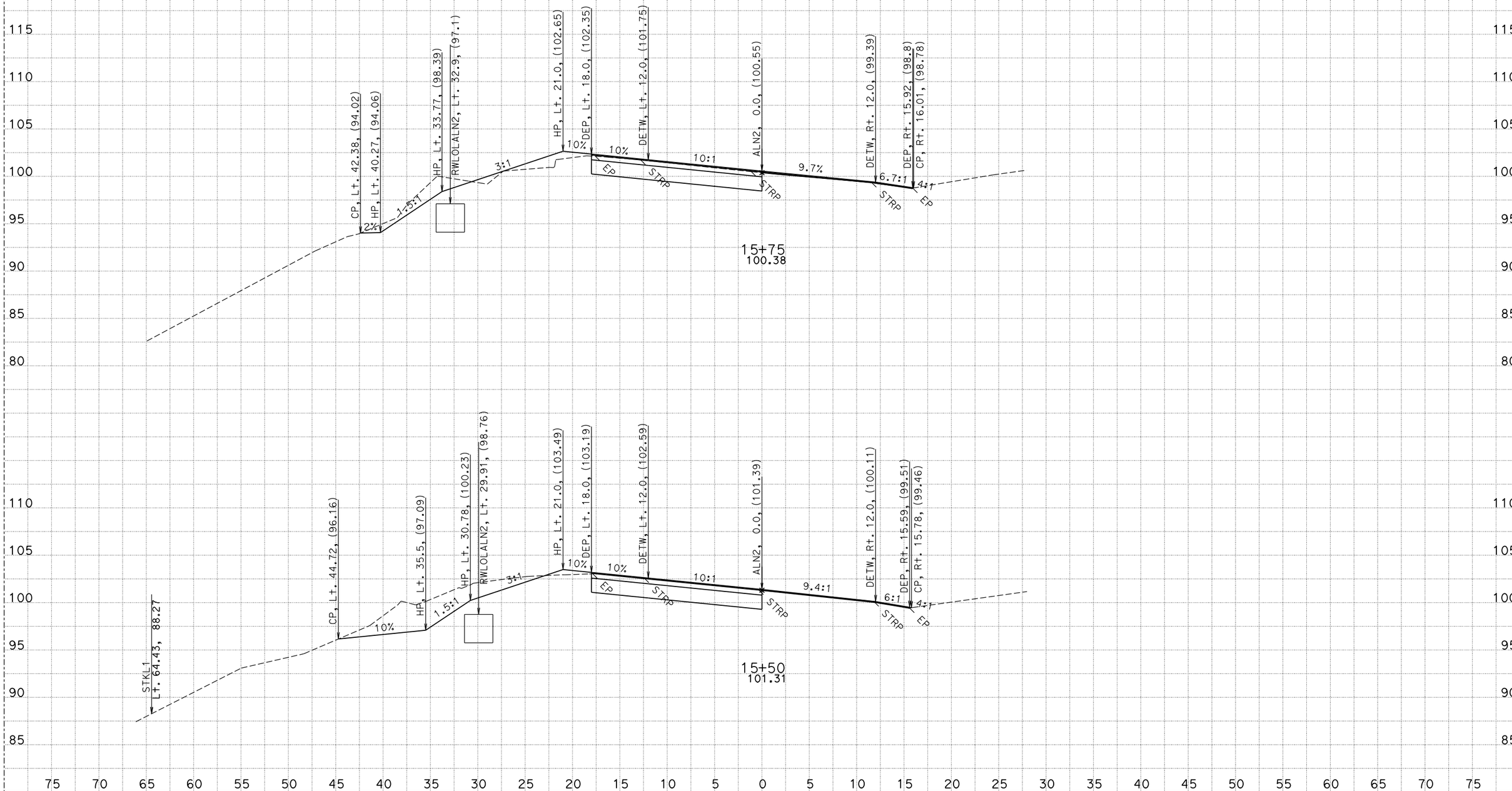

CREATED BY: G.Seibert
DATE: 4/29/2016

CONTRACT: 01-0B4304
DIST/CO/RTE/PM: 01-HUM-101-111.4/112.0
PROJECT ID: 01 1200 0127

SCALE: 1" = 5' Horiz.
1" = 5' Vert.

All Dimensions are US Survey Feet

ALN2
CROSS SECTIONS

FOR EARTHWORK DEVELOPMENT ONLY

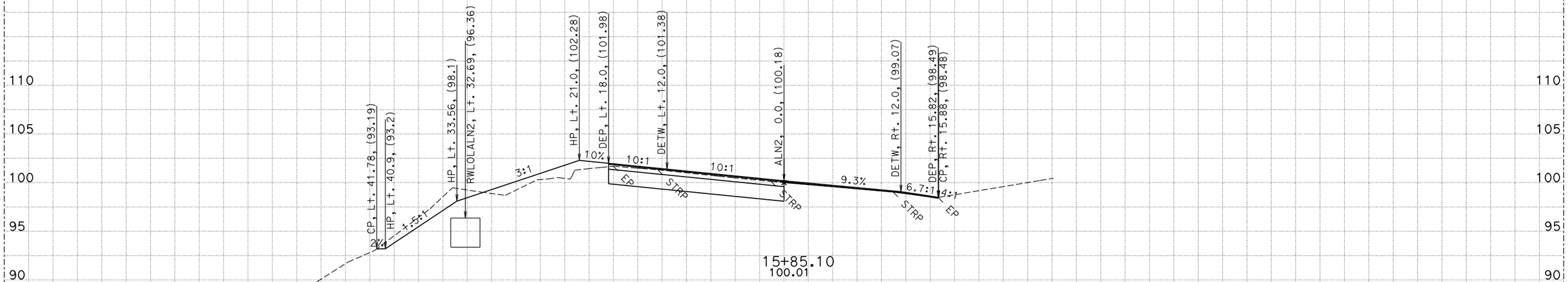

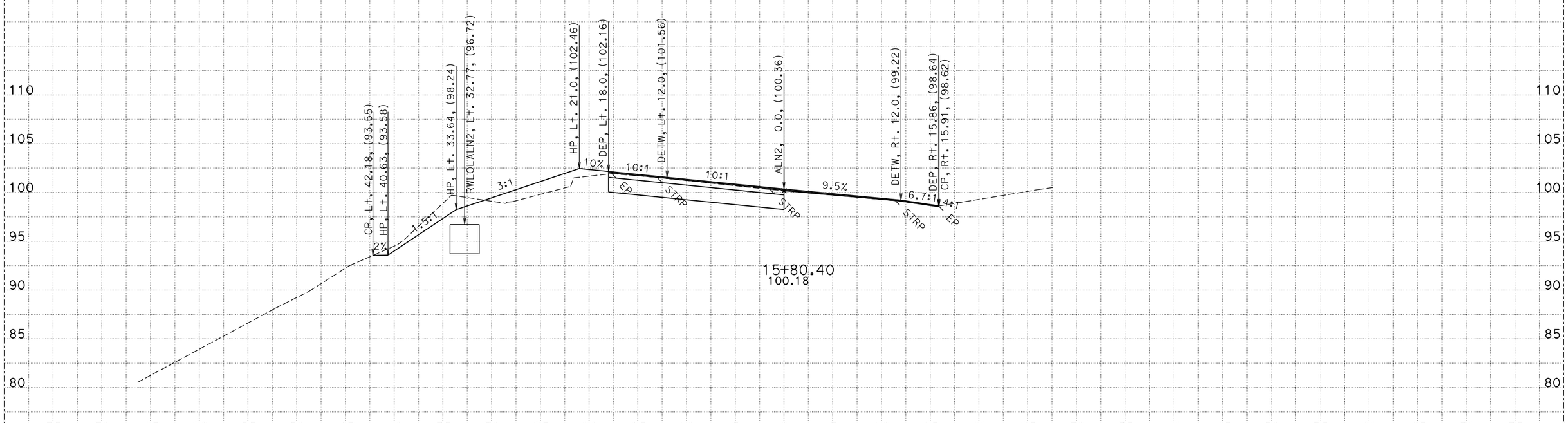

CREATED BY: G.Seibert
DATE: 4/29/2016

CONTRACT: 01-0B4304
DIST/CO/RTE/PM: 01-HUM-101-111.4/112.0
PROJECT ID: 01 1200 0127

SCALE: 1" = 5' Horiz.
1" = 5' Vert.

All Dimensions are US Survey Feet

ALN2
CROSS SECTIONS

FOR EARTHWORK DEVELOPMENT ONLY

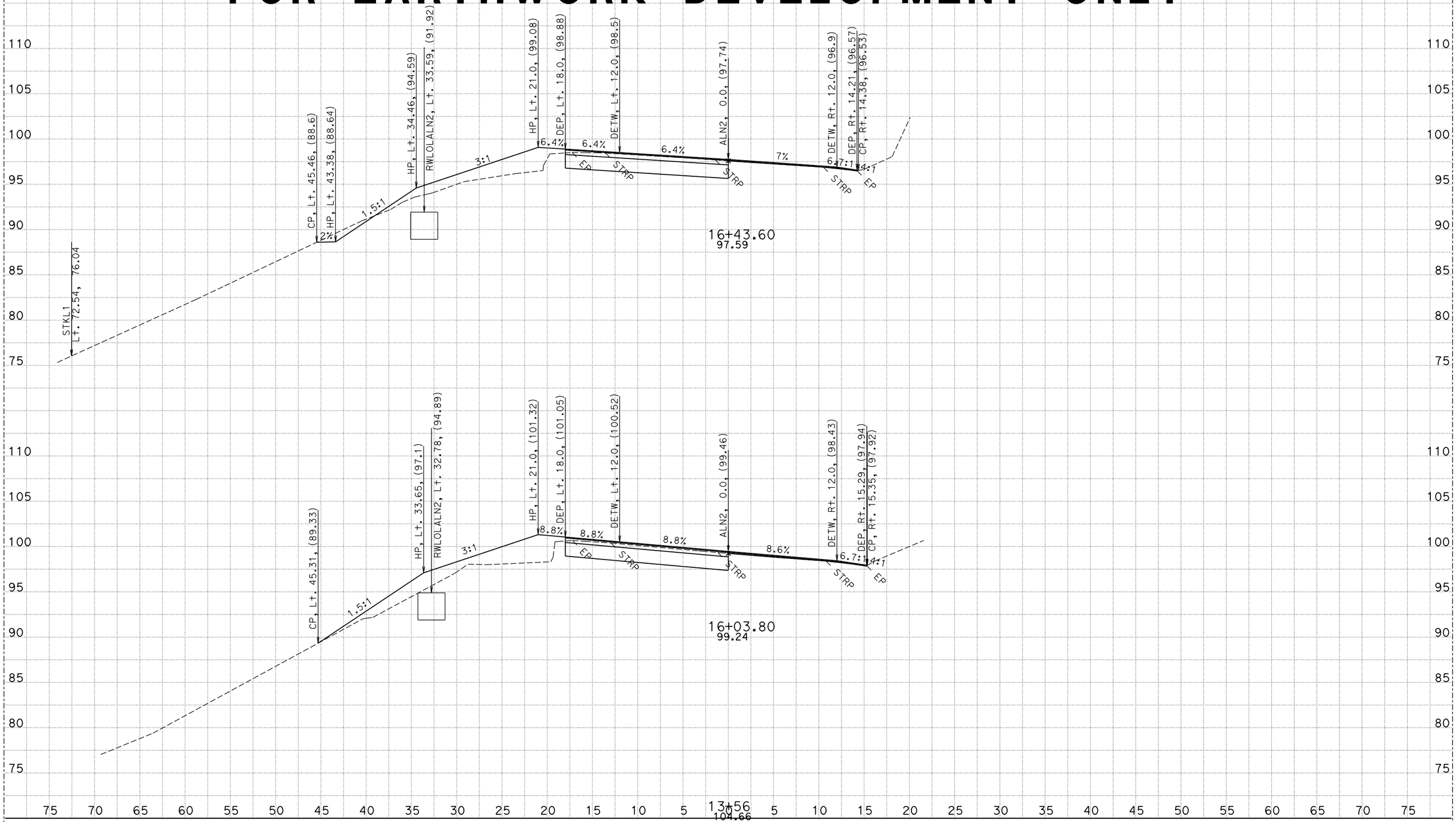

CREATED BY: G.Seibert
DATE: 4/29/2016

CONTRACT: 01-0B4304
DIST/CO/RTE/PM: 01-HUM-101-111.4/112.0
PROJECT ID: 01 1200 0127

SCALE: 1" = 5' Horiz.
1" = 5' Vert.

All Dimensions are US Survey Feet

ALN2
CROSS SECTIONS

FOR EARTHWORK DEVELOPMENT ONLY

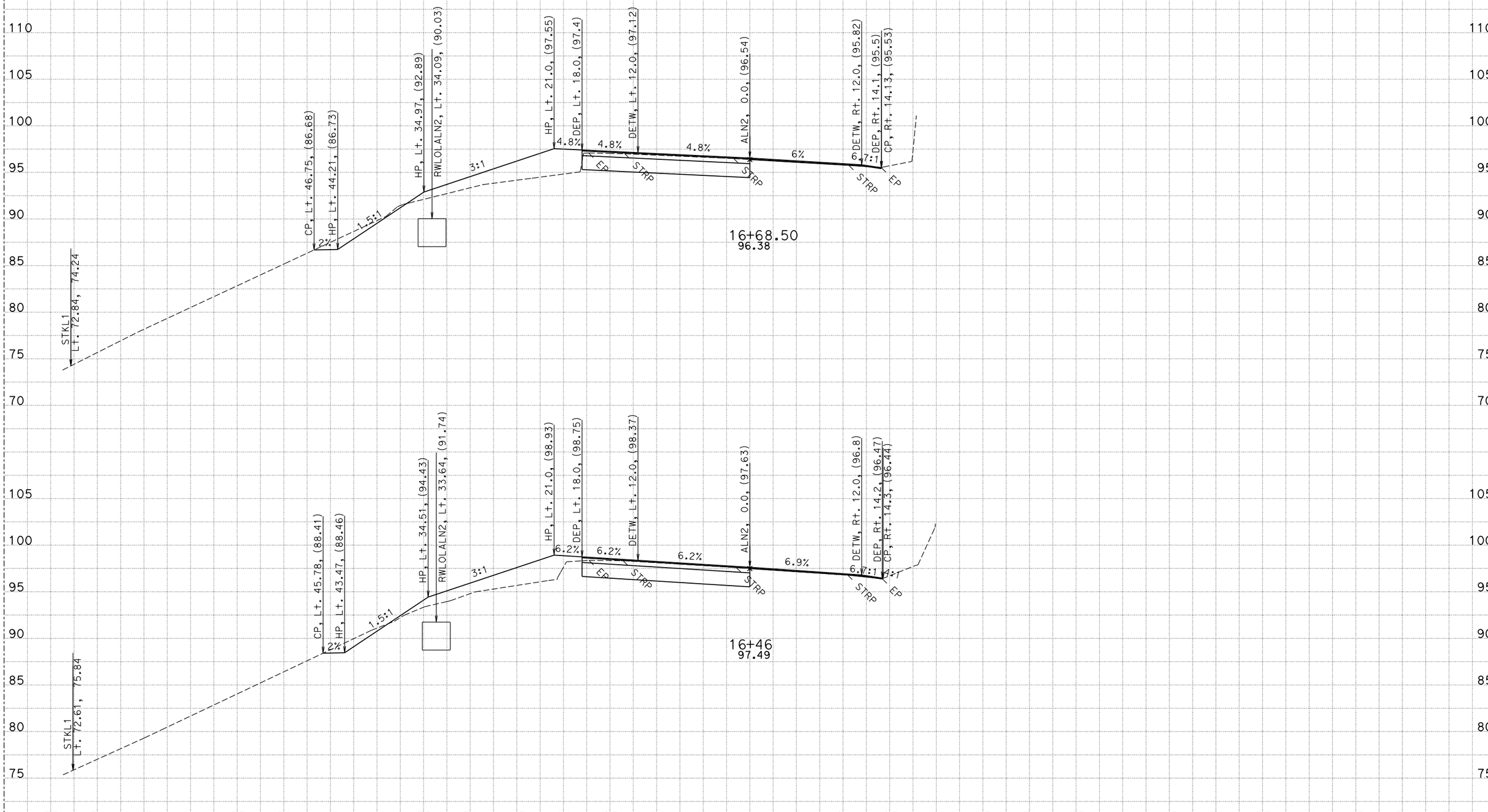

CREATED BY: G.Seibert
DATE: 4/29/2016

CONTRACT: 01-0B4304
DIST/CO/RTE/PM: 01-HUM-101-111.4/112.0
PROJECT ID: 01 1200 0127

SCALE: 1" = 5' Horiz.
1" = 5' Vert.

All Dimensions are US Survey Feet

ALN2
CROSS SECTIONS

FOR EARTHWORK DEVELOPMENT ONLY

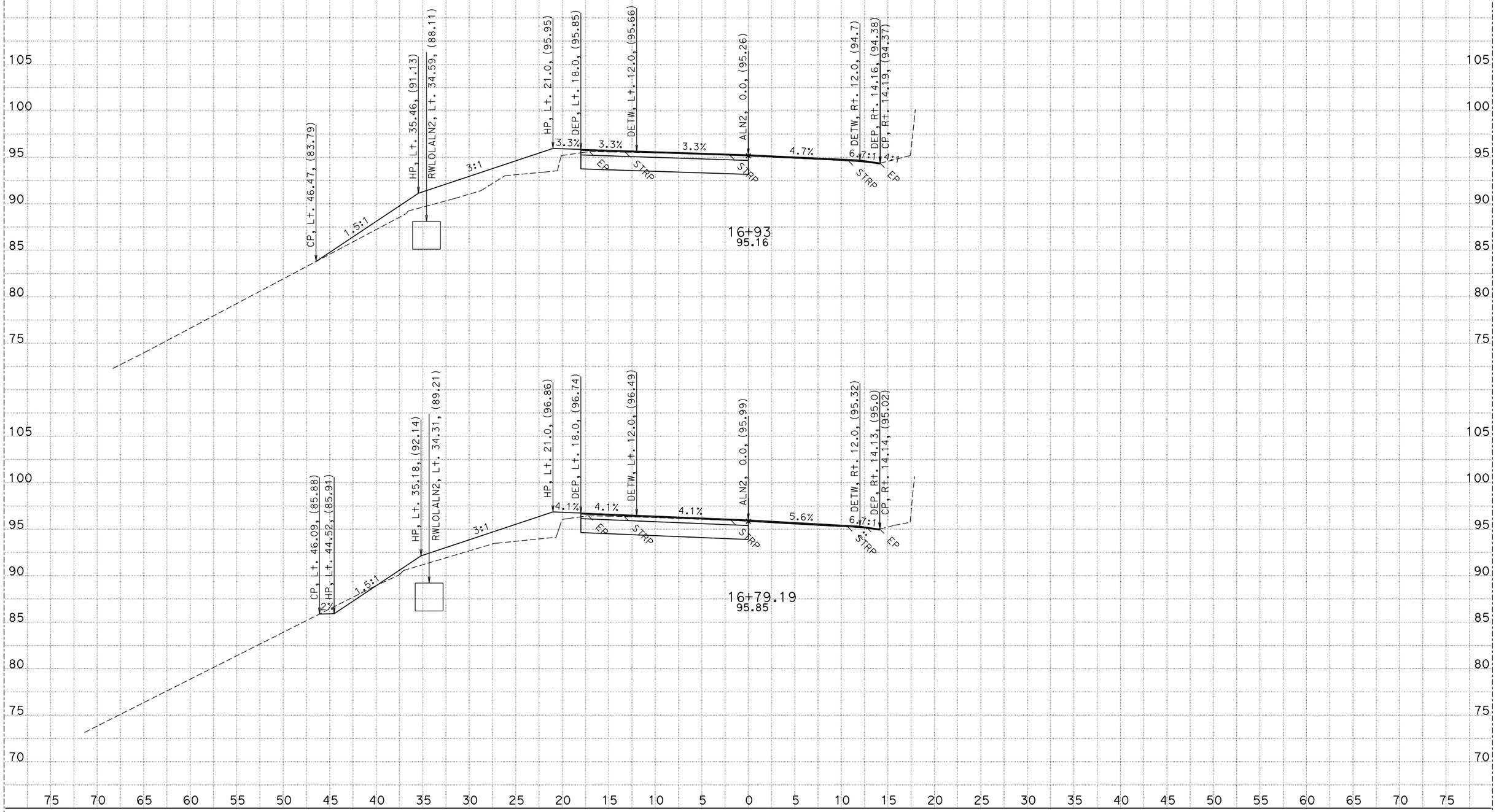

CREATED BY: G.Seibert
DATE: 4/29/2016

CONTRACT: 01-0B4304
DIST/CO/RTE/PM: 01-HUM-101-111.4/112.0
PROJECT ID: 01 1200 0127

SCALE: 1" = 5' Horiz.
1" = 5' Vert.

All Dimensions are US Survey Feet

ALN2
CROSS SECTIONS

FOR EARTHWORK DEVELOPMENT ONLY

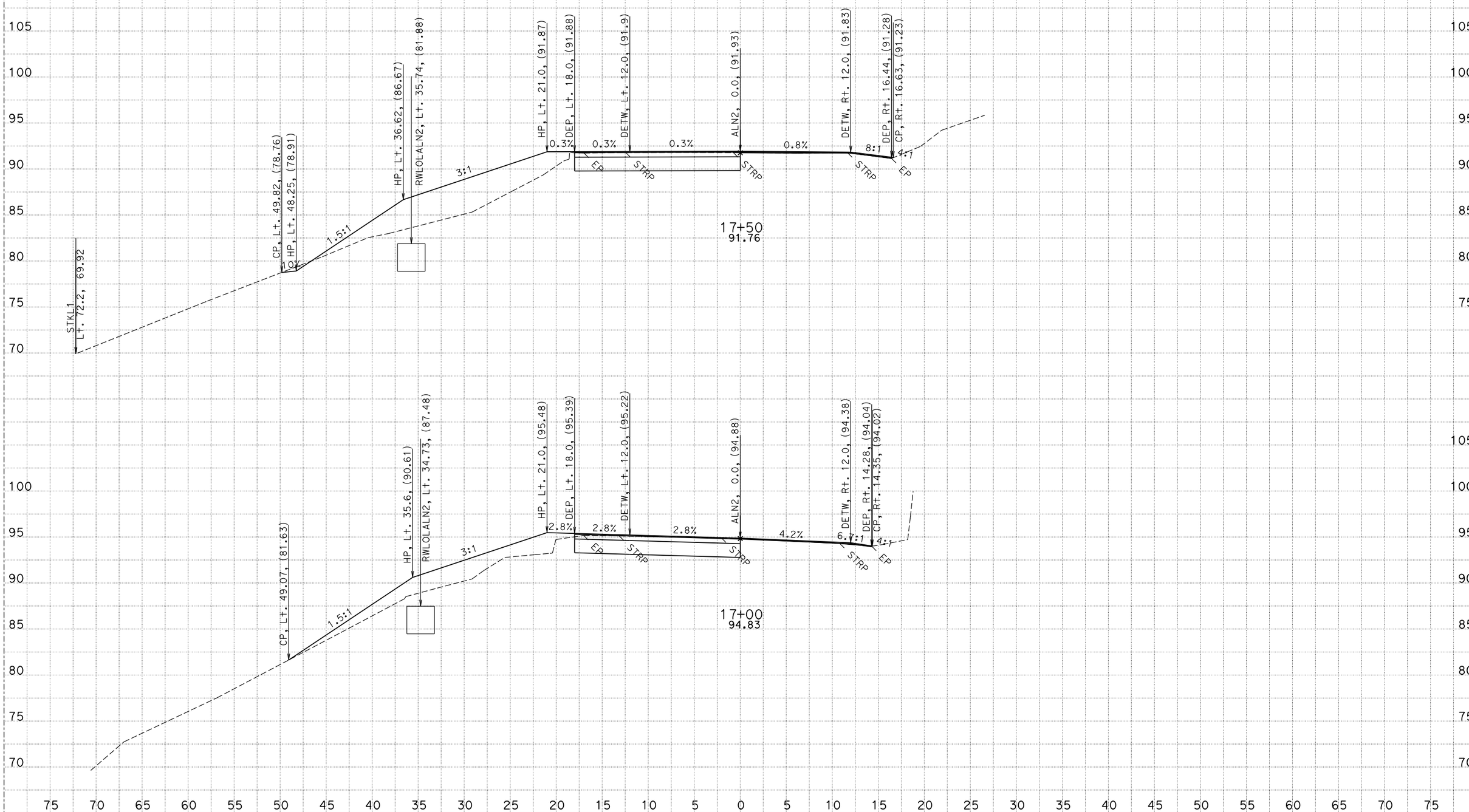

CREATED BY: G.Seibert
DATE: 4/29/2016

CONTRACT: 01-0B4304
DIST/CO/RTE/PM: 01-HUM-101-111.4/112.0
PROJECT ID: 01 1200 0127

SCALE: 1" = 5' Horiz.
1" = 5' Vert.

All Dimensions are US Survey Feet

ALN2
CROSS SECTIONS

FOR EARTHWORK DEVELOPMENT ONLY

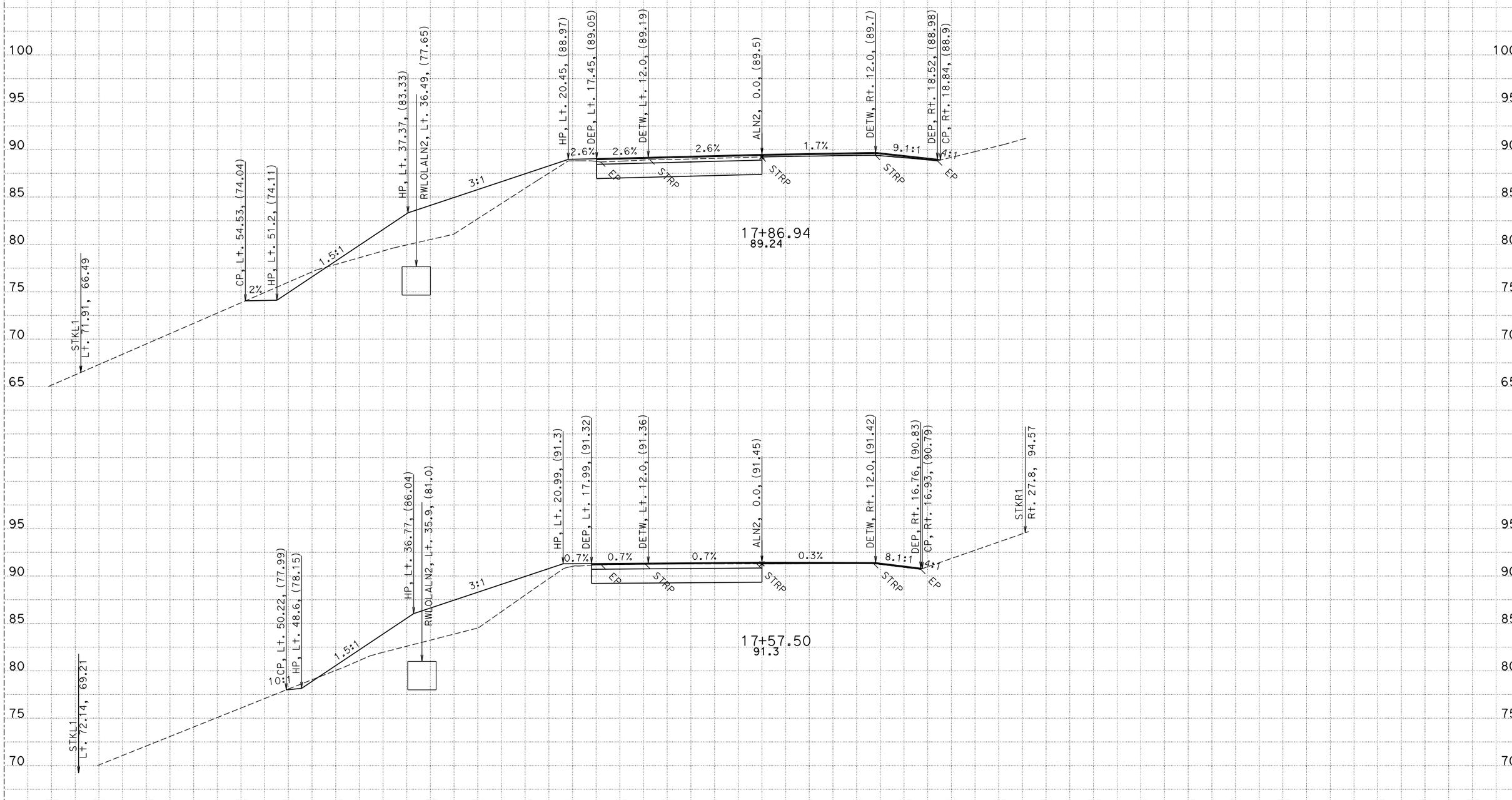

CREATED BY: G.Seibert
DATE: 4/29/2016

CONTRACT: 01-0B4304
DIST/CO/RTE/PM: 01-HUM-101-111.4/112.0
PROJECT ID: 01 1200 0127

SCALE: 1" = 5' Horiz.
1" = 5' Vert.

All Dimensions are US Survey Feet

ALN2
CROSS SECTIONS

FOR EARTHWORK DEVELOPMENT ONLY

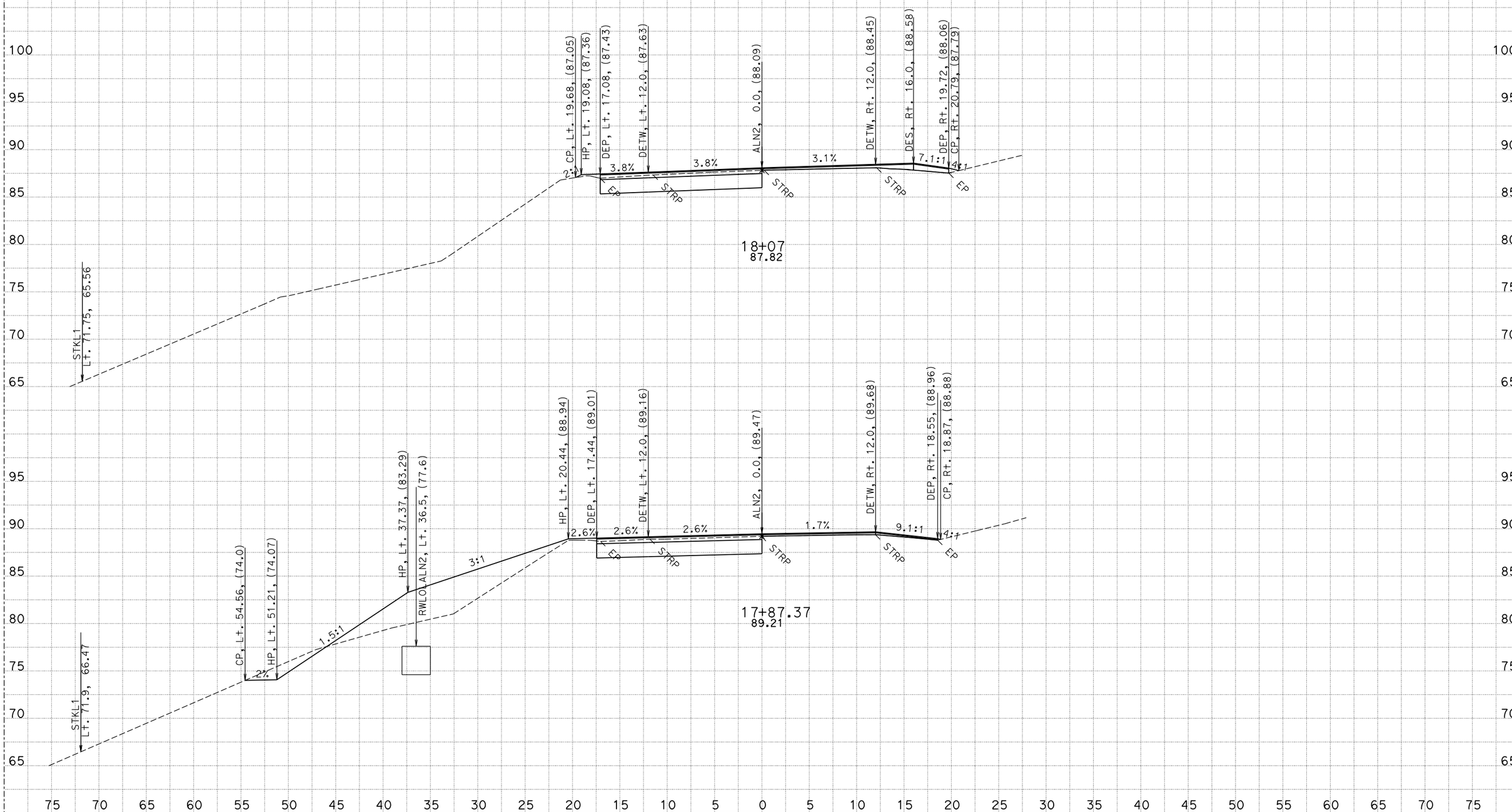

CREATED BY: G.Seibert
DATE: 4/29/2016

CONTRACT: 01-0B4304
DIST/CO/RTE/PM: 01-HUM-101-111.4/112.0
PROJECT ID: 01 1200 0127

SCALE: 1" = 5' Horiz.
1" = 5' Vert.

All Dimensions are US Survey Feet

ALN2
CROSS SECTIONS

FOR EARTHWORK DEVELOPMENT ONLY

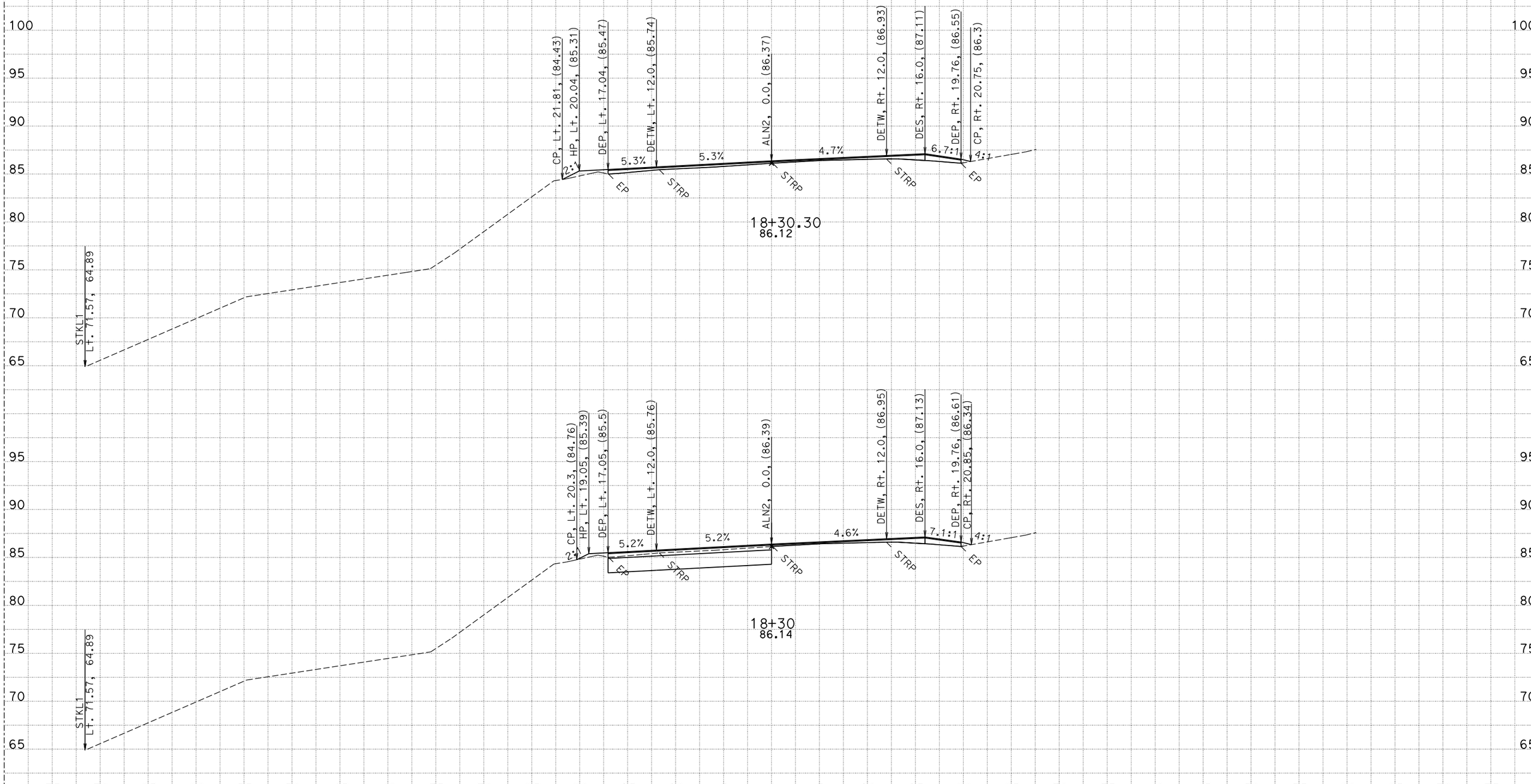

CREATED BY: G.Seibert
DATE: 4/29/2016

CONTRACT: 01-0B4304
DIST/CO/RTE/PM: 01-HUM-101-111.4/112.0
PROJECT ID: 01 1200 0127

SCALE: 1" = 5' Horiz.
1" = 5' Vert.

All Dimensions are US Survey Feet

ALN2
CROSS SECTIONS

FOR EARTHWORK DEVELOPMENT ONLY

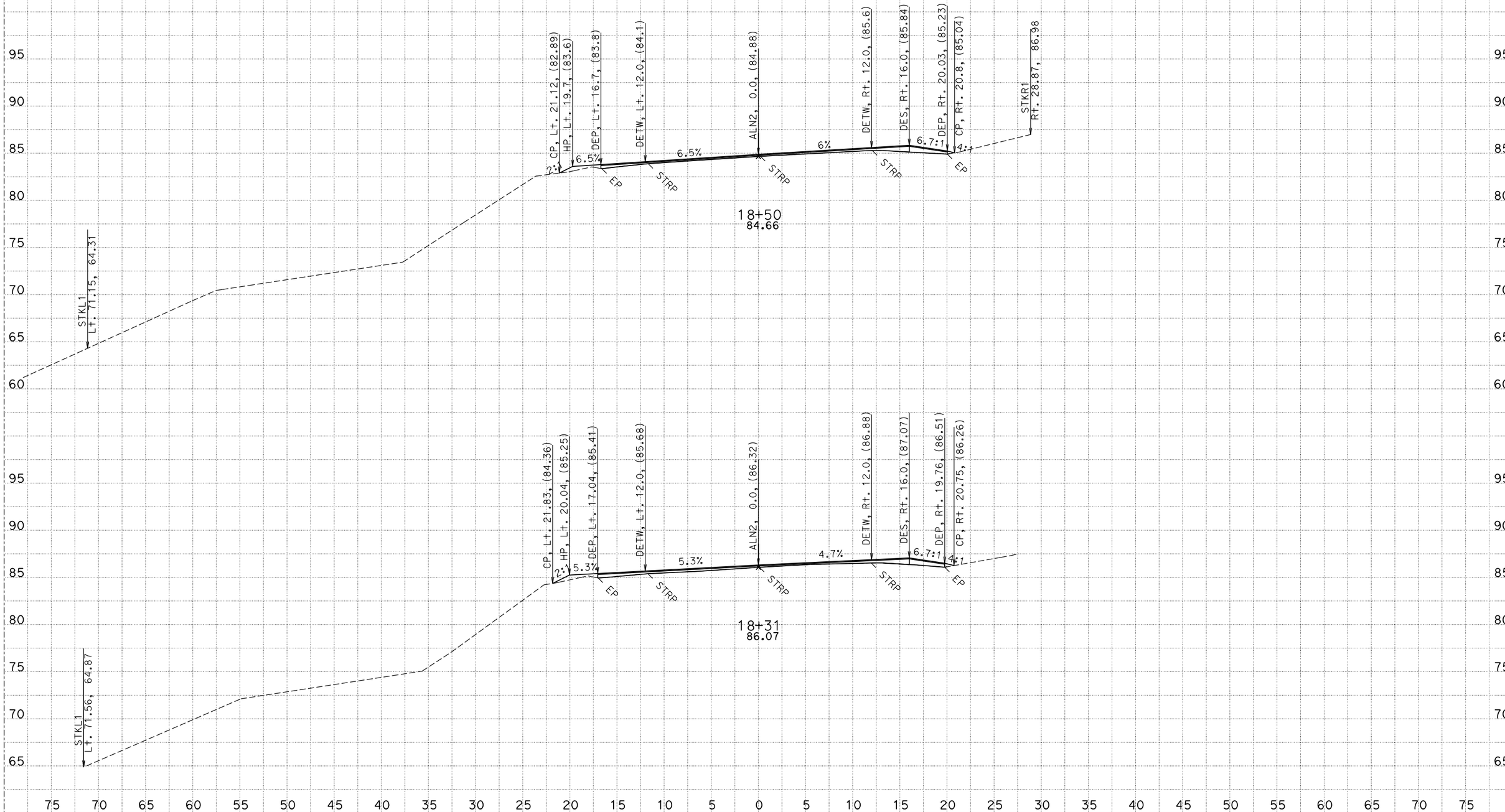

CREATED BY: G.Seibert
DATE: 4/29/2016

CONTRACT: 01-0B4304
DIST/CO/RTE/PM: 01-HUM-101-111.4/112.0
PROJECT ID: 01 1200 0127

SCALE: 1" = 5' Horiz.
1" = 5' Vert.

All Dimensions are US Survey Feet

ALN2
CROSS SECTIONS

FOR EARTHWORK DEVELOPMENT ONLY

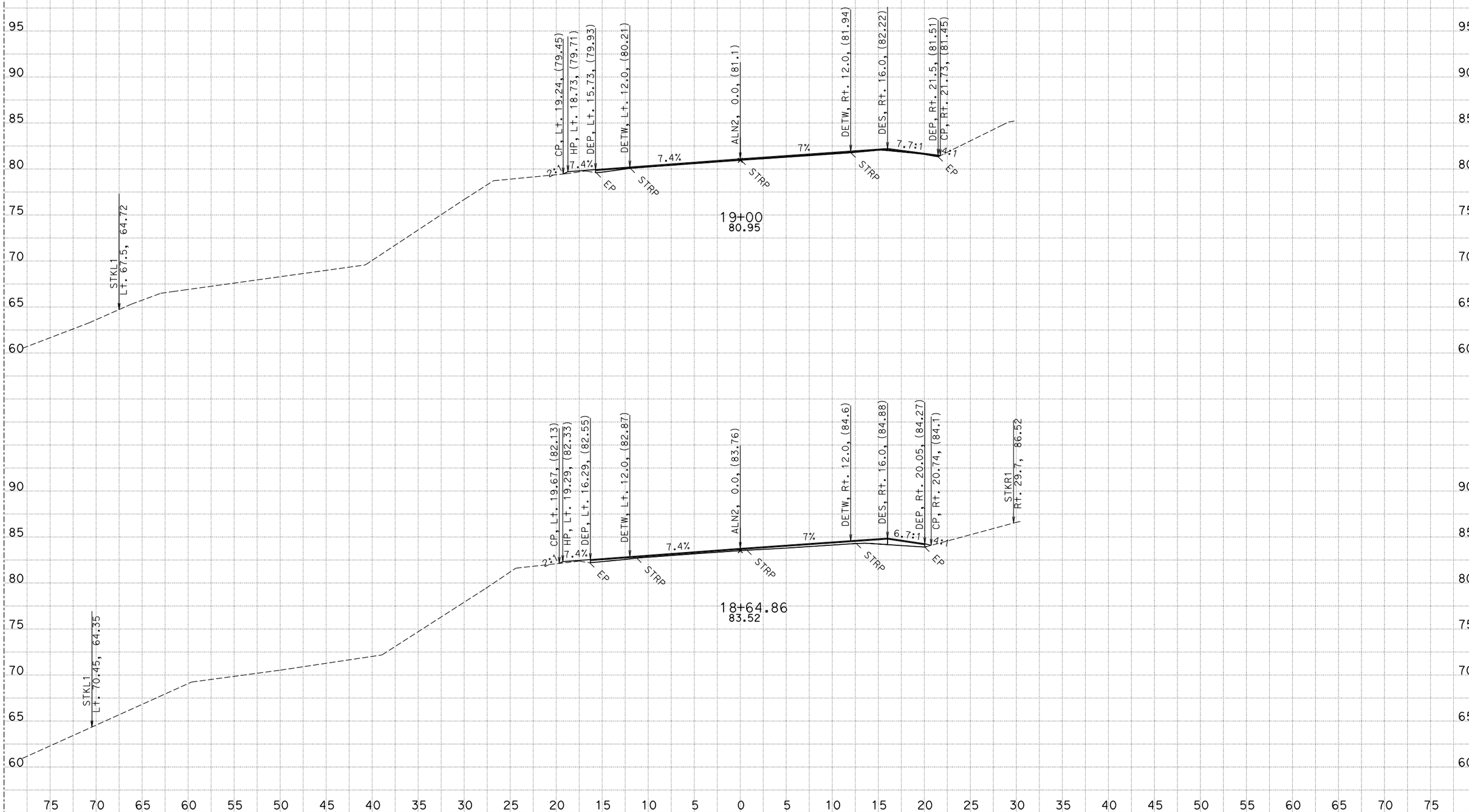

CREATED BY: G.Seibert
DATE: 4/29/2016

CONTRACT: 01-0B4304
DIST/CO/RTE/PM: 01-HUM-101-111.4/112.0
PROJECT ID: 01 1200 0127

SCALE: 1" = 5' Horiz.
1" = 5' Vert.

All Dimensions are US Survey Feet

ALN2
CROSS SECTIONS

FOR EARTHWORK DEVELOPMENT ONLY

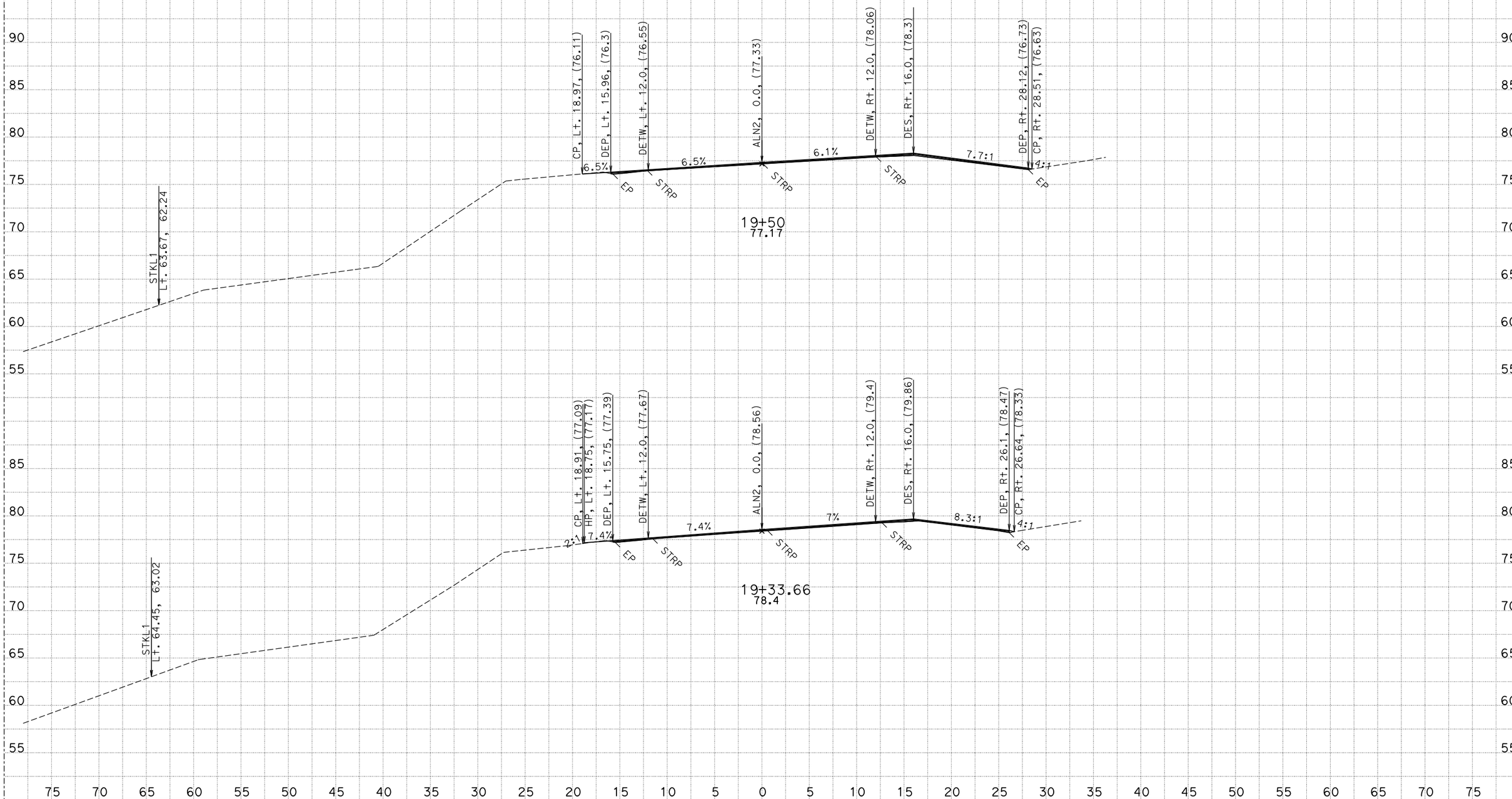

CREATED BY: G.Seibert
DATE: 4/29/2016

CONTRACT: 01-0B4304
DIST/CO/RTE/PM: 01-HUM-101-111.4/112.0
PROJECT ID: 01 1200 0127

SCALE: 1" = 5' Horiz.
1" = 5' Vert.

All Dimensions are US Survey Feet

ALN2
CROSS SECTIONS

FOR EARTHWORK DEVELOPMENT ONLY

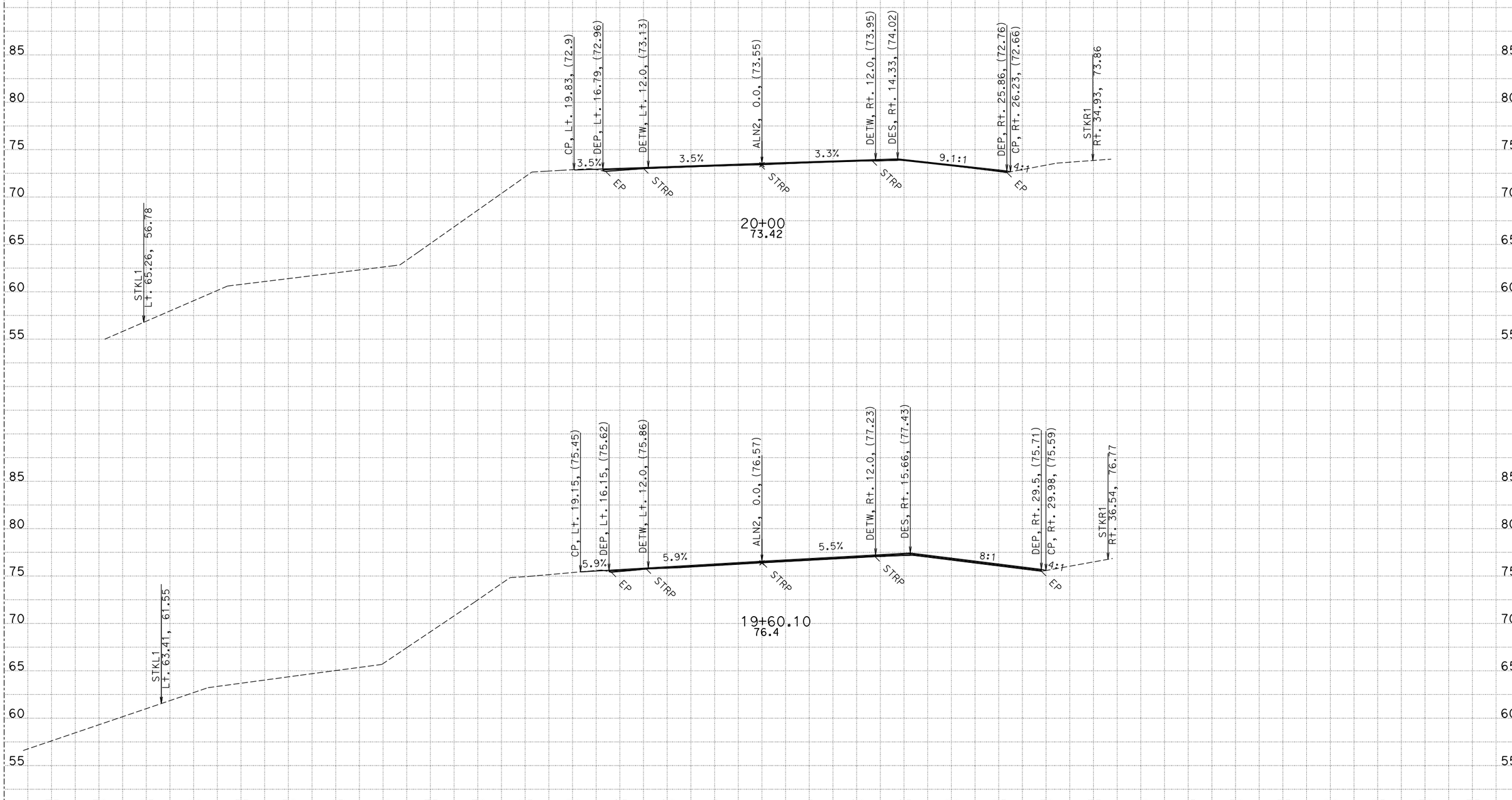

CREATED BY: G.Seibert
DATE: 4/29/2016

CONTRACT: 01-0B4304
DIST/CO/RTE/PM: 01-HUM-101-111.4/112.0
PROJECT ID: 01 1200 0127

SCALE: 1" = 5' Horiz.
1" = 5' Vert.

All Dimensions are US Survey Feet

ALN2
CROSS SECTIONS

FOR EARTHWORK DEVELOPMENT ONLY

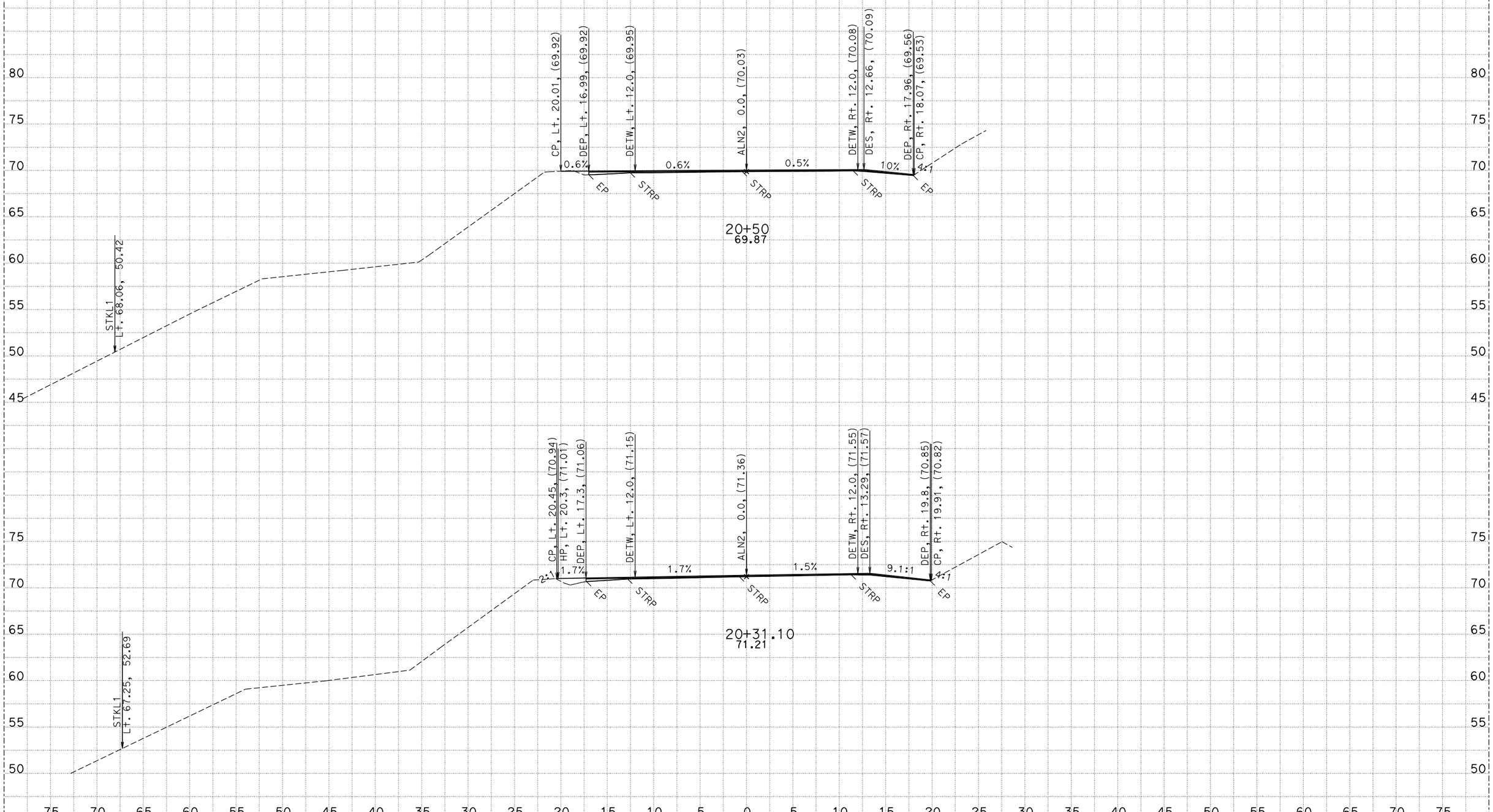

CREATED BY: G.Seibert
DATE: 4/29/2016

CONTRACT: 01-0B4304
DIST/CO/RTE/PM: 01-HUM-101-111.4/112.0
PROJECT ID: 01 1200 0127

SCALE: 1" = 5' Horiz.
1" = 5' Vert.

All Dimensions are US Survey Feet

ALN2
CROSS SECTIONS

FOR EARTHWORK DEVELOPMENT ONLY

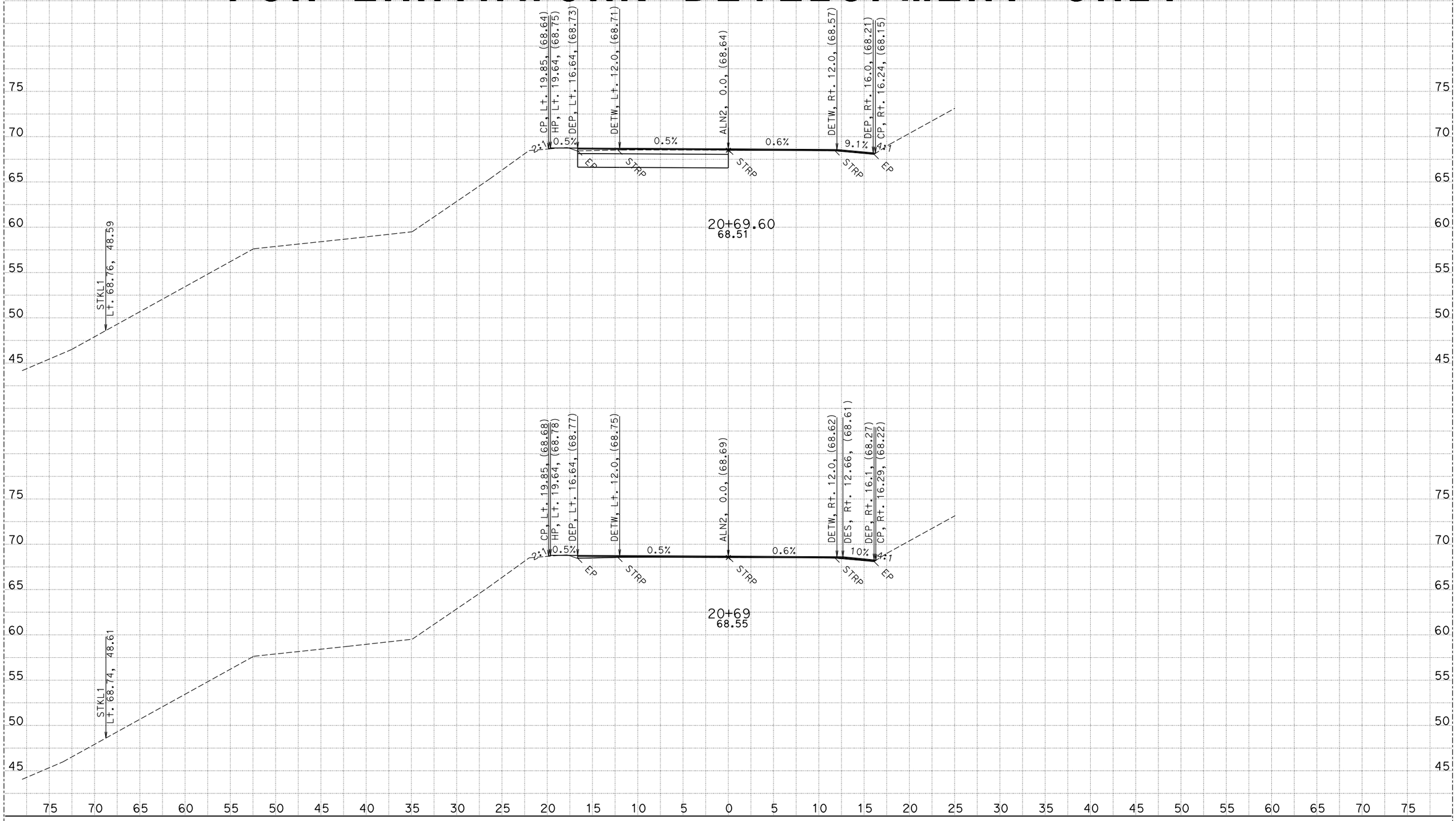

CREATED BY: G.Seibert
DATE: 4/29/2016

CONTRACT: 01-0B4304
DIST/CO/RTE/PM: 01-HUM-101-111.4/112.0
PROJECT ID: 01 1200 0127

SCALE: 1" = 5' Horiz.
1" = 5' Vert.

All Dimensions are US Survey Feet

ALN2
CROSS SECTIONS

FOR EARTHWORK DEVELOPMENT ONLY

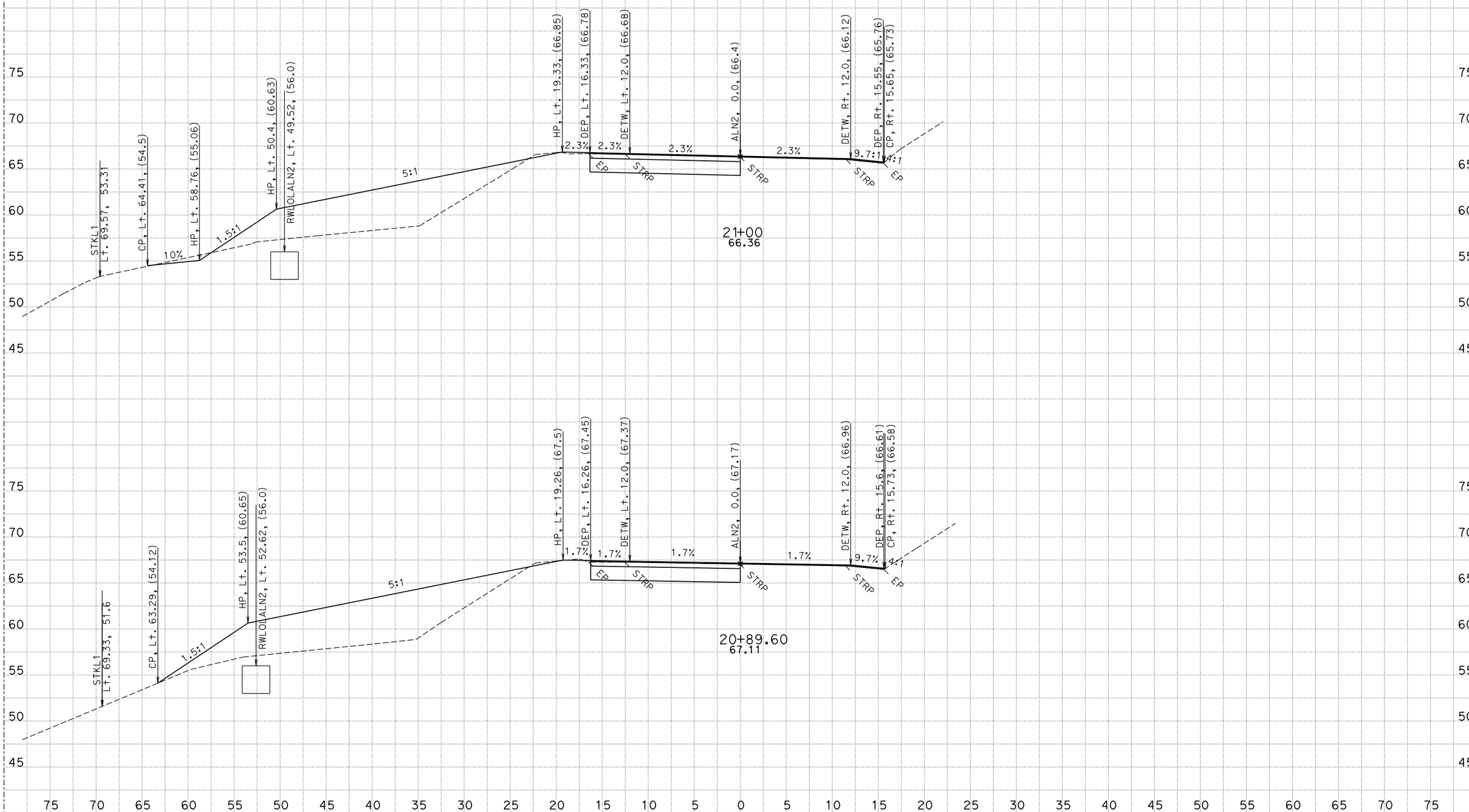

CREATED BY: G.Seibert
DATE: 4/29/2016

CONTRACT: 01-0B4304
DIST/CO/RTE/PM: 01-HUM-101-111.4/112.0
PROJECT ID: 01 1200 0127

SCALE: 1" = 5' Horiz.
1" = 5' Vert.

All Dimensions are US Survey Feet

ALN2
CROSS SECTIONS

FOR EARTHWORK DEVELOPMENT ONLY

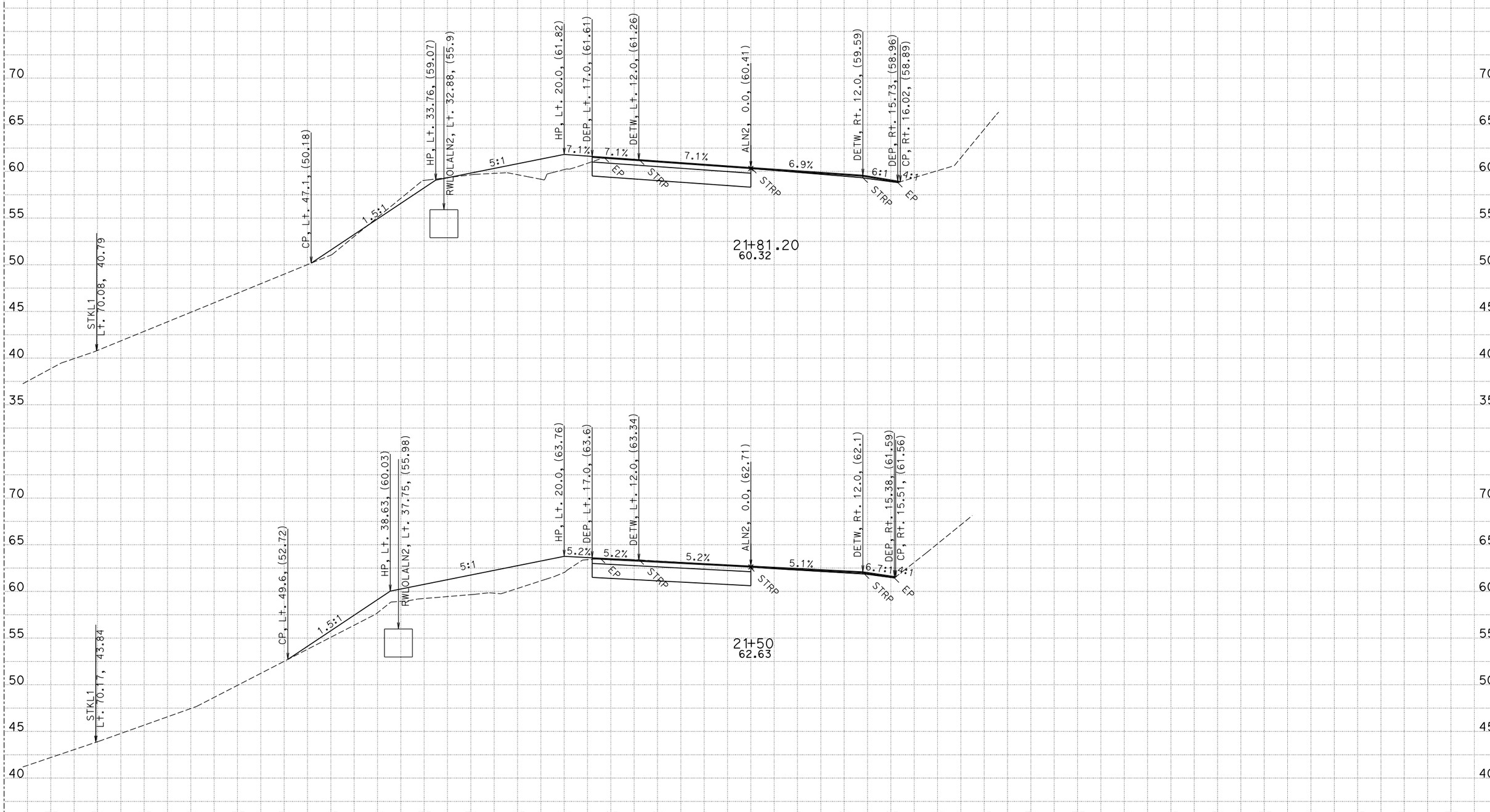

CREATED BY: G.Seibert
DATE: 4/29/2016

CONTRACT: 01-0B4304
DIST/CO/RTE/PM: 01-HUM-101-111.4/112.0
PROJECT ID: 01 1200 0127

SCALE: 1" = 5' Horiz.
1" = 5' Vert.

All Dimensions are US Survey Feet

ALN2
CROSS SECTIONS

FOR EARTHWORK DEVELOPMENT ONLY

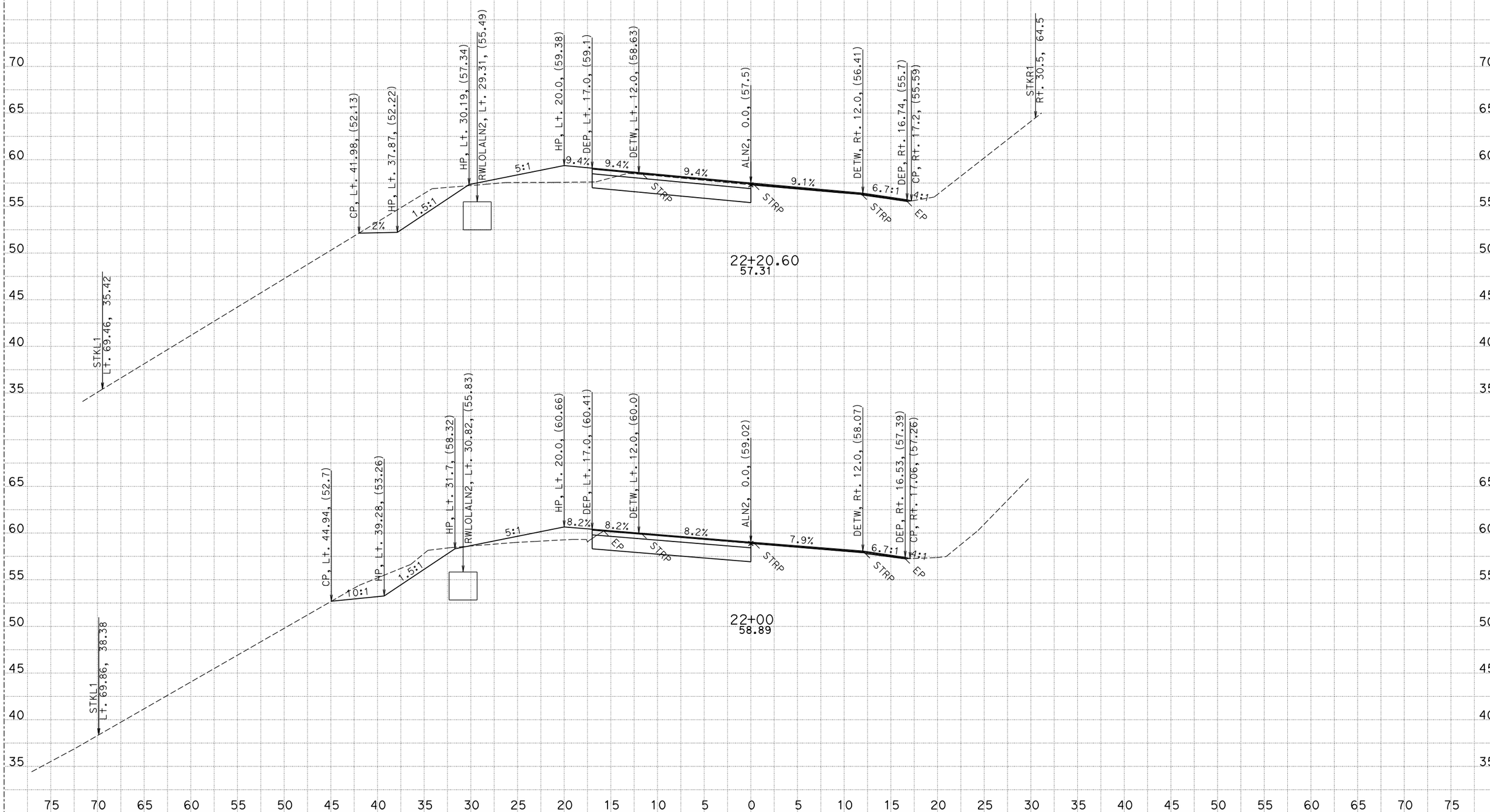

CREATED BY: G.Seibert
DATE: 4/29/2016

CONTRACT: 01-0B4304
DIST/CO/RTE/PM: 01-HUM-101-111.4/112.0
PROJECT ID: 01 1200 0127

SCALE: 1" = 5' Horiz.
1" = 5' Vert.

All Dimensions are US Survey Feet

ALN2
CROSS SECTIONS

FOR EARTHWORK DEVELOPMENT ONLY

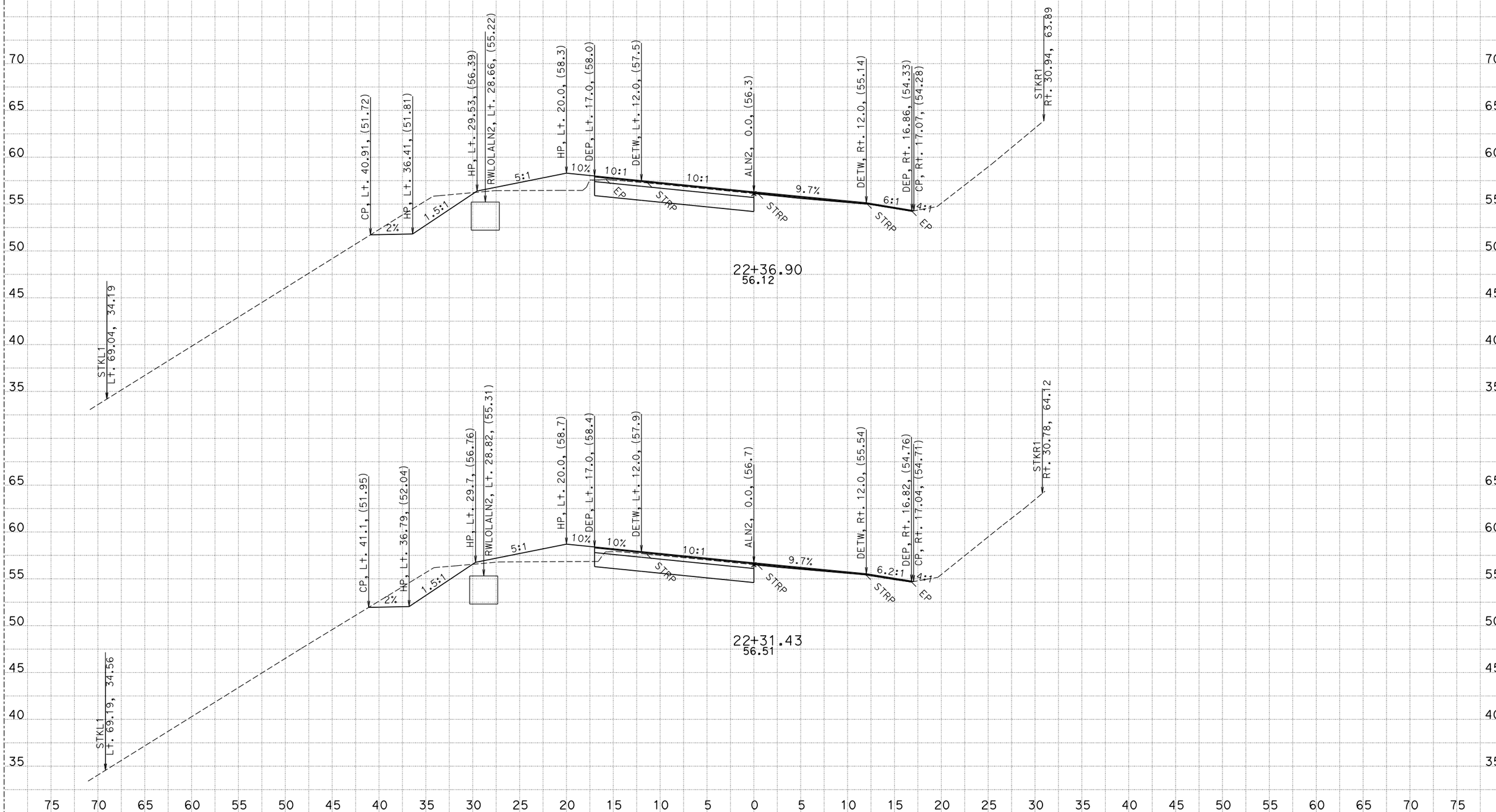

CREATED BY: G.Seibert
DATE: 4/29/2016

CONTRACT: 01-0B4304
DIST/CO/RTE/PM: 01-HUM-101-111.4/112.0
PROJECT ID: 01 1200 0127

SCALE: 1" = 5' Horiz.
1" = 5' Vert.

All Dimensions are US Survey Feet

ALN2
CROSS SECTIONS

FOR EARTHWORK DEVELOPMENT ONLY

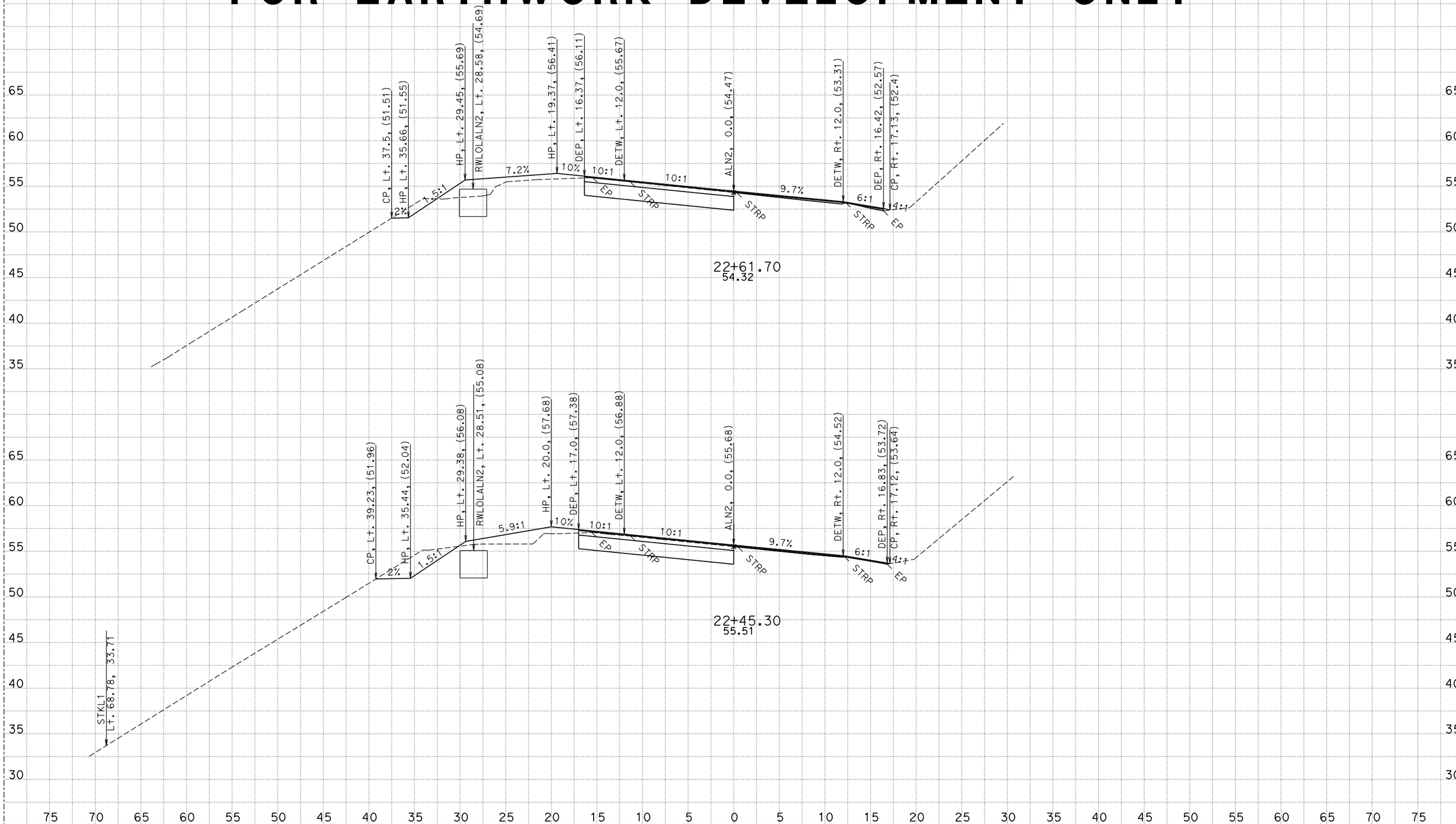

CREATED BY: G.Seibert
DATE: 4/29/2016

CONTRACT: 01-0B4304
DIST/CO/RTE/PM: 01-HUM-101-111.4/112.0
PROJECT ID: 01 1200 0127

SCALE: 1" = 5' Horiz.
1" = 5' Vert.

All Dimensions are US Survey Feet

ALN2
CROSS SECTIONS

FOR EARTHWORK DEVELOPMENT ONLY

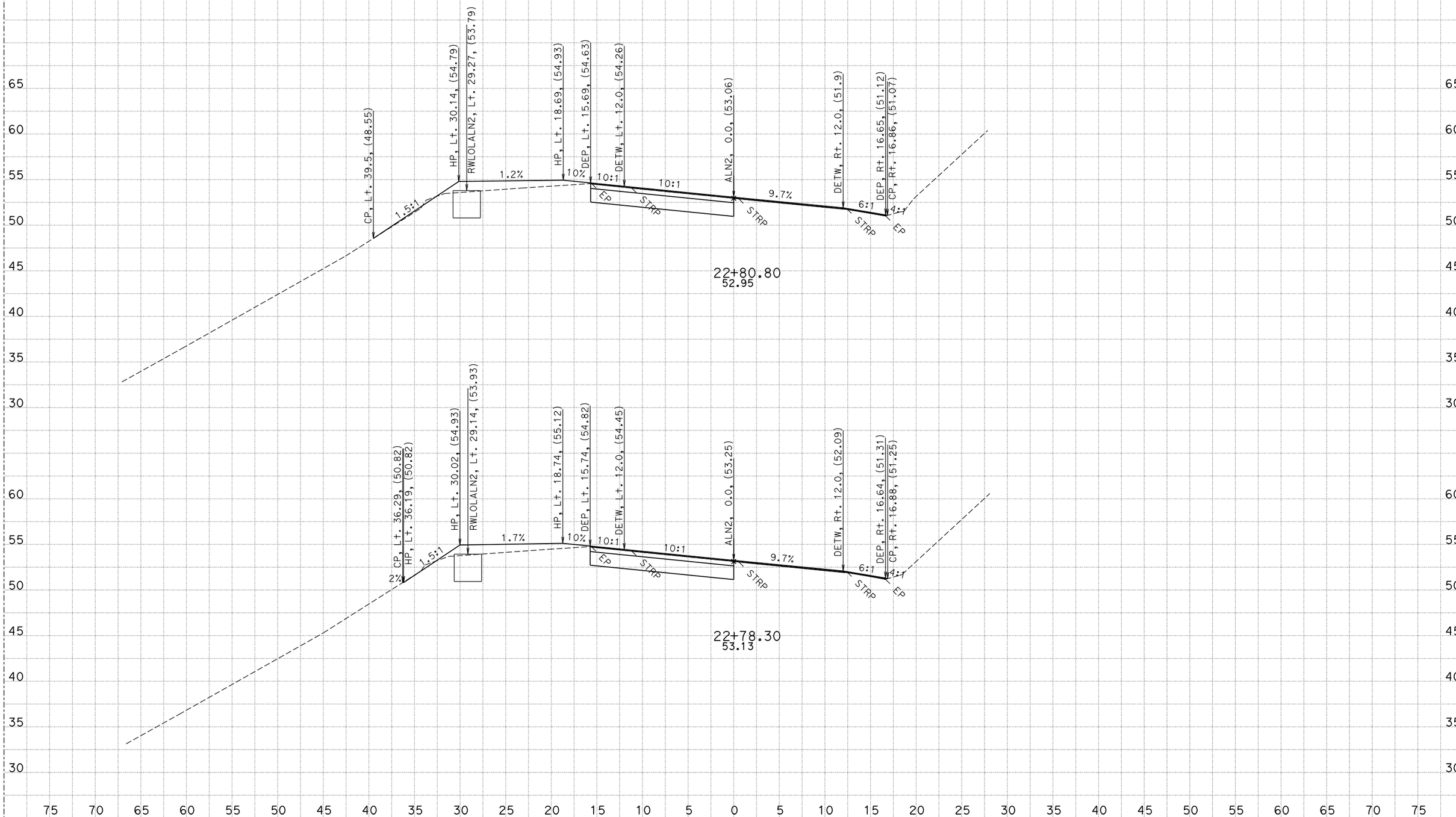

CREATED BY: G.Seibert
DATE: 4/29/2016

CONTRACT: 01-0B4304
DIST/CO/RTE/PM: 01-HUM-101-111.4/112.0
PROJECT ID: 01 1200 0127

SCALE: 1" = 5' Horiz.
1" = 5' Vert.

All Dimensions are US Survey Feet

ALN2
CROSS SECTIONS

FOR EARTHWORK DEVELOPMENT ONLY

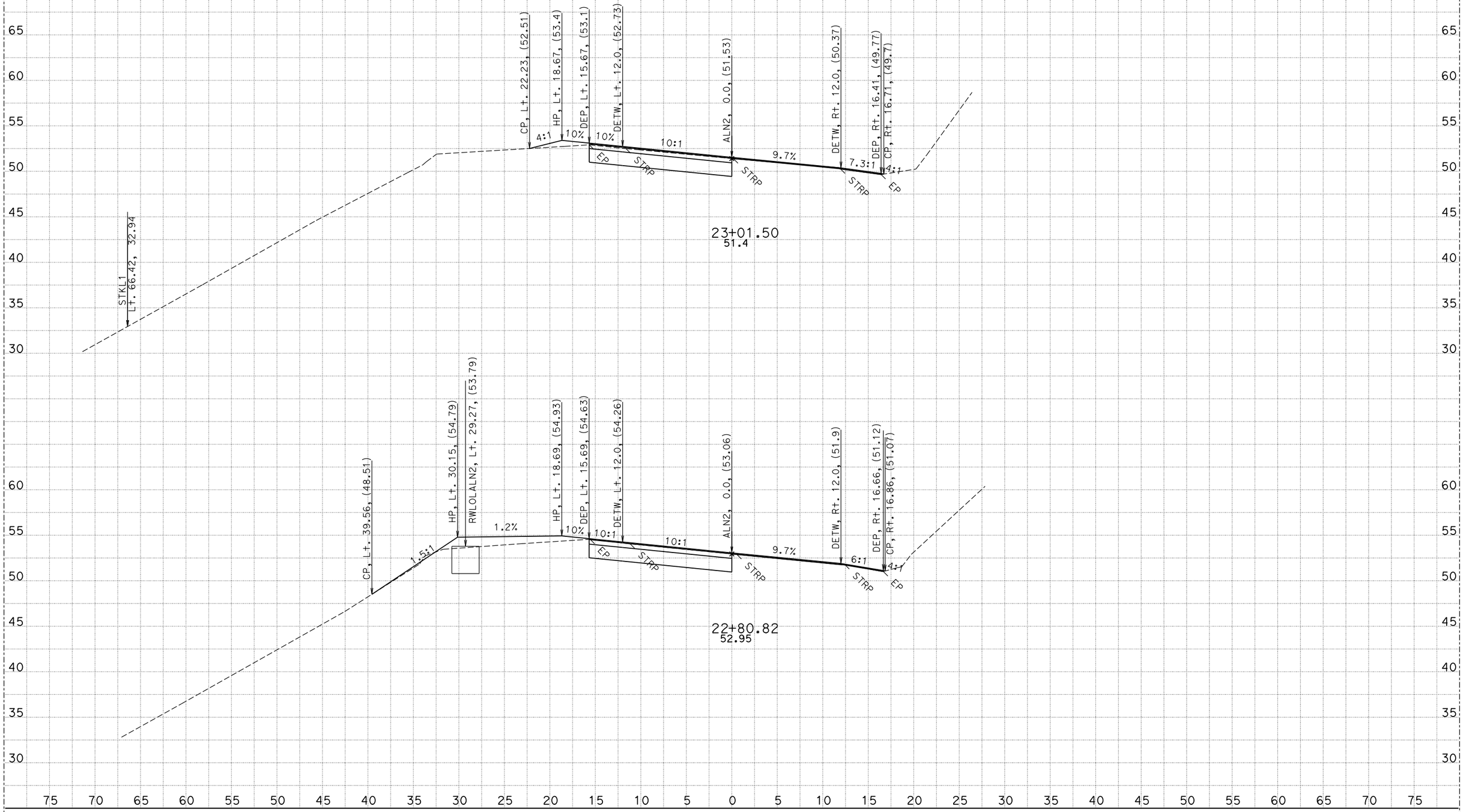

CREATED BY: G.Seibert
DATE: 4/29/2016

CONTRACT: 01-0B4304
DIST/CO/RTE/PM: 01-HUM-101-111.4/112.0
PROJECT ID: 01 1200 0127

SCALE: 1" = 5' Horiz.
1" = 5' Vert.

All Dimensions are US Survey Feet

ALN2
CROSS SECTIONS

FOR EARTHWORK DEVELOPMENT ONLY

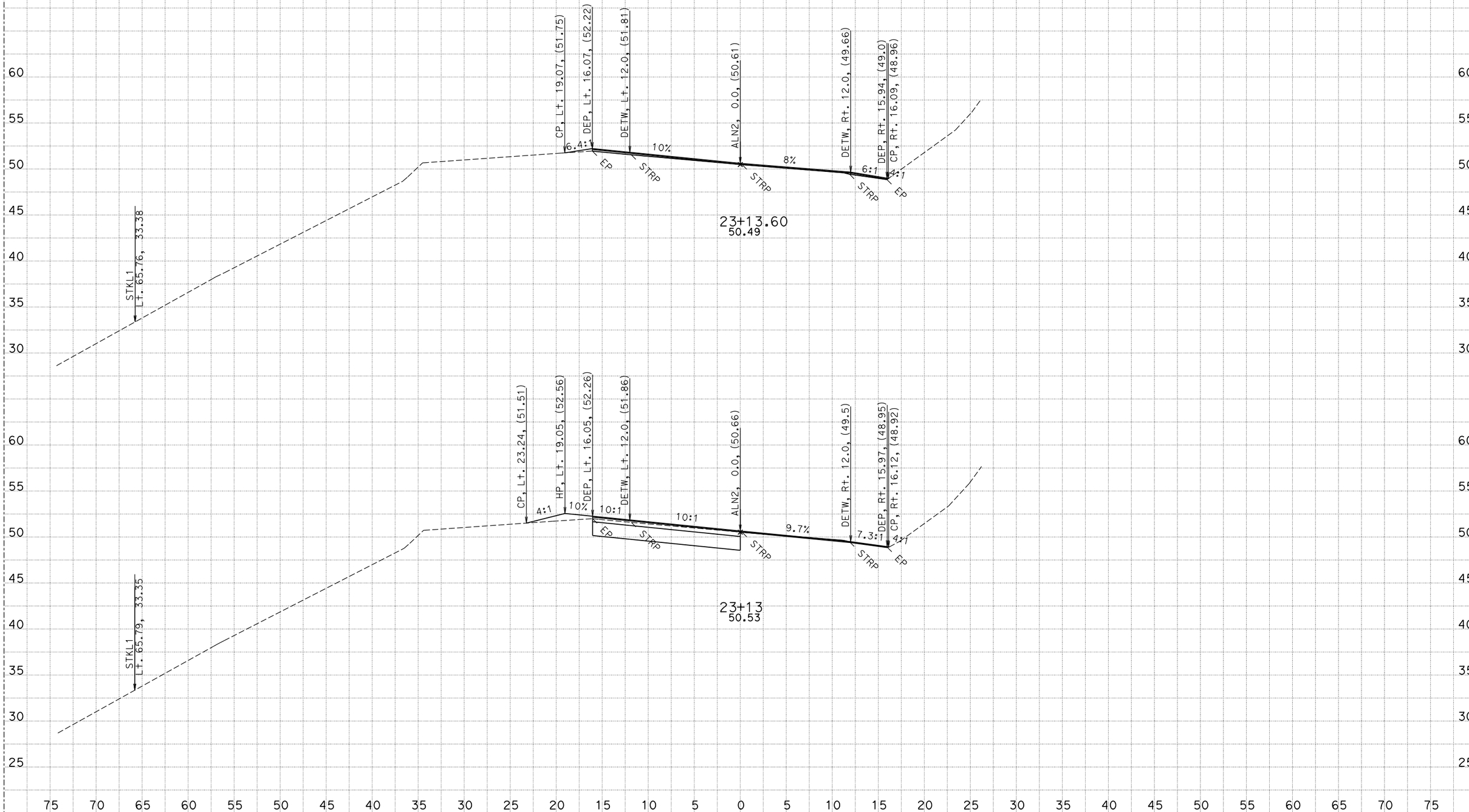

CREATED BY: G.Seibert
DATE: 4/29/2016

CONTRACT: 01-0B4304
DIST/CO/RTE/PM: 01-HUM-101-111.4/112.0
PROJECT ID: 01 1200 0127

SCALE: 1" = 5' Horiz.
1" = 5' Vert.

All Dimensions are US Survey Feet

ALN2
CROSS SECTIONS

FOR EARTHWORK DEVELOPMENT ONLY

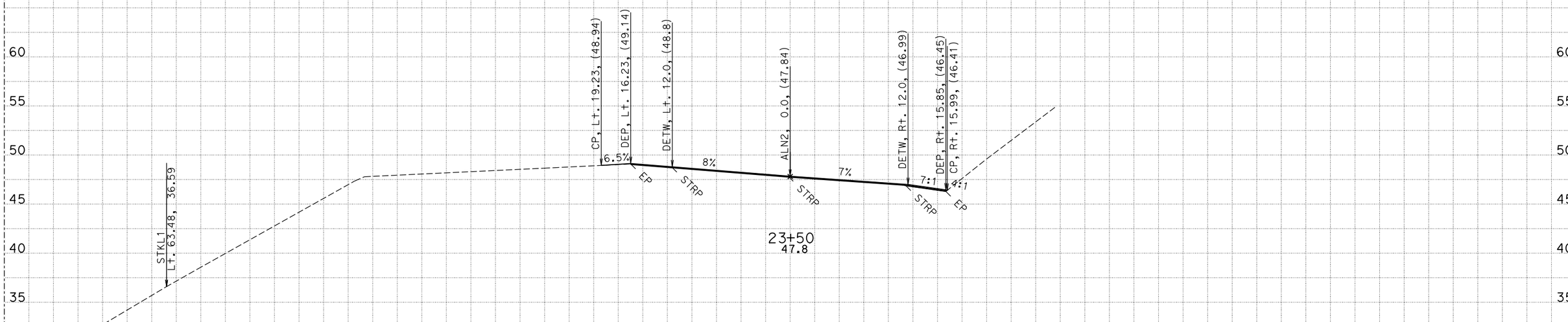

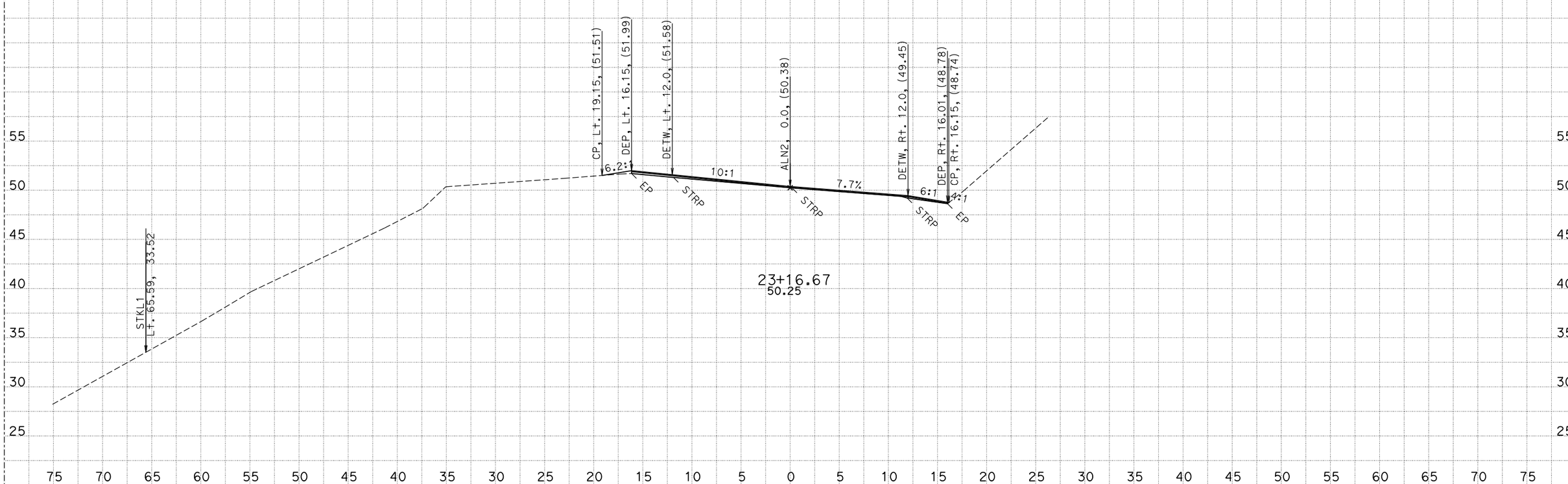

CREATED BY: G.Seibert
DATE: 4/29/2016

CONTRACT: 01-0B4304
DIST/CO/RTE/PM: 01-HUM-101-111.4/112.0
PROJECT ID: 01 1200 0127

SCALE: 1" = 5' Horiz.
1" = 5' Vert.

All Dimensions are US Survey Feet

ALN2
CROSS SECTIONS

FOR EARTHWORK DEVELOPMENT ONLY

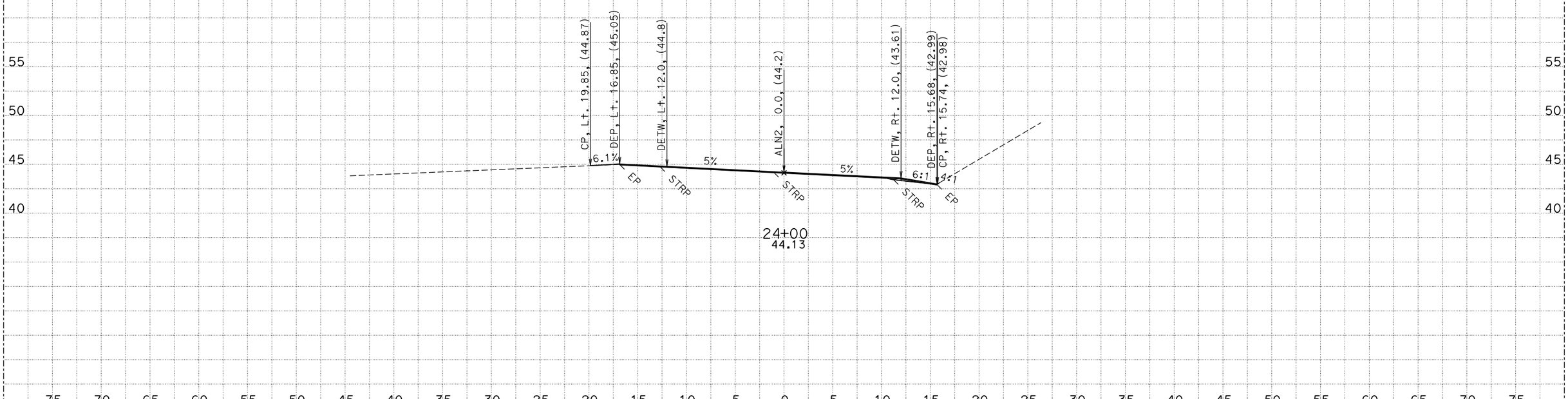

CREATED BY: G.Seibert
DATE: 4/29/2016

CONTRACT: 01-0B4304
DIST/CO/RTE/PM: 01-HUM-101-111.4/112.0
PROJECT ID: 01 1200 0127

SCALE: 1" = 5' Horiz.
1" = 5' Vert.

All Dimensions are US Survey Feet

ALN2
CROSS SECTIONS