FOR EARTHWORK DEVELOPMENT ONLY

All Dimensions are U.S. Survey Feet

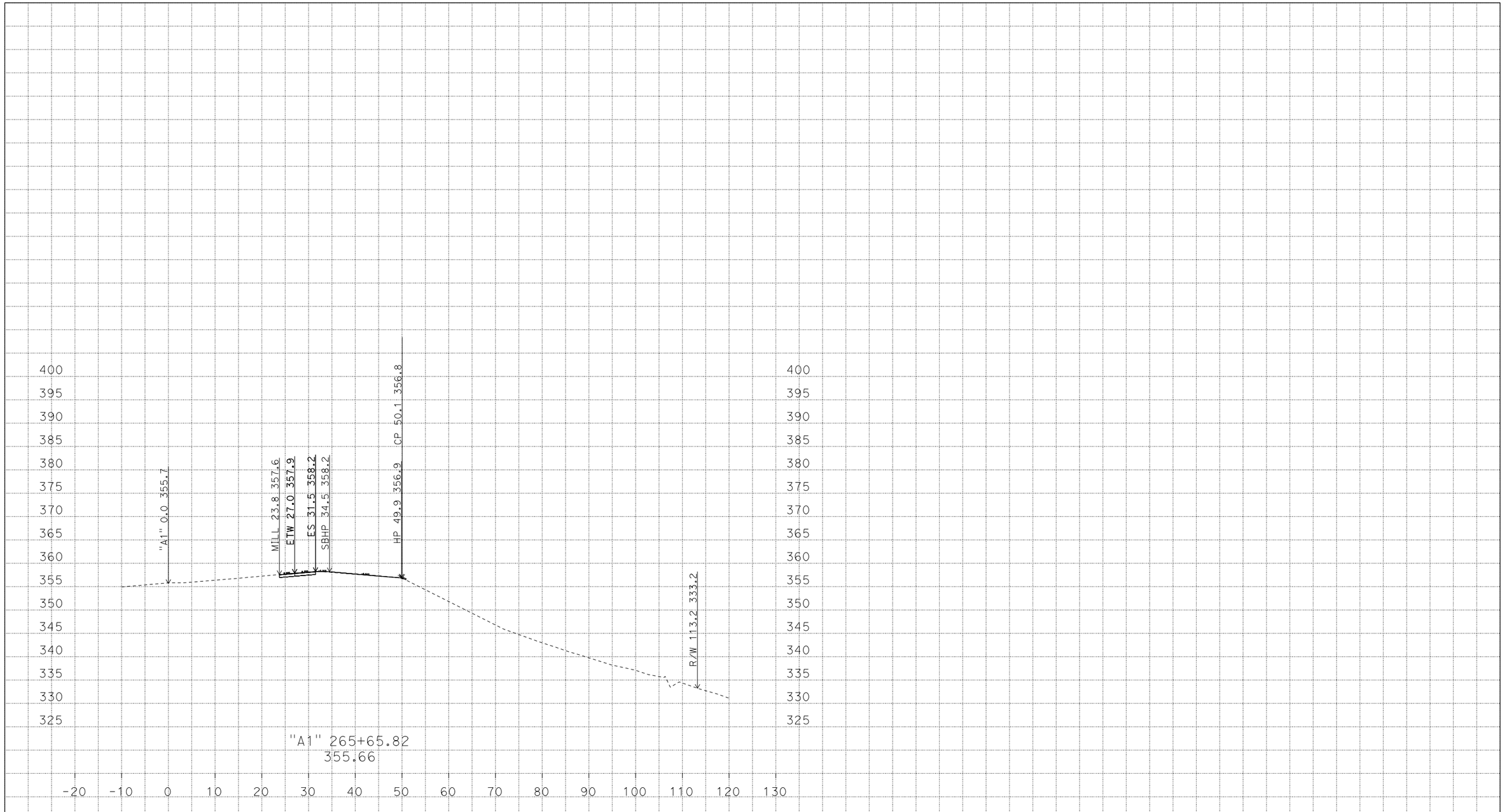

PLOTTED DATE: 14-OCT-2014

SCALE: 1"=10' Horiz.
1"=10' Vert.

PROJECT ID: 0112000125

CONTRACT: 01-0B4104
DIST/CO/RTE/PM: 01/HUM/101/R40.9/41.2
CREATED BY: s116274

RT.A1
CROSS SECTIONS
1 OF 20

P:\proj5\01\0b410\design\c3d\corridors
NBEMB_Corr_TEMP_X_C3D_DWG.dwg - 13-Oct-14 2:48 PM

FOR EARTHWORK DEVELOPMENT ONLY

All Dimensions are U.S. Survey Feet

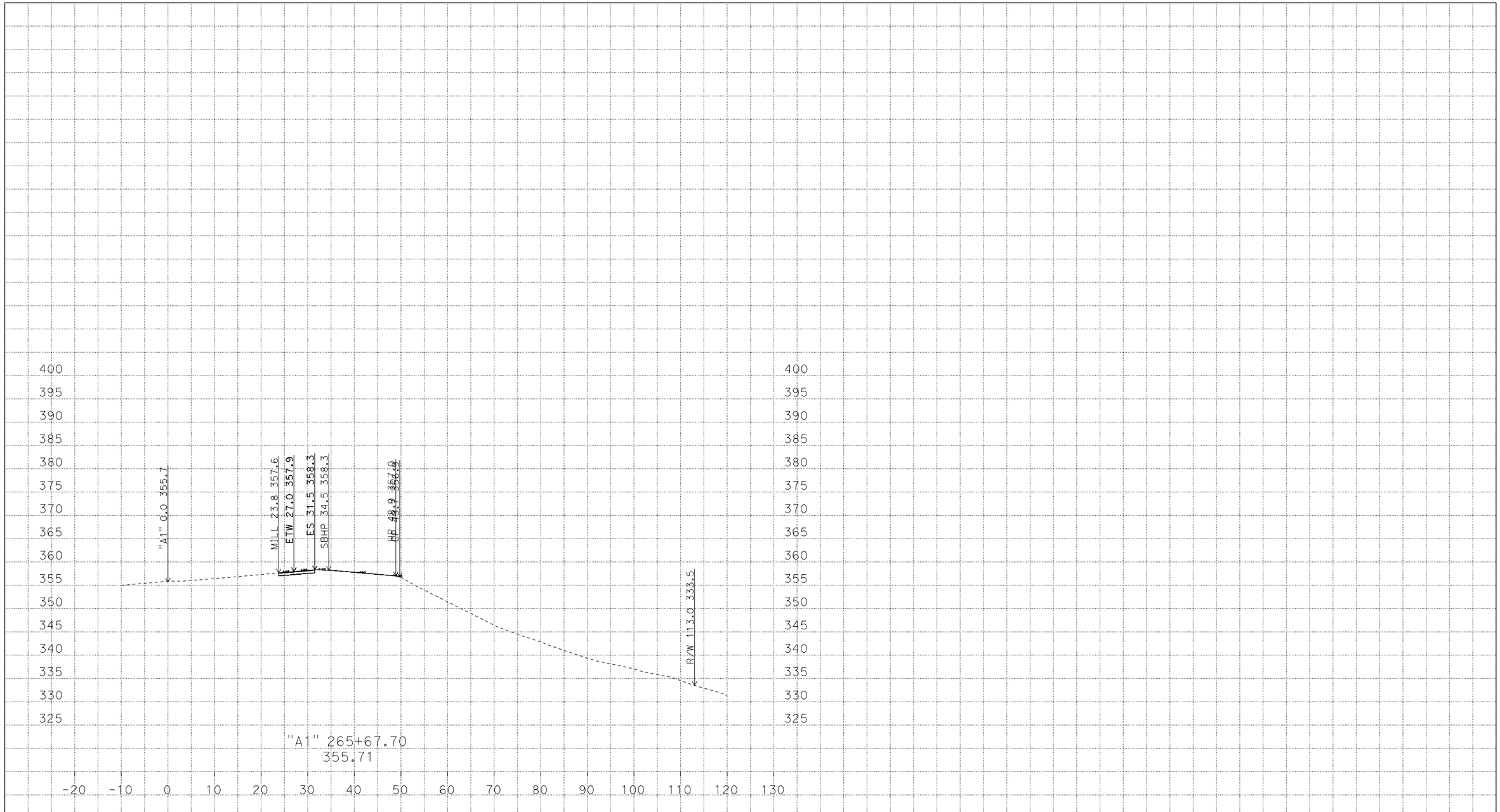

PLOTTED DATE: 14-OCT-2014

SCALE: 1"=10' Horiz.
1"=10' Vert.

PROJECT ID: 0112000125

CONTRACT: 01-0B4104
DIST/CO/RTE/PM: 01/HUM/101/R40.9/41.2
CREATED BY: s116274

RT.A1
CROSS SECTIONS
2 OF 20

P:\proj5\01\0b410\design\c3d\corridors
NBEMB_Corr_TEMP_X_C3D_DWG.dwg - 13-Oct-14 2:48 PM

FOR EARTHWORK DEVELOPMENT ONLY

All Dimensions are U.S. Survey Feet

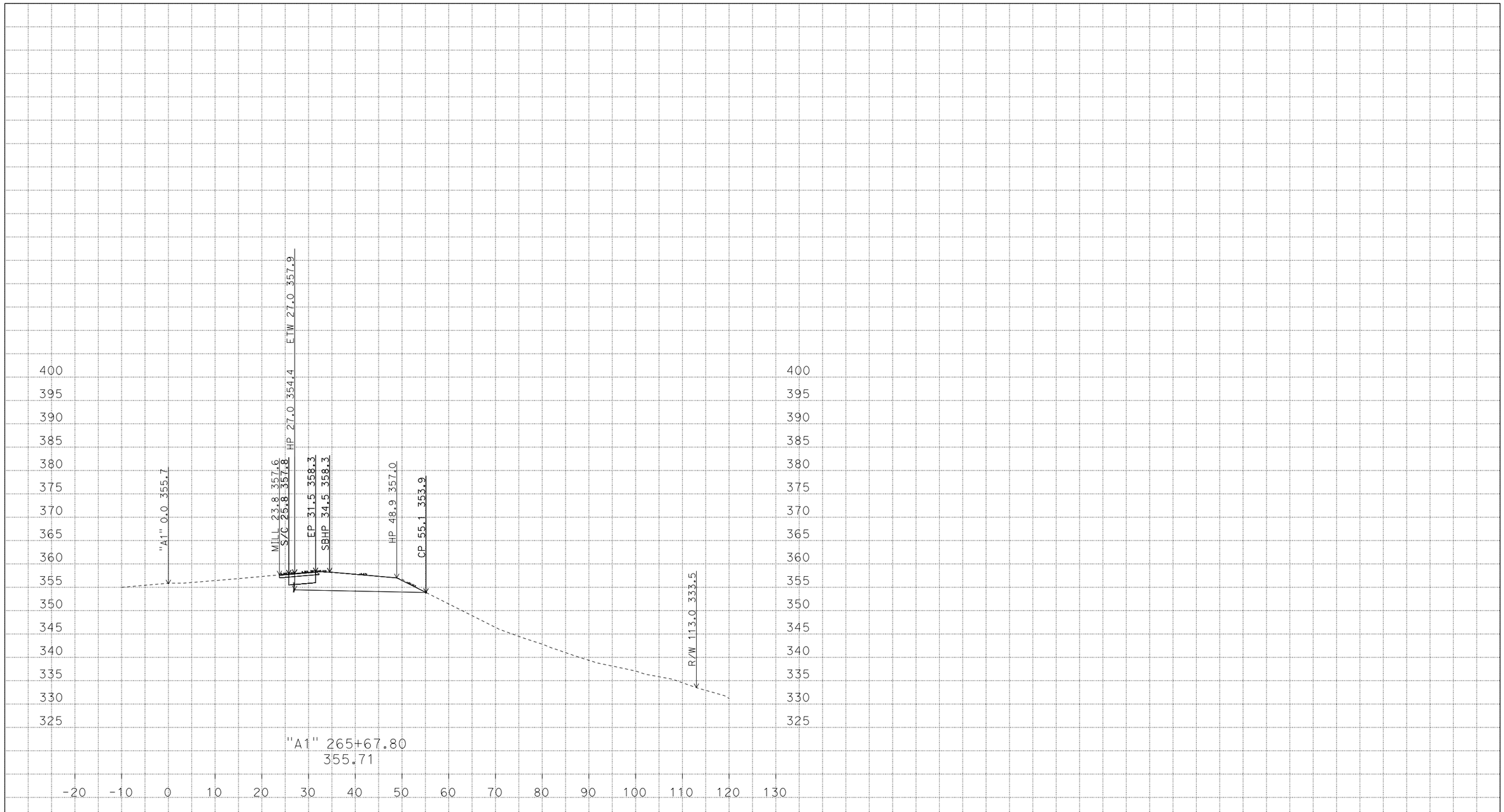

PLOTTED DATE: 14-OCT-2014

SCALE: 1"=10' Horiz.
1"=10' Vert.

PROJECT ID: 0112000125

CONTRACT: 01-OB4104
DIST/CO/RTE/PM: 01/HUM/101/R40.9/41.2
CREATED BY: s116274

RT.A1
CROSS SECTIONS
3 OF 20

P:\proj5\01\0b410\design\c3d\corridors
NBEMB_Corr_TEMP_X_C3D_DWG.dwg - 13-Oct-14 2:48 PM

FOR EARTHWORK DEVELOPMENT ONLY

All Dimensions are U.S. Survey Feet

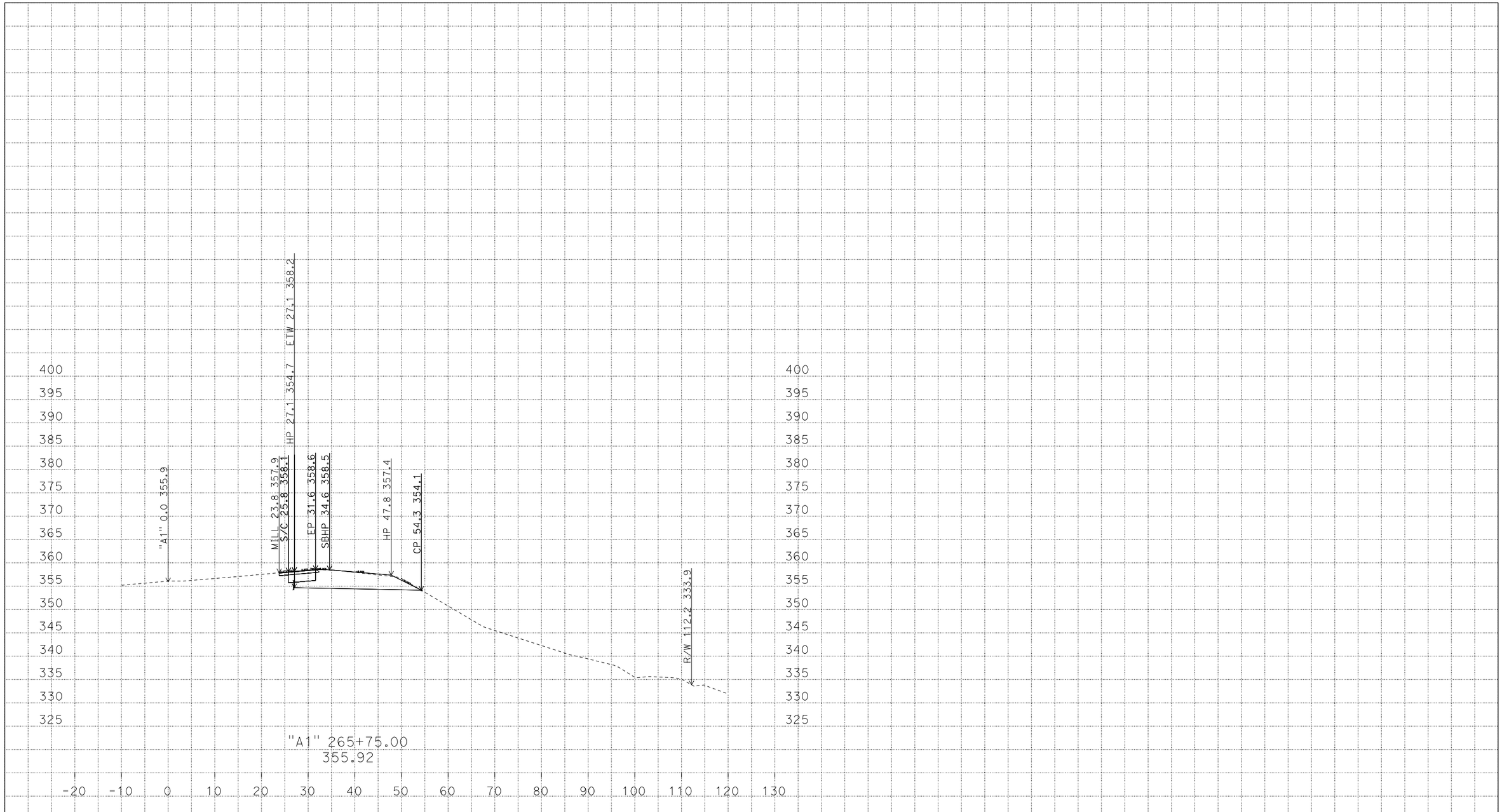

PLOTTED DATE: 14-OCT-2014

SCALE: 1"=10' Horiz.
1"=10' Vert.

PROJECT ID: 0112000125

CONTRACT: 01-OB4104
DIST/CO/RTE/PM: 01/HUM/101/R40.9/41.2
CREATED BY: s116274

RT.A1
CROSS SECTIONS
4 OF 20

P:\proj5\01\0b410\design\c3d\corridors
NBEMB_Corr_TEMP_X_C3D_DWG.dwg - 13-Oct-14 2:48 PM

FOR EARTHWORK DEVELOPMENT ONLY

All Dimensions are U.S. Survey Feet

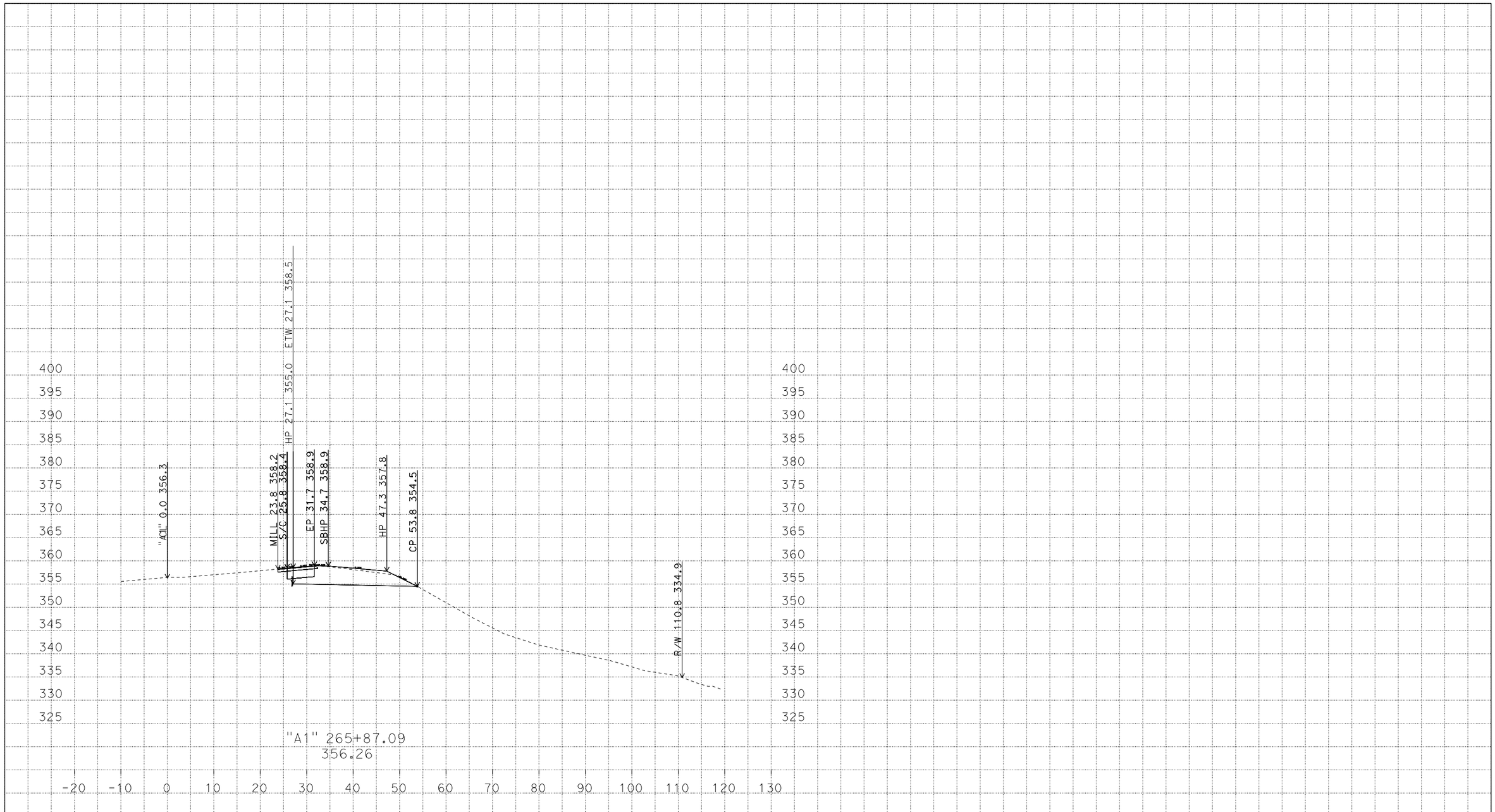

PLOTTED DATE: 14-OCT-2014

SCALE: 1"=10' Horiz.
1"=10' Vert.

PROJECT ID: 0112000125

CONTRACT: 01-0B4104
DIST/CO/RTE/PM: 01/HUM/101/R40.9/41.2
CREATED BY: s116274

RT.A1
CROSS SECTIONS
5 OF 20

P:\proj5\01\0b410\design\c3d\corridors
NBEMB_Corr_TEMP_X_C3D_DWG.dwg - 13-Oct-14 2:48 PM

FOR EARTHWORK DEVELOPMENT ONLY

All Dimensions are U.S. Survey Feet

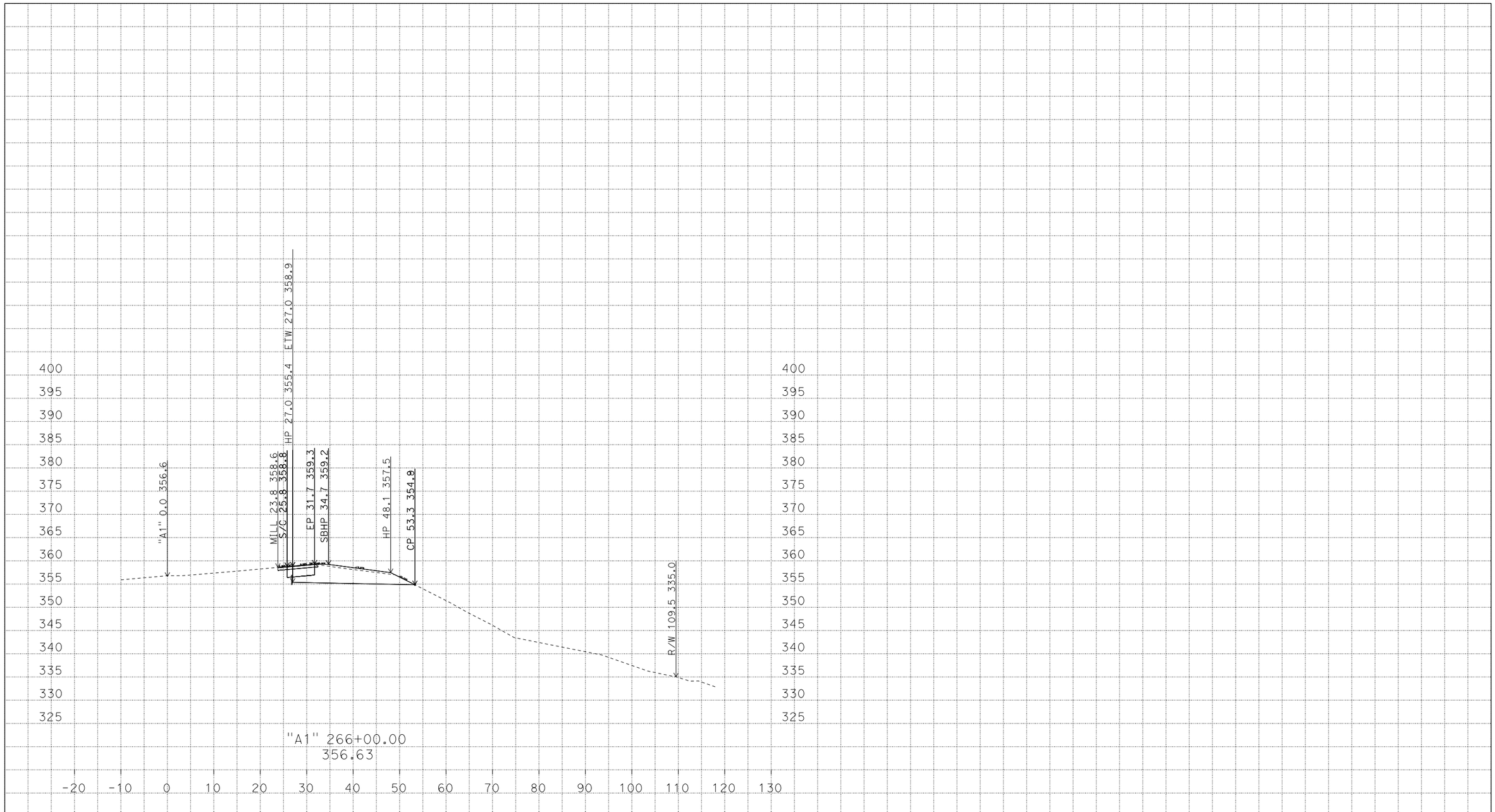

PLOTTED DATE: 14-OCT-2014

SCALE: 1"=10' Horiz.
1"=10' Vert.

PROJECT ID: 0112000125

CONTRACT: 01-0B4104
DIST/CO/RTE/PM: 01/HUM/101/R40.9/41.2
CREATED BY: s116274

RT.A1
CROSS SECTIONS
6 OF 20

P:\proj5\01\0b410\design\c3d\corridors
NBEMB_Corr_TEMP_X_C3D_DWG.dwg - 13-Oct-14 2:48 PM

FOR EARTHWORK DEVELOPMENT ONLY

All Dimensions are U.S. Survey Feet

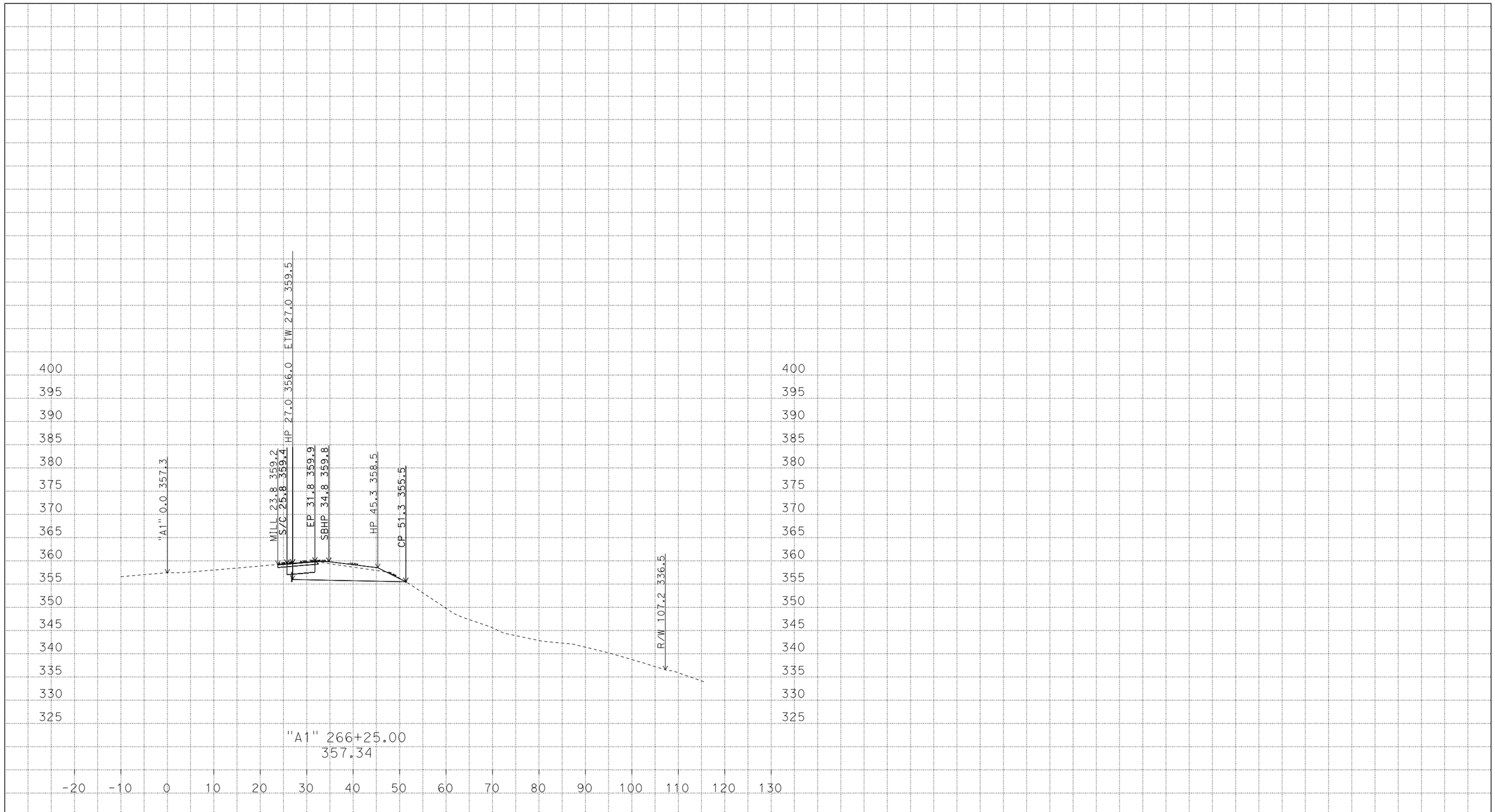

PLOTTED DATE: 14-OCT-2014

SCALE: 1"=10' Horiz.
1"=10' Vert.

PROJECT ID: 0112000125

CONTRACT: 01-0B4104
DIST/CO/RTE/PM: 01/HUM/101/R40.9/41.2
CREATED BY: s116274

RT.A1
CROSS SECTIONS
7 OF 20

P:\proj5\01\0b410\design\c3d\corridors
NBEMB_Corr_TEMP_X_C3D_DWG.dwg - 13-Oct-14 2:48 PM

FOR EARTHWORK DEVELOPMENT ONLY

All Dimensions are U.S. Survey Feet

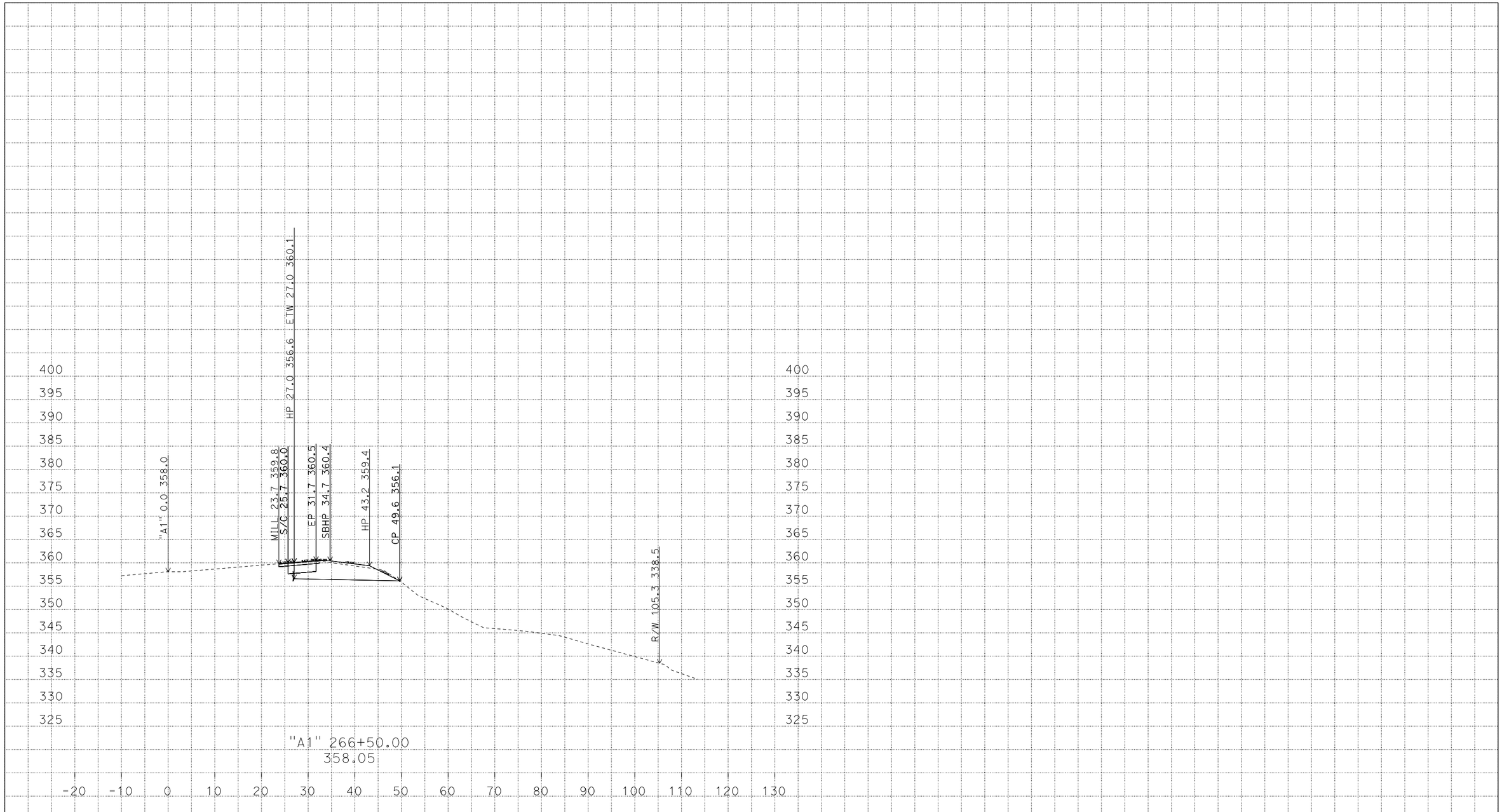

PLOTTED DATE: 14-OCT-2014

SCALE: 1"=10' Horiz.
1"=10' Vert.

PROJECT ID: 0112000125

CONTRACT: 01-0B4104
DIST/CO/RTE/PM: 01/HUM/101/R40.9/41.2
CREATED BY: s116274

RT.A1
CROSS SECTIONS
8 OF 20

P:\proj5\01\0b410\design\c3d\corridors
NBEMB_Corr_TEMP_X_C3D_DWG.dwg - 13-Oct-14 2:48 PM

FOR EARTHWORK DEVELOPMENT ONLY

All Dimensions are U.S. Survey Feet

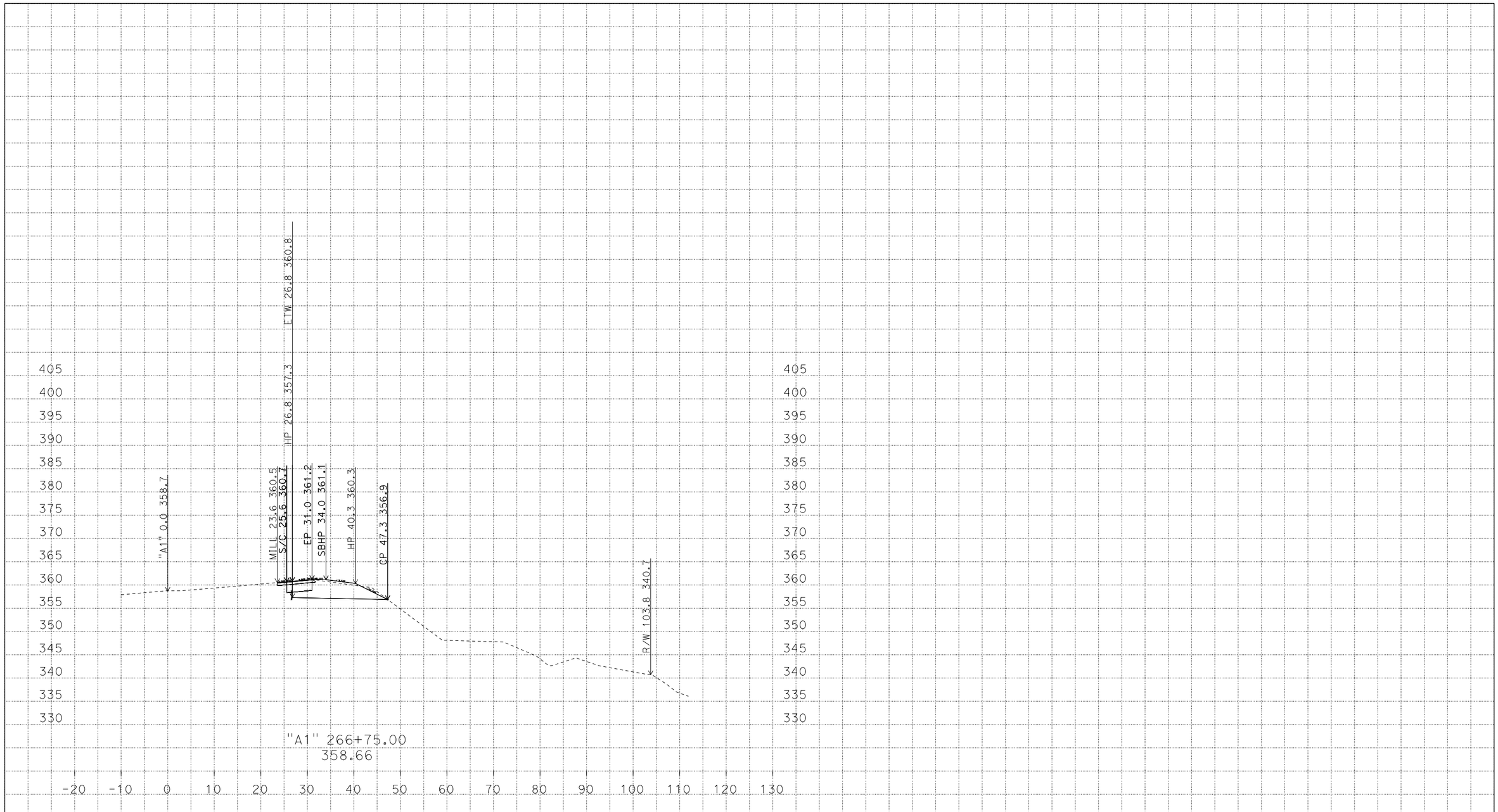

PLOTTED DATE: 14-OCT-2014

SCALE: 1"=10' Horiz.
1"=10' Vert.

PROJECT ID: 0112000125

CONTRACT: 01-0B4104
DIST/CO/RTE/PM: 01/HUM/101/R40.9/41.2
CREATED BY: s116274

RT.A1
CROSS SECTIONS
9 OF 20

P:\proj5\01\0b410\design\c3d\corridors
NBEMB_Corr_TEMP_X_C3D_DWG.dwg - 13-Oct-14 2:48 PM

FOR EARTHWORK DEVELOPMENT ONLY

All Dimensions are U.S. Survey Feet

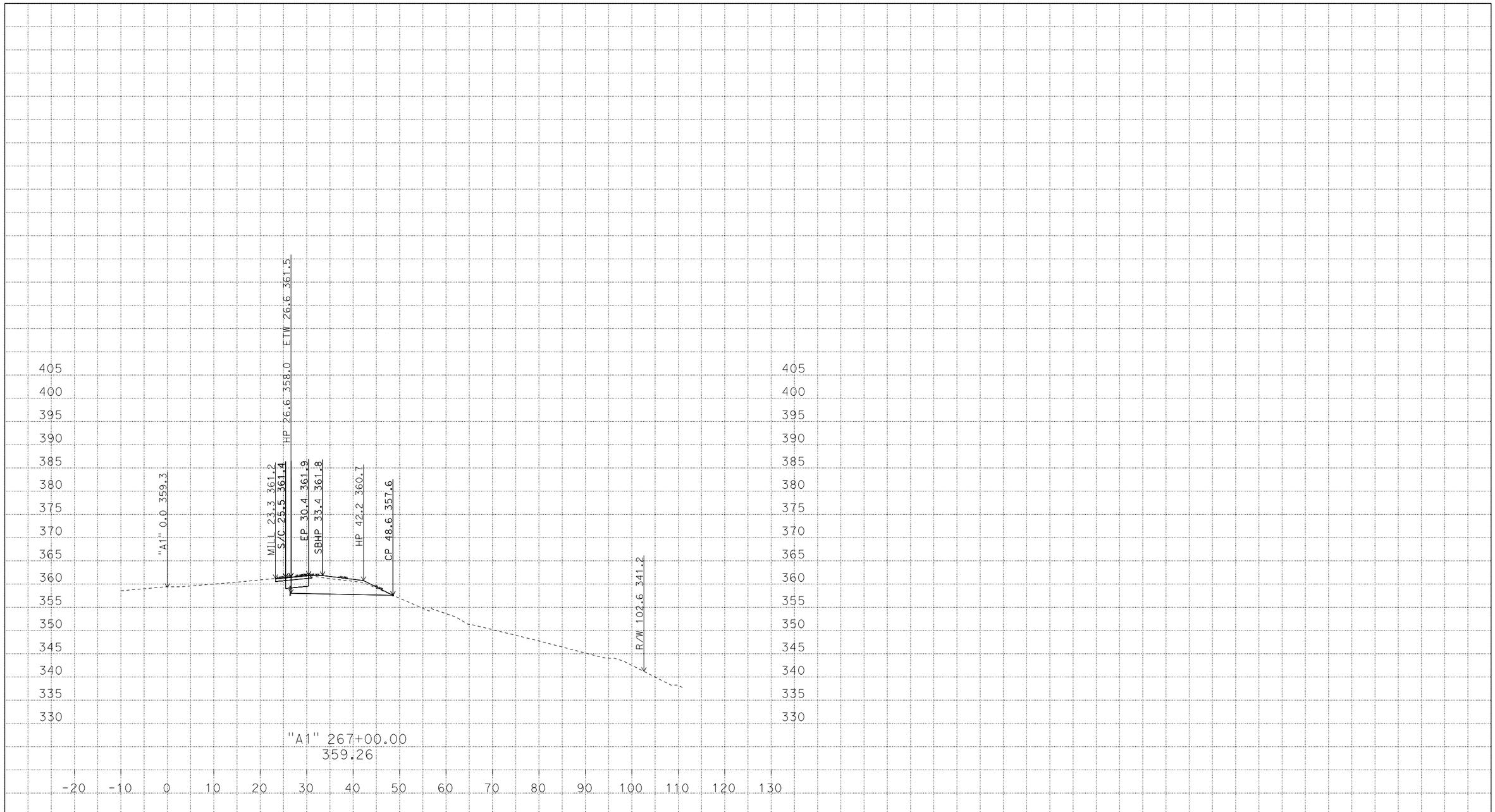

PLOTTED DATE: 14-OCT-2014

SCALE: 1"=10' Horiz.
1"=10' Vert.

PROJECT ID: 0112000125

CONTRACT: 01-0B4104
DIST/CO/RTE/PM: 01/HUM/101/R40.9/41.2
CREATED BY: s116274

RT.A1
CROSS SECTIONS
10 OF 20

P:\proj5\01\0b410\design\c3d\corridors
NBEMB_Corr_TEMP_X_C3D_DWG.dwg - 13-Oct-14 2:48 PM

FOR EARTHWORK DEVELOPMENT ONLY

All Dimensions are U.S. Survey Feet

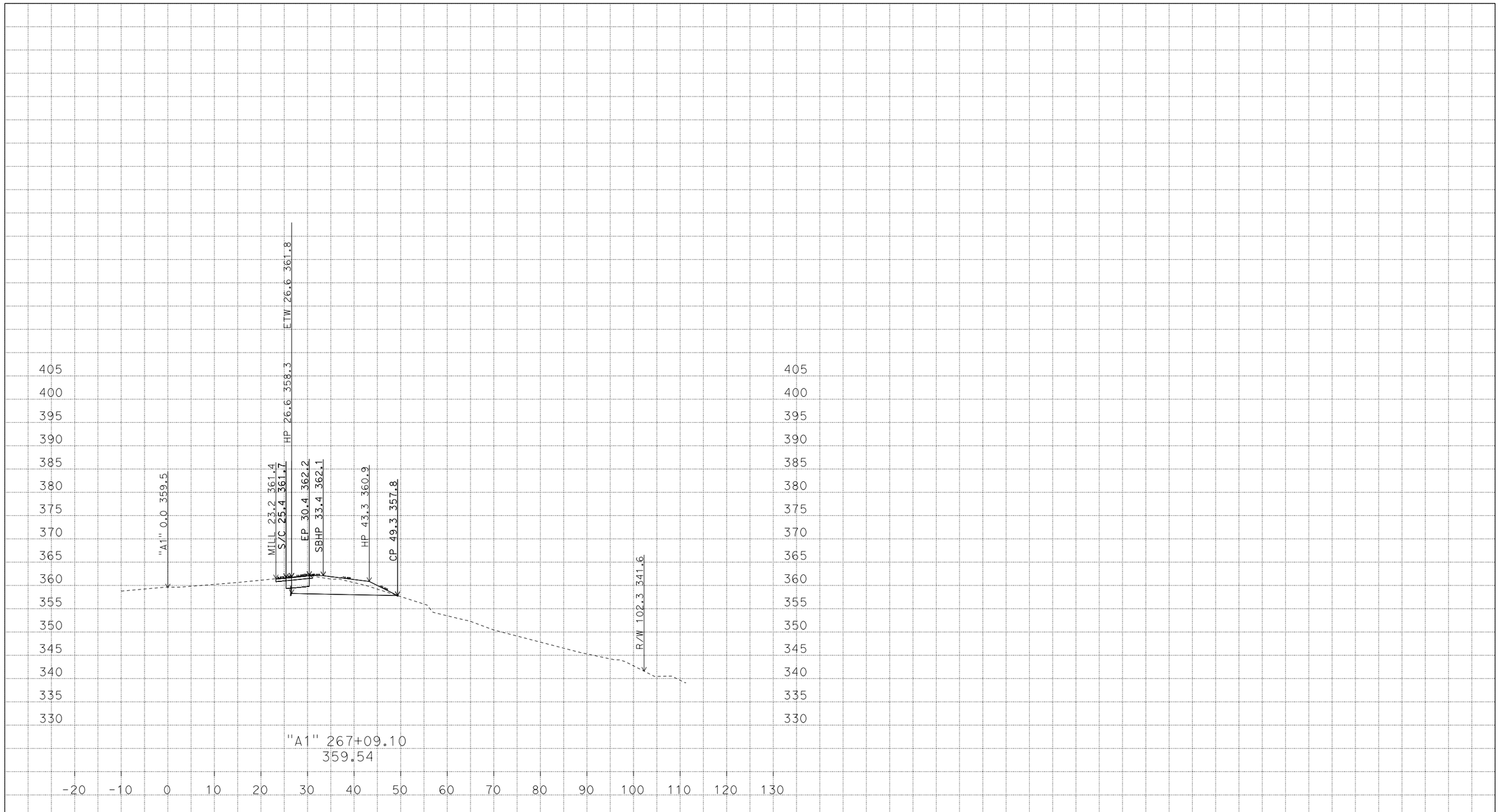

PLOTTED DATE: 14-OCT-2014

SCALE: 1"=10' Horiz.
1"=10' Vert.

PROJECT ID: 0112000125

CONTRACT: 01-0B4104
DIST/CO/RTE/PM: 01/HUM/101/R40.9/41.2
CREATED BY: s116274

RT.A1
CROSS SECTIONS
11 OF 20

P:\proj5\01\0b410\design\c3d\corridors
NBEMB_Corr_TEMP_X_C3D_DWG.dwg - 13-Oct-14 2:48 PM

FOR EARTHWORK DEVELOPMENT ONLY

All Dimensions are U.S. Survey Feet

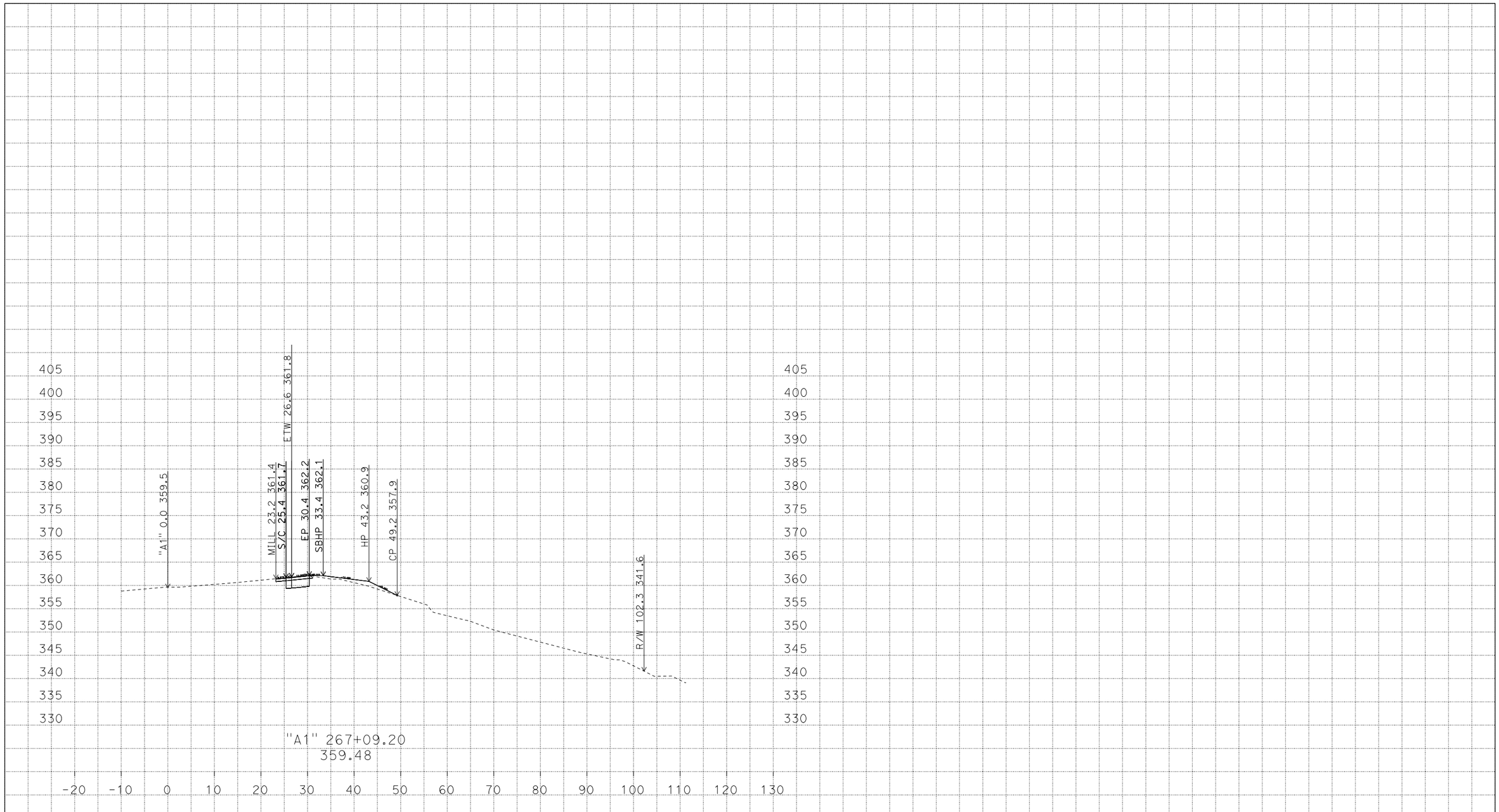

PLOTTED DATE: 14-OCT-2014

SCALE: 1"=10' Horiz.
1"=10' Vert.

PROJECT ID: 0112000125

CONTRACT: 01-0B4104
DIST/CO/RTE/PM: 01/HUM/101/R40.9/41.2
CREATED BY: s116274

RT.A1
CROSS SECTIONS
12 OF 20

P:\proj5\01\0b410\design\c3d\corridors
NBEMB_Corr_TEMP_X_C3D_DWG.dwg - 13-Oct-14 2:48 PM

FOR EARTHWORK DEVELOPMENT ONLY

All Dimensions are U.S. Survey Feet

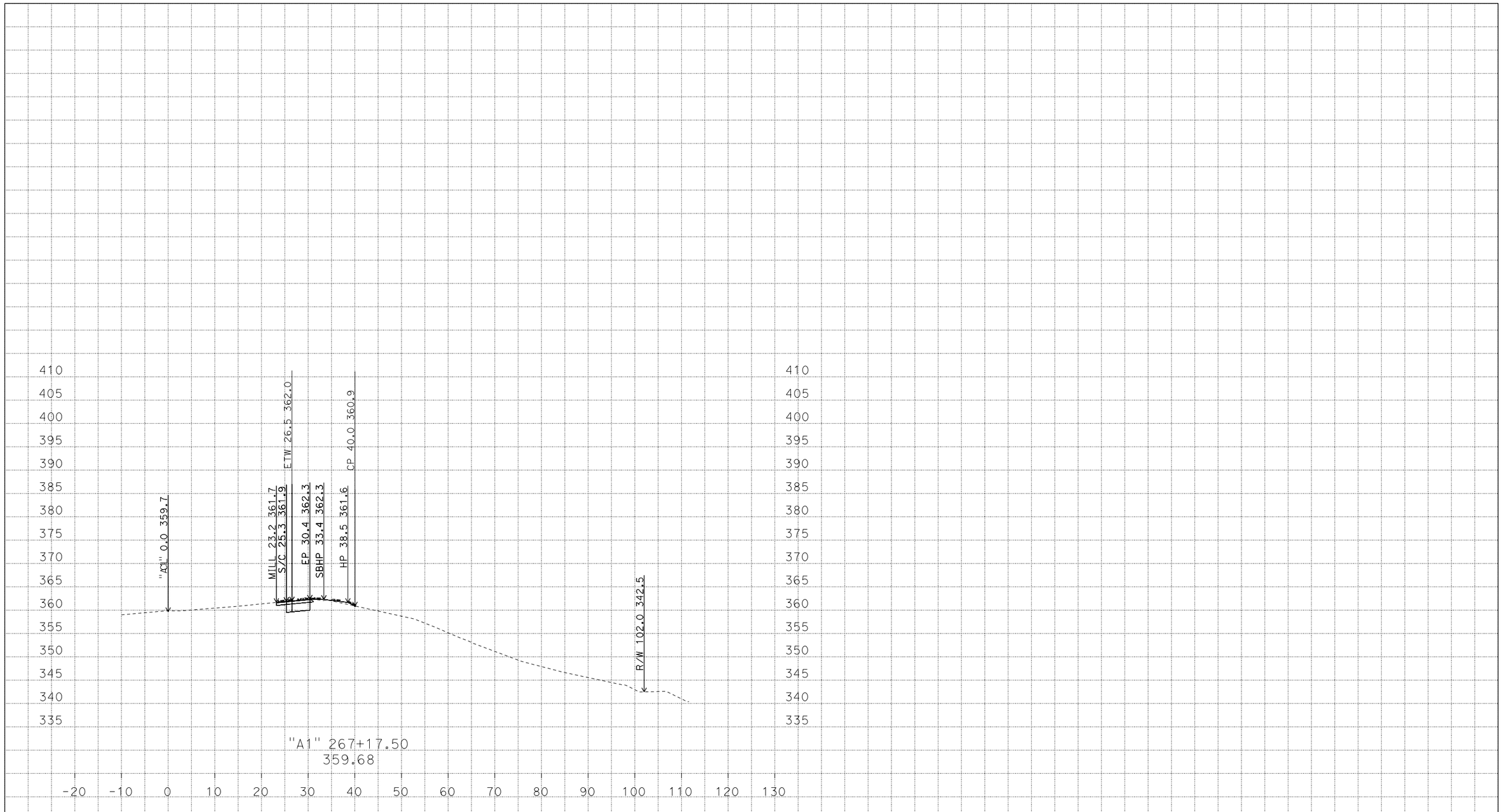

PLOTTED DATE: 14-OCT-2014

SCALE: 1"=10' Horiz.
1"=10' Vert.

PROJECT ID: 0112000125

CONTRACT: 01-0B4104
DIST/CO/RTE/PM: 01/HUM/101/R40.9/41.2
CREATED BY: s116274

RT.A1
CROSS SECTIONS
13 OF 20

P:\proj5\01\0b410\design\c3d\corridors
NBEMB_Corr_TEMP_X_C3D_DWG.dwg - 13-Oct-14 2:48 PM

FOR EARTHWORK DEVELOPMENT ONLY

All Dimensions are U.S. Survey Feet

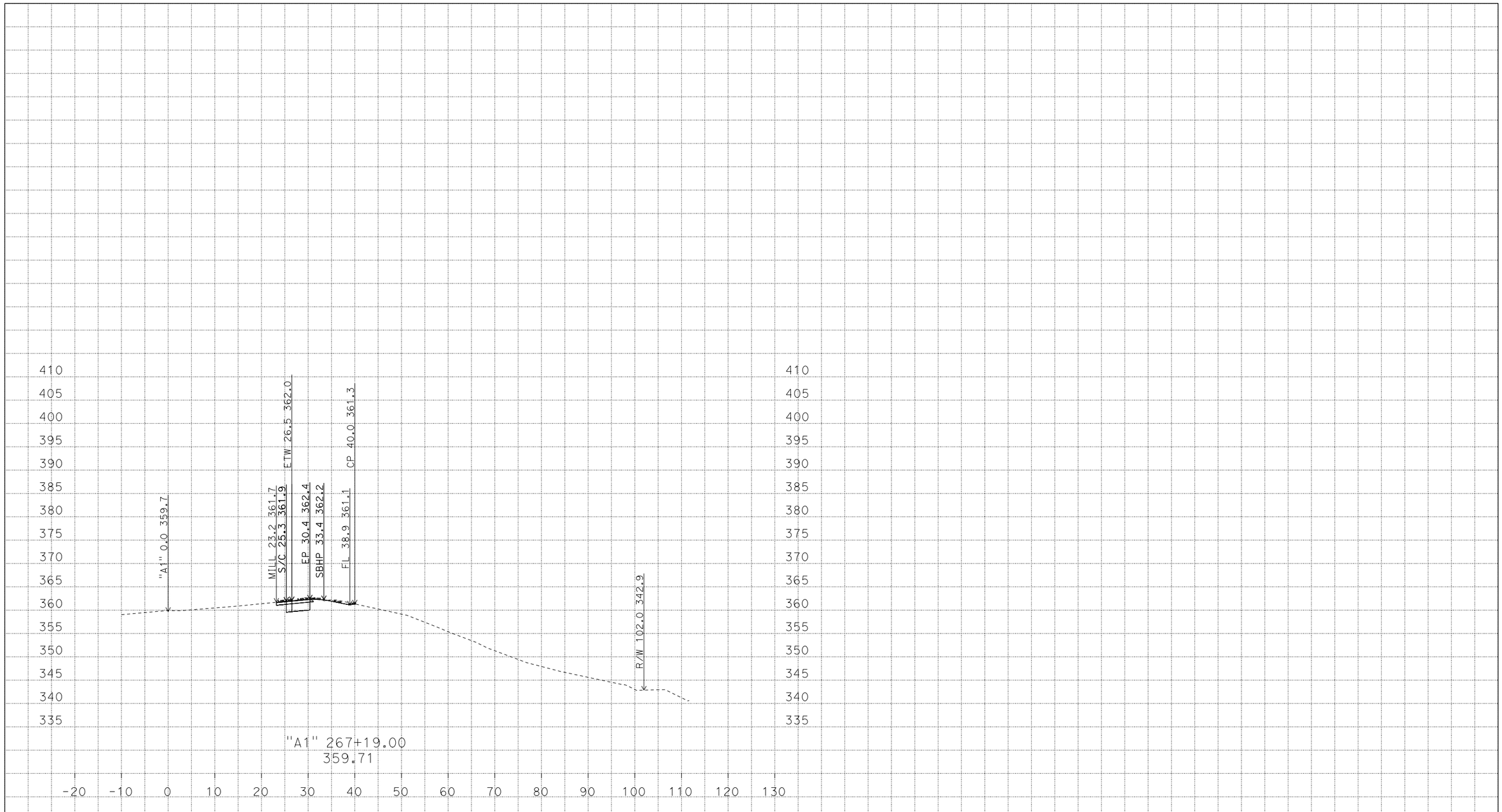

PLOTTED DATE: 14-OCT-2014

SCALE: 1"=10' Horiz.
1"=10' Vert.

PROJECT ID: 0112000125

CONTRACT: 01-0B4104
DIST/CO/RTE/PM: 01/HUM/101/R40.9/41.2
CREATED BY: s116274

RT.A1
CROSS SECTIONS

P:\proj5\01\0b410\design\c3d\corridors
NBEMB_Corr_TEMP_X_C3D_DWG.dwg - 13-Oct-14 2:48 PM

FOR EARTHWORK DEVELOPMENT ONLY

All Dimensions are U.S. Survey Feet

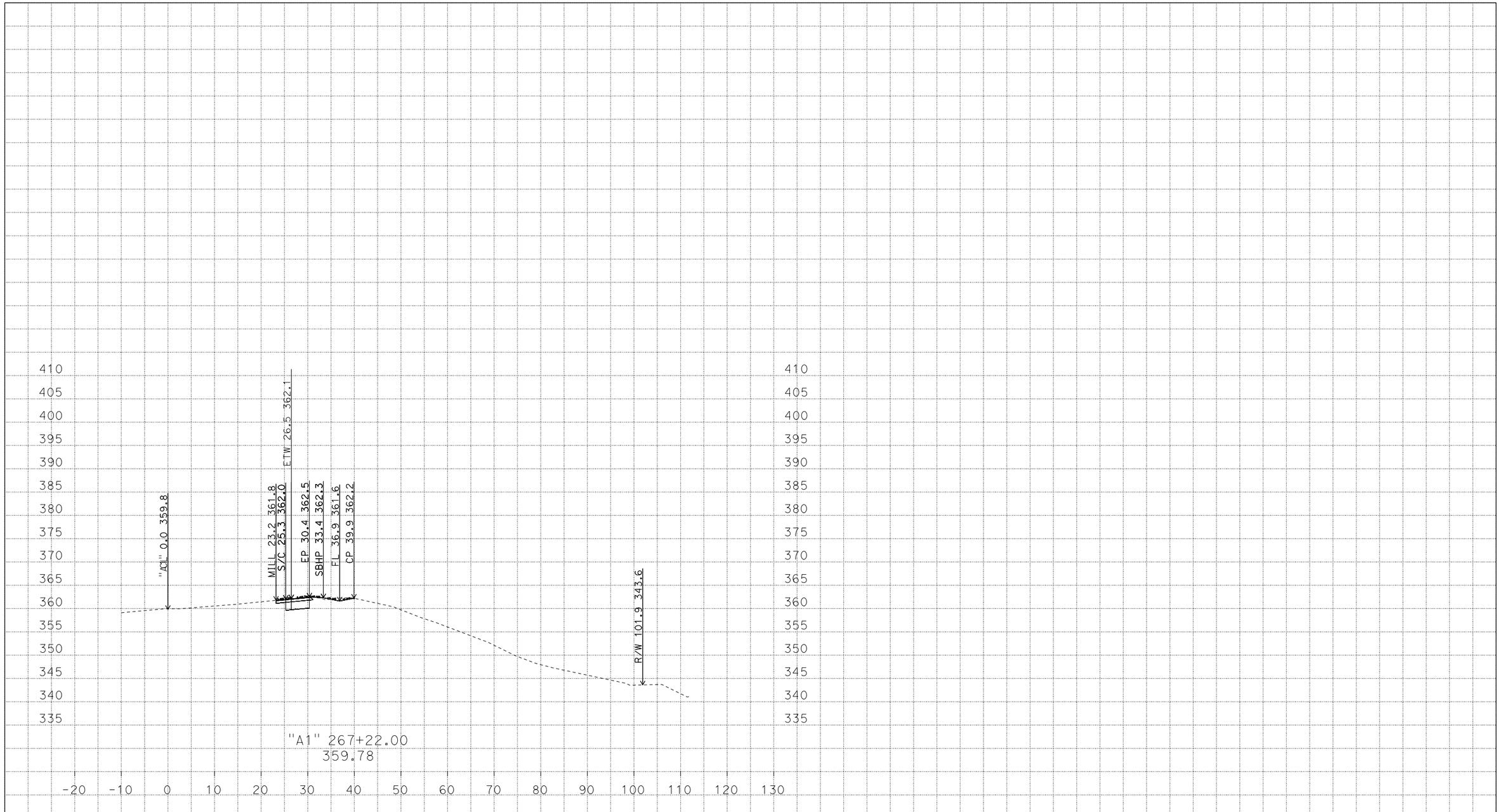

PLOTTED DATE: 14-OCT-2014

SCALE: 1"=10' Horiz.
1"=10' Vert.

PROJECT ID: 0112000125

CONTRACT: 01-0B4104
DIST/CO/RTE/PM: 01/HUM/101/R40.9/41.2
CREATED BY: s116274

RT.A1
CROSS SECTIONS
15 OF 20

P:\proj5\01\0b410\design\c3d\corridors
NBEMB_Corr_TEMP_X_C3D_DWG.dwg - 13-Oct-14 2:48 PM

FOR EARTHWORK DEVELOPMENT ONLY

All Dimensions are U.S. Survey Feet

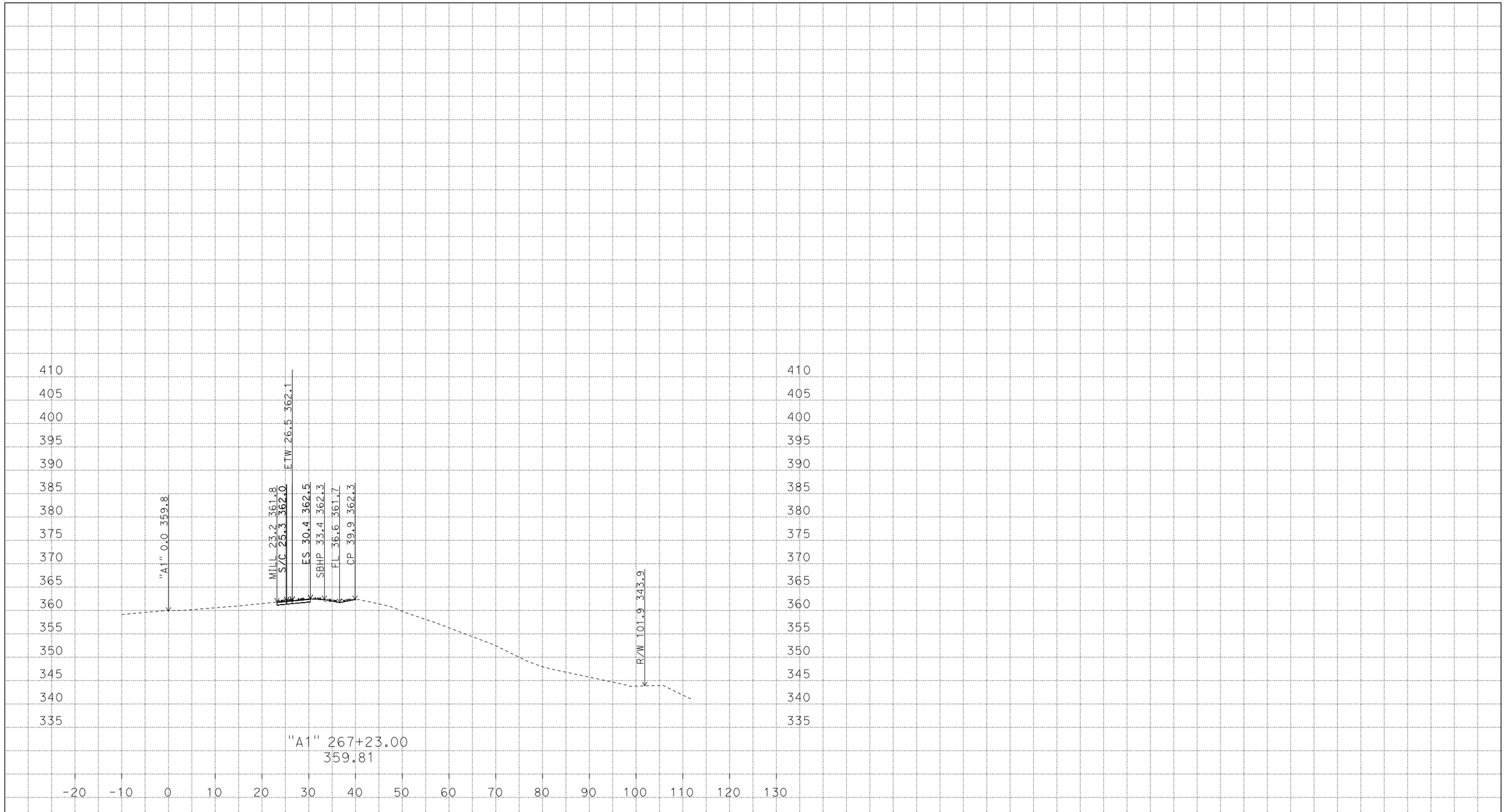

PLOTTED DATE: 14-OCT-2014

SCALE: 1"=10' Horiz.
1"=10' Vert.

PROJECT ID: 0112000125

CONTRACT: 01-0B4104
DIST/CO/RTE/PM: 01/HUM/101/R40.9/41.2
CREATED BY: s116274

RT.A1
CROSS SECTIONS
16 OF 20

P:\proj5\01\0b410\design\c3d\corridors
NBEMB_Corr_TEMP_X_C3D_DWG.dwg - 13-Oct-14 2:48 PM

FOR EARTHWORK DEVELOPMENT ONLY

All Dimensions are U.S. Survey Feet

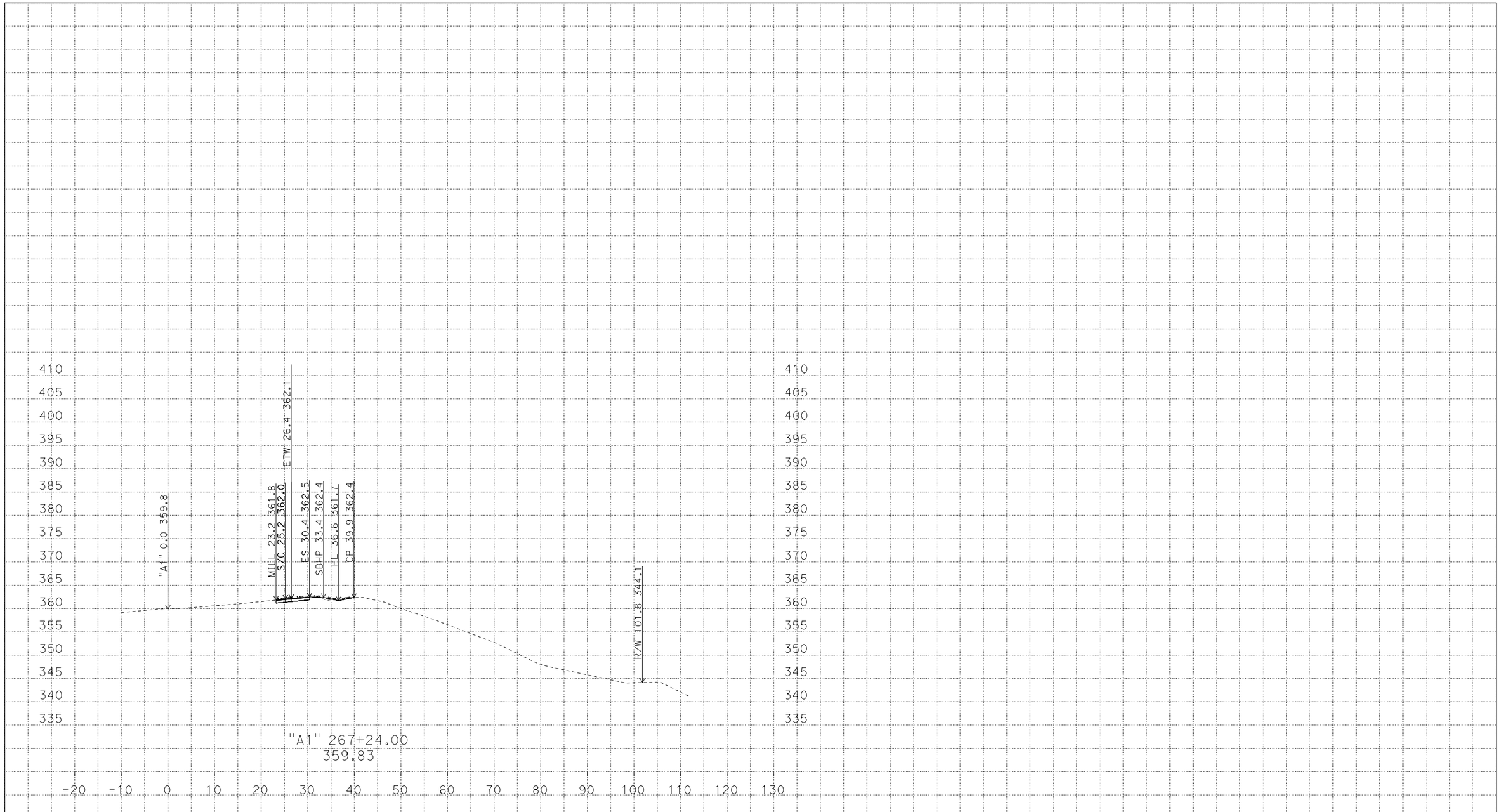

PLOTTED DATE: 14-OCT-2014

SCALE: 1"=10' Horiz.
1"=10' Vert.

PROJECT ID: 0112000125

CONTRACT: 01-0B4104
DIST/CO/RTE/PM: 01/HUM/101/R40.9/41.2
CREATED BY: s116274

RT.A1
CROSS SECTIONS
17 OF 20

P:\proj5\01\0b410\design\c3d\corridors
NBEMB_Corr_TEMP_X_C3D_DWG.dwg - 13-Oct-14 2:48 PM

FOR EARTHWORK DEVELOPMENT ONLY

All Dimensions are U.S. Survey Feet

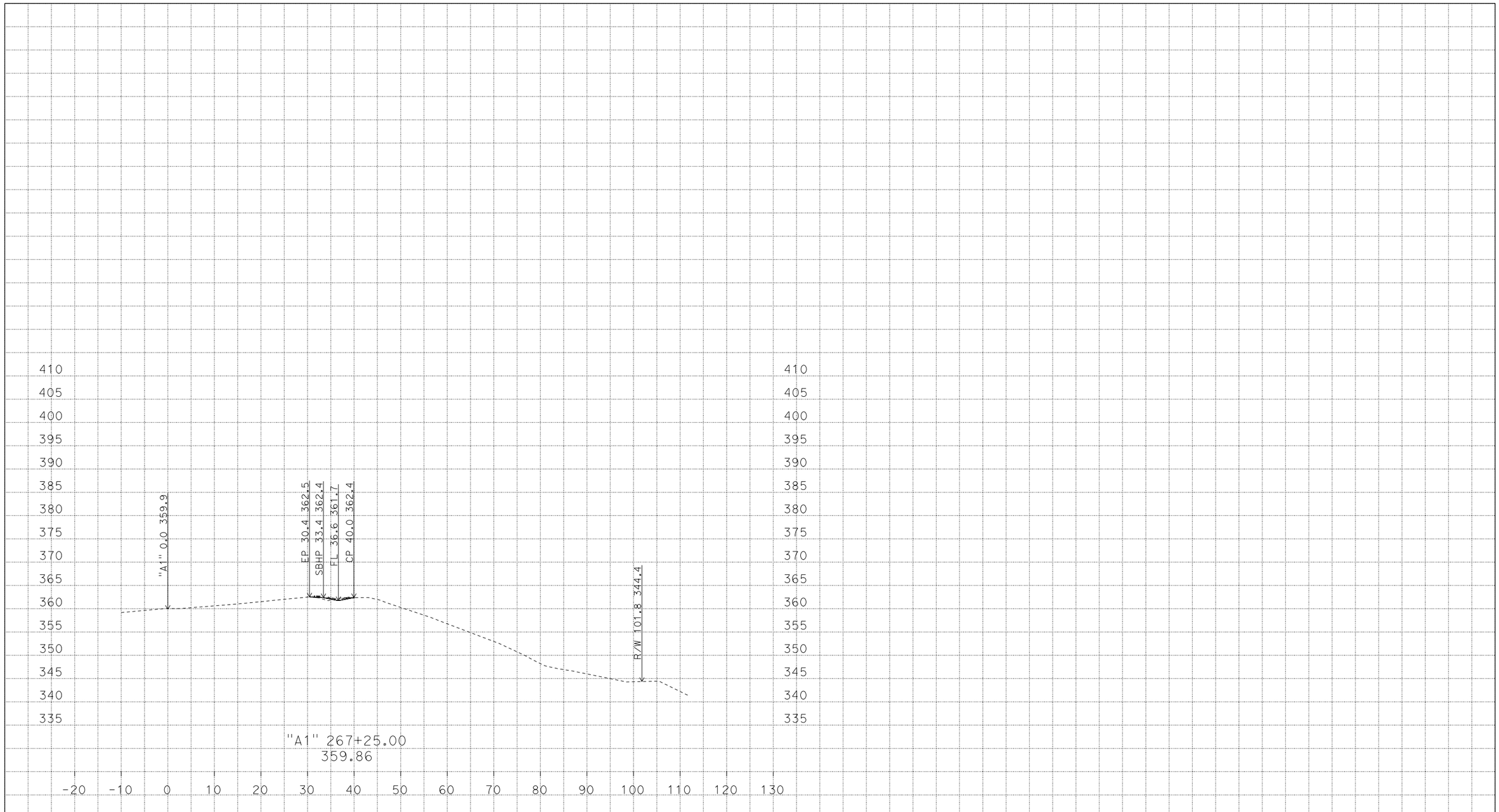

PLOTTED DATE: 14-OCT-2014

SCALE: 1"=10' Horiz.
1"=10' Vert.

PROJECT ID: 0112000125

CONTRACT: 01-0B4104
DIST/CO/RTE/PM: 01/HUM/101/R40.9/41.2
CREATED BY: s116274

RT.A1
CROSS SECTIONS

P:\proj5\01\0b410\design\c3d\corridors
NBEMB_Corr_TEMP_X_C3D_DWG.dwg - 13-Oct-14 2:48 PM

FOR EARTHWORK DEVELOPMENT ONLY

All Dimensions are U.S. Survey Feet

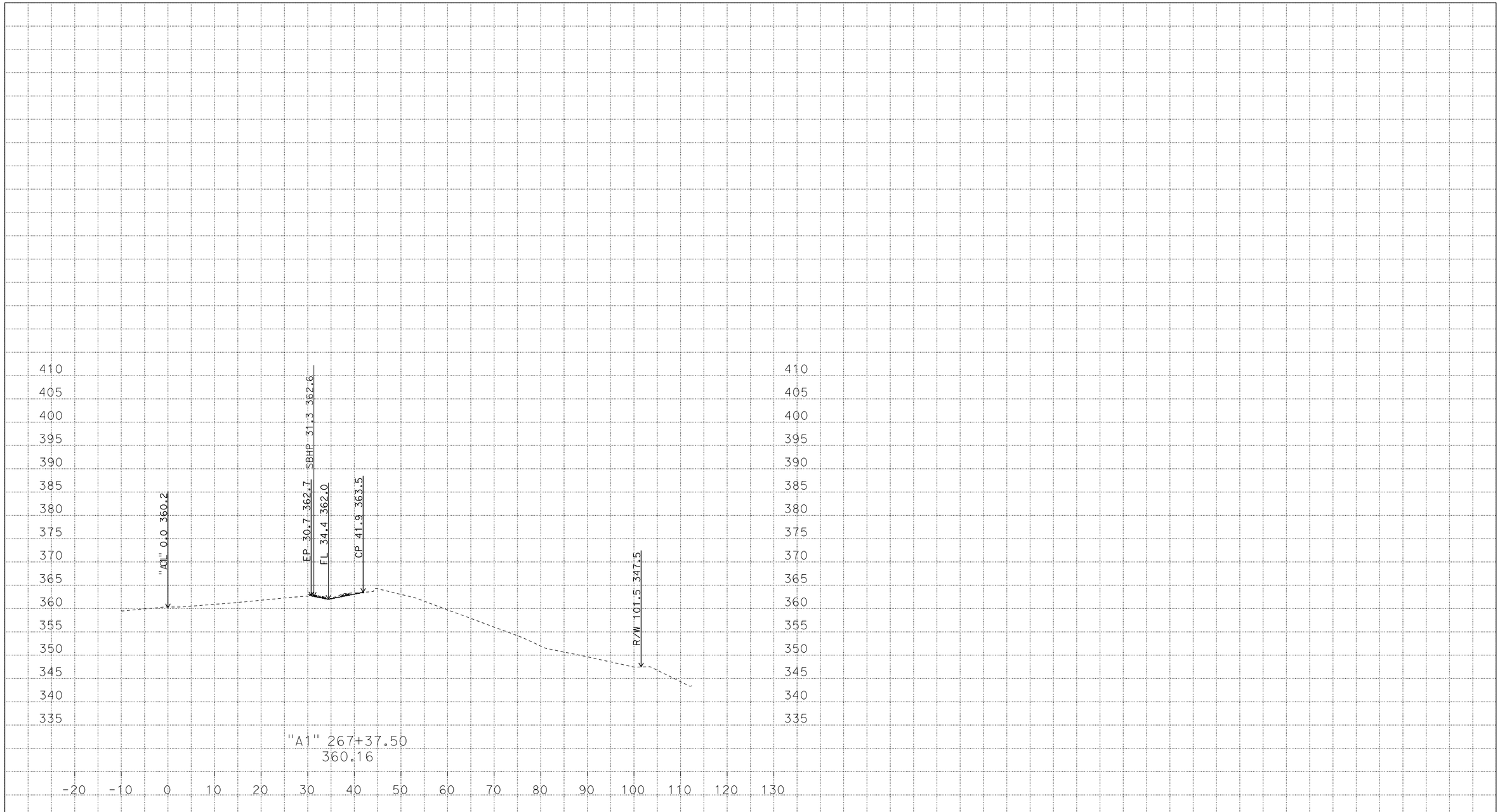

PLOTTED DATE: 14-OCT-2014

SCALE: 1"=10' Horiz.
1"=10' Vert.

PROJECT ID: 0112000125

CONTRACT: 01-0B4104
DIST/CO/RTE/PM: 01/HUM/101/R40.9/41.2
CREATED BY: s116274

RT.A1
CROSS SECTIONS

P:\proj5\01\0b410\design\c3d\corridors
NBEMB_Corr_TEMP_X_C3D_DWG.dwg - 13-Oct-14 2:48 PM

FOR EARTHWORK DEVELOPMENT ONLY

All Dimensions are U.S. Survey Feet

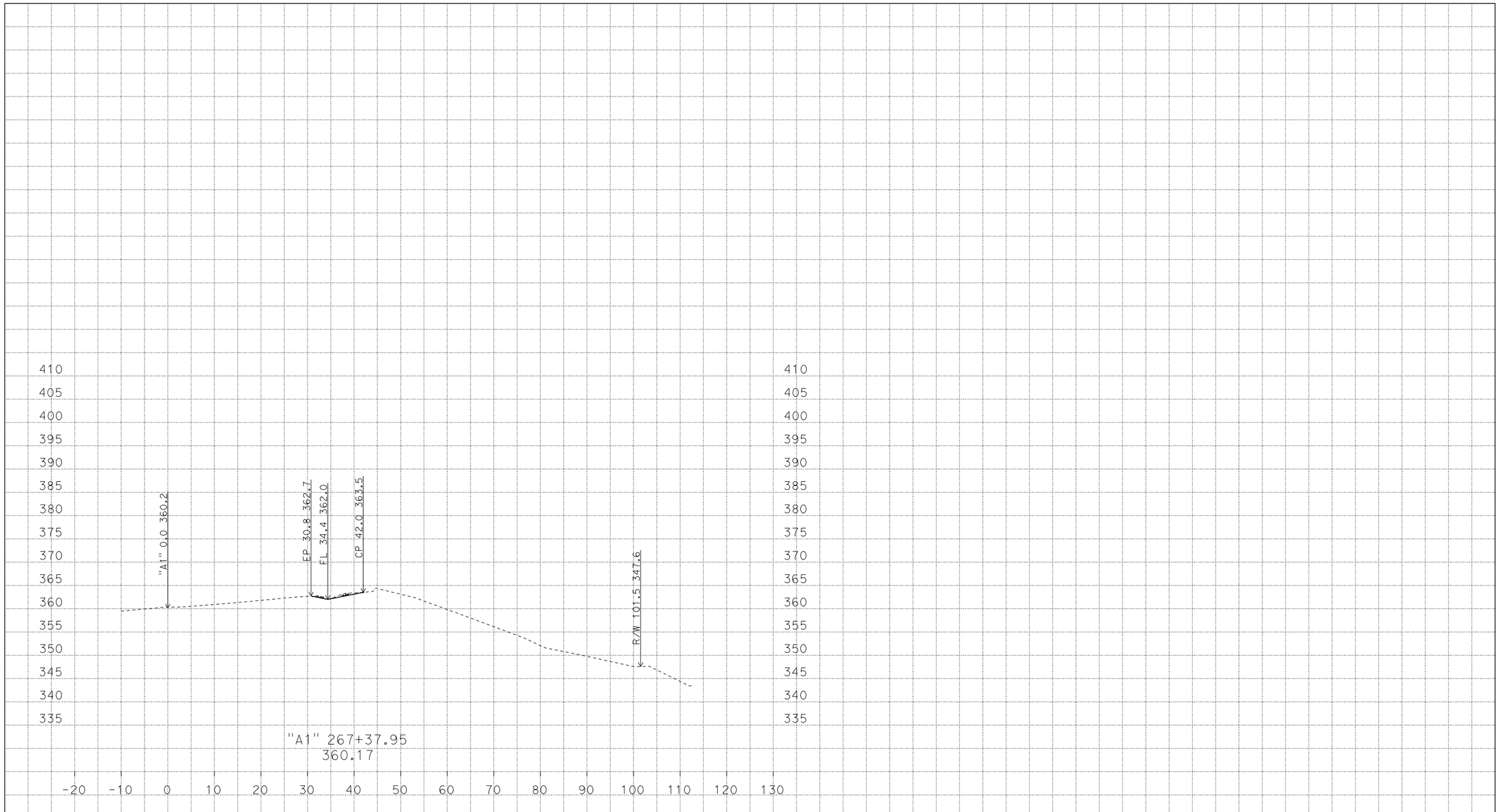

PLOTTED DATE: 14-OCT-2014

SCALE: 1"=10' Horiz.
1"=10' Vert.

PROJECT ID: 0112000125

CONTRACT: 01-0B4104
DIST/CO/RTE/PM: 01/HUM/101/R40.9/41.2
CREATED BY: s116274

RT.A1
CROSS SECTIONS
20 OF 20

P:\proj5\01\0b410\design\c3d\corridors
NBEMB_Corr_TEMP_X_C3D_DWG.dwg - 13-Oct-14 2:48 PM