FOR EARTHWORK DEVELOPMENT ONLY

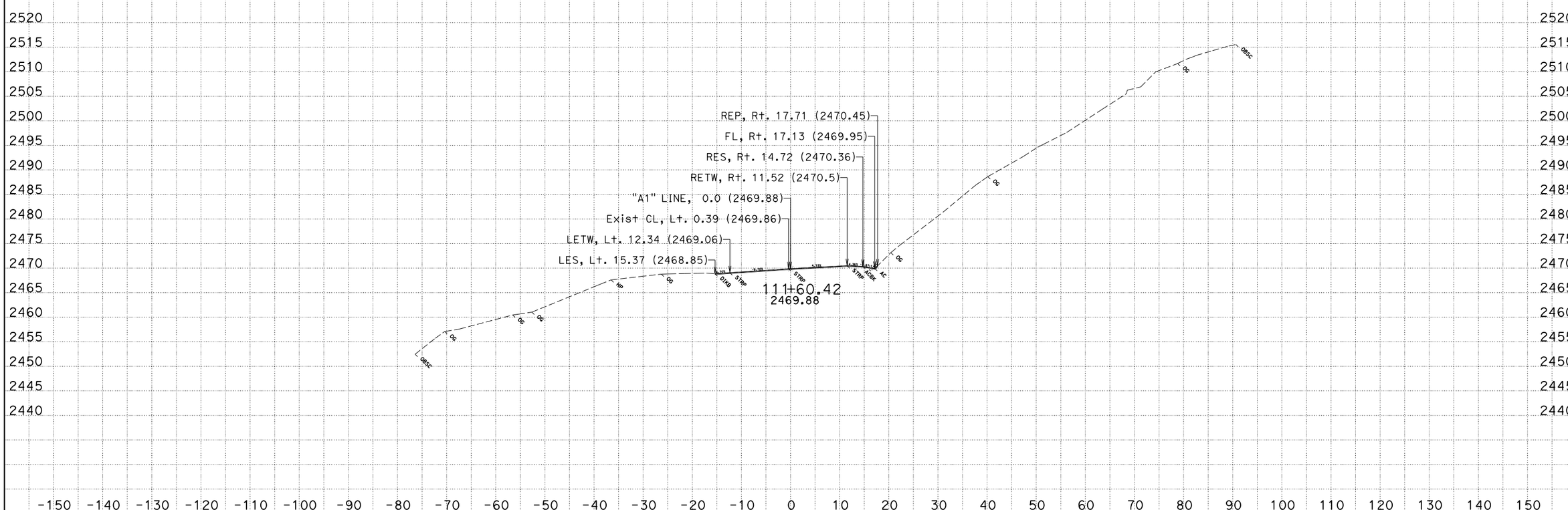

CREATED BY: JLV
DATE: 2/4/2015
KC Project: 0B360A File: D:\Proj\0B360A\ear\Design\loc1.ear

CONTRACT: 01-0B3604
DIST/CO/RTE/PM: 01/Hum/36/35.9
PROJECT ID: 0112000120

SCALE: 1" = 10' Horiz.
1" = 10' Vert.

All Dimensions are US Survey Feet

"A1" LINE CROSS SECTIONS

SHEET 1 OF 53

FOR EARTHWORK DEVELOPMENT ONLY

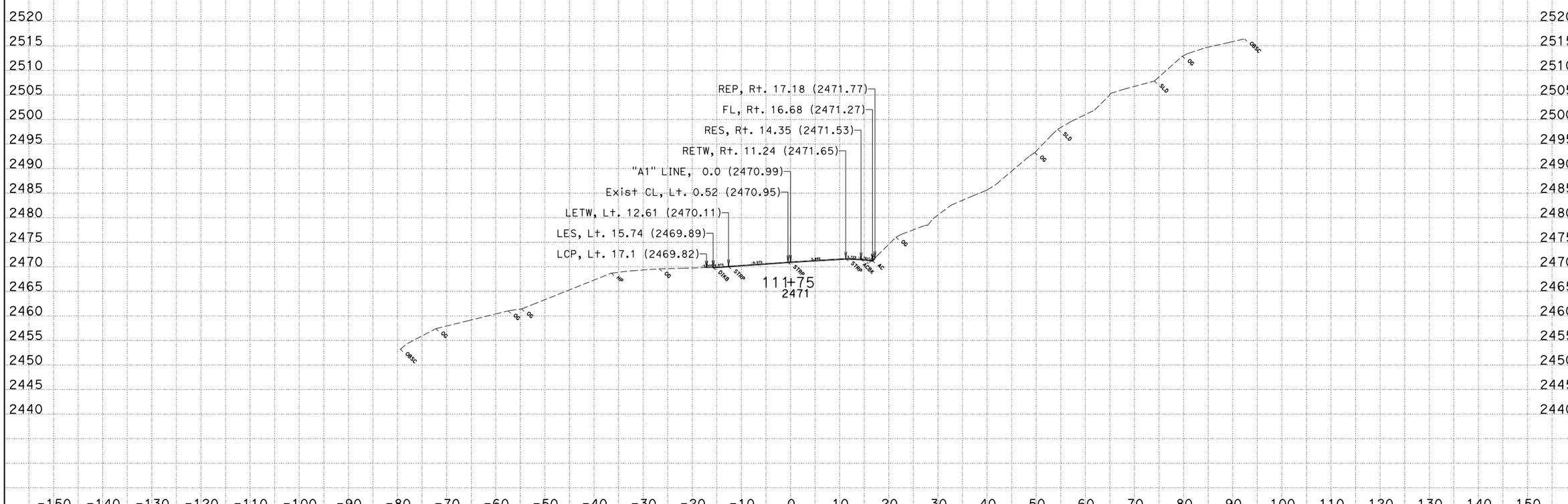

CREATED BY: JLV
DATE: 2/4/2015
KC Project: 0B360A File: D:\Proj\0B360A\ear\Design\loc1.ear

CONTRACT: 01-0B3604
DIST/CO/RTE/PM: 01/Hum/36/35.9
PROJECT ID: 0112000120

SCALE: 1" = 10' Horiz.
1" = 10' Vert.

All Dimensions are US Survey Feet

"A1" LINE CROSS SECTIONS

SHEET 2 OF 53

FOR EARTHWORK DEVELOPMENT ONLY

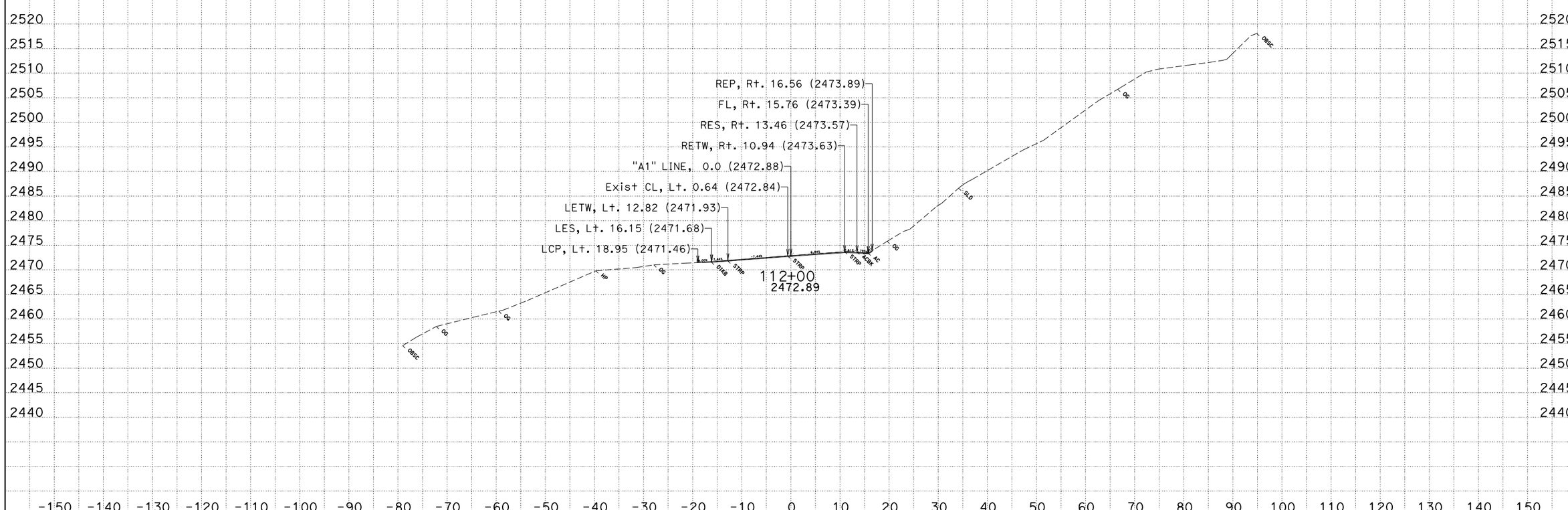

CREATED BY: JLV
DATE: 2/4/2015
KC Project: 0B360A File: D:\Proj\0B360A\ear\Design\loc1.ear

CONTRACT: 01-0B3604
DIST/CO/RTE/PM: 01/Hum/36/35.9
PROJECT ID: 0112000120

SCALE: 1" = 10' Horiz.
1" = 10' Vert.

All Dimensions are US Survey Feet

"A1" LINE CROSS SECTIONS

SHEET 3 OF 53

FOR EARTHWORK DEVELOPMENT ONLY

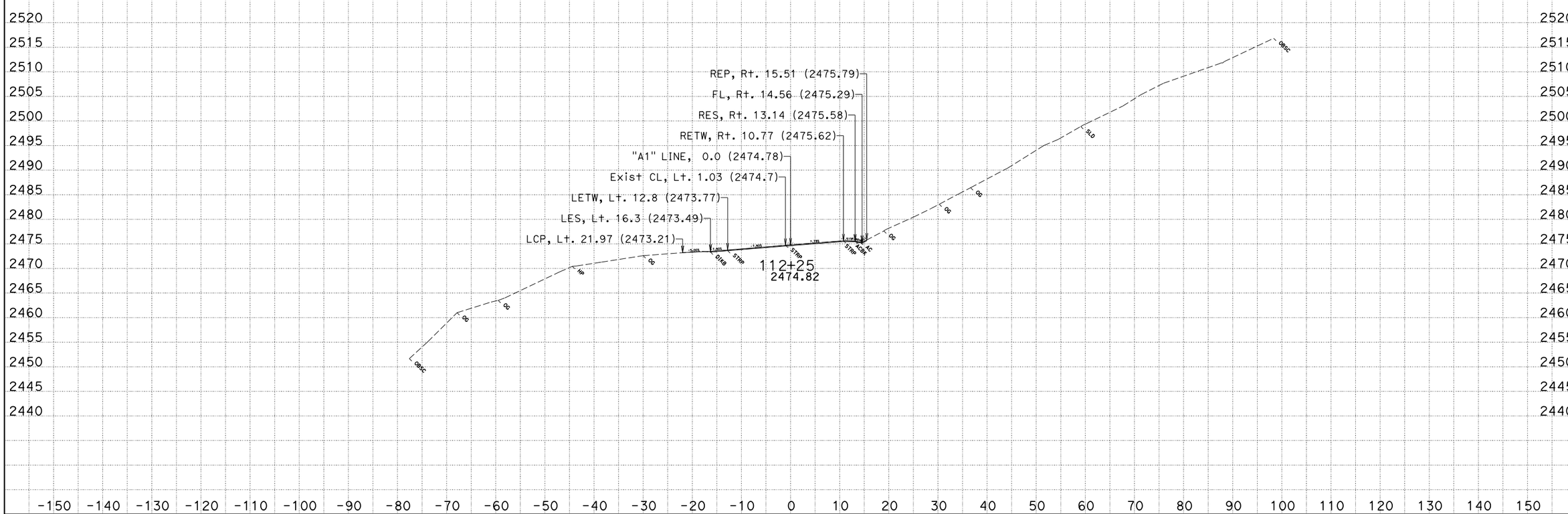

CREATED BY: JLV
DATE: 2/4/2015
KC Project: 0B360A File: D:\Proj\0B360A\ear\Design\loc1.ear

CONTRACT: 01-0B3604
DIST/CO/RTE/PM: 01/Hum/36/35.9
PROJECT ID: 0112000120

SCALE: 1" = 10' Horiz.
1" = 10' Vert.

All Dimensions are US Survey Feet

"A1" LINE CROSS SECTIONS

SHEET 4 OF 53

FOR EARTHWORK DEVELOPMENT ONLY

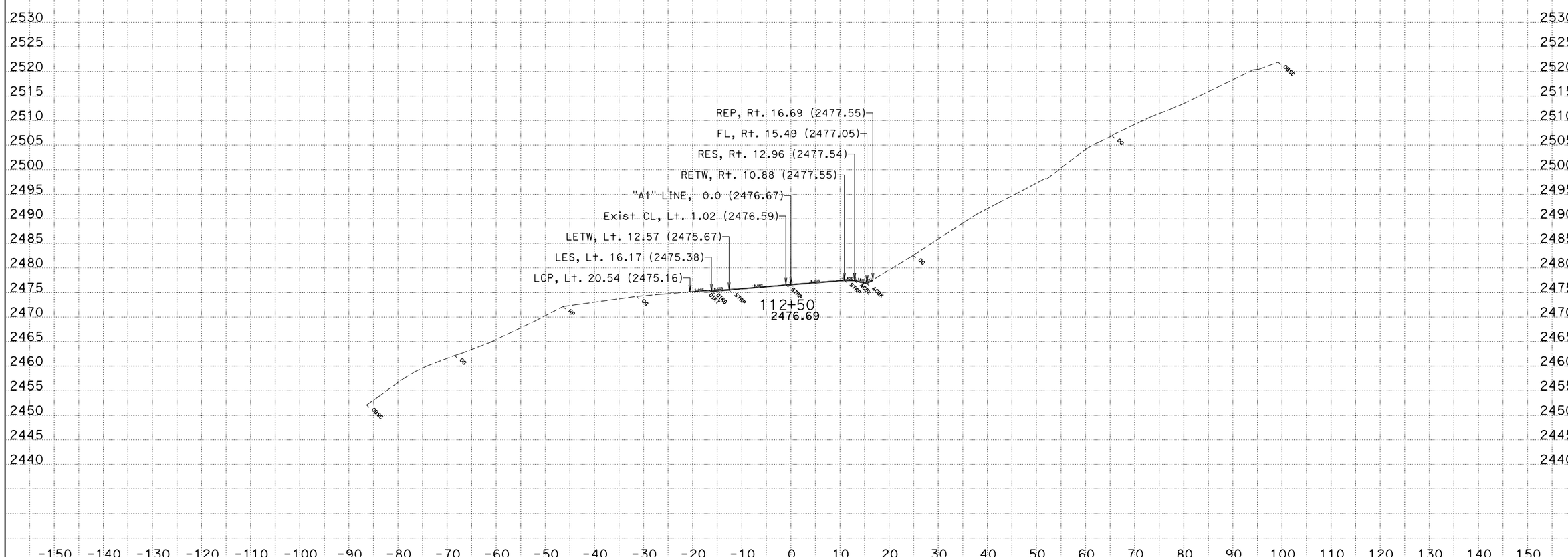

CREATED BY: JLV
DATE: 2/4/2015
KC Project: 0B360A File: D:\Proj\0B360A\ear\Design\loc1.ear

CONTRACT: 01-0B3604
DIST/CO/RTE/PM: 01/Hum/36/35.9
PROJECT ID: 0112000120

SCALE: 1" = 10' Horiz.
1" = 10' Vert.

All Dimensions are US Survey Feet

"A1" LINE
CROSS SECTIONS

FOR EARTHWORK DEVELOPMENT ONLY

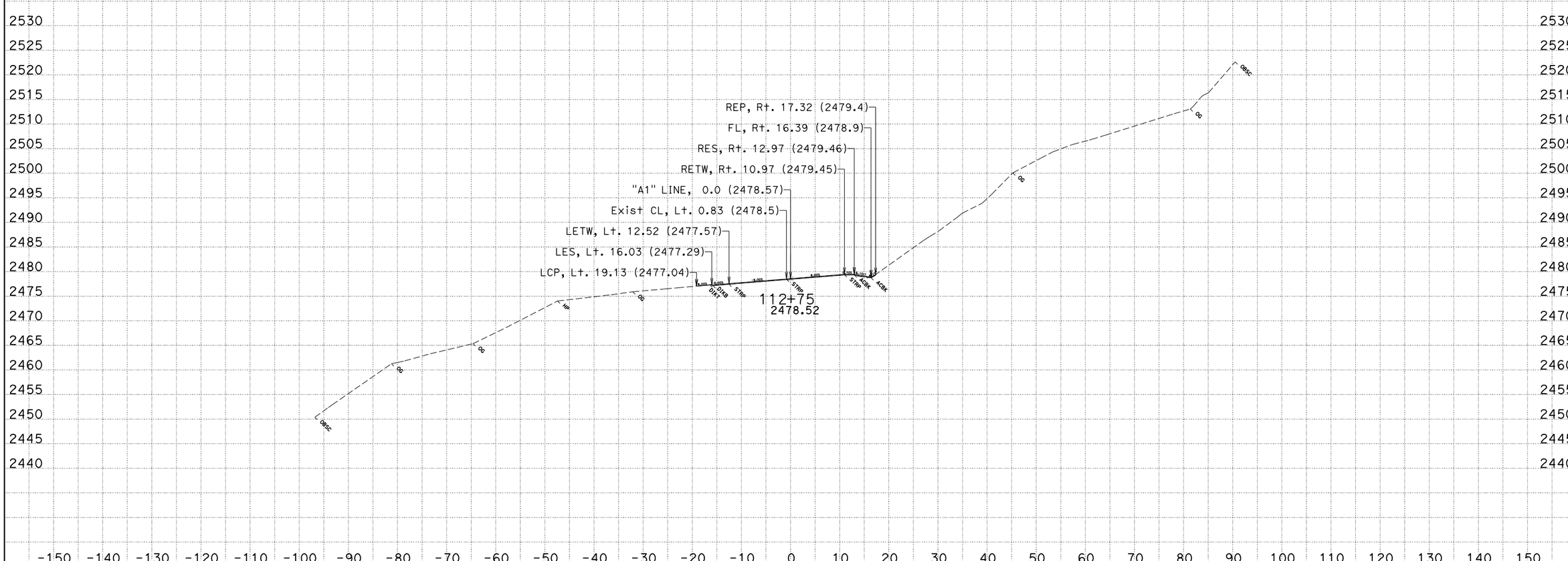

CREATED BY: JLV
DATE: 2/4/2015
KC Project: 0B360A File: D:\Proj\0B360A\ear\Design\loc1.ear

CONTRACT: 01-0B3604
DIST/CO/RTE/PM: 01/Hum/36/35.9
PROJECT ID: 0112000120

SCALE: 1" = 10' Horiz.
1" = 10' Vert.

All Dimensions are US Survey Feet

"A1" LINE
CROSS SECTIONS

FOR EARTHWORK DEVELOPMENT ONLY

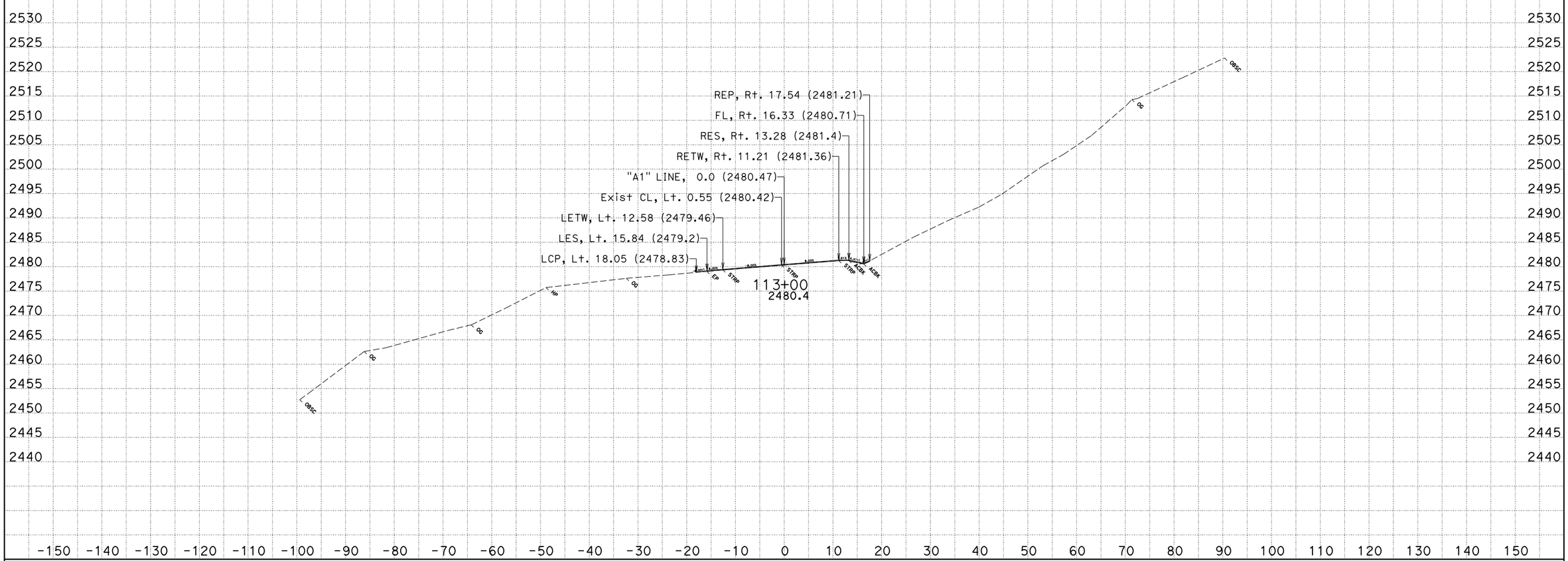

CREATED BY: JLV
DATE: 2/4/2015
KC Project: 0B360A File: D:\Proj\0B360A\ear\Design\loc1.ear

CONTRACT: 01-0B3604
DIST/CO/RTE/PM: 01/Hum/36/35.9
PROJECT ID: 0112000120

SCALE: 1" = 10' Horiz.
1" = 10' Vert.

All Dimensions are US Survey Feet

"A1" LINE CROSS SECTIONS

FOR EARTHWORK DEVELOPMENT ONLY

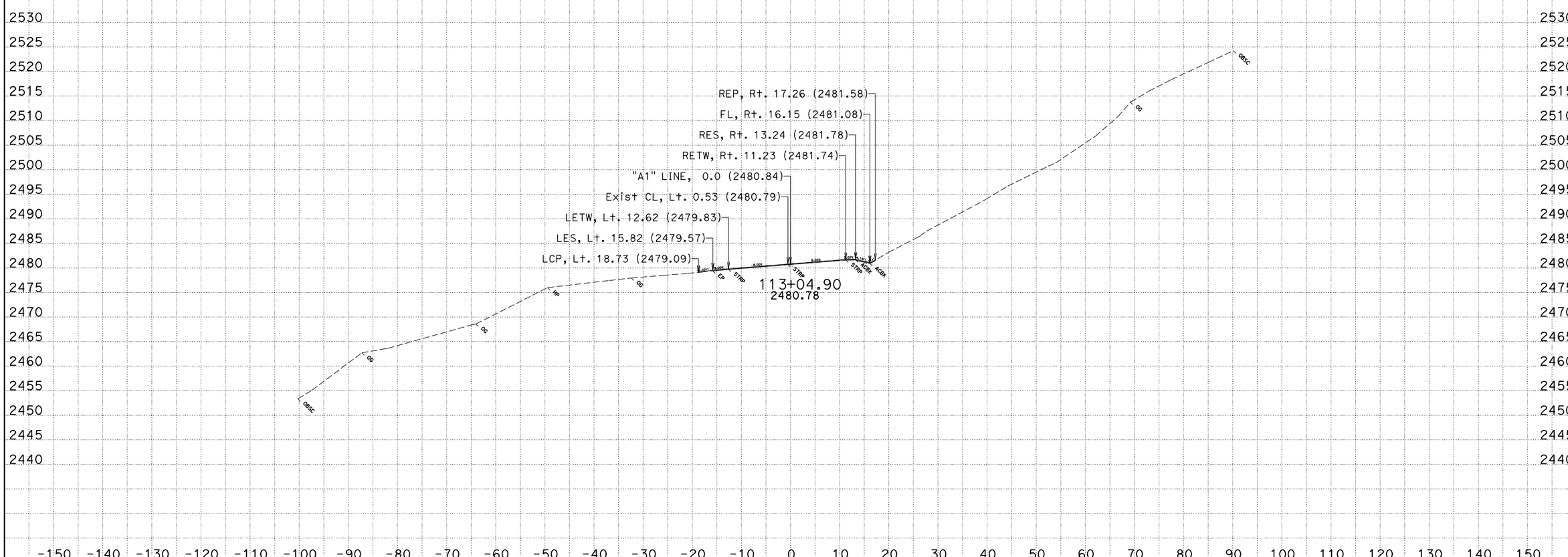

CREATED BY: JLV
DATE: 2/4/2015
KC Project: 0B360A File: D:\Proj\0B360A\ear\Design\loc1.ear

CONTRACT: 01-0B3604
DIST/CO/RTE/PM: 01/Hum/36/35.9
PROJECT ID: 0112000120

SCALE: 1" = 10' Horiz.
1" = 10' Vert.

All Dimensions are US Survey Feet

"A1" LINE CROSS SECTIONS

SHEET 8 OF 53

FOR EARTHWORK DEVELOPMENT ONLY

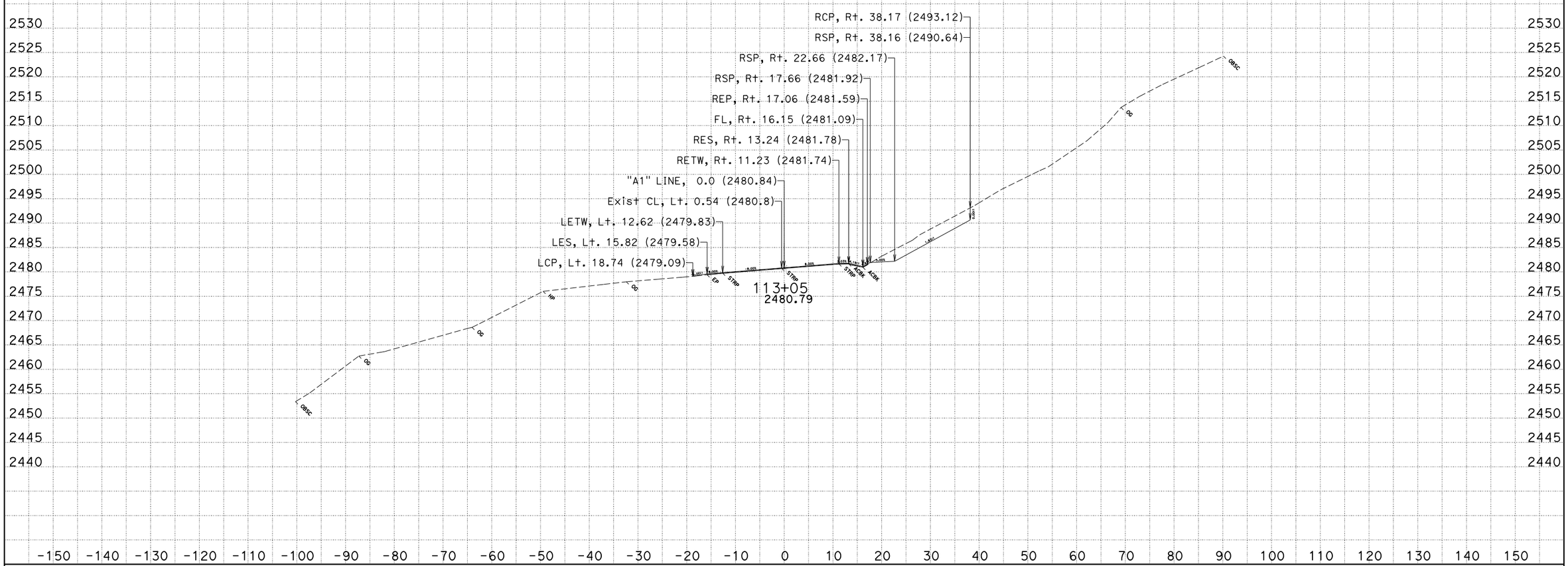

CREATED BY: JLV
DATE: 2/4/2015
KC Project: 0B360A File: D:\Proj\0B360A\ear\Design\loc1.ear

CONTRACT: 01-0B3604
DIST/CO/RTE/PM: 01/Hum/36/35.9
PROJECT ID: 0112000120

SCALE: 1" = 10' Horiz.
1" = 10' Vert.

All Dimensions are US Survey Feet

"A1" LINE
CROSS SECTIONS

FOR EARTHWORK DEVELOPMENT ONLY

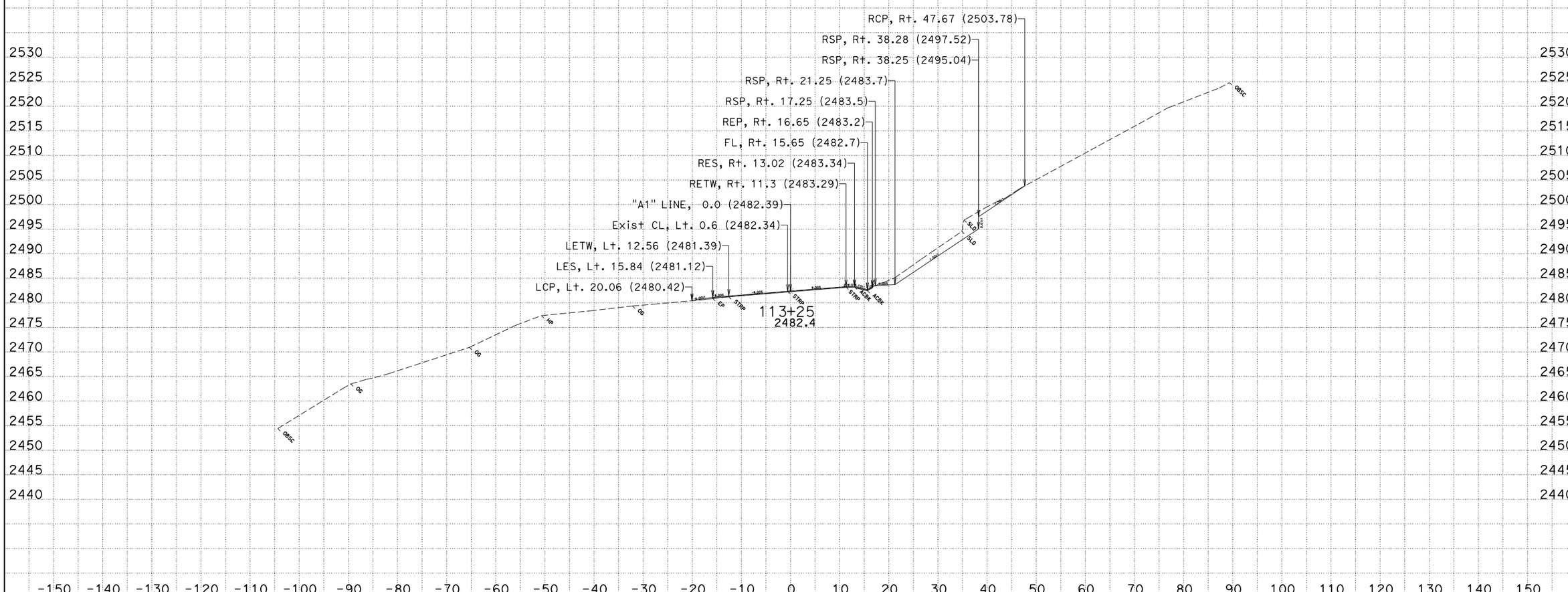

CREATED BY: JLV
DATE: 2/4/2015
KC Project: 0B360A File: D:\Proj\0B360A\ear\Design\loc1.ear

CONTRACT: 01-0B3604
DIST/CO/RTE/PM: 01/Hum/36/35.9
PROJECT ID: 0112000120

SCALE: 1" = 10' Horiz.
1" = 10' Vert.

All Dimensions are US Survey Feet

"A1" LINE
CROSS SECTIONS

FOR EARTHWORK DEVELOPMENT ONLY

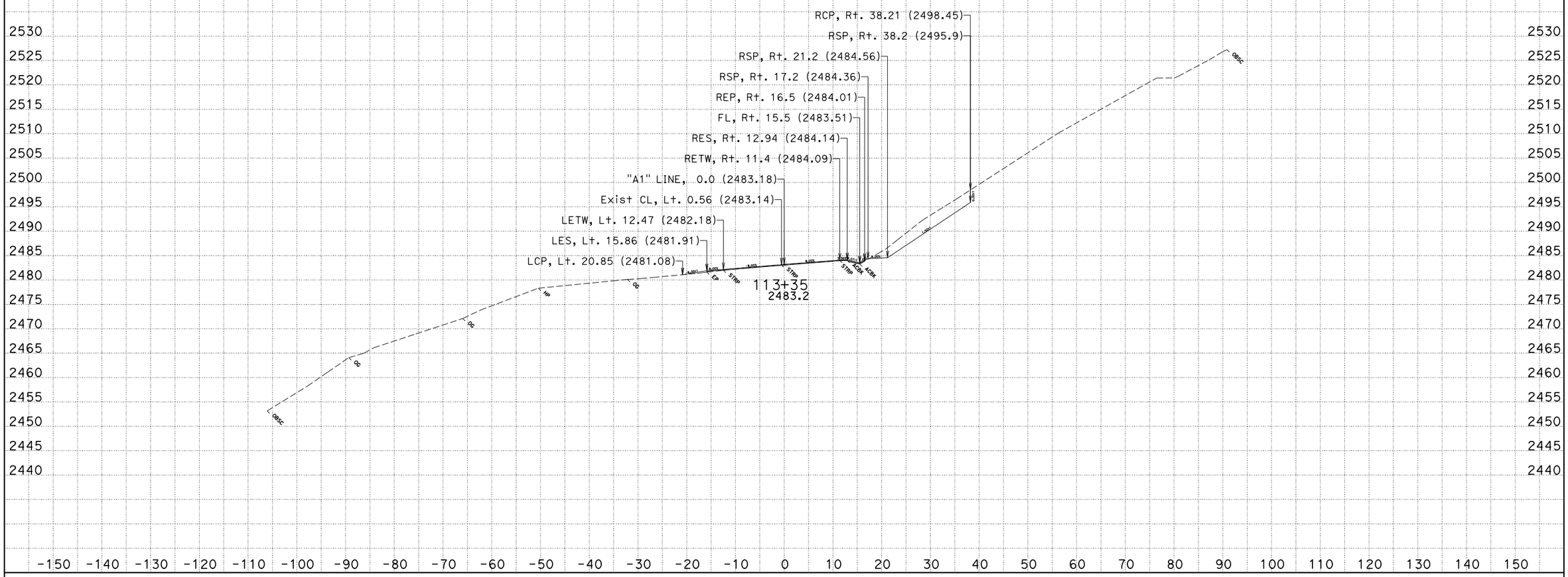

CREATED BY: JLV
DATE: 2/4/2015
KC Project: 0B360A File: D:\Proj\0B360A\ear\Design\loc1.ear

CONTRACT: 01-0B3604
DIST/CO/RTE/PM: 01/Hum/36/35.9
PROJECT ID: 0112000120

SCALE: 1" = 10' Horiz.
1" = 10' Vert.

All Dimensions are US Survey Feet

"A1" LINE
CROSS SECTIONS

FOR EARTHWORK DEVELOPMENT ONLY

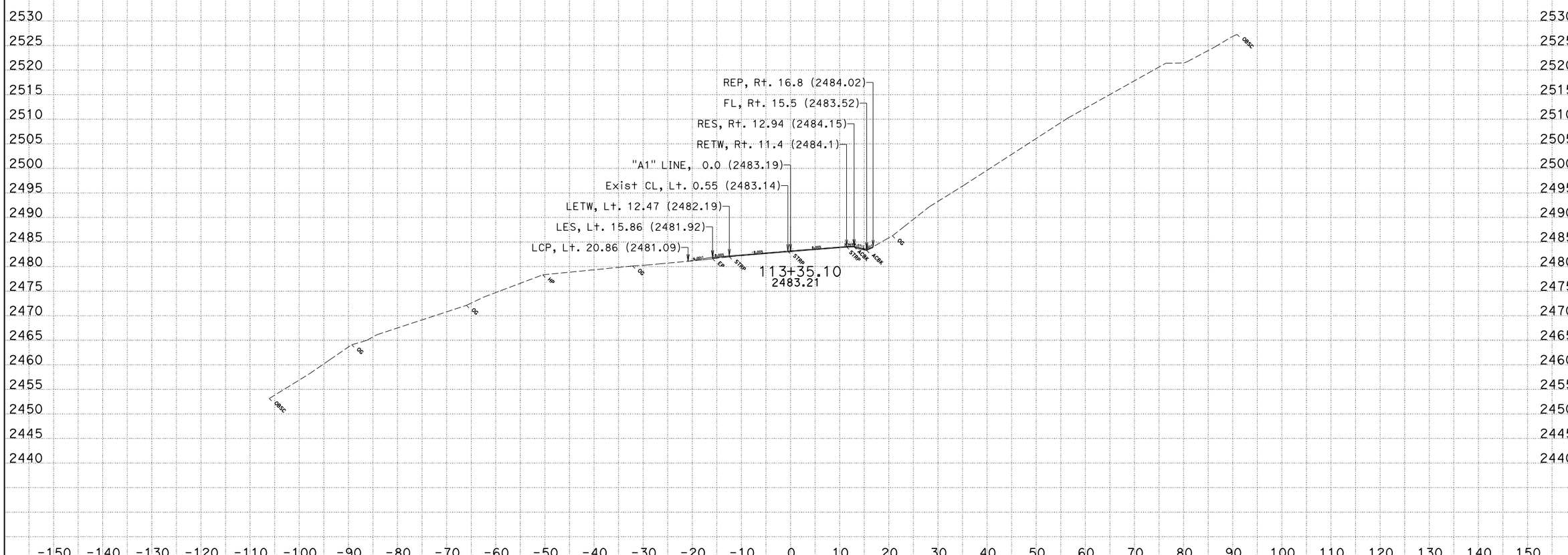

CREATED BY: JLV
DATE: 2/4/2015
KC Project: 0B360A File: D:\Proj\0B360A\ear\Design\loc1.ear

CONTRACT: 01-0B3604
DIST/CO/RTE/PM: 01/Hum/36/35.9
PROJECT ID: 0112000120

SCALE: 1" = 10' Horiz.
1" = 10' Vert.

All Dimensions are US Survey Feet

"A1" LINE
CROSS SECTIONS

FOR EARTHWORK DEVELOPMENT ONLY

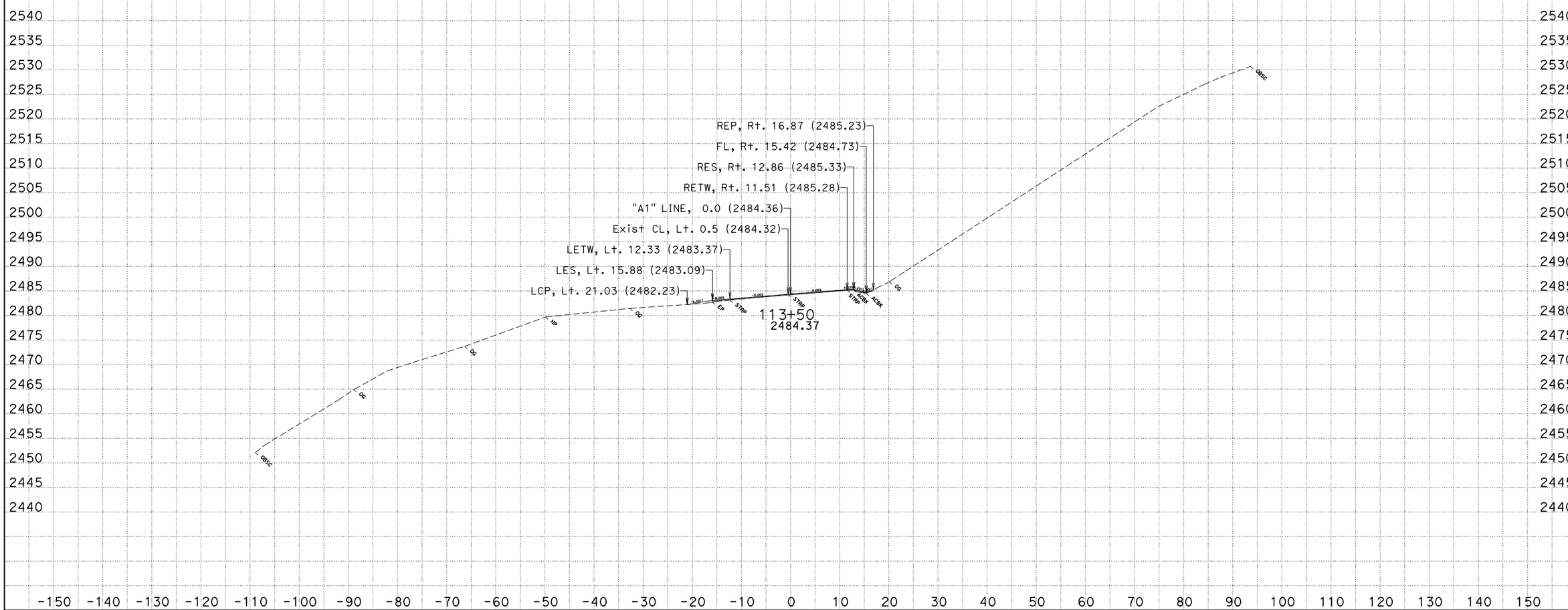

CREATED BY: JLV
DATE: 2/4/2015
KC Project: 0B360A File: D:\Proj\0B360A\ear\Design\loc1.ear

CONTRACT: 01-0B3604
DIST/CO/RTE/PM: 01/Hum/36/35.9
PROJECT ID: 0112000120

SCALE: 1" = 10' Horiz.
1" = 10' Vert.

All Dimensions are US Survey Feet

"A1" LINE
CROSS SECTIONS

FOR EARTHWORK DEVELOPMENT ONLY

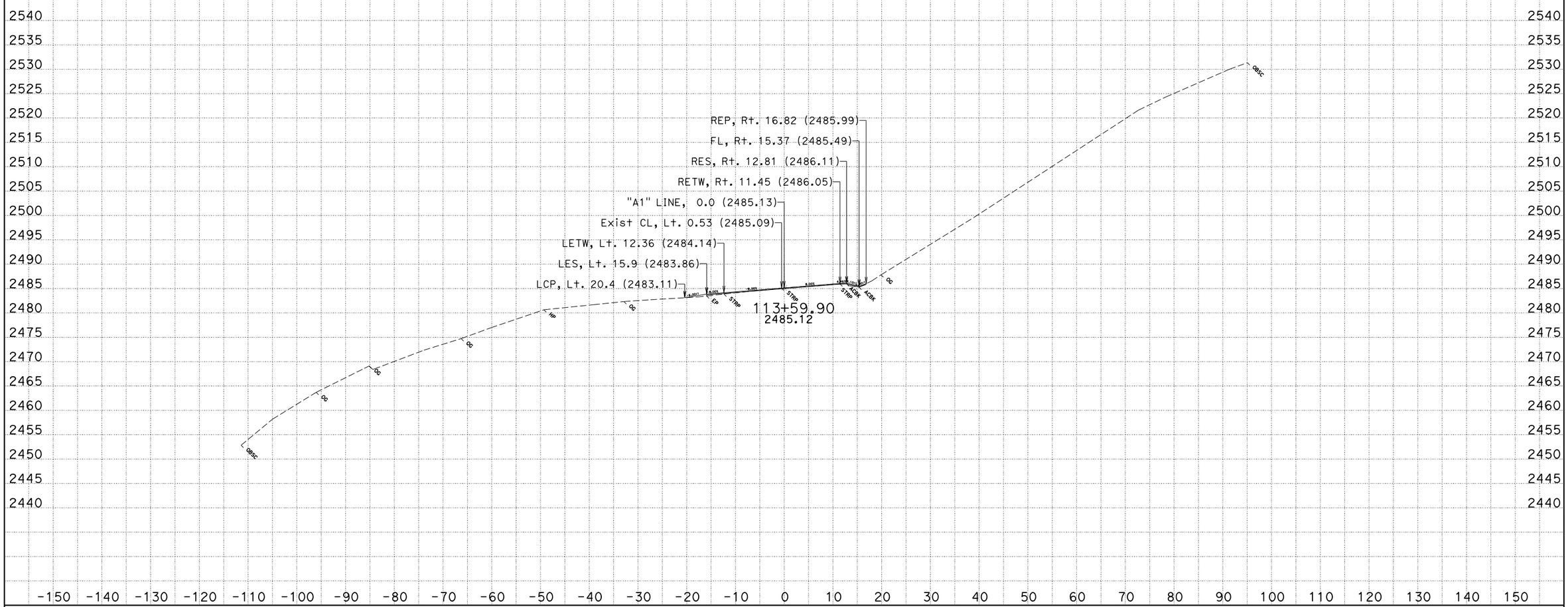

CREATED BY: JLV
DATE: 2/4/2015
KC Project: 0B360A File: D:\Proj\0B360A\ear\Design\loc1.ear

CONTRACT: 01-0B3604
DIST/CO/RTE/PM: 01/Hum/36/35.9
PROJECT ID: 0112000120

SCALE: 1" = 10' Horiz.
1" = 10' Vert.

All Dimensions are US Survey Feet

"A1" LINE
CROSS SECTIONS

FOR EARTHWORK DEVELOPMENT ONLY

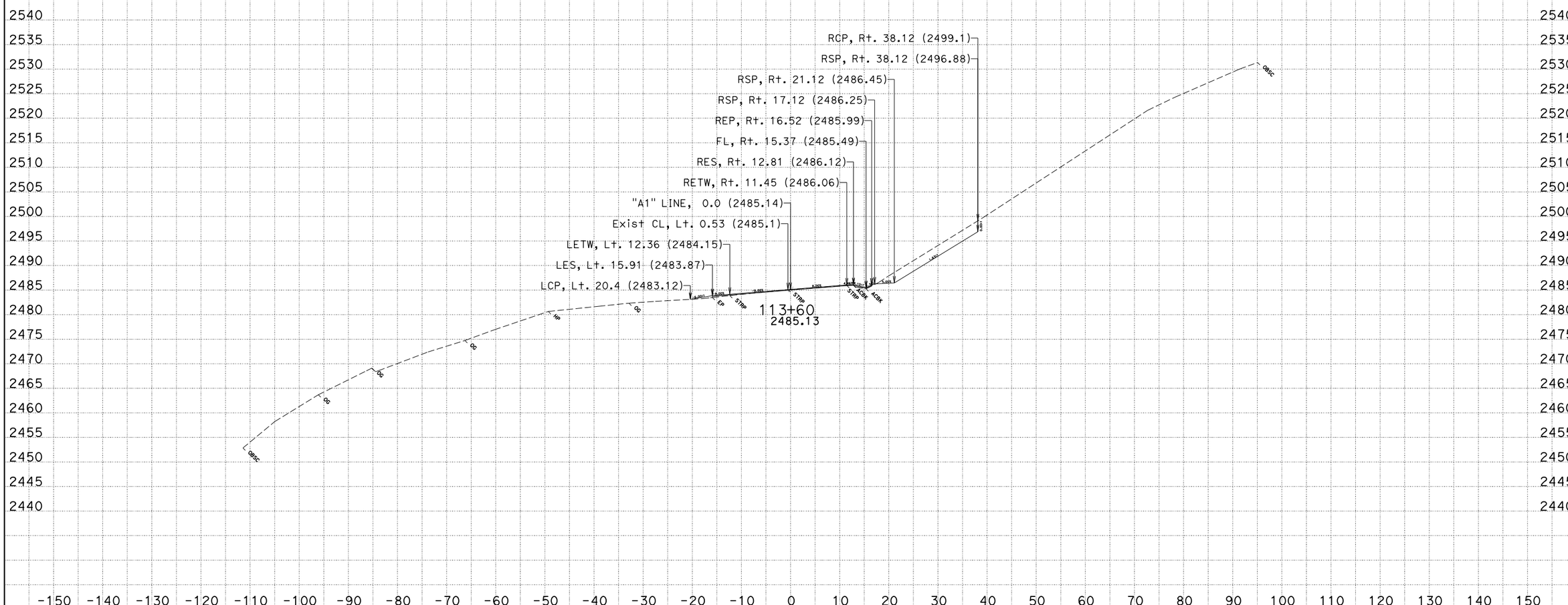

CREATED BY: JLV
DATE: 2/4/2015
KC Project: 0B360A File: D:\Proj\0B360A\ear\Design\loc1.ear

CONTRACT: 01-0B3604
DIST/CO/RTE/PM: 01/Hum/36/35.9
PROJECT ID: 0112000120

SCALE: 1" = 10' Horiz.
1" = 10' Vert.

All Dimensions are US Survey Feet

"A1" LINE
CROSS SECTIONS

FOR EARTHWORK DEVELOPMENT ONLY

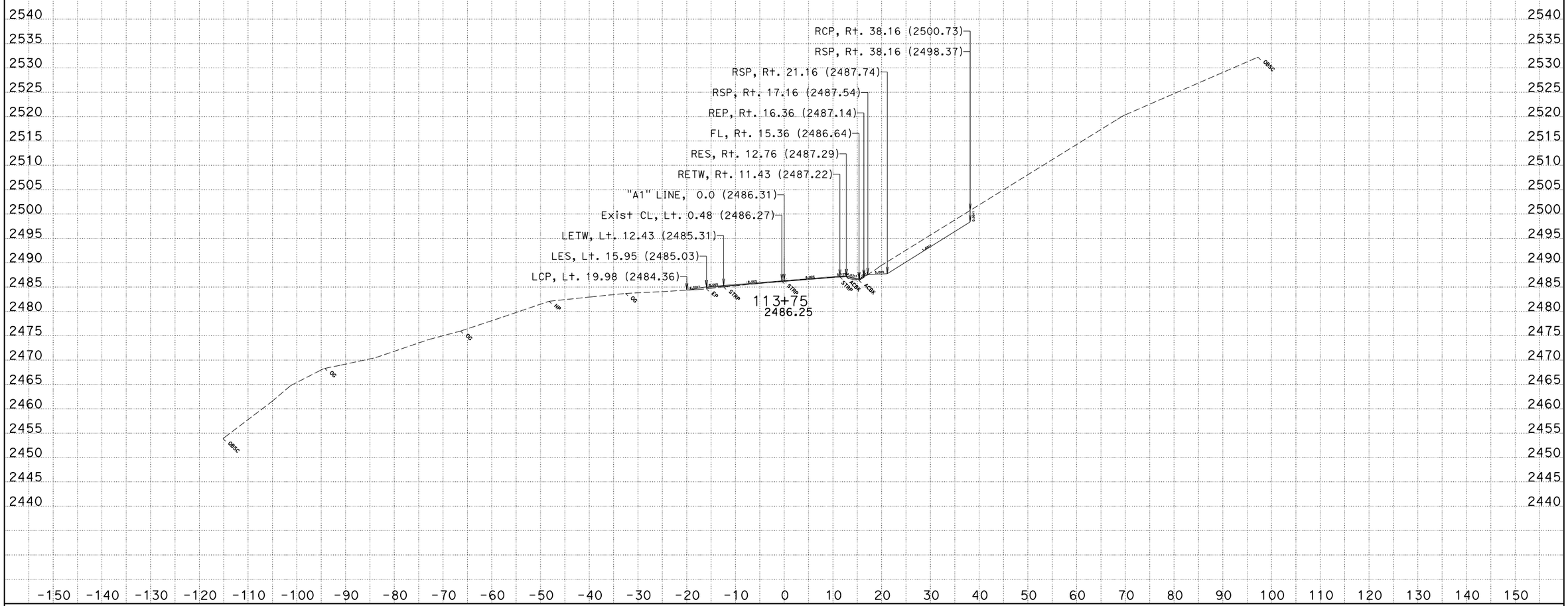

CREATED BY: JLV
DATE: 2/4/2015
KC Project: 0B360A File: D:\Proj\0B360A\ear\Design\loc1.ear

CONTRACT: 01-0B3604
DIST/CO/RTE/PM: 01/Hum/36/35.9
PROJECT ID: 0112000120

SCALE: 1" = 10' Horiz.
1" = 10' Vert.

All Dimensions are US Survey Feet

"A1" LINE
CROSS SECTIONS

FOR EARTHWORK DEVELOPMENT ONLY

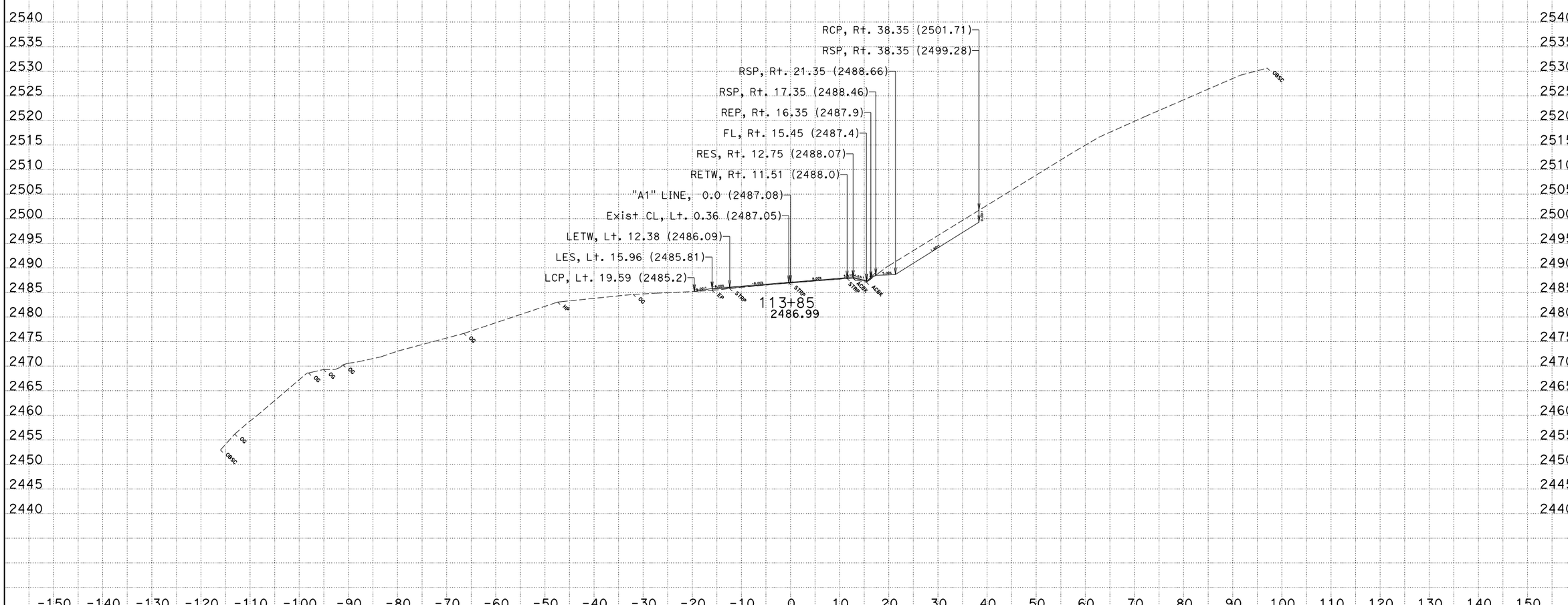

CREATED BY: JLV
DATE: 2/4/2015
KC Project: 0B360A File: D:\Proj\0B360A\ear\Design\loc1.ear

CONTRACT: 01-0B3604
DIST/CO/RTE/PM: 01/Hum/36/35.9
PROJECT ID: 0112000120

SCALE: 1" = 10' Horiz.
1" = 10' Vert.

All Dimensions are US Survey Feet

"A1" LINE
CROSS SECTIONS

FOR EARTHWORK DEVELOPMENT ONLY

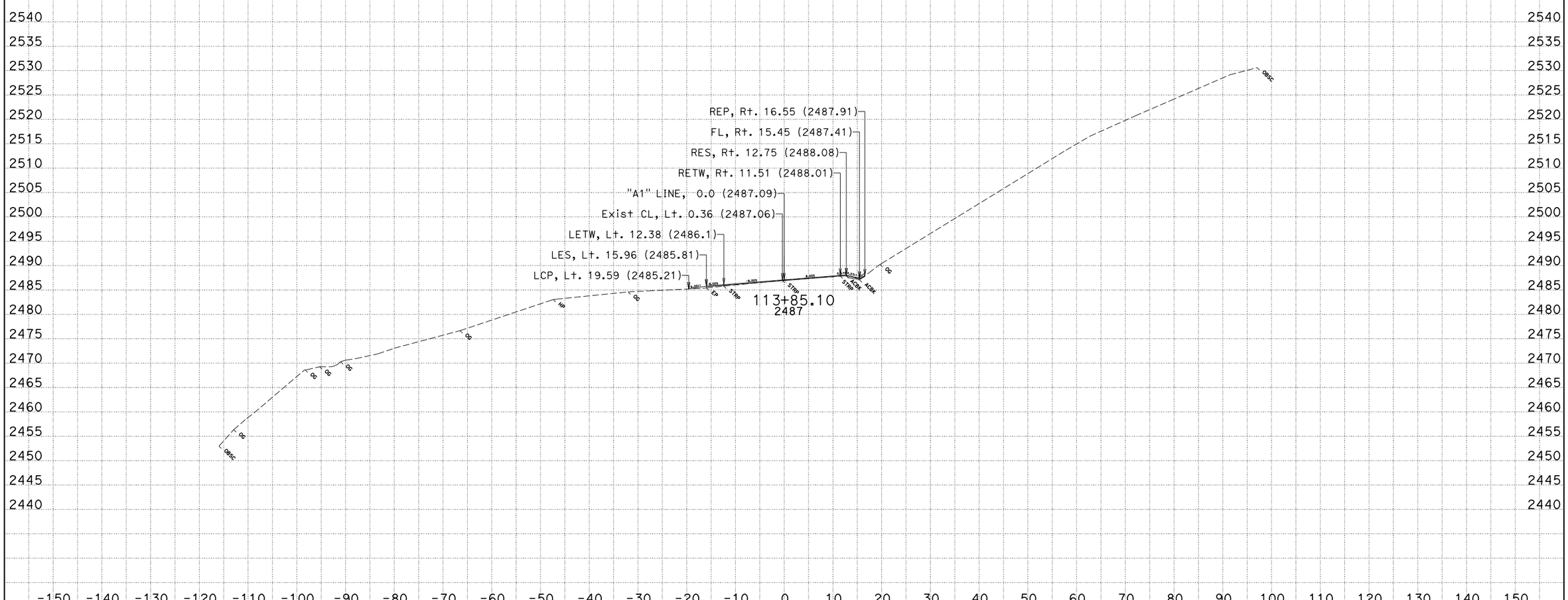

CREATED BY: JLV
DATE: 2/4/2015
KC Project: 0B360A File: D:\Proj\0B360A\ear\Design\loc1.ear

CONTRACT: 01-0B3604
DIST/CO/RTE/PM: 01/Hum/36/35.9
PROJECT ID: 0112000120

SCALE: 1" = 10' Horiz.
1" = 10' Vert.

All Dimensions are US Survey Feet

"A1" LINE
CROSS SECTIONS

FOR EARTHWORK DEVELOPMENT ONLY

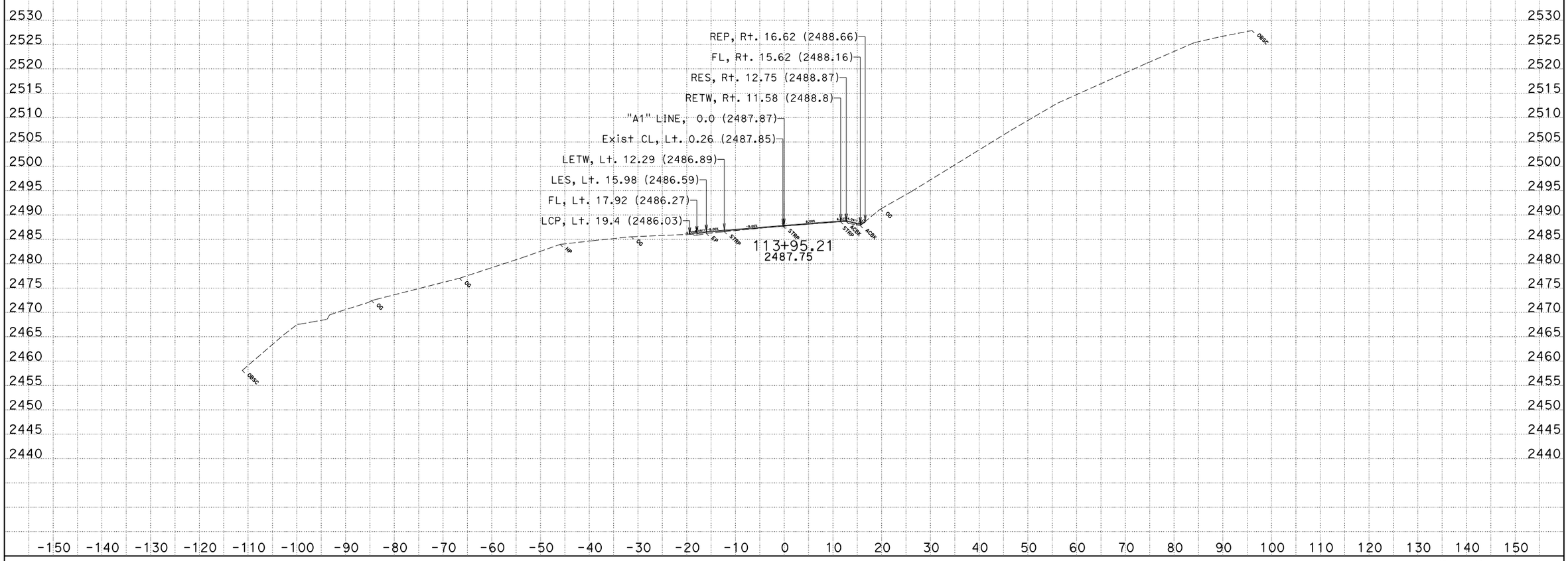

CREATED BY: JLV
DATE: 2/4/2015
KC Project: 0B360A File: D:\Proj\0B360A\ear\Design\loc1.ear

CONTRACT: 01-0B3604
DIST/CO/RTE/PM: 01/Hum/36/35.9
PROJECT ID: 0112000120

SCALE: 1" = 10' Horiz.
1" = 10' Vert.

All Dimensions are US Survey Feet

"A1" LINE
CROSS SECTIONS

FOR EARTHWORK DEVELOPMENT ONLY

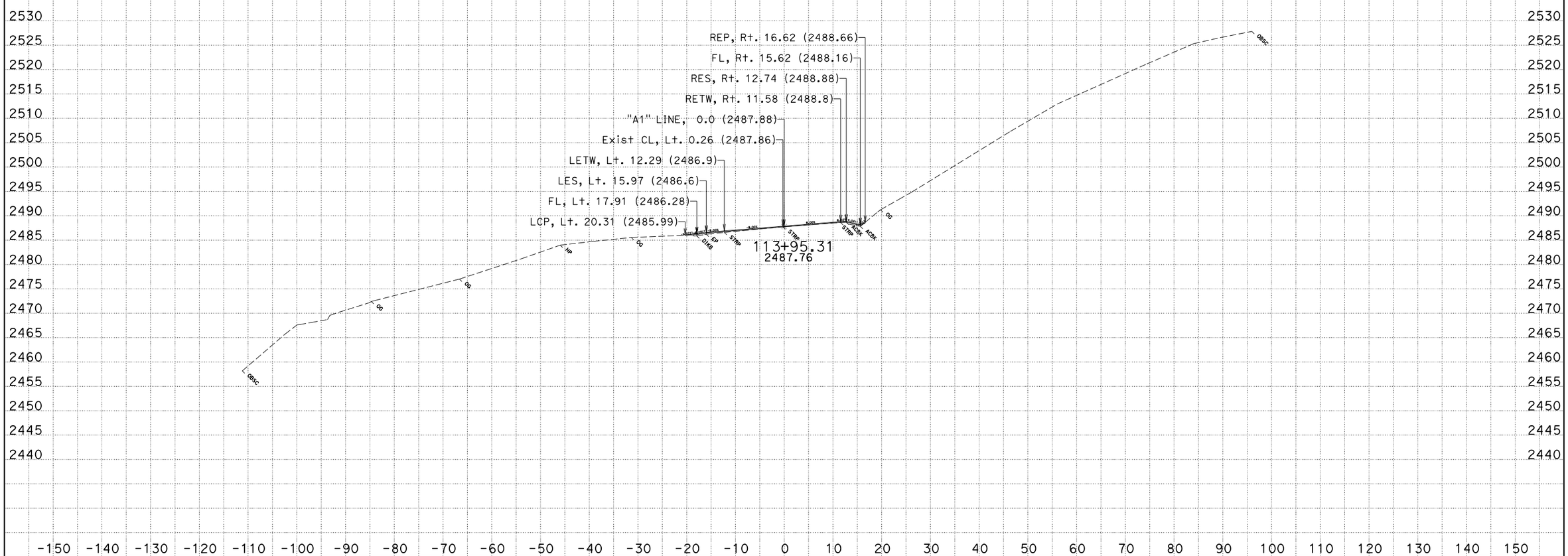

CREATED BY: JLV
DATE: 2/4/2015
KC Project: 0B360A File: D:\Proj\0B360A\ear\Design\loc1.ear

CONTRACT: 01-0B3604
DIST/CO/RTE/PM: 01/Hum/36/35.9
PROJECT ID: 0112000120

SCALE: 1" = 10' Horiz.
1" = 10' Vert.

All Dimensions are US Survey Feet

"A1" LINE
CROSS SECTIONS

FOR EARTHWORK DEVELOPMENT ONLY

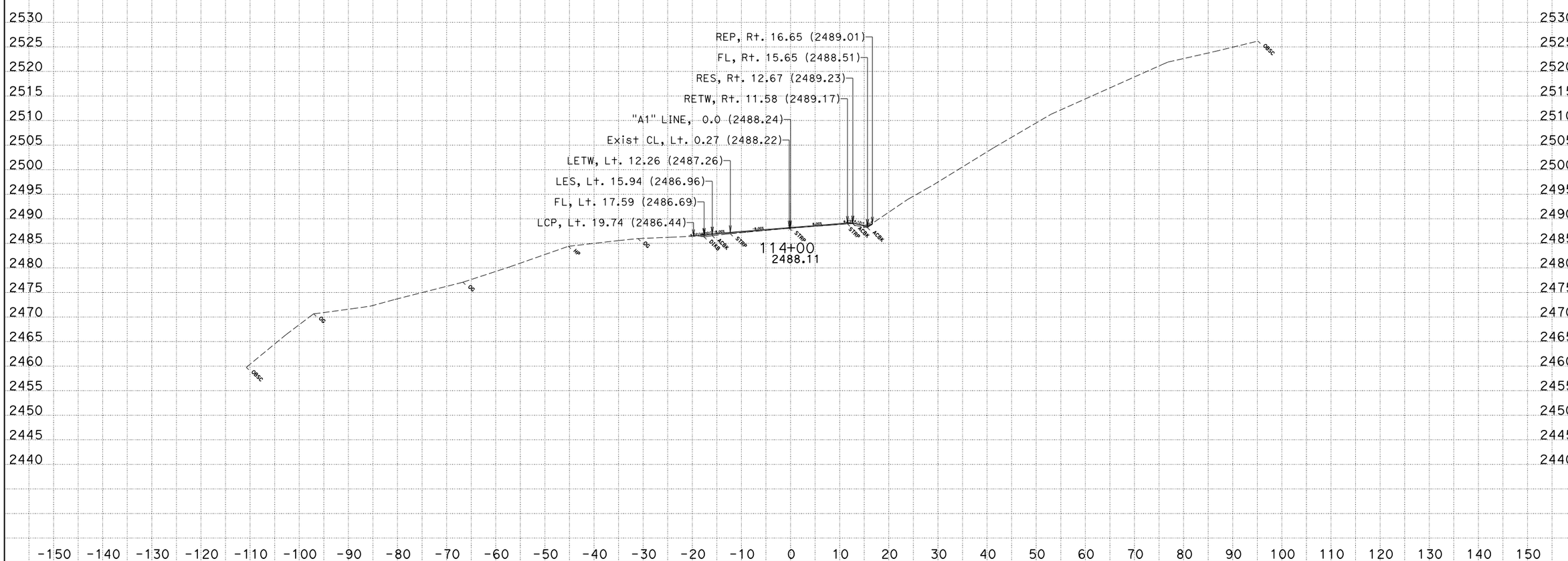

CREATED BY: JLV
DATE: 2/4/2015
KC Project: 0B360A File: D:\Proj\0B360A\ear\Design\loc1.ear

CONTRACT: 01-0B3604
DIST/CO/RTE/PM: 01/Hum/36/35.9
PROJECT ID: 0112000120

SCALE: 1" = 10' Horiz.
1" = 10' Vert.

All Dimensions are US Survey Feet

"A1" LINE
CROSS SECTIONS

FOR EARTHWORK DEVELOPMENT ONLY

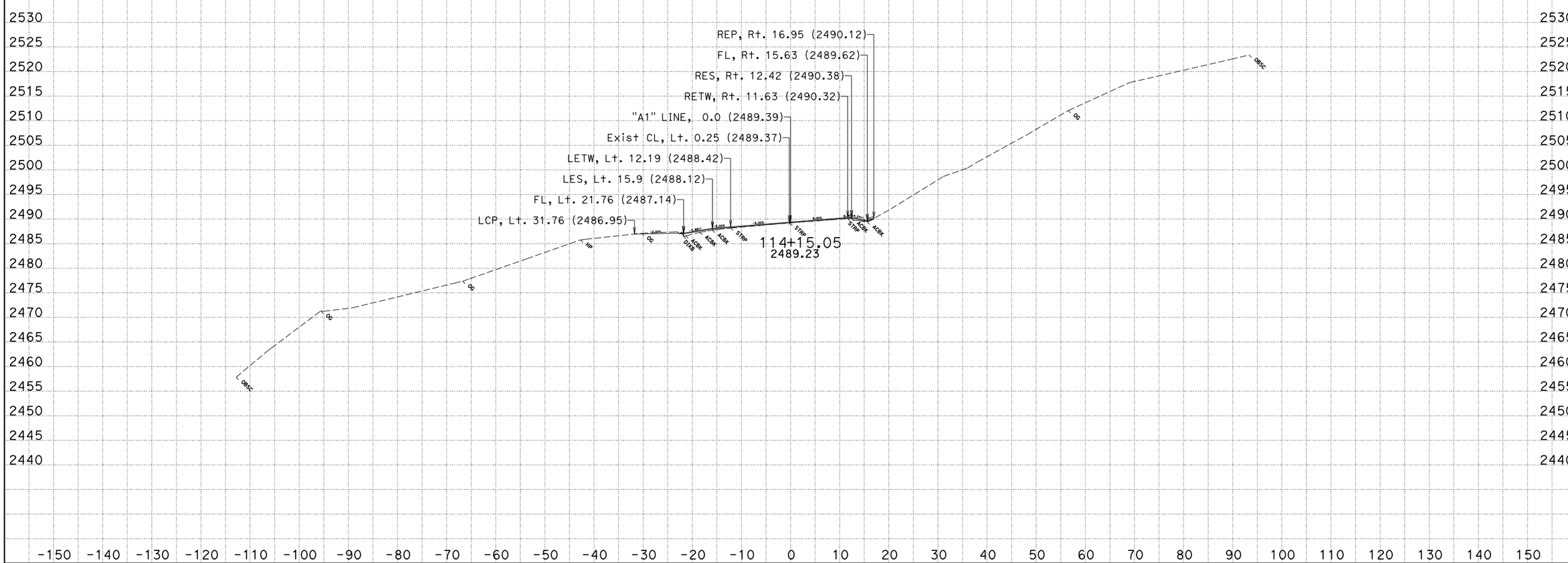

CREATED BY: JLV
DATE: 2/4/2015
KC Project: 0B360A File: D:\Proj\0B360A\ear\Design\loc1.ear

CONTRACT: 01-0B3604
DIST/CO/RTE/PM: 01/Hum/36/35.9
PROJECT ID: 0112000120

SCALE: 1" = 10' Horiz.
1" = 10' Vert.

All Dimensions are US Survey Feet

"A1" LINE
CROSS SECTIONS

FOR EARTHWORK DEVELOPMENT ONLY

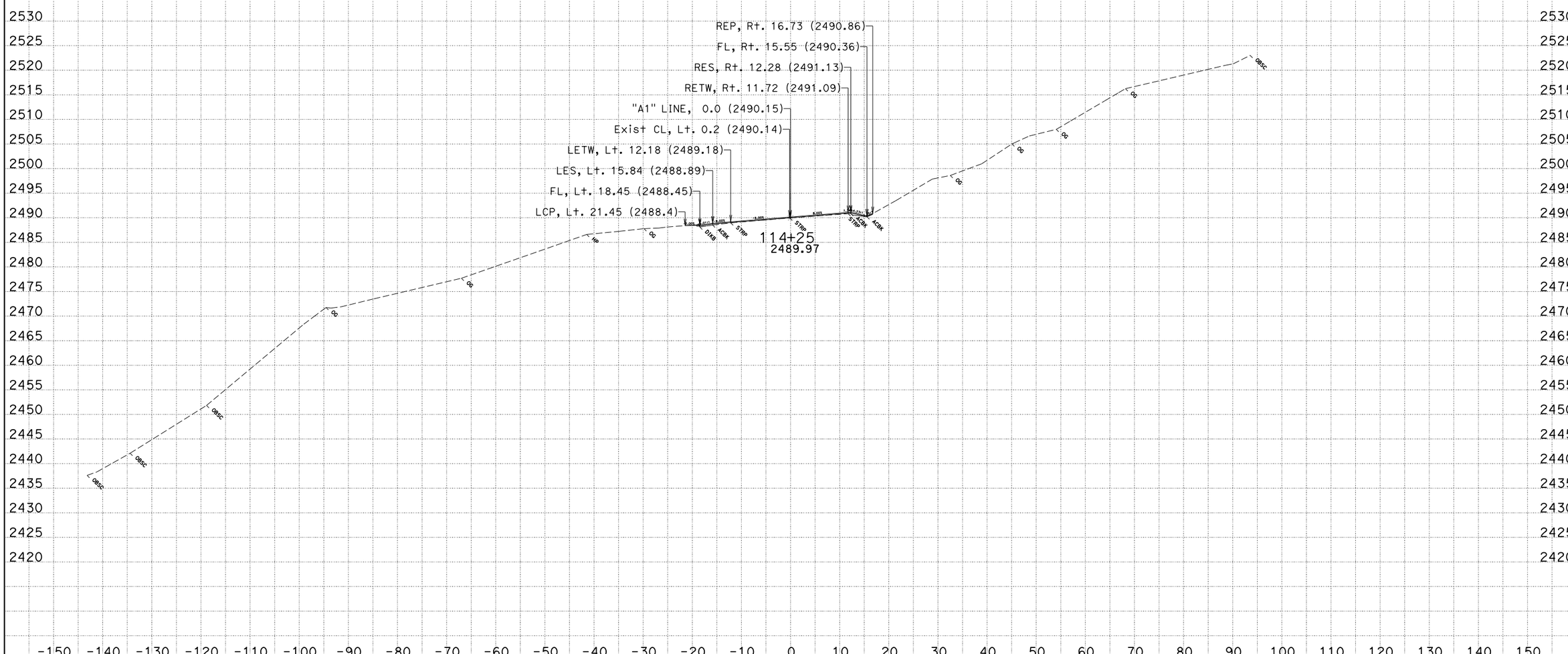

CREATED BY: JLV
DATE: 2/4/2015
KC Project: 0B360A File: D:\Proj\0B360A\ear\Design\loc1.ear

CONTRACT: 01-0B3604
DIST/CO/RTE/PM: 01/Hum/36/35.9
PROJECT ID: 0112000120

SCALE: 1" = 10' Horiz.
1" = 10' Vert.

All Dimensions are US Survey Feet

"A1" LINE
CROSS SECTIONS

FOR EARTHWORK DEVELOPMENT ONLY

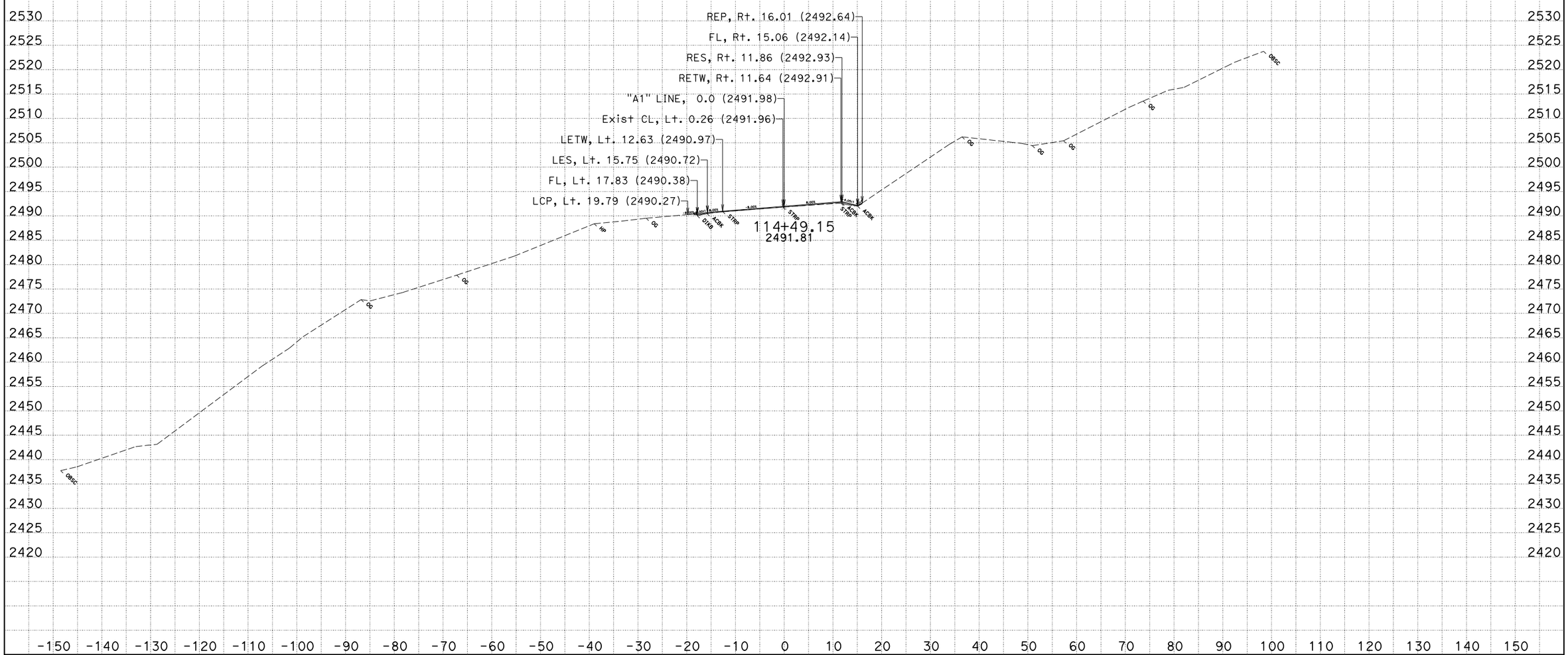

CREATED BY: JLV
DATE: 2/4/2015
KC Project: 0B360A File: D:\Proj\0B360A\ear\Design\loc1.ear

CONTRACT: 01-0B3604
DIST/CO/RTE/PM: 01/Hum/36/35.9
PROJECT ID: 0112000120

SCALE: 1" = 10' Horiz.
1" = 10' Vert.

All Dimensions are US Survey Feet

"A1" LINE CROSS SECTIONS

SHEET 24 OF 53

FOR EARTHWORK DEVELOPMENT ONLY

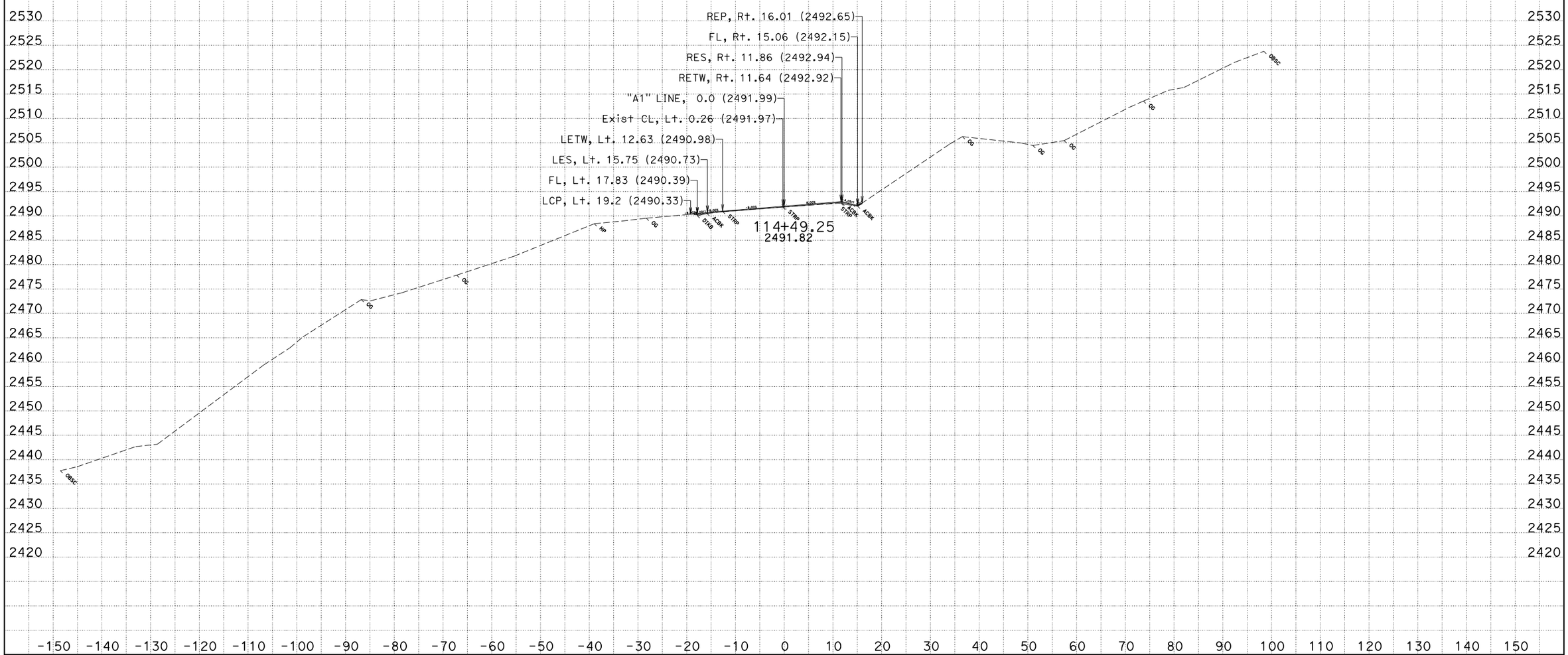

CREATED BY: JLV
DATE: 2/4/2015
KC Project: 0B360A File: D:\Proj\0B360A\ear\Design\loc1.ear

CONTRACT: 01-0B3604
DIST/CO/RTE/PM: 01/Hum/36/35.9
PROJECT ID: 0112000120

SCALE: 1" = 10' Horiz.
1" = 10' Vert.

All Dimensions are US Survey Feet

"A1" LINE CROSS SECTIONS

SHEET 25 OF 53

FOR EARTHWORK DEVELOPMENT ONLY

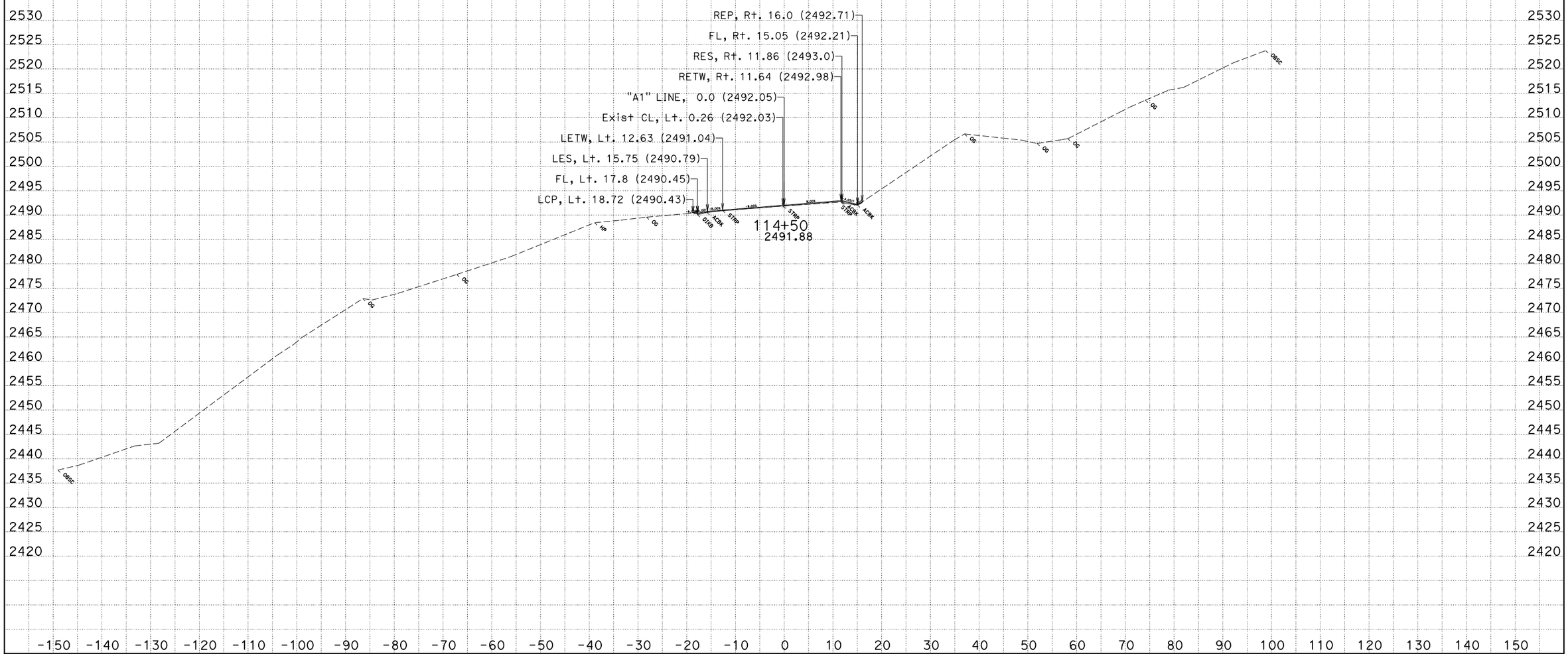

CREATED BY: JLV
DATE: 2/4/2015
KC Project: 0B360A File: D:\Proj\0B360A\ear\Design\loc1.ear

CONTRACT: 01-0B3604
DIST/CO/RTE/PM: 01/Hum/36/35.9
PROJECT ID: 0112000120

SCALE: 1" = 10' Horiz.
1" = 10' Vert.

All Dimensions are US Survey Feet

"A1" LINE CROSS SECTIONS

SHEET 26 OF 53

FOR EARTHWORK DEVELOPMENT ONLY

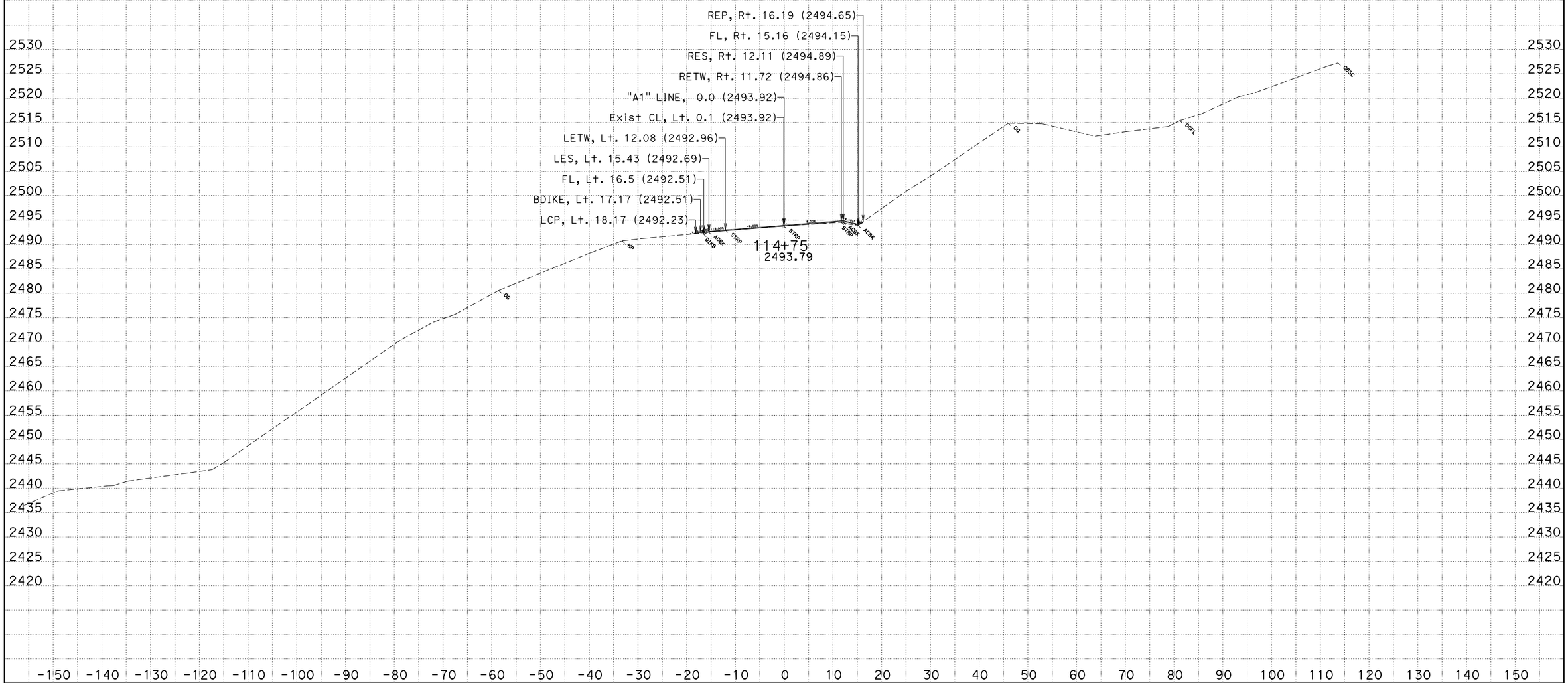

CREATED BY: JLV
DATE: 2/4/2015
KC Project: 0B360A File: D:\Proj\0B360A\ear\Design\loc1.ear

CONTRACT: 01-0B3604
DIST/CO/RTE/PM: 01/Hum/36/35.9
PROJECT ID: 0112000120

SCALE: 1" = 10' Horiz.
1" = 10' Vert.

All Dimensions are US Survey Feet

"A1" LINE CROSS SECTIONS

SHEET 27 OF 53

FOR EARTHWORK DEVELOPMENT ONLY

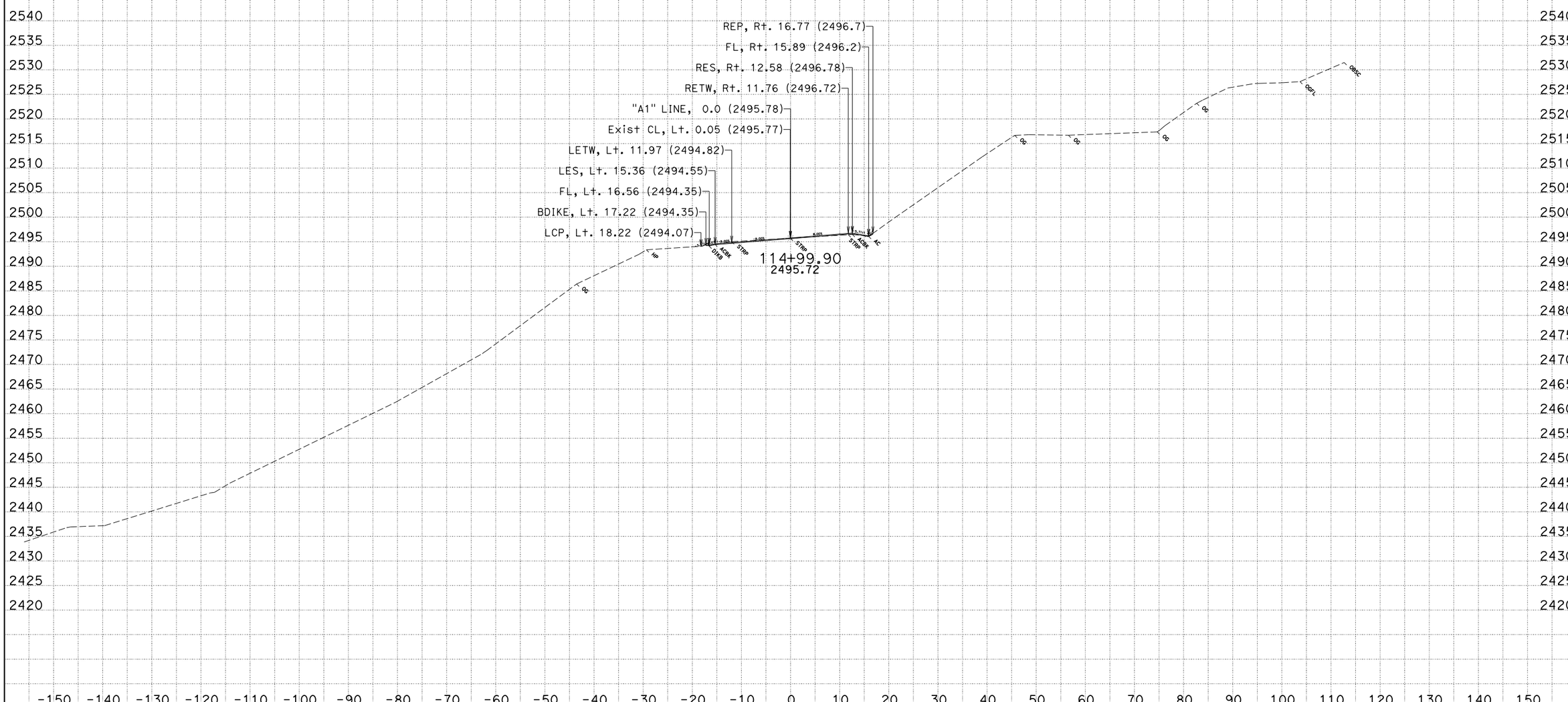

CREATED BY: JLV
DATE: 2/4/2015
KC Project: 0B360A File: D:\Proj\0B360A\ear\Design\loc1.ear

CONTRACT: 01-0B3604
DIST/CO/RTE/PM: 01/Hum/36/35.9
PROJECT ID: 0112000120

SCALE: 1" = 10' Horiz.
1" = 10' Vert.

All Dimensions are US Survey Feet

"A1" LINE CROSS SECTIONS

SHEET 28 OF 53

FOR EARTHWORK DEVELOPMENT ONLY

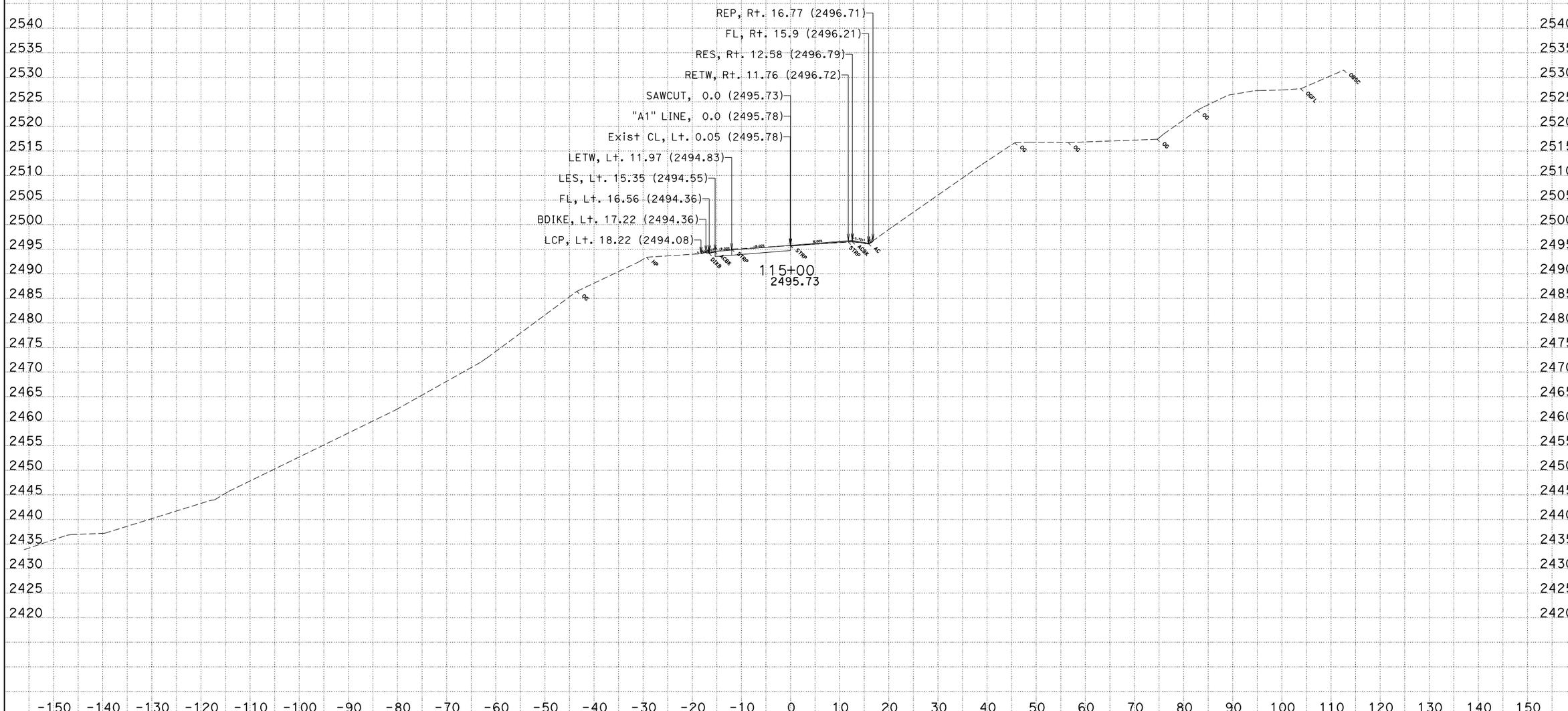

CREATED BY: JLV
DATE: 2/4/2015
KC Project: 0B360A File: D:\Proj\0B360A\ear\Design\loc1.ear

CONTRACT: 01-0B3604
DIST/CO/RTE/PM: 01/Hum/36/35.9
PROJECT ID: 0112000120

SCALE: 1" = 10' Horiz.
1" = 10' Vert.

All Dimensions are US Survey Feet

"A1" LINE CROSS SECTIONS

SHEET 29 OF 53

FOR EARTHWORK DEVELOPMENT ONLY

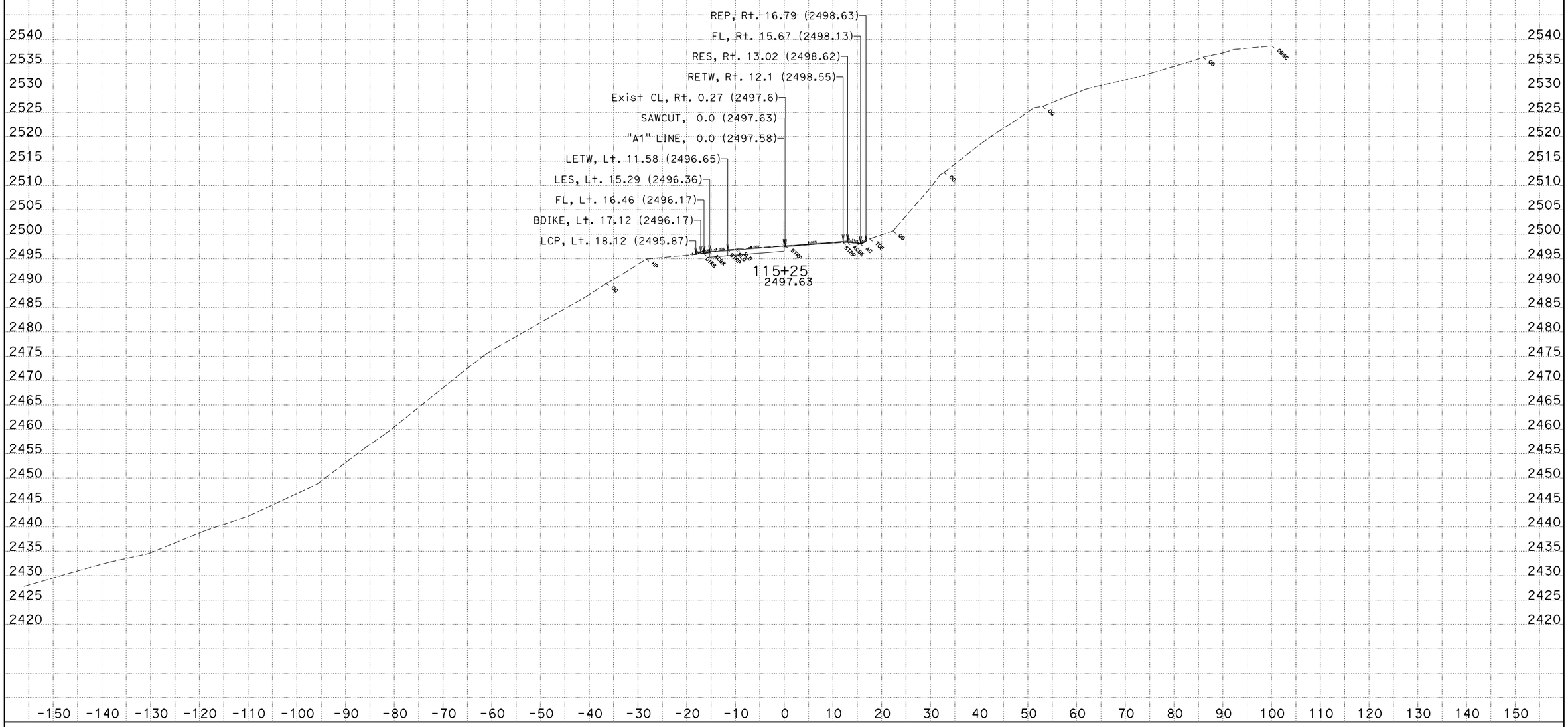

CREATED BY: JLV
DATE: 2/4/2015
KC Project: 0B360A File: D:\Proj\0B360A\ear\Design\loc1.ear

CONTRACT: 01-0B3604
DIST/CO/RTE/PM: 01/Hum/36/35.9
PROJECT ID: 0112000120

SCALE: 1" = 10' Horiz.
1" = 10' Vert.

All Dimensions are US Survey Feet

"A1" LINE CROSS SECTIONS

SHEET 30 OF 53

FOR EARTHWORK DEVELOPMENT ONLY

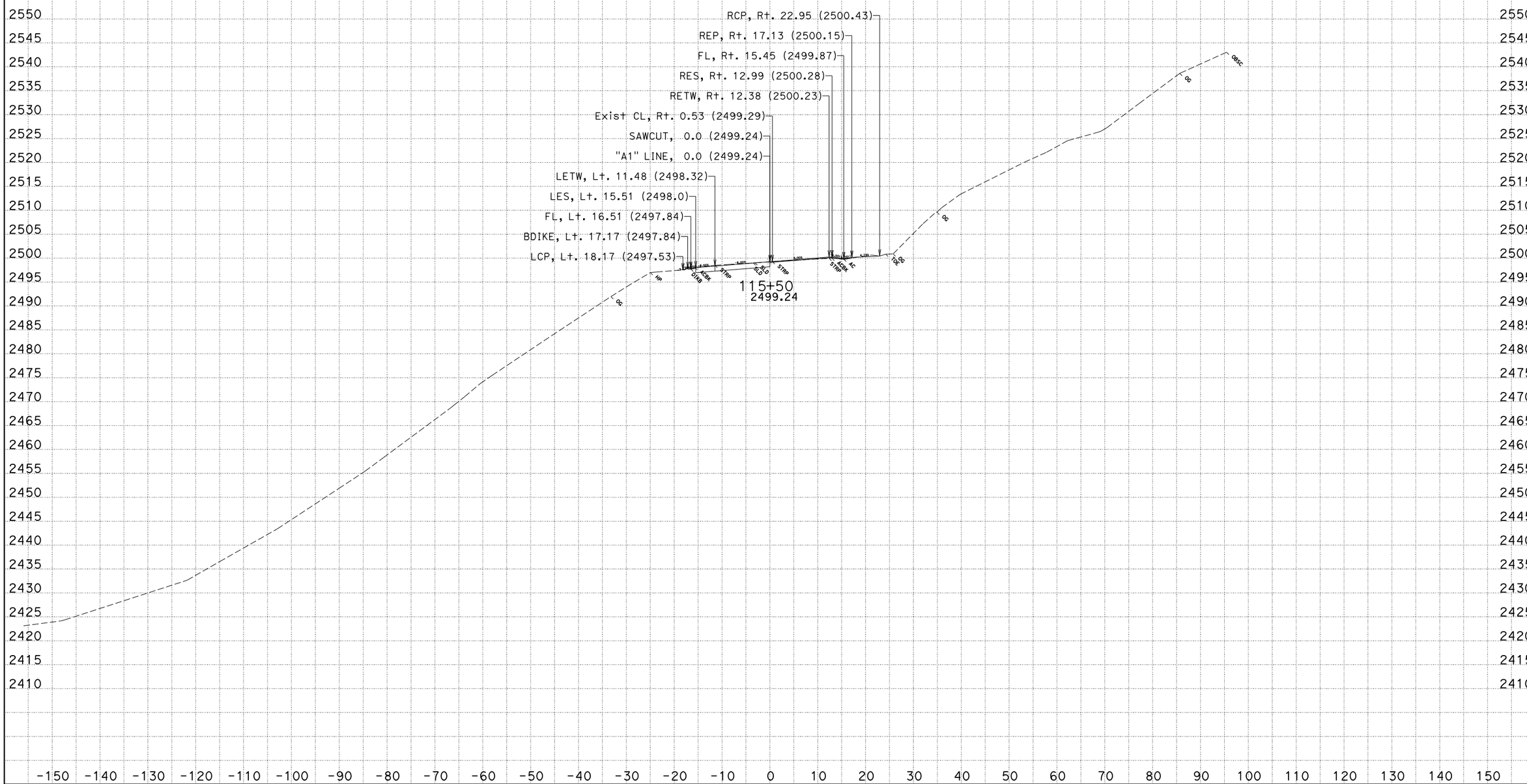

CREATED BY: JLV
DATE: 2/4/2015
KC Project: 0B360A File: D:\Proj\0B360A\ear\Design\loc1.ear

CONTRACT: 01-0B3604
DIST/CO/RTE/PM: 01/Hum/36/35.9
PROJECT ID: 0112000120

SCALE: 1" = 10' Horiz.
1" = 10' Vert.

All Dimensions are US Survey Feet

"A1" LINE CROSS SECTIONS

SHEET 31 OF 53

FOR EARTHWORK DEVELOPMENT ONLY

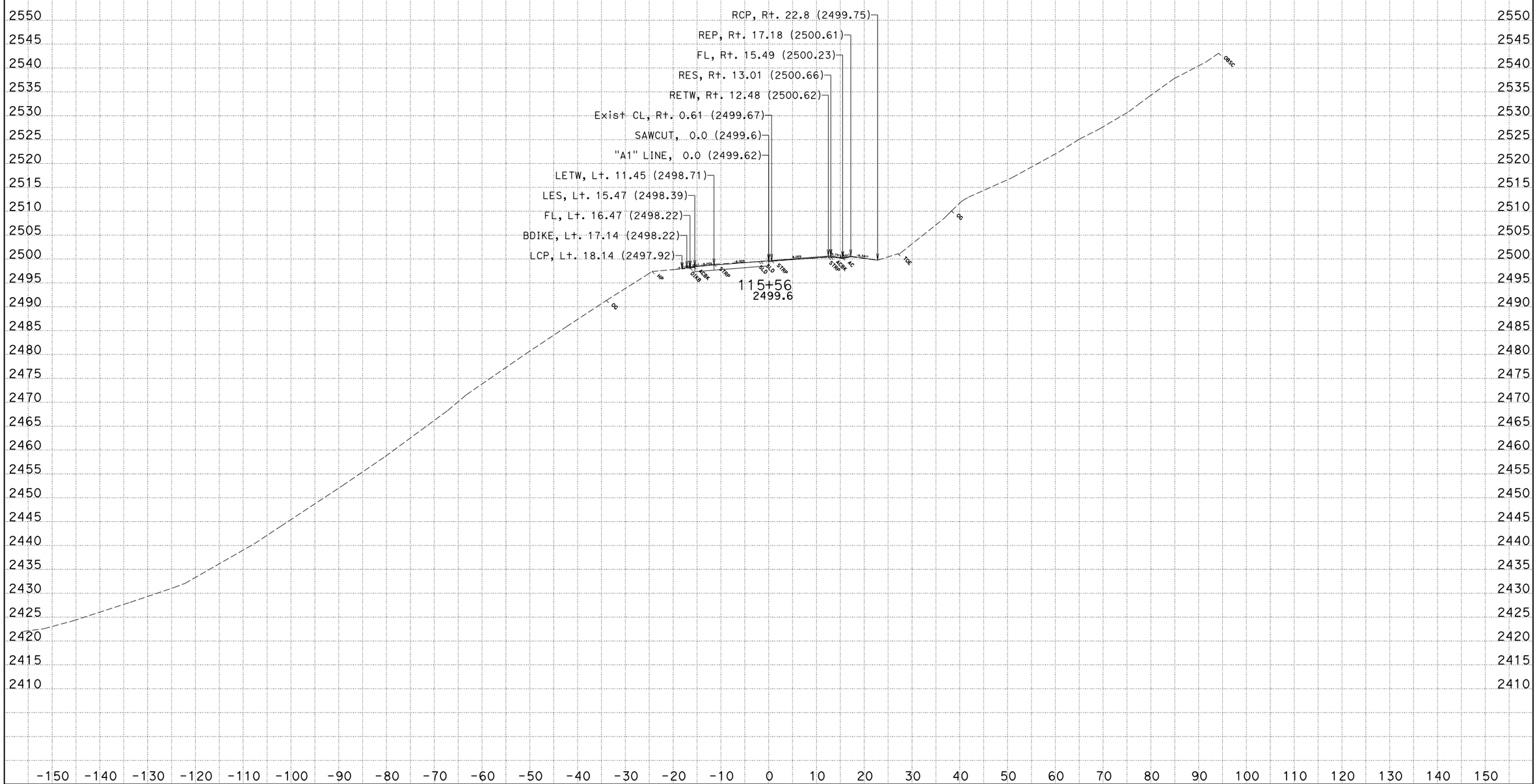

CREATED BY: JLV
DATE: 2/4/2015
KC Project: 0B360A File: D:\Proj\0B360A\ear\Design\loc1.ear

CONTRACT: 01-0B3604
DIST/CO/RTE/PM: 01/Hum/36/35.9
PROJECT ID: 0112000120

SCALE: 1" = 10' Horiz.
1" = 10' Vert.

All Dimensions are US Survey Feet

"A1" LINE
CROSS SECTIONS

FOR EARTHWORK DEVELOPMENT ONLY

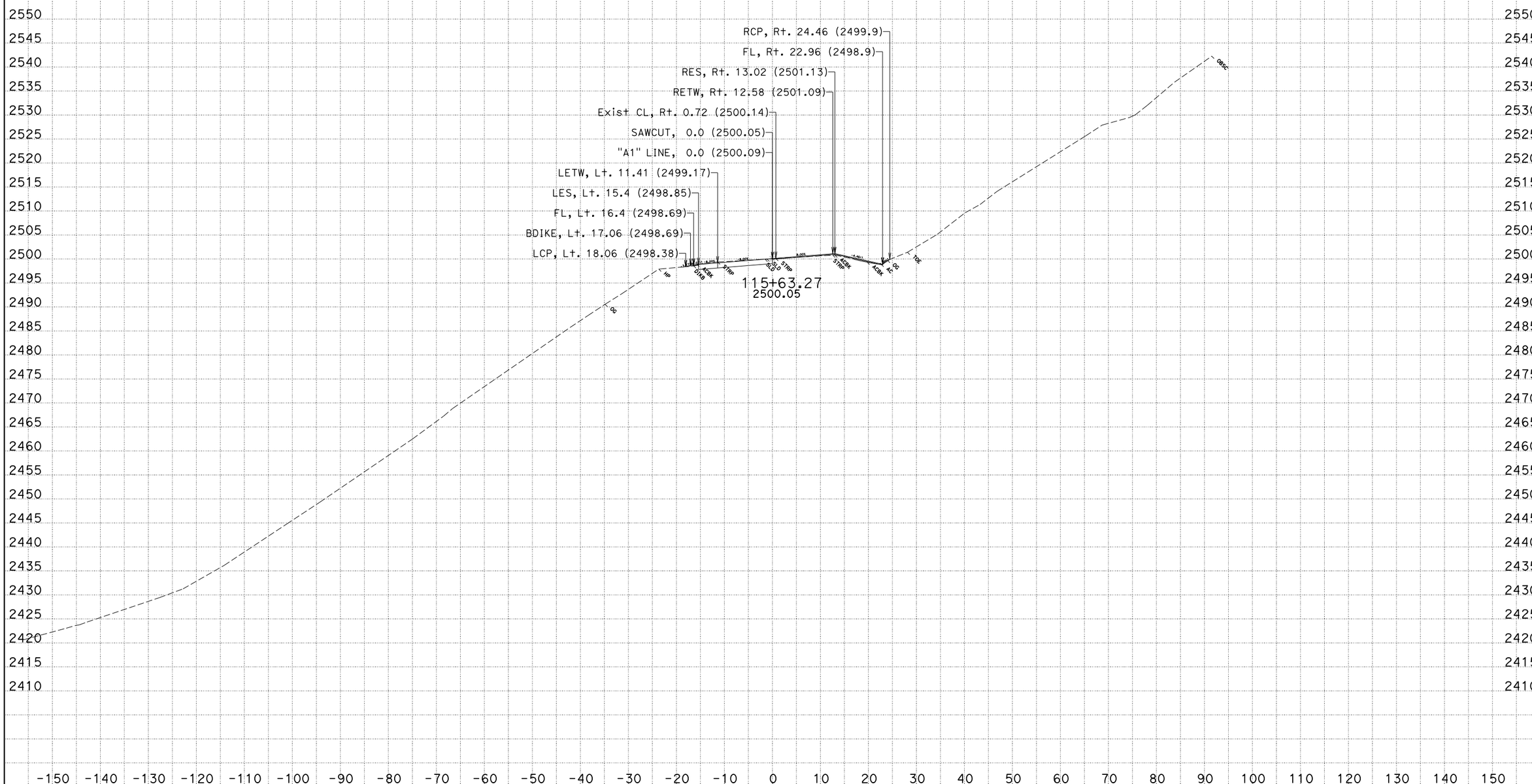

CREATED BY: JLV
DATE: 2/4/2015
KC Project: 0B360A File: D:\Proj\0B360A\ear\Design\loc1.ear

CONTRACT: 01-0B3604
DIST/CO/RTE/PM: 01/Hum/36/35.9
PROJECT ID: 0112000120

SCALE: 1" = 10' Horiz.
1" = 10' Vert.

All Dimensions are US Survey Feet

"A1" LINE
CROSS SECTIONS

FOR EARTHWORK DEVELOPMENT ONLY

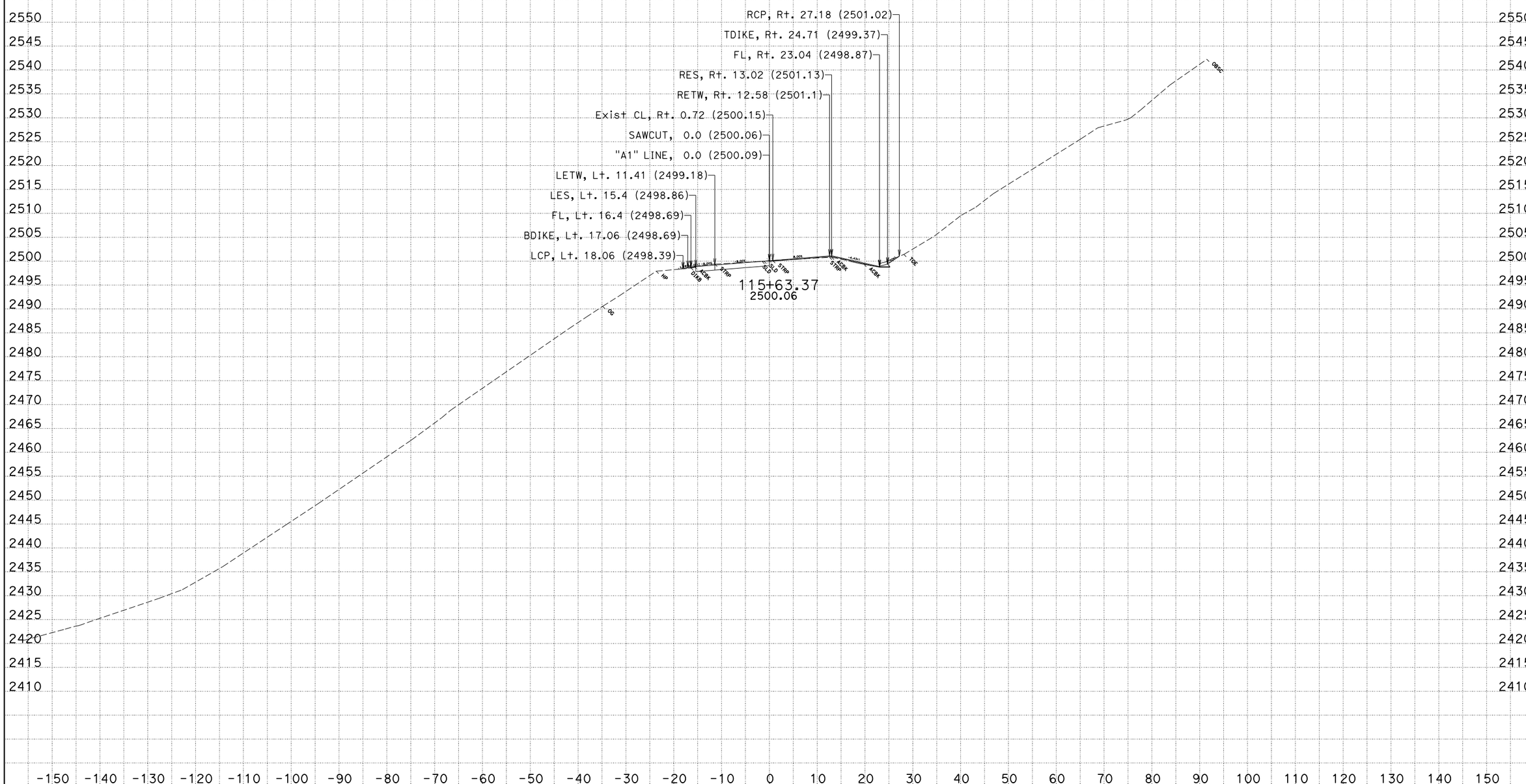

CREATED BY: JLV
DATE: 2/4/2015
KC Project: 0B360A File: D:\Proj\0B360A\ear\Design\loc1.ear

CONTRACT: 01-0B3604
DIST/CO/RTE/PM: 01/Hum/36/35.9
PROJECT ID: 0112000120

SCALE: 1" = 10' Horiz.
1" = 10' Vert.

All Dimensions are US Survey Feet

"A1" LINE CROSS SECTIONS

SHEET 34 OF 53

FOR EARTHWORK DEVELOPMENT ONLY

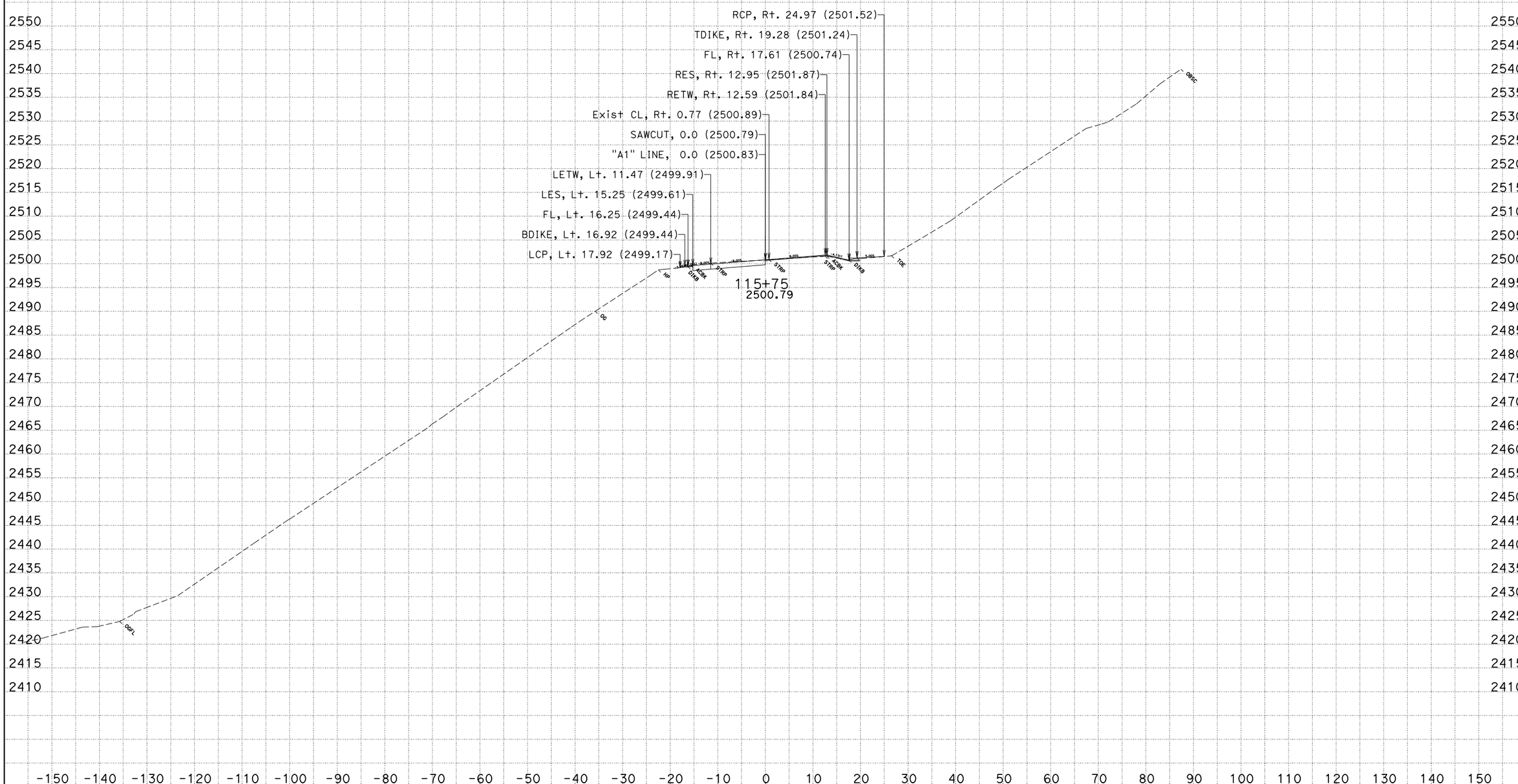

CREATED BY: JLV
DATE: 2/4/2015
KC Project: 0B360A File: D:\Proj\0B360A\ear\Design\loc1.ear

CONTRACT: 01-0B3604
DIST/CO/RTE/PM: 01/Hum/36/35.9
PROJECT ID: 0112000120

SCALE: 1" = 10' Horiz.
1" = 10' Vert.

All Dimensions are US Survey Feet

"A1" LINE CROSS SECTIONS

SHEET 35 OF 53

FOR EARTHWORK DEVELOPMENT ONLY

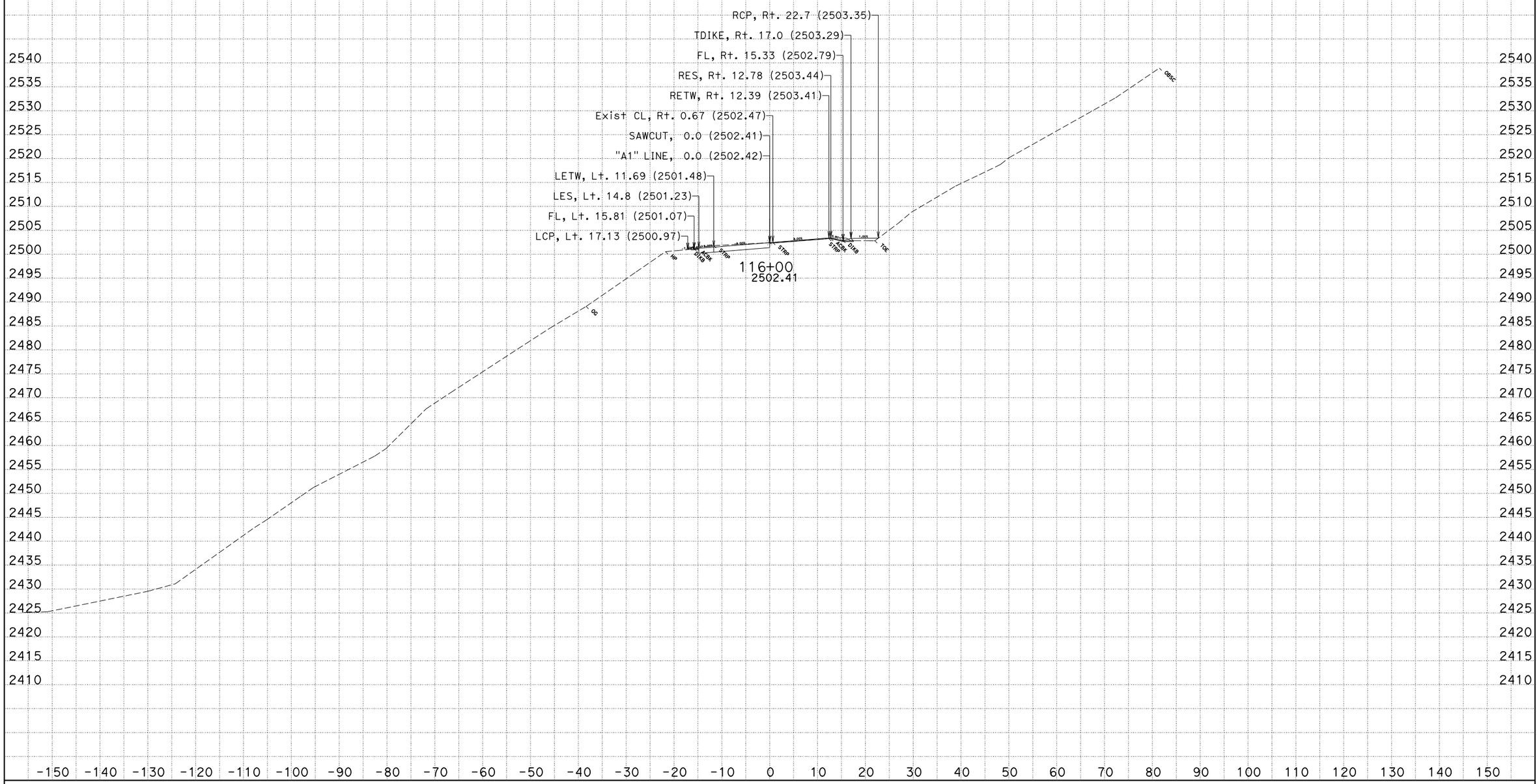

CREATED BY: JLV
DATE: 2/4/2015
KC Project: 0B360A File: D:\Proj\0B360A\ear\Design\loc1.ear

CONTRACT: 01-0B3604
DIST/CO/RTE/PM: 01/Hum/36/35.9
PROJECT ID: 0112000120

SCALE: 1" = 10' Horiz.
1" = 10' Vert.

All Dimensions are US Survey Feet

"A1" LINE
CROSS SECTIONS

FOR EARTHWORK DEVELOPMENT ONLY

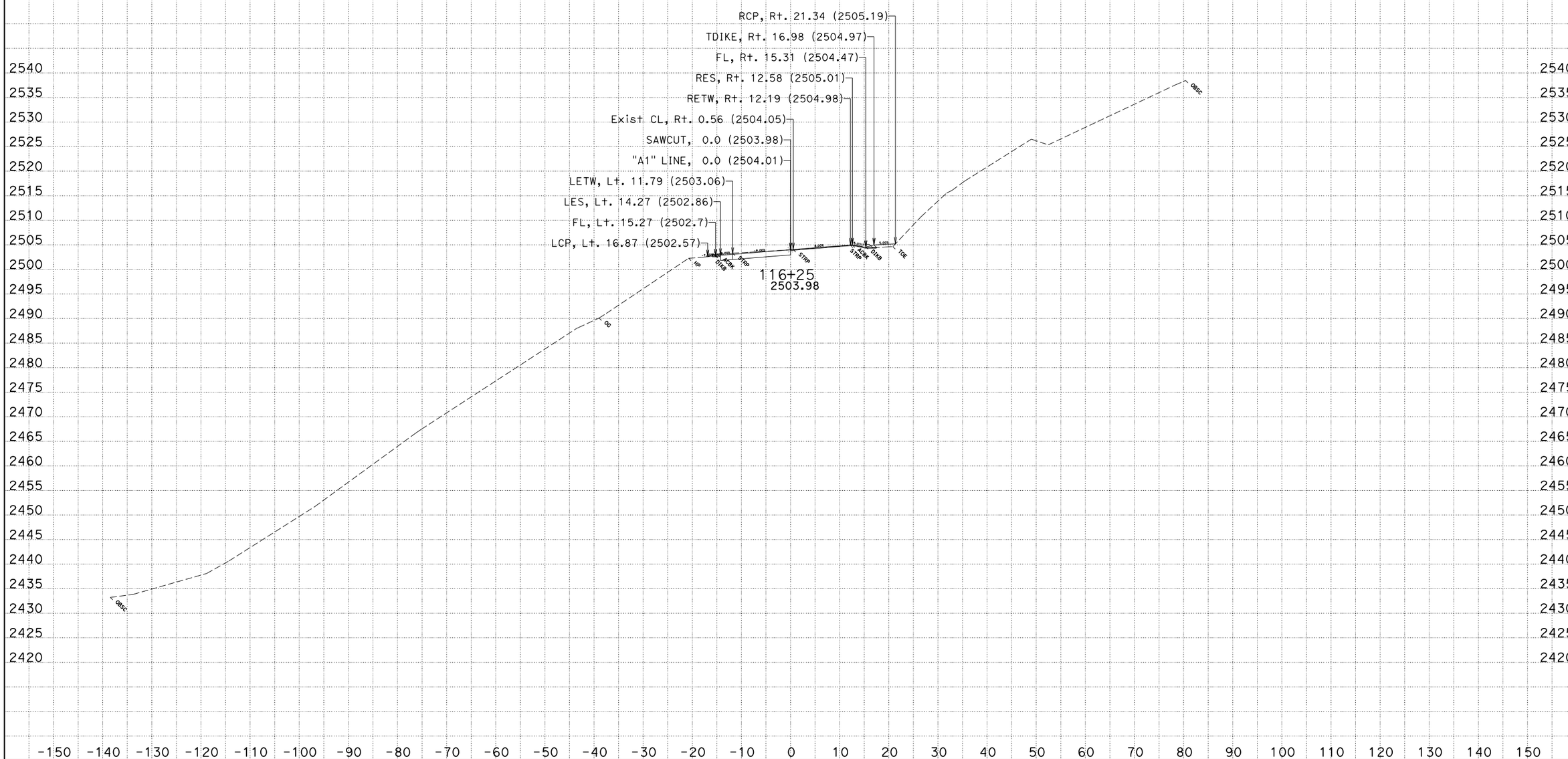

CREATED BY: JLV
DATE: 2/4/2015
KC Project: 0B360A File: D:\Proj\0B360A\ear\Design\loc1.ear

CONTRACT: 01-0B3604
DIST/CO/RTE/PM: 01/Hum/36/35.9
PROJECT ID: 0112000120

SCALE: 1" = 10' Horiz.
1" = 10' Vert.

All Dimensions are US Survey Feet

"A1" LINE CROSS SECTIONS

SHEET 37 OF 53

FOR EARTHWORK DEVELOPMENT ONLY

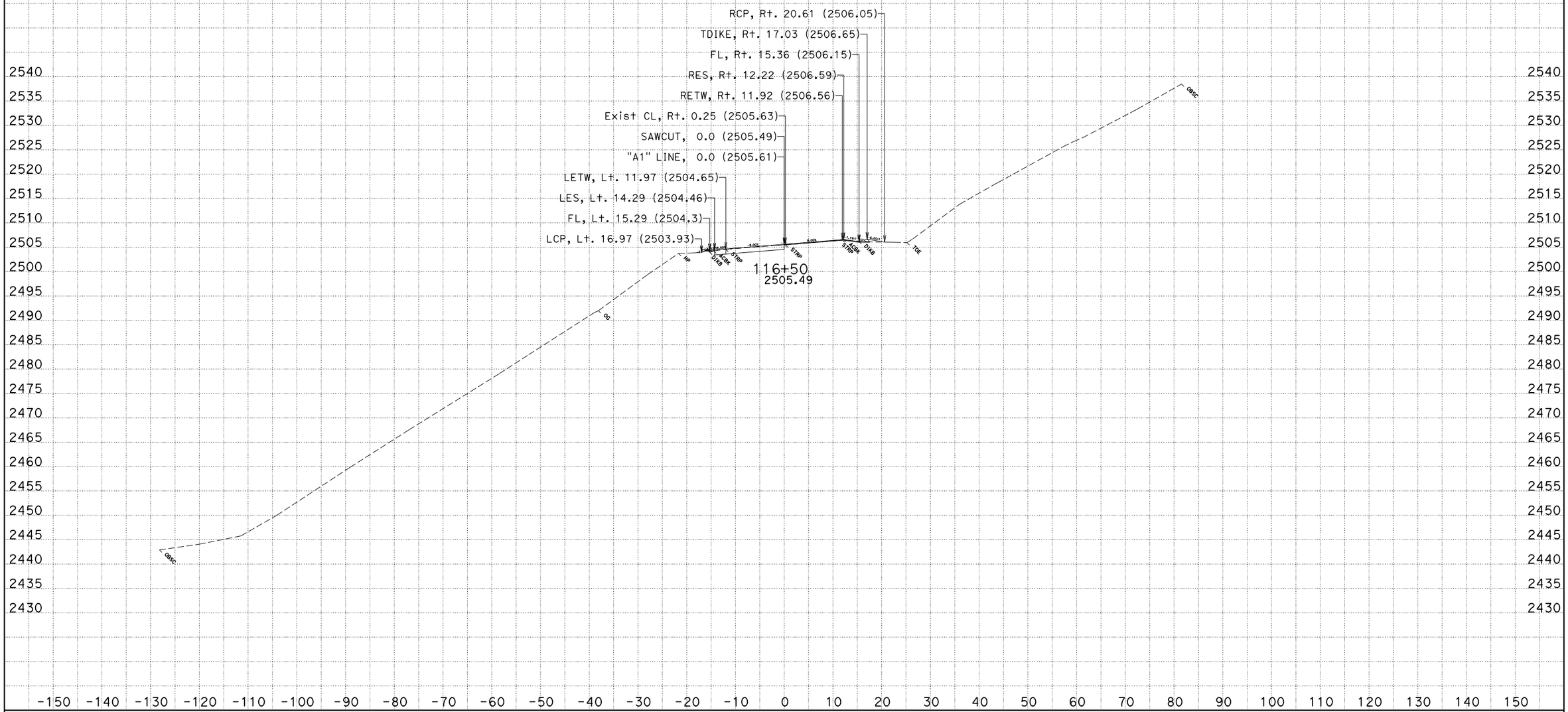

CREATED BY: JLV
DATE: 2/4/2015
KC Project: 0B360A File: D:\Proj\0B360A\ear\Design\loc1.ear

CONTRACT: 01-0B3604
DIST/CO/RTE/PM: 01/Hum/36/35.9
PROJECT ID: 0112000120

SCALE: 1" = 10' Horiz.
1" = 10' Vert.

All Dimensions are US Survey Feet

"A1" LINE
CROSS SECTIONS

FOR EARTHWORK DEVELOPMENT ONLY

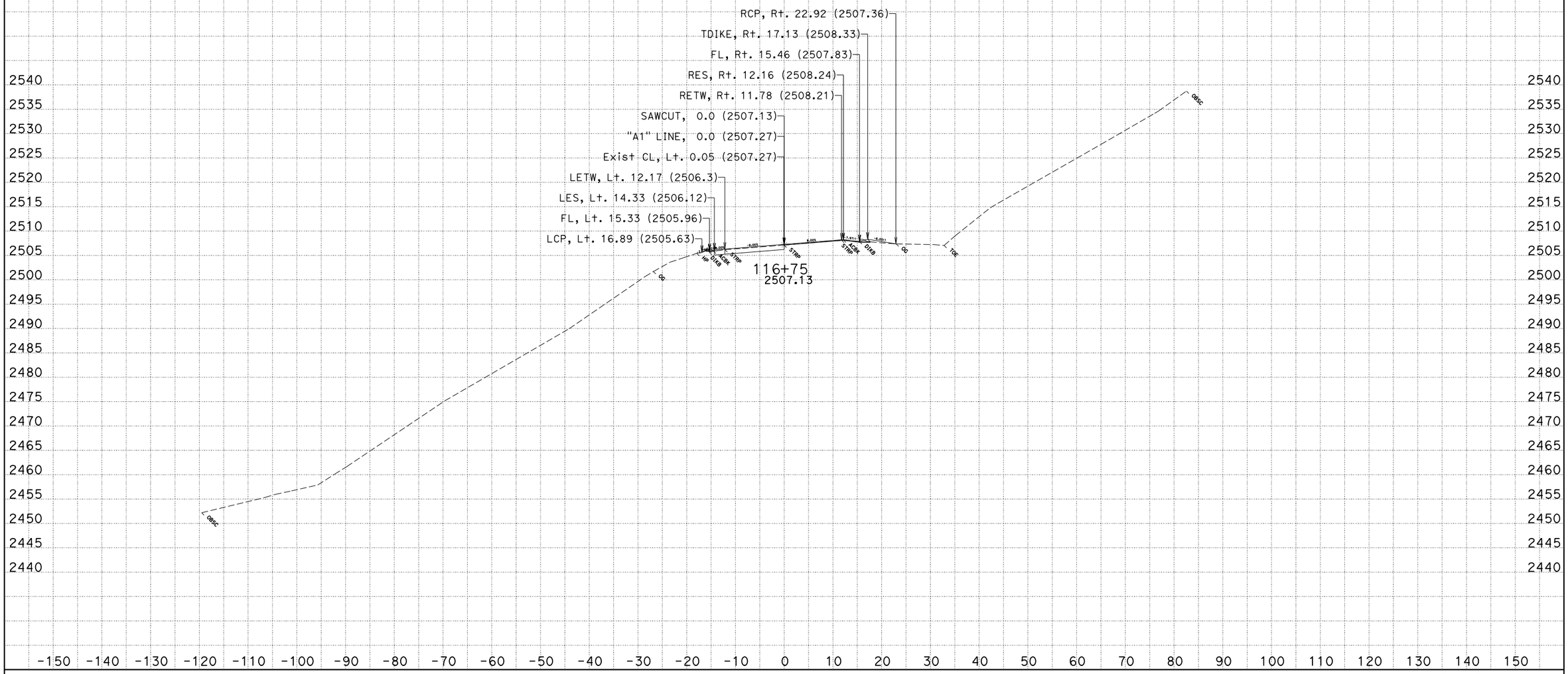

CREATED BY: JLV
DATE: 2/4/2015
KC Project: 0B360A File: D:\Proj\0B360A\ear\Design\loc1.ear

CONTRACT: 01-0B3604
DIST/CO/RTE/PM: 01/Hum/36/35.9
PROJECT ID: 0112000120

SCALE: 1" = 10' Horiz.
1" = 10' Vert.

All Dimensions are US Survey Feet

"A1" LINE
CROSS SECTIONS

FOR EARTHWORK DEVELOPMENT ONLY

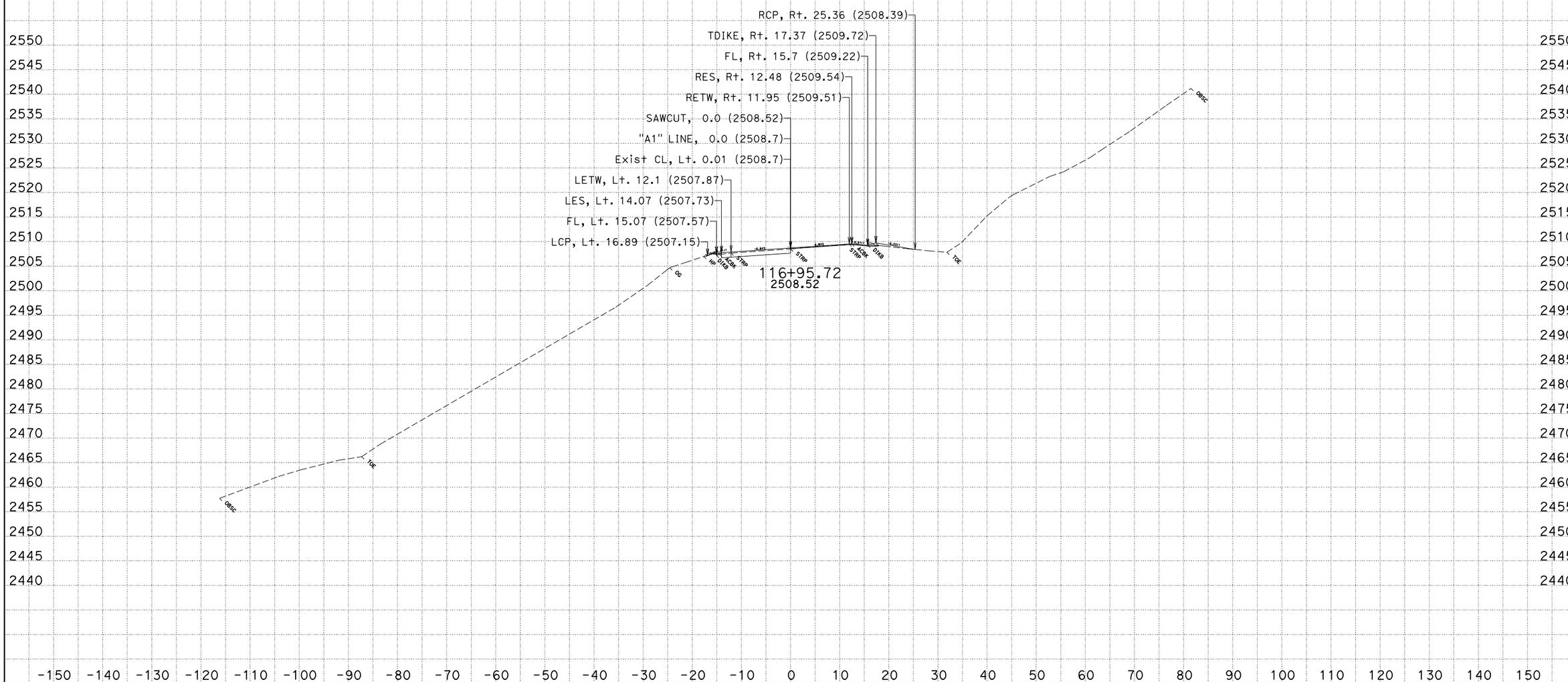

CREATED BY: JLV
DATE: 2/4/2015
KC Project: 0B360A File: D:\Proj\0B360A\ear\Design\loc1.ear

CONTRACT: 01-0B3604
DIST/CO/RTE/PM: 01/Hum/36/35.9
PROJECT ID: 0112000120

SCALE: 1" = 10' Horiz.
1" = 10' Vert.

All Dimensions are US Survey Feet

"A1" LINE CROSS SECTIONS

SHEET 40 OF 53

FOR EARTHWORK DEVELOPMENT ONLY



CREATED BY: JLV
DATE: 2/4/2015
KC Project: 0B360A File: D:\Proj\0B360A\ear\Design\loc1.ear

CONTRACT: 01-0B3604
DIST/CO/RTE/PM: 01/Hum/36/35.9
PROJECT ID: 0112000120

SCALE: 1" = 10' Horiz.
1" = 10' Vert.

All Dimensions are US Survey Feet

"A1" LINE
CROSS SECTIONS

FOR EARTHWORK DEVELOPMENT ONLY

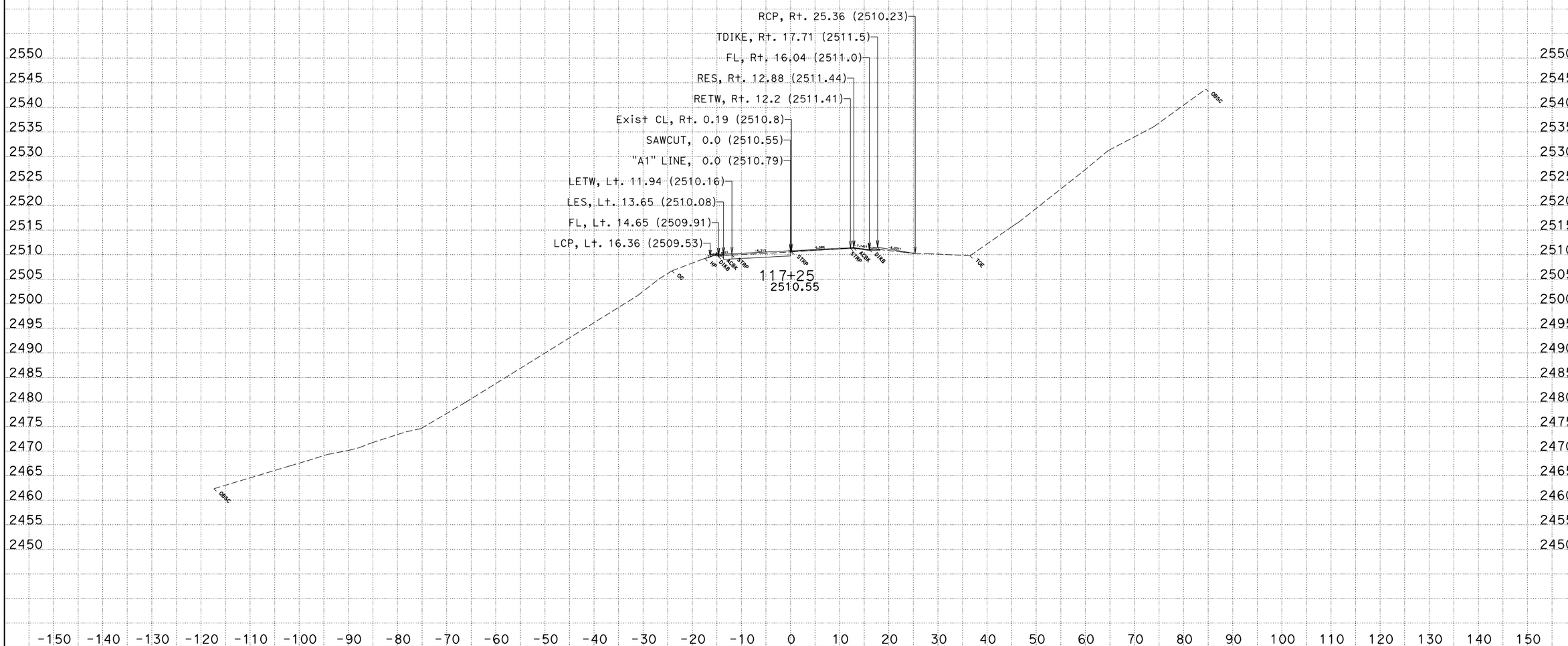

CREATED BY: JLV
DATE: 2/4/2015
KC Project: 0B360A File: D:\Proj\0B360A\ear\Design\loc1.ear

CONTRACT: 01-0B3604
DIST/CO/RTE/PM: 01/Hum/36/35.9
PROJECT ID: 0112000120

SCALE: 1" = 10' Horiz.
1" = 10' Vert.

All Dimensions are US Survey Feet

"A1" LINE
CROSS SECTIONS

FOR EARTHWORK DEVELOPMENT ONLY

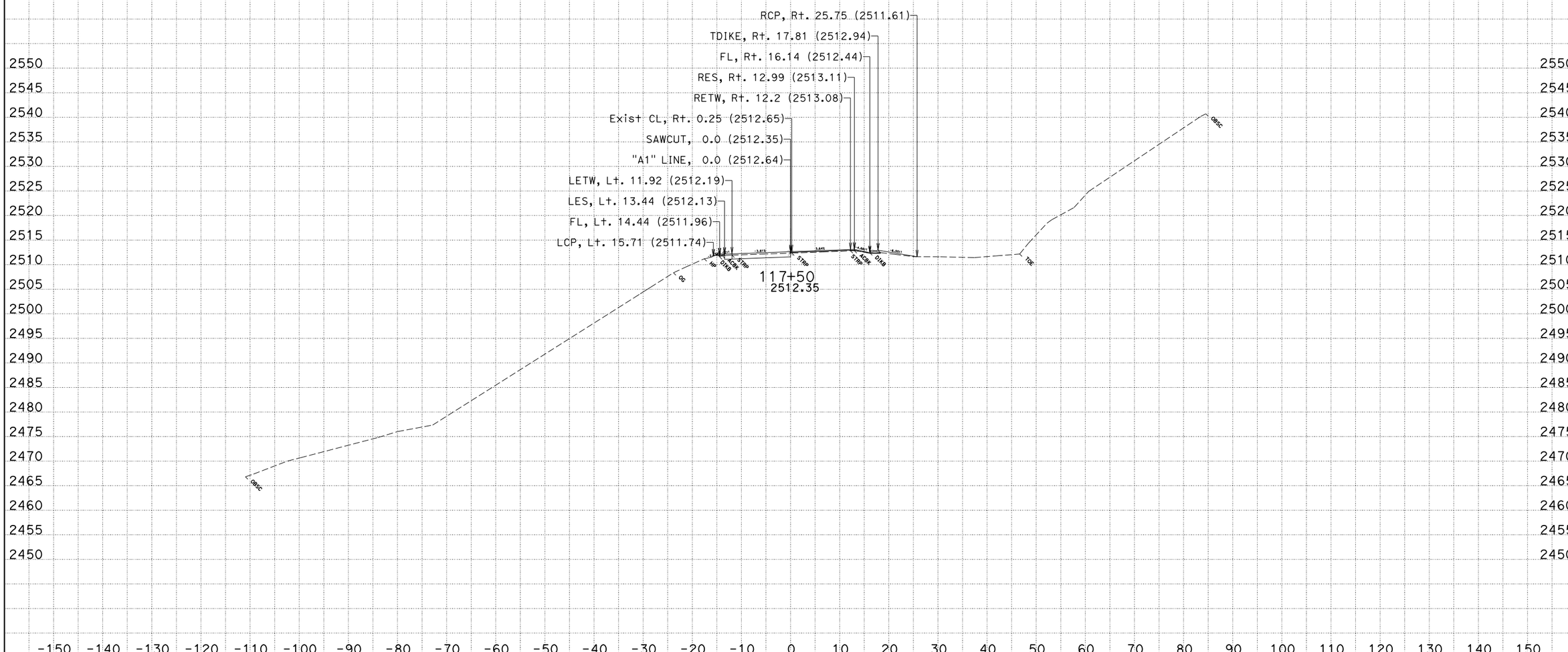

CREATED BY: JLV
DATE: 2/4/2015
KC Project: 0B360A File: D:\Proj\0B360A\ear\Design\loc1.ear

CONTRACT: 01-0B3604
DIST/CO/RTE/PM: 01/Hum/36/35.9
PROJECT ID: 0112000120

SCALE: 1" = 10' Horiz.
1" = 10' Vert.

All Dimensions are US Survey Feet

"A1" LINE
CROSS SECTIONS

FOR EARTHWORK DEVELOPMENT ONLY

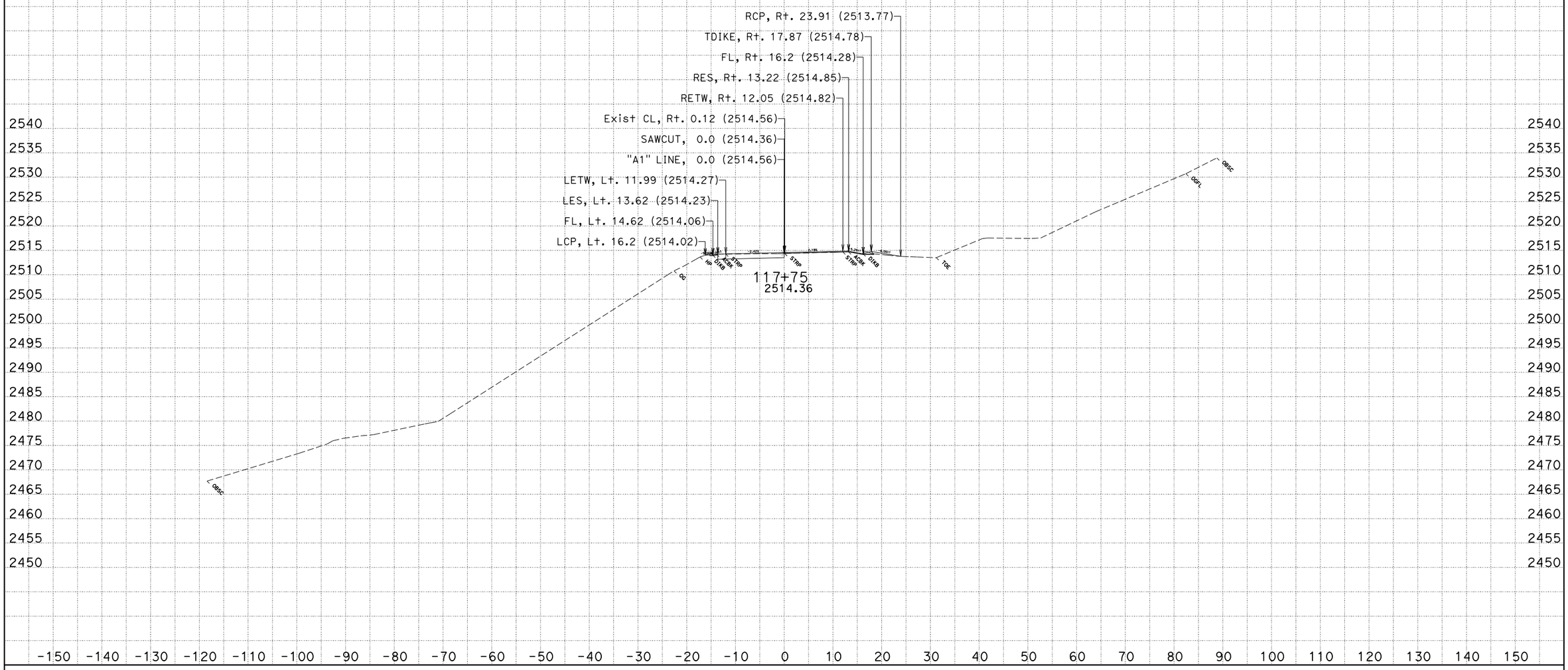

CREATED BY: JLV
DATE: 2/4/2015
KC Project: 0B360A File: D:\Proj\0B360A\ear\Design\loc1.ear

CONTRACT: 01-0B3604
DIST/CO/RTE/PM: 01/Hum/36/35.9
PROJECT ID: 0112000120

SCALE: 1" = 10' Horiz.
1" = 10' Vert.

All Dimensions are US Survey Feet

"A1" LINE
CROSS SECTIONS

FOR EARTHWORK DEVELOPMENT ONLY

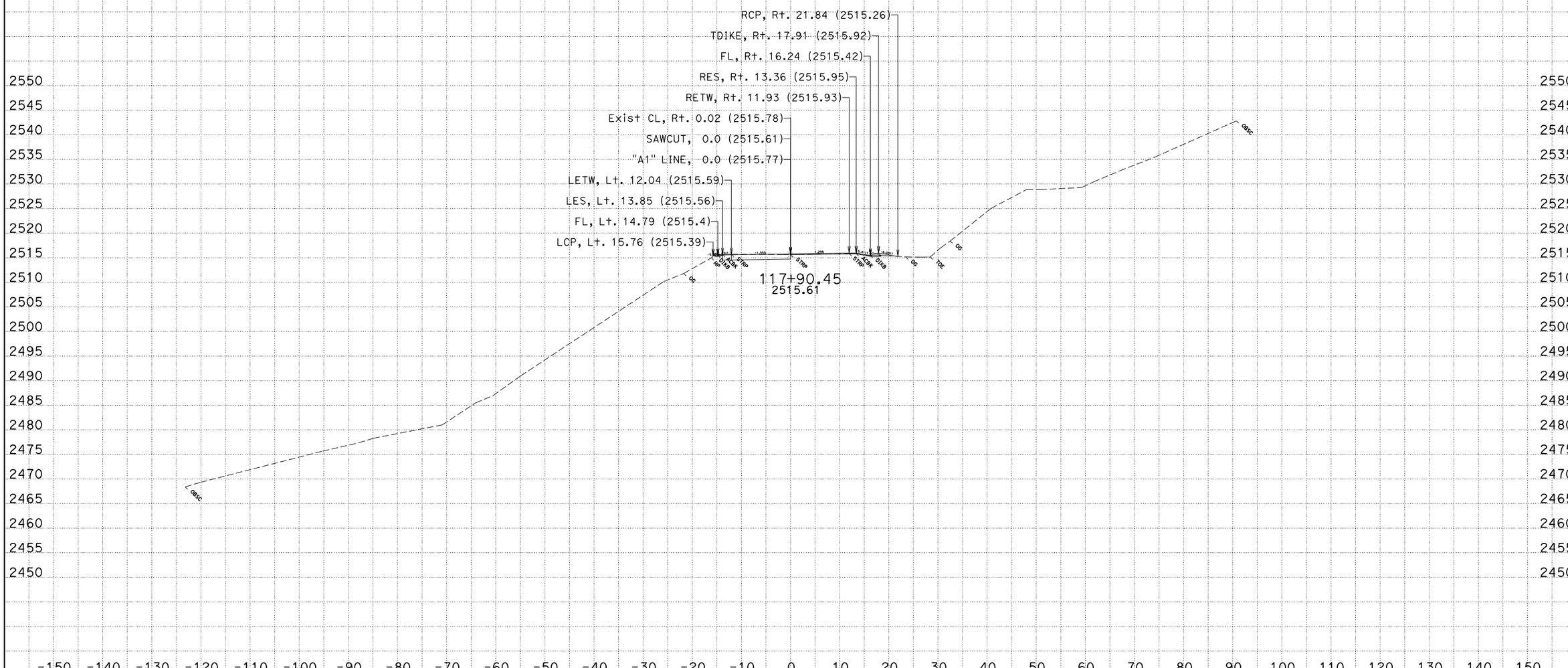

CREATED BY: JLV
DATE: 2/4/2015
KC Project: 0B360A File: D:\Proj\0B360A\ear\Design\loc1.ear

CONTRACT: 01-0B3604
DIST/CO/RTE/PM: 01/Hum/36/35.9
PROJECT ID: 0112000120

SCALE: 1" = 10' Horiz.
1" = 10' Vert.

All Dimensions are US Survey Feet

"A1" LINE
CROSS SECTIONS

FOR EARTHWORK DEVELOPMENT ONLY

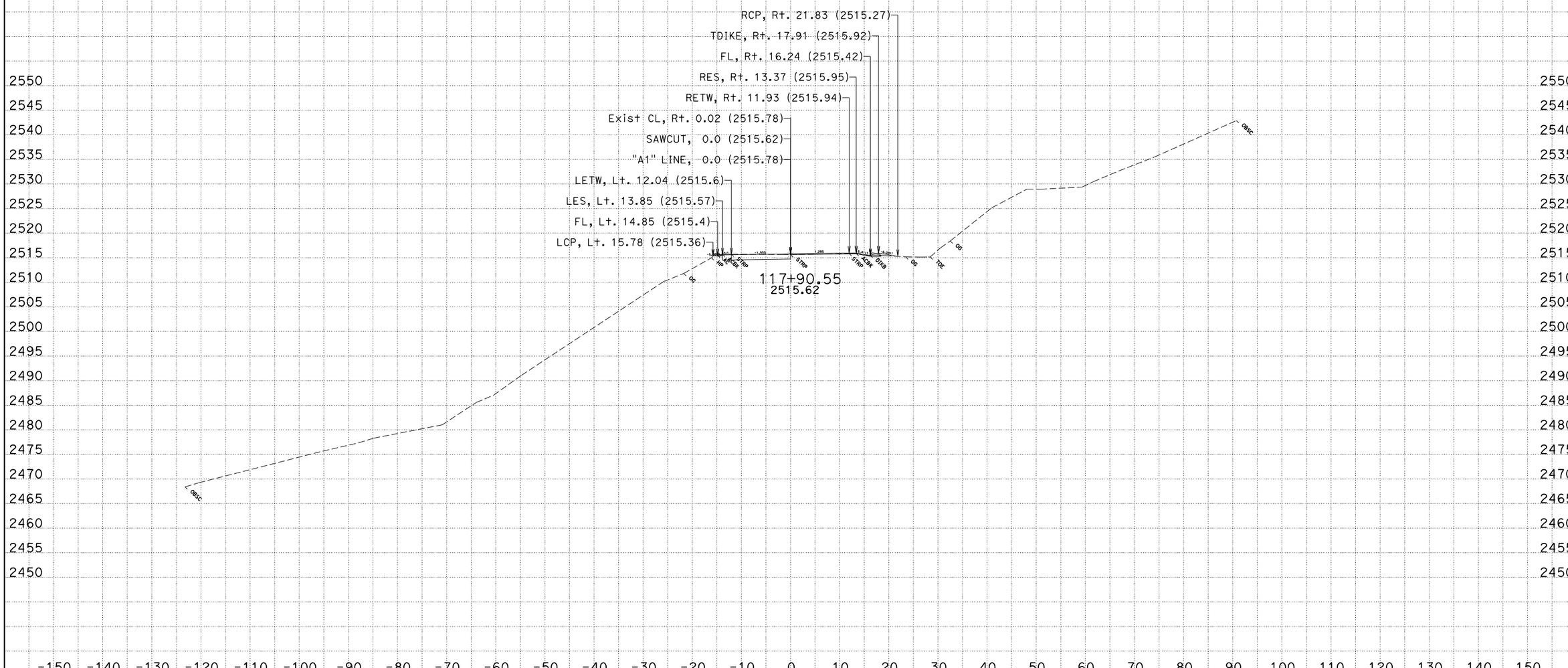

CREATED BY: JLV
DATE: 2/4/2015
KC Project: 0B360A File: D:\Proj\0B360A\ear\Design\loc1.ear

CONTRACT: 01-0B3604
DIST/CO/RTE/PM: 01/Hum/36/35.9
PROJECT ID: 0112000120

SCALE: 1" = 10' Horiz.
1" = 10' Vert.

All Dimensions are US Survey Feet

"A1" LINE
CROSS SECTIONS

FOR EARTHWORK DEVELOPMENT ONLY

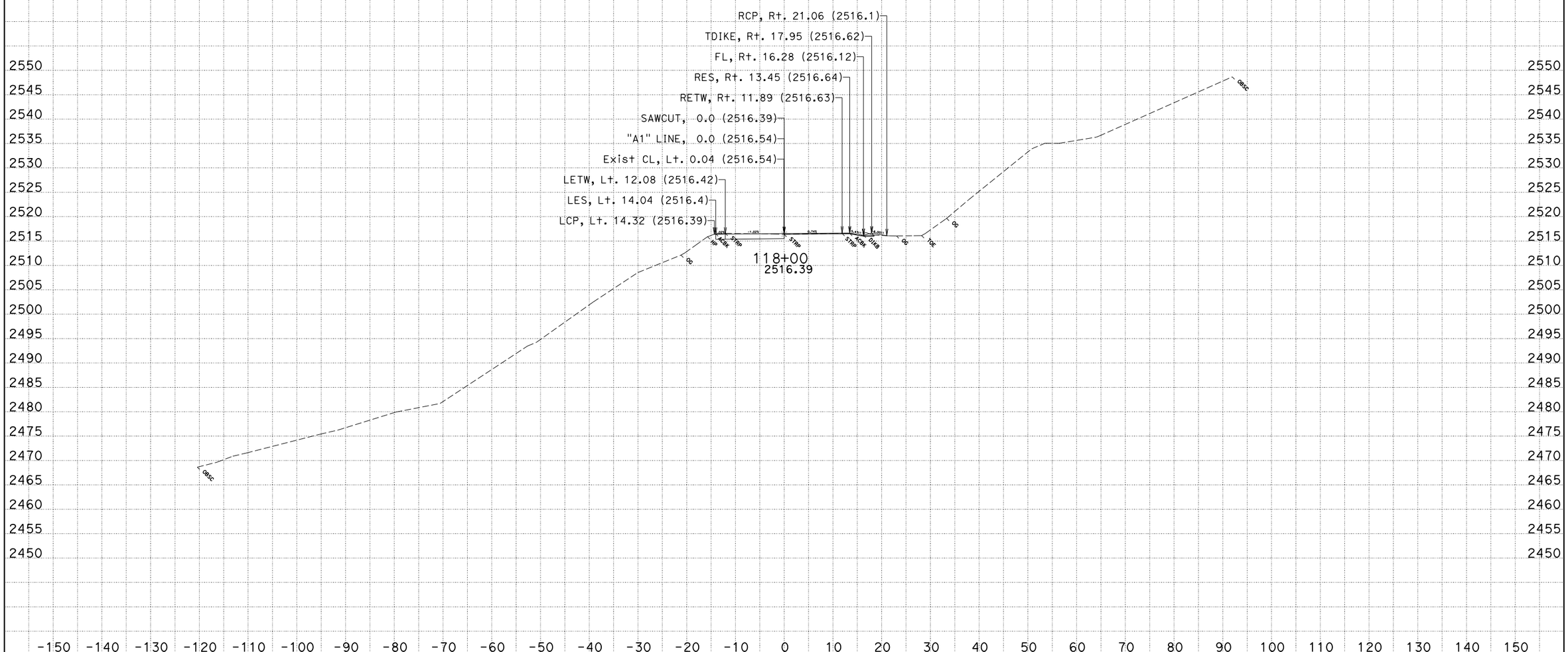

CREATED BY: JLV
DATE: 2/4/2015
KC Project: 0B360A File: D:\Proj\0B360A\ear\Design\loc1.ear

CONTRACT: 01-0B3604
DIST/CO/RTE/PM: 01/Hum/36/35.9
PROJECT ID: 0112000120

SCALE: 1" = 10' Horiz.
1" = 10' Vert.

All Dimensions are US Survey Feet

"A1" LINE
CROSS SECTIONS

FOR EARTHWORK DEVELOPMENT ONLY

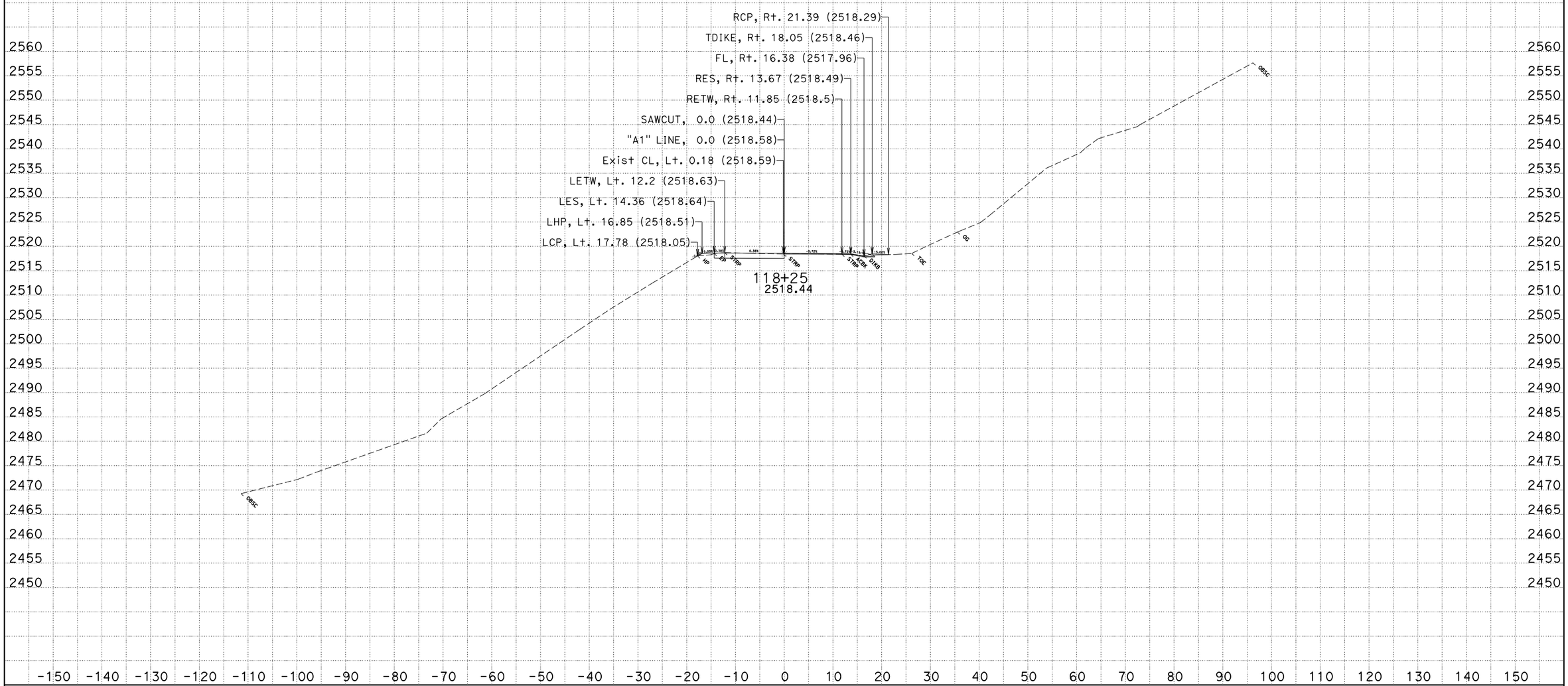

CREATED BY: JLV
DATE: 2/4/2015
KC Project: 0B360A File: D:\Proj\0B360A\ear\Design\loc1.ear

CONTRACT: 01-0B3604
DIST/CO/RTE/PM: 01/Hum/36/35.9
PROJECT ID: 0112000120

SCALE: 1" = 10' Horiz.
1" = 10' Vert.

All Dimensions are US Survey Feet

"A1" LINE
CROSS SECTIONS

FOR EARTHWORK DEVELOPMENT ONLY

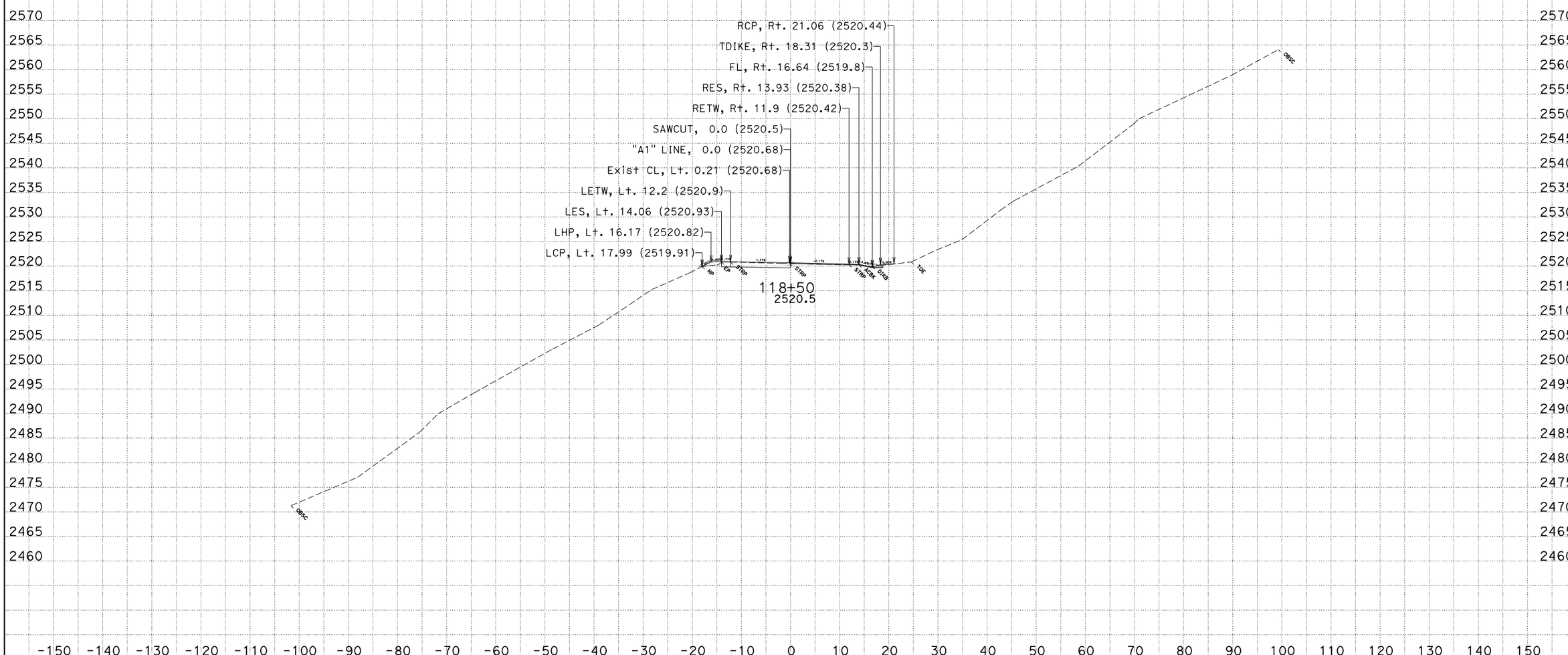

CREATED BY: JLV
DATE: 2/4/2015
KC Project: 0B360A File: D:\Proj\0B360A\ear\Design\loc1.ear

CONTRACT: 01-0B3604
DIST/CO/RTE/PM: 01/Hum/36/35.9
PROJECT ID: 0112000120

SCALE: 1" = 10' Horiz.
1" = 10' Vert.

All Dimensions are US Survey Feet

"A1" LINE
CROSS SECTIONS

FOR EARTHWORK DEVELOPMENT ONLY

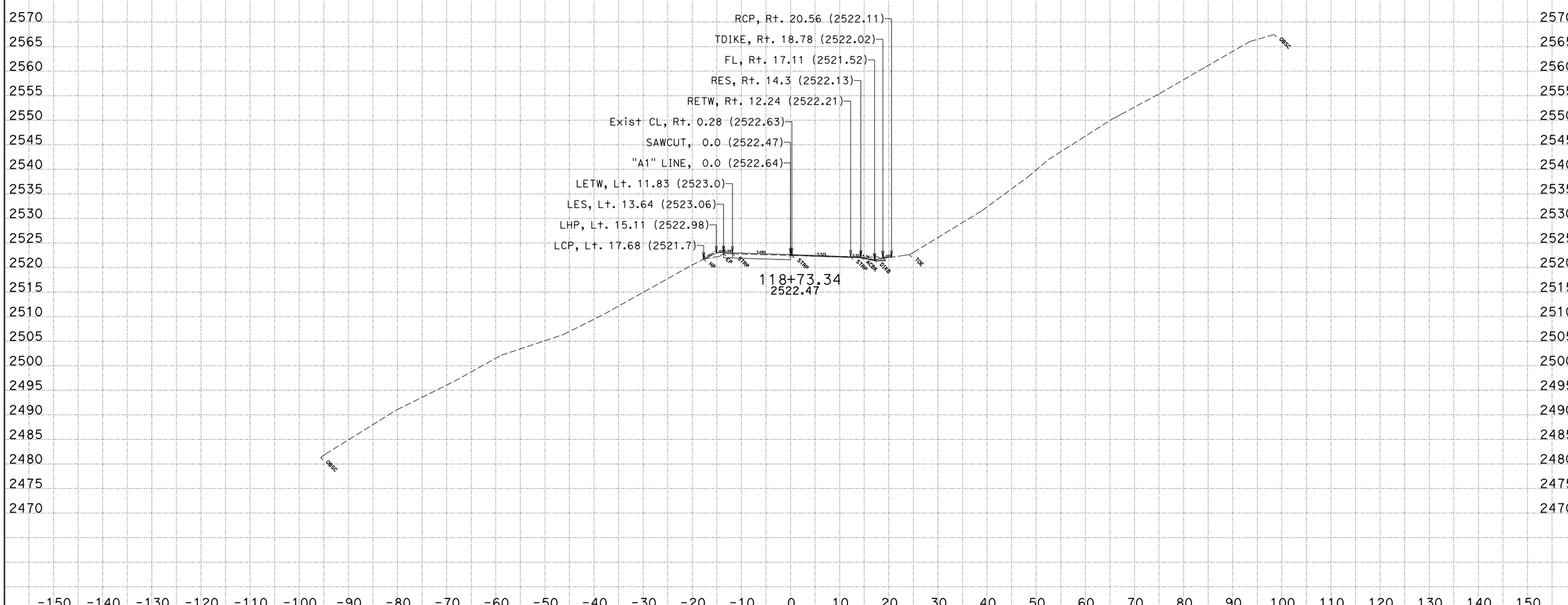

CREATED BY: JLV
DATE: 2/4/2015
KC Project: 0B360A File: D:\Proj\0B360A\ear\Design\loc1.ear

CONTRACT: 01-0B3604
DIST/CO/RTE/PM: 01/Hum/36/35.9
PROJECT ID: 0112000120

SCALE: 1" = 10' Horiz.
1" = 10' Vert.

All Dimensions are US Survey Feet

"A1" LINE CROSS SECTIONS

SHEET 50 OF 53

FOR EARTHWORK DEVELOPMENT ONLY

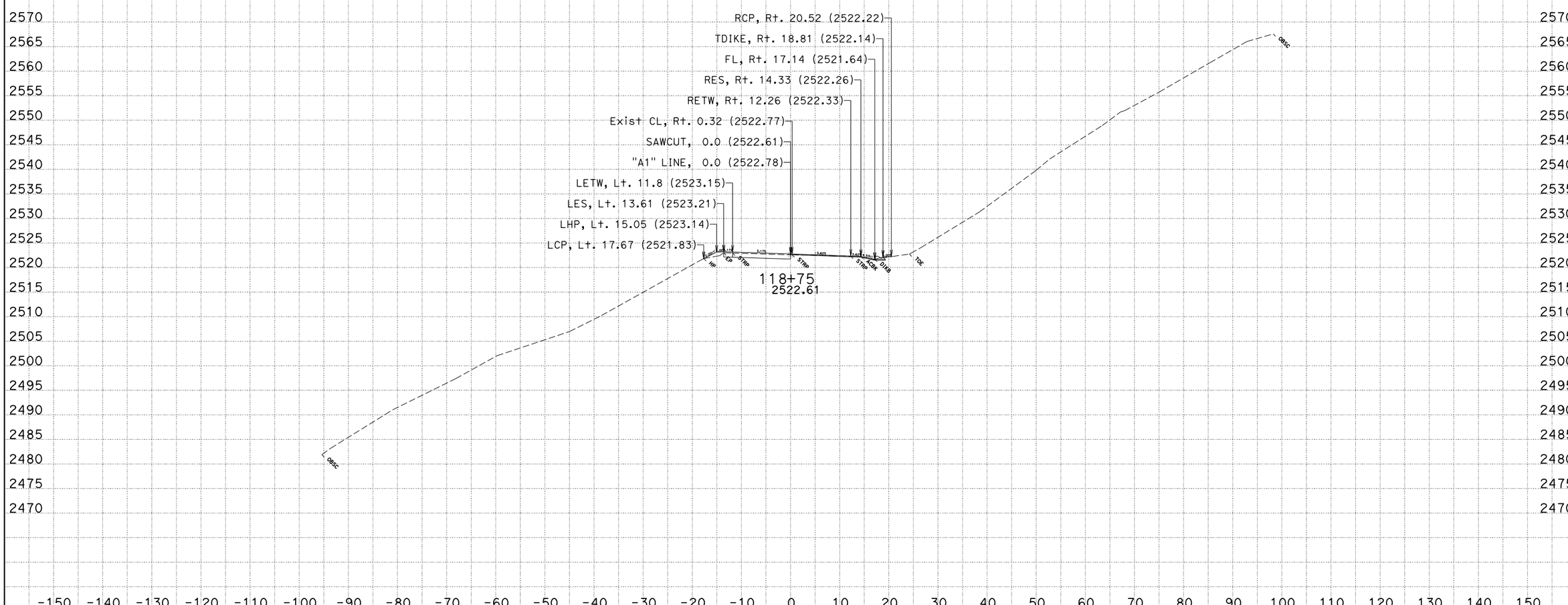

CREATED BY: JLV
DATE: 2/4/2015
KC Project: 0B360A File: D:\Proj\0B360A\ear\Design\loc1.ear

CONTRACT: 01-0B3604
DIST/CO/RTE/PM: 01/Hum/36/35.9
PROJECT ID: 0112000120

SCALE: 1" = 10' Horiz.
1" = 10' Vert.

All Dimensions are US Survey Feet

"A1" LINE
CROSS SECTIONS

FOR EARTHWORK DEVELOPMENT ONLY

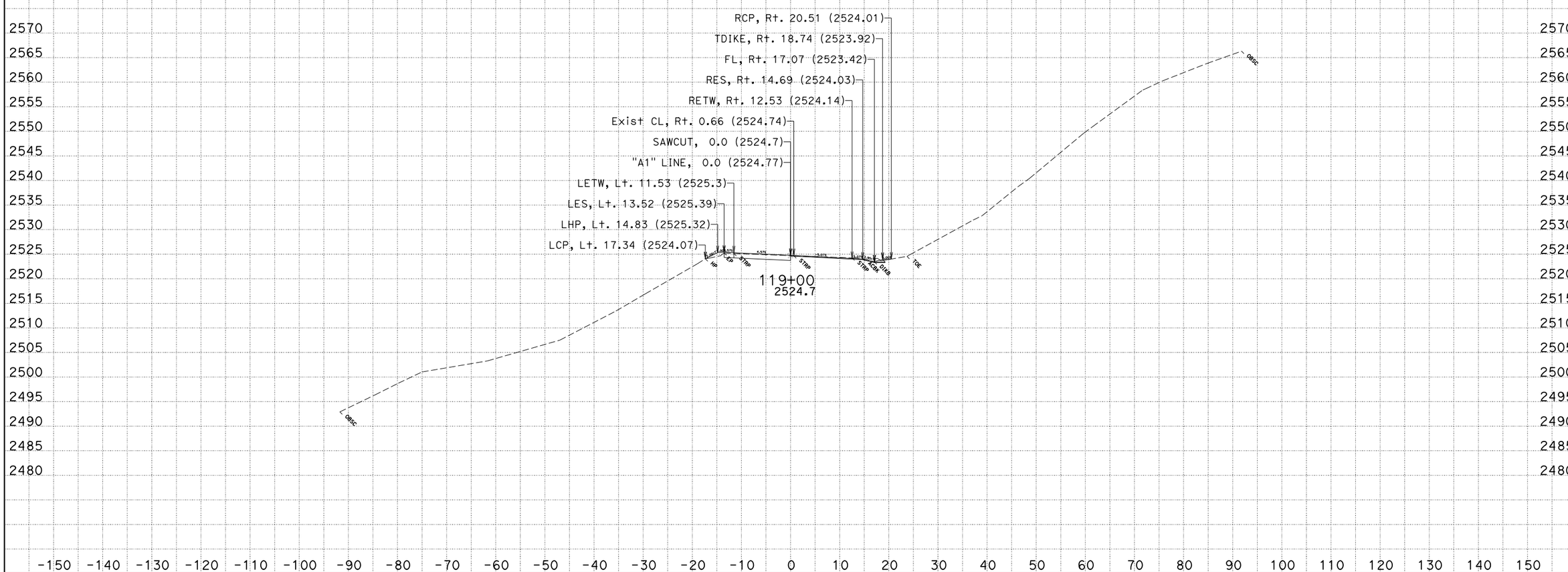

CREATED BY: JLV
DATE: 2/4/2015
KC Project: 0B360A File: D:\Proj\0B360A\ear\Design\loc1.ear

CONTRACT: 01-0B3604
DIST/CO/RTE/PM: 01/Hum/36/35.9
PROJECT ID: 0112000120

SCALE: 1" = 10' Horiz.
1" = 10' Vert.

All Dimensions are US Survey Feet

"A1" LINE CROSS SECTIONS

SHEET 52 OF 53

FOR EARTHWORK DEVELOPMENT ONLY

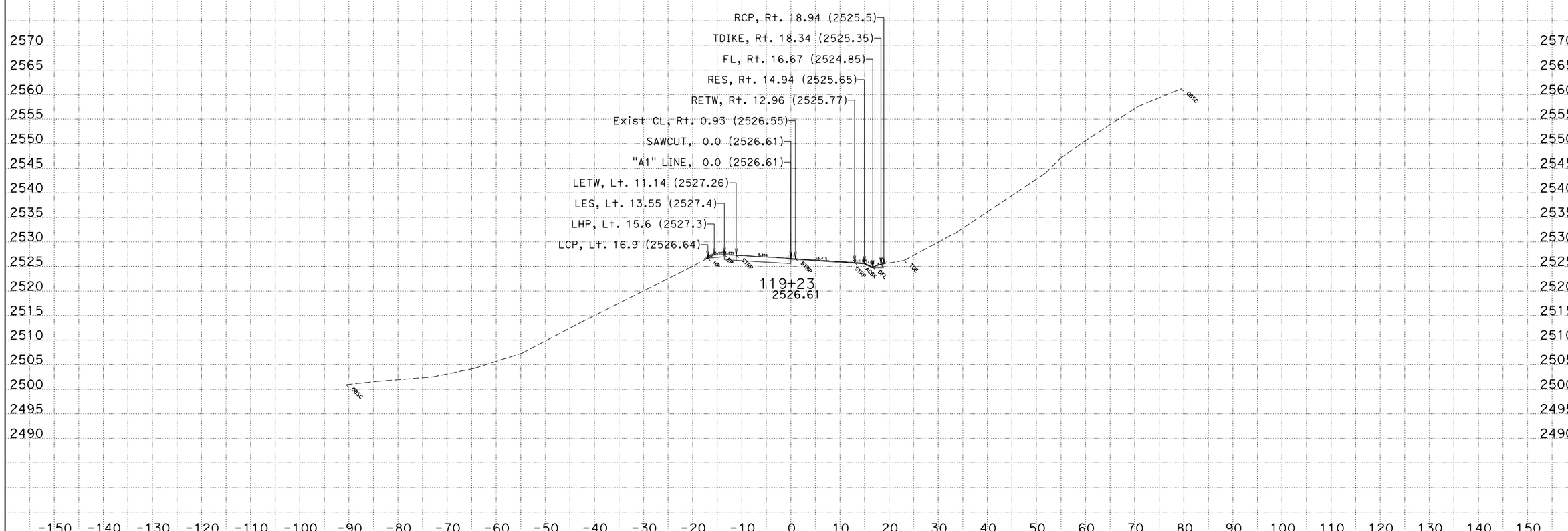

CREATED BY: JLV
DATE: 2/4/2015
KC Project: 0B360A File: D:\Proj\0B360A\ear\Design\loc1.ear

CONTRACT: 01-0B3604
DIST/CO/RTE/PM: 01/Hum/36/35.9
PROJECT ID: 0112000120

SCALE: 1" = 10' Horiz.
1" = 10' Vert.

All Dimensions are US Survey Feet

"A1" LINE
CROSS SECTIONS