FOR EARTHWORK DEVELOPMENT ONLY

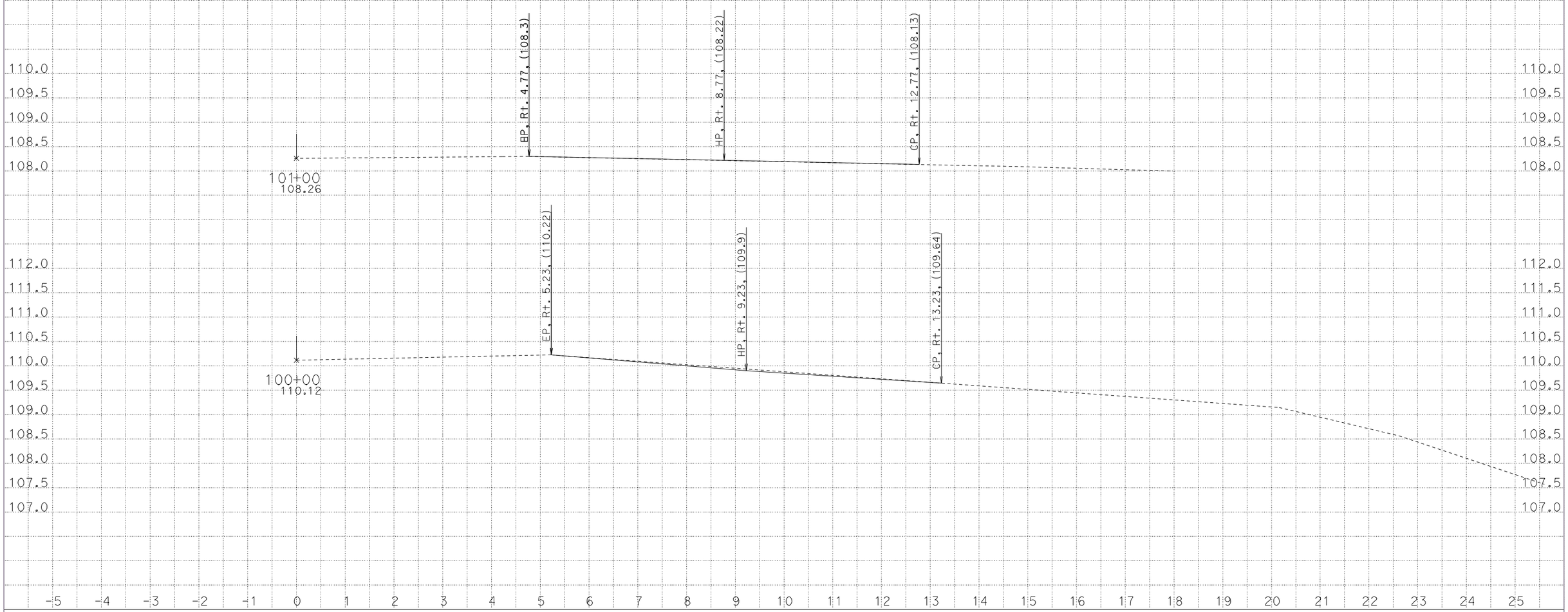

CREATED BY: CEC
DATE: 2/12/2013
KC Project: 0B190 File: D:\caren\0B190-EelRiverCB\caice\0B190\design100.ear

CONTRACT: 01-0B1901
DIST/CO/RTE/PM: 01-HUM-101-54.3/56.8
PROJECT ID: 01-1200-0109

SCALE: 1" = 1' Horiz.
1" = 1' Vert.

All Dimensions are US Survey Feet

"D" LINE CROSS SECTIONS

SHEET 1 OF 54

FOR EARTHWORK DEVELOPMENT ONLY

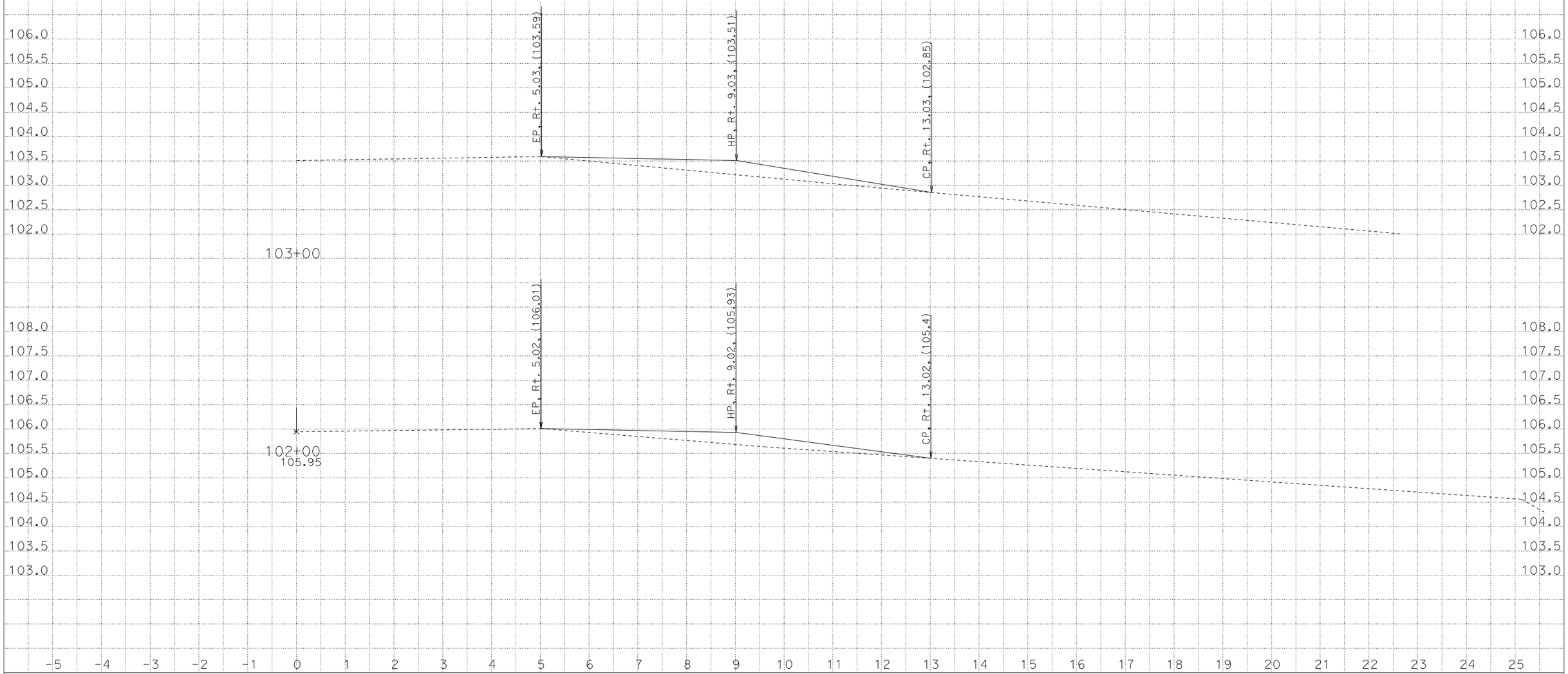

CREATED BY: CEC
DATE: 2/12/2013
KC Project: 0B190 File: D:\caren\0B190-EelRiverCB\caice\0B190\design100.ear

CONTRACT: 01-0B1901
DIST/CO/RTE/PM: 01-HUM-101-54.3/56.8
PROJECT ID: 01-1200-0109

SCALE: 1" = 1' Horiz.
1" = 1' Vert.

All Dimensions are US Survey Feet

"D" LINE CROSS SECTIONS

SHEET 2 OF 54

FOR EARTHWORK DEVELOPMENT ONLY

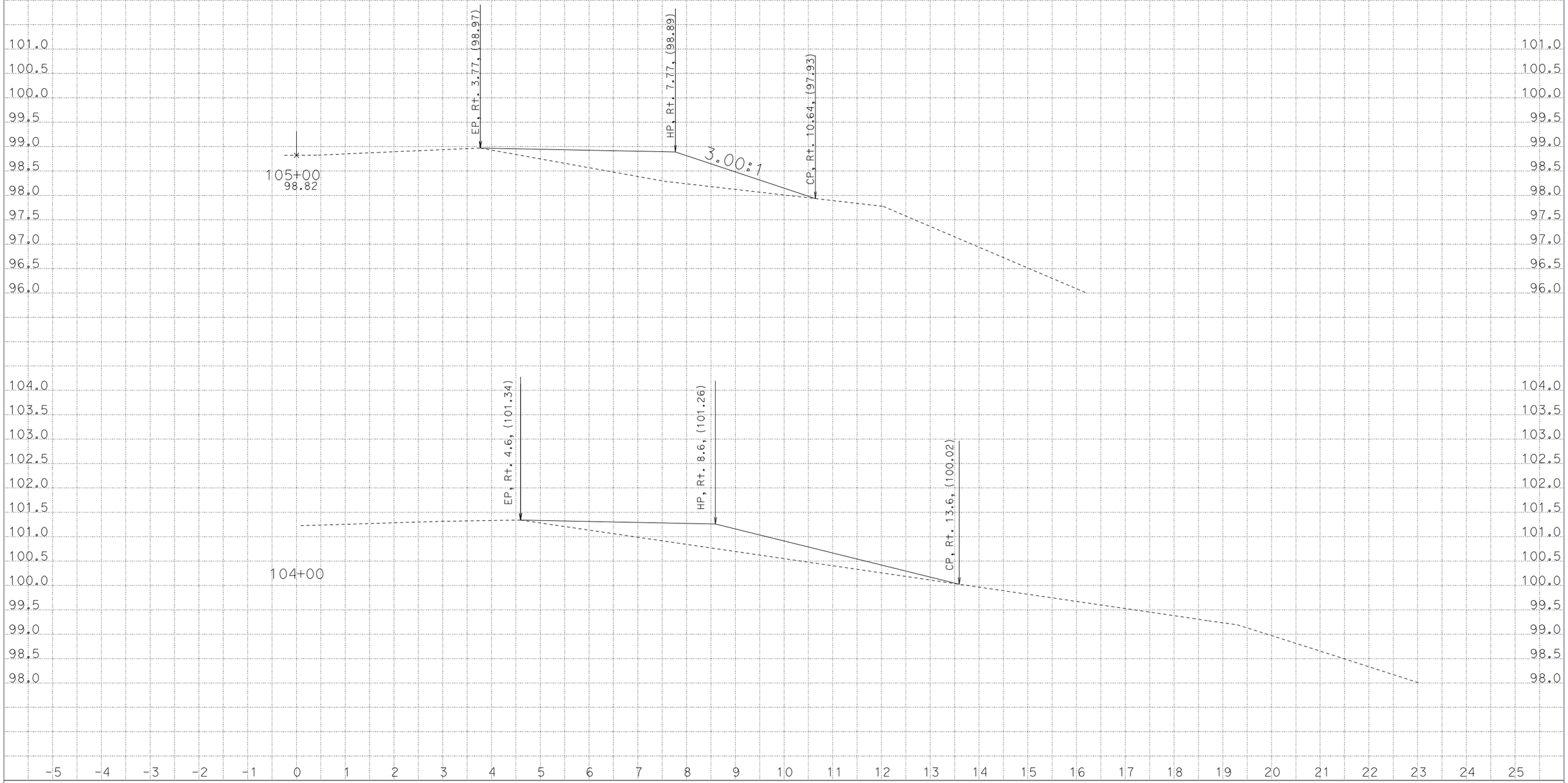

CREATED BY: CEC
DATE: 2/12/2013
KC Project: 0B190 File: D:\caren\0B190-EelRiverCB\caice\0B190\design100.ear

CONTRACT: 01-0B1901
DIST/CO/RTE/PM: 01-HUM-101-54.3/56.8
PROJECT ID: 01-1200-0109

SCALE: 1" = 1' Horiz.
1" = 1' Vert.

All Dimensions are US Survey Feet

"D" LINE CROSS SECTIONS

FOR EARTHWORK DEVELOPMENT ONLY

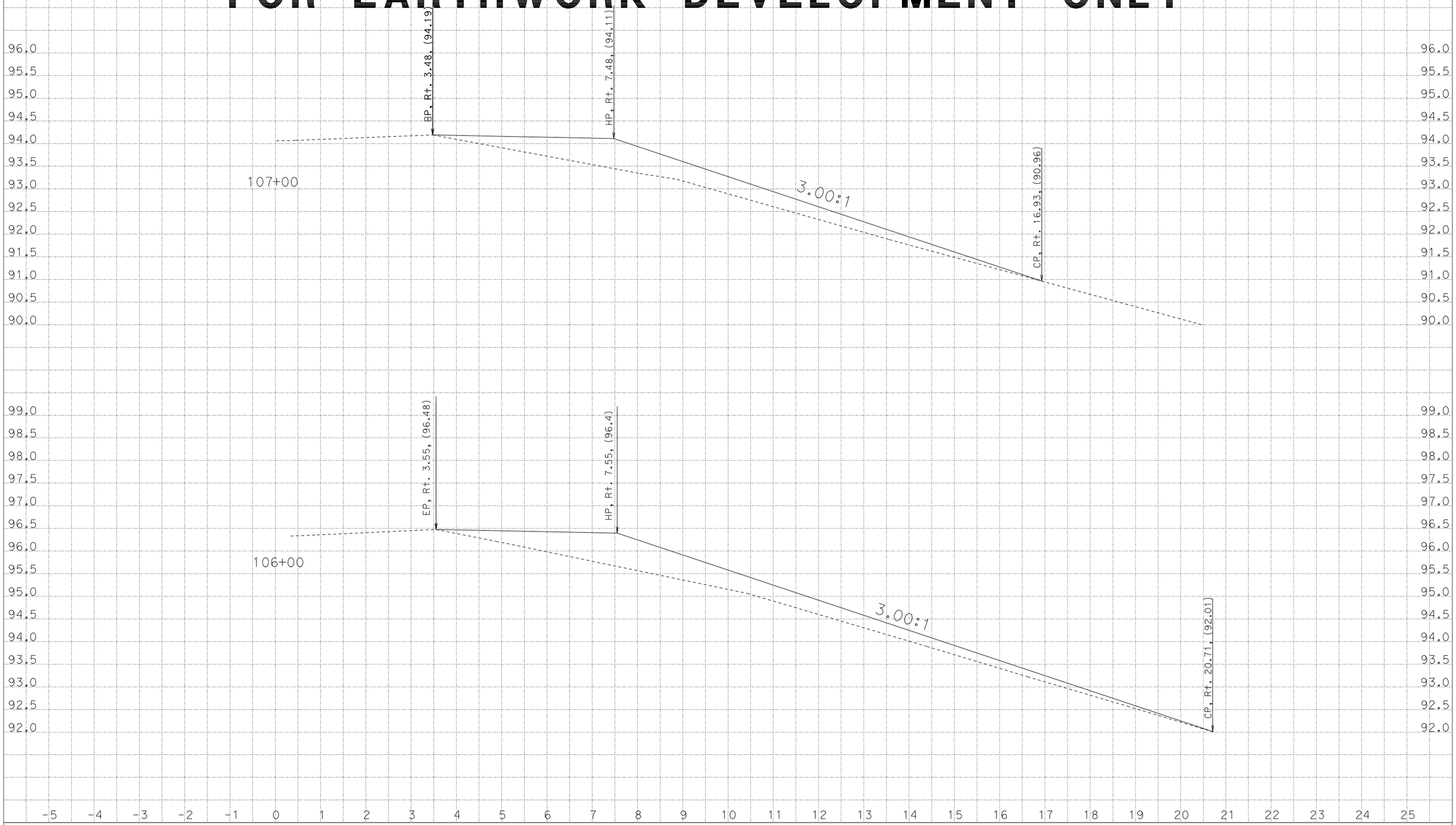

CREATED BY: CEC
DATE: 2/12/2013
KC Project: 0B190 File: D:\caren\0B190-EelRiverCB\caice\0B190\design100.ear

CONTRACT: 01-0B1901
DIST/CO/RTE/PM: 01-HUM-101-54.3/56.8
PROJECT ID: 01-1200-0109

SCALE: 1" = 1' Horiz.
1" = 1' Vert.

All Dimensions are US Survey Feet

"D" LINE CROSS SECTIONS

FOR EARTHWORK DEVELOPMENT ONLY

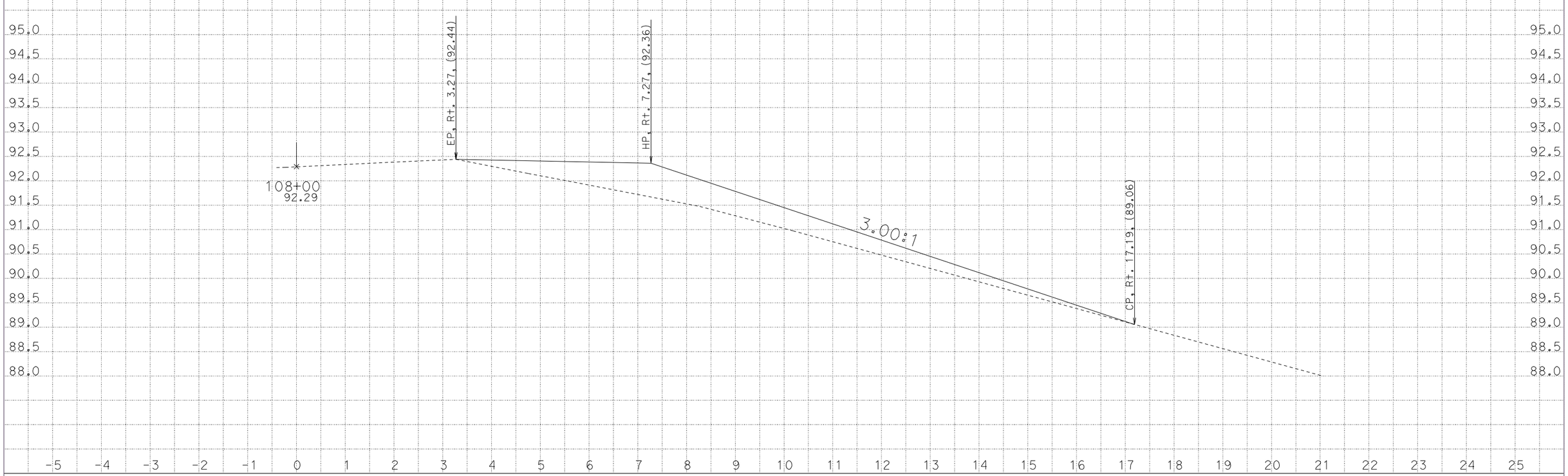

CREATED BY: CEC
DATE: 2/12/2013
KC Project: 0B190

CONTRACT: 01-0B1901
DIST/CO/RTE/PM: 01-HUM-101-54.3/56.8
File: D:\caren\0B190-EelRiverCB\caice\0B190\design100.ear PROJECT ID: 01-1200-0109

SCALE: 1" = 1' Horiz.
1" = 1' Vert.

All Dimensions are US Survey Feet

"D" LINE CROSS SECTIONS

FOR EARTHWORK DEVELOPMENT ONLY

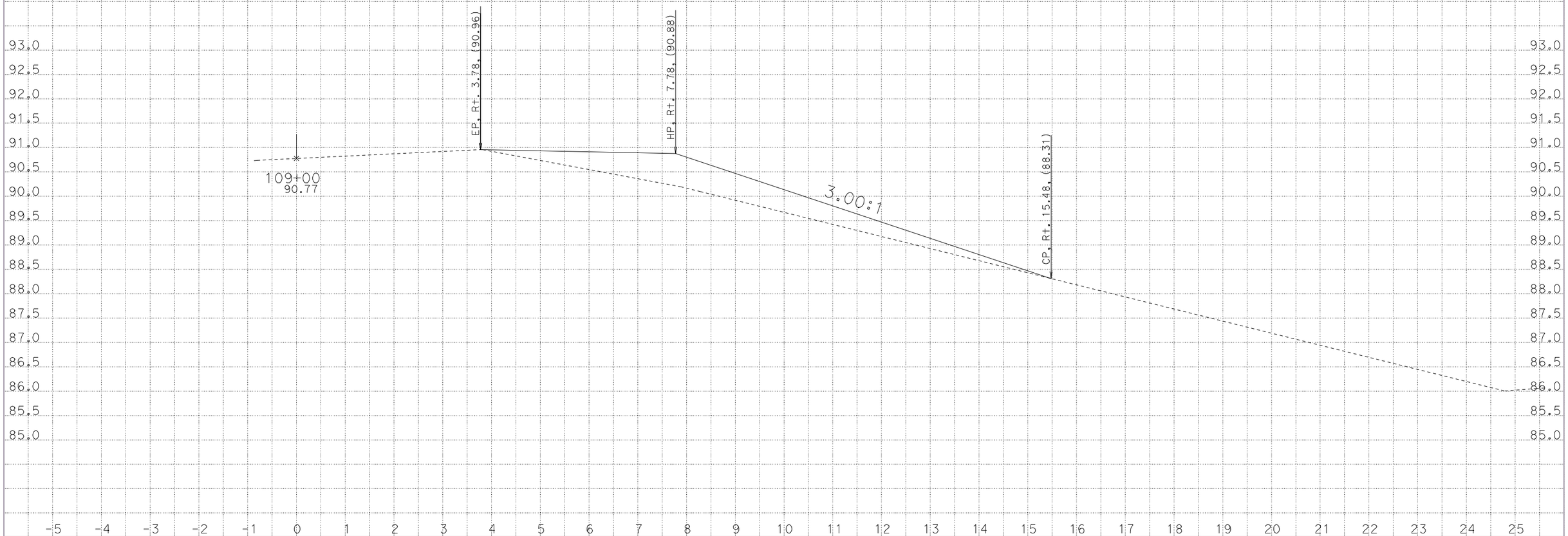

CREATED BY: CEC
DATE: 2/12/2013
KC Project: 0B190

File: D:\caren\0B190-EelRiverCB\caice\0B190\design100.ear

CONTRACT: 01-0B1901
DIST/CO/RTE/PM: 01-HUM-101-54.3/56.8
PROJECT ID: 01-1200-0109

SCALE: 1" = 1' Horiz.
1" = 1' Vert.

All Dimensions are US Survey Feet

"D" LINE
CROSS SECTIONS

FOR EARTHWORK DEVELOPMENT ONLY

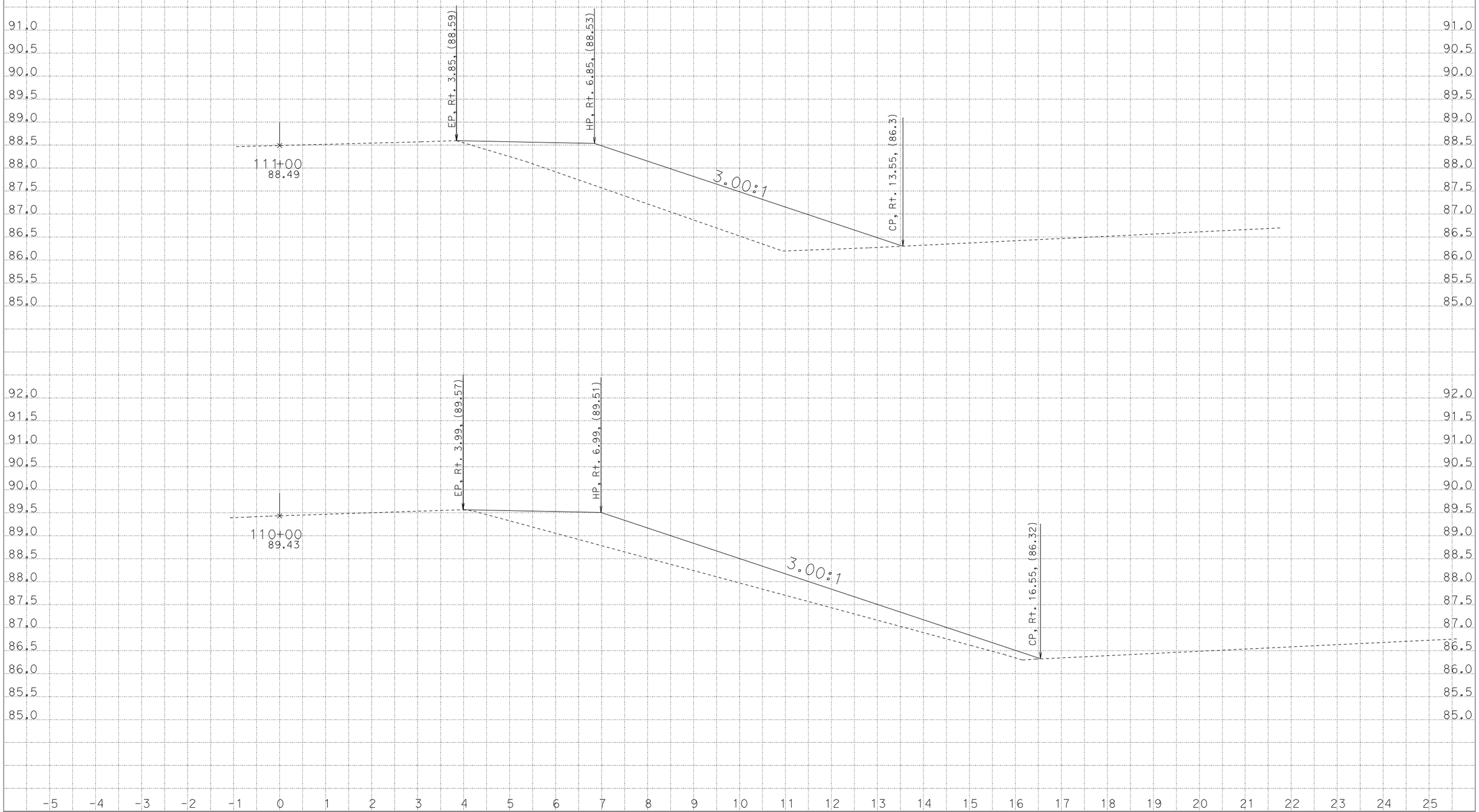

CREATED BY: CEC
DATE: 2/12/2013
KC Project: 0B190 File: D:\caren\0B190-EelRiverCB\caice\0B190\design100.ear

CONTRACT: 01-0B1901
DIST/CO/RTE/PM: 01-HUM-101-54.3/56.8
PROJECT ID: 01-1200-0109

SCALE: 1" = 1' Horiz.
1" = 1' Vert.

All Dimensions are US Survey Feet

"D" LINE CROSS SECTIONS

FOR EARTHWORK DEVELOPMENT ONLY

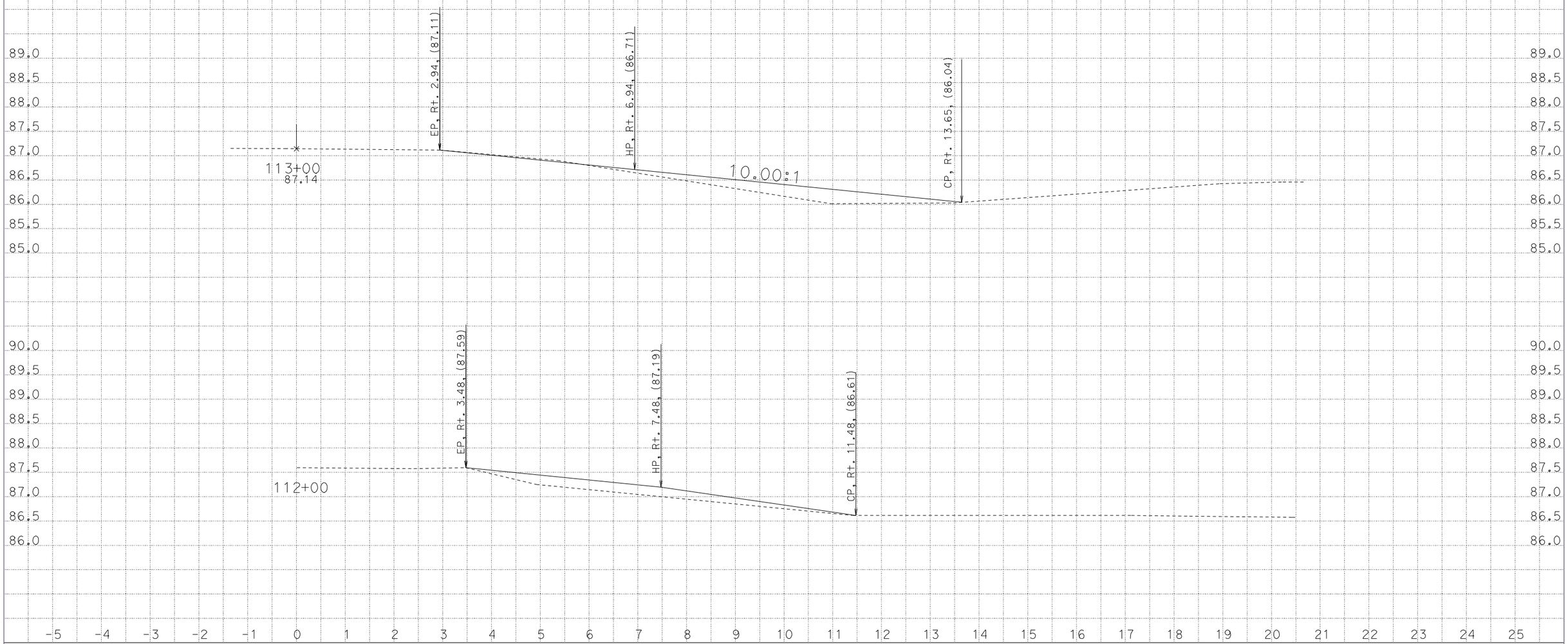

CREATED BY: CEC
DATE: 2/12/2013
KC Project: 0B190 File: D:\caren\0B190-EelRiverCB\caice\0B190\design100.ear

CONTRACT: 01-0B1901
DIST/CO/RTE/PM: 01-HUM-101-54.3/56.8
PROJECT ID: 01-1200-0109

SCALE: 1" = 1' Horiz.
1" = 1' Vert.

All Dimensions are US Survey Feet

"D" LINE CROSS SECTIONS

FOR EARTHWORK DEVELOPMENT ONLY

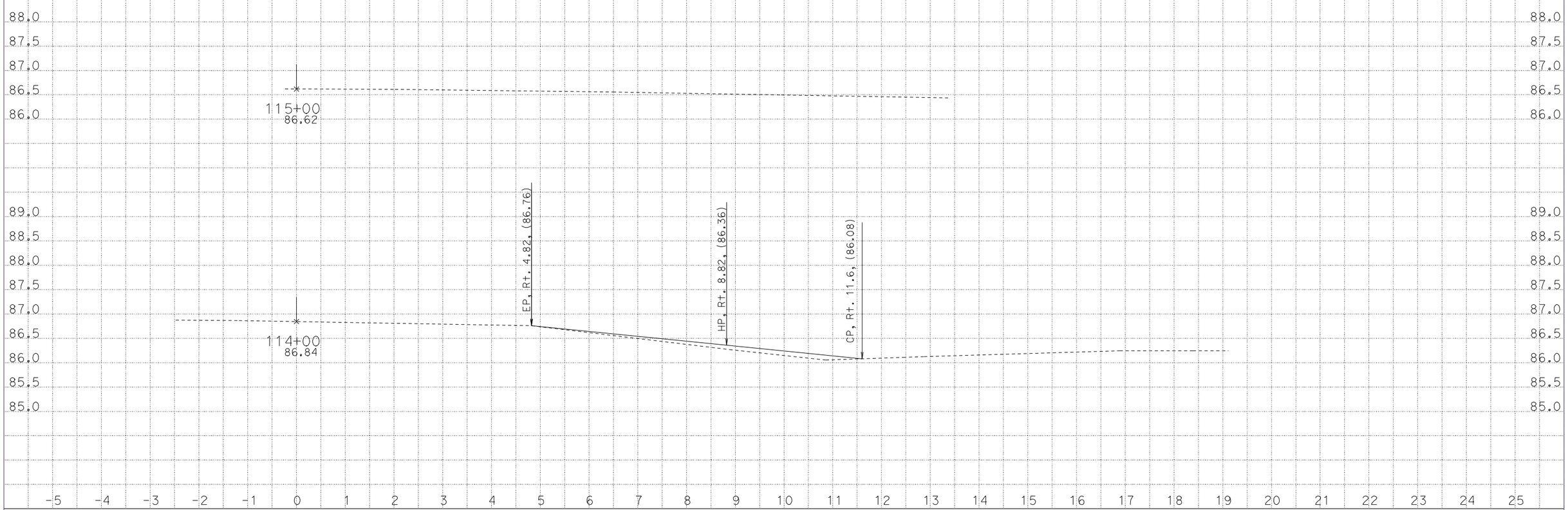

CREATED BY: CEC
DATE: 2/12/2013
KC Project: 0B190 File: D:\caren\0B190-EelRiverCB\caice\0B190\design100.ear

CONTRACT: 01-0B1901
DIST/CO/RTE/PM: 01-HUM-101-54.3/56.8
PROJECT ID: 01-1200-0109

SCALE: 1" = 1' Horiz.
1" = 1' Vert.

All Dimensions are US Survey Feet

"D" LINE CROSS SECTIONS

FOR EARTHWORK DEVELOPMENT ONLY

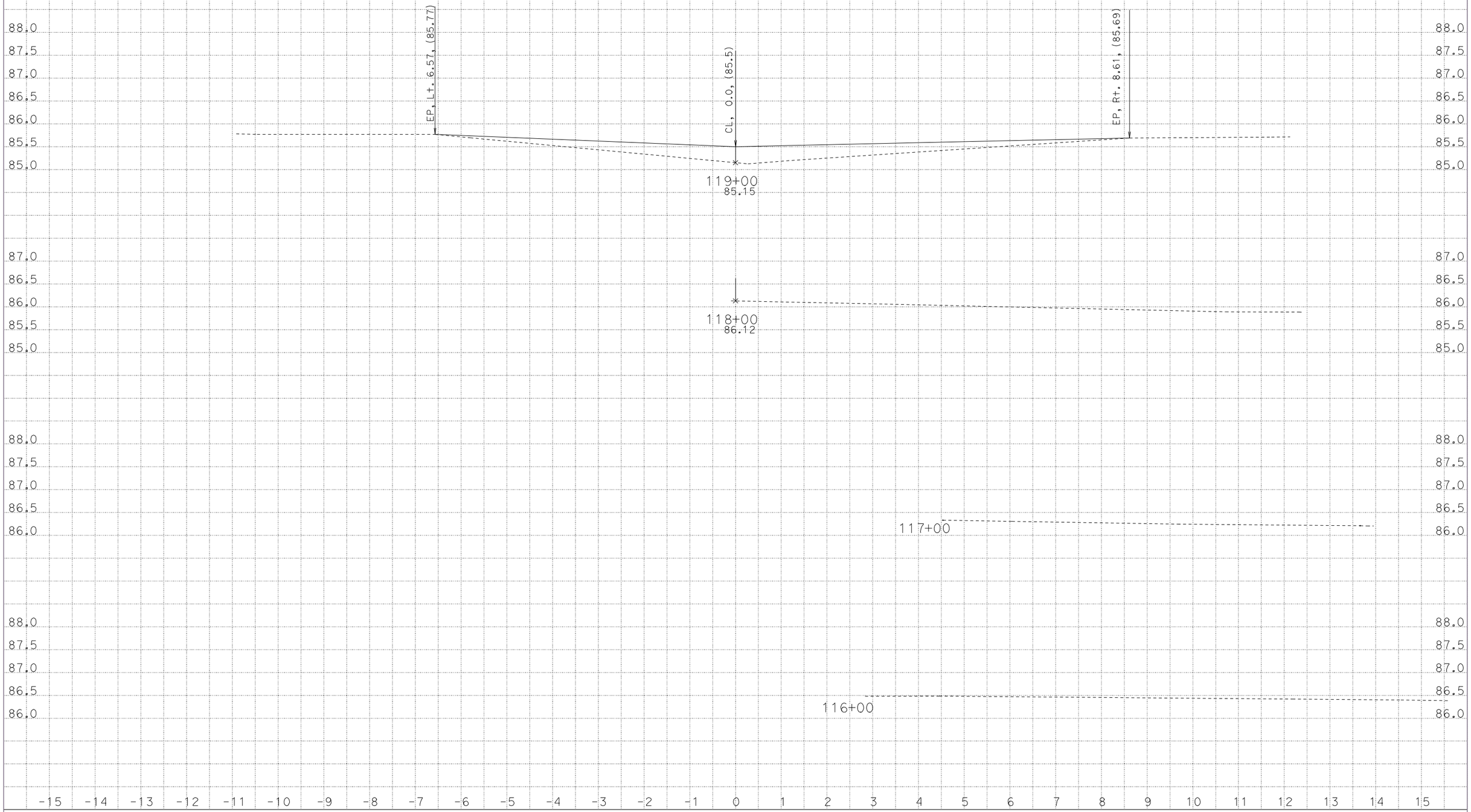

CREATED BY: CEC
DATE: 2/12/2013
KC Project: 0B190 File: D:\caren\0B190-EelRiverCB\caice\0B190\design100.ear

CONTRACT: 01-0B1901
DIST/CO/RTE/PM: 01-HUM-101-54.3/56.8
PROJECT ID: 01-1200-0109

SCALE: 1" = 1' Horiz.
1" = 1' Vert.

All Dimensions are US Survey Feet

"D" LINE
CROSS SECTIONS

FOR EARTHWORK DEVELOPMENT ONLY

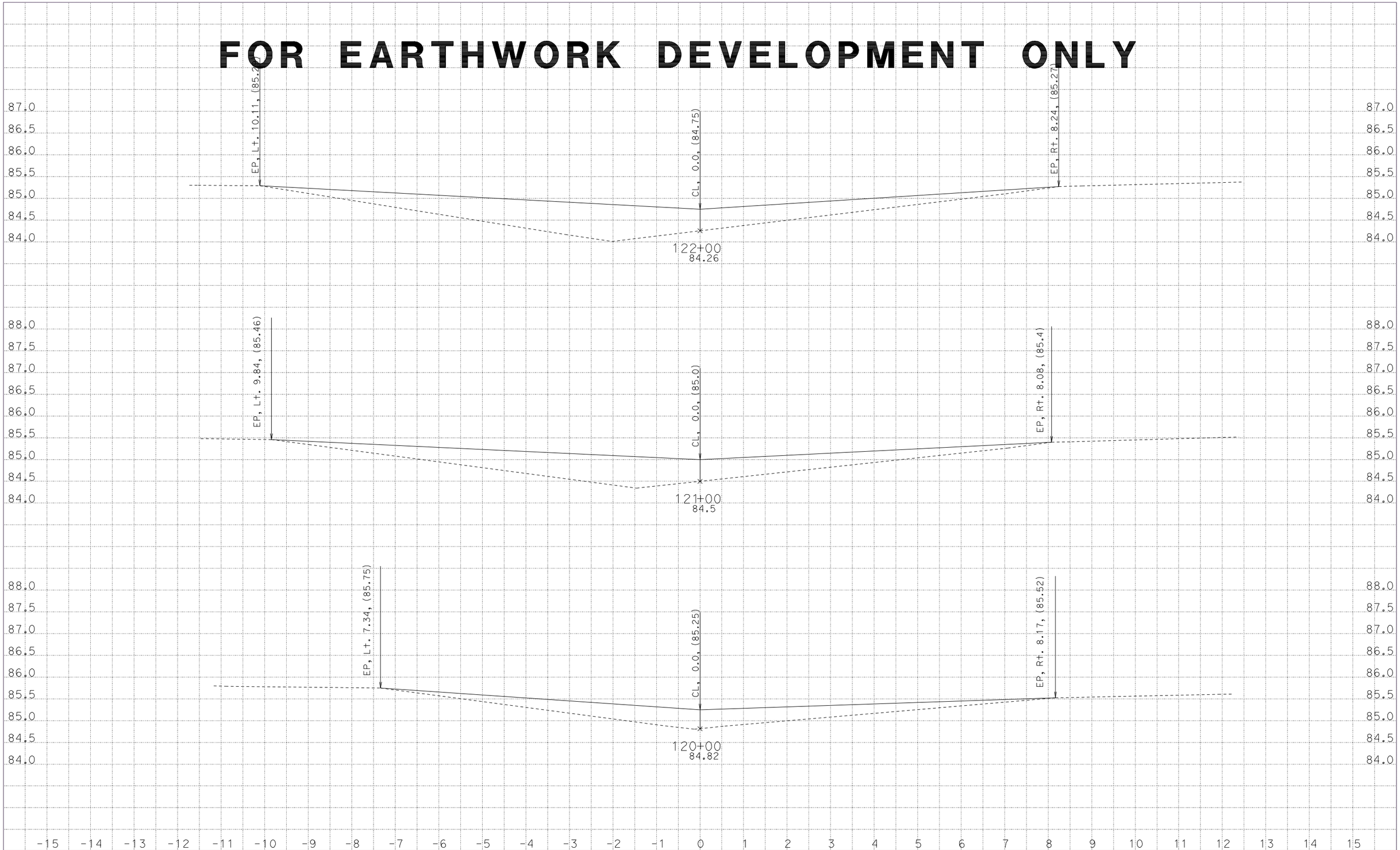

CREATED BY: CEC
DATE: 2/12/2013
KC Project: 0B190

CONTRACT: 01-0B1901
DIST/CO/RTE/PM: 01-HUM-101-54.3/56.8
File: D:\caren\0B190-EelRiverCB\caice\0B190\design100.ear PROJECT ID: 01-1200-0109

SCALE: 1" = 1' Horiz.
1" = 1' Vert.

All Dimensions are US Survey Feet

"D" LINE
CROSS SECTIONS

FOR EARTHWORK DEVELOPMENT ONLY

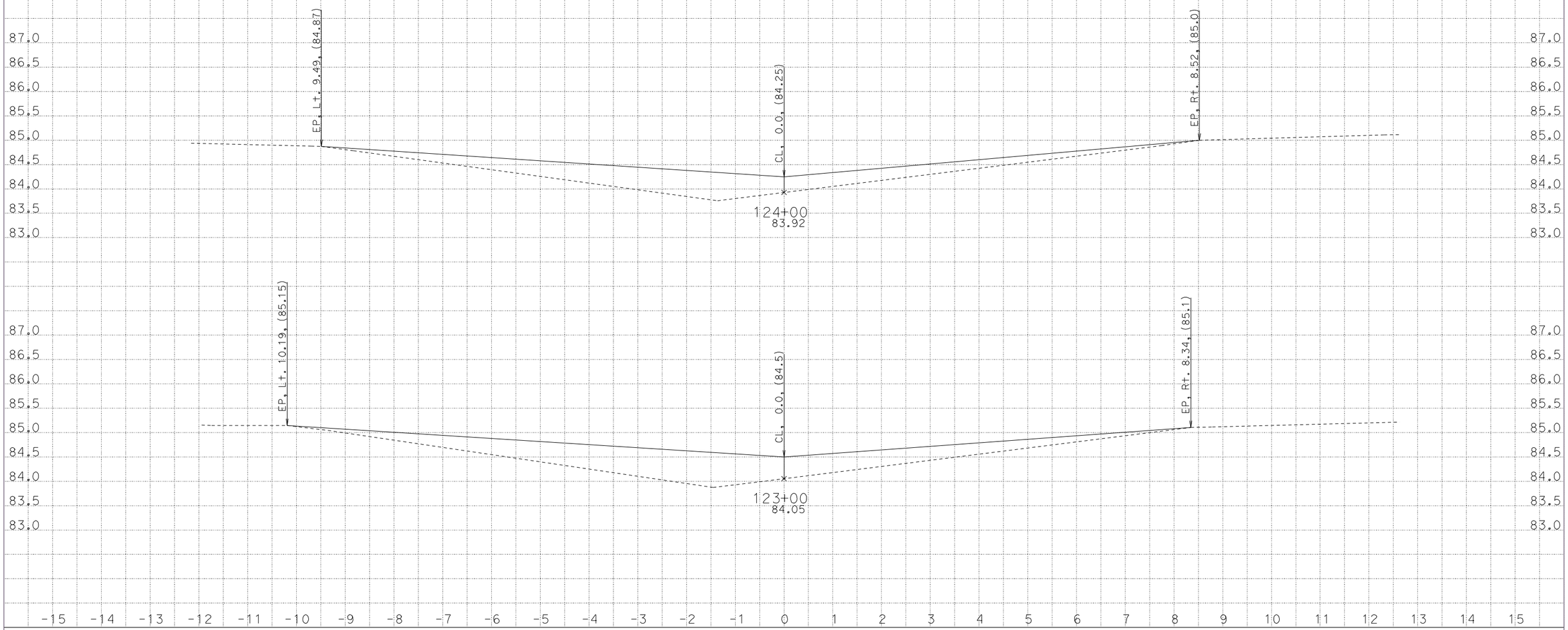

CREATED BY: CEC
DATE: 2/12/2013
KC Project: 0B190 File: D:\caren\0B190-EelRiverCB\caice\0B190\design100.ear

CONTRACT: 01-0B1901
DIST/CO/RTE/PM: 01-HUM-101-54.3/56.8
PROJECT ID: 01-1200-0109

SCALE: 1" = 1' Horiz.
1" = 1' Vert.

All Dimensions are US Survey Feet

"D" LINE
CROSS SECTIONS

FOR EARTHWORK DEVELOPMENT ONLY

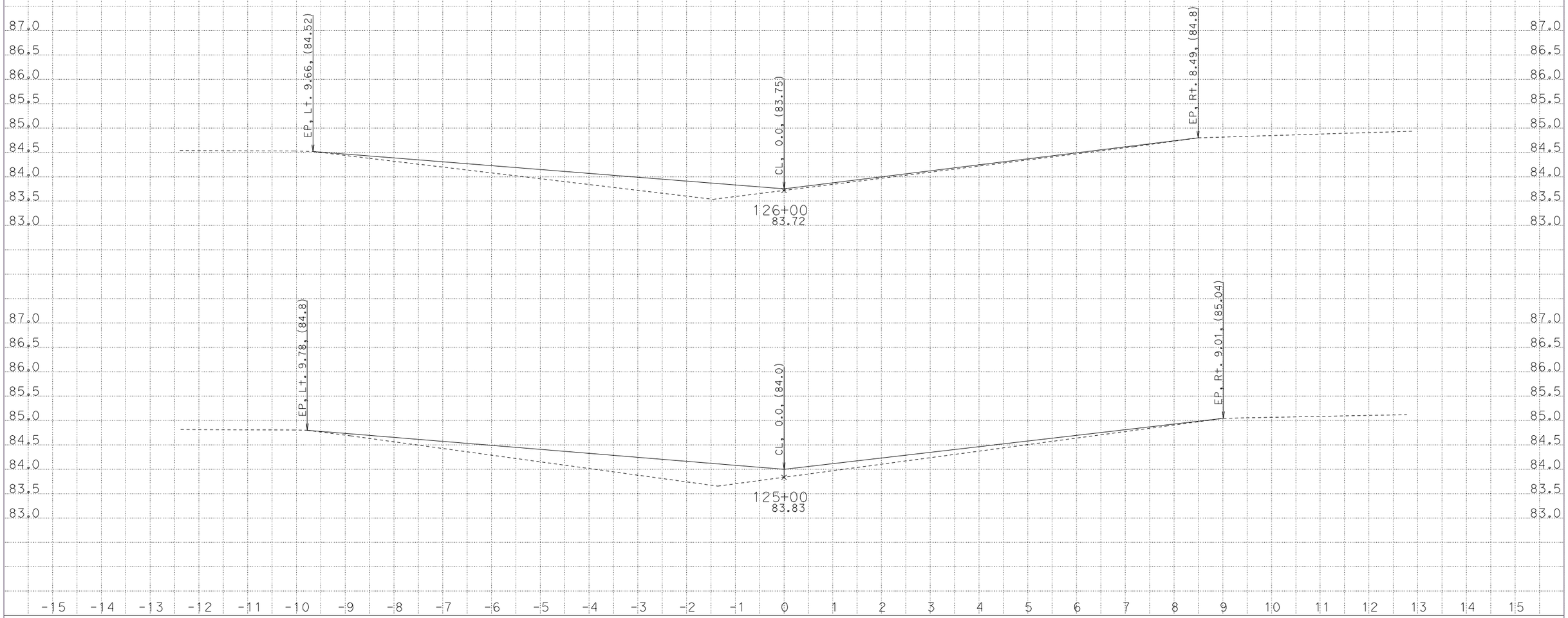

CREATED BY: CEC
DATE: 2/12/2013
KC Project: 0B190 File: D:\caren\0B190-EelRiverCB\caice\0B190\design100.ear

CONTRACT: 01-0B1901
DIST/CO/RTE/PM: 01-HUM-101-54.3/56.8
PROJECT ID: 01-1200-0109

SCALE: 1" = 1' Horiz.
1" = 1' Vert.

All Dimensions are US Survey Feet

"D" LINE CROSS SECTIONS

FOR EARTHWORK DEVELOPMENT ONLY

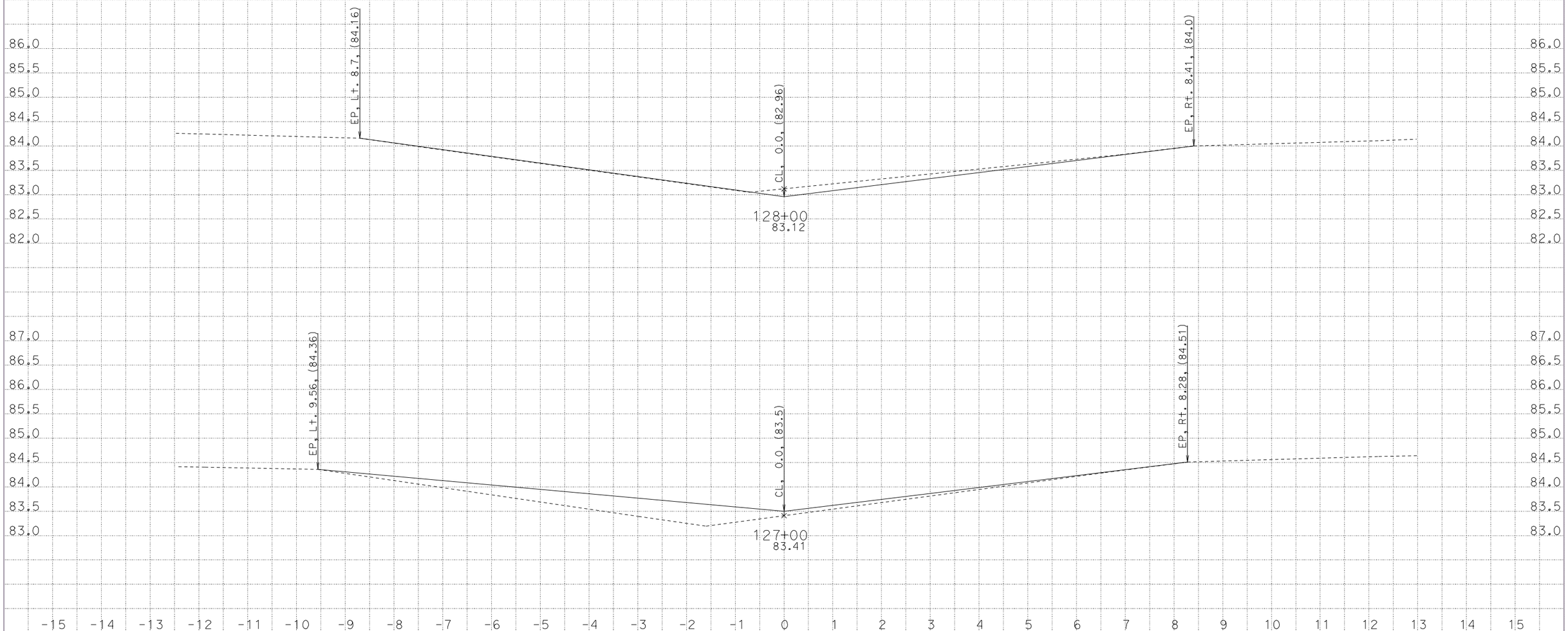

CREATED BY: CEC
DATE: 2/12/2013
KC Project: 0B190 File: D:\caren\0B190-EelRiverCB\caice\0B190\design100.ear

CONTRACT: 01-0B1901
DIST/CO/RTE/PM: 01-HUM-101-54.3/56.8
PROJECT ID: 01-1200-0109

SCALE: 1" = 1' Horiz.
1" = 1' Vert.

All Dimensions are US Survey Feet

"D" LINE
CROSS SECTIONS

FOR EARTHWORK DEVELOPMENT ONLY

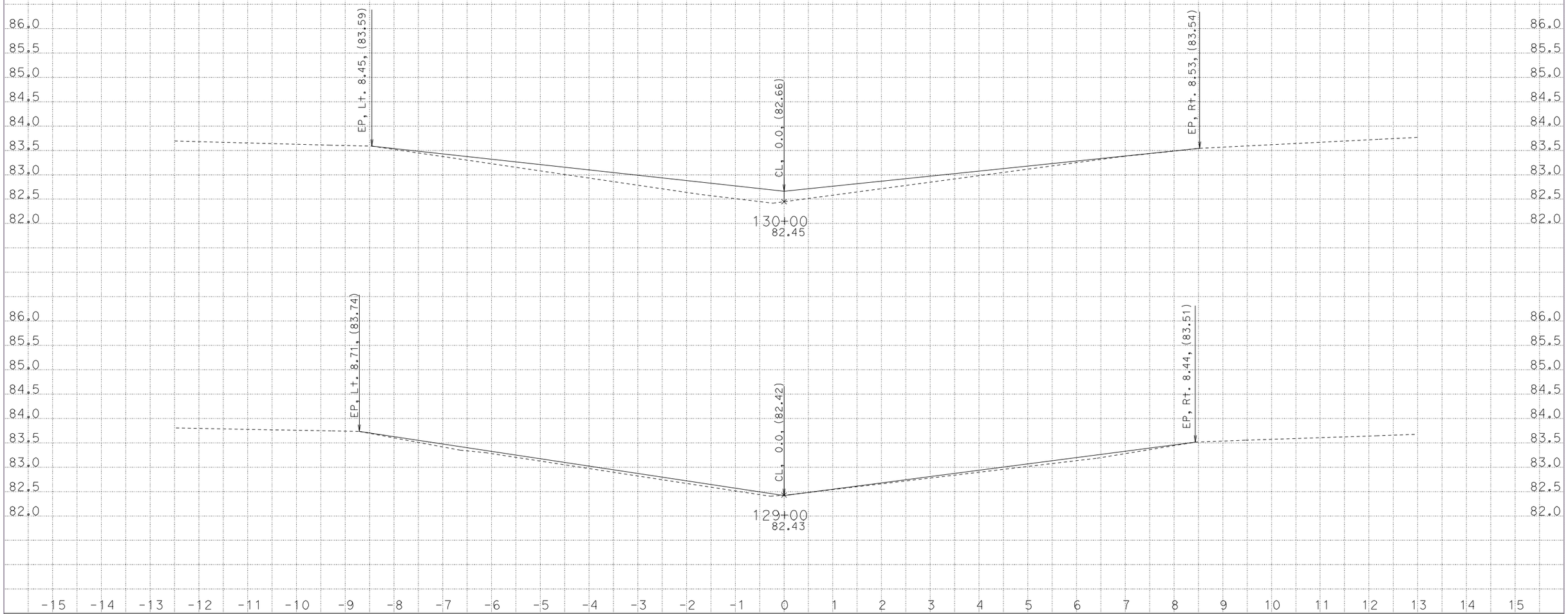

CREATED BY: CEC
DATE: 2/12/2013
KC Project: 0B190

CONTRACT: 01-0B1901
DIST/CO/RTE/PM: 01-HUM-101-54.3/56.8
File: D:\caren\0B190-EelRiverCB\caice\0B190\design100.ear PROJECT ID: 01-1200-0109

SCALE: 1" = 1' Horiz.
1" = 1' Vert.

All Dimensions are US Survey Feet

"D" LINE
CROSS SECTIONS

FOR EARTHWORK DEVELOPMENT ONLY

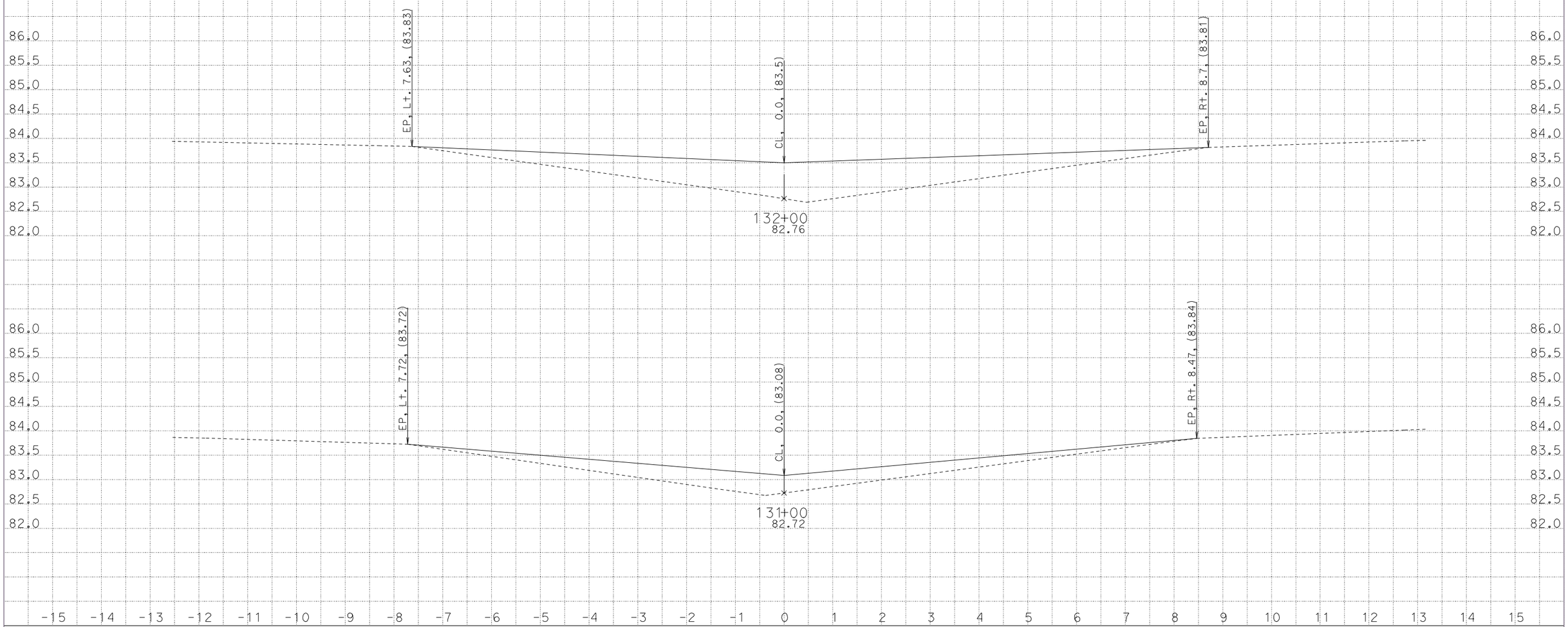

CREATED BY: CEC
DATE: 2/12/2013
KC Project: 0B190

CONTRACT: 01-0B1901
DIST/CO/RTE/PM: 01-HUM-101-54.3/56.8
File: D:\caren\0B190-EelRiverCB\caice\0B190\design100.ear PROJECT ID: 01-1200-0109

SCALE: 1" = 1' Horiz.
1" = 1' Vert.

All Dimensions are US Survey Feet

"D" LINE
CROSS SECTIONS

FOR EARTHWORK DEVELOPMENT ONLY

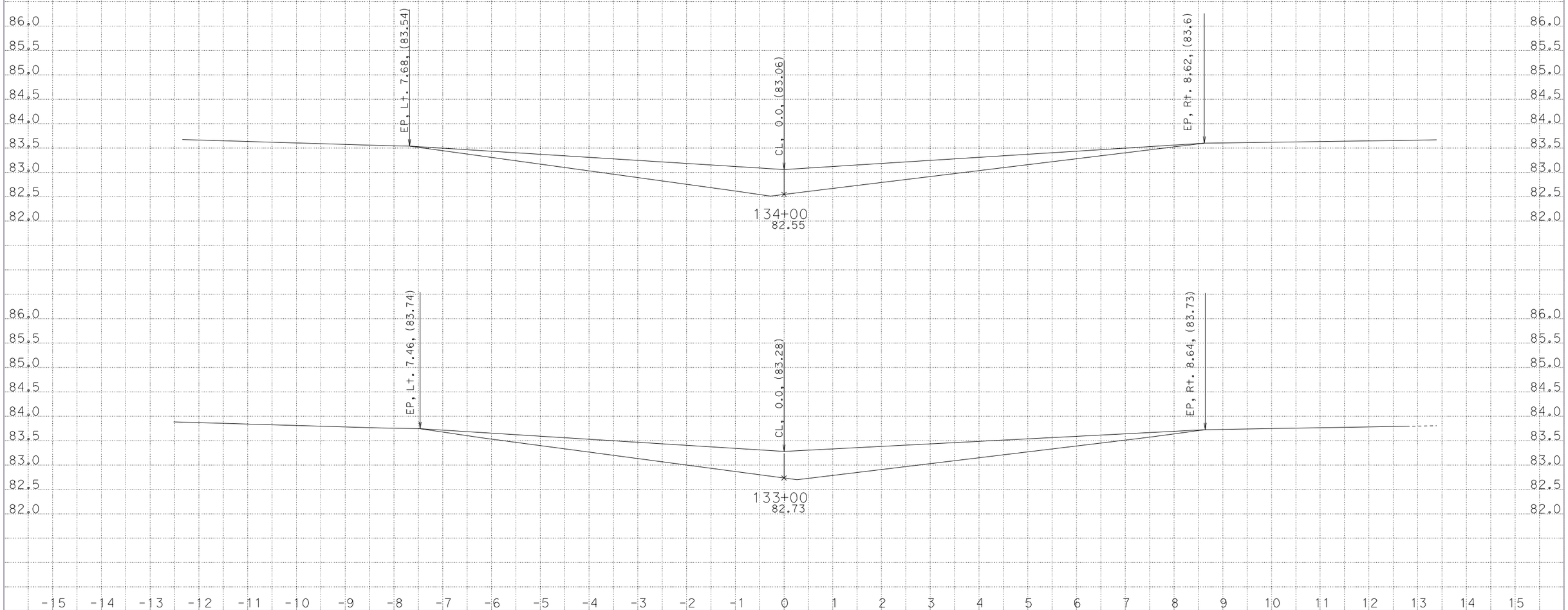

CREATED BY: CEC
DATE: 2/12/2013
KC Project: 0B190

CONTRACT: 01-0B1901
DIST/CO/RTE/PM: 01-HUM-101-54.3/56.8
File: D:\caren\0B190-EelRiverCB\caice\0B190\design100.ear PROJECT ID: 01-1200-0109

SCALE: 1" = 1' Horiz.
1" = 1' Vert.

All Dimensions are US Survey Feet

"D" LINE
CROSS SECTIONS

FOR EARTHWORK DEVELOPMENT ONLY

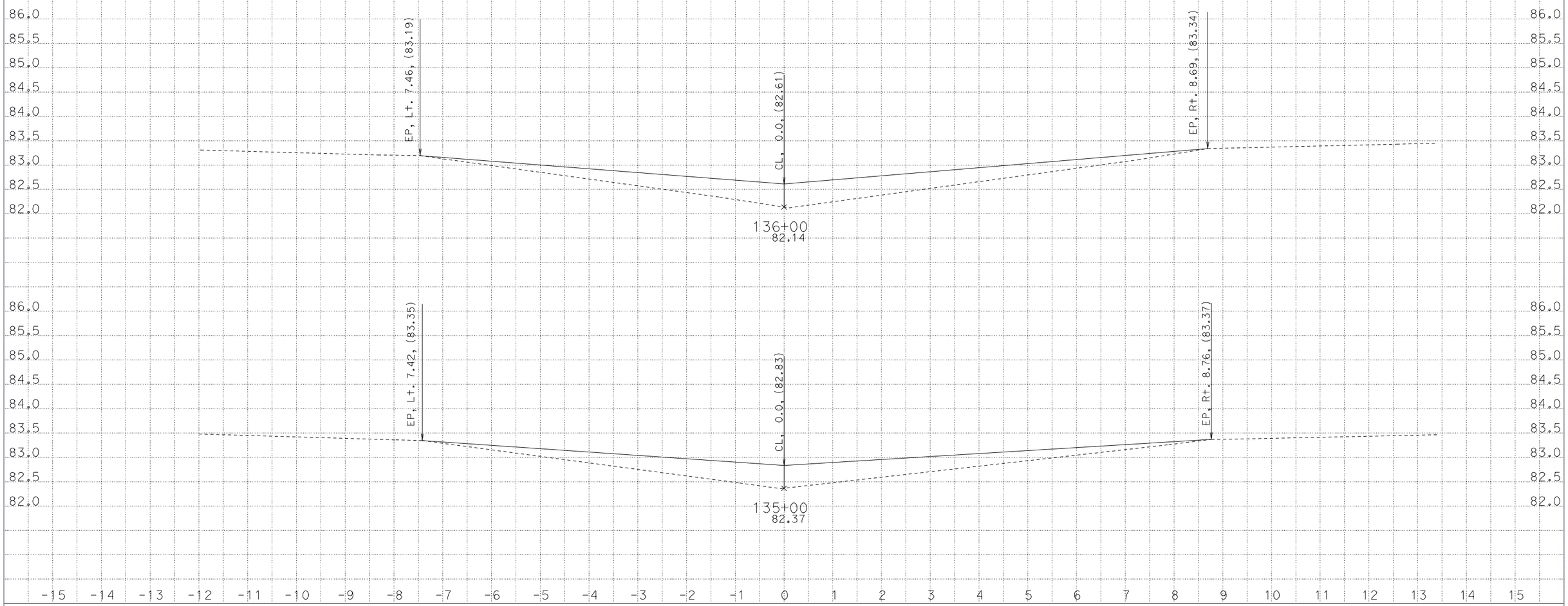

CREATED BY: CEC
DATE: 2/12/2013
KC Project: 0B190 File: D:\caren\0B190-EelRiverCB\caice\0B190\design100.ear

CONTRACT: 01-0B1901
DIST/CO/RTE/PM: 01-HUM-101-54.3/56.8
PROJECT ID: 01-1200-0109

SCALE: 1" = 1' Horiz.
1" = 1' Vert.

All Dimensions are US Survey Feet

"D" LINE CROSS SECTIONS

FOR EARTHWORK DEVELOPMENT ONLY

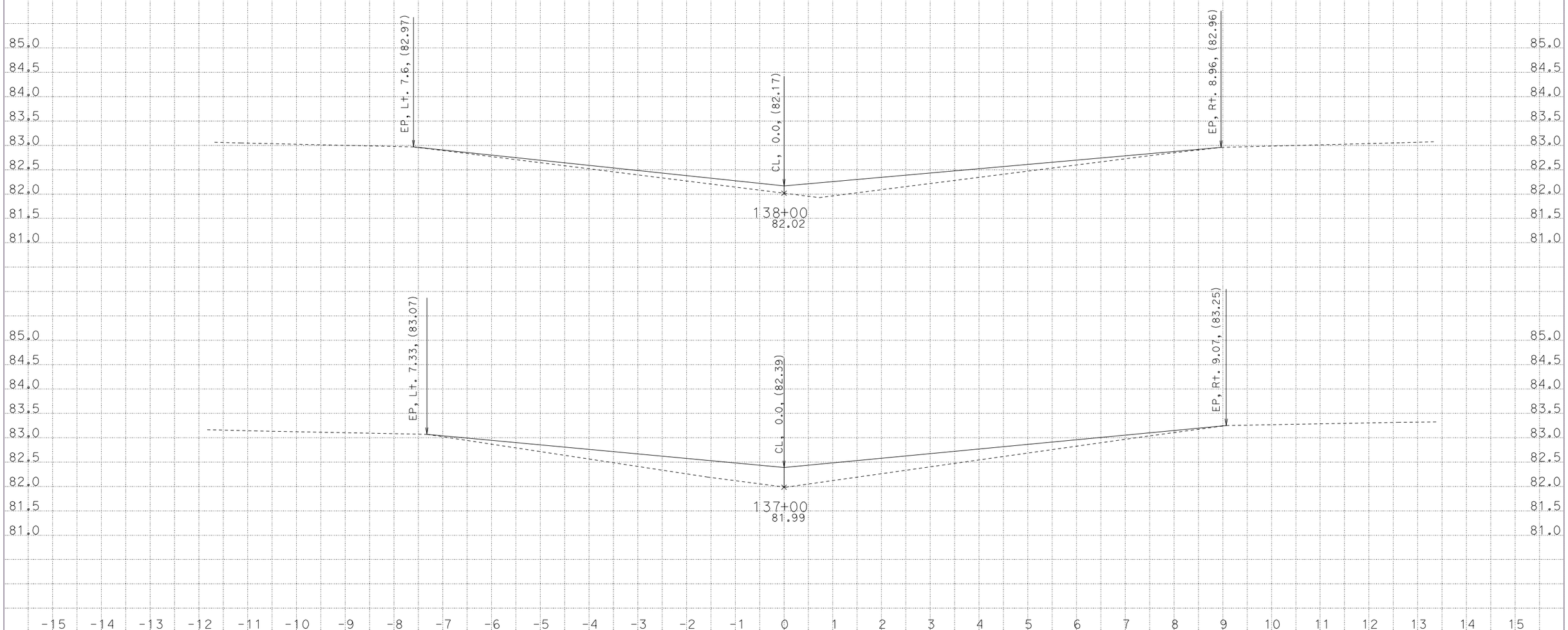

CREATED BY: CEC
DATE: 2/12/2013
KC Project: 0B190 File: D:\caren\0B190-EelRiverCB\caice\0B190\design100.ear

CONTRACT: 01-0B1901
DIST/CO/RTE/PM: 01-HUM-101-54.3/56.8
PROJECT ID: 01-1200-0109

SCALE: 1" = 1' Horiz.
1" = 1' Vert.

All Dimensions are US Survey Feet

"D" LINE CROSS SECTIONS

FOR EARTHWORK DEVELOPMENT ONLY

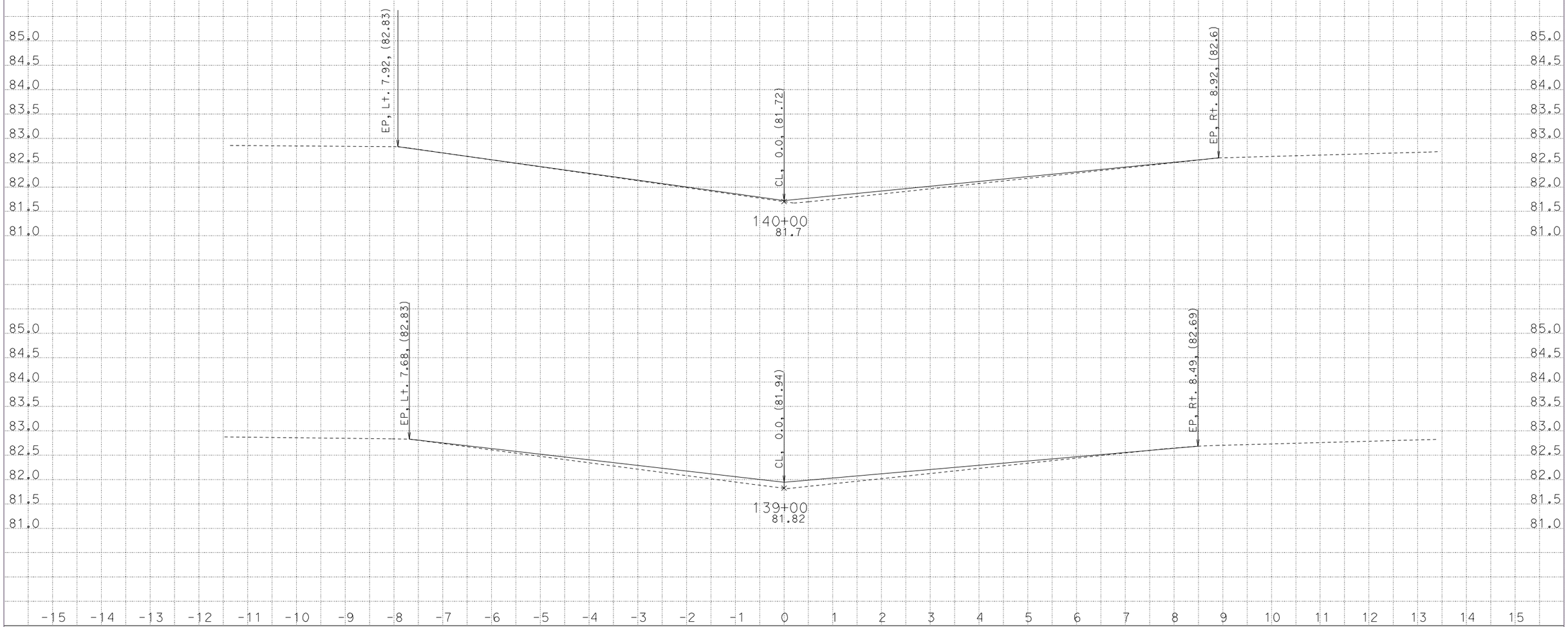

CREATED BY: CEC
DATE: 2/12/2013
KC Project: 0B190

CONTRACT: 01-0B1901
DIST/CO/RTE/PM: 01-HUM-101-54.3/56.8
File: D:\caren\0B190-EelRiverCB\caice\0B190\design100.ear
PROJECT ID: 01-1200-0109

SCALE: 1" = 1' Horiz.
1" = 1' Vert.

All Dimensions are US Survey Feet

"D" LINE
CROSS SECTIONS

FOR EARTHWORK DEVELOPMENT ONLY

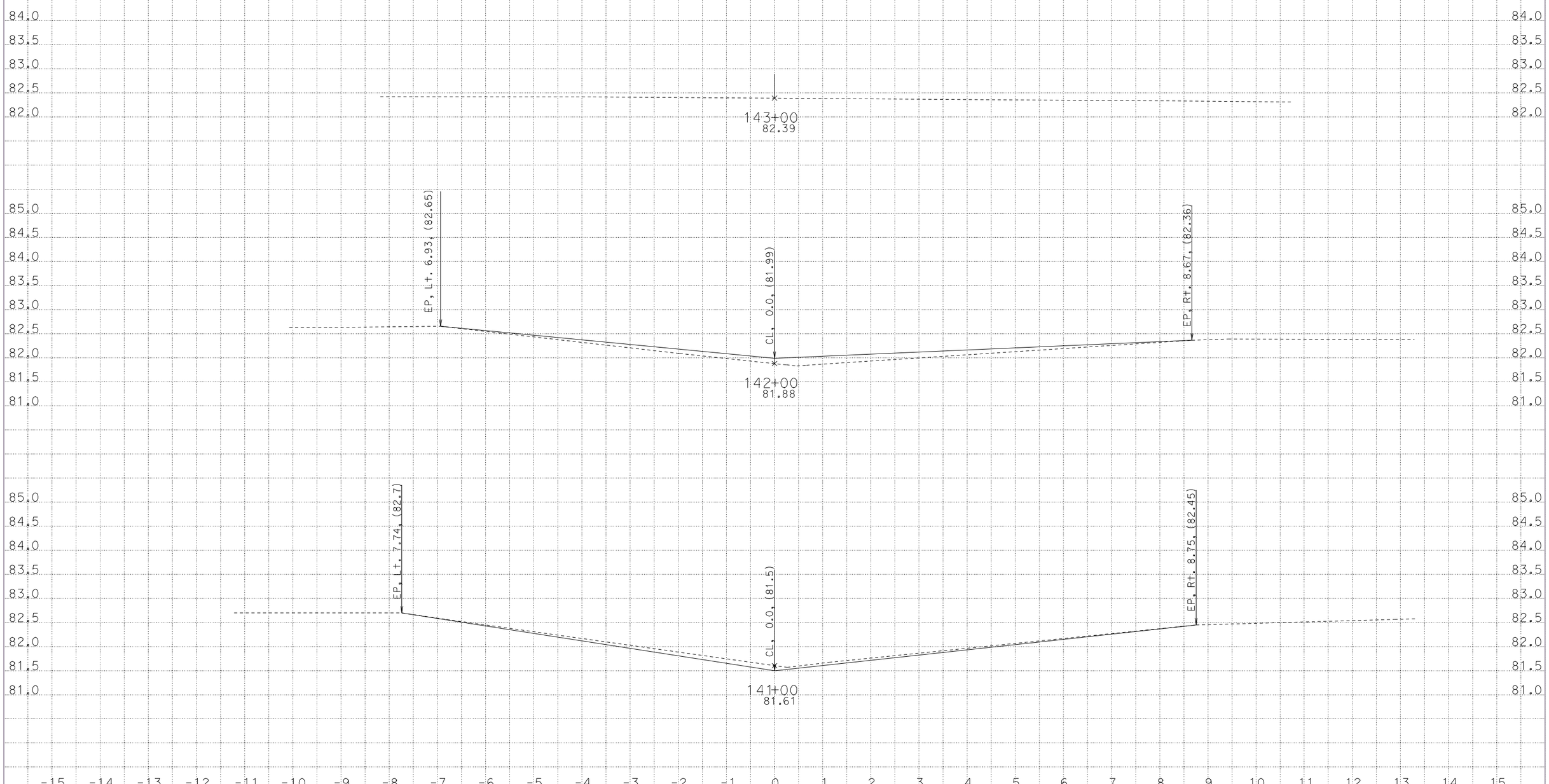

CREATED BY: CEC
DATE: 2/12/2013
KC Project: 0B190 File: D:\caren\0B190-EelRiverCB\caice\0B190\design100.ear

CONTRACT: 01-0B1901
DIST/CO/RTE/PM: 01-HUM-101-54.3/56.8
PROJECT ID: 01-1200-0109

SCALE: 1" = 1' Horiz.
1" = 1' Vert.

All Dimensions are US Survey Feet

"D" LINE CROSS SECTIONS

SHEET 21 OF 54

FOR EARTHWORK DEVELOPMENT ONLY

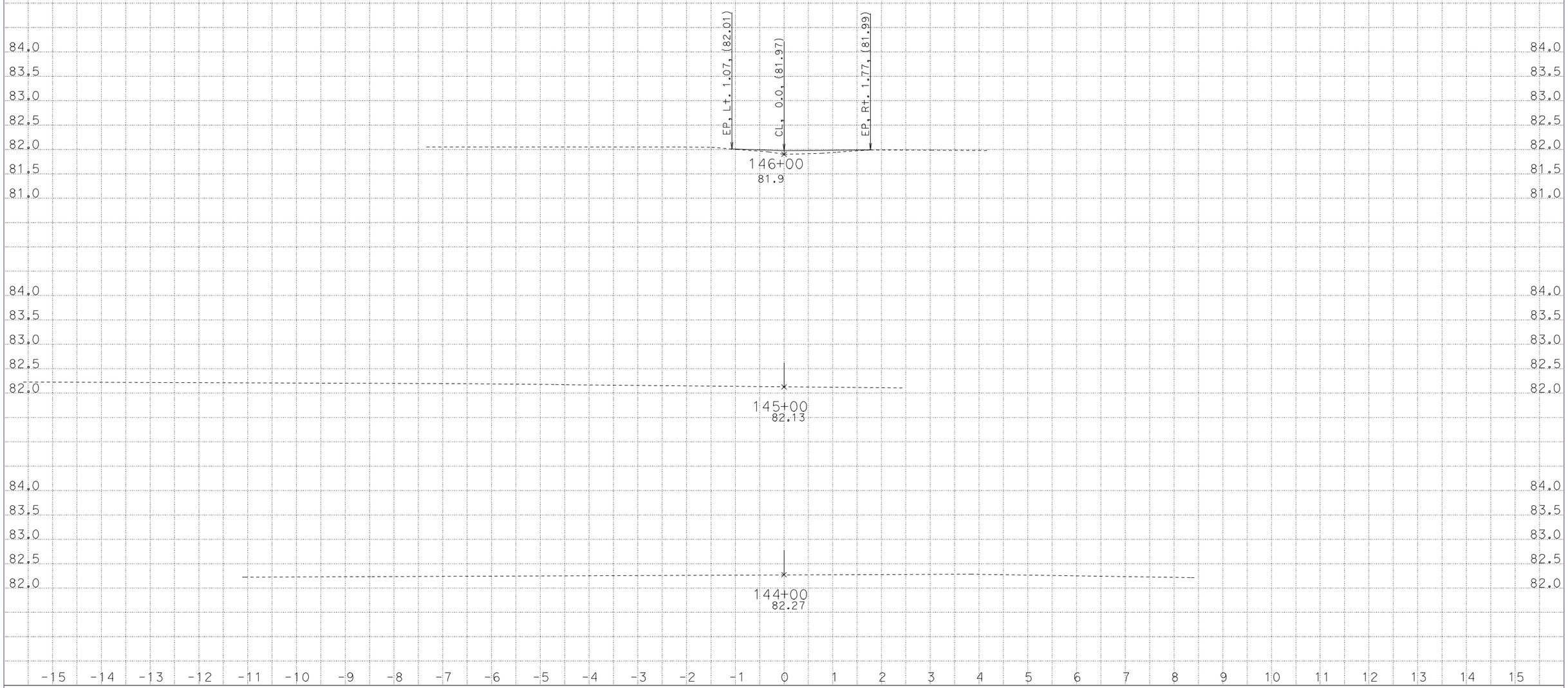

CREATED BY: CEC
DATE: 2/12/2013
KC Project: 0B190 File: D:\caren\0B190-EelRiverCB\caice\0B190\design100.ear

CONTRACT: 01-0B1901
DIST/CO/RTE/PM: 01-HUM-101-54.3/56.8
PROJECT ID: 01-1200-0109

SCALE: 1" = 1' Horiz.
1" = 1' Vert.

All Dimensions are US Survey Feet

"D" LINE CROSS SECTIONS

FOR EARTHWORK DEVELOPMENT ONLY

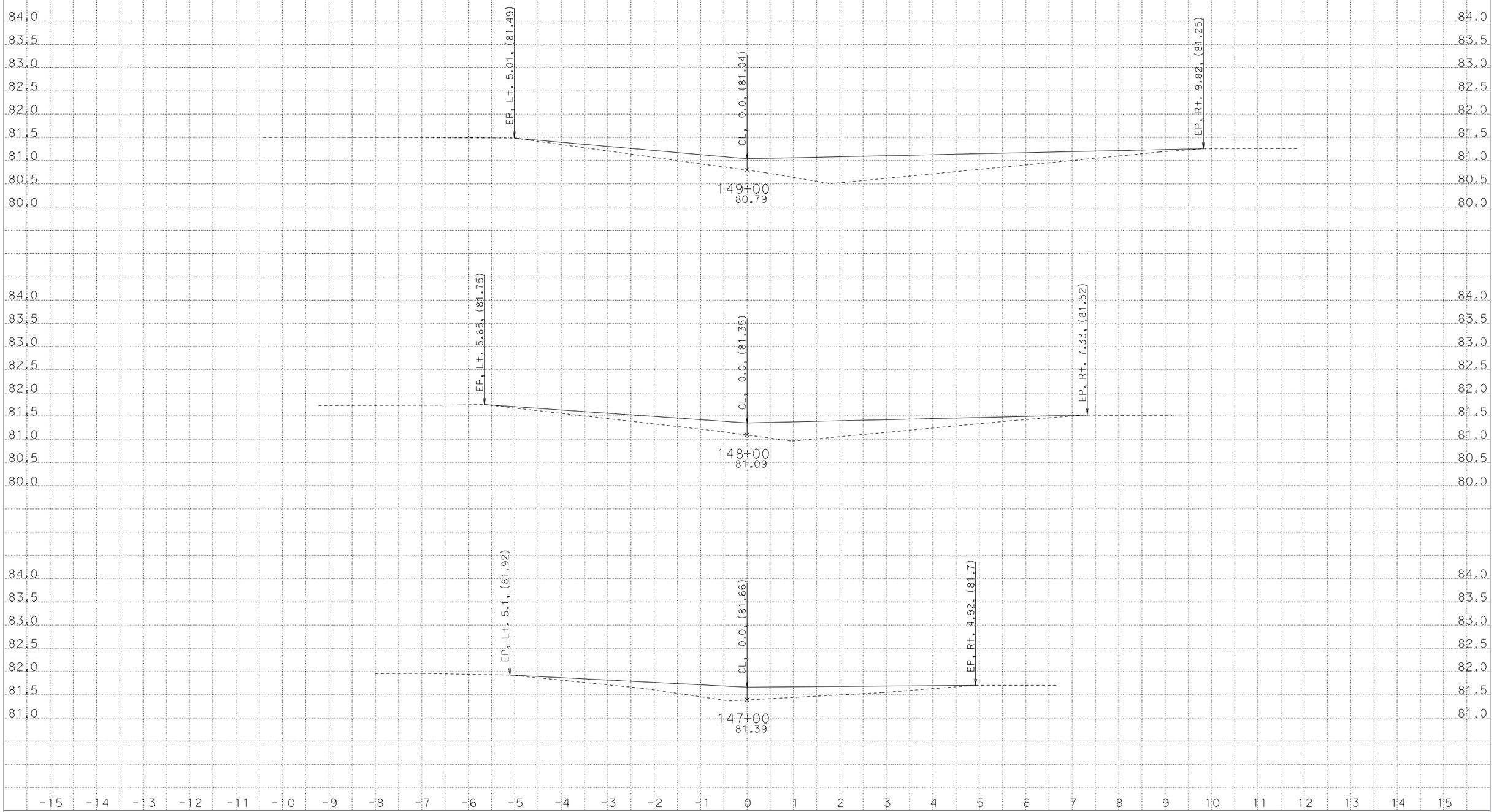

CREATED BY: CEC
DATE: 2/12/2013
KC Project: 0B190

CONTRACT: 01-0B1901
DIST/CO/RTE/PM: 01-HUM-101-54.3/56.8
File: D:\caren\0B190-EelRiverCB\caice\0B190\design100.ear PROJECT ID: 01-1200-0109

SCALE: 1" = 1' Horiz.
1" = 1' Vert.

All Dimensions are US Survey Feet

"D" LINE
CROSS SECTIONS

FOR EARTHWORK DEVELOPMENT ONLY

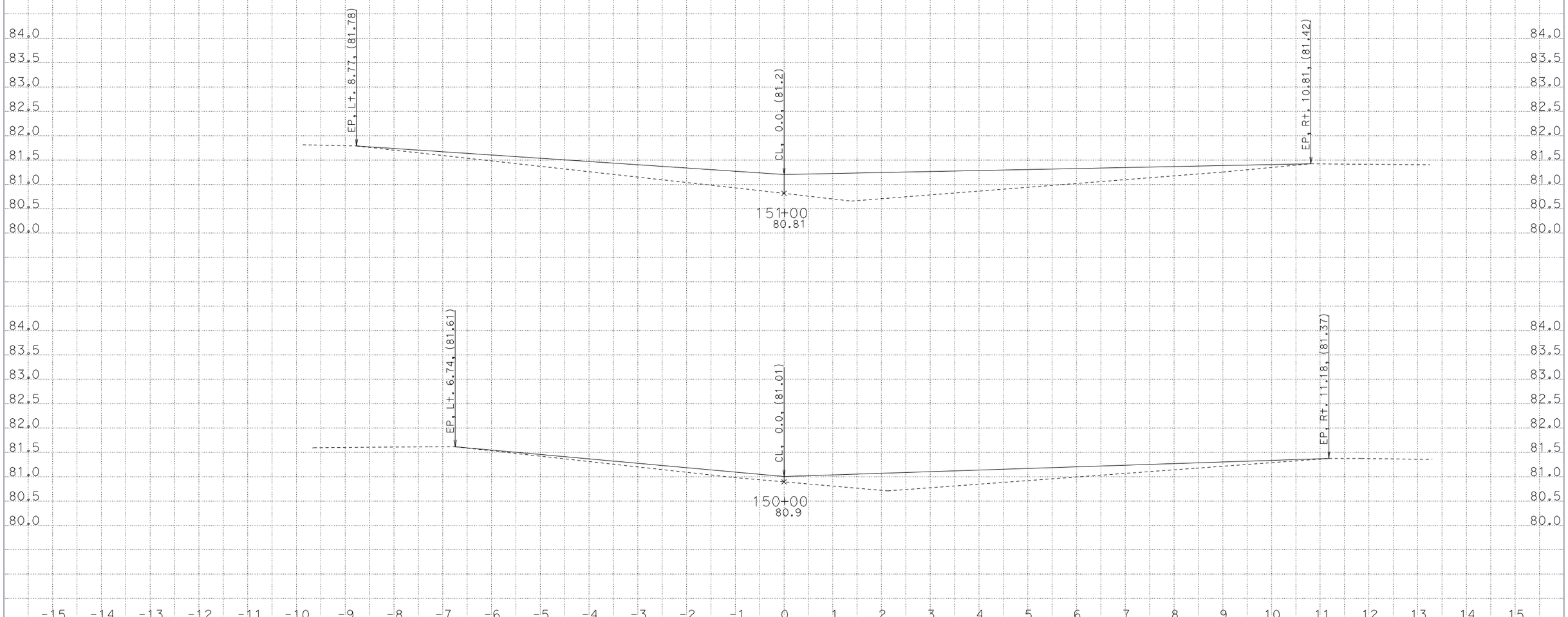

CREATED BY: CEC
DATE: 2/12/2013
KC Project: 0B190 File: D:\caren\0B190-EelRiverCB\caice\0B190\design100.ear

CONTRACT: 01-0B1901
DIST/CO/RTE/PM: 01-HUM-101-54.3/56.8
PROJECT ID: 01-1200-0109

SCALE: 1" = 1' Horiz.
1" = 1' Vert.

All Dimensions are US Survey Feet

"D" LINE CROSS SECTIONS

FOR EARTHWORK DEVELOPMENT ONLY

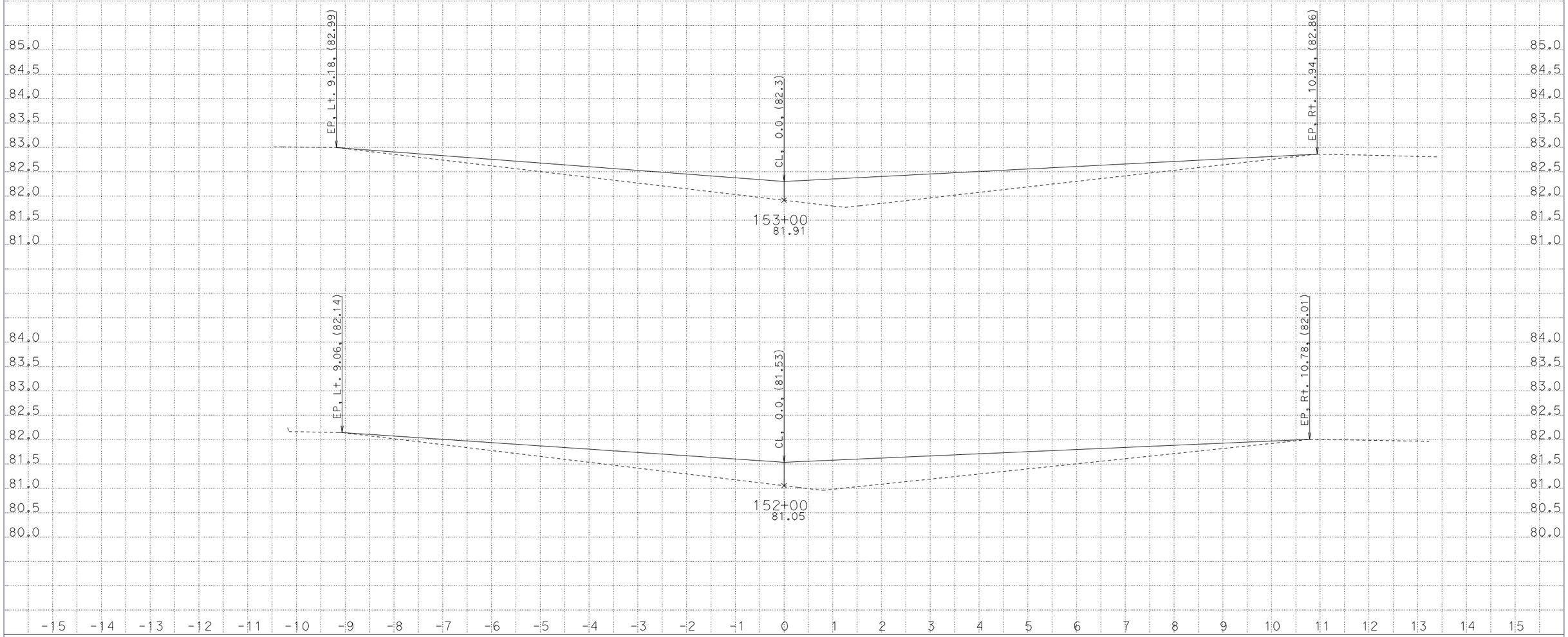

CREATED BY: CEC
DATE: 2/12/2013
KC Project: 0B190 File: D:\caren\0B190-EelRiverCB\caice\0B190\design100.ear

CONTRACT: 01-0B1901
DIST/CO/RTE/PM: 01-HUM-101-54.3/56.8
PROJECT ID: 01-1200-0109

SCALE: 1" = 1' Horiz.
1" = 1' Vert.

All Dimensions are US Survey Feet

"D" LINE
CROSS SECTIONS

FOR EARTHWORK DEVELOPMENT ONLY

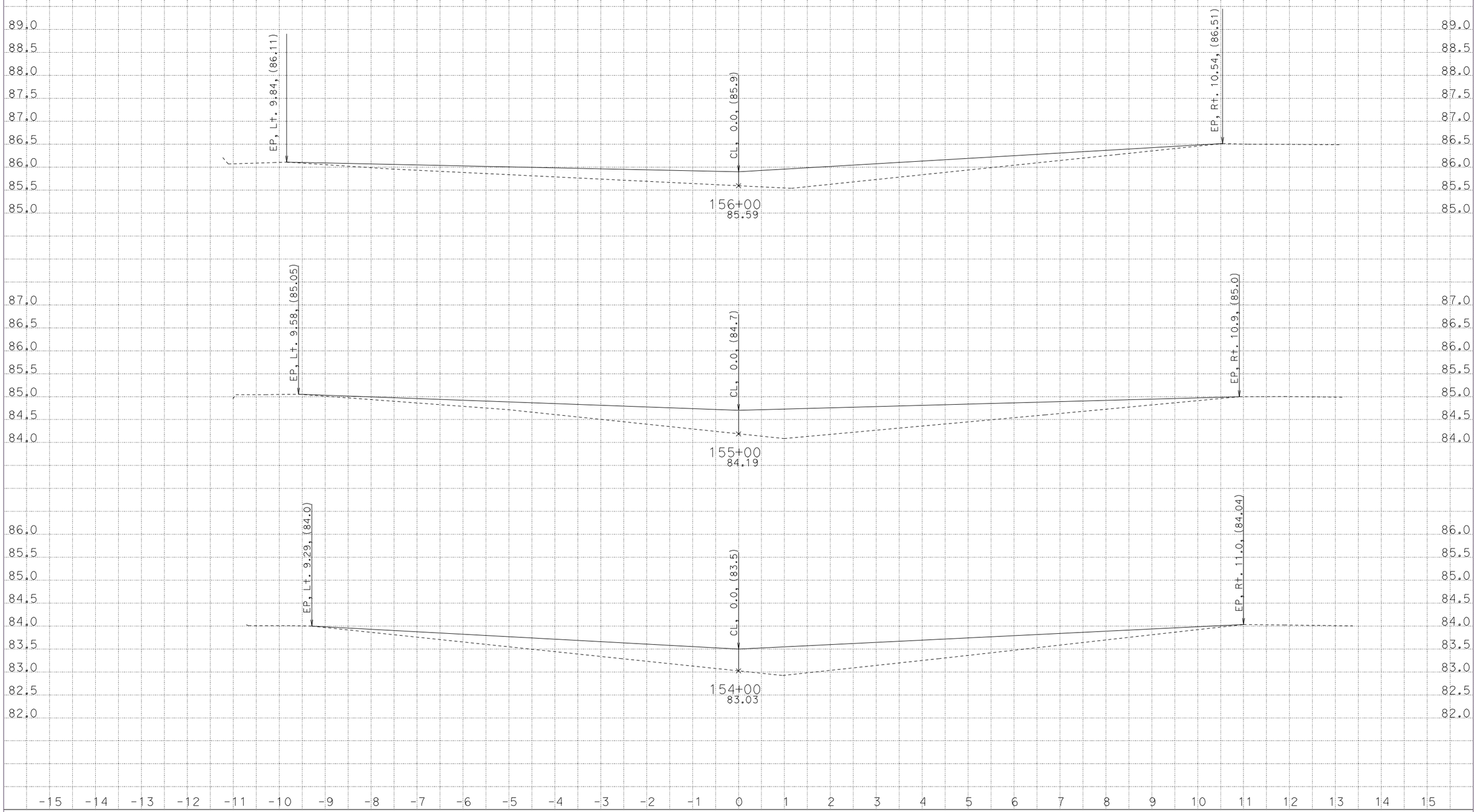

CREATED BY: CEC
DATE: 2/12/2013
KC Project: 0B190 File: D:\caren\0B190-EelRiverCB\caice\0B190\design100.ear

CONTRACT: 01-0B1901
DIST/CO/RTE/PM: 01-HUM-101-54.3/56.8
PROJECT ID: 01-1200-0109

SCALE: 1" = 1' Horiz.
1" = 1' Vert.

All Dimensions are US Survey Feet

"D" LINE CROSS SECTIONS

FOR EARTHWORK DEVELOPMENT ONLY

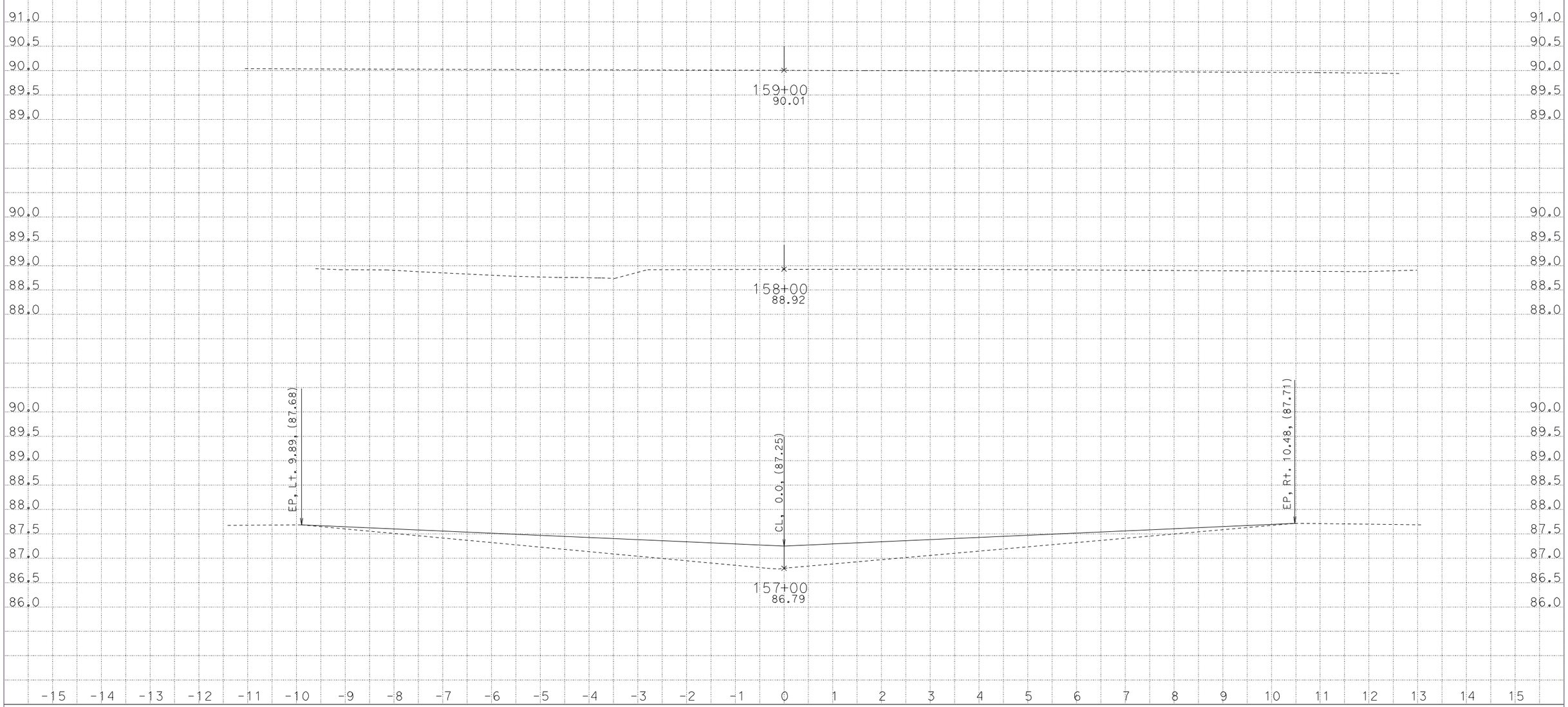

CREATED BY: CEC
DATE: 2/12/2013
KC Project: 0B190 File: D:\caren\0B190-EelRiverCB\caice\0B190\design100.ear

CONTRACT: 01-0B1901
DIST/CO/RTE/PM: 01-HUM-101-54.3/56.8
PROJECT ID: 01-1200-0109

SCALE: 1" = 1' Horiz.
1" = 1' Vert.

All Dimensions are US Survey Feet

"D" LINE
CROSS SECTIONS

FOR EARTHWORK DEVELOPMENT ONLY

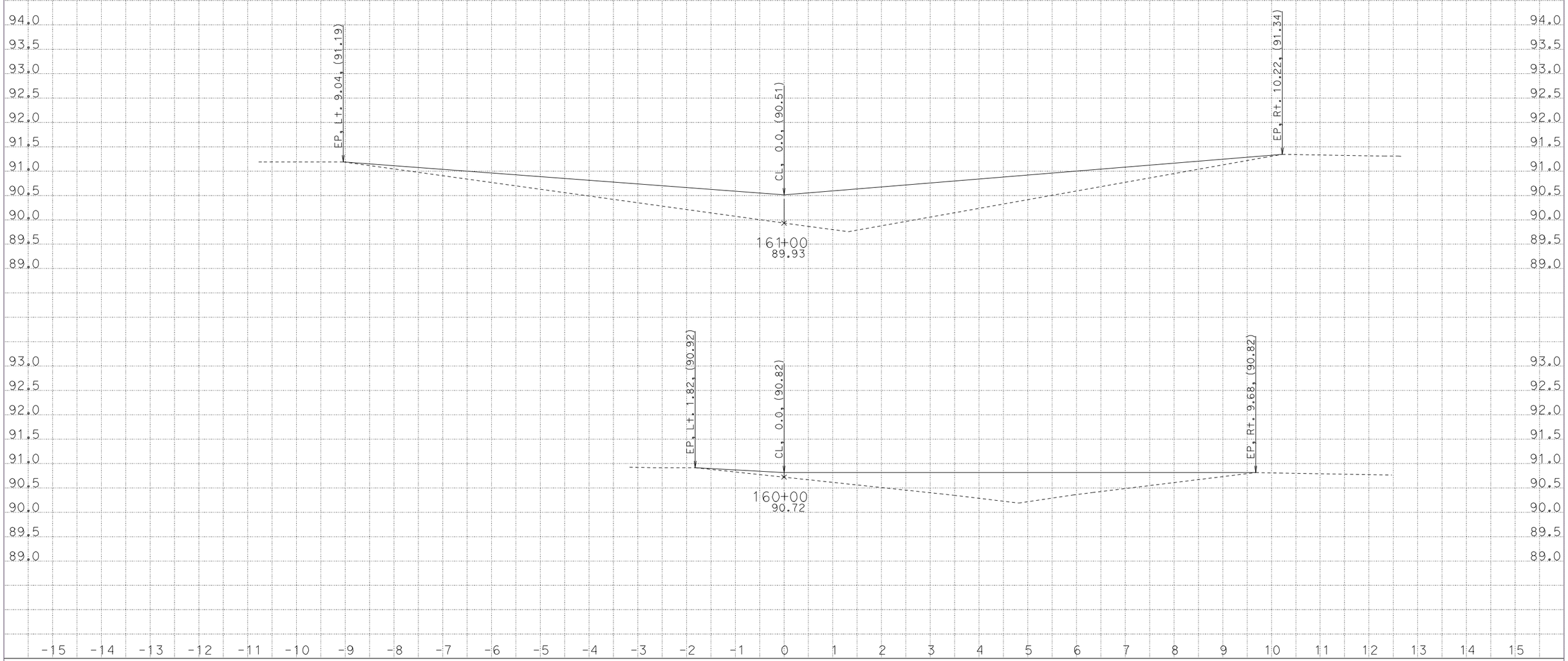

CREATED BY: CEC
DATE: 2/12/2013
KC Project: 0B190 File: D:\caren\0B190-EelRiverCB\caice\0B190\design100.ear

CONTRACT: 01-0B1901
DIST/CO/RTE/PM: 01-HUM-101-54.3/56.8
PROJECT ID: 01-1200-0109

SCALE: 1" = 1' Horiz.
1" = 1' Vert.

All Dimensions are US Survey Feet

"D" LINE
CROSS SECTIONS

FOR EARTHWORK DEVELOPMENT ONLY

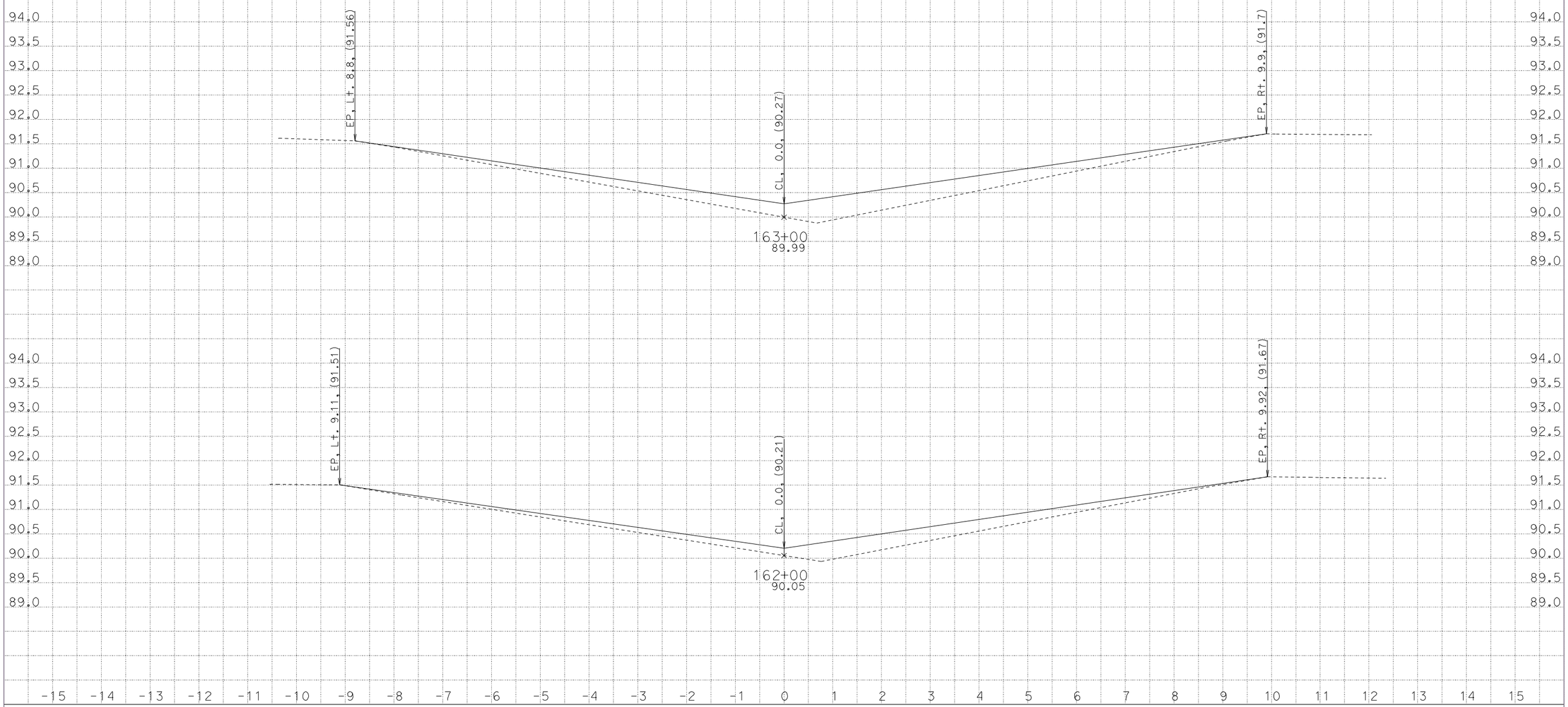

CREATED BY: CEC
DATE: 2/12/2013
KC Project: 0B190 File: D:\caren\0B190-EelRiverCB\caice\0B190\design100.ear

CONTRACT: 01-0B1901
DIST/CO/RTE/PM: 01-HUM-101-54.3/56.8
PROJECT ID: 01-1200-0109

SCALE: 1" = 1' Horiz.
1" = 1' Vert.

All Dimensions are US Survey Feet

"D" LINE
CROSS SECTIONS

FOR EARTHWORK DEVELOPMENT ONLY

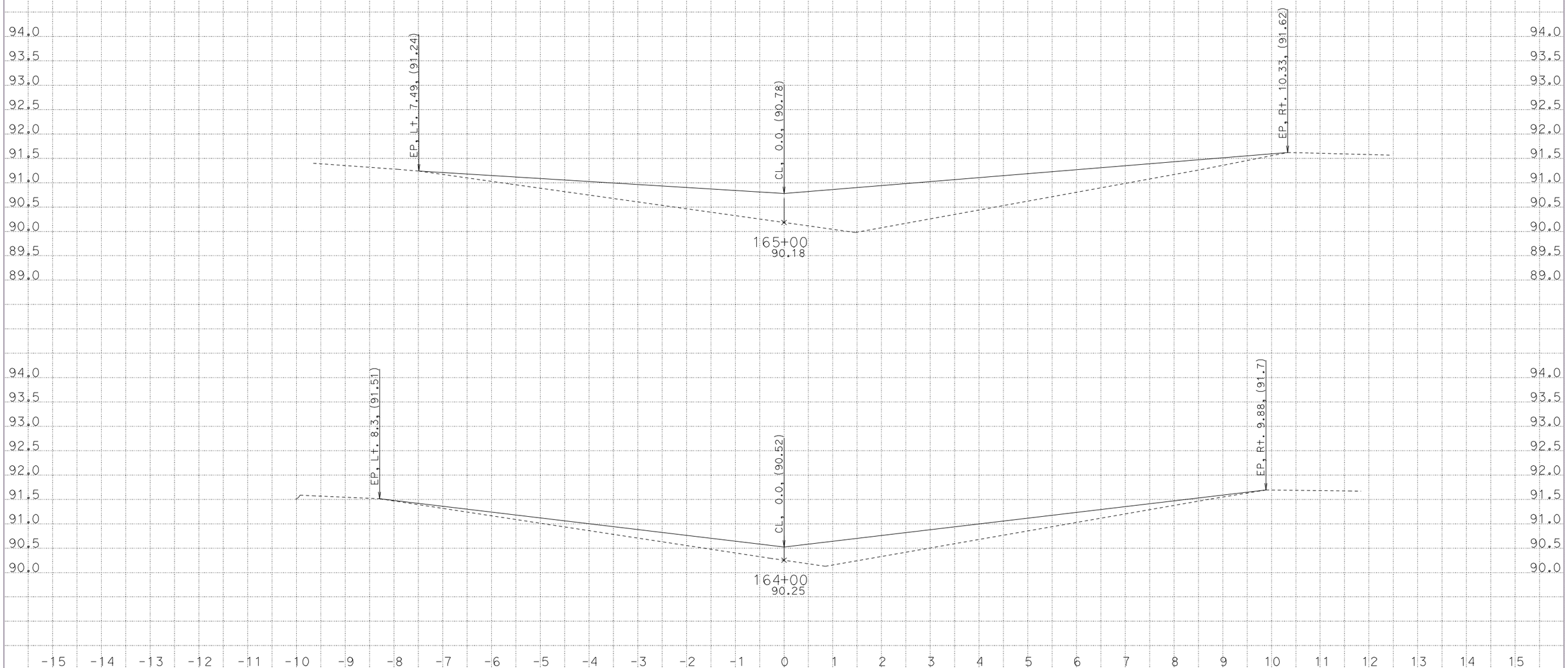

CREATED BY: CEC
DATE: 2/12/2013
KC Project: 0B190 File: D:\caren\0B190-EelRiverCB\caice\0B190\design100.ear

CONTRACT: 01-0B1901
DIST/CO/RTE/PM: 01-HUM-101-54.3/56.8
PROJECT ID: 01-1200-0109

SCALE: 1" = 1' Horiz.
1" = 1' Vert.

All Dimensions are US Survey Feet

"D" LINE CROSS SECTIONS

SHEET 30 OF 54

FOR EARTHWORK DEVELOPMENT ONLY

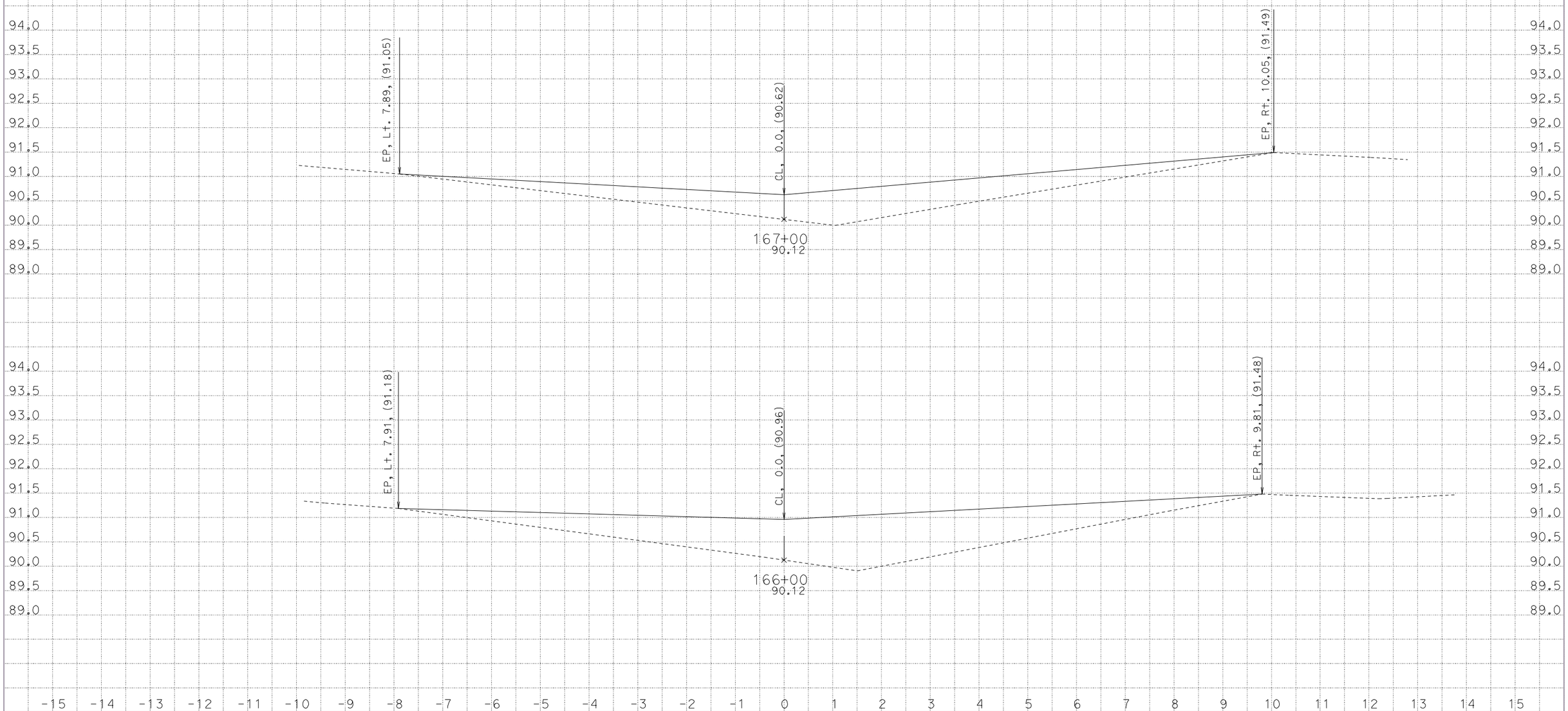

CREATED BY: CEC
DATE: 2/12/2013
KC Project: 0B190 File: D:\caren\0B190-EelRiverCB\caice\0B190\design100.ear

CONTRACT: 01-0B1901
DIST/CO/RTE/PM: 01-HUM-101-54.3/56.8
PROJECT ID: 01-1200-0109

SCALE: 1" = 1' Horiz.
1" = 1' Vert.

All Dimensions are US Survey Feet

"D" LINE CROSS SECTIONS

FOR EARTHWORK DEVELOPMENT ONLY

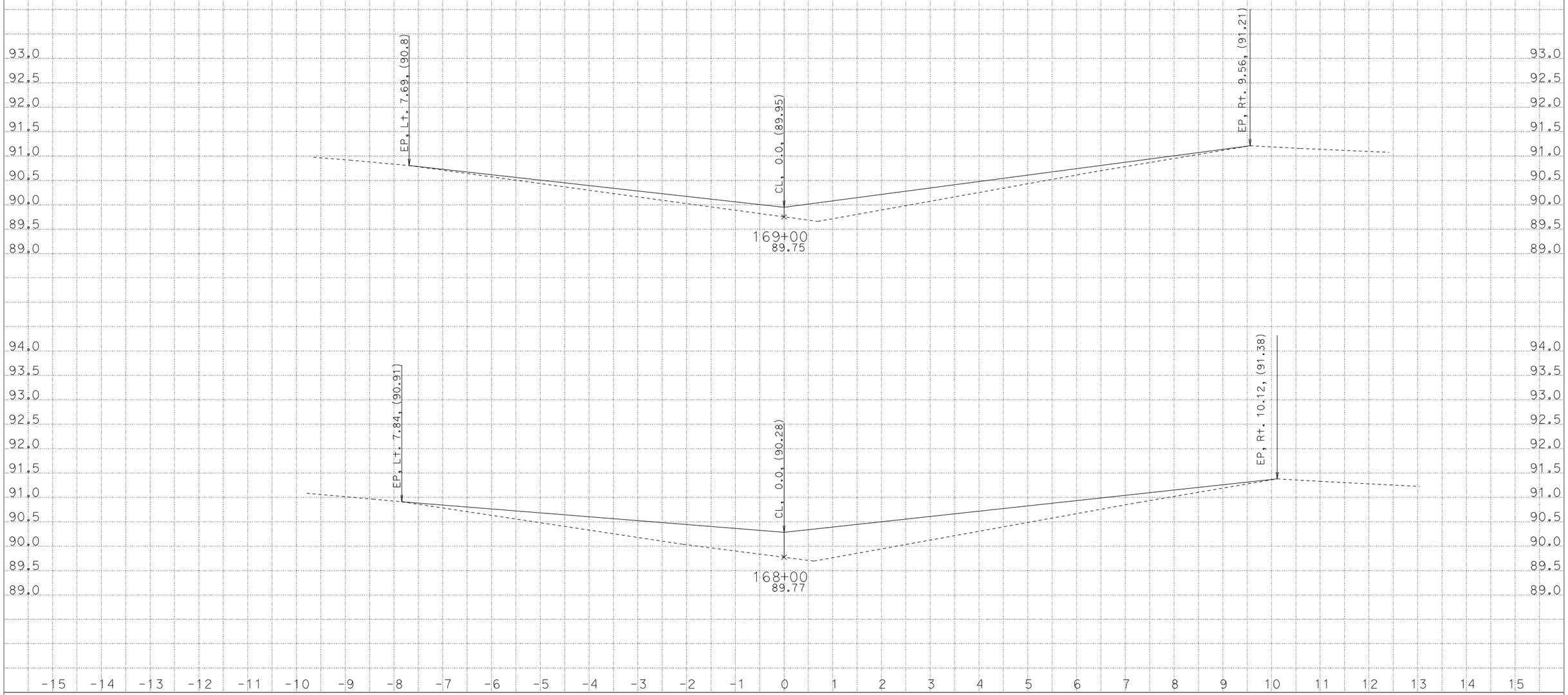

CREATED BY: CEC
DATE: 2/12/2013
KC Project: 0B190 File: D:\caren\0B190-EelRiverCB\caice\0B190\design100.ear

CONTRACT: 01-0B1901
DIST/CO/RTE/PM: 01-HUM-101-54.3/56.8
PROJECT ID: 01-1200-0109

SCALE: 1" = 1' Horiz.
1" = 1' Vert.

All Dimensions are US Survey Feet

"D" LINE
CROSS SECTIONS

FOR EARTHWORK DEVELOPMENT ONLY

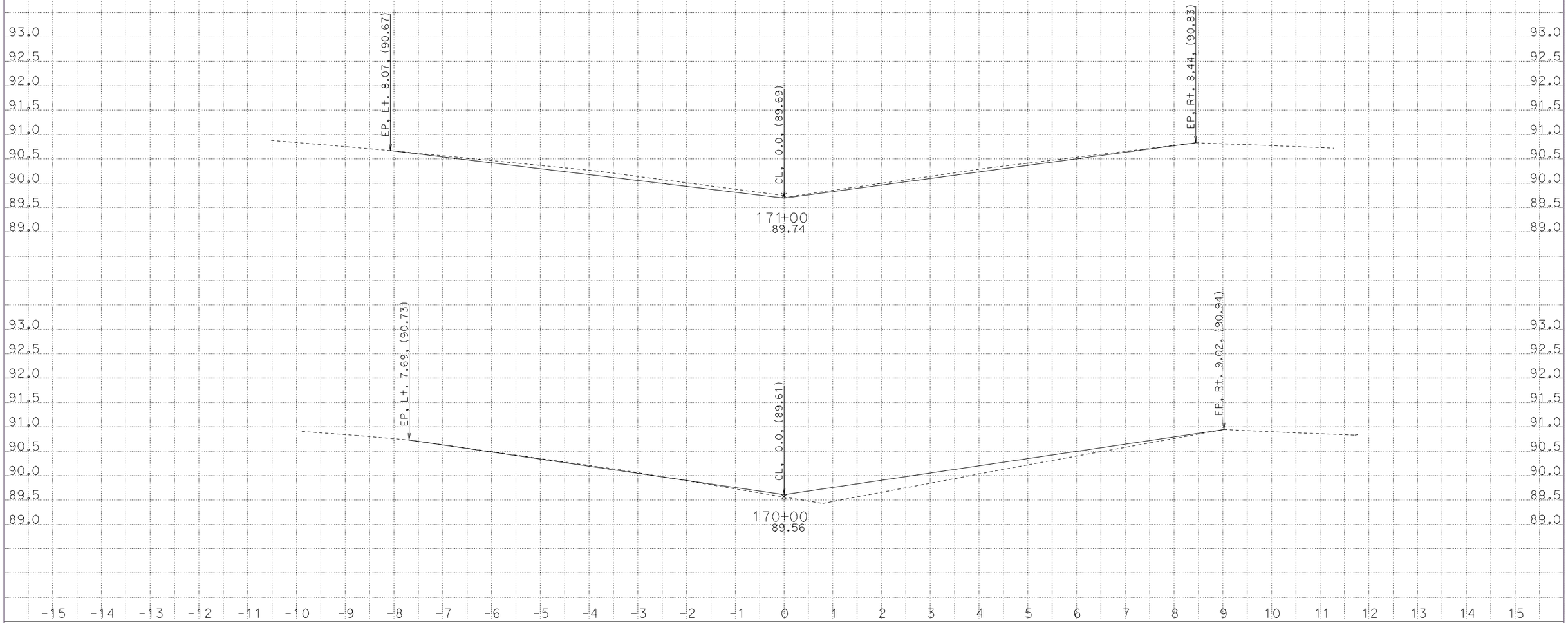

CREATED BY: CEC
DATE: 2/12/2013
KC Project: 0B190 File: D:\caren\0B190-EelRiverCB\caice\0B190\design100.ear

CONTRACT: 01-0B1901
DIST/CO/RTE/PM: 01-HUM-101-54.3/56.8
PROJECT ID: 01-1200-0109

SCALE: 1" = 1' Horiz.
1" = 1' Vert.

All Dimensions are US Survey Feet

"D" LINE
CROSS SECTIONS

FOR EARTHWORK DEVELOPMENT ONLY

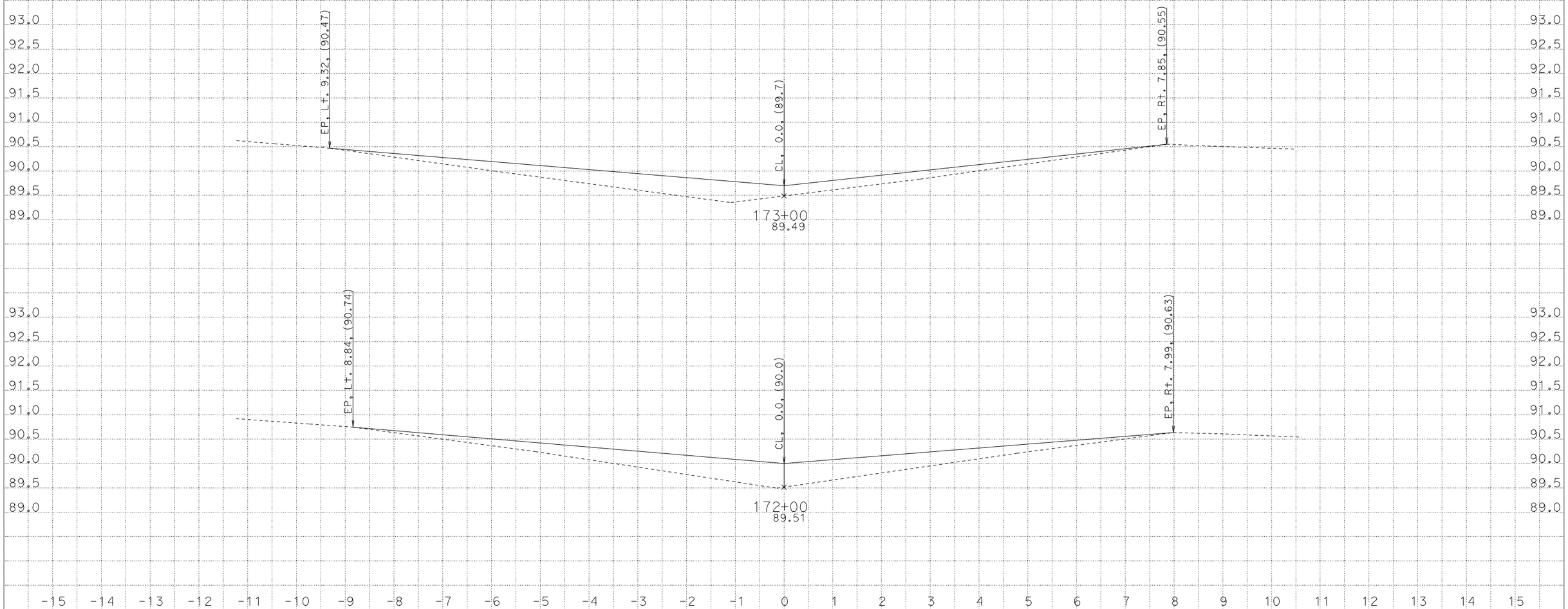

CREATED BY: CEC
DATE: 2/12/2013
KC Project: 0B190 File: D:\caren\0B190-EelRiverCB\caice\0B190\design100.ear

CONTRACT: 01-0B1901
DIST/CO/RTE/PM: 01-HUM-101-54.3/56.8
PROJECT ID: 01-1200-0109

SCALE: 1" = 1' Horiz.
1" = 1' Vert.

All Dimensions are US Survey Feet

"D" LINE
CROSS SECTIONS

FOR EARTHWORK DEVELOPMENT ONLY

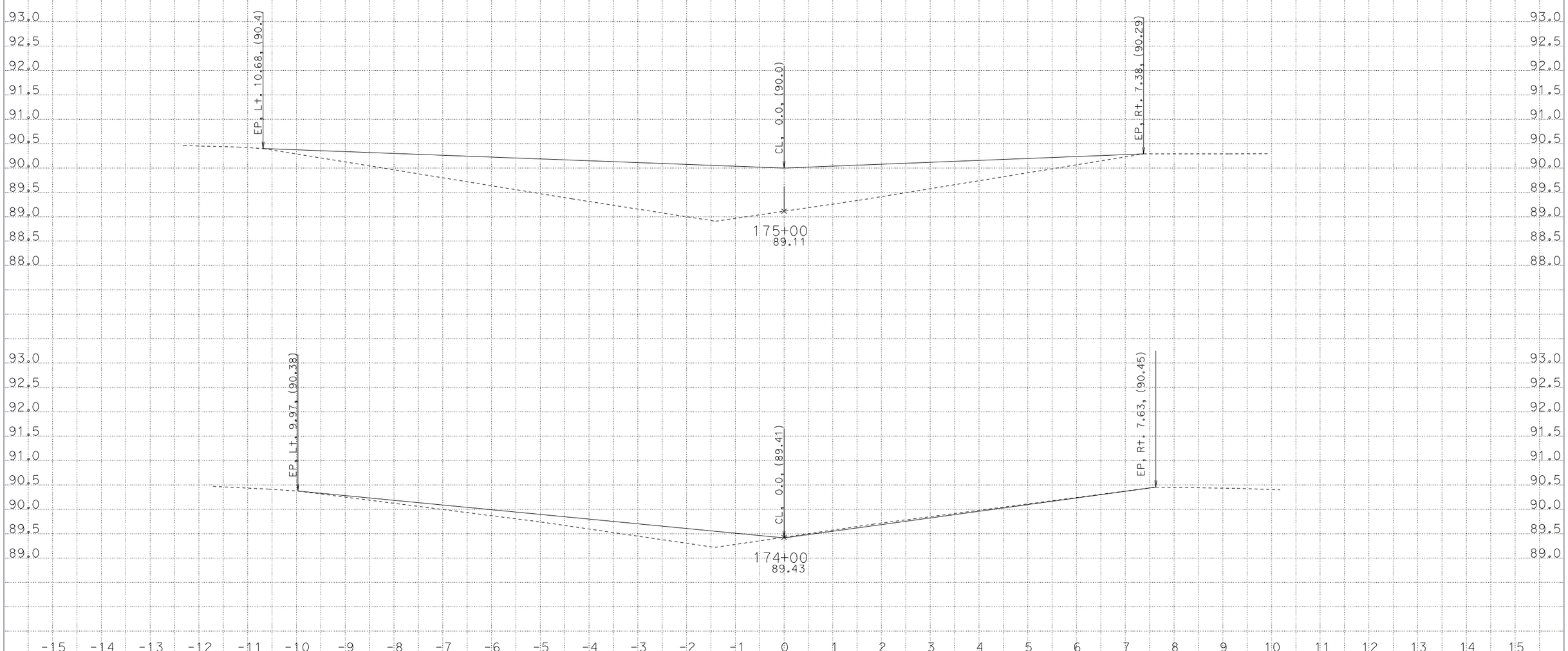

CREATED BY: CEC
DATE: 2/12/2013
KC Project: 0B190 File: D:\caren\0B190-EelRiverCB\caice\0B190\design100.ear

CONTRACT: 01-0B1901
DIST/CO/RTE/PM: 01-HUM-101-54.3/56.8
PROJECT ID: 01-1200-0109

SCALE: 1" = 1' Horiz.
1" = 1' Vert.

All Dimensions are US Survey Feet

"D" LINE CROSS SECTIONS

FOR EARTHWORK DEVELOPMENT ONLY

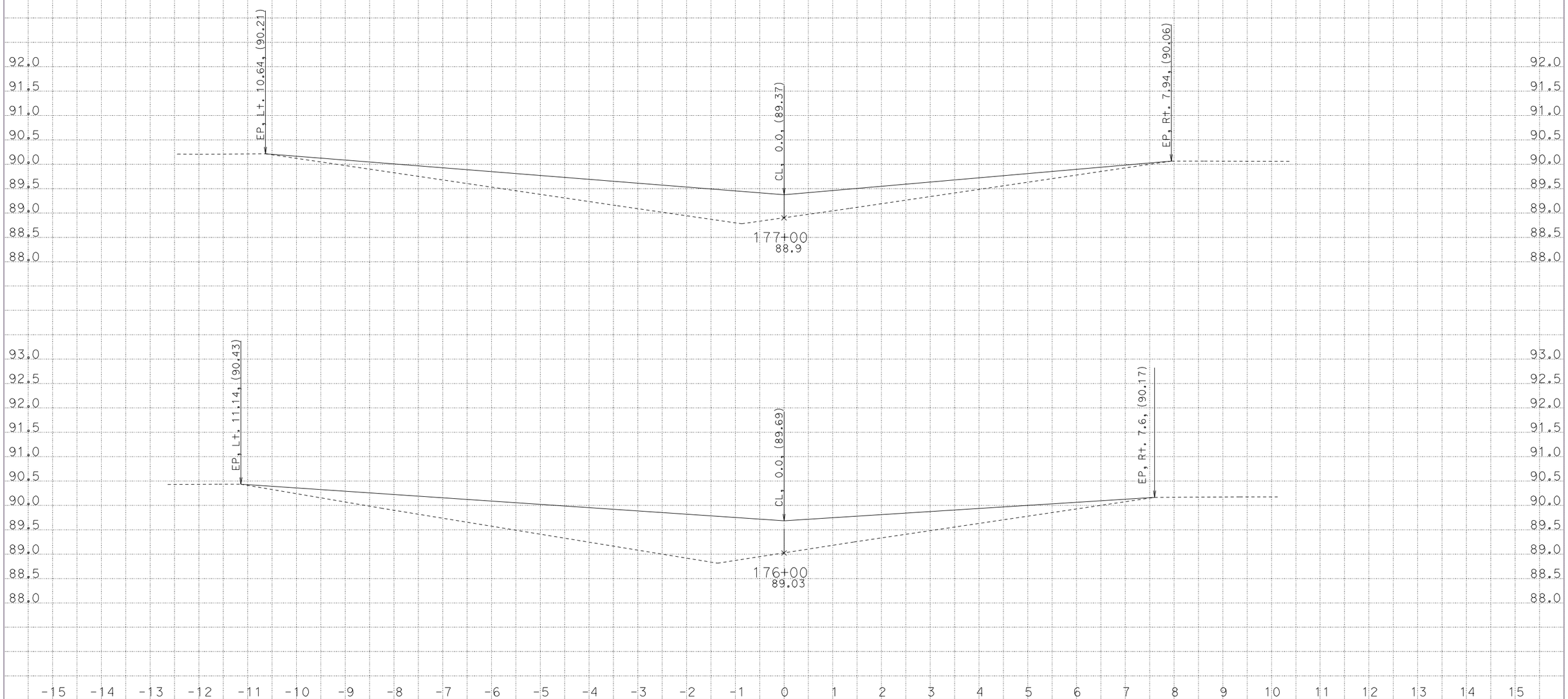

CREATED BY: CEC
DATE: 2/12/2013
KC Project: 0B190

CONTRACT: 01-0B1901
DIST/CO/RTE/PM: 01-HUM-101-54.3/56.8
File: D:\caren\0B190-EelRiverCB\caice\0B190\design100.ear PROJECT ID: 01-1200-0109

SCALE: 1" = 1' Horiz.
1" = 1' Vert.

All Dimensions are US Survey Feet

"D" LINE
CROSS SECTIONS

FOR EARTHWORK DEVELOPMENT ONLY

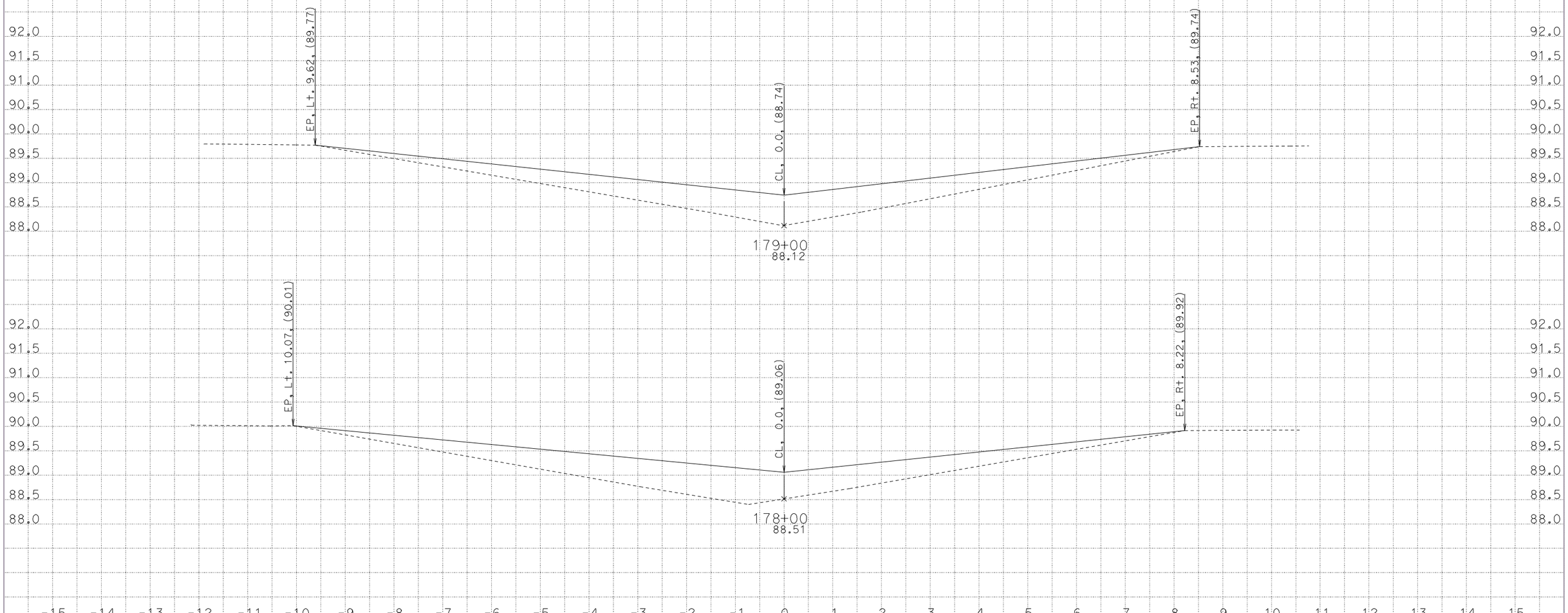

CREATED BY: CEC
DATE: 2/12/2013
KC Project: 0B190 File: D:\caren\0B190-EelRiverCB\caice\0B190\design100.ear

CONTRACT: 01-0B1901
DIST/CO/RTE/PM: 01-HUM-101-54.3/56.8
PROJECT ID: 01-1200-0109

SCALE: 1" = 1' Horiz.
1" = 1' Vert.

All Dimensions are US Survey Feet

"D" LINE CROSS SECTIONS

FOR EARTHWORK DEVELOPMENT ONLY

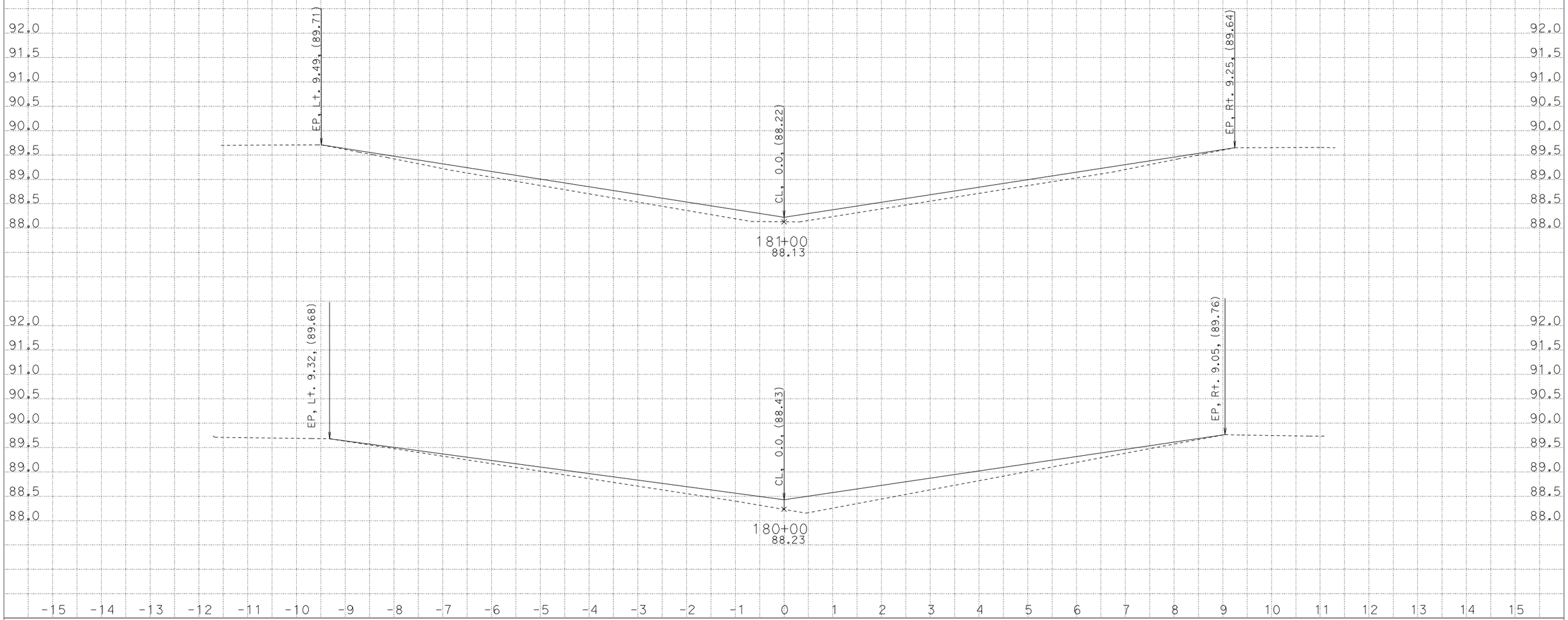

CREATED BY: CEC
DATE: 2/12/2013
KC Project: 0B190 File: D:\caren\0B190-EelRiverCB\caice\0B190\design100.ear

CONTRACT: 01-0B1901
DIST/CO/RTE/PM: 01-HUM-101-54.3/56.8
PROJECT ID: 01-1200-0109

SCALE: 1" = 1' Horiz.
1" = 1' Vert.

All Dimensions are US Survey Feet

"D" LINE
CROSS SECTIONS

FOR EARTHWORK DEVELOPMENT ONLY

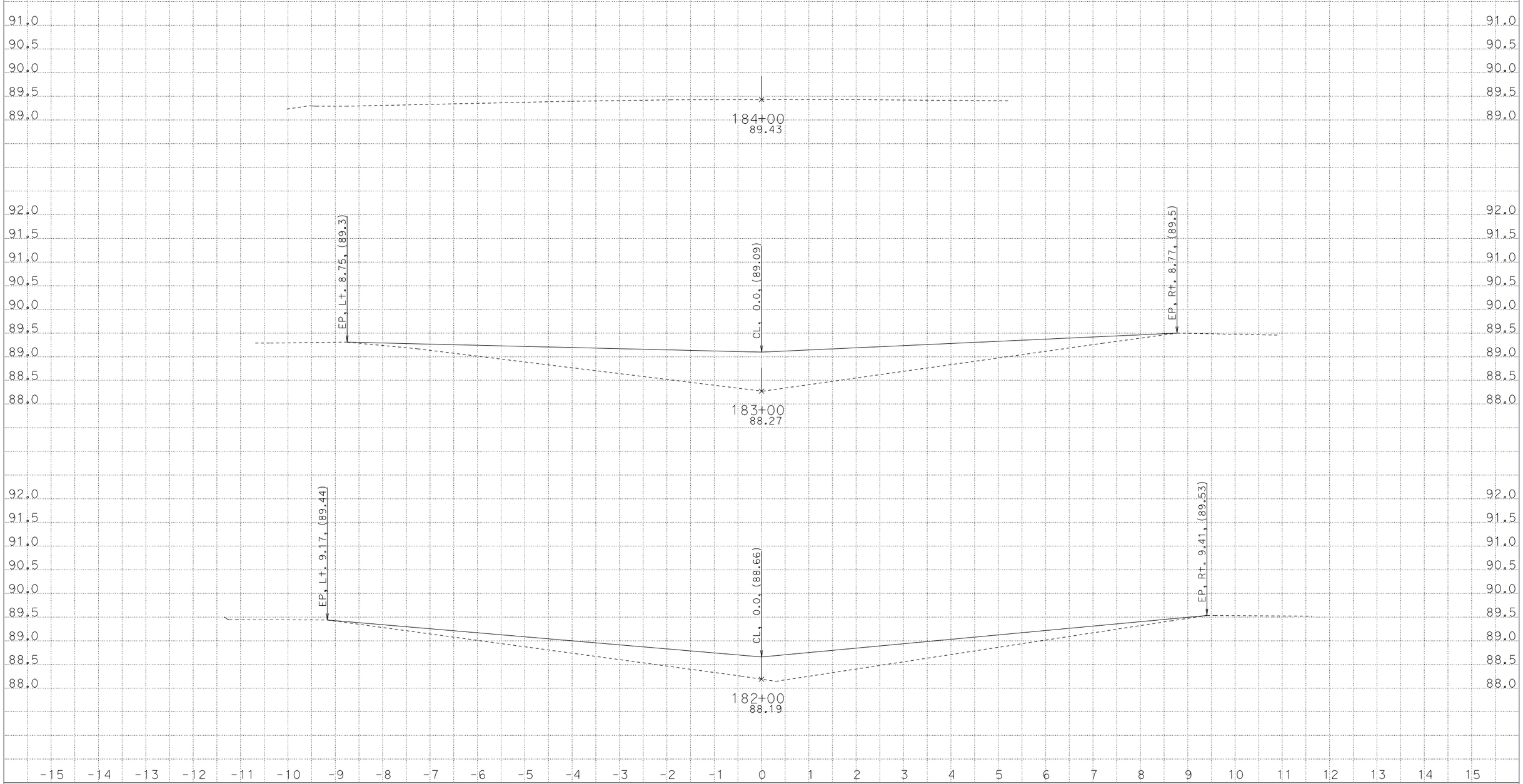

CREATED BY: CEC
DATE: 2/12/2013
KC Project: 0B190 File: D:\caren\0B190-EelRiverCB\caice\0B190\design100.ear

CONTRACT: 01-0B1901
DIST/CO/RTE/PM: 01-HUM-101-54.3/56.8
PROJECT ID: 01-1200-0109

SCALE: 1" = 1' Horiz.
1" = 1' Vert.

All Dimensions are US Survey Feet

"D" LINE
CROSS SECTIONS

FOR EARTHWORK DEVELOPMENT ONLY

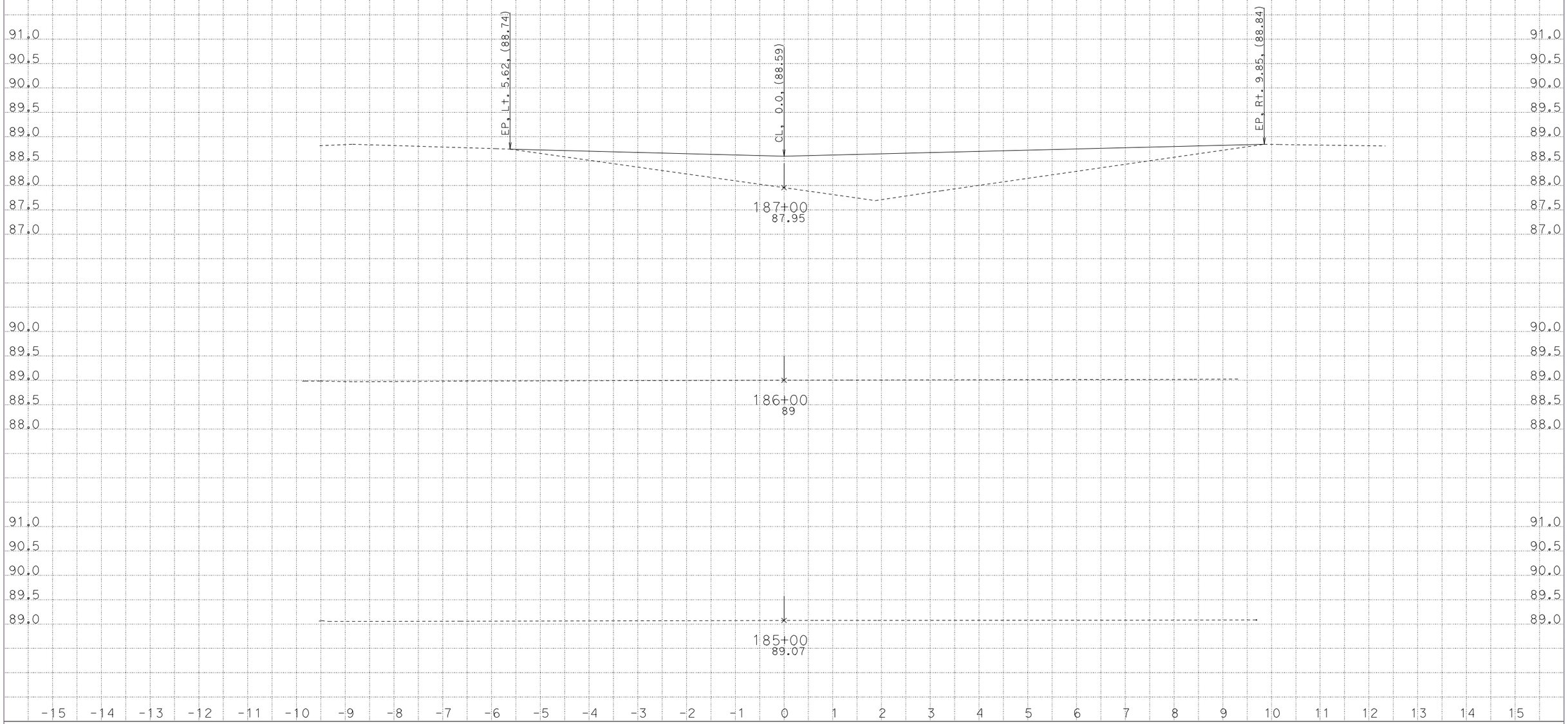

CREATED BY: CEC
DATE: 2/12/2013
KC Project: 0B190 File: D:\caren\0B190-EelRiverCB\caice\0B190\design100.ear

CONTRACT: 01-0B1901
DIST/CO/RTE/PM: 01-HUM-101-54.3/56.8
PROJECT ID: 01-1200-0109

SCALE: 1" = 1' Horiz.
1" = 1' Vert.

All Dimensions are US Survey Feet

"D" LINE
CROSS SECTIONS

FOR EARTHWORK DEVELOPMENT ONLY

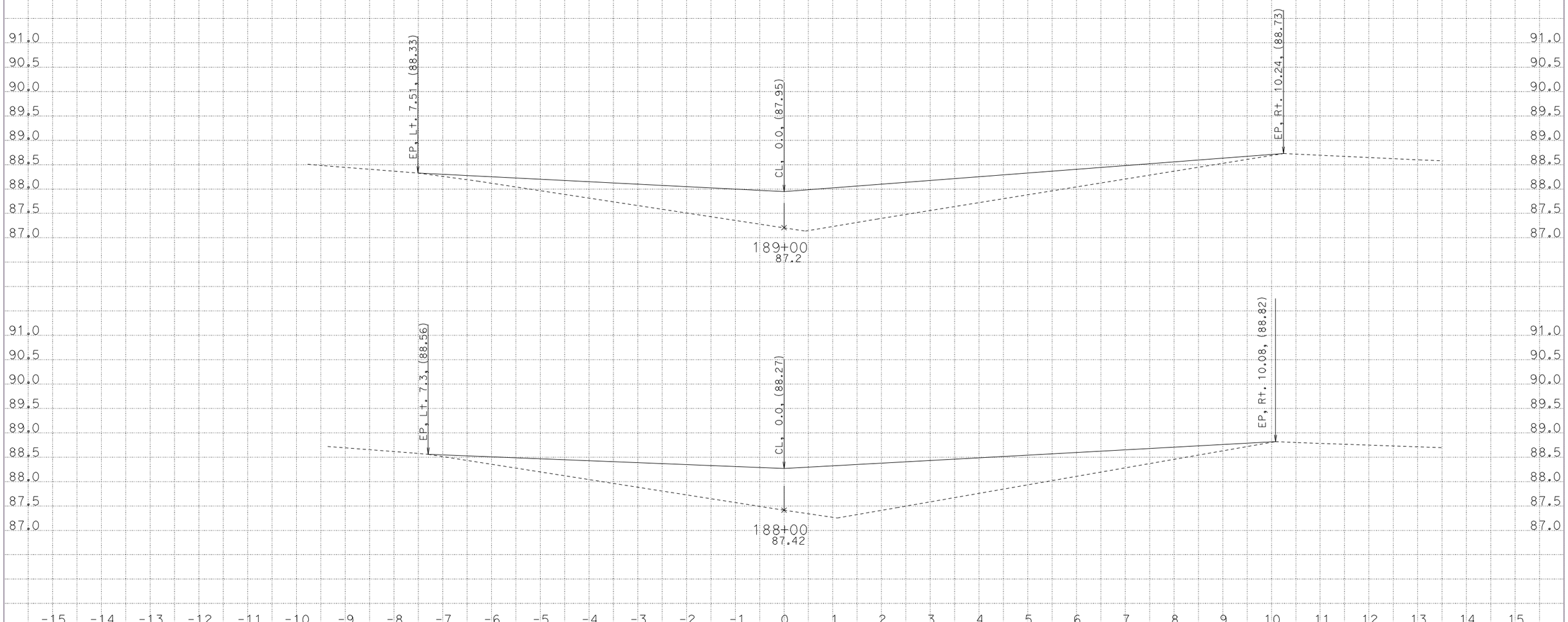

CREATED BY: CEC
DATE: 2/12/2013
KC Project: 0B190 File: D:\caren\0B190-EelRiverCB\caice\0B190\design100.ear

CONTRACT: 01-0B1901
DIST/CO/RTE/PM: 01-HUM-101-54.3/56.8
PROJECT ID: 01-1200-0109

SCALE: 1" = 1' Horiz.
1" = 1' Vert.

All Dimensions are US Survey Feet

"D" LINE CROSS SECTIONS

FOR EARTHWORK DEVELOPMENT ONLY

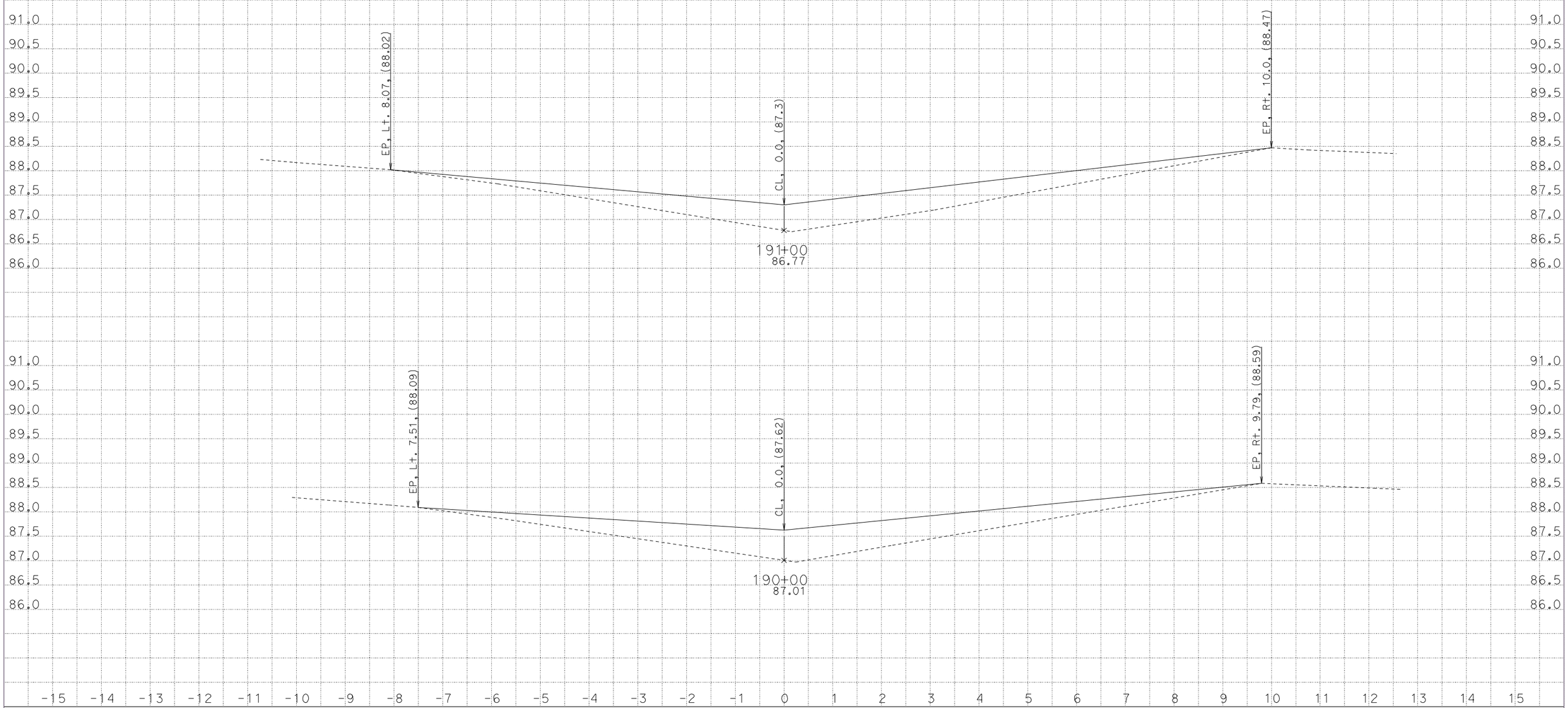

CREATED BY: CEC
DATE: 2/12/2013
KC Project: 0B190 File: D:\caren\0B190-EelRiverCB\caice\0B190\design100.ear

CONTRACT: 01-0B1901
DIST/CO/RTE/PM: 01-HUM-101-54.3/56.8
PROJECT ID: 01-1200-0109

SCALE: 1" = 1' Horiz.
1" = 1' Vert.

All Dimensions are US Survey Feet

"D" LINE
CROSS SECTIONS

FOR EARTHWORK DEVELOPMENT ONLY

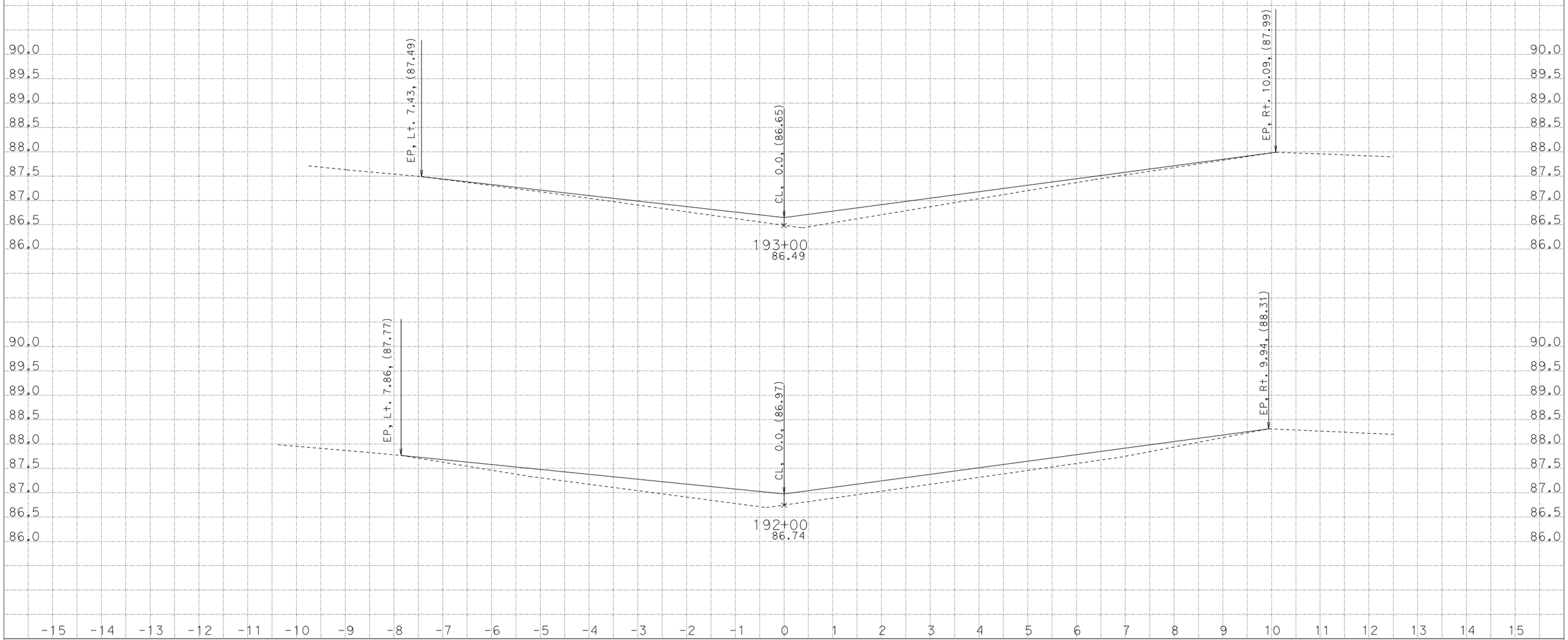

CREATED BY: CEC
DATE: 2/12/2013
KC Project: 0B190

CONTRACT: 01-0B1901
DIST/CO/RTE/PM: 01-HUM-101-54.3/56.8
File: D:\caren\0B190-EelRiverCB\caice\0B190\design100.ear PROJECT ID: 01-1200-0109

SCALE: 1" = 1' Horiz.
1" = 1' Vert.

All Dimensions are US Survey Feet

"D" LINE
CROSS SECTIONS

FOR EARTHWORK DEVELOPMENT ONLY

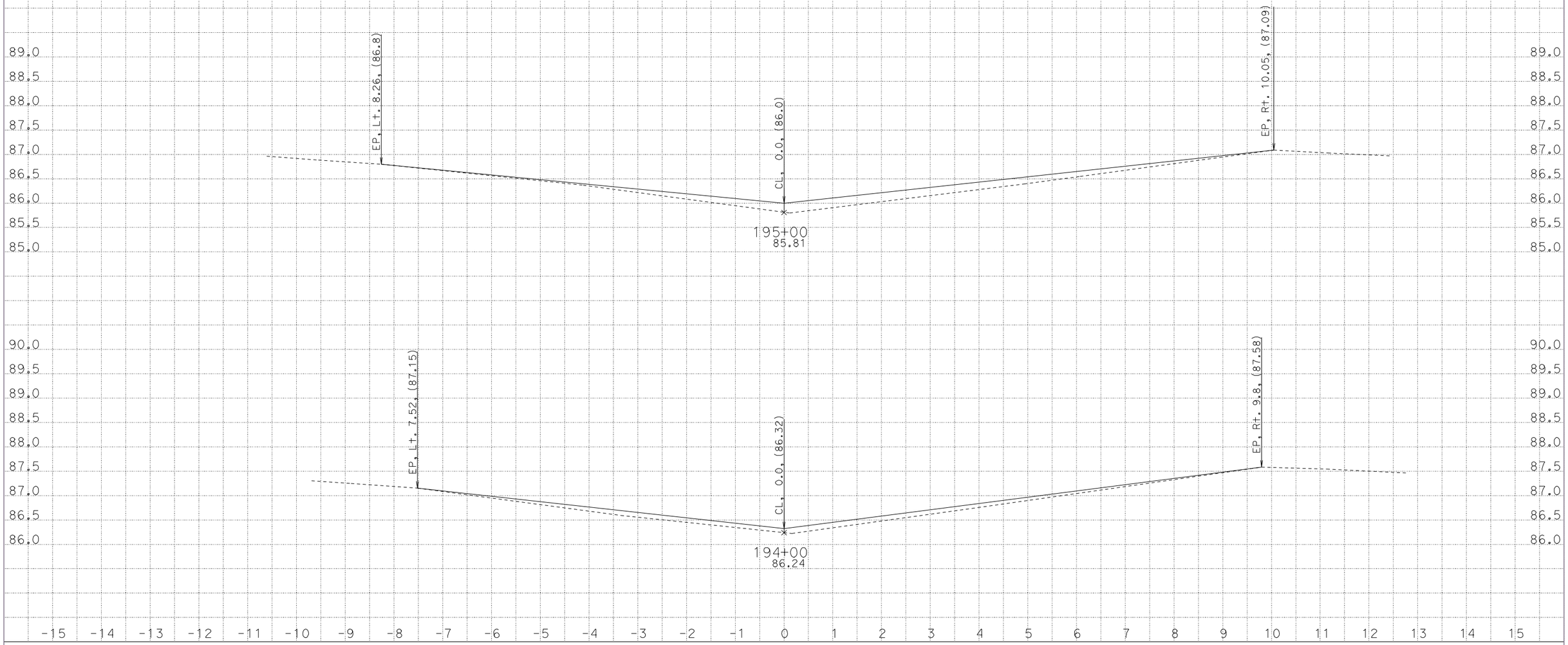

CREATED BY: CEC
DATE: 2/12/2013
KC Project: 0B190 File: D:\caren\0B190-EelRiverCB\caice\0B190\design100.ear

CONTRACT: 01-0B1901
DIST/CO/RTE/PM: 01-HUM-101-54.3/56.8
PROJECT ID: 01-1200-0109

SCALE: 1" = 1' Horiz.
1" = 1' Vert.

All Dimensions are US Survey Feet

"D" LINE
CROSS SECTIONS

FOR EARTHWORK DEVELOPMENT ONLY

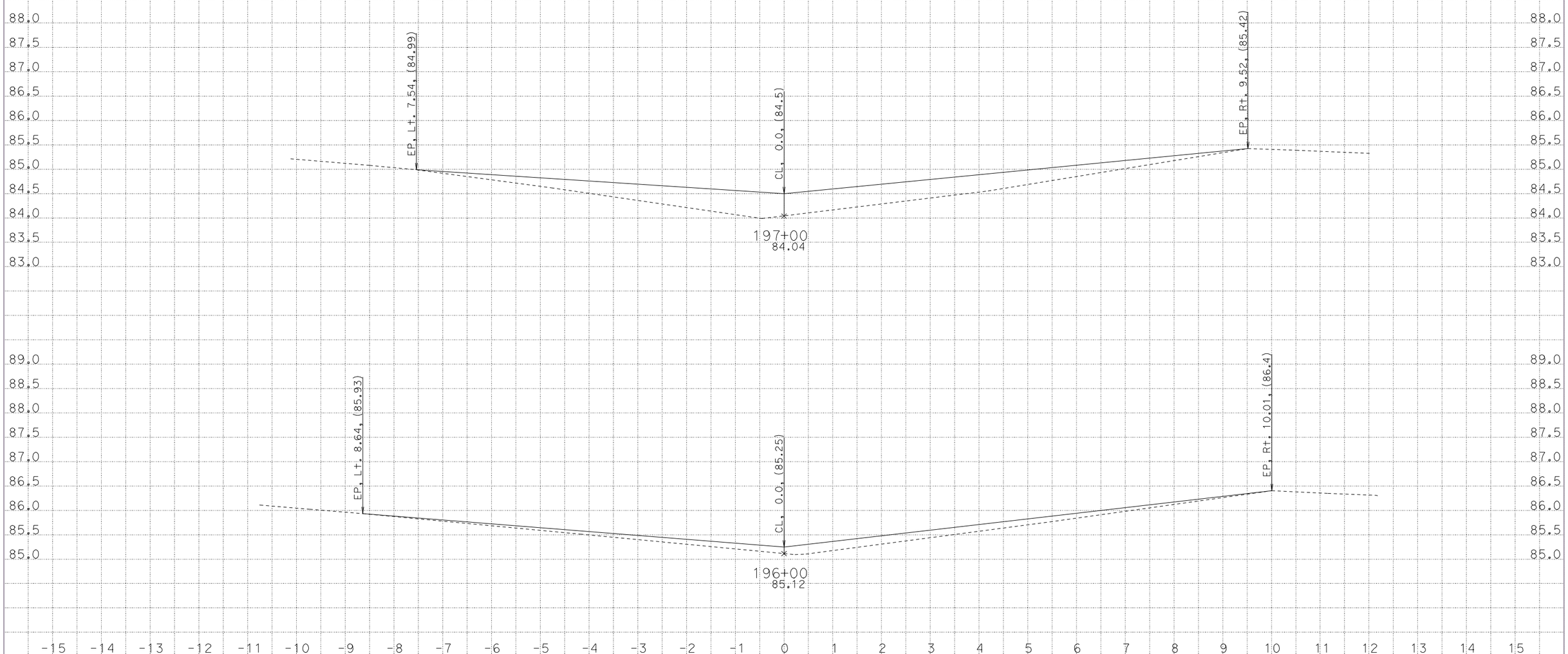

CREATED BY: CEC
DATE: 2/12/2013
KC Project: 0B190 File: D:\caren\0B190-EelRiverCB\caice\0B190\design100.ear

CONTRACT: 01-0B1901
DIST/CO/RTE/PM: 01-HUM-101-54.3/56.8
PROJECT ID: 01-1200-0109

SCALE: 1" = 1' Horiz.
1" = 1' Vert.

All Dimensions are US Survey Feet

"D" LINE CROSS SECTIONS

FOR EARTHWORK DEVELOPMENT ONLY

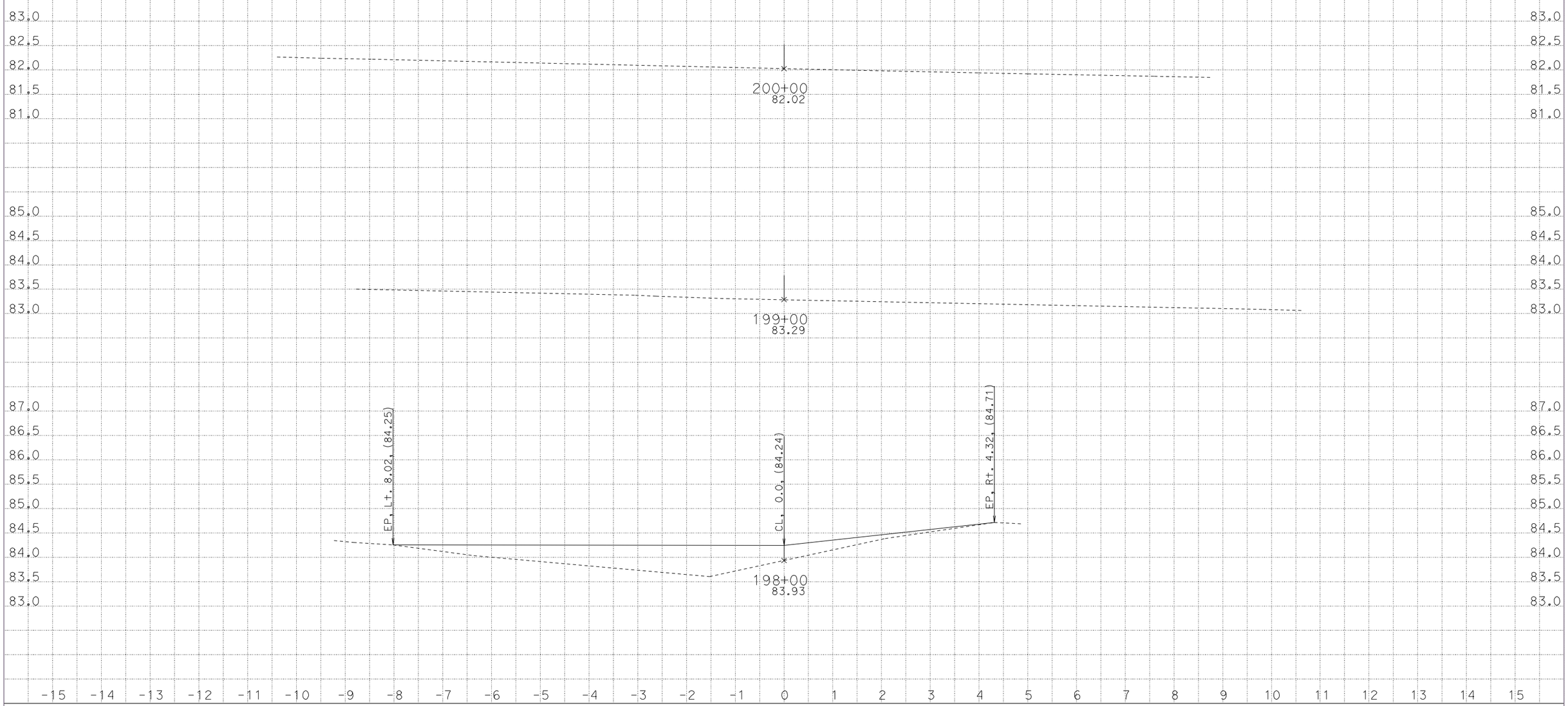

CREATED BY: CEC
DATE: 2/12/2013
KC Project: 0B190

CONTRACT: 01-0B1901
DIST/CO/RTE/PM: 01-HUM-101-54.3/56.8
File: D:\caren\0B190-EelRiverCB\caice\0B190\design100.ear PROJECT ID: 01-1200-0109

SCALE: 1" = 1' Horiz.
1" = 1' Vert.

All Dimensions are US Survey Feet

"D" LINE
CROSS SECTIONS

FOR EARTHWORK DEVELOPMENT ONLY

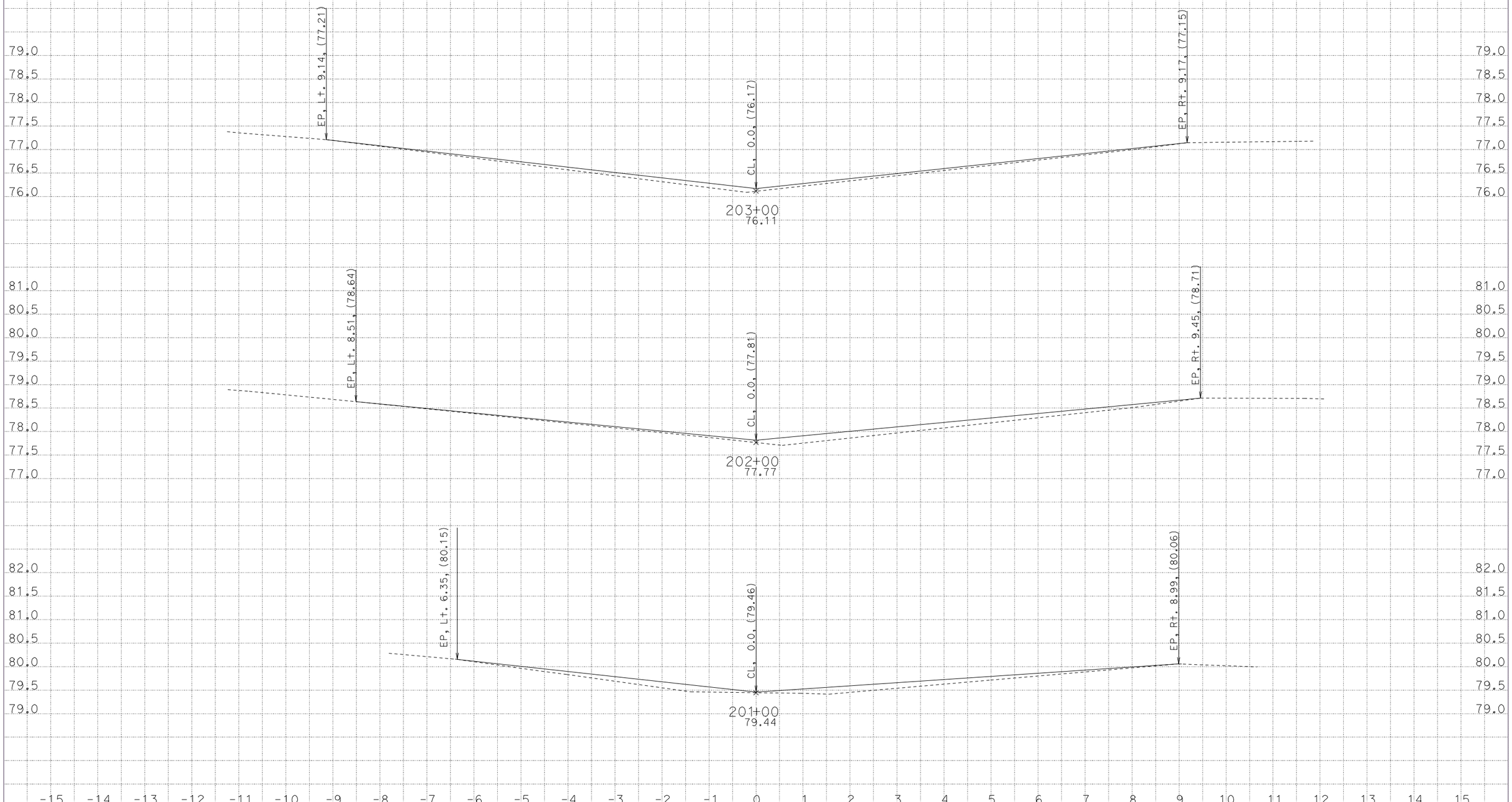

CREATED BY: CEC
DATE: 2/12/2013
KC Project: 0B190 File: D:\caren\0B190-EelRiverCB\caice\0B190\design100.ear

CONTRACT: 01-0B1901
DIST/CO/RTE/PM: 01-HUM-101-54.3/56.8
PROJECT ID: 01-1200-0109

SCALE: 1" = 1' Horiz.
1" = 1' Vert.

All Dimensions are US Survey Feet

"D" LINE CROSS SECTIONS

FOR EARTHWORK DEVELOPMENT ONLY

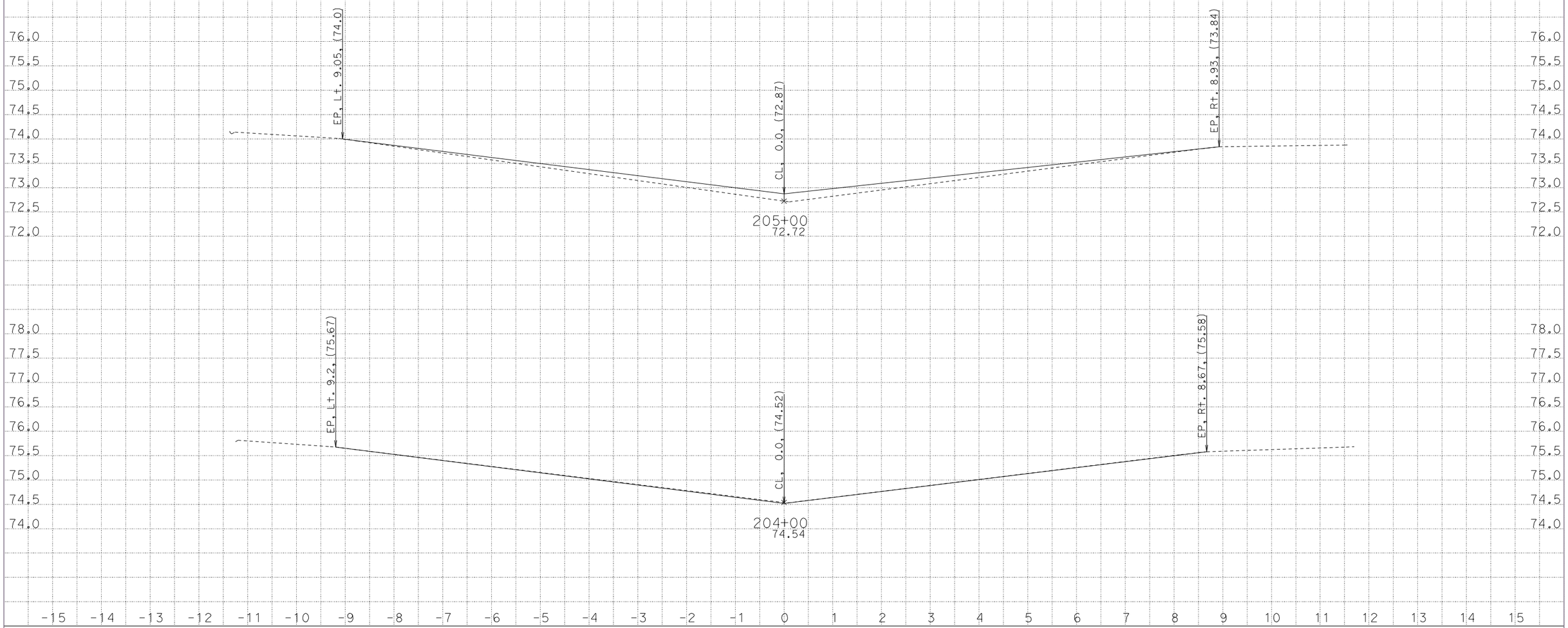

CREATED BY: CEC
DATE: 2/12/2013
KC Project: 0B190 File: D:\caren\0B190-EelRiverCB\caice\0B190\design100.ear

CONTRACT: 01-0B1901
DIST/CO/RTE/PM: 01-HUM-101-54.3/56.8
PROJECT ID: 01-1200-0109

SCALE: 1" = 1' Horiz.
1" = 1' Vert.

All Dimensions are US Survey Feet

"D" LINE CROSS SECTIONS

FOR EARTHWORK DEVELOPMENT ONLY

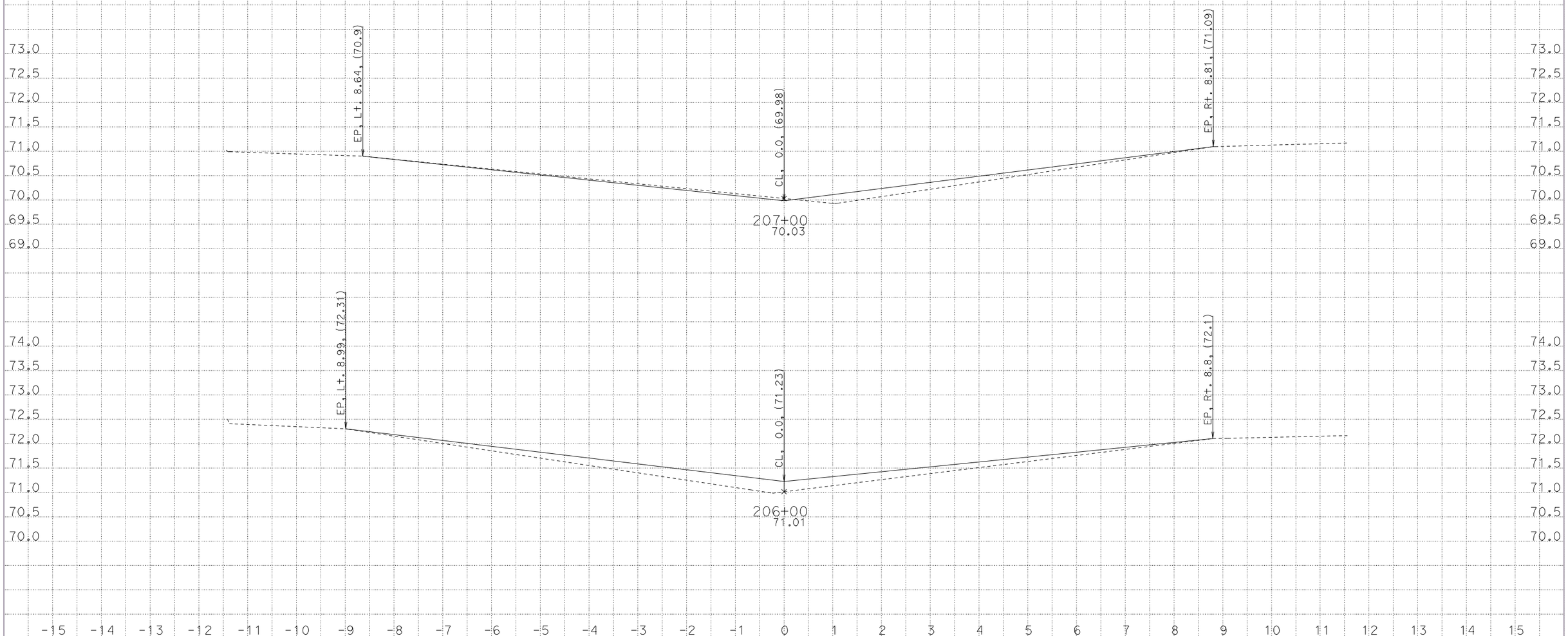

CREATED BY: CEC
DATE: 2/12/2013
KC Project: 0B190 File: D:\caren\0B190-EelRiverCB\caice\0B190\design100.ear

CONTRACT: 01-0B1901
DIST/CO/RTE/PM: 01-HUM-101-54.3/56.8
PROJECT ID: 01-1200-0109

SCALE: 1" = 1' Horiz.
1" = 1' Vert.

All Dimensions are US Survey Feet

"D" LINE CROSS SECTIONS

FOR EARTHWORK DEVELOPMENT ONLY

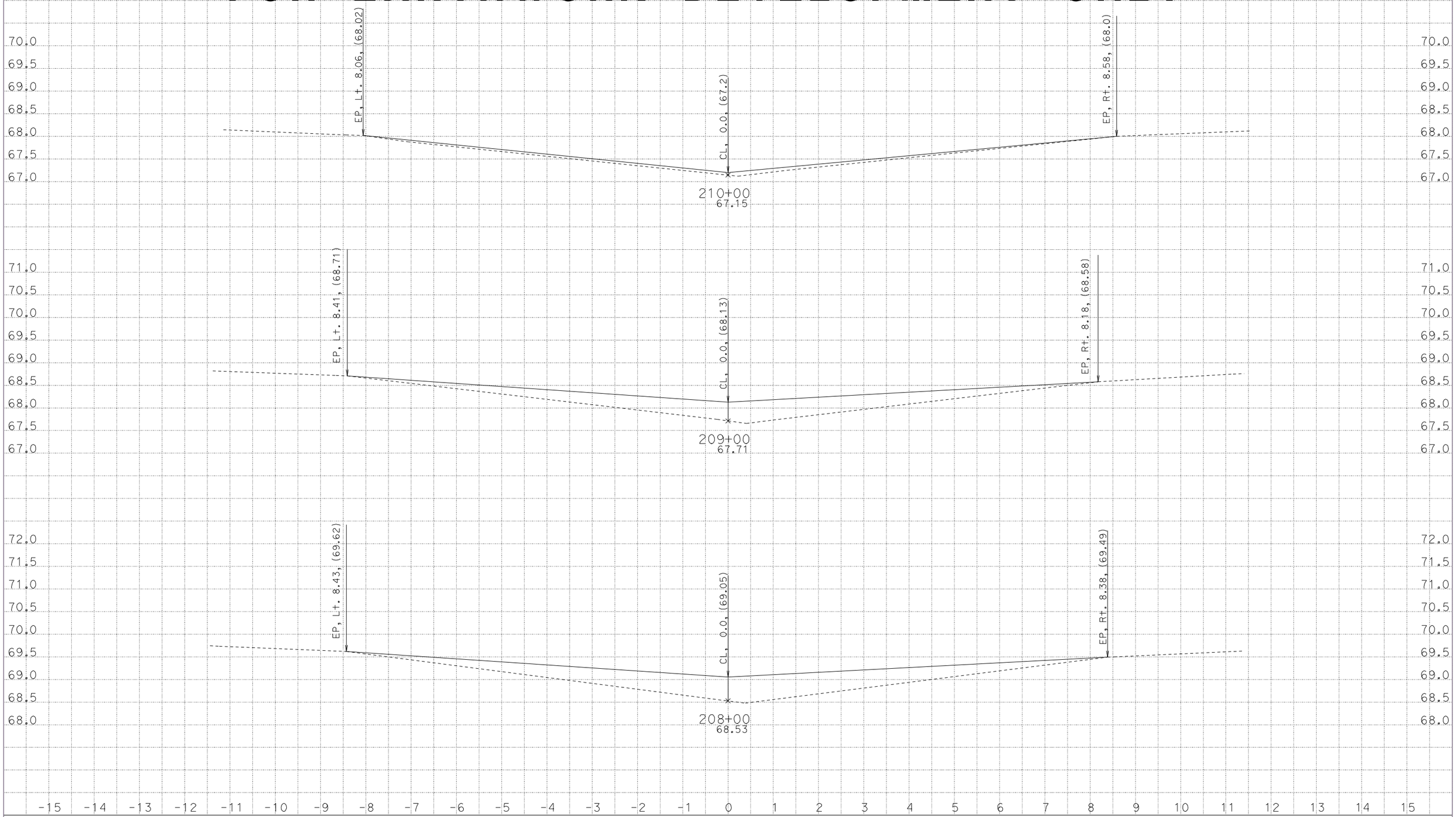

CREATED BY: CEC
DATE: 2/12/2013
KC Project: 0B190 File: D:\caren\0B190-EelRiverCB\caice\0B190\design100.ear

CONTRACT: 01-0B1901
DIST/CO/RTE/PM: 01-HUM-101-54.3/56.8
PROJECT ID: 01-1200-0109

SCALE: 1" = 1' Horiz.
1" = 1' Vert.

All Dimensions are US Survey Feet

"D" LINE
CROSS SECTIONS

FOR EARTHWORK DEVELOPMENT ONLY

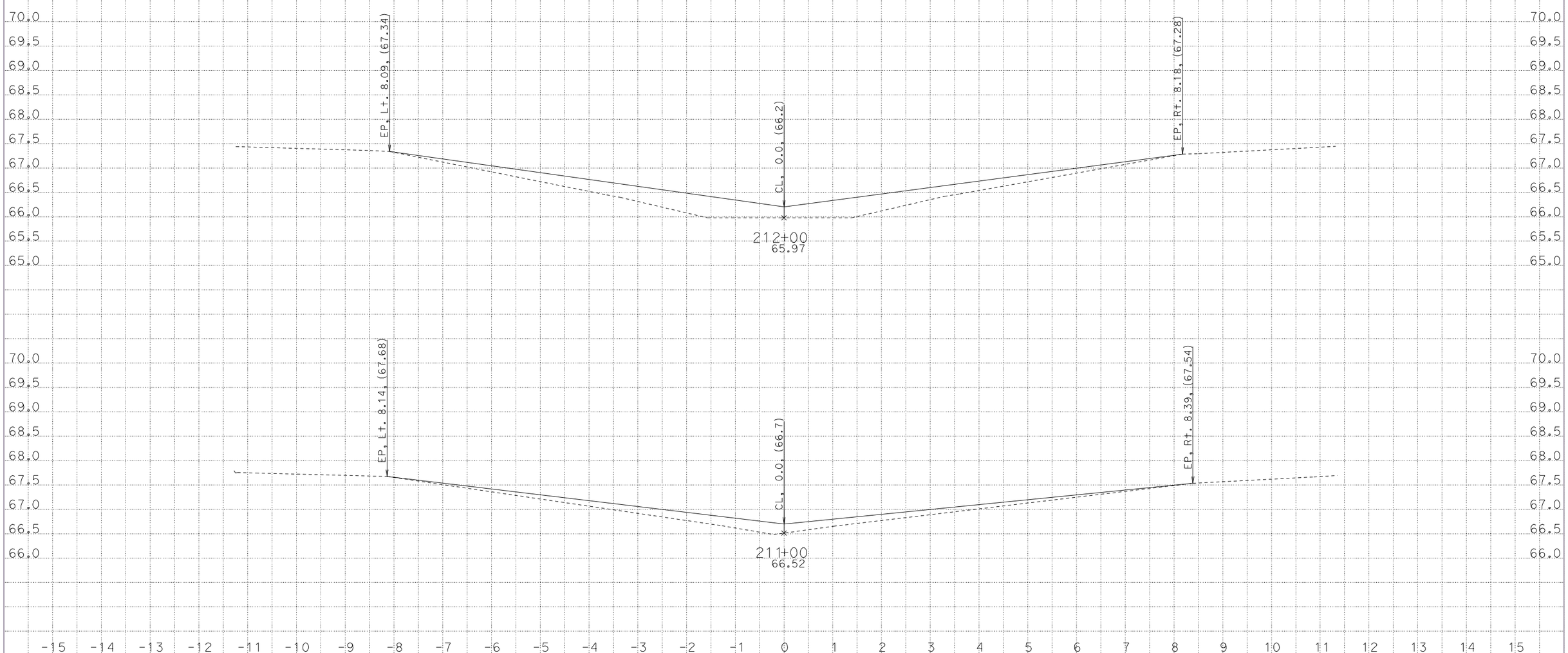

CREATED BY: CEC
DATE: 2/12/2013
KC Project: 0B190 File: D:\caren\0B190-EelRiverCB\caice\0B190\design100.ear

CONTRACT: 01-0B1901
DIST/CO/RTE/PM: 01-HUM-101-54.3/56.8
PROJECT ID: 01-1200-0109

SCALE: 1" = 1' Horiz.
1" = 1' Vert.

All Dimensions are US Survey Feet

"D" LINE CROSS SECTIONS

FOR EARTHWORK DEVELOPMENT ONLY

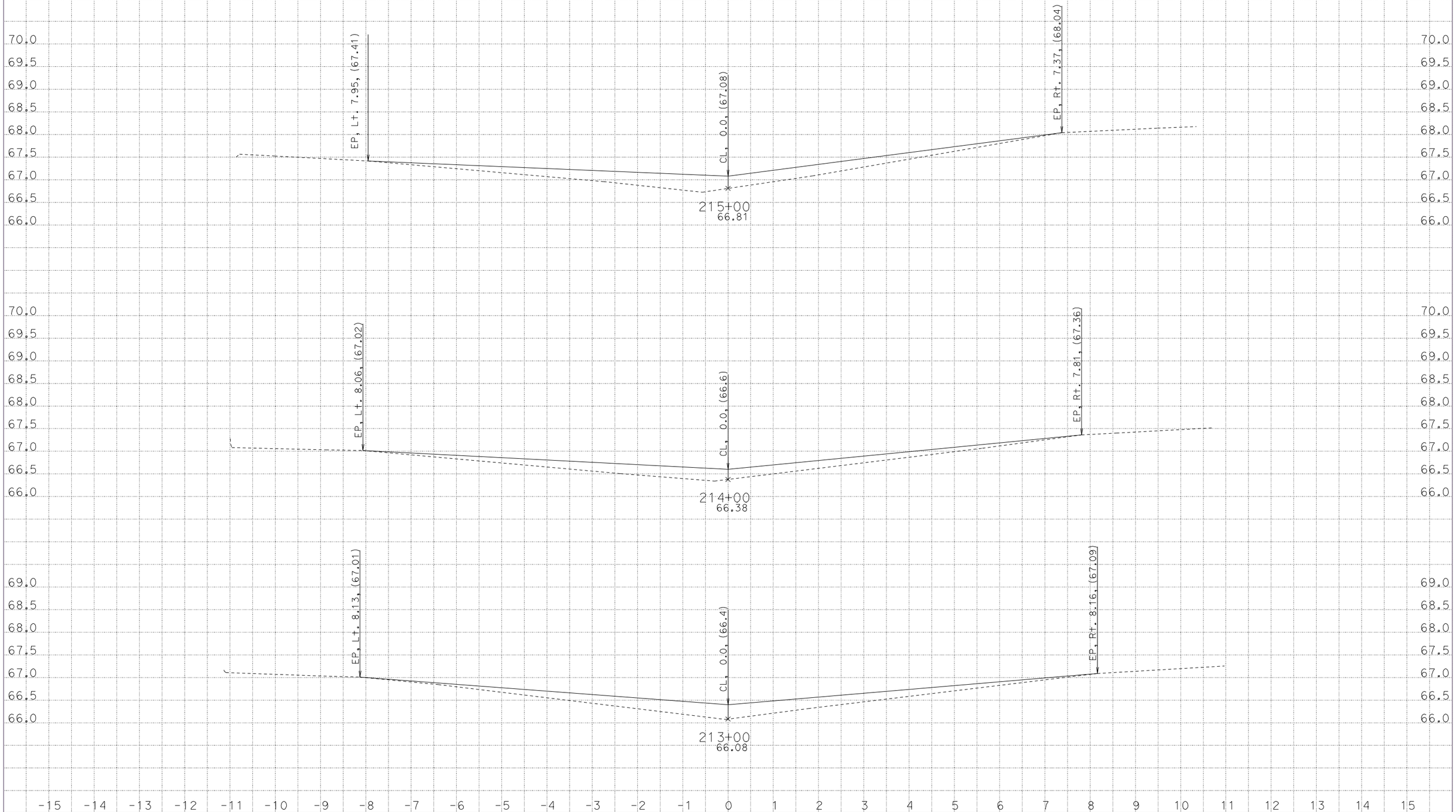

CREATED BY: CEC
DATE: 2/12/2013
KC Project: 0B190 File: D:\caren\0B190-EelRiverCB\caice\0B190\design100.ear

CONTRACT: 01-0B1901
DIST/CO/RTE/PM: 01-HUM-101-54.3/56.8
PROJECT ID: 01-1200-0109

SCALE: 1" = 1' Horiz.
1" = 1' Vert.

All Dimensions are US Survey Feet

"D" LINE CROSS SECTIONS

FOR EARTHWORK DEVELOPMENT ONLY

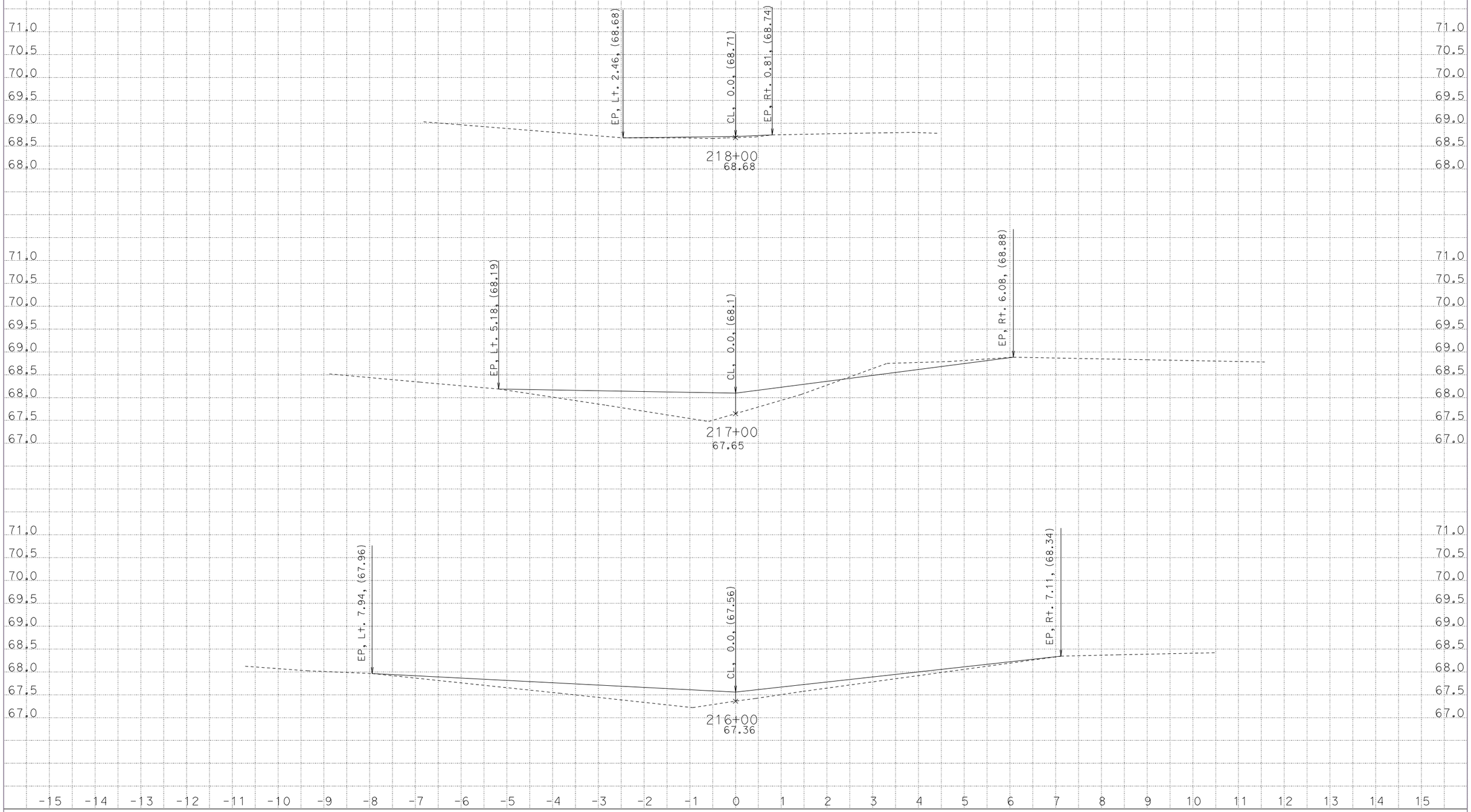

CREATED BY: CEC
DATE: 2/12/2013
KC Project: 0B190 File: D:\caren\0B190-EelRiverCB\caice\0B190\design100.ear

CONTRACT: 01-0B1901
DIST/CO/RTE/PM: 01-HUM-101-54.3/56.8
PROJECT ID: 01-1200-0109

SCALE: 1" = 1' Horiz.
1" = 1' Vert.

All Dimensions are US Survey Feet

"D" LINE CROSS SECTIONS

SHEET 53 OF 54

FOR EARTHWORK DEVELOPMENT ONLY

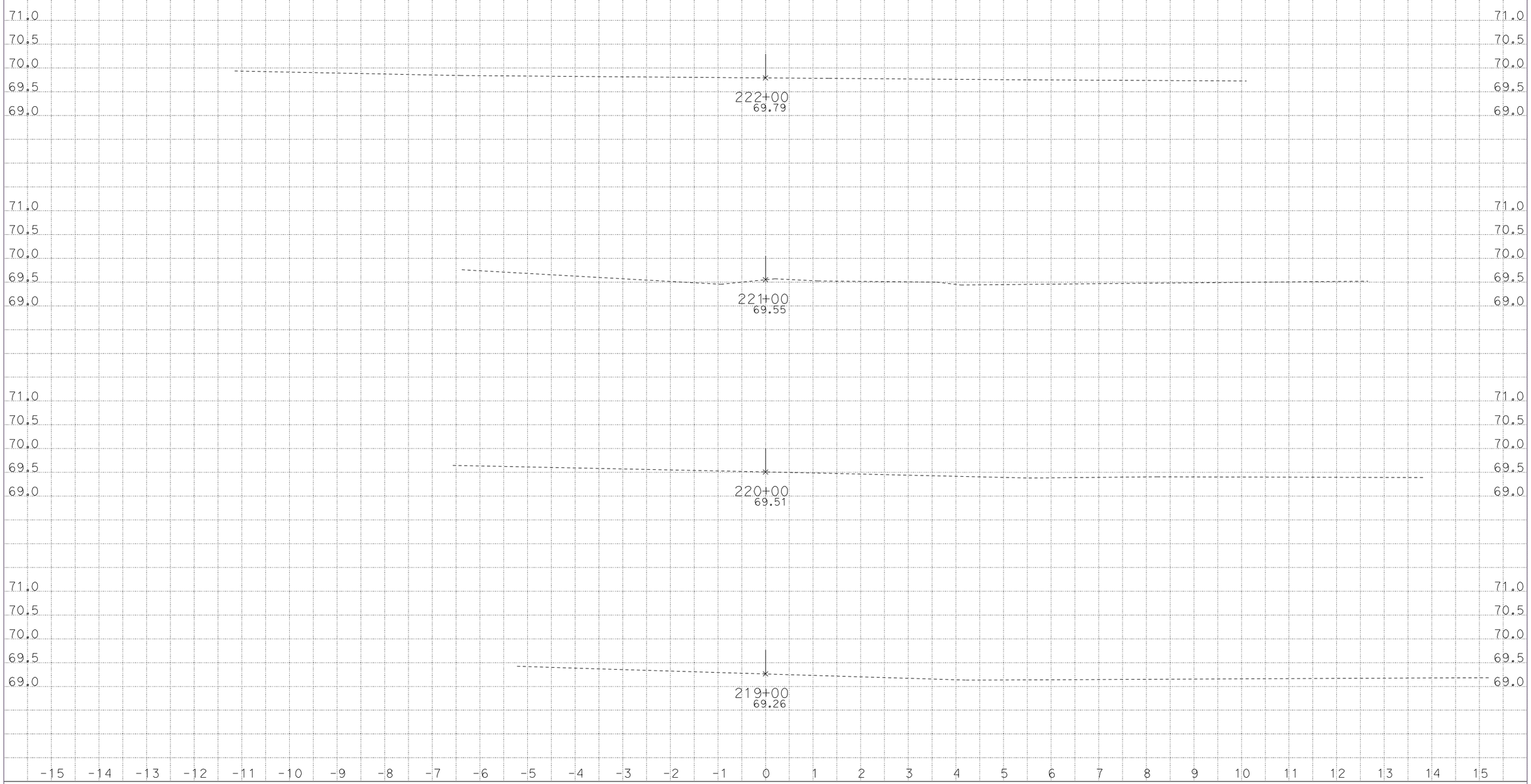

CREATED BY: CEC
DATE: 2/12/2013
KC Project: 0B190 File: D:\caren\0B190-EelRiverCB\caice\0B190\design100.ear

CONTRACT: 01-0B1901
DIST/CO/RTE/PM: 01-HUM-101-54.3/56.8
PROJECT ID: 01-1200-0109

SCALE: 1" = 1' Horiz.
1" = 1' Vert.

All Dimensions are US Survey Feet

"D" LINE CROSS SECTIONS