FOR EARTHWORK DEVELOPMENT ONLY

All Dimensions are U.S. Survey Feet

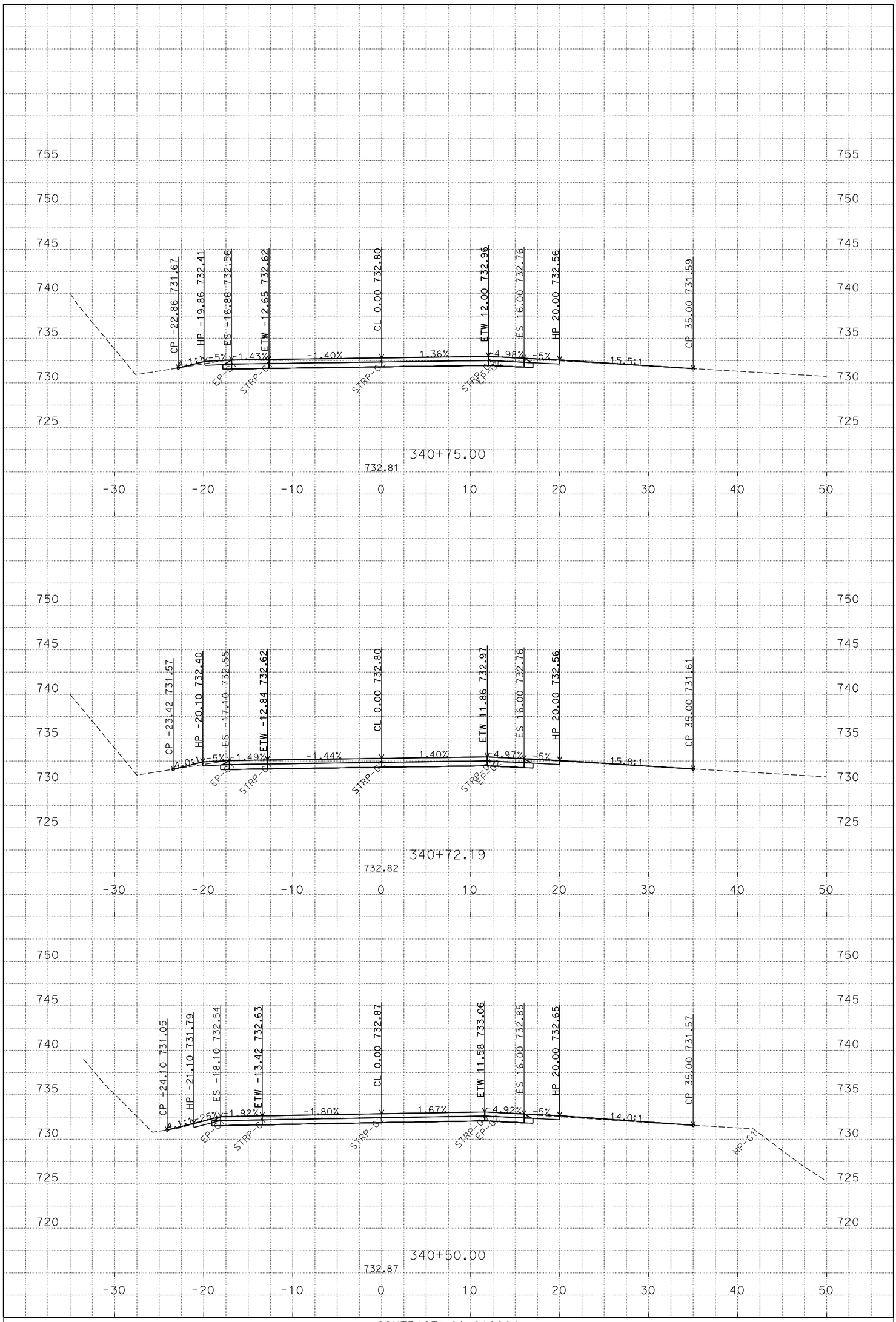

P:\proj2\01\0A990\design\C3D\XSec_Qtys
A1-XSections-34050-34875-5_TEMP_X_C3D_DWG.dwg - 14-Jul-15 9:32 AM

PLOTTED DATE: 05-OCT-2015

SCALE: 1"=5' Horiz.
1"=5' Vert.

CREATED BY: s110070

CONTRACT: 01-0A9904
DIST/CO/RTE/PM: 01/HUM/96/R6.2/6.6
PROJECT ID: 01 1200 0001

A1
CROSS SECTIONS
1 OF 53

FOR EARTHWORK DEVELOPMENT ONLY

All Dimensions are U.S. Survey Feet

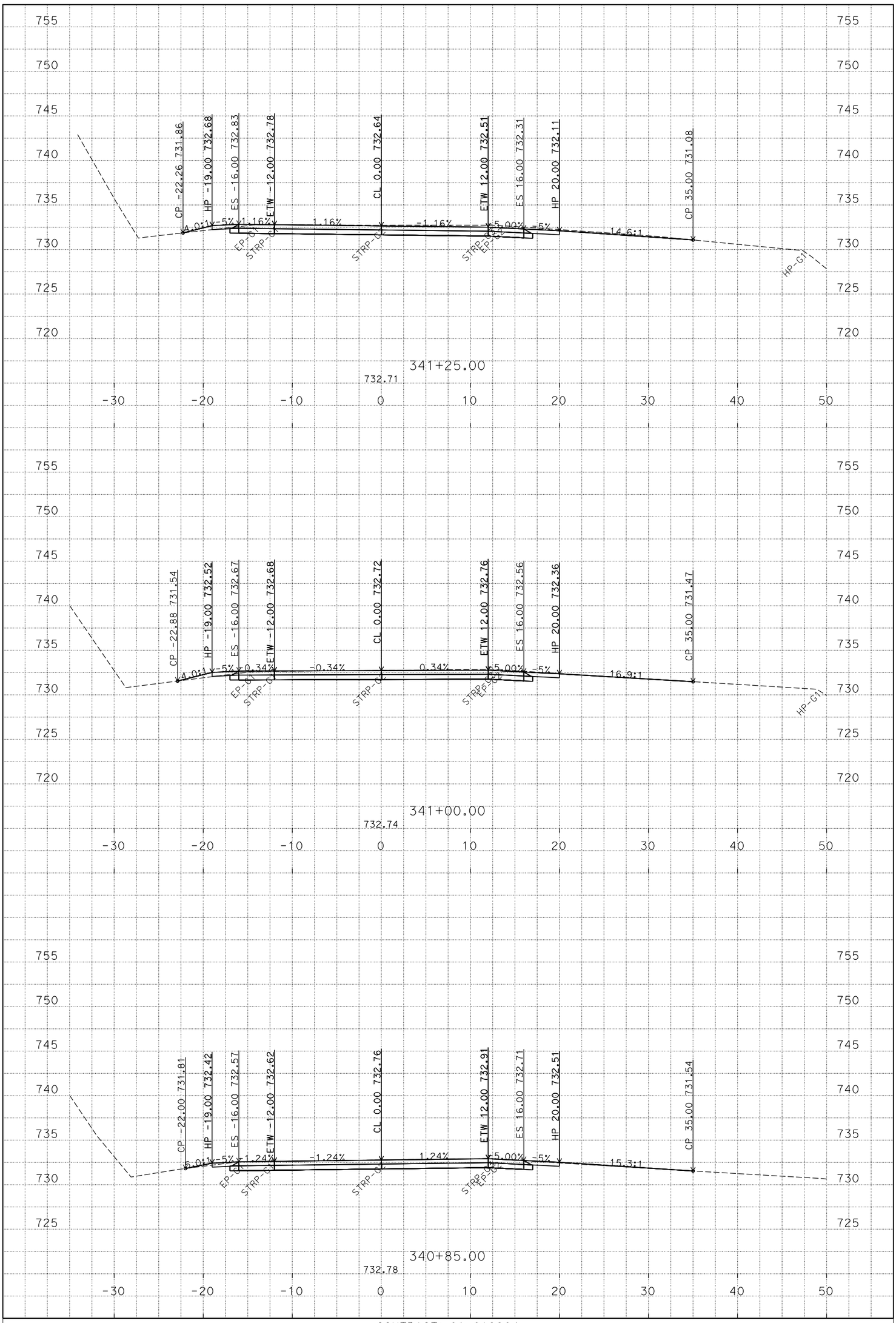

PLOTTED DATE: 05-OCT-2015

SCALE: 1"=5' Horiz.
1"=5' Vert.

CREATED BY: s110070

CONTRACT: 01-0A9904
DIST/CO/RTE/PM: 01/HUM/96/R6.2/6.6
PROJECT ID: 01 1200 0001

A1
CROSS SECTIONS
2 OF 53

P:\proj2\01\0A990\design\C3D\XSec_Qtys
A1-XSections-34050-34875-5_TEMP_X_C3D_DWG.dwg - 14-Jul-15 9:32 AM

FOR EARTHWORK DEVELOPMENT ONLY

All Dimensions are U.S. Survey Feet

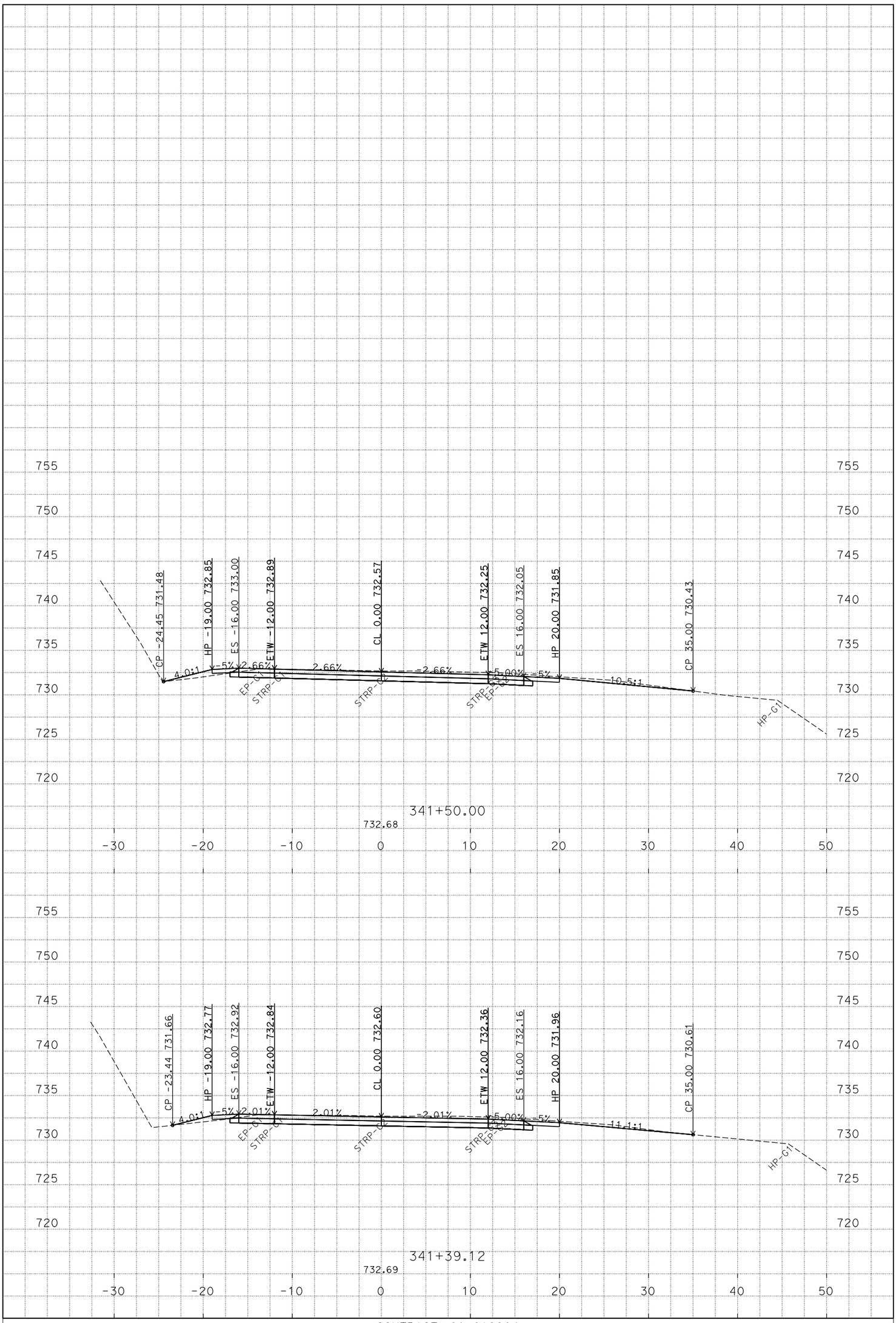

P:\proj2\01\0A990\design\C3D\XSec_Qtys
A1-XSections-34050-34875-5_TEMP_X_C3D_DWG.dwg - 14-Jul-15 9:32 AM

PLOTTED DATE: 05-OCT-2015

SCALE: 1"=5' Horiz.
1"=5' Vert.

CREATED BY: s110070

CONTRACT: 01-0A9904
DIST/CO/RTE/PM: 01/HUM/96/R6.2/6.6
PROJECT ID: 01 1200 0001

A1
CROSS SECTIONS

FOR EARTHWORK DEVELOPMENT ONLY

All Dimensions are U.S. Survey Feet

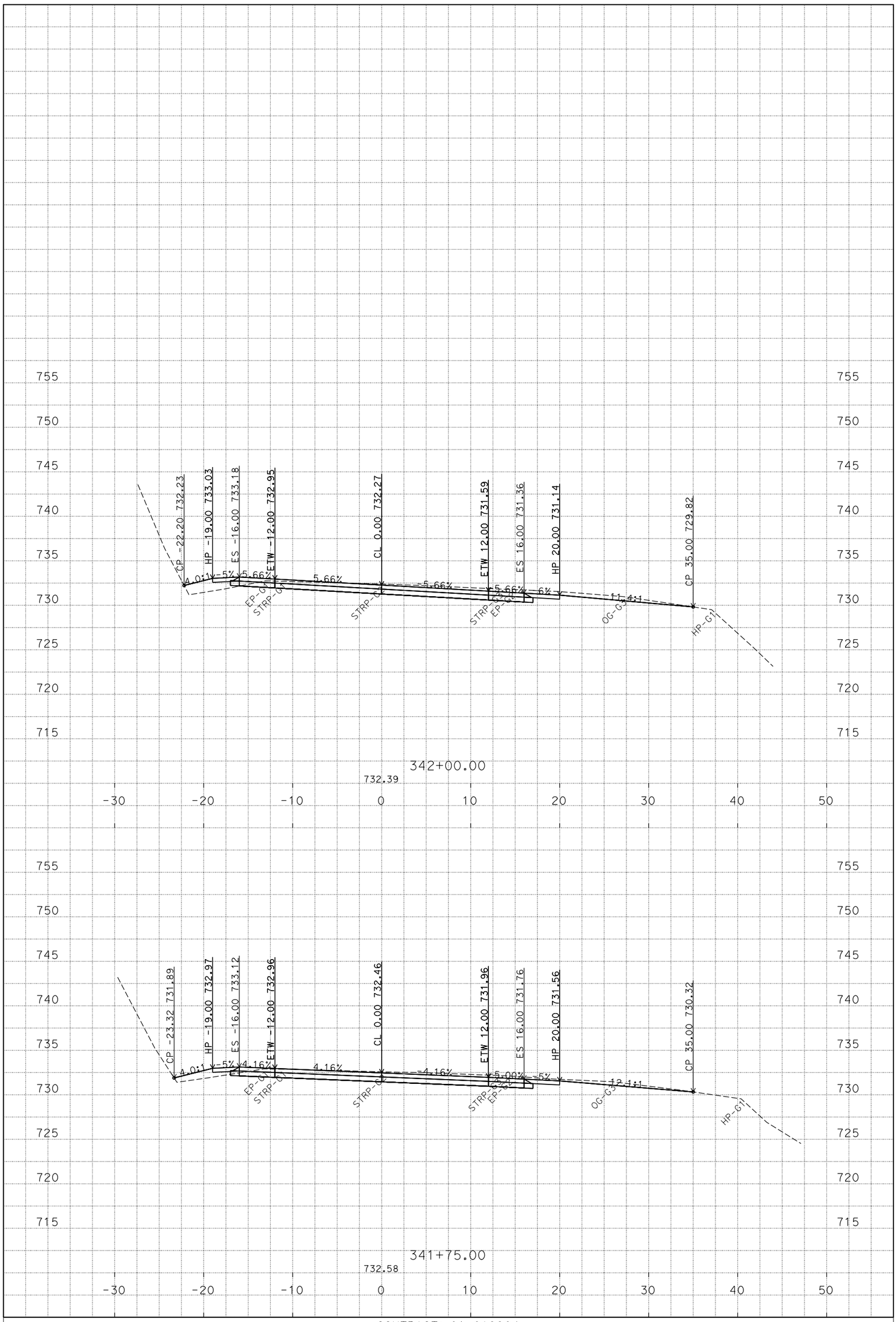

P:\proj2\01\0A990\design\C3D\XSec_Qtys
A1-XSections-34050-34875-5_TEMP_X_C3D_DWG.dwg - 14-Jul-15 9:32 AM

PLOTTED DATE: 05-OCT-2015

SCALE: 1"=5' Horiz.
1"=5' Vert.

CREATED BY: s110070

CONTRACT: 01-0A9904
DIST/CO/RTE/PM: 01/HUM/96/R6.2/6.6
PROJECT ID: 01 1200 0001

A1
CROSS SECTIONS
4 OF 53

FOR EARTHWORK DEVELOPMENT ONLY

All Dimensions are U.S. Survey Feet

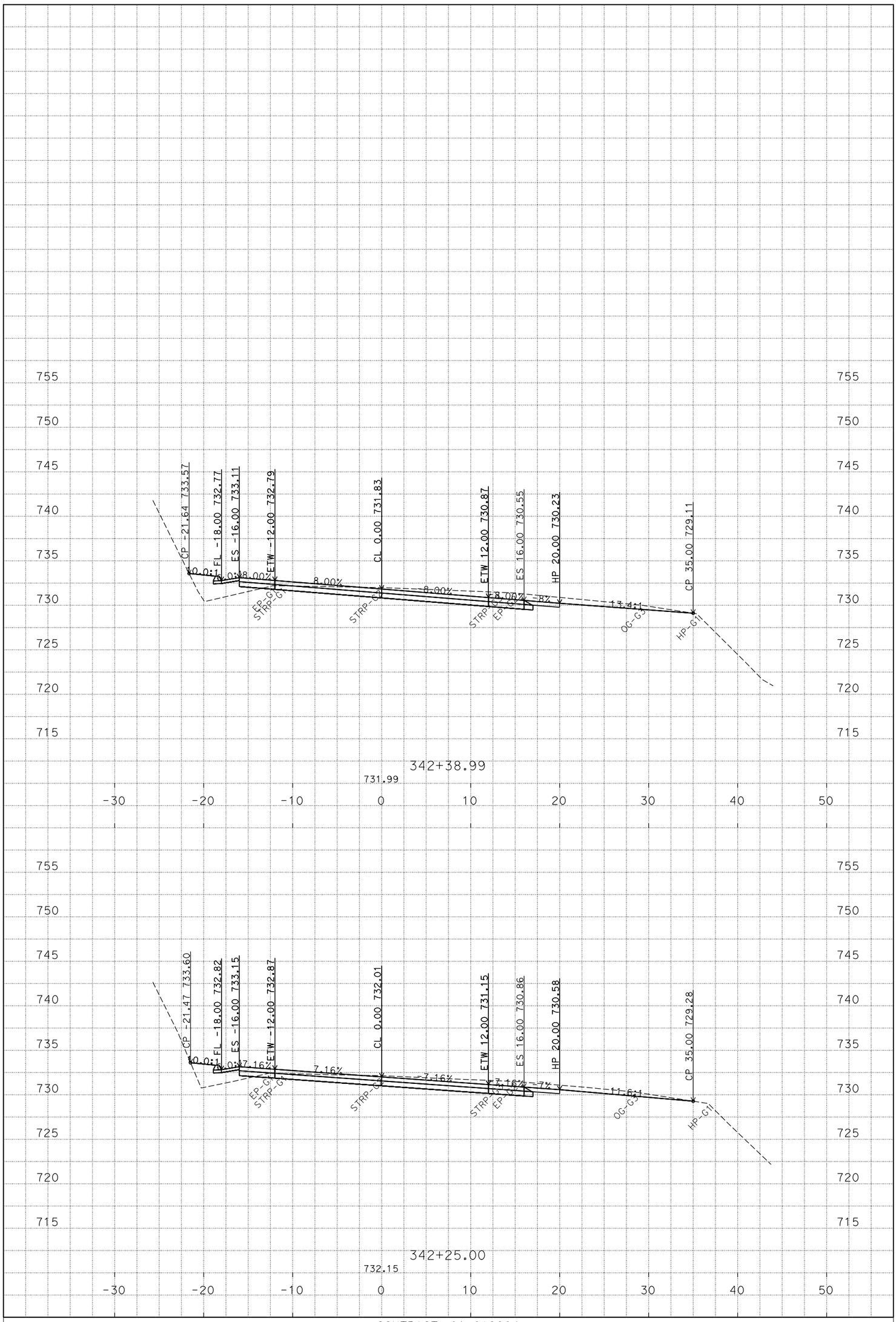

P:\proj2\01\0A990\design\C3D\XSec_Qtys
A1-XSections-34050-34875-5_TEMP_X_C3D_DWG.dwg - 14-Jul-15 9:32 AM

PLOTTED DATE: 05-OCT-2015

SCALE: 1"=5' Horiz.
1"=5' Vert.

CREATED BY: s110070

CONTRACT: 01-0A9904
DIST/CO/RTE/PM: 01/HUM/96/R6.2/6.6
PROJECT ID: 01 1200 0001

A1
CROSS SECTIONS

FOR EARTHWORK DEVELOPMENT ONLY

All Dimensions are U.S. Survey Feet

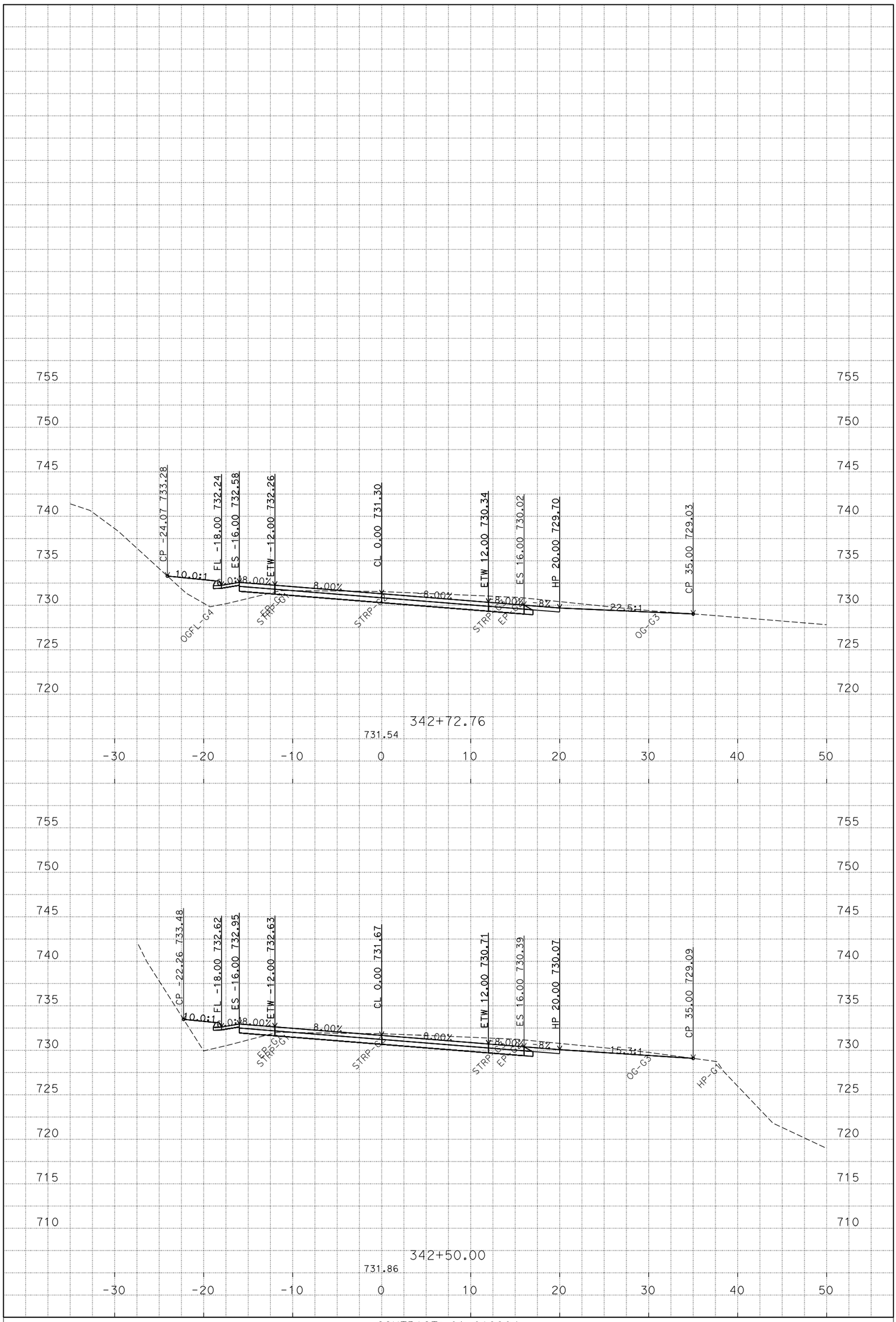

PLOTTED DATE: 05-OCT-2015

SCALE: 1"=5' Horiz.
1"=5' Vert.

CREATED BY: s110070

CONTRACT: 01-0A9904
DIST/CO/RTE/PM: 01/HUM/96/R6.2/6.6
PROJECT ID: 01 1200 0001

A1
CROSS SECTIONS
6 OF 53

P:\proj2\01\0A990\design\C3D\XSec_Qtys
A1-XSections-34050-34875-5_TEMP_X_C3D_DWG.dwg - 14-Jul-15 9:32 AM

FOR EARTHWORK DEVELOPMENT ONLY

All Dimensions are U.S. Survey Feet

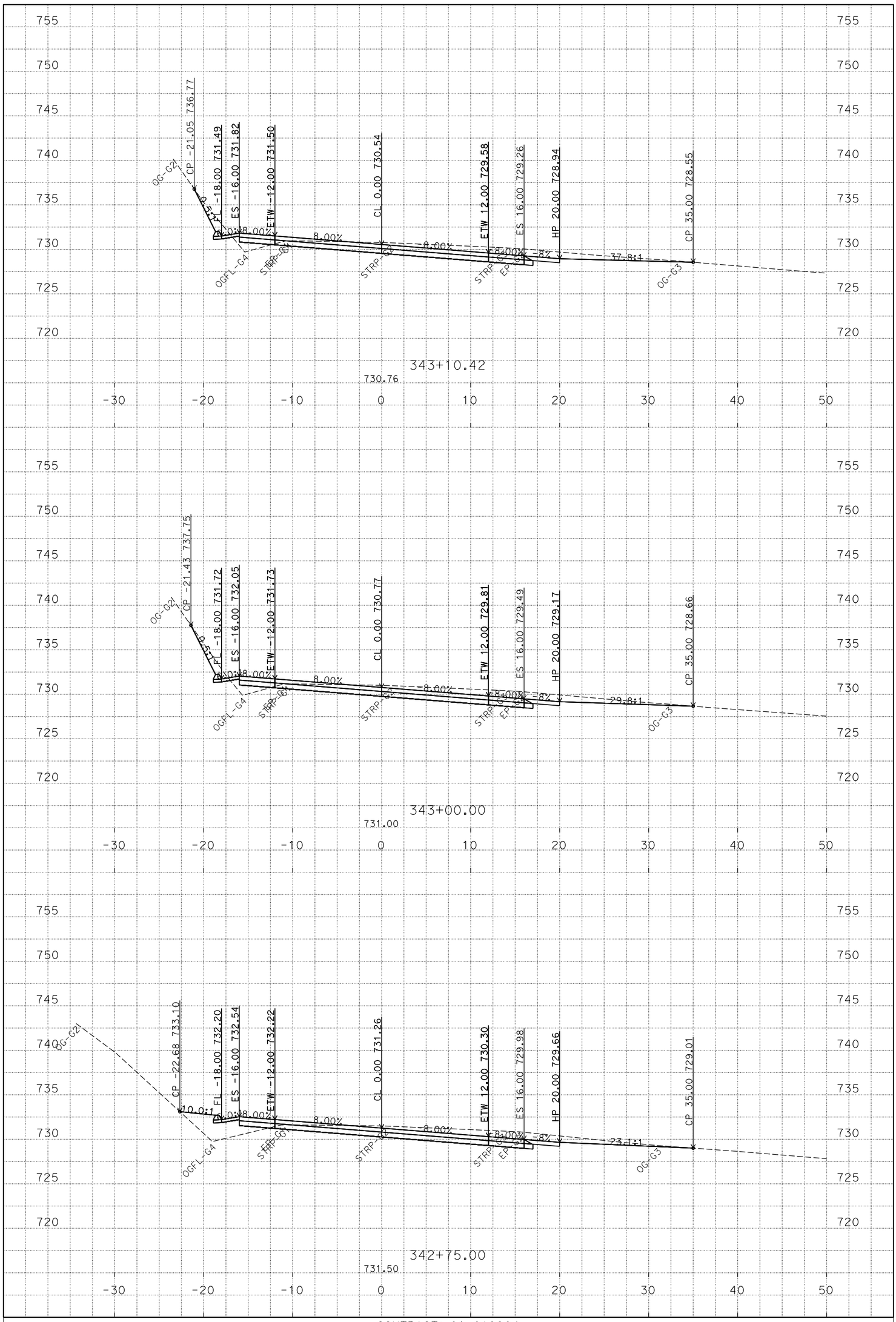

P:\proj2\01\0A990\design\C3D\XSec_Qtys
A1-XSections-34050-34875-5_TEMP_X_C3D_DWG.dwg - 14-Jul-15 9:32 AM

PLOTTED DATE: 05-OCT-2015

SCALE: 1"=5' Horiz.
1"=5' Vert.

CREATED BY: s110070

CONTRACT: 01-0A9904
DIST/CO/RTE/PM: 01/HUM/96/R6.2/6.6
PROJECT ID: 01 1200 0001

A1
CROSS SECTIONS

FOR EARTHWORK DEVELOPMENT ONLY

All Dimensions are U.S. Survey Feet

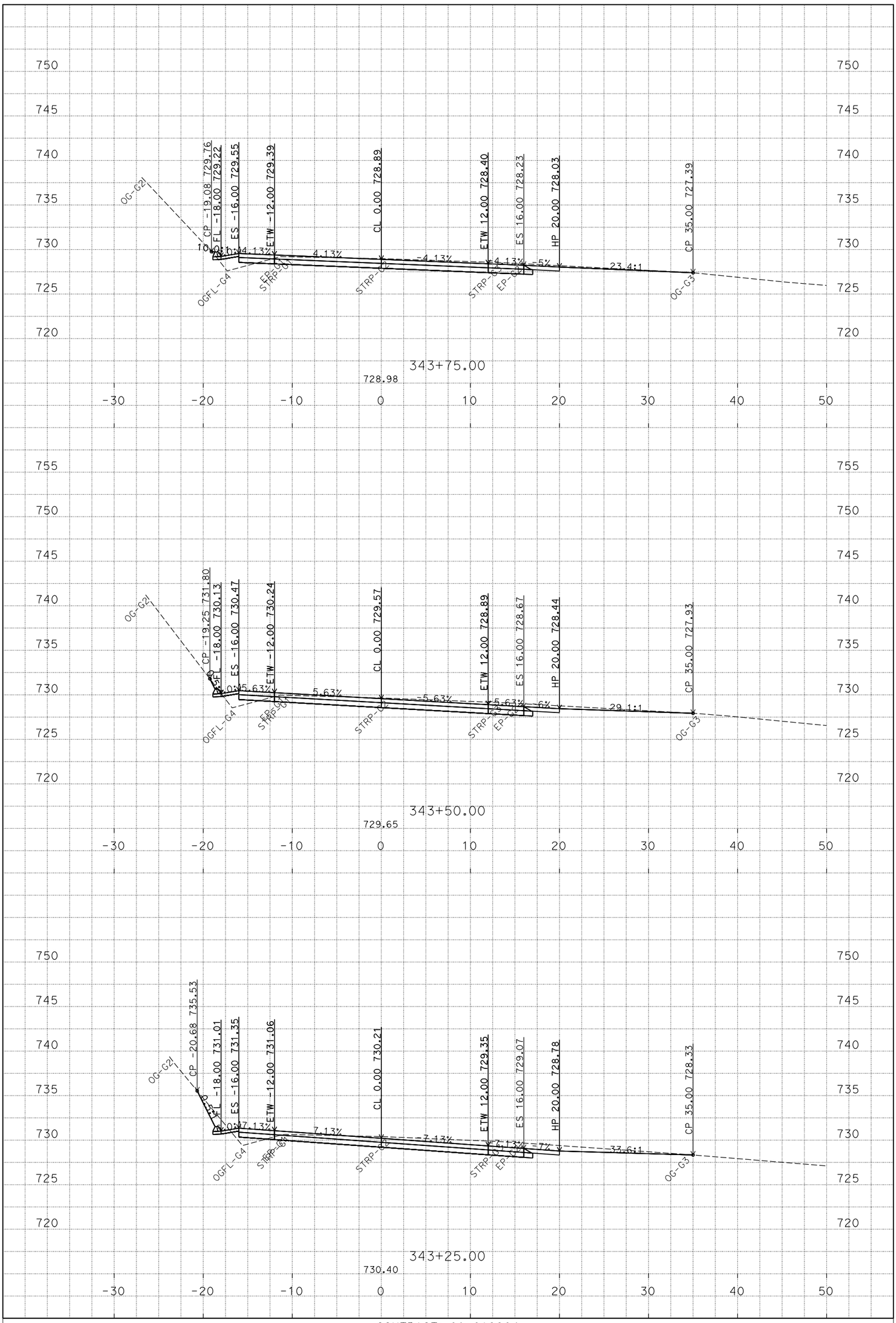

P:\proj2\01\0A990\design\C3D\XSec_Qtys
A1-XSections-34050-34875-5_TEMP_X_C3D_DWG.dwg - 14-Jul-15 9:32 AM

PLOTTED DATE: 05-OCT-2015

SCALE: 1"=5' Horiz.
1"=5' Vert.

CREATED BY: s110070

CONTRACT: 01-0A9904
DIST/CO/RTE/PM: 01/HUM/96/R6.2/6.6
PROJECT ID: 01 1200 0001

A1
CROSS SECTIONS

FOR EARTHWORK DEVELOPMENT ONLY

All Dimensions are U.S. Survey Feet

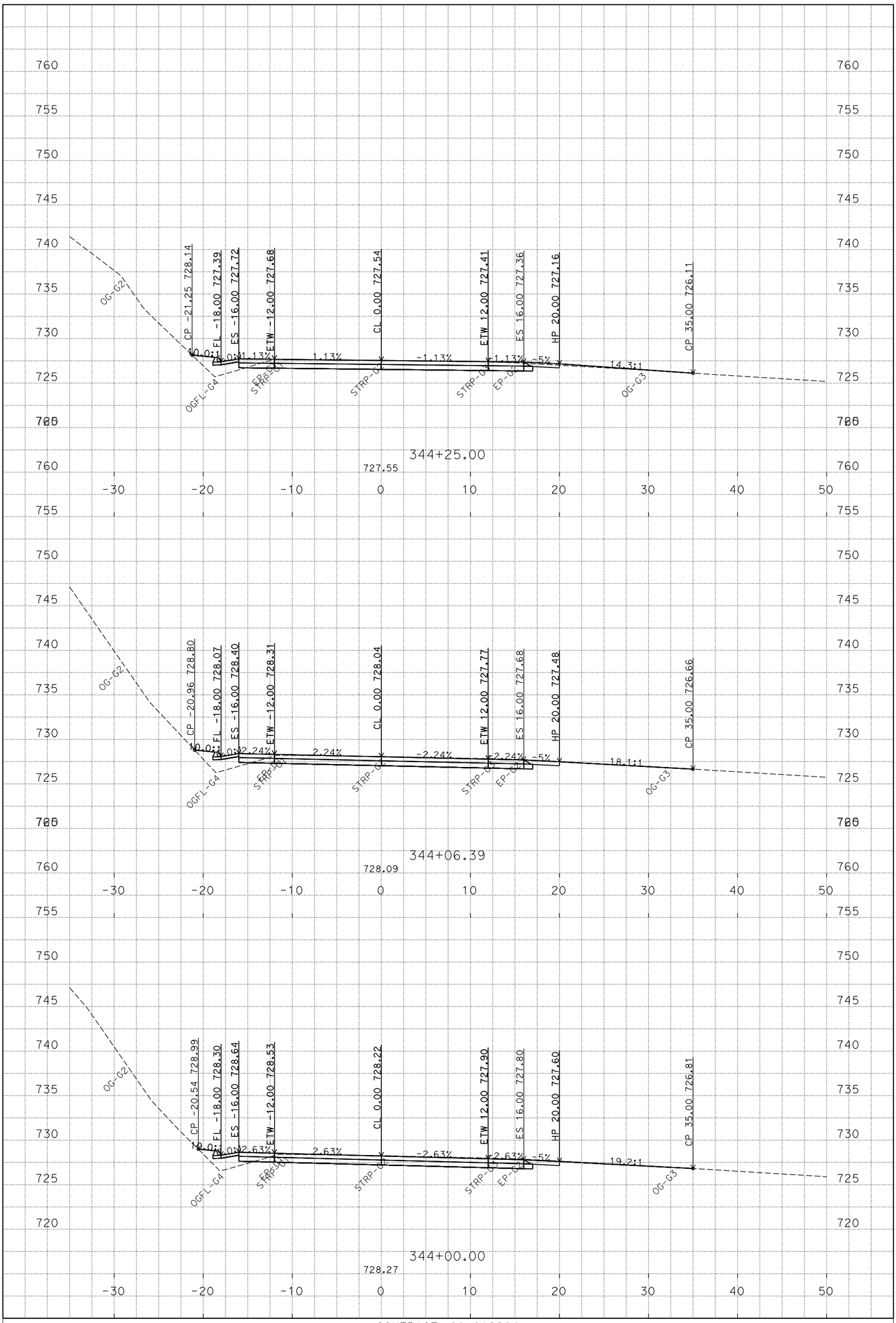

PLOTTED DATE: 05-OCT-2015

SCALE: 1"=5' Horiz.
1"=5' Vert.

CREATED BY: s110070

CONTRACT: 01-0A9904
DIST/CO/RTE/PM: 01/HUM/96/R6.2/6.6
PROJECT ID: 01 1200 0001

A1
CROSS SECTIONS
9 OF 53

P:\proj2\01\0A990\design\C3D\XSec_Qtys
A1-XSections-34050-34875-5_TEMP_X_C3D_DWG.dwg - 14-Jul-15 9:32 AM

FOR EARTHWORK DEVELOPMENT ONLY

All Dimensions are U.S. Survey Feet

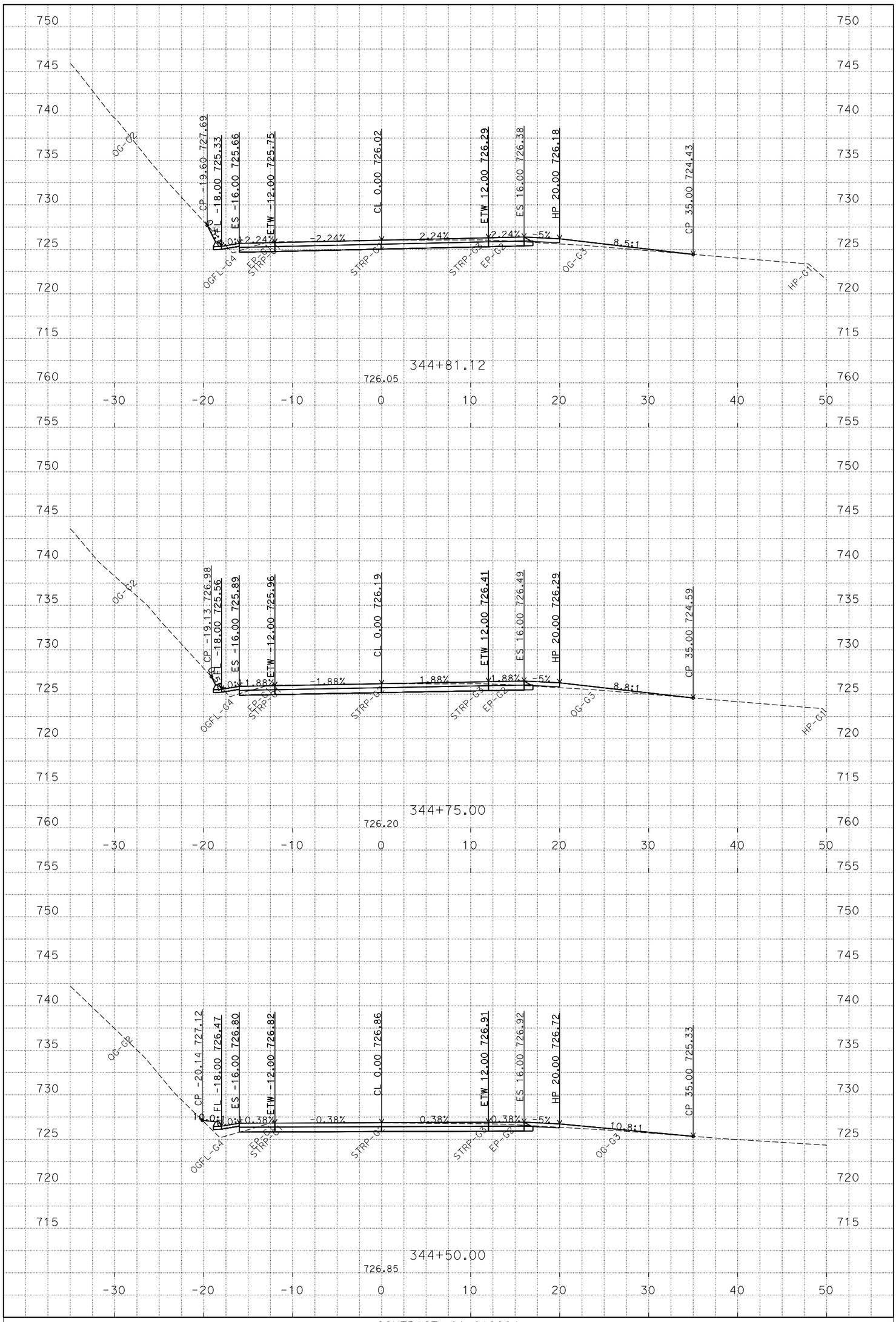

P:\proj2\01\0A990\design\C3D\XSec_Qtys
A1-XSections-34050-34875-5_TEMP_X_C3D_DWG.dwg - 14-Jul-15 9:32 AM

PLOTTED DATE: 05-OCT-2015

SCALE: 1"=5' Horiz.
1"=5' Vert.

CREATED BY: s110070

CONTRACT: 01-0A9904
DIST/CO/RTE/PM: 01/HUM/96/R6.2/6.6
PROJECT ID: 01 1200 0001

A1
CROSS SECTIONS

FOR EARTHWORK DEVELOPMENT ONLY

All Dimensions are U.S. Survey Feet

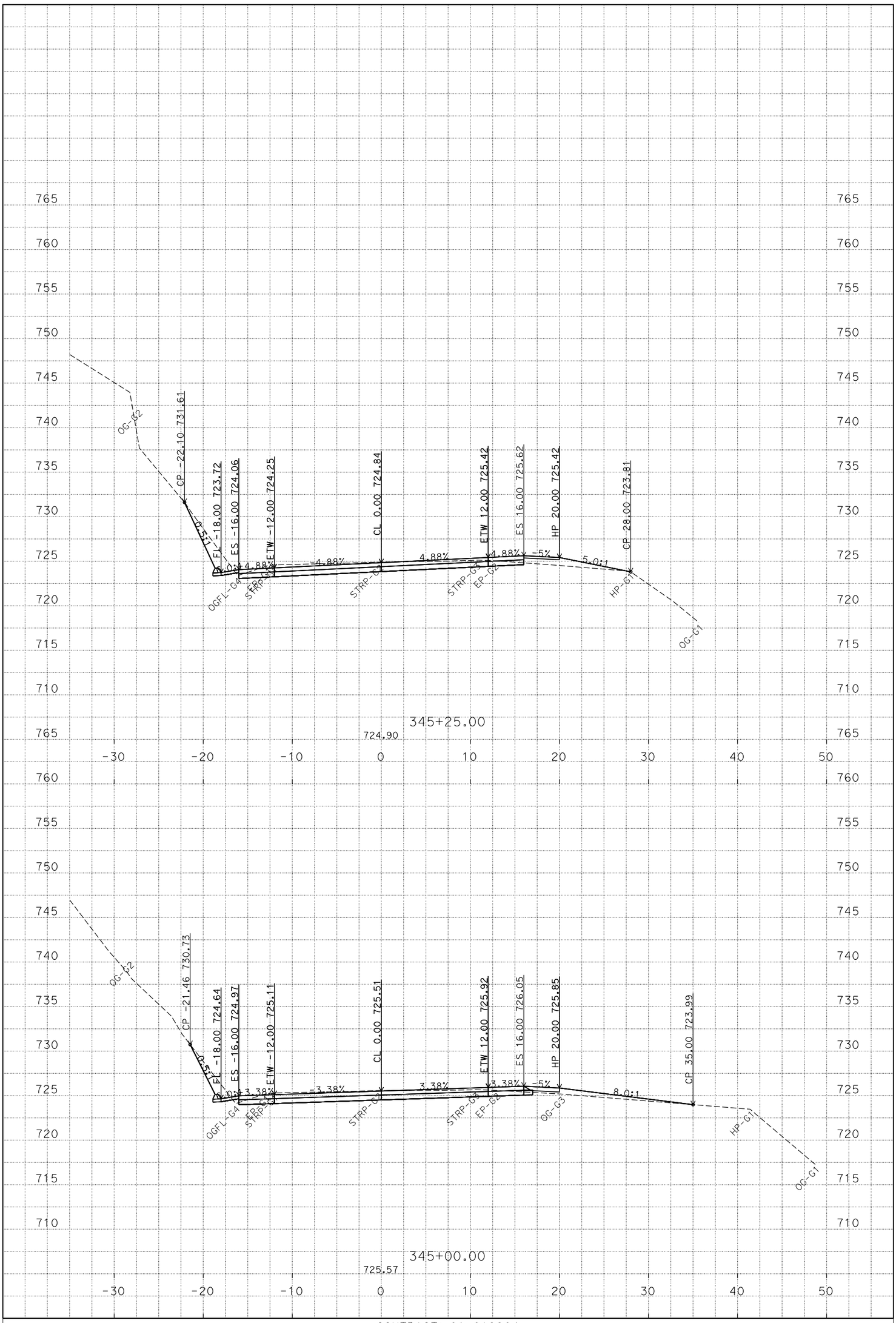

PLOTTED DATE: 05-OCT-2015

SCALE: 1"=5' Horiz.
1"=5' Vert.

CREATED BY: s110070

CONTRACT: 01-0A9904
DIST/CO/RTE/PM: 01/HUM/96/R6.2/6.6
PROJECT ID: 01 1200 0001

A1
CROSS SECTIONS
11 OF 53

P:\proj2\01\0A990\design\C3D\XSec_Qtys
A1-XSections-34050-34875-5_TEMP_X_C3D_DWG.dwg - 14-Jul-15 9:32 AM

FOR EARTHWORK DEVELOPMENT ONLY

All Dimensions are U.S. Survey Feet

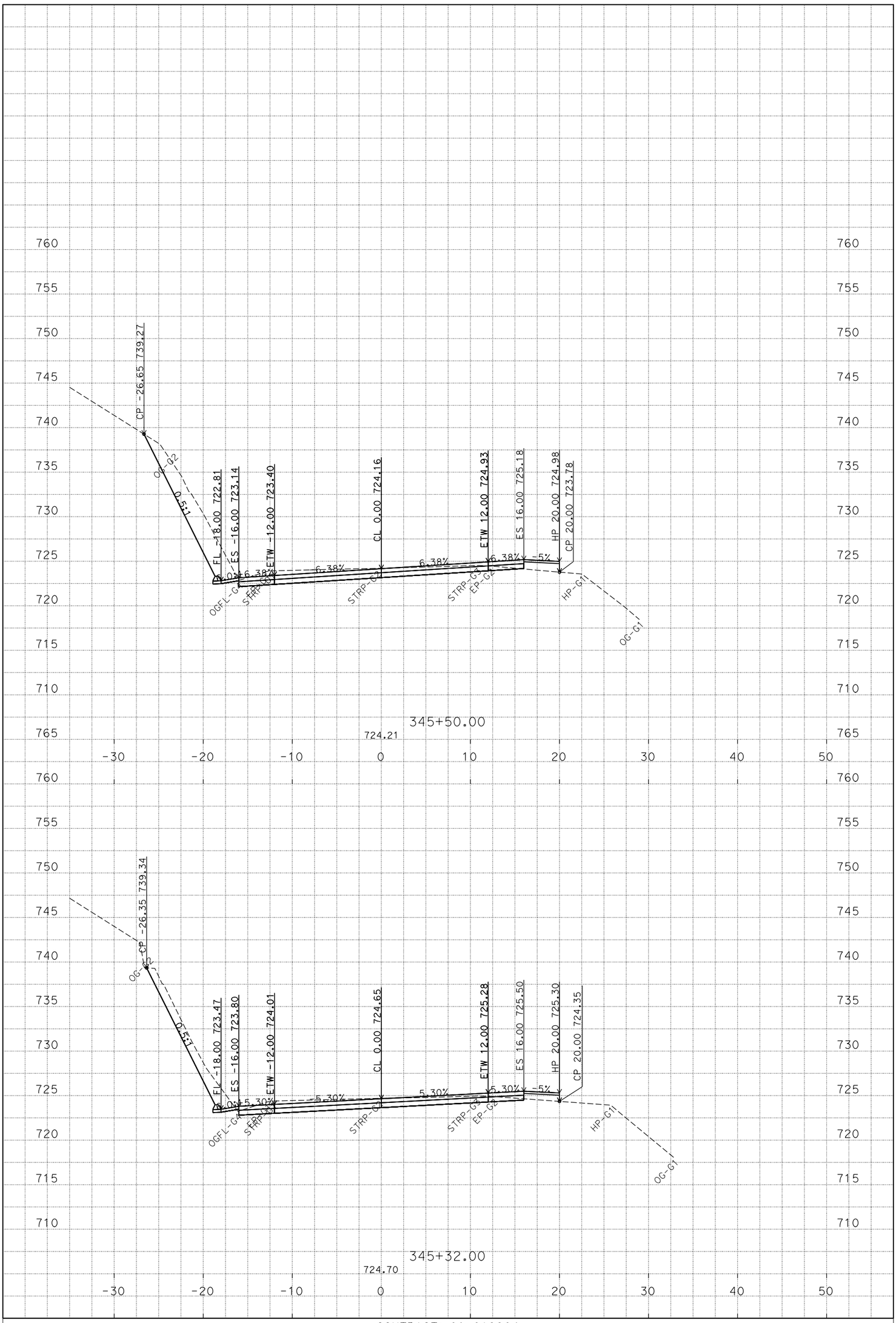

PLOTTED DATE: 05-OCT-2015

SCALE: 1"=5' Horiz.
1"=5' Vert.

CREATED BY: s110070

CONTRACT: 01-0A9904
DIST/CO/RTE/PM: 01/HUM/96/R6.2/6.6
PROJECT ID: 01 1200 0001

A1
CROSS SECTIONS
12 OF 53

P:\proj2\01\0A990\design\C3D\XSec_Qtys
A1-XSections-34050-34875-5_TEMP_X_C3D_DWG.dwg - 14-Jul-15 9:32 AM

FOR EARTHWORK DEVELOPMENT ONLY

All Dimensions are U.S. Survey Feet

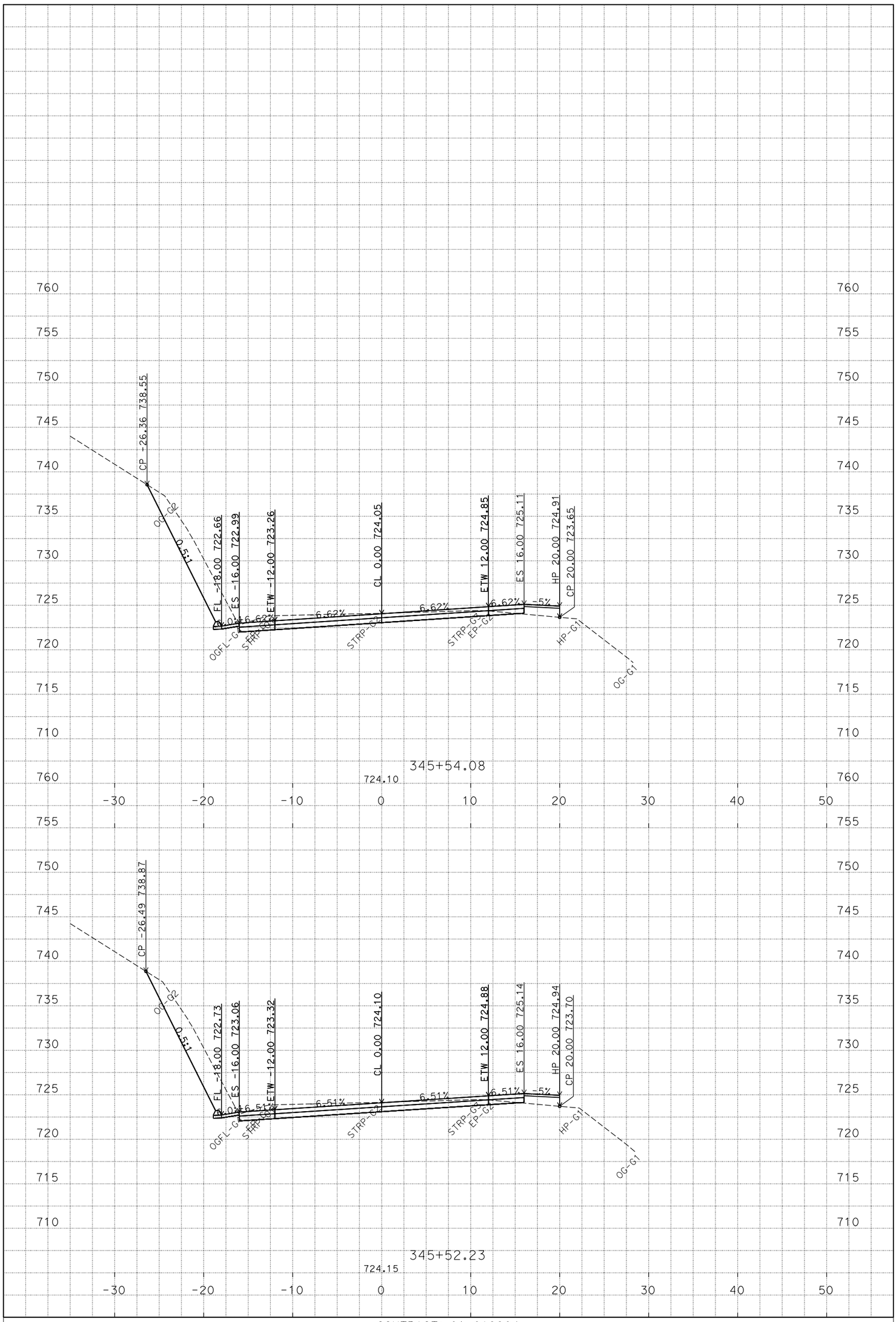

P:\proj2\01\0A990\design\C3D\XSec_Qtys
A1-XSections-34050-34875-5_TEMP_X_C3D_DWG.dwg - 14-Jul-15 9:32 AM

PLOTTED DATE: 05-OCT-2015

SCALE: 1"=5' Horiz.
1"=5' Vert.

CREATED BY: s110070

CONTRACT: 01-0A9904
DIST/CO/RTE/PM: 01/HUM/96/R6.2/6.6
PROJECT ID: 01 1200 0001

A1
CROSS SECTIONS

FOR EARTHWORK DEVELOPMENT ONLY

All Dimensions are U.S. Survey Feet

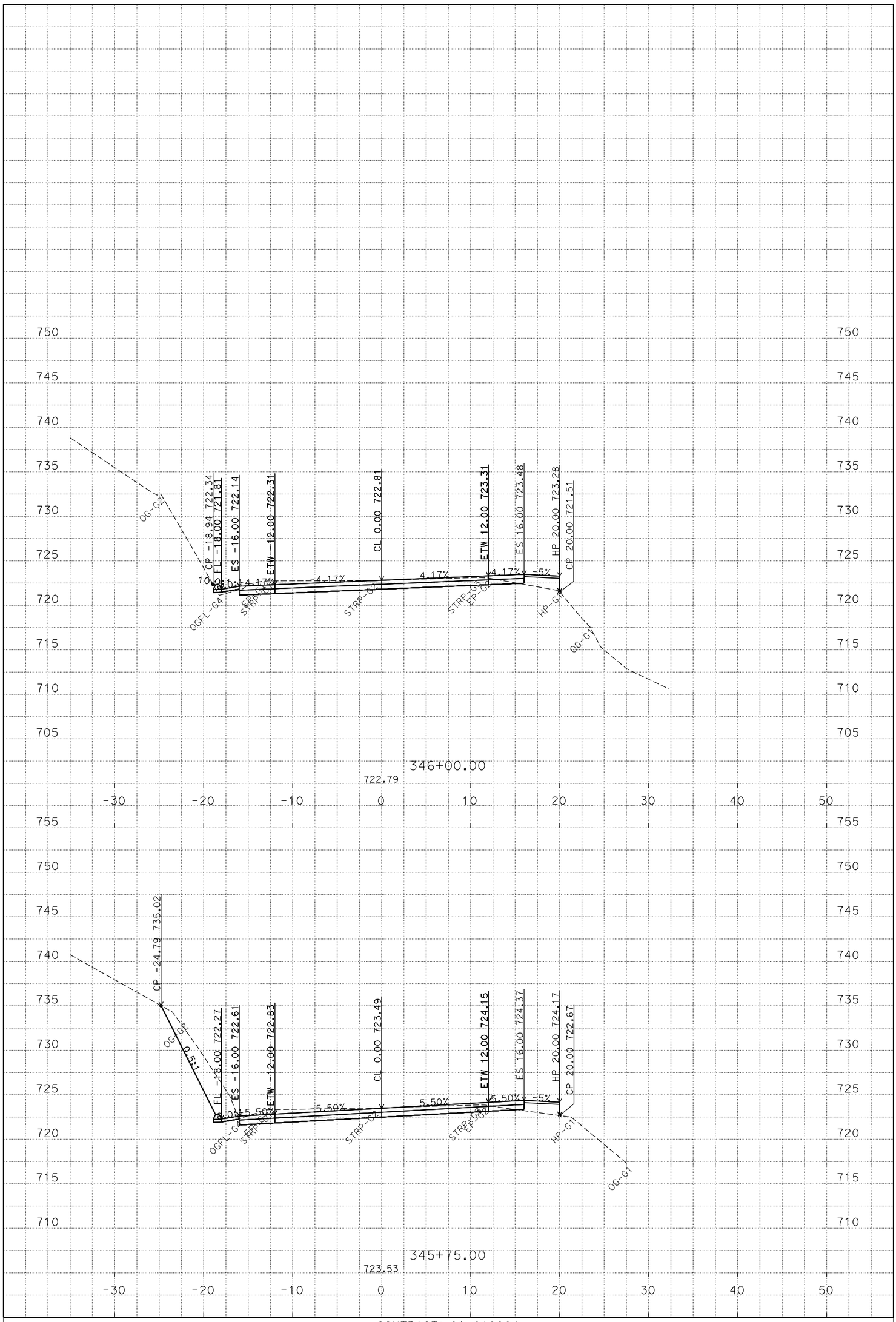

PLOTTED DATE: 05-OCT-2015

SCALE: 1"=5' Horiz.
1"=5' Vert.

CREATED BY: s110070

CONTRACT: 01-0A9904
DIST/CO/RTE/PM: 01/HUM/96/R6.2/6.6
PROJECT ID: 01 1200 0001

A1
CROSS SECTIONS
14 OF 53

P:\proj2\01\0A990\design\C3D\XSec_Qtys
A1-XSections-34050-34875-5_TEMP_X_C3D_DWG.dwg - 14-Jul-15 9:32 AM

FOR EARTHWORK DEVELOPMENT ONLY

All Dimensions are U.S. Survey Feet

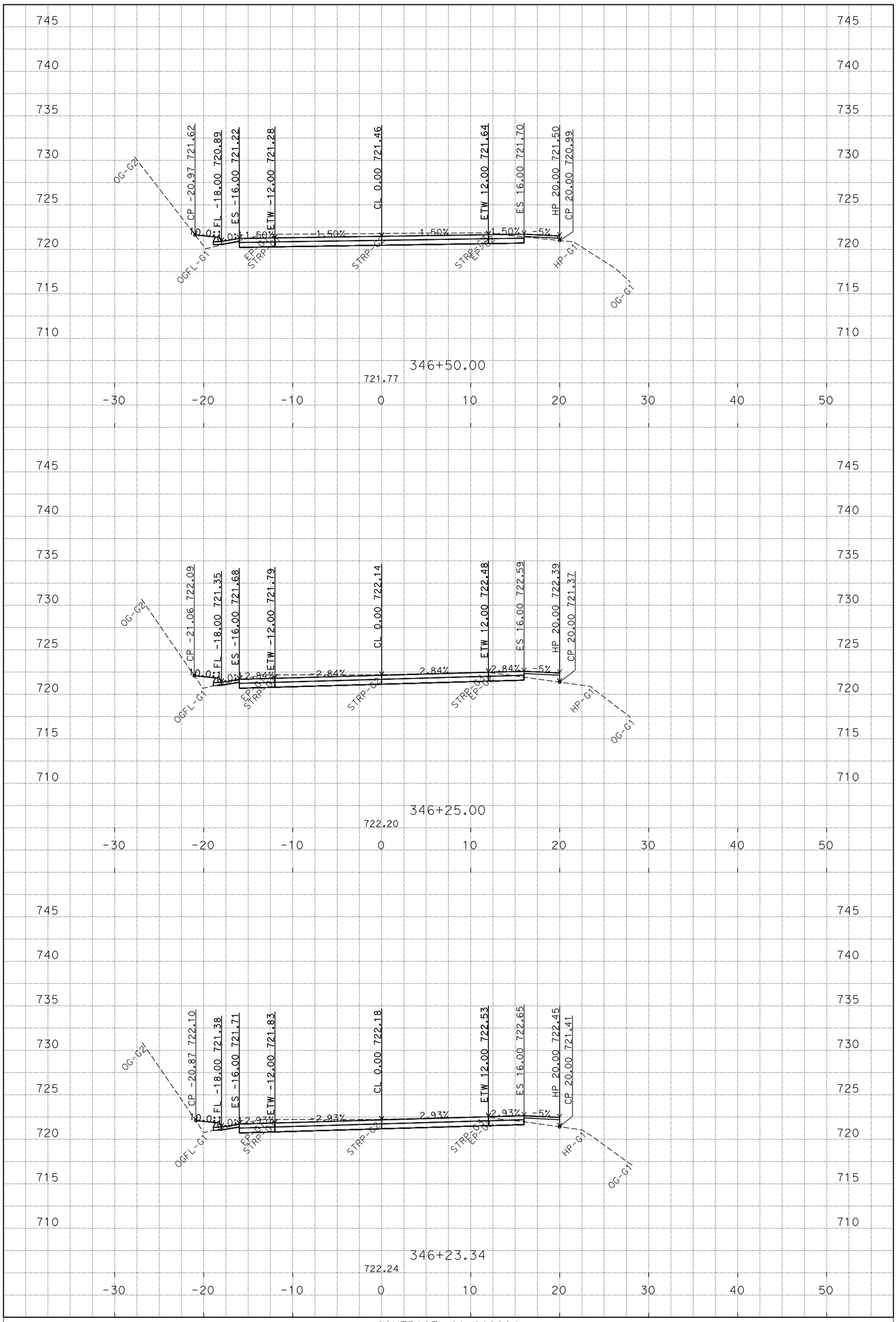

PLOTTED DATE: 05-OCT-2015

SCALE: 1"=5' Horiz.
1"=5' Vert.

CREATED BY: s110070

CONTRACT: 01-0A9904
DIST/CO/RTE/PM: 01/HUM/96/R6.2/6.6
PROJECT ID: 01 1200 0001

A1
CROSS SECTIONS
15 OF 53

P:\proj2\01\0A990\design\C3D\XSec_Qtys
A1-XSections-34050-34875-5_TEMP_X_C3D_DWG.dwg - 14-Jul-15 9:32 AM

FOR EARTHWORK DEVELOPMENT ONLY

All Dimensions are U.S. Survey Feet

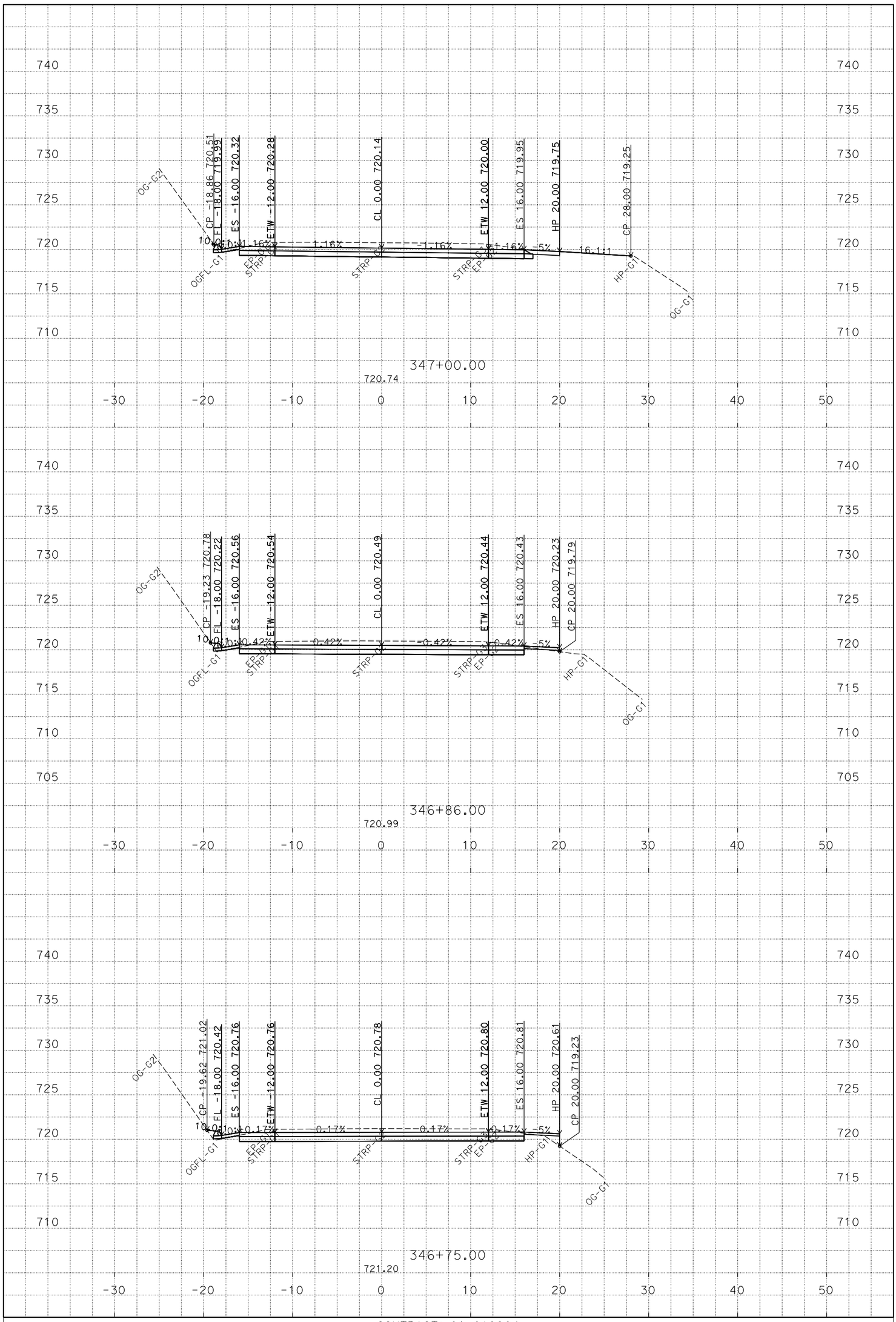

P:\proj2\01\0A990\design\C3D\XSec_Qtys
A1-XSections-34050-34875-5_TEMP_X_C3D_DWG.dwg - 14-Jul-15 9:32 AM

PLOTTED DATE: 05-OCT-2015

SCALE: 1"=5' Horiz.
1"=5' Vert.

CREATED BY: s110070

CONTRACT: 01-0A9904
DIST/CO/RTE/PM: 01/HUM/96/R6.2/6.6
PROJECT ID: 01 1200 0001

A1
CROSS SECTIONS

FOR EARTHWORK DEVELOPMENT ONLY

All Dimensions are U.S. Survey Feet

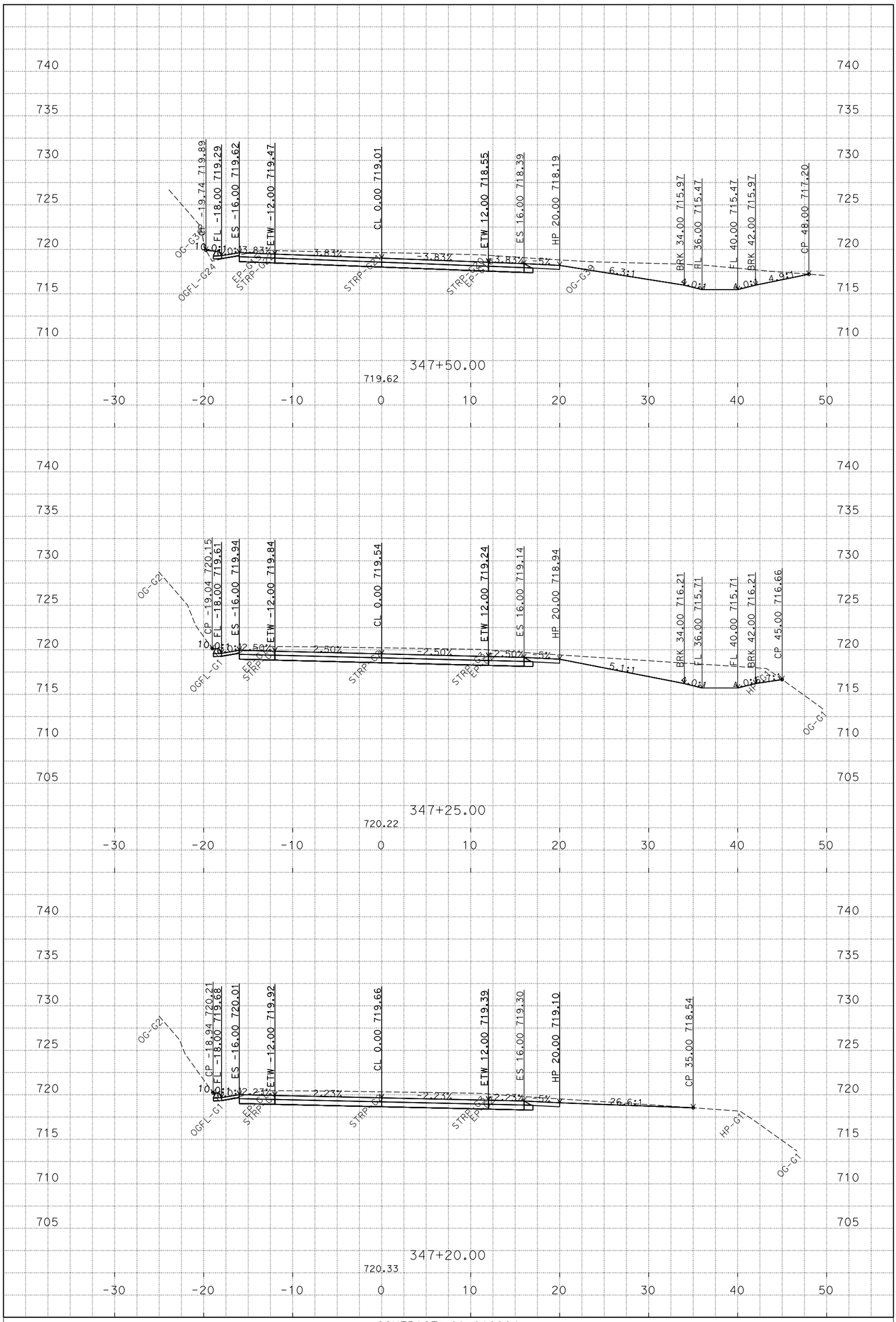

P:\proj2\01\0A990\design\C3D\XSec_Qtys
A1-XSections-34050-34875-5_TEMP_X_C3D_DWG.dwg - 14-Jul-15 9:32 AM

PLOTTED DATE: 05-OCT-2015

SCALE: 1"=5' Horiz.
1"=5' Vert.

CREATED BY: s110070

CONTRACT: 01-0A9904
DIST/CO/RTE/PM: 01/HUM/96/R6.2/6.6
PROJECT ID: 01 1200 0001

A1
CROSS SECTIONS
17 OF 53

FOR EARTHWORK DEVELOPMENT ONLY

All Dimensions are U.S. Survey Feet

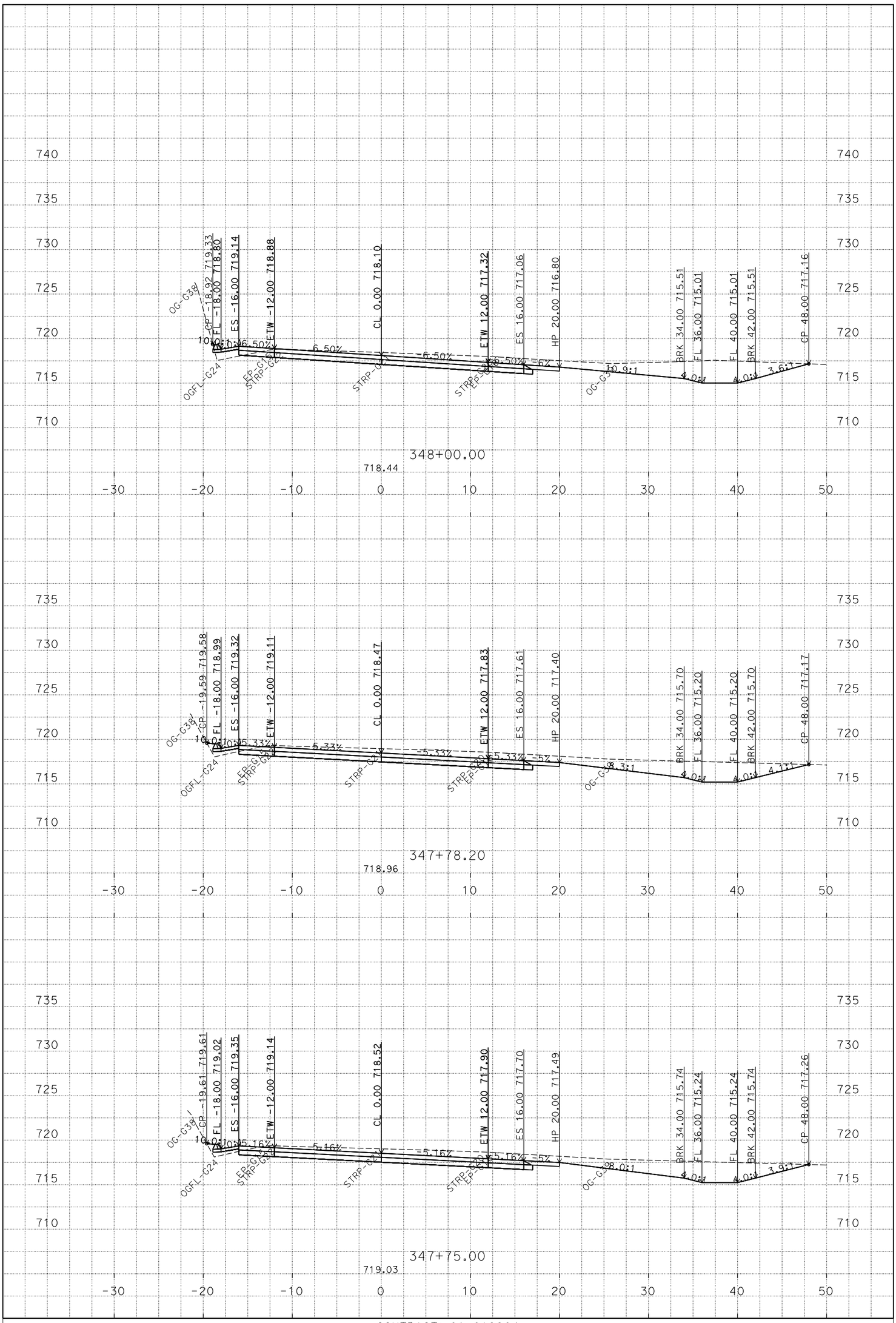

PLOTTED DATE: 05-OCT-2015

SCALE: 1"=5' Horiz.
1"=5' Vert.

CREATED BY: s110070

CONTRACT: 01-0A9904
DIST/CO/RTE/PM: 01/HUM/96/R6.2/6.6
PROJECT ID: 01 1200 0001

A1
CROSS SECTIONS
18 OF 53

P:\proj2\01\0A990\design\C3D\XSec_Qtys
A1-XSections-34050-34875-5_TEMP_X_C3D_DWG.dwg - 14-Jul-15 9:32 AM

FOR EARTHWORK DEVELOPMENT ONLY

All Dimensions are U.S. Survey Feet

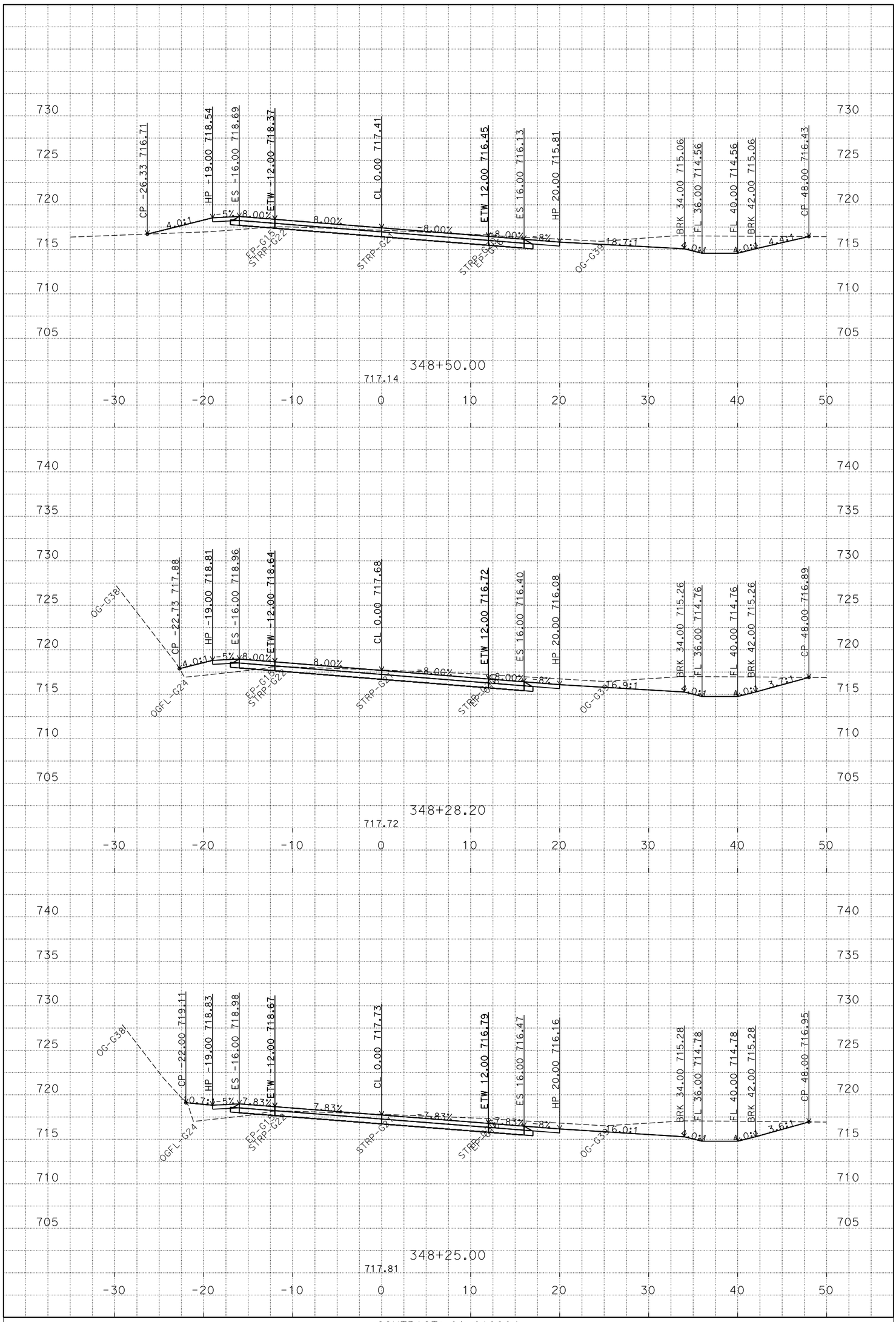

PLOTTED DATE: 05-OCT-2015

SCALE: 1"=5' Horiz.
1"=5' Vert.

CREATED BY: s110070

CONTRACT: 01-0A9904
DIST/CO/RTE/PM: 01/HUM/96/R6.2/6.6
PROJECT ID: 01 1200 0001

A1
CROSS SECTIONS
19 OF 53

P:\proj2\01\0A990\design\C3D\XSec_Qtys
A1-XSections-34050-34875-5_TEMP_X_C3D_DWG.dwg - 14-Jul-15 9:32 AM

FOR EARTHWORK DEVELOPMENT ONLY

All Dimensions are U.S. Survey Feet

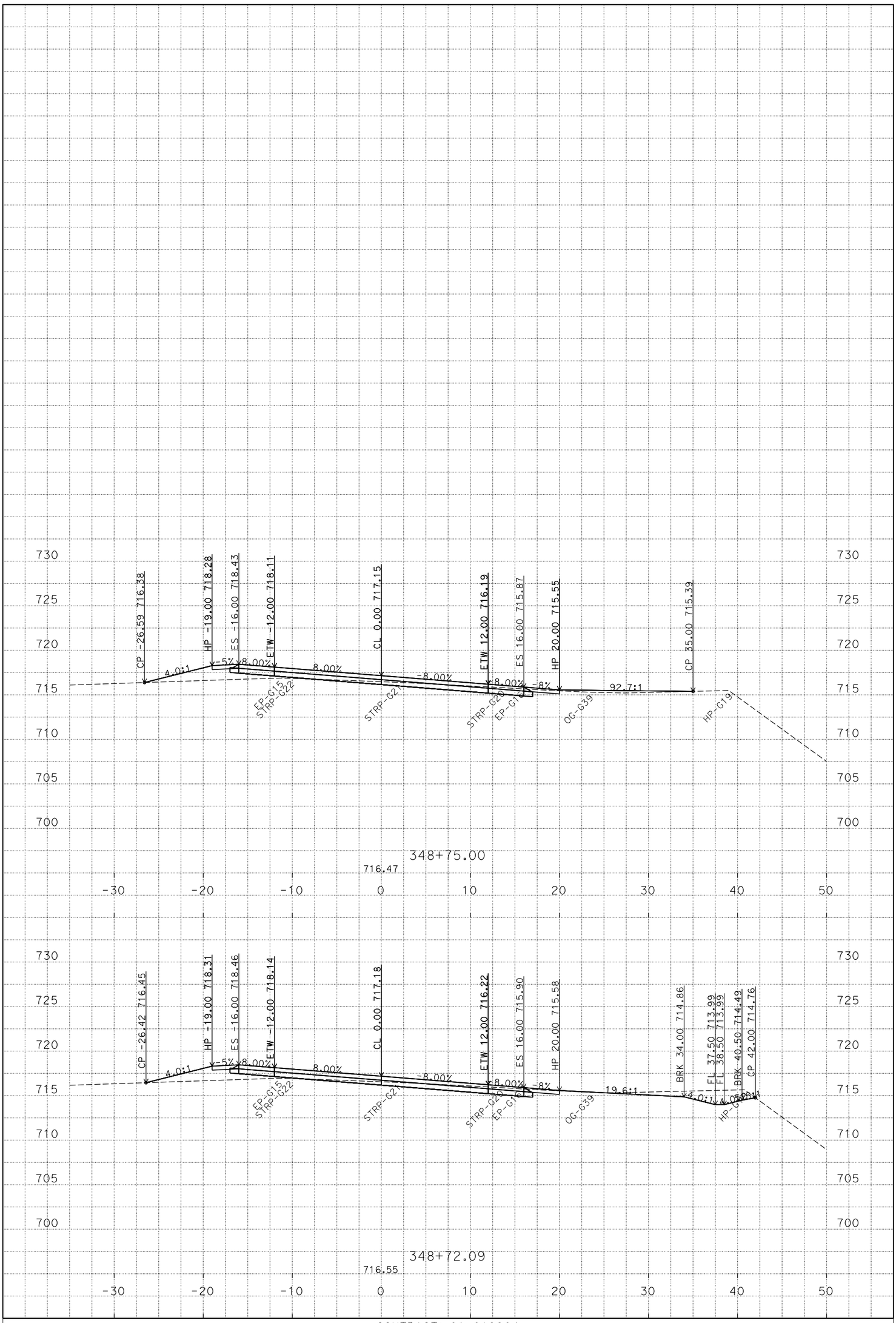

PLOTTED DATE: 05-OCT-2015

SCALE: 1"=5' Horiz.
1"=5' Vert.

CREATED BY: s110070

CONTRACT: 01-0A9904
DIST/CO/RTE/PM: 01/HUM/96/R6.2/6.6
PROJECT ID: 01 1200 0001

A1
CROSS SECTIONS
20 OF 53

P:\proj2\01\0A990\design\C3D\XSec_Qtys
A1-XSections-34050-34875-5_TEMP_X_C3D_DWG.dwg - 14-Jul-15 9:32 AM

FOR EARTHWORK DEVELOPMENT ONLY

All Dimensions are U.S. Survey Feet

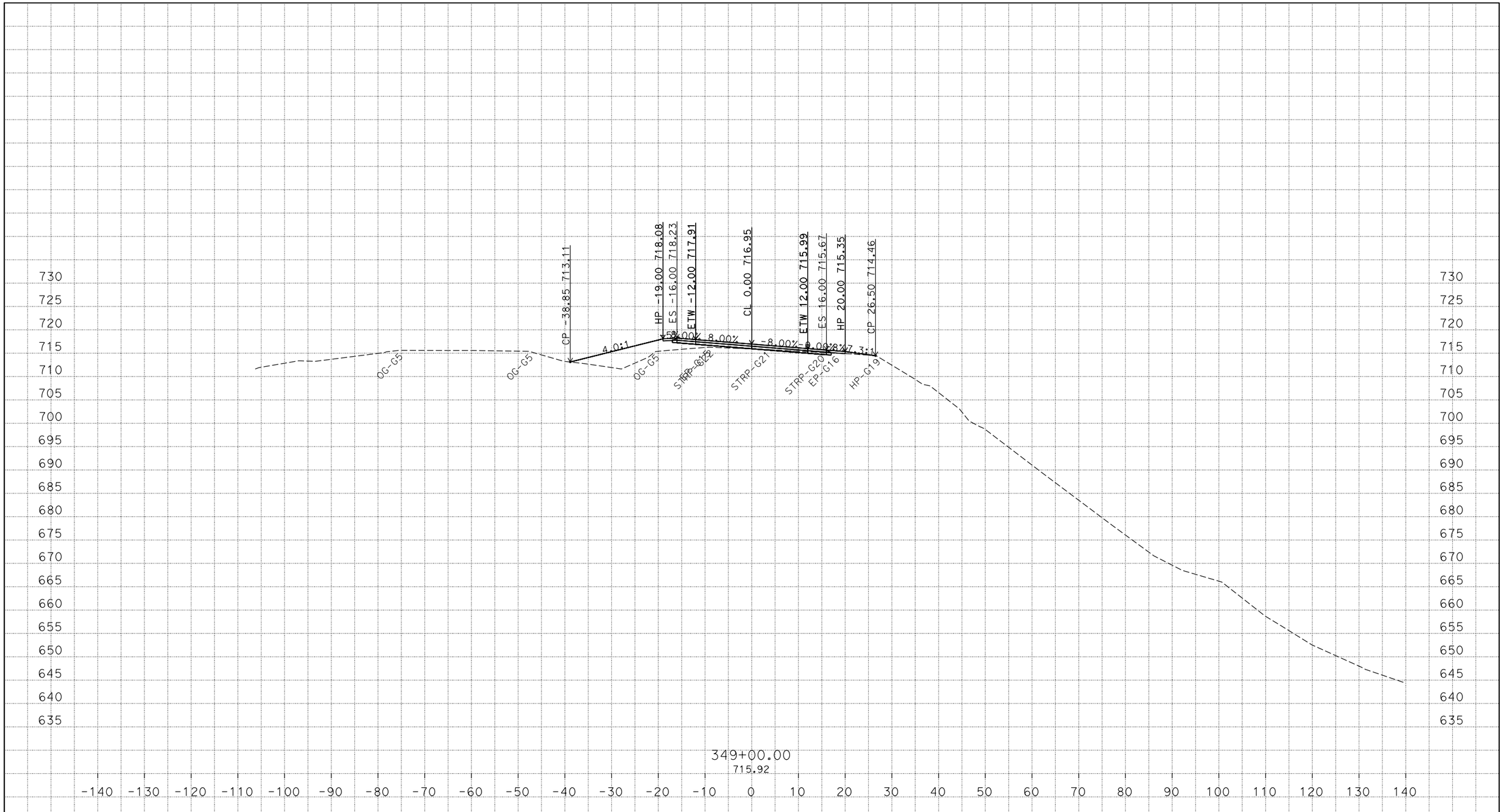

PLOTTED DATE: 05-OCT-2015

SCALE: 1"=10' Horiz.
1"=10' Vert.

CREATED BY: s110070

CONTRACT: 01-0A9904

DIST/CO/RTE/PM: 01/HUM/96/R6.2/6.6

PROJECT ID: 01 1200 0001

A1
CROSS SECTIONS

P:\proj2\01\0A990\design\C3D\XSec_Qtys
A1-XSections-34050-35850-10_TEMP_X_C3D_DWG.dwg - 14-Jul-15 8:15 AM

FOR EARTHWORK DEVELOPMENT ONLY

All Dimensions are U.S. Survey Feet

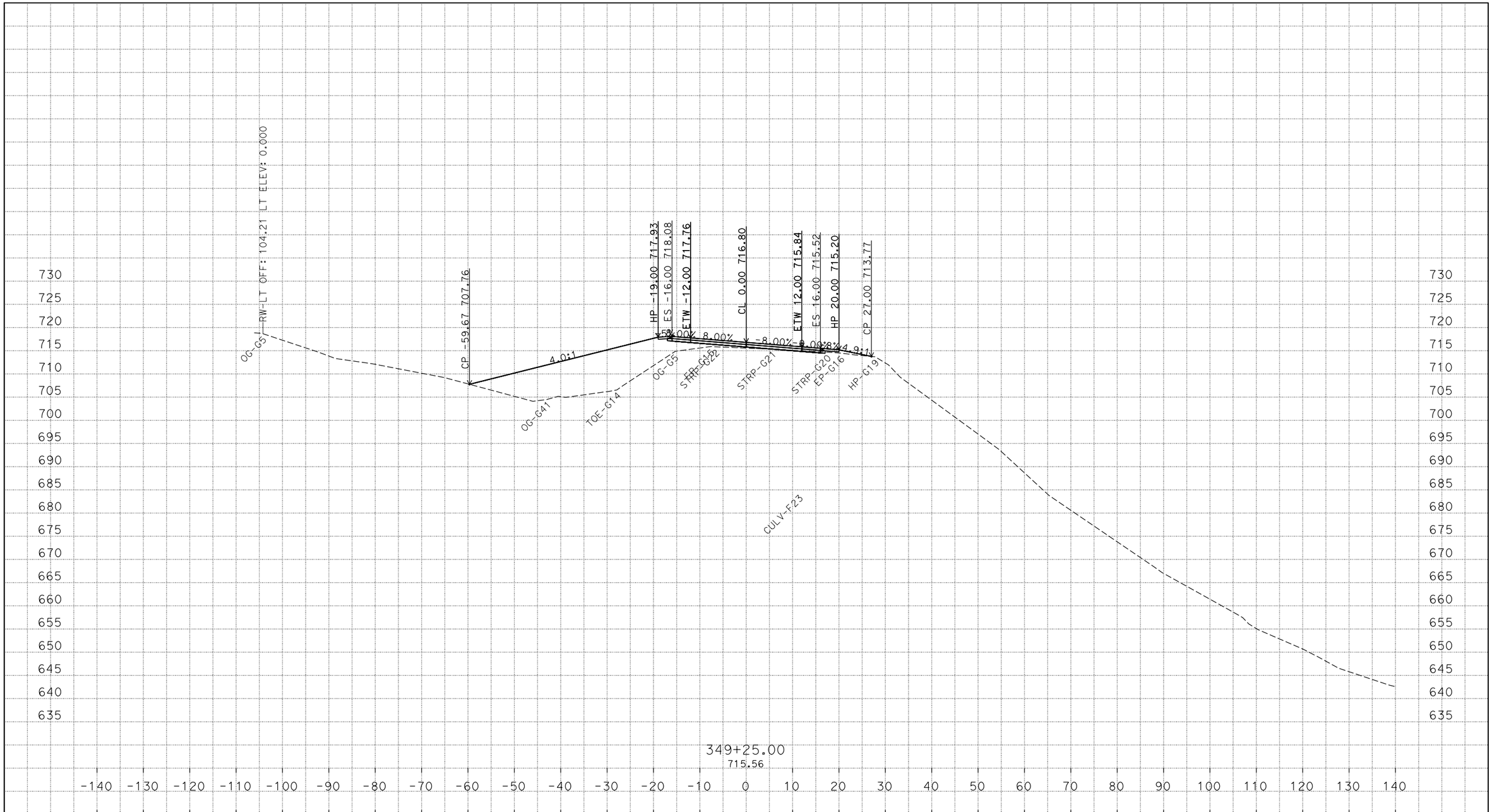

PLOTTED DATE: 05-OCT-2015

SCALE: 1"=10' Horiz.
1"=10' Vert.

CREATED BY: s110070

CONTRACT: 01-0A9904

DIST/CO/RTE/PM: 01/HUM/96/R6.2/6.6

PROJECT ID: 01 1200 0001

A1
CROSS SECTIONS
22 OF 53

P:\proj2\01\0A990\design\C3D\XSec_Qtys
A1-XSections-34050-35850-10_TEMP_X_C3D_DWG.dwg - 14-Jul-15 8:15 AM

FOR EARTHWORK DEVELOPMENT ONLY

All Dimensions are U.S. Survey Feet

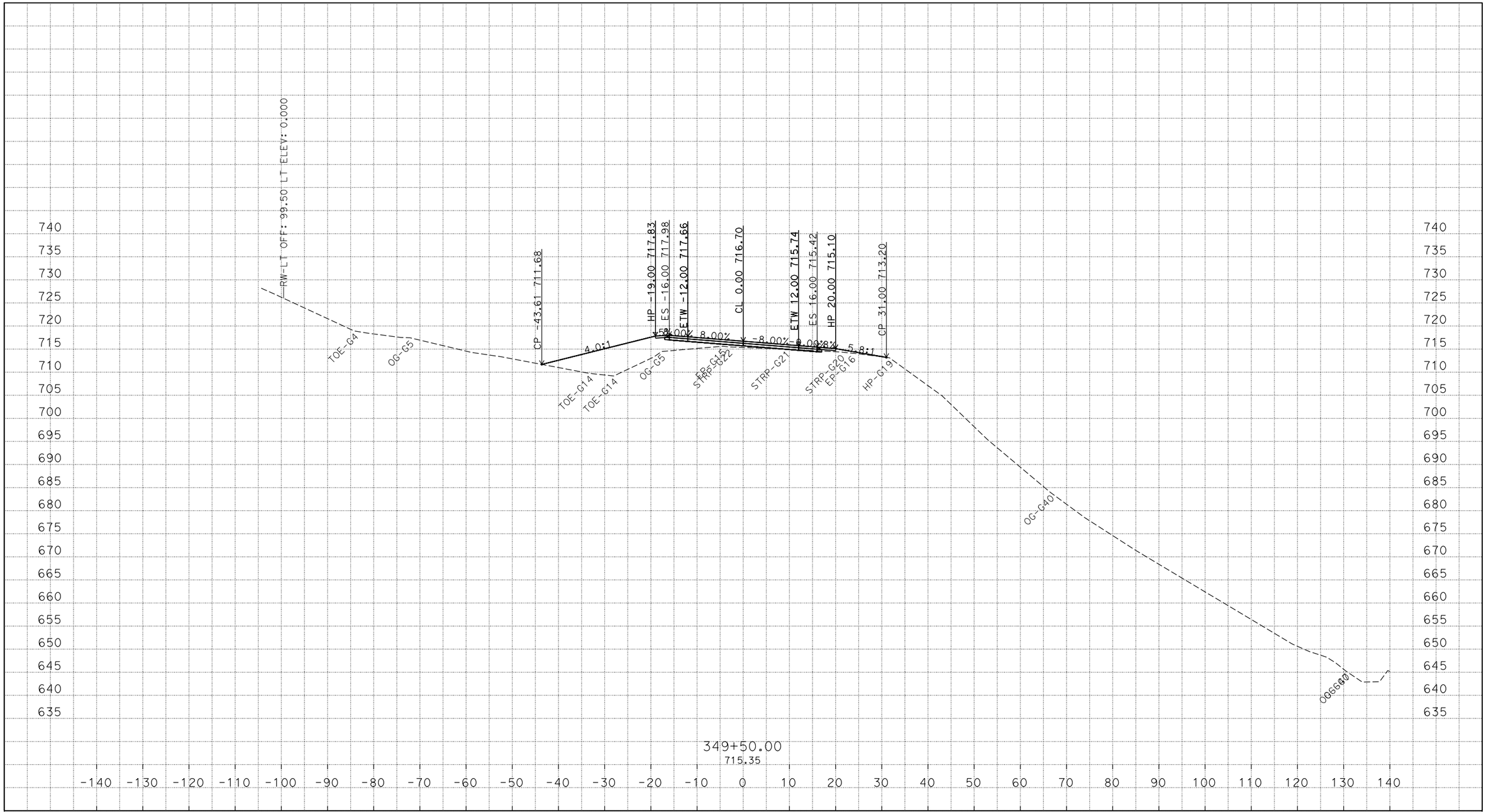

PLOTTED DATE: 05-OCT-2015

SCALE: 1"=10' Horiz.
1"=10' Vert.

CREATED BY: s110070

CONTRACT: 01-0A9904

DIST/CO/RTE/PM: 01/HUM/96/R6.2/6.6

PROJECT ID: 01 1200 0001

A1
CROSS SECTIONS
23 OF 53

P:\proj2\01\0A990\design\C3D\XSec_Qtys
A1-XSections-34050-35850-10_TEMP_X_C3D_DWG.dwg - 14-Jul-15 8:15 AM

FOR EARTHWORK DEVELOPMENT ONLY

All Dimensions are U.S. Survey Feet

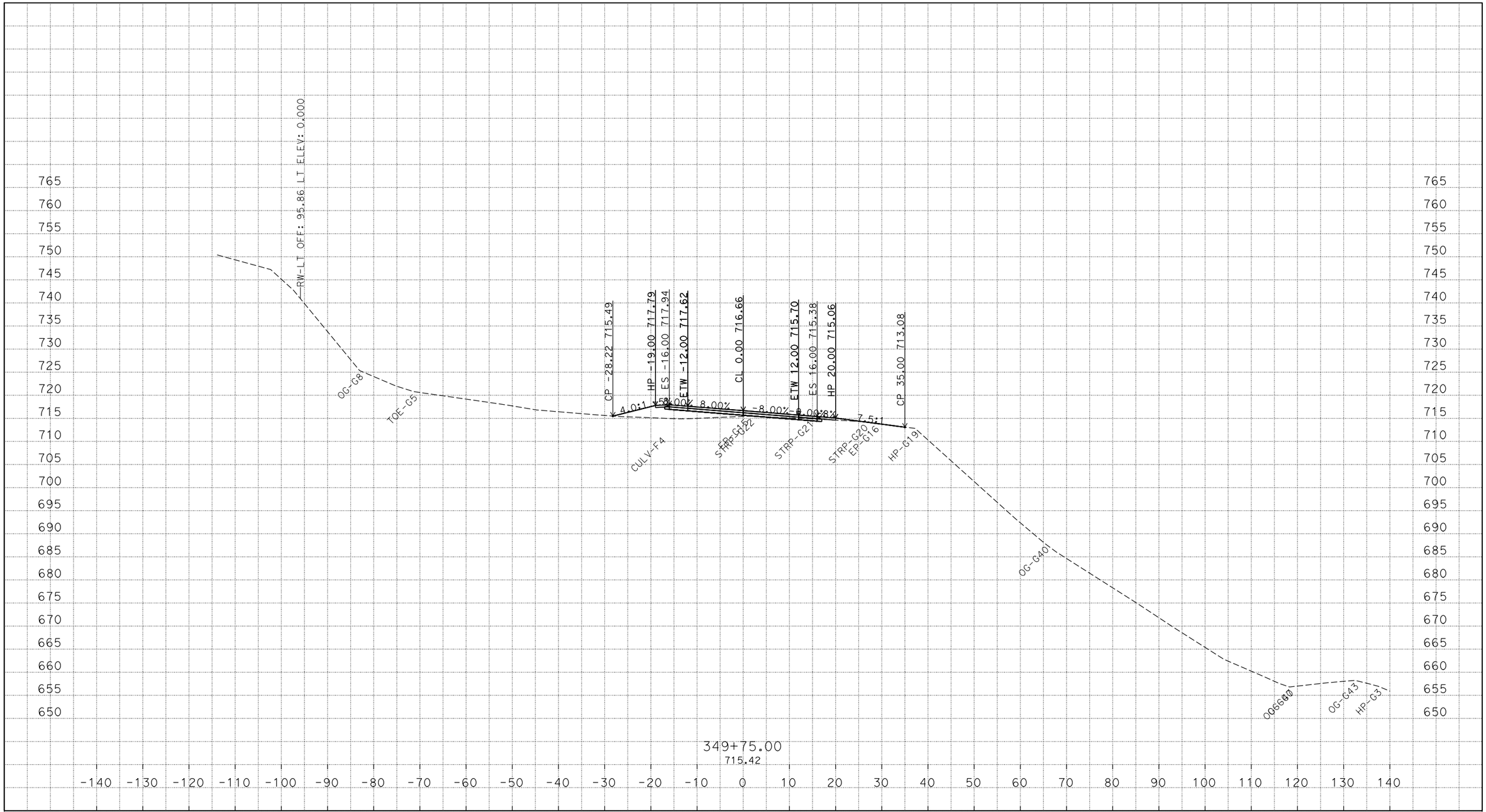

PLOTTED DATE: 05-OCT-2015

SCALE: 1"=10' Horiz.
1"=10' Vert.

CREATED BY: s110070

CONTRACT: 01-0A9904

DIST/CO/RTE/PM: 01/HUM/96/R6.2/6.6

PROJECT ID: 01 1200 0001

A1
CROSS SECTIONS
24 OF 53

P:\proj2\01\0A990\design\C3D\XSec_Qtys
A1-XSections-34050-35850-10_TEMP_X_C3D_DWG.dwg - 14-Jul-15 8:15 AM

FOR EARTHWORK DEVELOPMENT ONLY

All Dimensions are U.S. Survey Feet

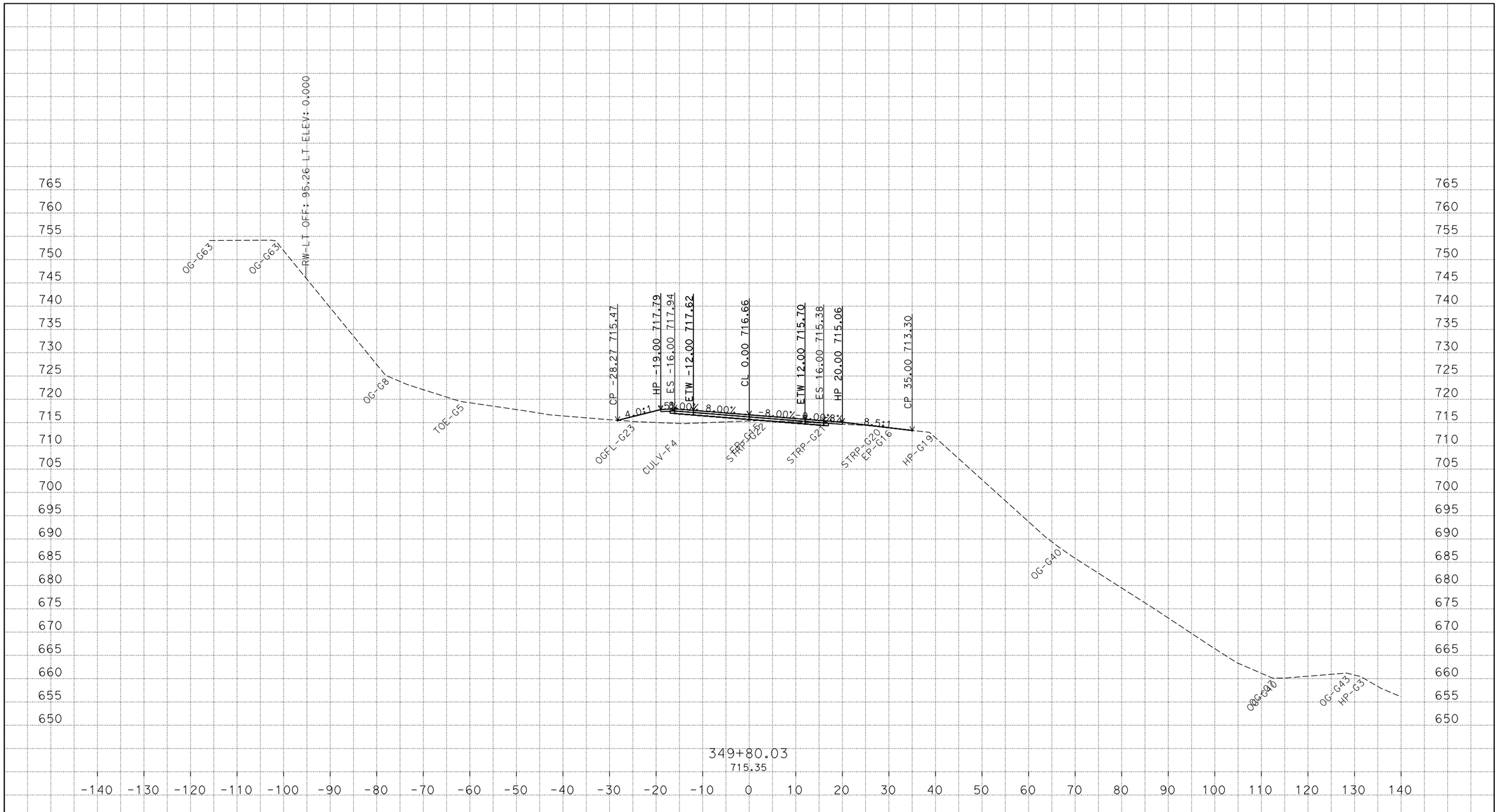

P:\proj2\01\0A990\design\C3D\XSec_Qtys
A1-XSections-34050-35850-10_TEMP_X_C3D_DWG.dwg - 14-Jul-15 8:15 AM

PLOTTED DATE: 05-OCT-2015

SCALE: 1"=10' Horiz.
1"=10' Vert.

CREATED BY: s110070

CONTRACT: 01-0A9904
DIST/CO/RTE/PM: 01/HUM/96/R6.2/6.6
PROJECT ID: 01 1200 0001

A1
CROSS SECTIONS

FOR EARTHWORK DEVELOPMENT ONLY

All Dimensions are U.S. Survey Feet

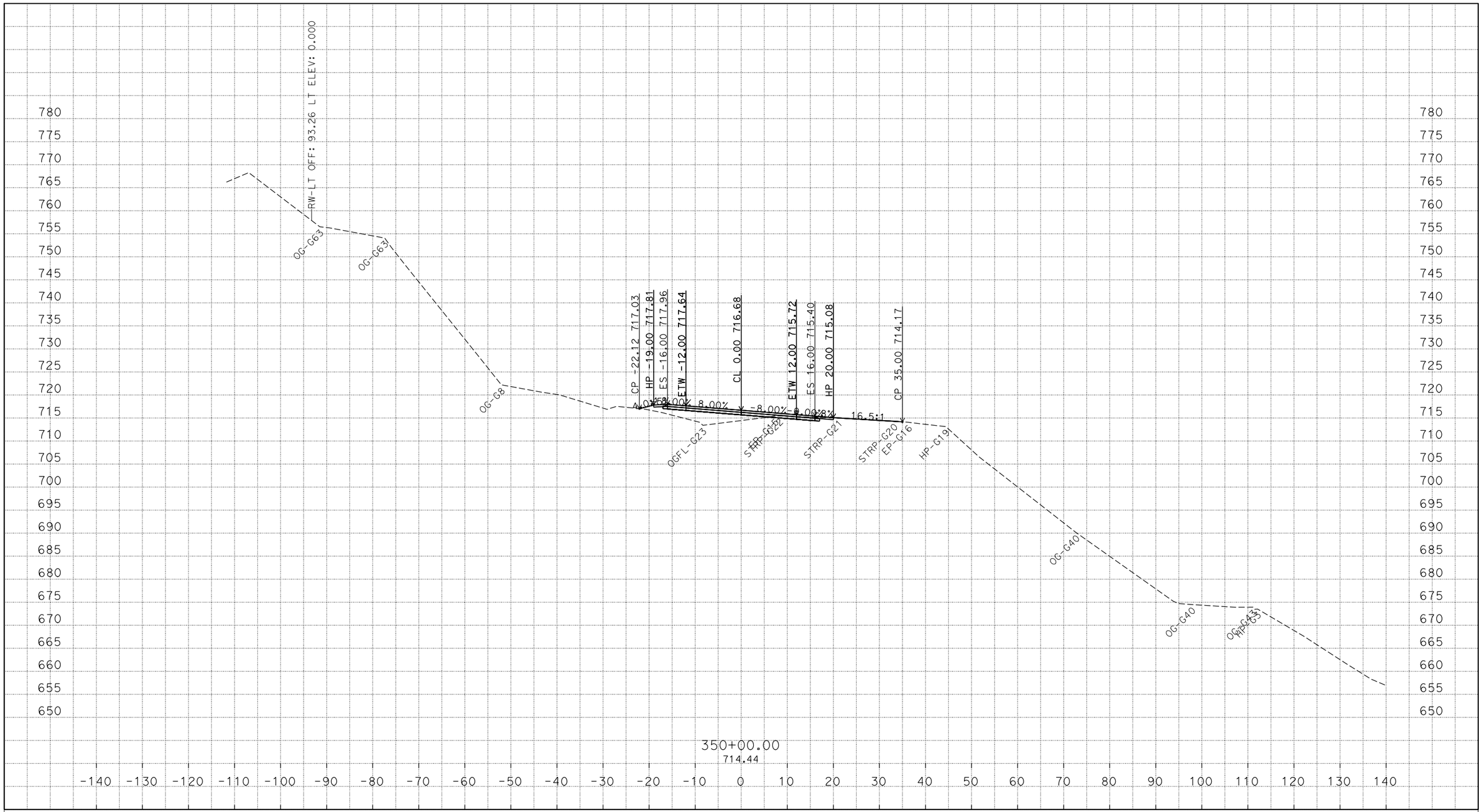

P:\proj2\01\0A990\design\C3D\XSec_Qtys
A1-XSections-34050-35850-10_TEMP_X_C3D_DWG.dwg - 14-Jul-15 8:15 AM

PLOTTED DATE: 05-OCT-2015

SCALE: 1"=10' Horiz.
1"=10' Vert.

CREATED BY: s110070

CONTRACT: 01-0A9904
DIST/CO/RTE/PM: 01/HUM/96/R6.2/6.6
PROJECT ID: 01 1200 0001

A1
CROSS SECTIONS

FOR EARTHWORK DEVELOPMENT ONLY

All Dimensions are U.S. Survey Feet

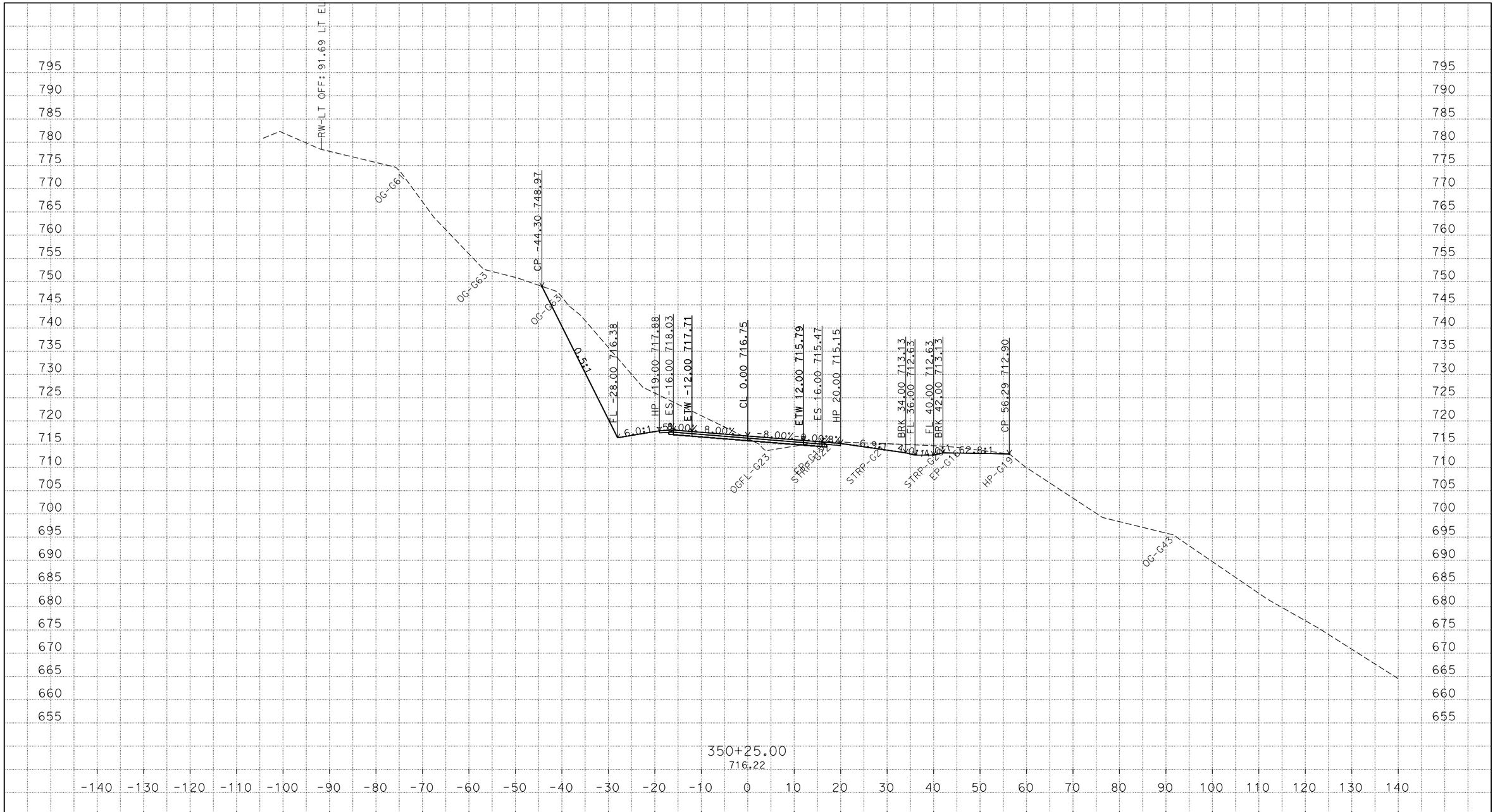

P:\proj2\01\0A990\design\C3D\XSec_Qtys
A1-XSections-34050-35850-10_TEMP_X_C3D_DWG.dwg - 14-Jul-15 8:15 AM

PLOTTED DATE: 05-OCT-2015

SCALE: 1"=10' Horiz.
1"=10' Vert.

CREATED BY: s110070

CONTRACT: 01-0A9904
DIST/CO/RTE/PM: 01/HUM/96/R6.2/6.6
PROJECT ID: 01 1200 0001

A1
CROSS SECTIONS
27 OF 53

FOR EARTHWORK DEVELOPMENT ONLY

All Dimensions are U.S. Survey Feet

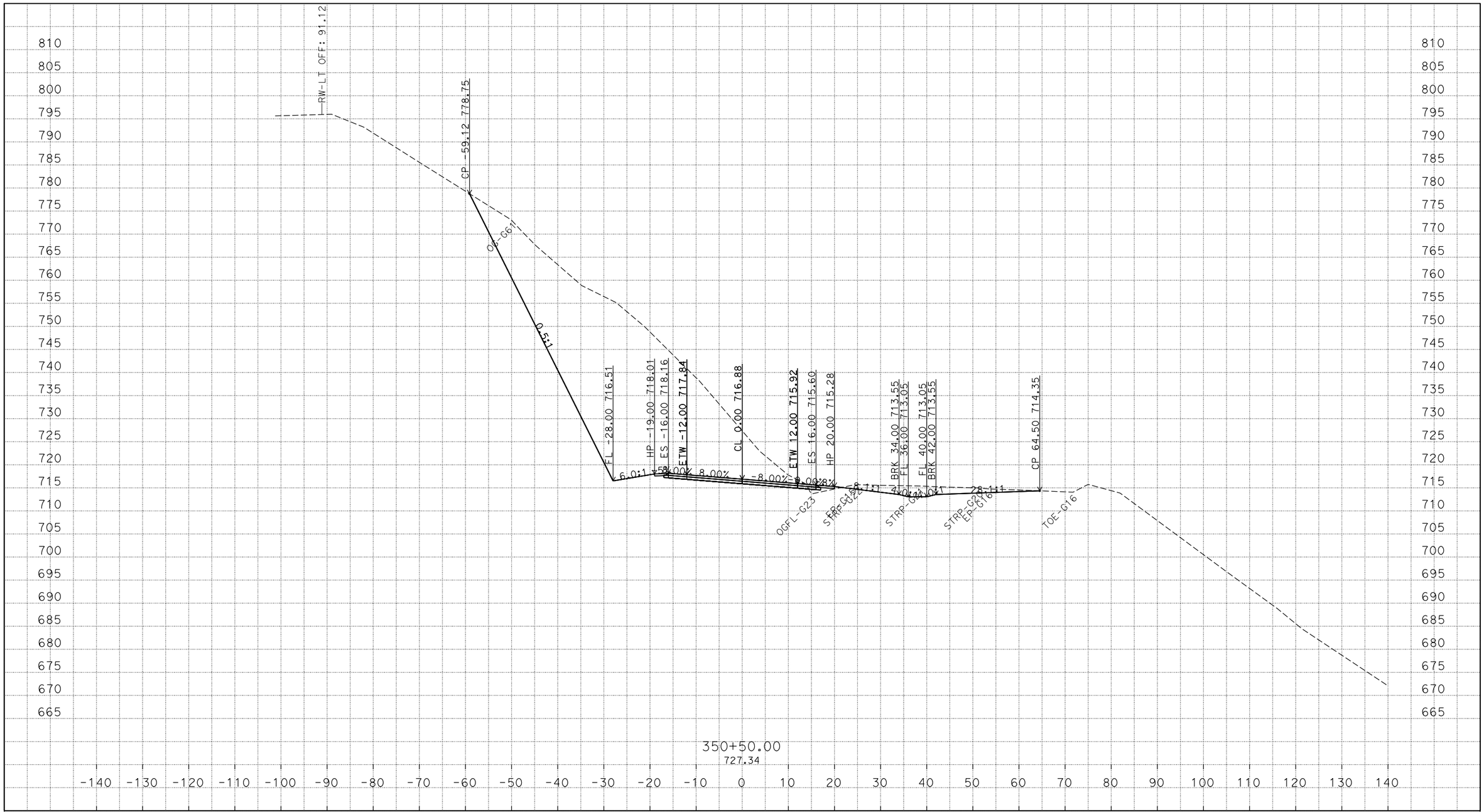

PLOTTED DATE: 05-OCT-2015

SCALE: 1"=10' Horiz.
1"=10' Vert.

CREATED BY: s110070

CONTRACT: 01-0A9904

DIST/CO/RTE/PM: 01/HUM/96/R6.2/6.6

PROJECT ID: 01 1200 0001

A1
CROSS SECTIONS
28 OF 53

P:\proj2\01\0A990\design\C3D\XSec_Qtys
A1-XSections-34050-35850-10_TEMP_X_C3D_DWG.dwg - 14-Jul-15 8:15 AM

FOR EARTHWORK DEVELOPMENT ONLY

All Dimensions are U.S. Survey Feet

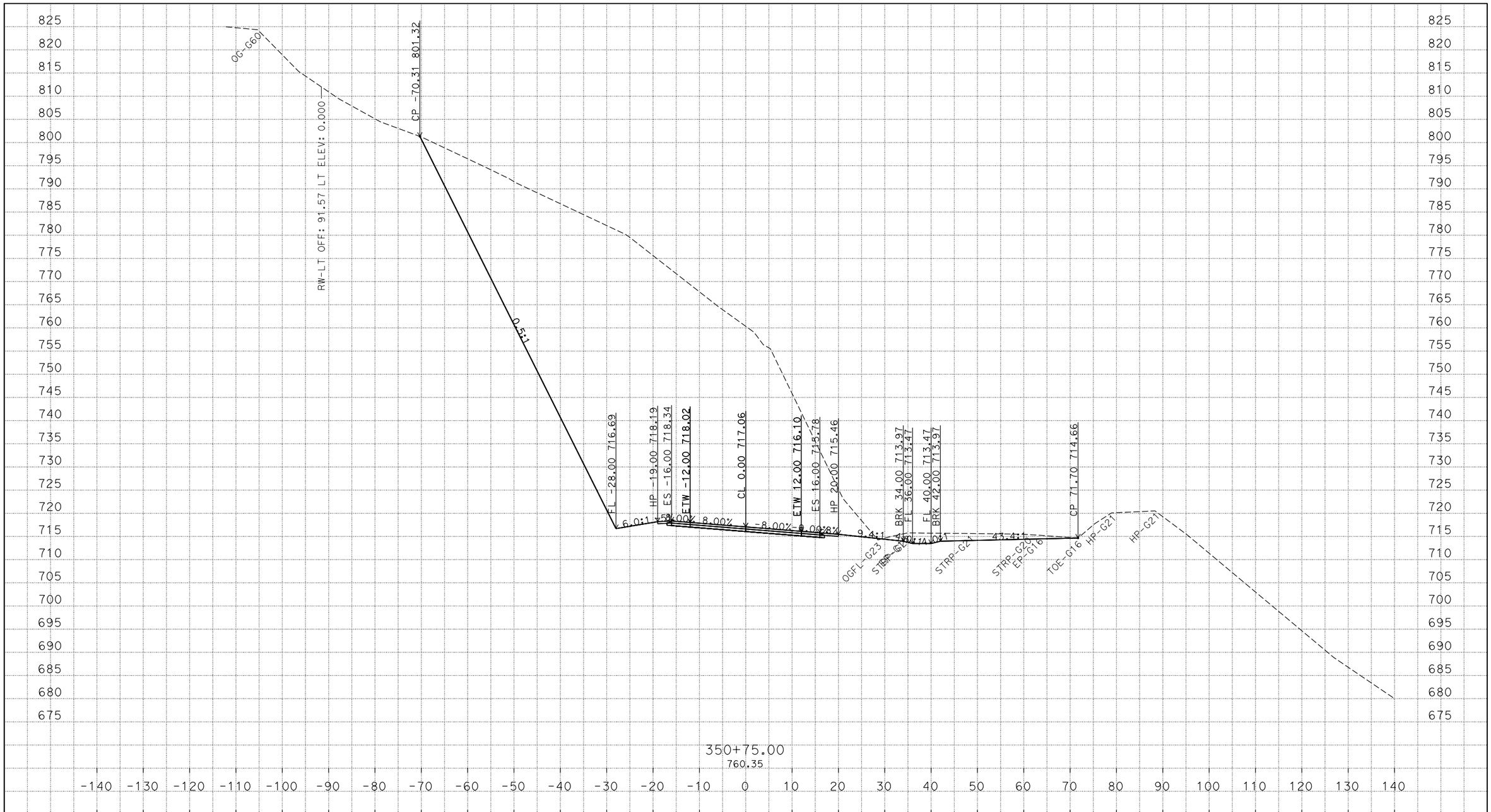

PLOTTED DATE: 05-OCT-2015

SCALE: 1"=10' Horiz.
1"=10' Vert.

CREATED BY: s110070

CONTRACT: 01-0A9904

DIST/CO/RTE/PM: 01/HUM/96/R6.2/6.6

PROJECT ID: 01 1200 0001

A1
CROSS SECTIONS
29 OF 53

P:\proj2\01\0A990\design\C3D\XSec_Qtys
A1-XSections-34050-35850-10_TEMP_X_C3D_DWG.dwg - 14-Jul-15 8:15 AM

FOR EARTHWORK DEVELOPMENT ONLY

All Dimensions are U.S. Survey Feet

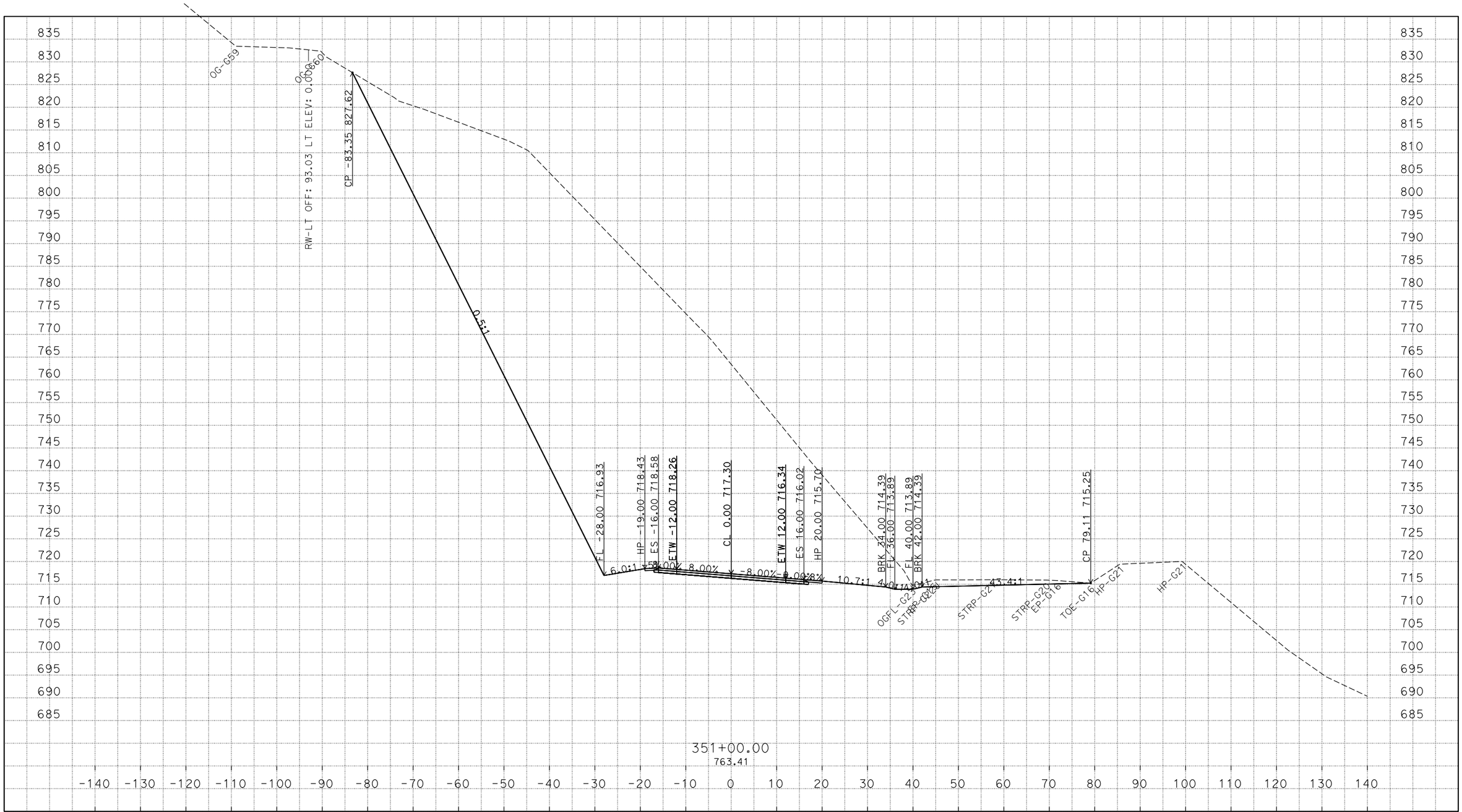

PLOTTED DATE: 05-OCT-2015

SCALE: 1"=10' Horiz.
1"=10' Vert.

CREATED BY: s110070

CONTRACT: 01-0A9904

DIST/CO/RTE/PM: 01/HUM/96/R6.2/6.6

PROJECT ID: 01 1200 0001

A1
CROSS SECTIONS
30 OF 53

P:\proj2\01\0A990\design\C3D\XSec_Qtys
A1-XSections-34050-35850-10_TEMP_X_C3D_DWG.dwg - 14-Jul-15 8:15 AM

FOR EARTHWORK DEVELOPMENT ONLY

All Dimensions are U.S. Survey Feet

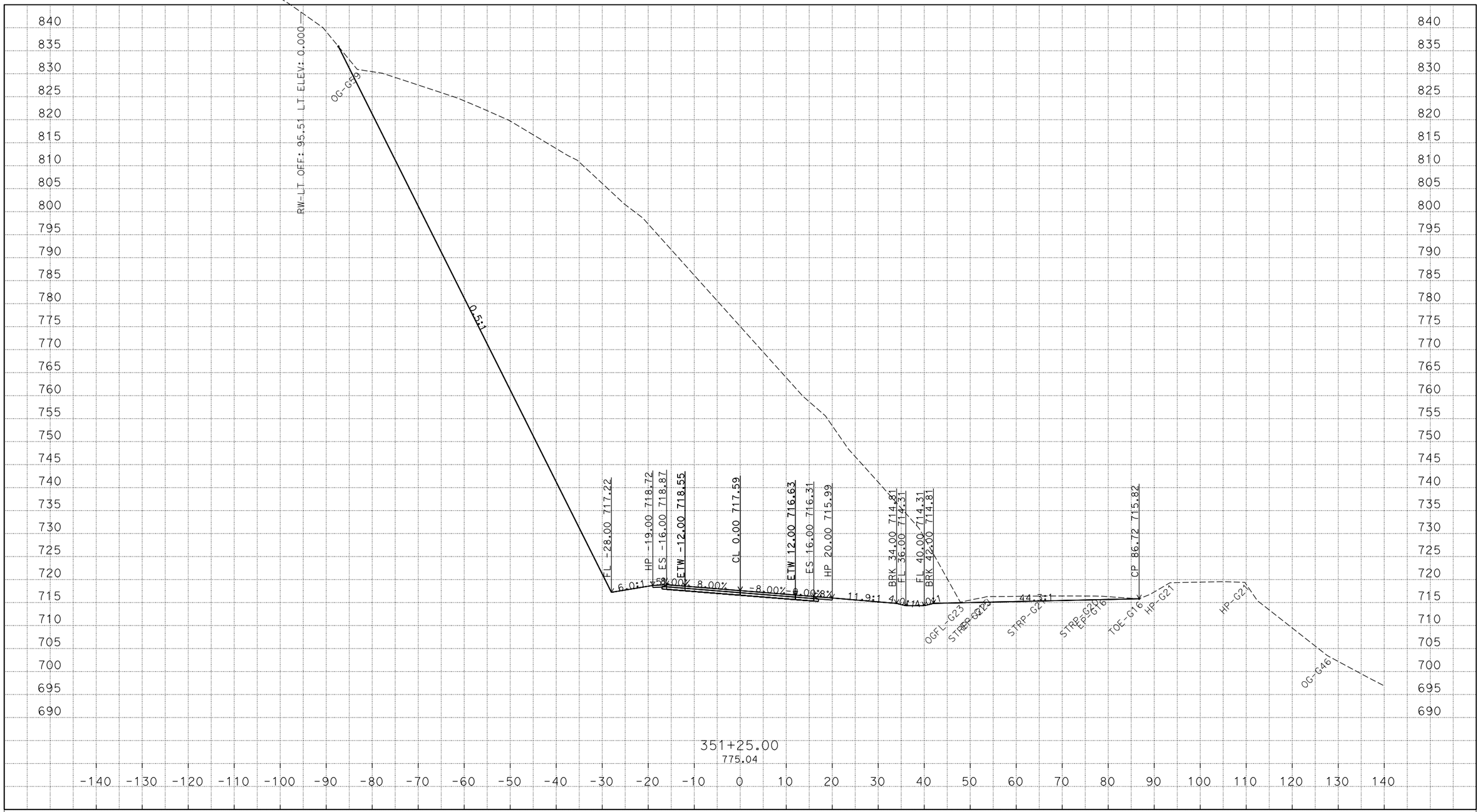

PLOTTED DATE: 05-OCT-2015

SCALE: 1"=10' Horiz.
1"=10' Vert.

CREATED BY: s110070

CONTRACT: 01-0A9904

DIST/CO/RTE/PM: 01/HUM/96/R6.2/6.6

PROJECT ID: 01 1200 0001

A1
CROSS SECTIONS
31 OF 53

P:\proj2\01\0A990\design\C3D\XSec_Qtys
A1-XSections-34050-35850-10_TEMP_X_C3D_DWG.dwg - 14-Jul-15 8:15 AM

FOR EARTHWORK DEVELOPMENT ONLY

All Dimensions are U.S. Survey Feet

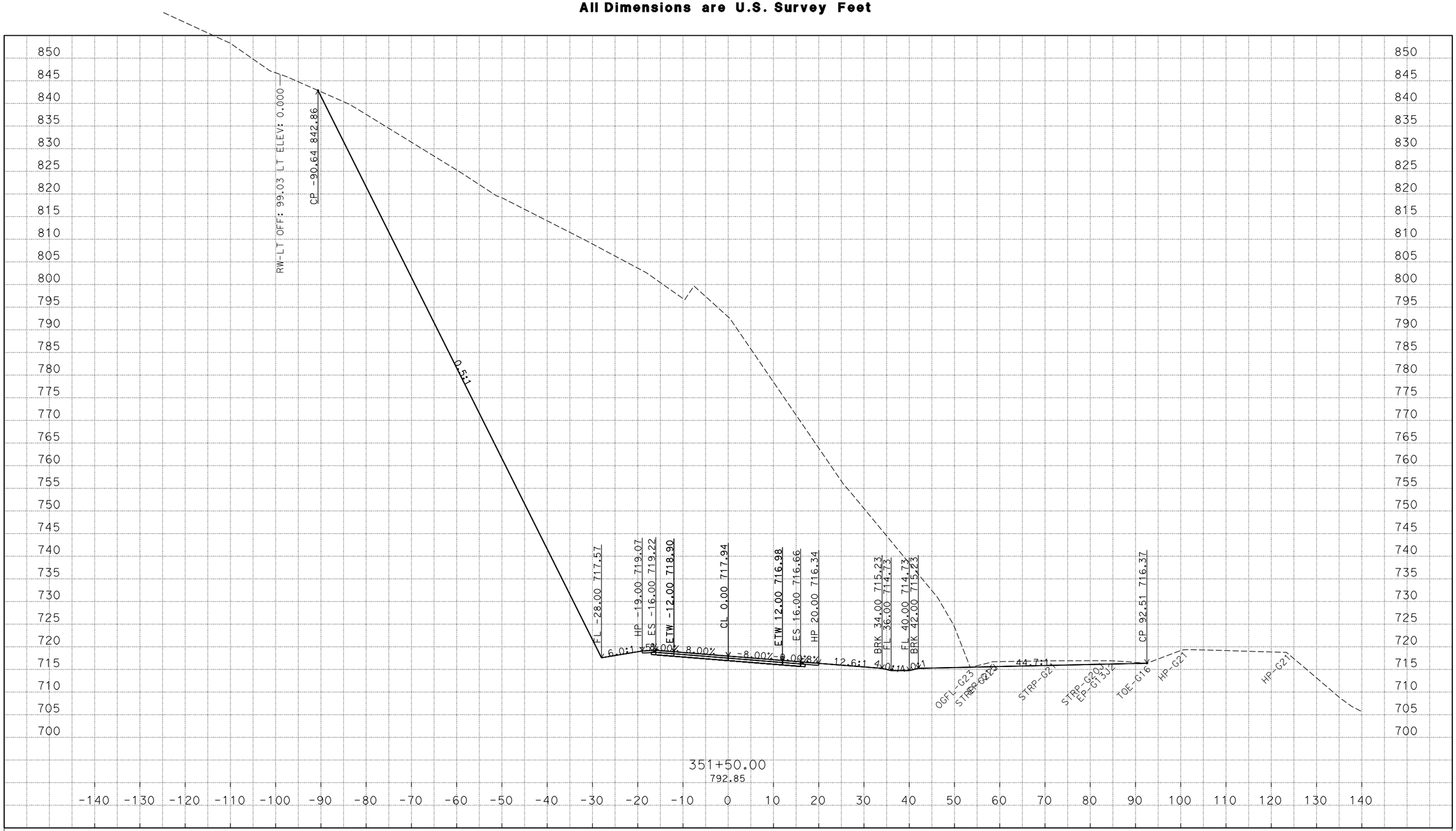

PLOTTED DATE: 05-OCT-2015

SCALE: 1"=10' Horiz.
1"=10' Vert.

CREATED BY: s110070

CONTRACT: 01-0A9904

DIST/CO/RTE/PM: 01/HUM/96/R6.2/6.6

PROJECT ID: 01 1200 0001

A1
CROSS SECTIONS
32 OF 53

P:\proj2\01\0A990\design\C3D\XSec_Qtys
A1-XSections-34050-35850-10_TEMP_X_C3D_DWG.dwg - 14-Jul-15 8:15 AM

FOR EARTHWORK DEVELOPMENT ONLY

All Dimensions are U.S. Survey Feet

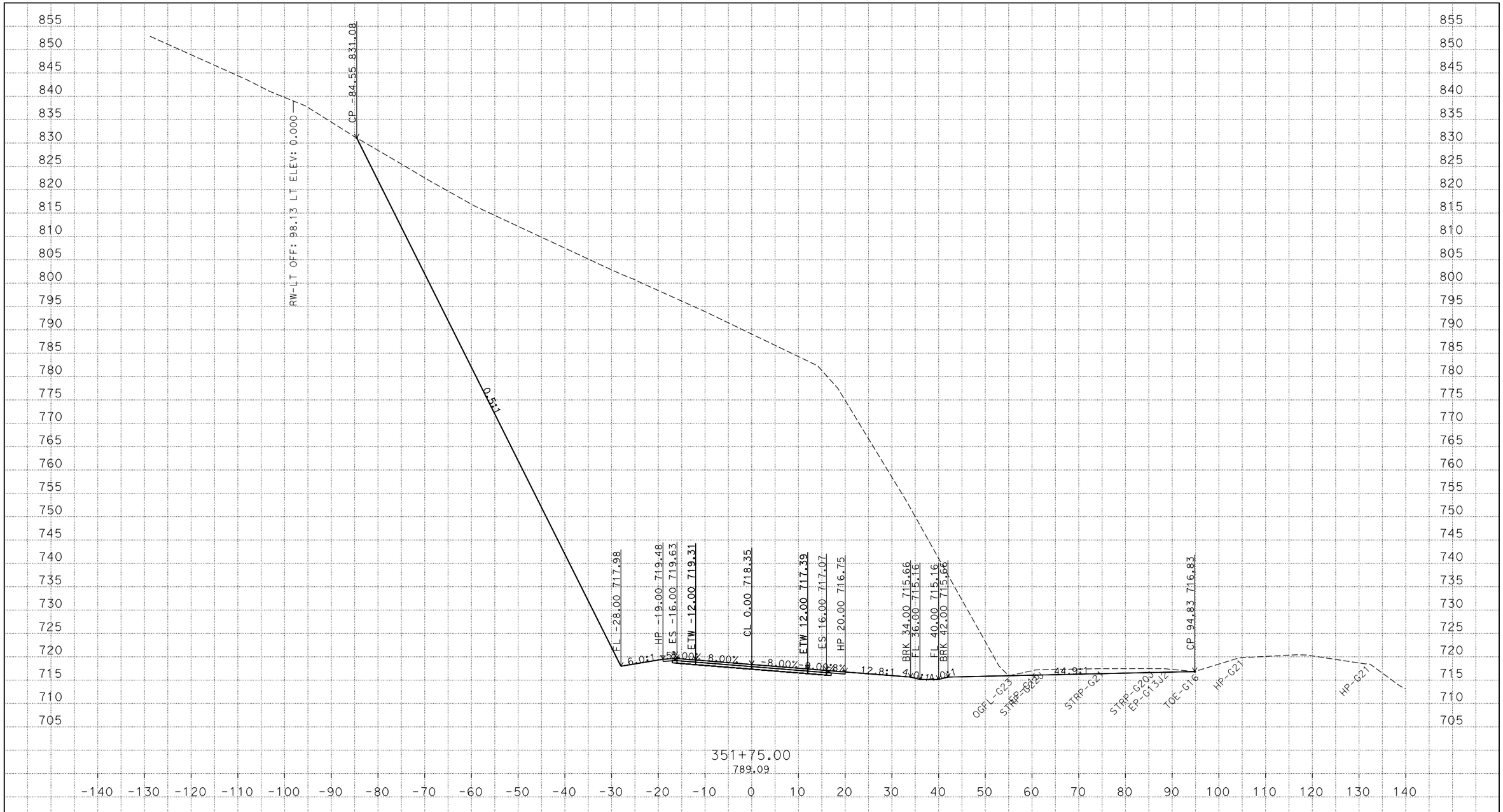

PLOTTED DATE: 05-OCT-2015

SCALE: 1"=10' Horiz.
1"=10' Vert.

CREATED BY: s110070

CONTRACT: 01-0A9904

DIST/CO/RTE/PM: 01/HUM/96/R6.2/6.6

PROJECT ID: 01 1200 0001

A1
CROSS SECTIONS
33 OF 53

P:\proj2\01\0A990\design\C3D\XSec_Qtys
A1-XSections-34050-35850-10_TEMP_X_C3D_DWG.dwg - 14-Jul-15 8:15 AM

FOR EARTHWORK DEVELOPMENT ONLY

All Dimensions are U.S. Survey Feet

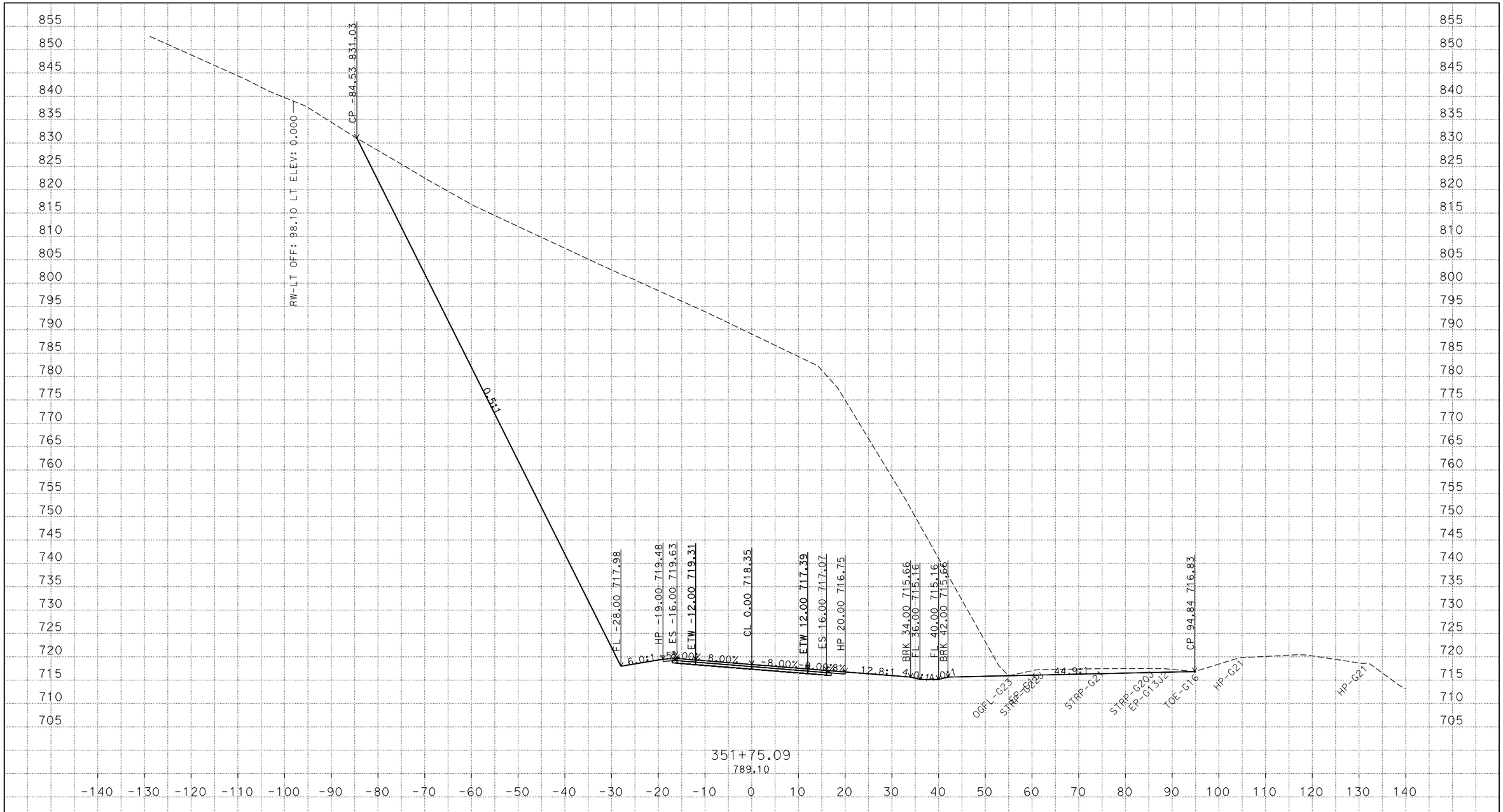

PLOTTED DATE: 05-OCT-2015

SCALE: 1"=10' Horiz.
1"=10' Vert.

CREATED BY: s110070

CONTRACT: 01-0A9904

DIST/CO/RTE/PM: 01/HUM/96/R6.2/6.6

PROJECT ID: 01 1200 0001

A1
CROSS SECTIONS
34 OF 53

P:\proj2\01\0A990\design\C3D\XSec_Qtys
A1-XSections-34050-35850-10_TEMP_X_C3D_DWG.dwg - 14-Jul-15 8:15 AM

FOR EARTHWORK DEVELOPMENT ONLY

All Dimensions are U.S. Survey Feet

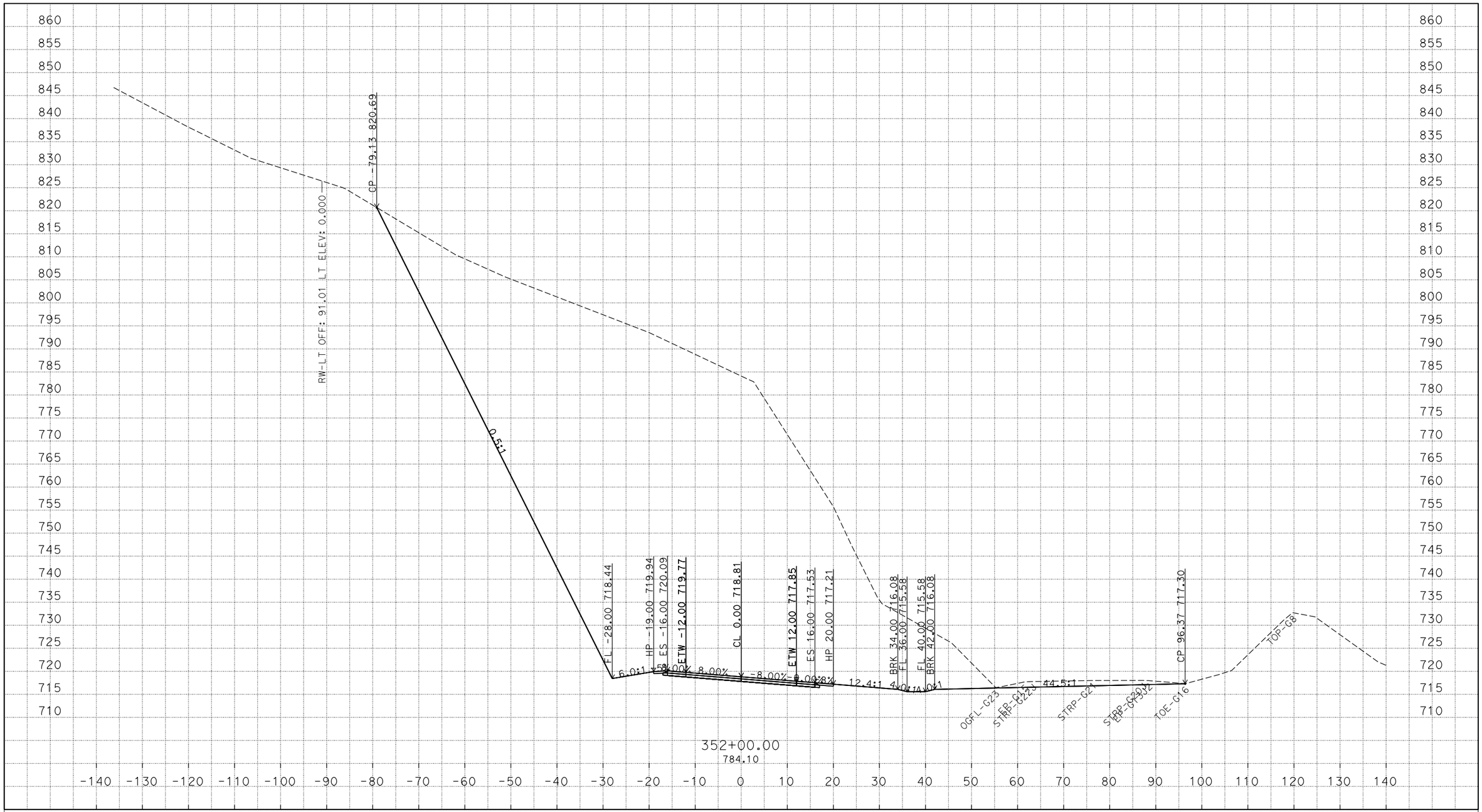

P:\proj2\01\0A990\design\C3D\XSec_Qtys
A1-XSections-34050-35850-10_TEMP_X_C3D_DWG.dwg - 14-Jul-15 8:15 AM

PLOTTED DATE: 05-OCT-2015

SCALE: 1"=10' Horiz.
1"=10' Vert.

CREATED BY: s110070

CONTRACT: 01-0A9904
DIST/CO/RTE/PM: 01/HUM/96/R6.2/6.6
PROJECT ID: 01 1200 0001

A1
CROSS SECTIONS

FOR EARTHWORK DEVELOPMENT ONLY

All Dimensions are U.S. Survey Feet

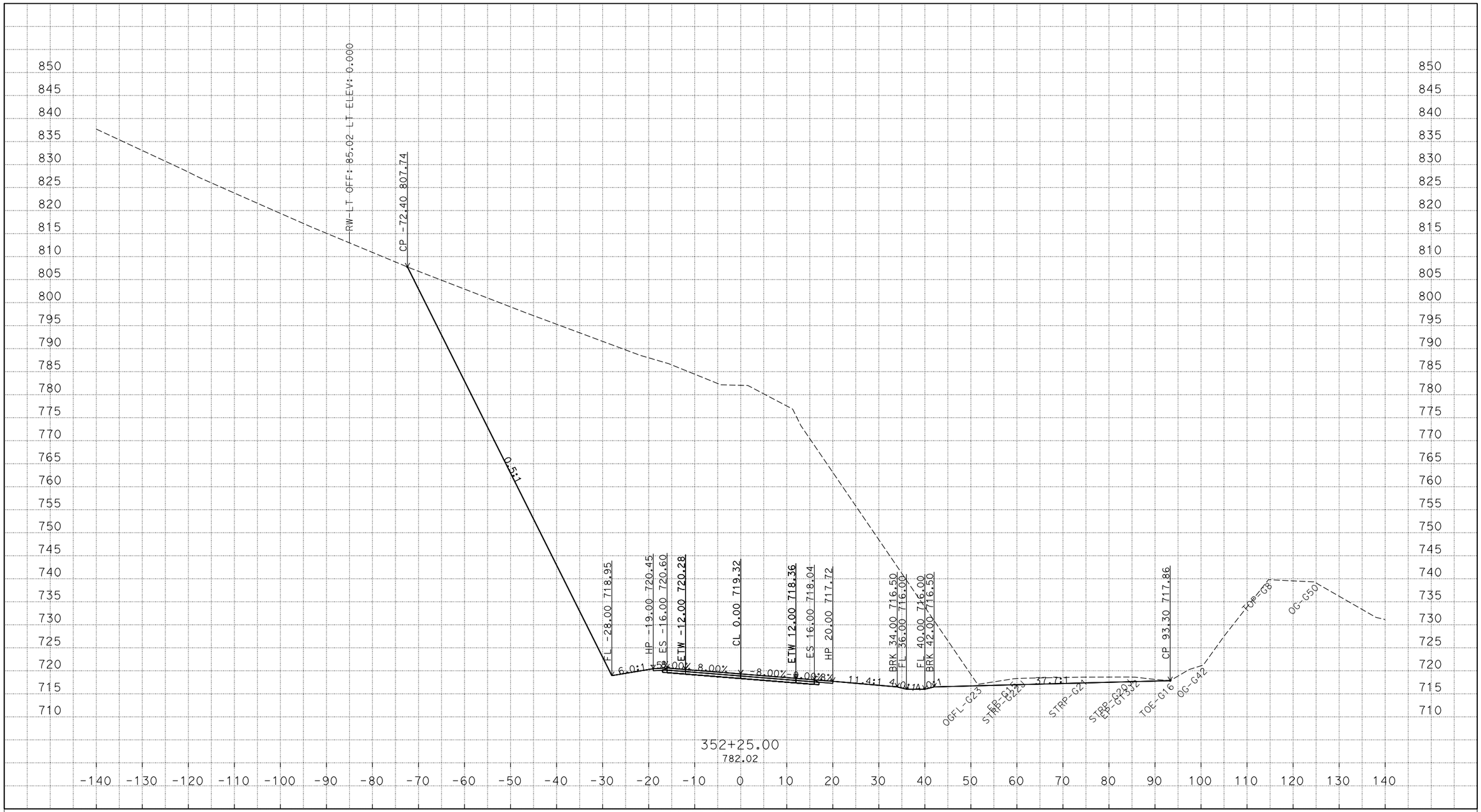

PLOTTED DATE: 05-OCT-2015

SCALE: 1"=10' Horiz.
1"=10' Vert.

CREATED BY: s110070

CONTRACT: 01-0A9904

DIST/CO/RTE/PM: 01/HUM/96/R6.2/6.6

PROJECT ID: 01 1200 0001

A1
CROSS SECTIONS
36 OF 53

P:\proj2\01\0A990\design\C3D\XSec_Qtys
A1-XSections-34050-35850-10_TEMP_X_C3D_DWG.dwg - 14-Jul-15 8:15 AM

FOR EARTHWORK DEVELOPMENT ONLY

All Dimensions are U.S. Survey Feet

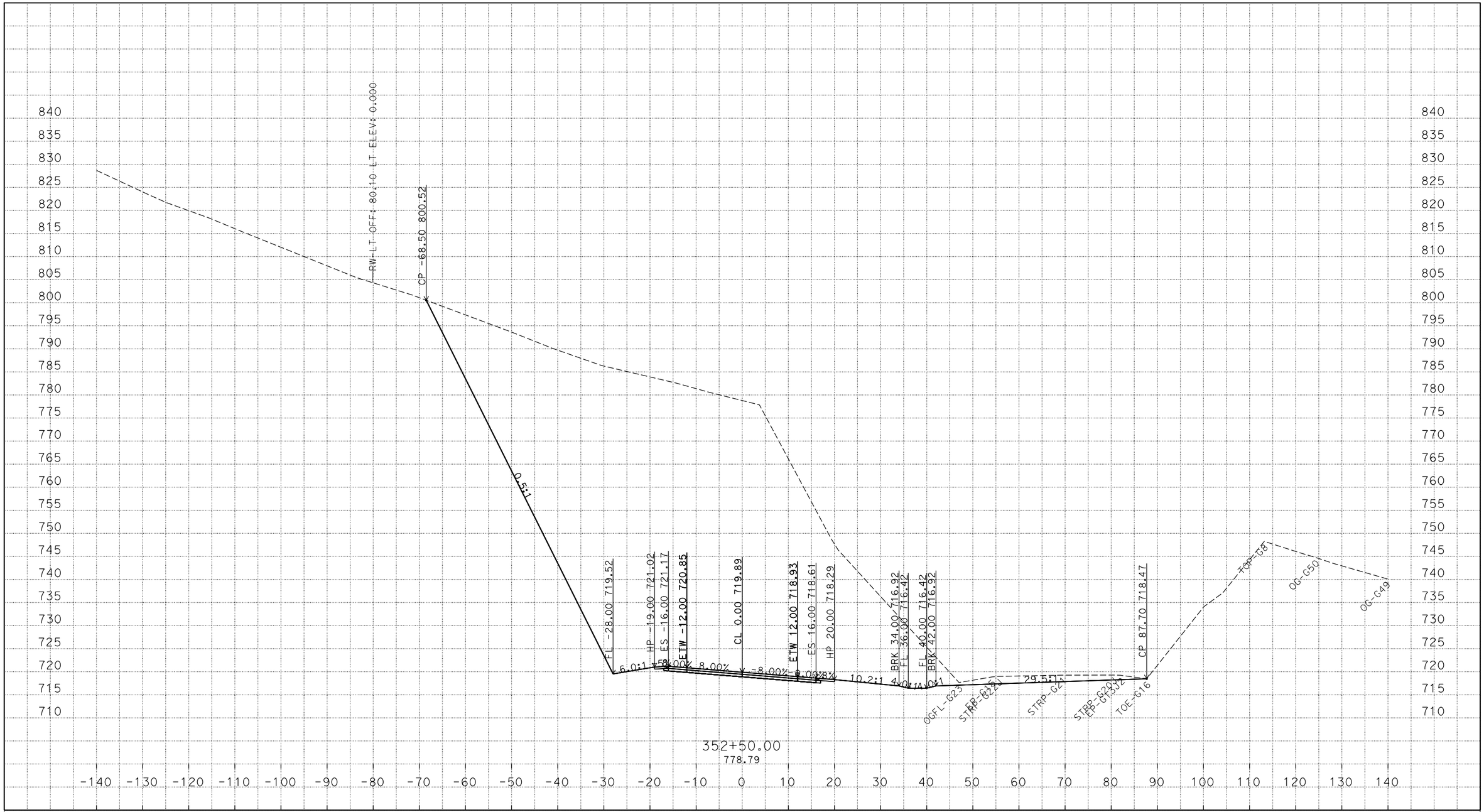

PLOTTED DATE: 05-OCT-2015

SCALE: 1"=10' Horiz.
1"=10' Vert.

CREATED BY: s110070

CONTRACT: 01-0A9904

DIST/CO/RTE/PM: 01/HUM/96/R6.2/6.6

PROJECT ID: 01 1200 0001

A1
CROSS SECTIONS
37 OF 53

P:\proj2\01\0A990\design\C3D\XSec_Qtys
A1-XSections-34050-35850-10_TEMP_X_C3D_DWG.dwg - 14-Jul-15 8:15 AM

FOR EARTHWORK DEVELOPMENT ONLY

All Dimensions are U.S. Survey Feet

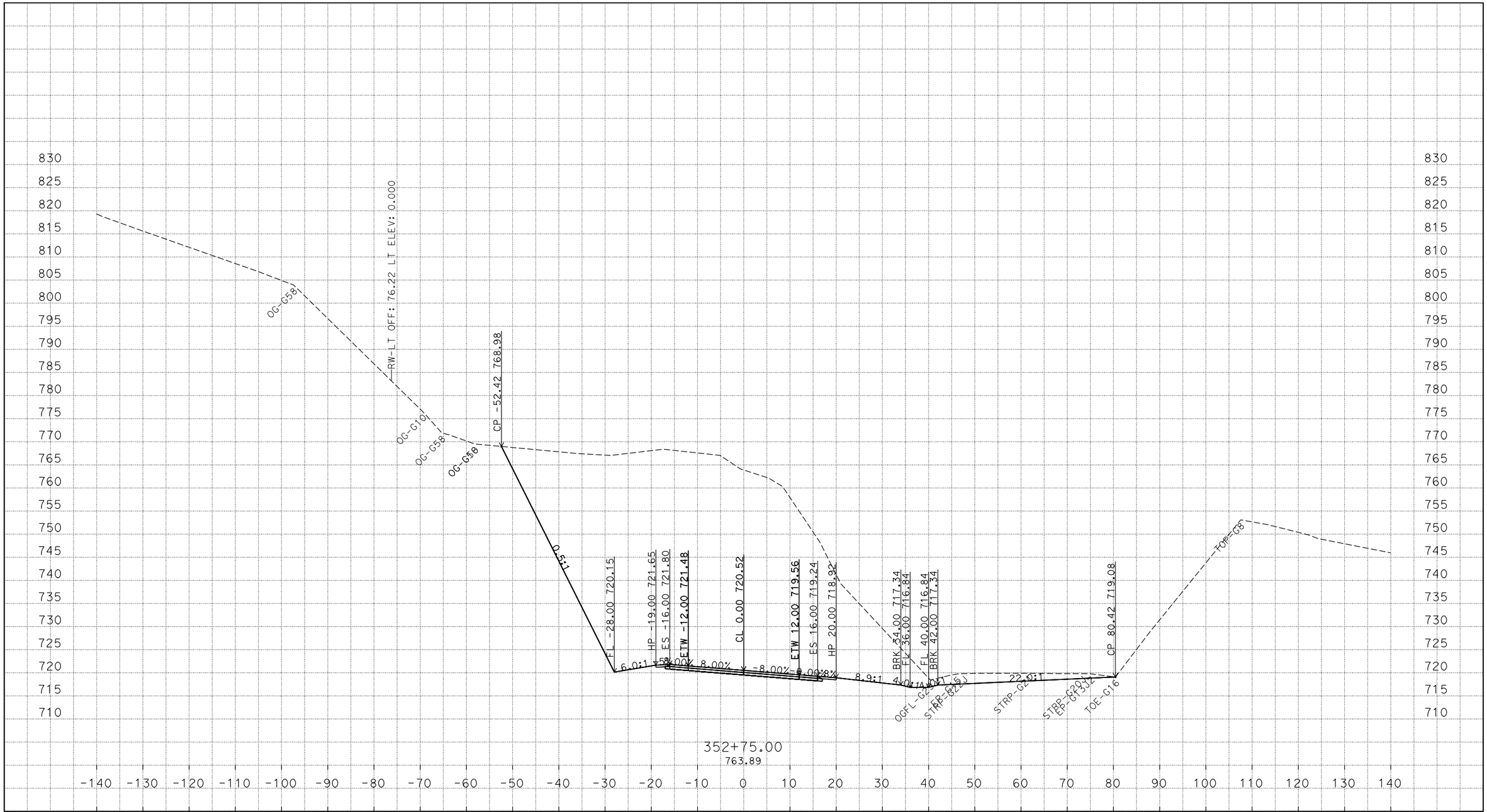

P:\proj2\01\0A990\design\C3D\XSec_Qtys
A1-XSections-34050-35850-10_TEMP_X_C3D_DWG.dwg - 14-Jul-15 8:15 AM

PLOTTED DATE: 05-OCT-2015

SCALE: 1"=10' Horiz.
1"=10' Vert.

CREATED BY: s110070

CONTRACT: 01-0A9904
DIST/CO/RTE/PM: 01/HUM/96/R6.2/6.6
PROJECT ID: 01 1200 0001

A1
CROSS SECTIONS

FOR EARTHWORK DEVELOPMENT ONLY

All Dimensions are U.S. Survey Feet

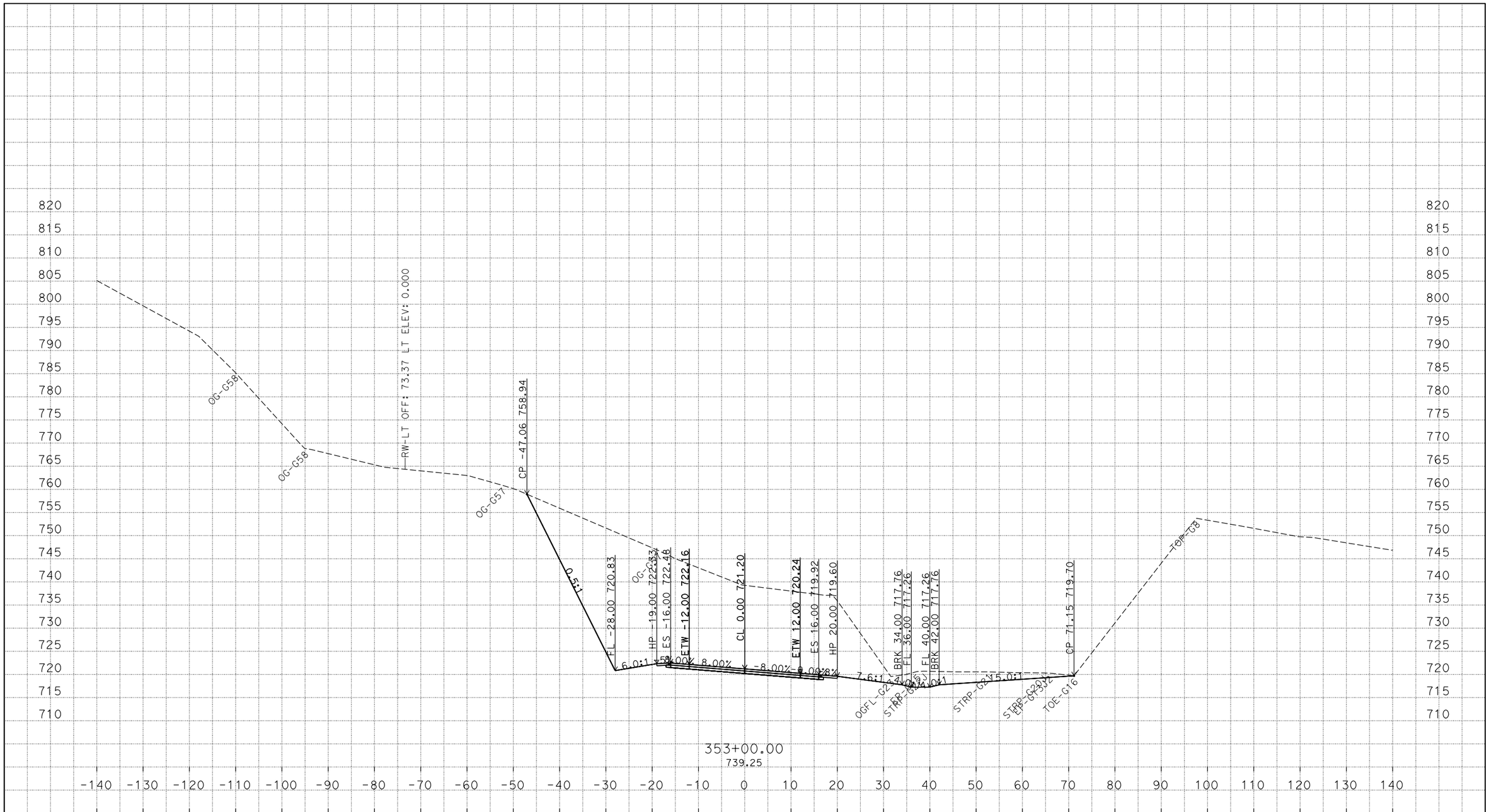

P:\proj2\01\0A990\design\C3D\XSec_Qtys
A1-XSections-34050-35850-10_TEMP_X_C3D_DWG.dwg - 14-Jul-15 8:15 AM

PLOTTED DATE: 05-OCT-2015

SCALE: 1"=10' Horiz.
1"=10' Vert.

CREATED BY: s110070

CONTRACT: 01-0A9904
DIST/CO/RTE/PM: 01/HUM/96/R6.2/6.6
PROJECT ID: 01 1200 0001

A1
CROSS SECTIONS

FOR EARTHWORK DEVELOPMENT ONLY

All Dimensions are U.S. Survey Feet

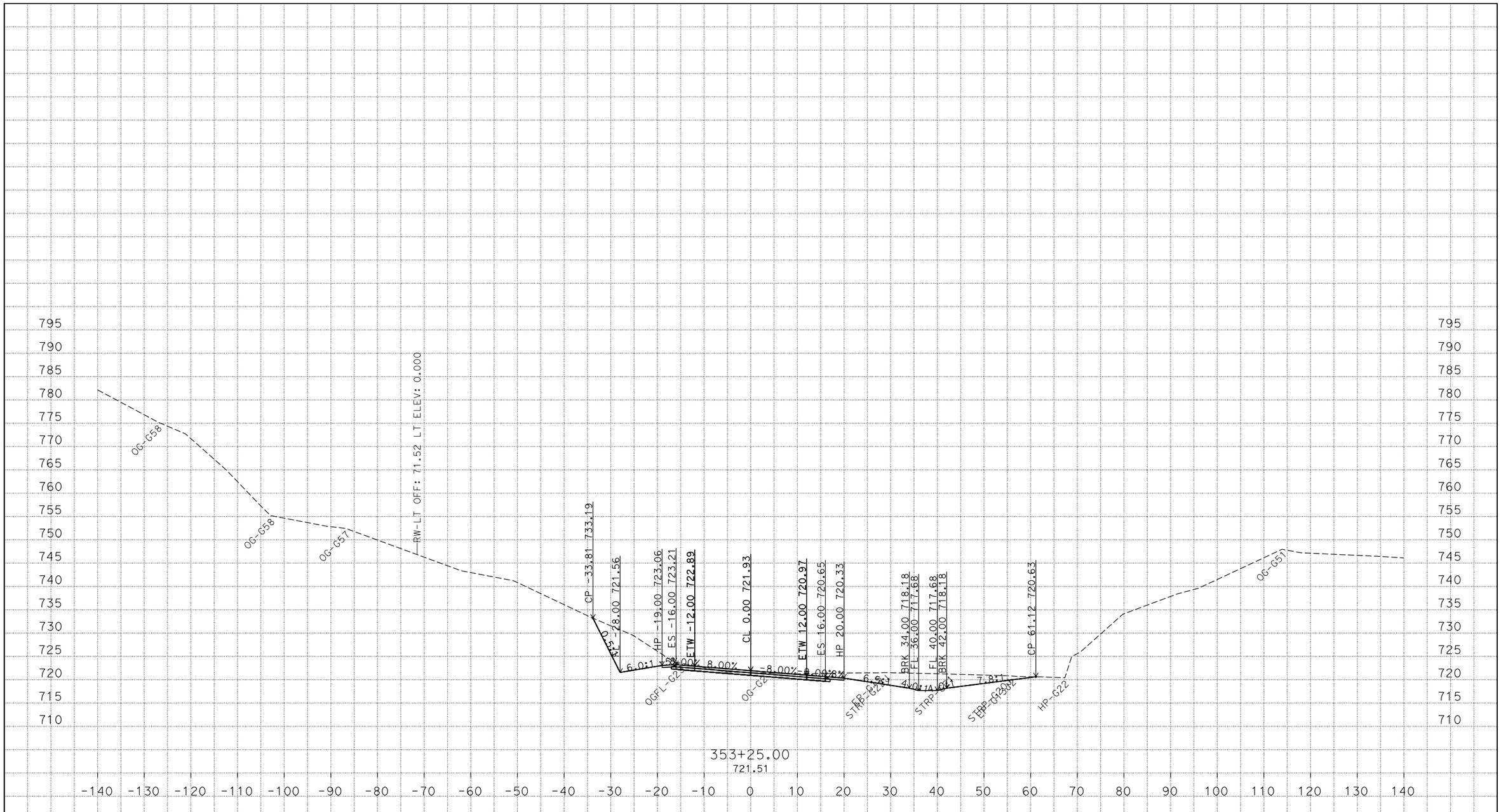

PLOTTED DATE: 05-OCT-2015

SCALE: 1"=10' Horiz.
1"=10' Vert.

CREATED BY: s110070

CONTRACT: 01-0A9904

DIST/CO/RTE/PM: 01/HUM/96/R6.2/6.6

PROJECT ID: 01 1200 0001

A1
CROSS SECTIONS
40 OF 53

P:\proj2\01\0A990\design\C3D\XSec_Qtys
A1-XSections-34050-35850-10_TEMP_X_C3D_DWG.dwg - 14-Jul-15 8:15 AM

FOR EARTHWORK DEVELOPMENT ONLY

All Dimensions are U.S. Survey Feet

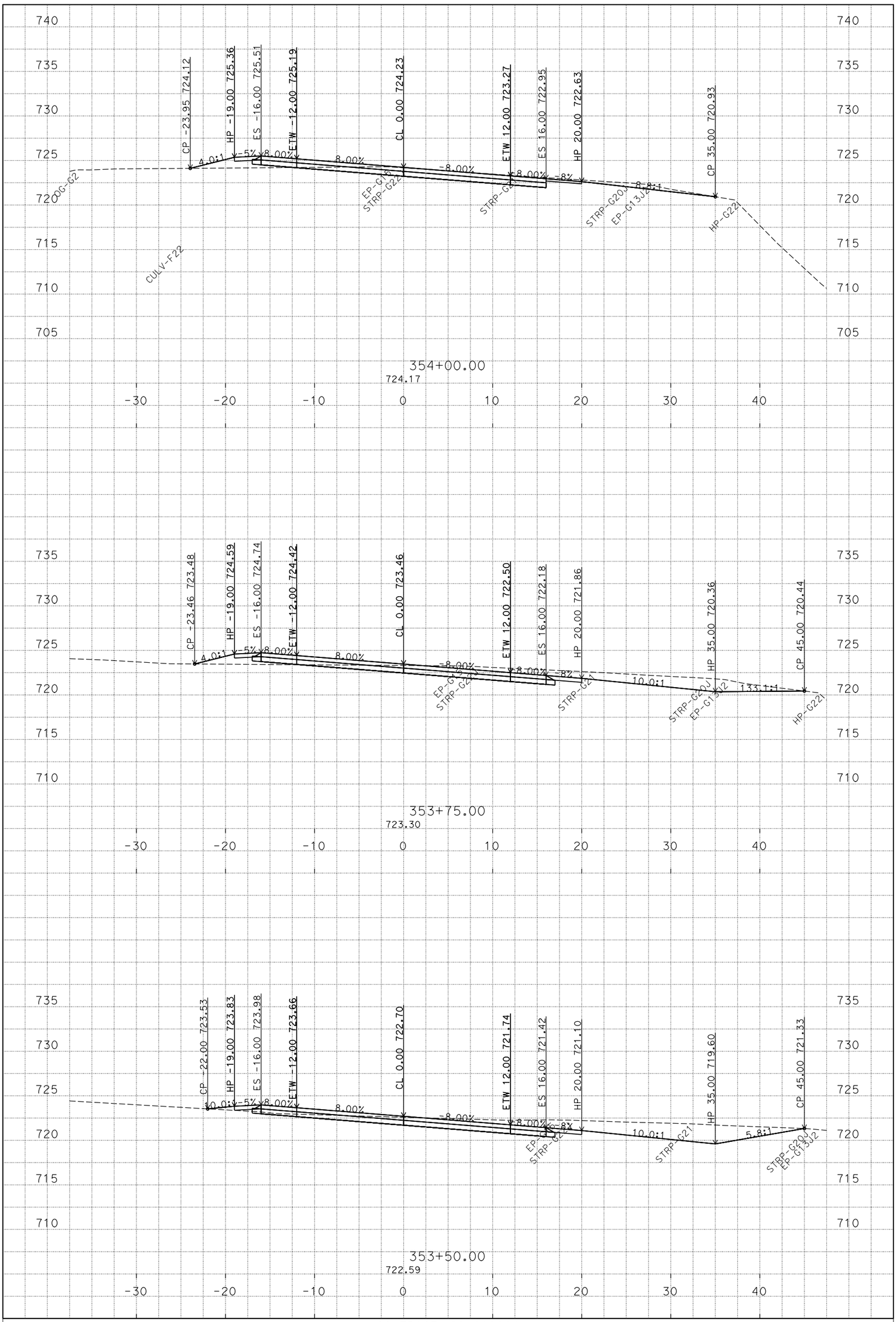

PLOTTED DATE: 05-OCT-2015

SCALE: 1"=5' Horiz.
1"=5' Vert.

CREATED BY: s110070

CONTRACT: 01-0A9904
DIST/CO/RTE/PM: 01/HUM/96/R6.2/6.6
PROJECT ID: 01 1200 0001

A1
CROSS SECTIONS
41 OF 53

P:\proj2\01\0A990\design\C3D\XSec_Qtys
A1-XSections-35350-35850-5_TEMP_X_C3D_DWG.dwg - 17-Jul-15 1:22 PM

FOR EARTHWORK DEVELOPMENT ONLY

All Dimensions are U.S. Survey Feet

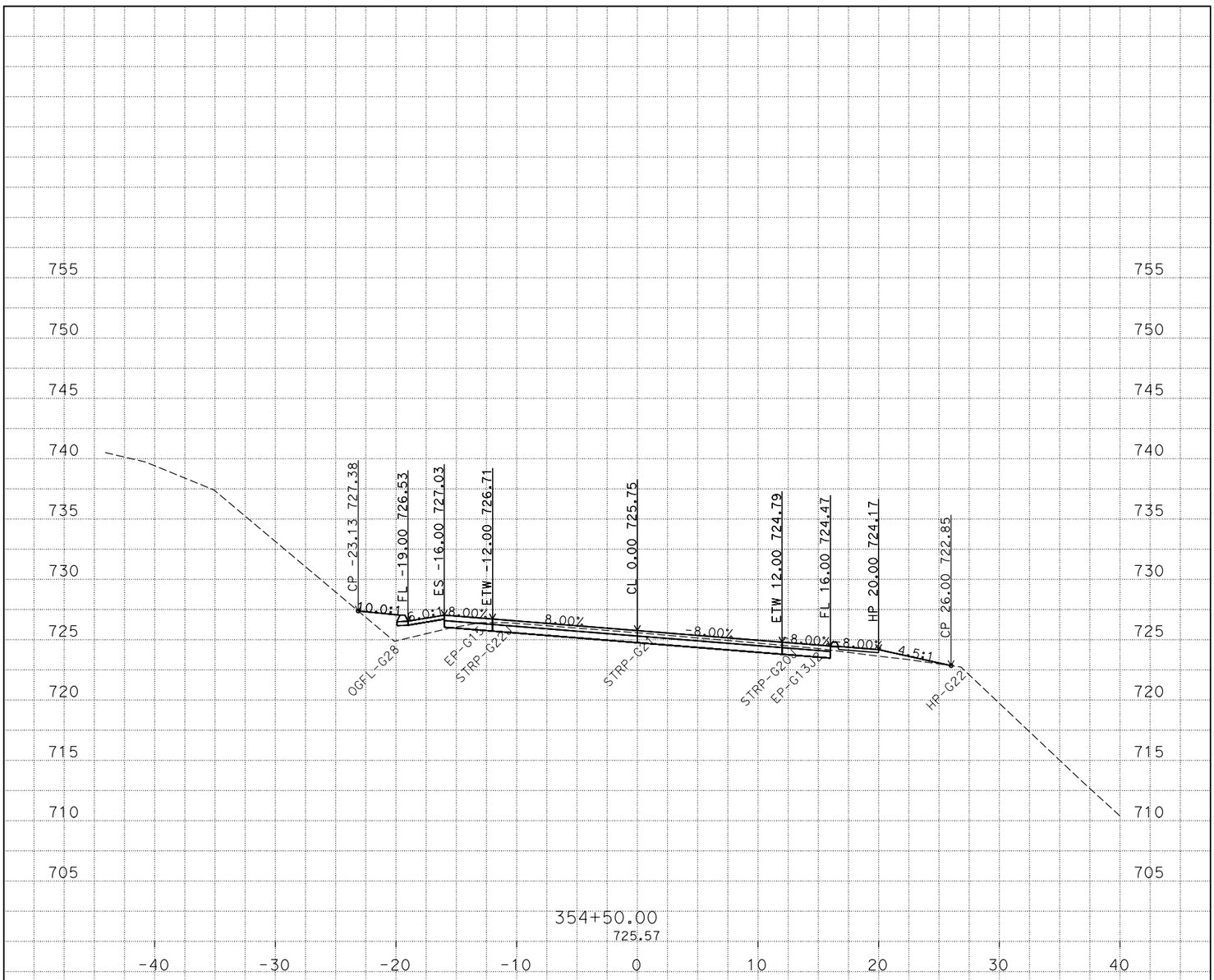

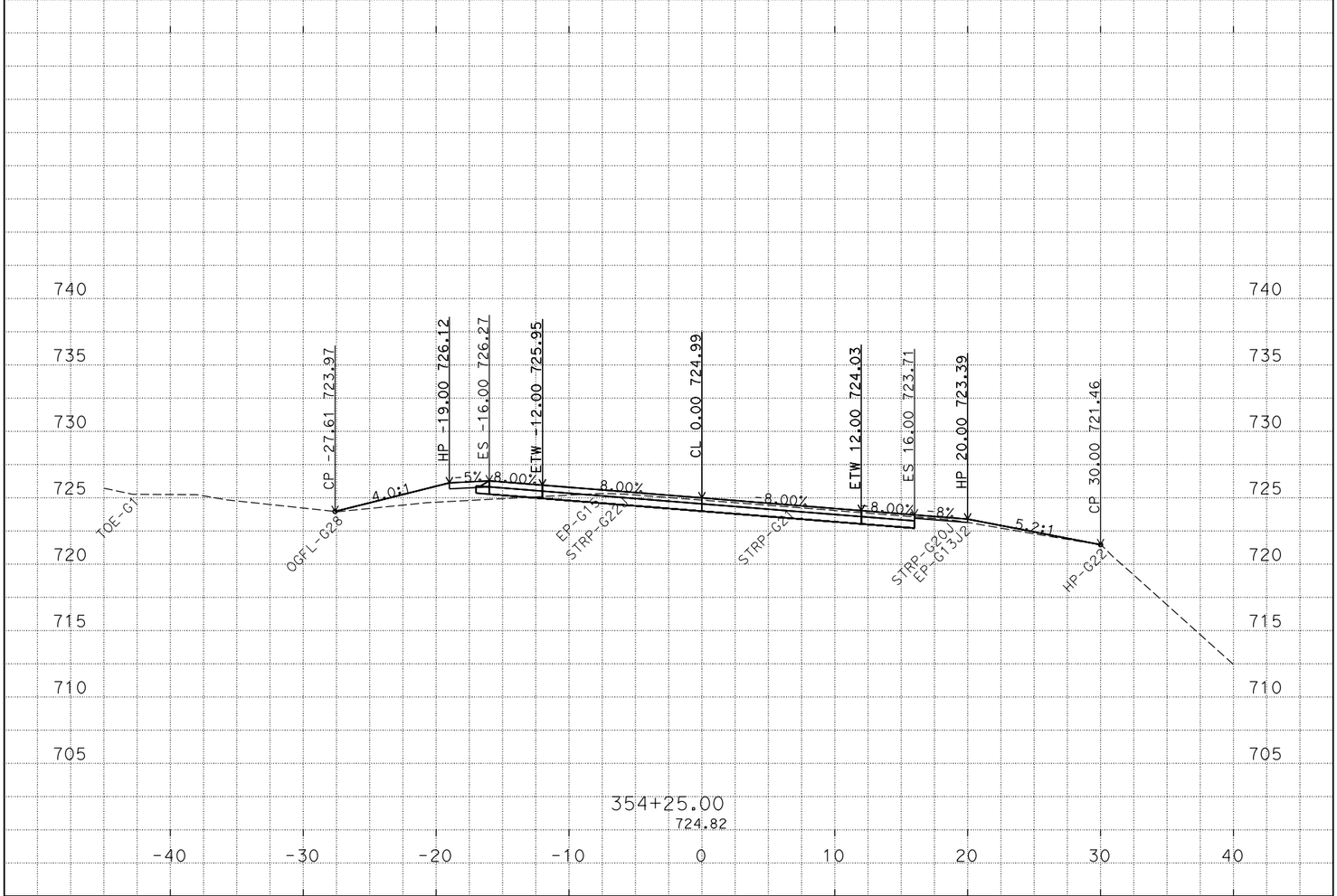

P:\proj2\01\0A990\design\C3D\XSec_Qtys
A1-XSections-35425-35850-5_TEMP_X_C3D_DWG.dwg - 28-Jul-15 1:16 PM

PLOTTED DATE: 05-OCT-2015

SCALE: 1"=5' Horiz.
1"=5' Vert.

CREATED BY: s110070

CONTRACT: 01-0A9904
DIST/CO/RTE/PM: 01/HUM/96/R6.2/6.6
PROJECT ID: 01 1200 0001

A1
CROSS SECTIONS

FOR EARTHWORK DEVELOPMENT ONLY

All Dimensions are U.S. Survey Feet

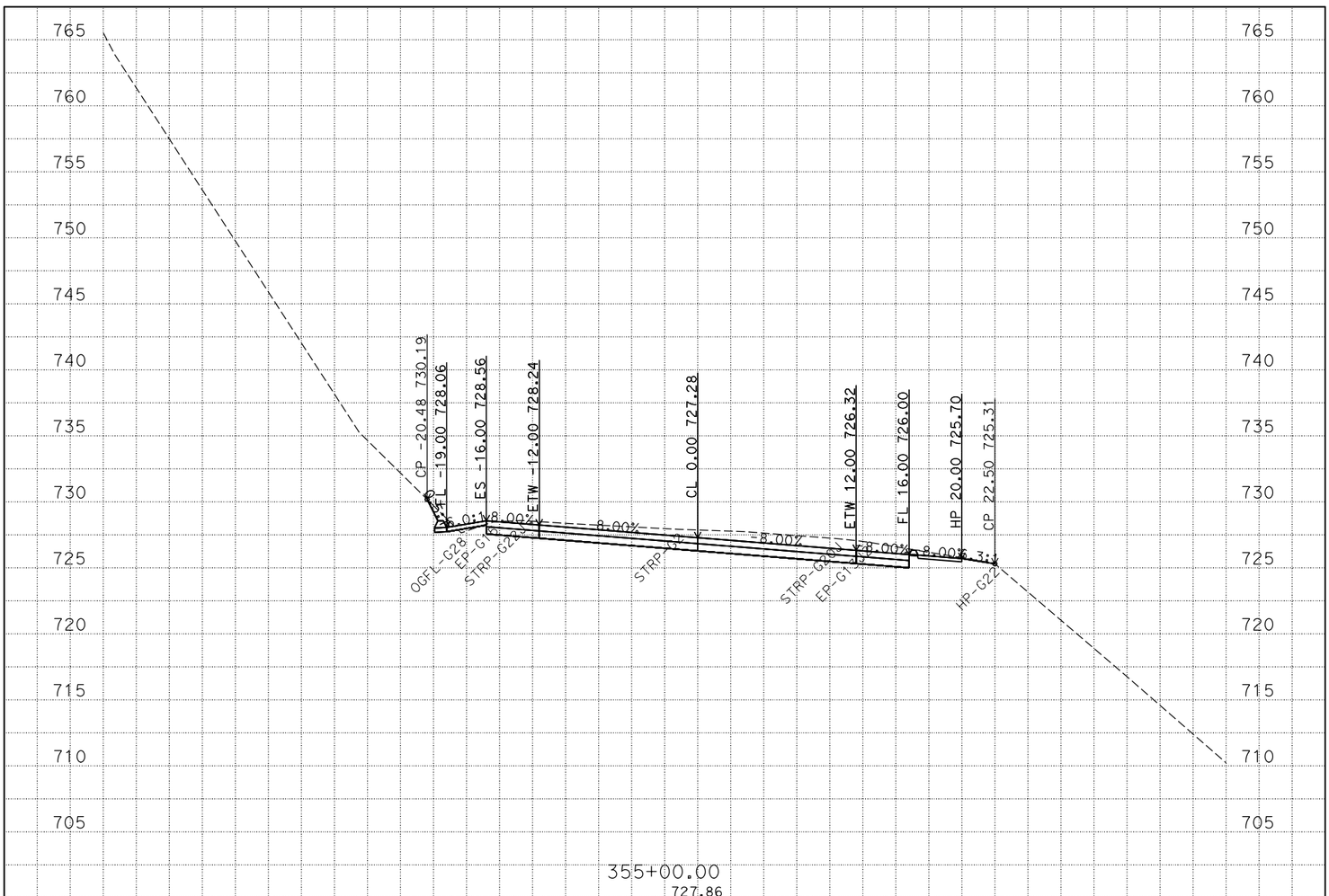

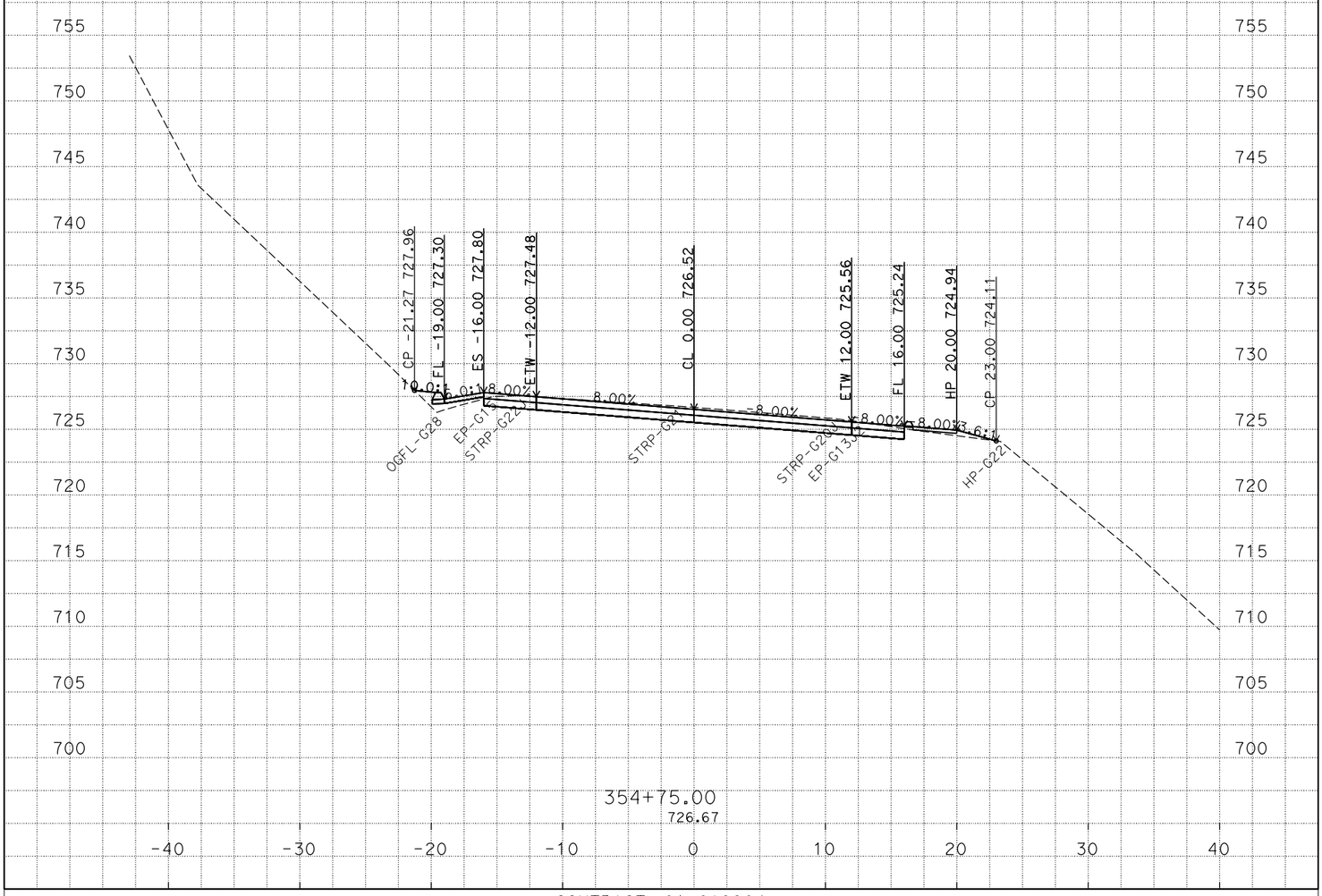

P:\proj2\01\0A990\design\C3D\XSec_Qtys
A1-XSections-35425-35850-5_TEMP_X_C3D_DWG.dwg - 28-Jul-15 1:16 PM

PLOTTED DATE: 05-OCT-2015

SCALE: 1"=5' Horiz.
1"=5' Vert.

CREATED BY: s110070

CONTRACT: 01-0A9904
DIST/CO/RTE/PM: 01/HUM/96/R6.2/6.6
PROJECT ID: 01 1200 0001

A1
CROSS SECTIONS

FOR EARTHWORK DEVELOPMENT ONLY

All Dimensions are U.S. Survey Feet

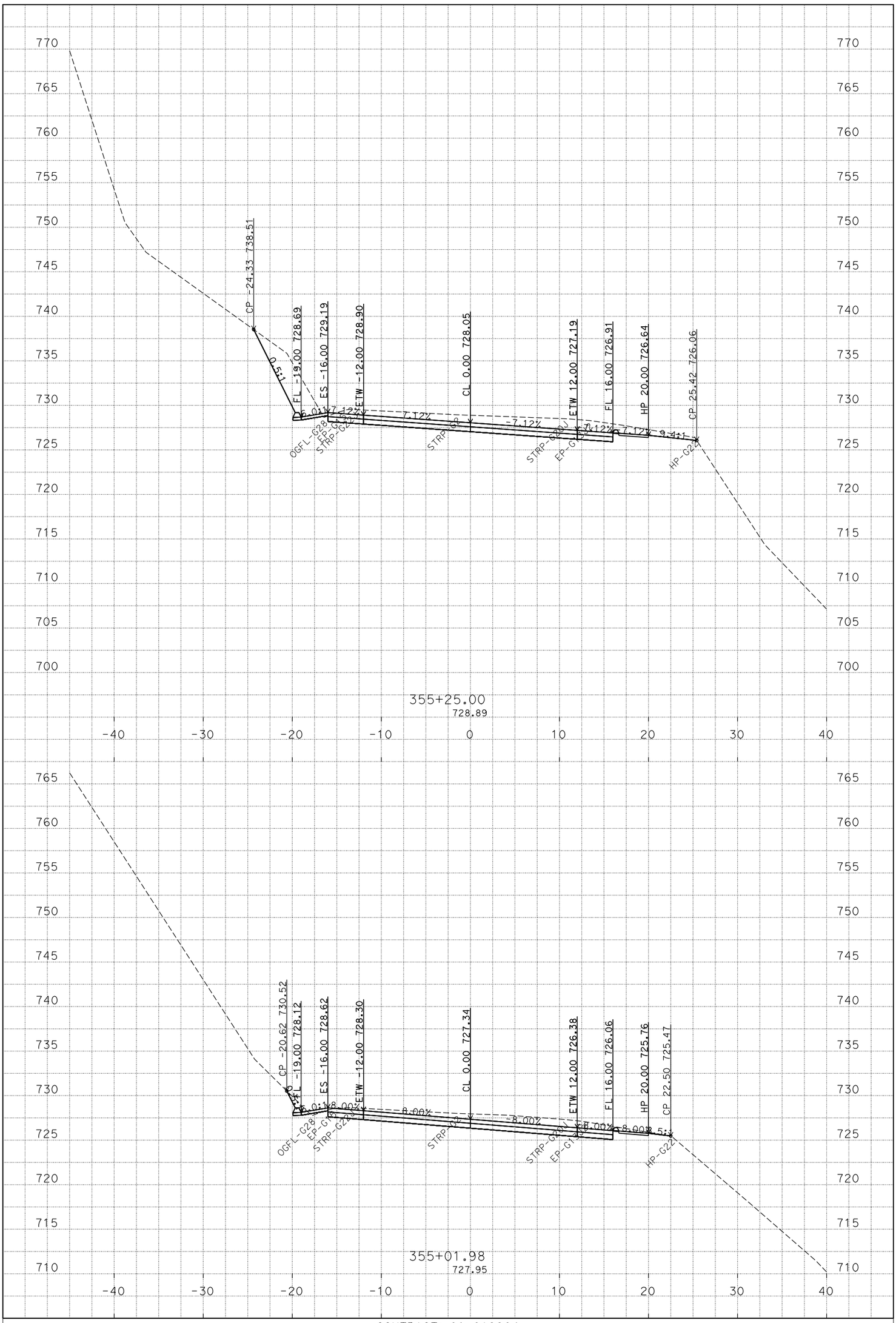

P:\proj2\01\0A990\design\C3D\XSec_Qtys
A1-XSections-35425-35850-5_TEMP_X_C3D_DWG.dwg - 28-Jul-15 1:16 PM

PLOTTED DATE: 05-OCT-2015

SCALE: 1"=5' Horiz.
1"=5' Vert.

CREATED BY: s110070

CONTRACT: 01-0A9904
DIST/CO/RTE/PM: 01/HUM/96/R6.2/6.6
PROJECT ID: 01 1200 0001

A1
CROSS SECTIONS

FOR EARTHWORK DEVELOPMENT ONLY

All Dimensions are U.S. Survey Feet

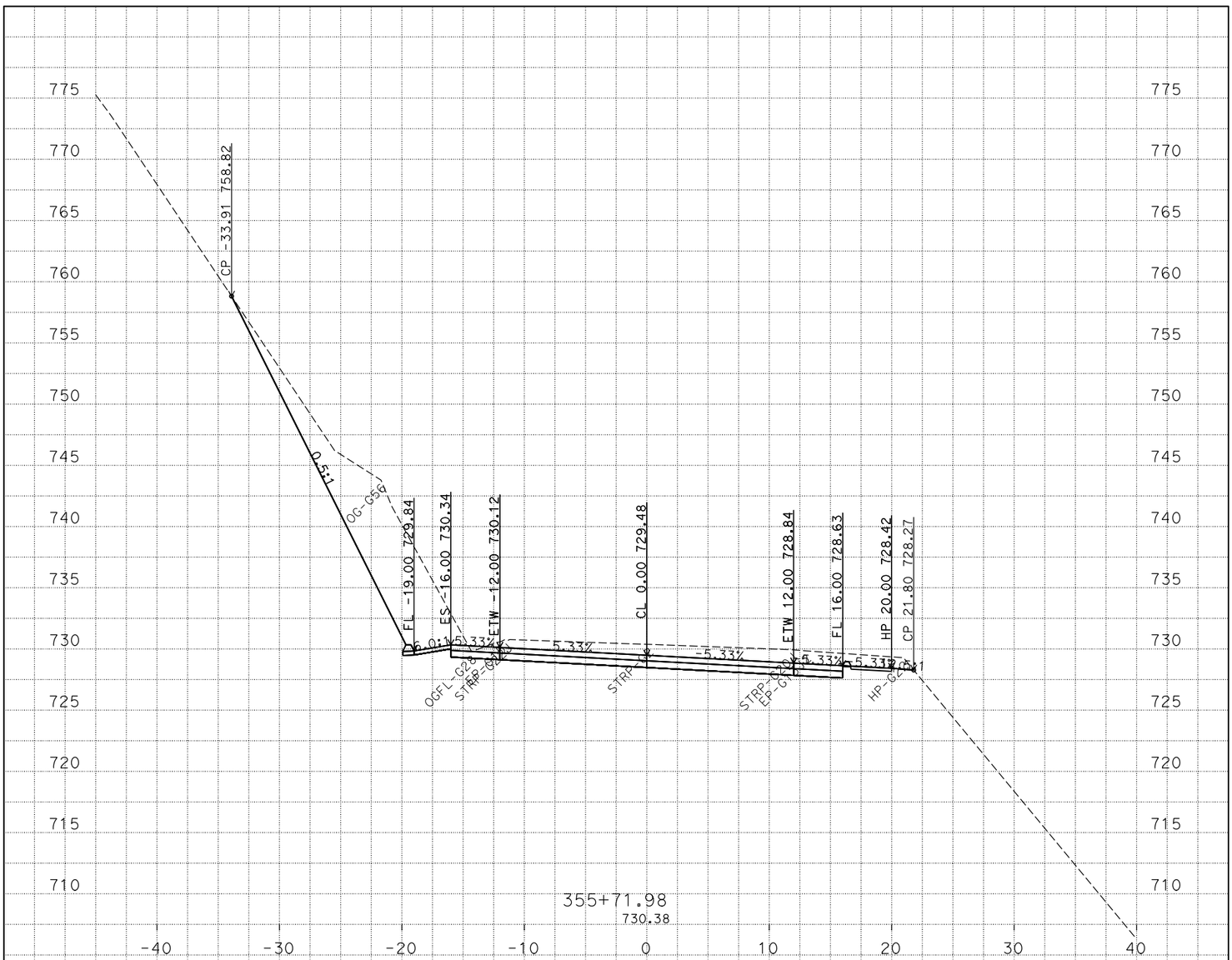

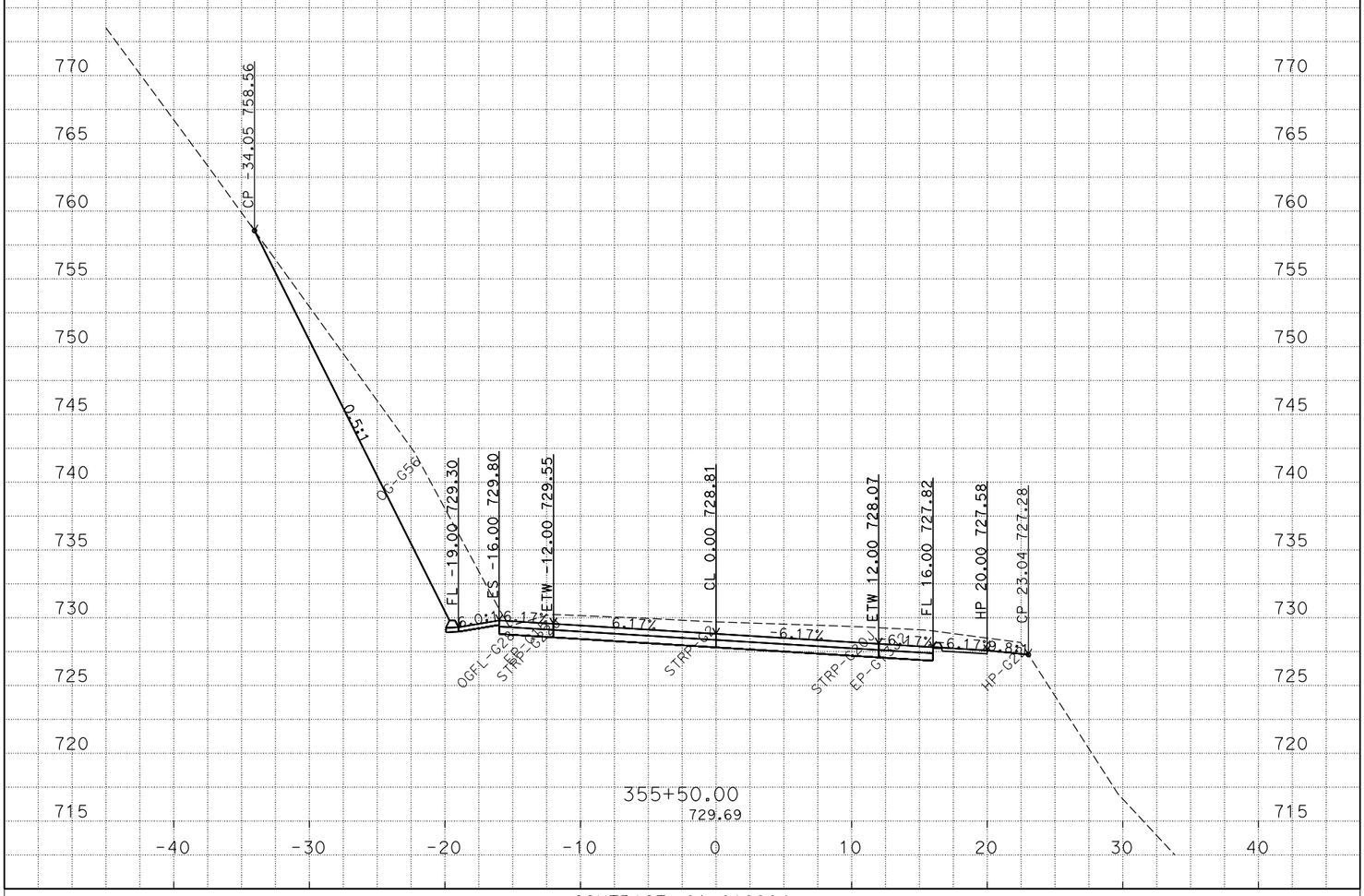

P:\proj2\01\0A990\design\C3D\XSec_Qtys
A1-XSections-35425-35850-5_TEMP_X_C3D_DWG.dwg - 28-Jul-15 1:16 PM

PLOTTED DATE: 05-OCT-2015

SCALE: 1"=5' Horiz.
1"=5' Vert.

CREATED BY: s110070

CONTRACT: 01-0A9904
DIST/CO/RTE/PM: 01/HUM/96/R6.2/6.6
PROJECT ID: 01 1200 0001

A1
CROSS SECTIONS

FOR EARTHWORK DEVELOPMENT ONLY

All Dimensions are U.S. Survey Feet

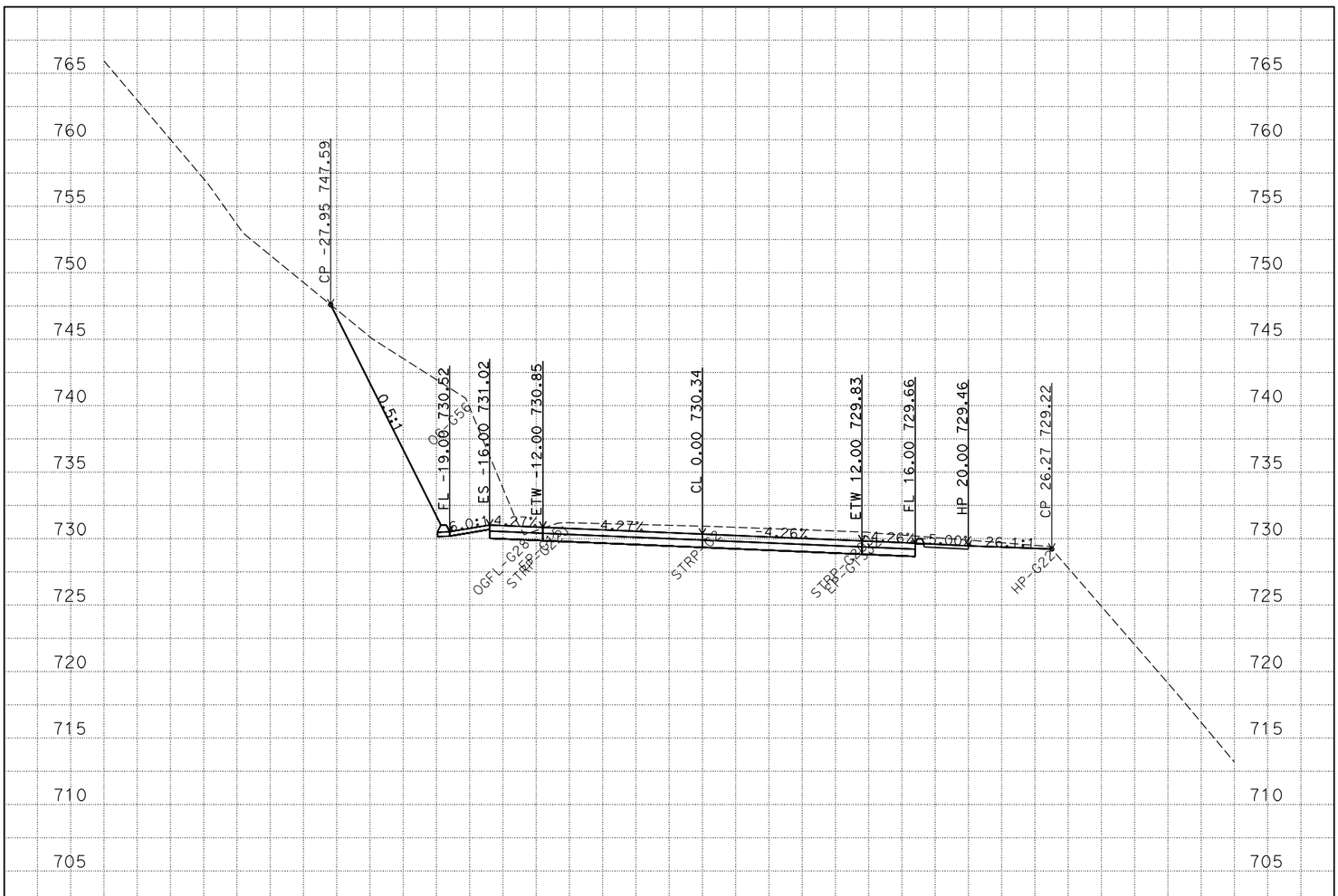

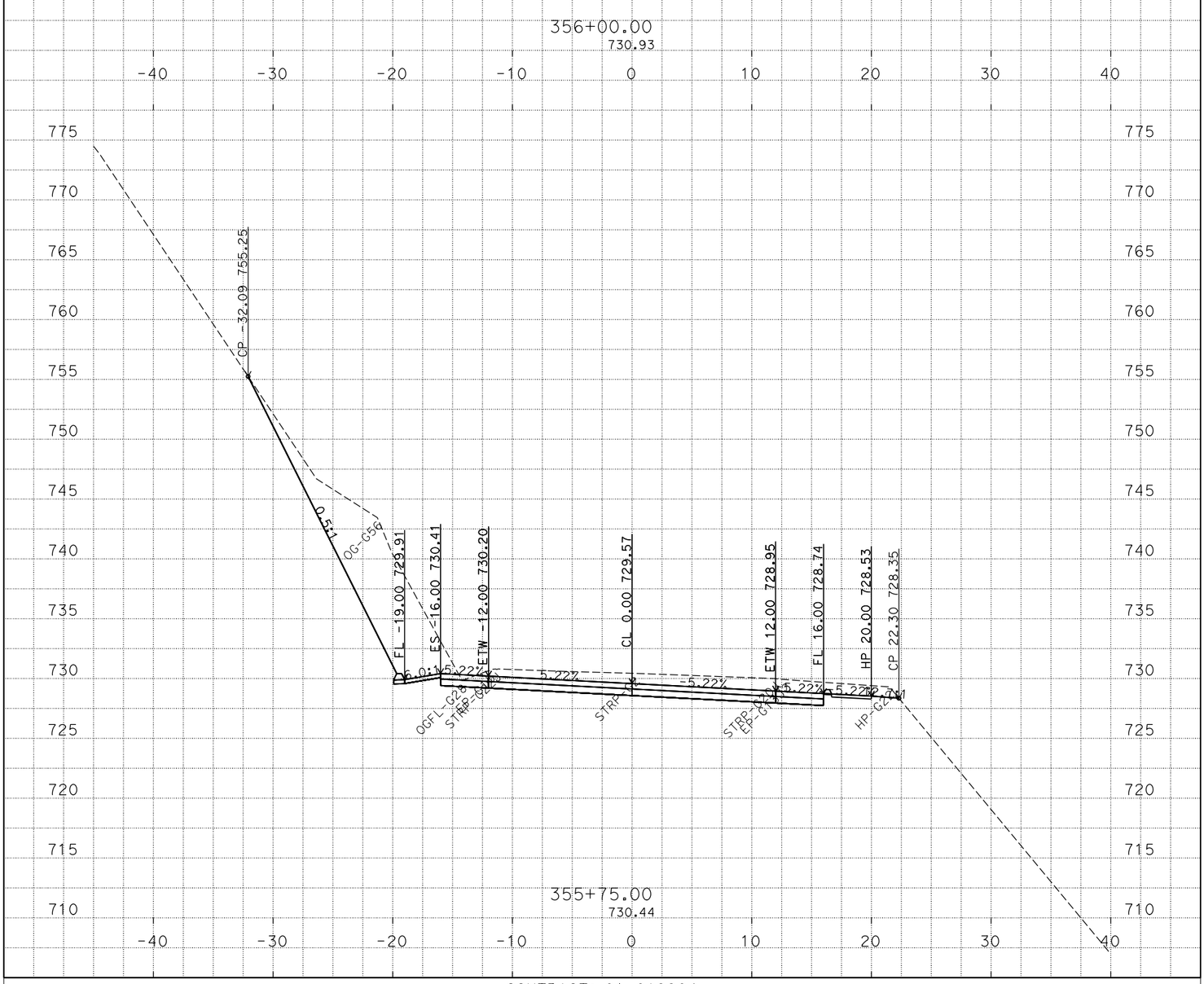

P:\proj2\01\0A990\design\C3D\XSec_Qtys
A1-XSections-35425-35850-5_TEMP_X_C3D_DWG.dwg - 28-Jul-15 1:16 PM

PLOTTED DATE: 05-OCT-2015

SCALE: 1"=5' Horiz.
1"=5' Vert.

CREATED BY: s110070

CONTRACT: 01-0A9904
DIST/CO/RTE/PM: 01/HUM/96/R6.2/6.6
PROJECT ID: 01 1200 0001

A1
CROSS SECTIONS

FOR EARTHWORK DEVELOPMENT ONLY

All Dimensions are U.S. Survey Feet

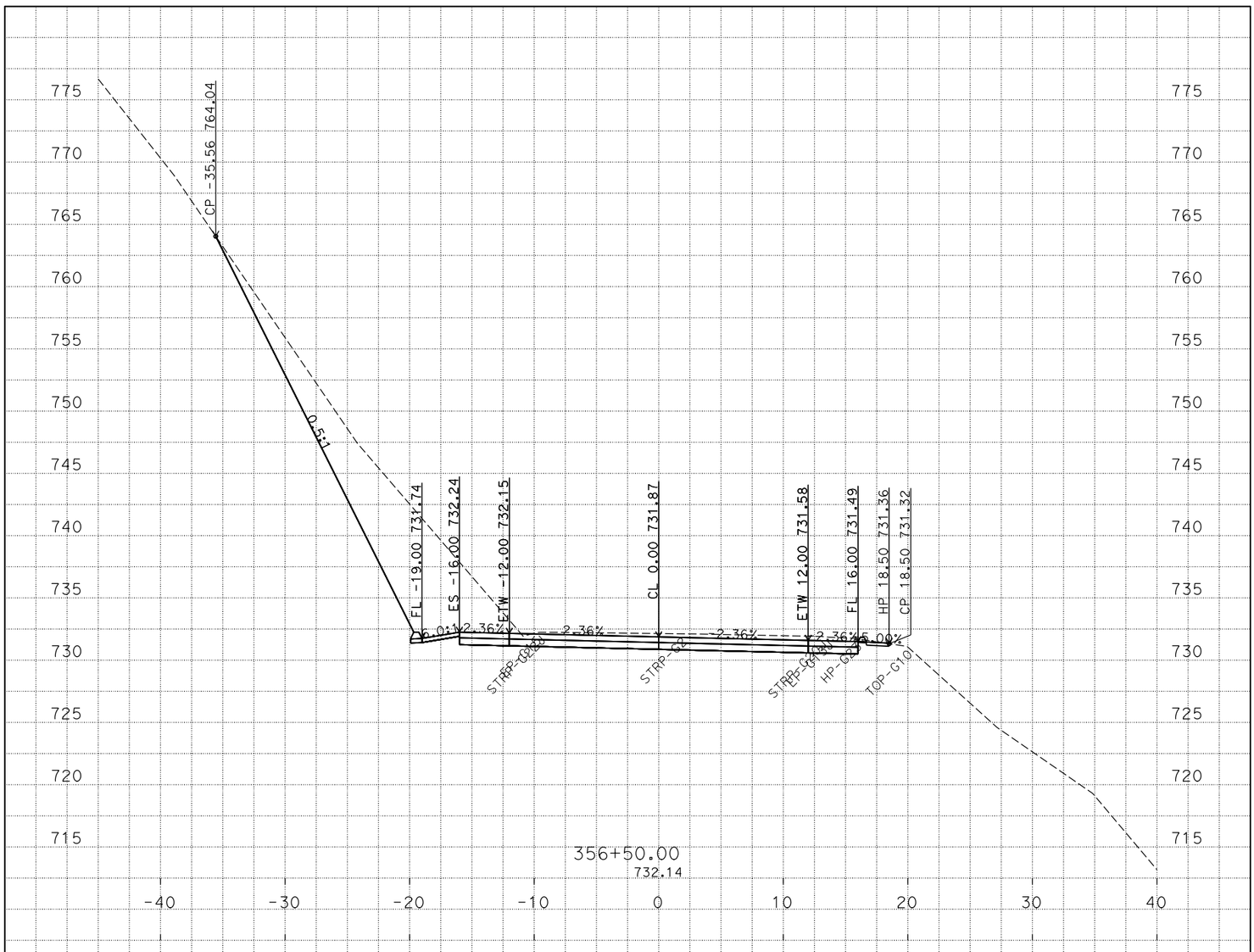

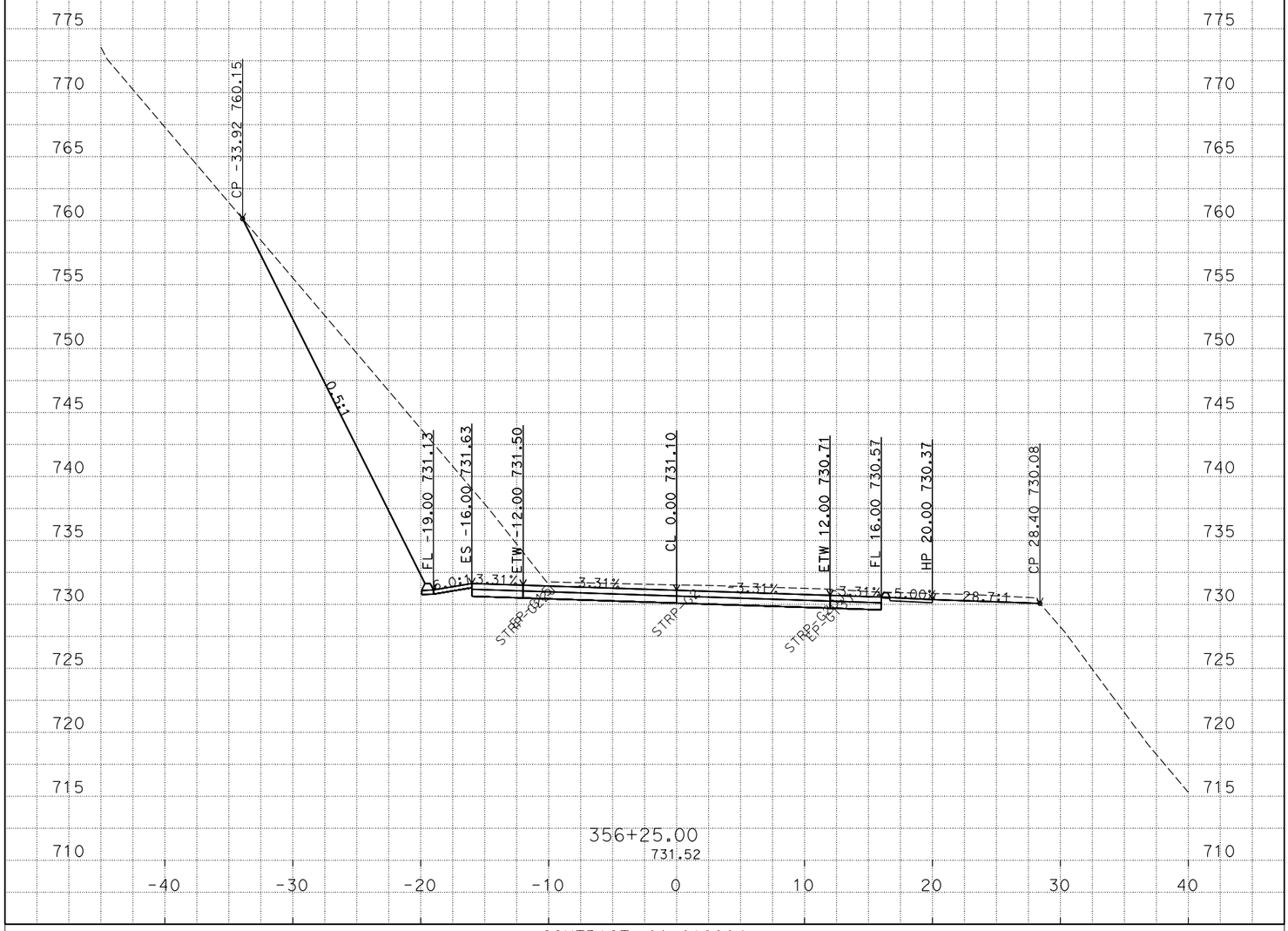

P:\proj2\01\0A990\design\C3D\XSec_Qtys
A1-XSections-35425-35850-5_TEMP_X_C3D_DWG.dwg - 28-Jul-15 1:16 PM

PLOTTED DATE: 05-OCT-2015

SCALE: 1"=5' Horiz.
1"=5' Vert.

CREATED BY: s110070

CONTRACT: 01-0A9904
DIST/CO/RTE/PM: 01/HUM/96/R6.2/6.6
PROJECT ID: 01 1200 0001

A1
CROSS SECTIONS

FOR EARTHWORK DEVELOPMENT ONLY

All Dimensions are U.S. Survey Feet

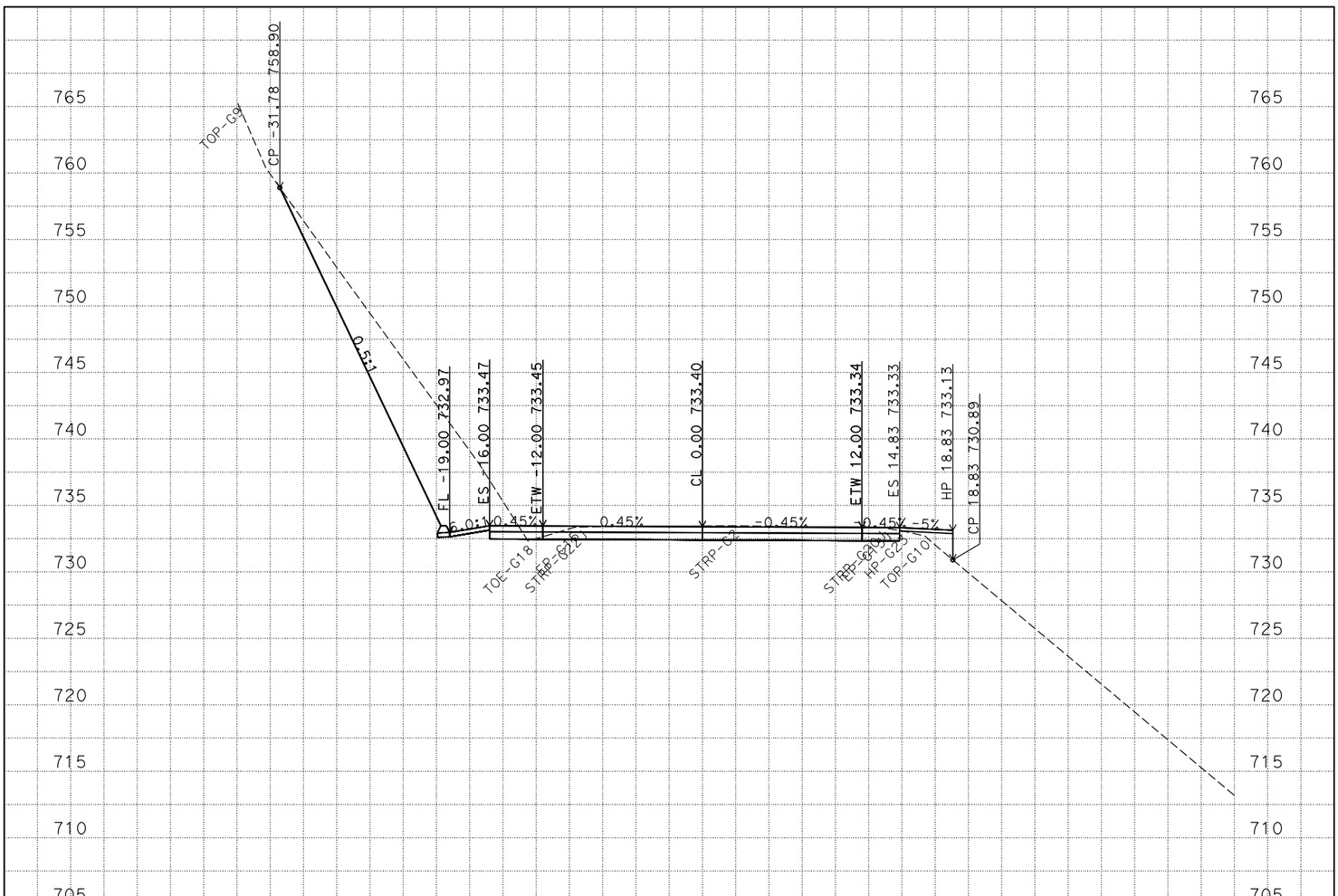

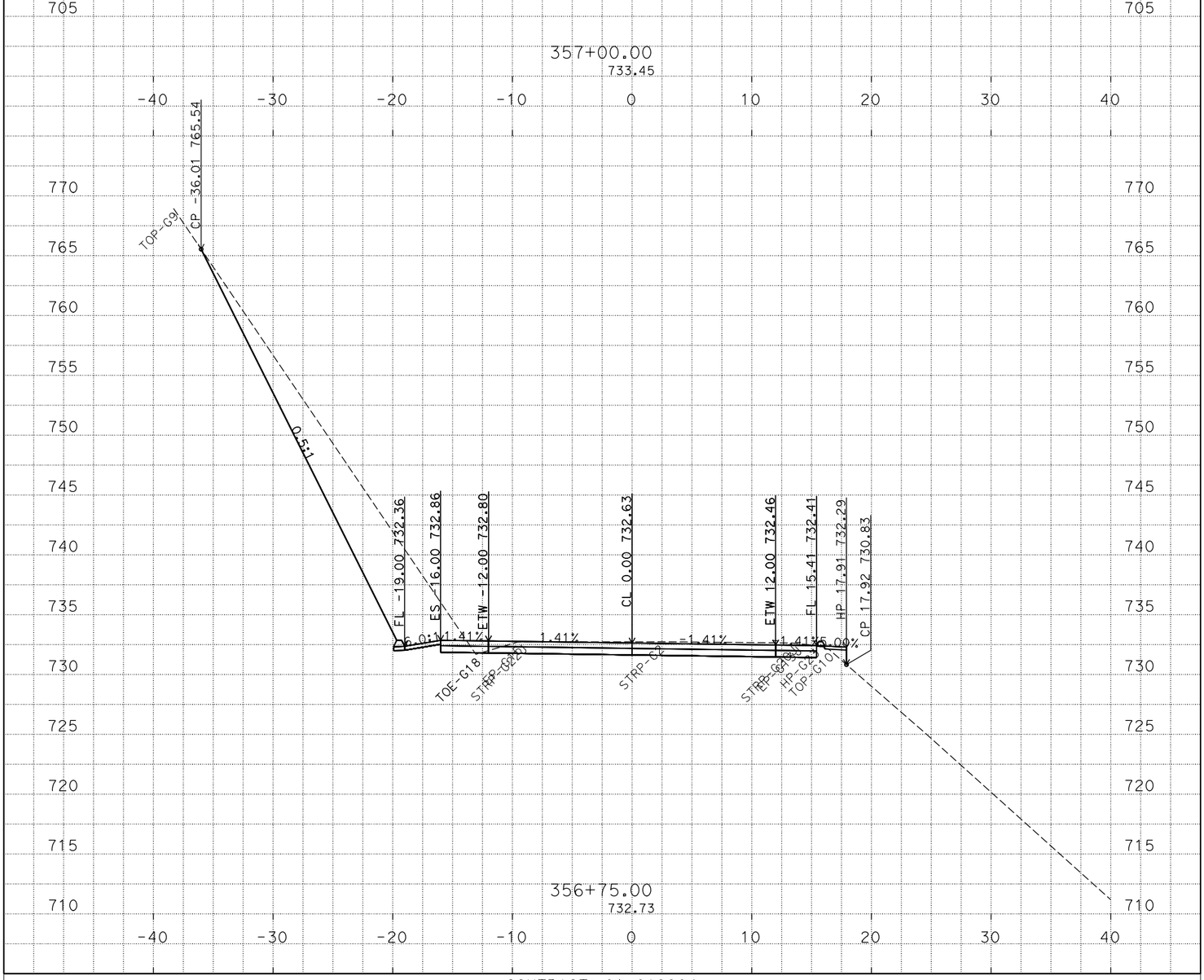

PLOTTED DATE: 05-OCT-2015

SCALE: 1"=5' Horiz.
1"=5' Vert.

CREATED BY: s110070

CONTRACT: 01-0A9904
DIST/CO/RTE/PM: 01/HUM/96/R6.2/6.6
PROJECT ID: 01 1200 0001

A1
CROSS SECTIONS

P:\proj2\01\0A990\design\C3D\XSec_Qtys
A1-XSections-35425-35850-5_TEMP_X_C3D_DWG.dwg - 28-Jul-15 1:16 PM

FOR EARTHWORK DEVELOPMENT ONLY

All Dimensions are U.S. Survey Feet

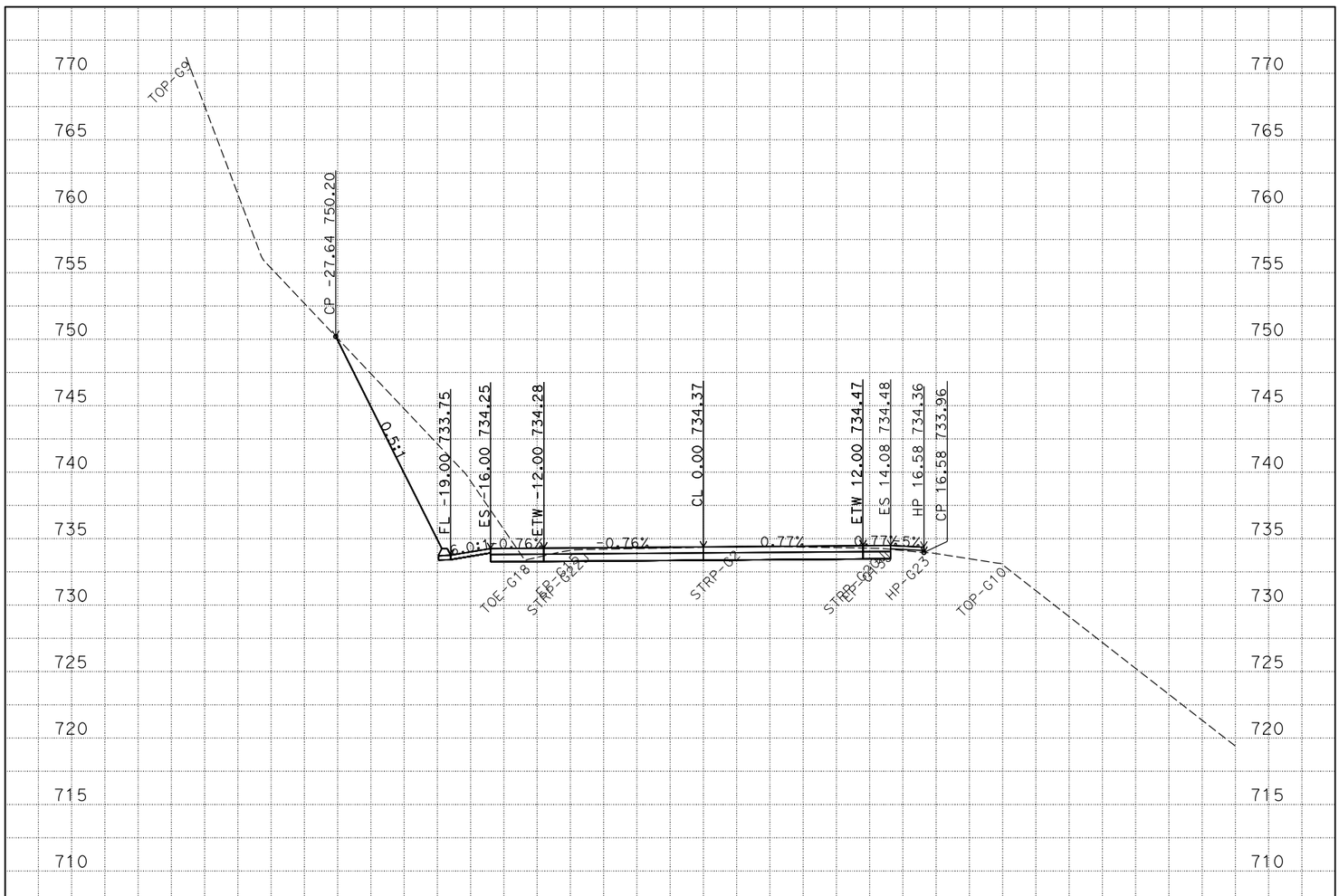

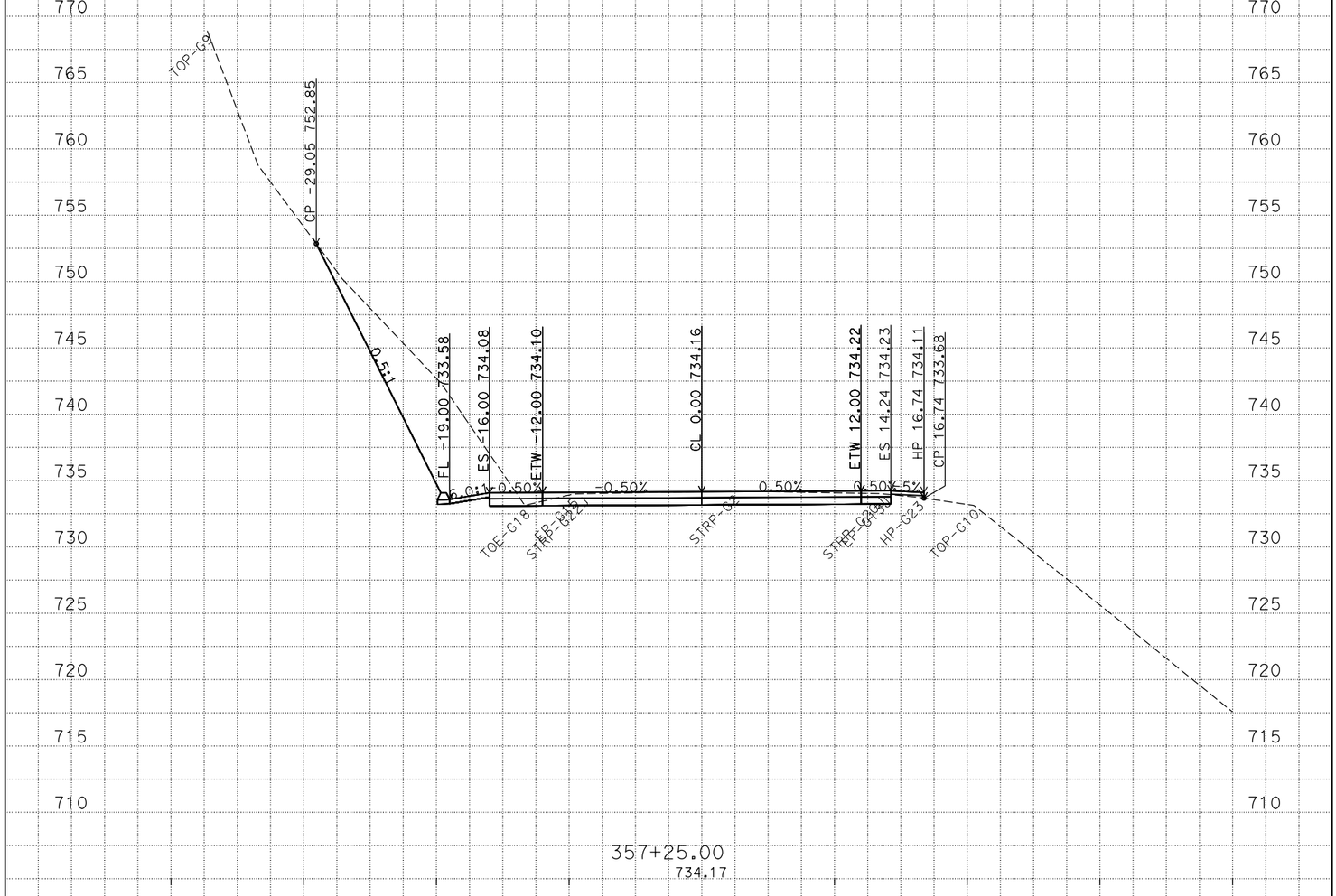

P:\proj2\01\0A990\design\C3D\XSec_Qtys
A1-XSections-35425-35850-5_TEMP_X_C3D_DWG.dwg - 28-Jul-15 1:16 PM

PLOTTED DATE: 05-OCT-2015

SCALE: 1"=5' Horiz.
1"=5' Vert.

CREATED BY: s110070

CONTRACT: 01-0A9904
DIST/CO/RTE/PM: 01/HUM/96/R6.2/6.6
PROJECT ID: 01 1200 0001

A1
CROSS SECTIONS

FOR EARTHWORK DEVELOPMENT ONLY

All Dimensions are U.S. Survey Feet

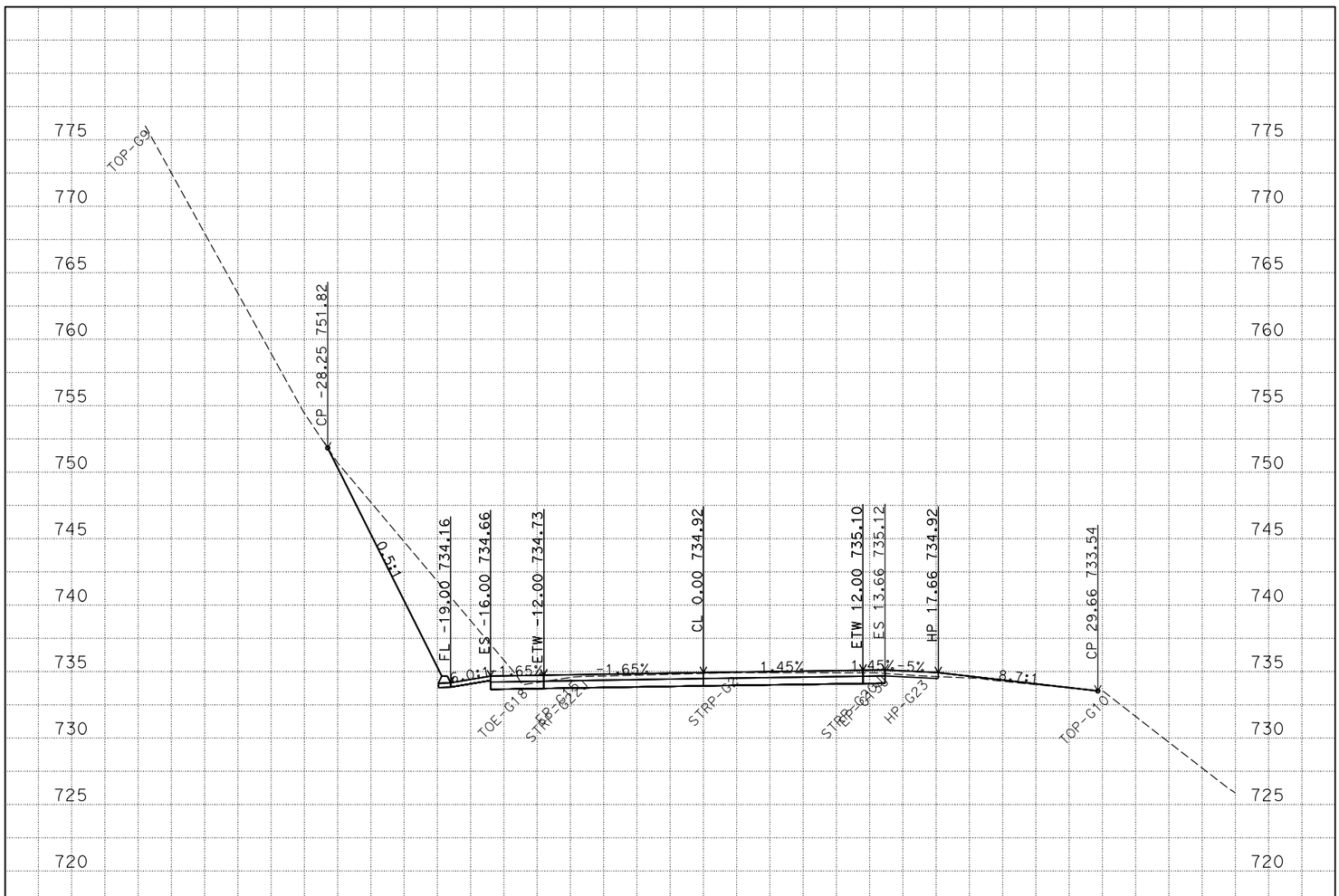

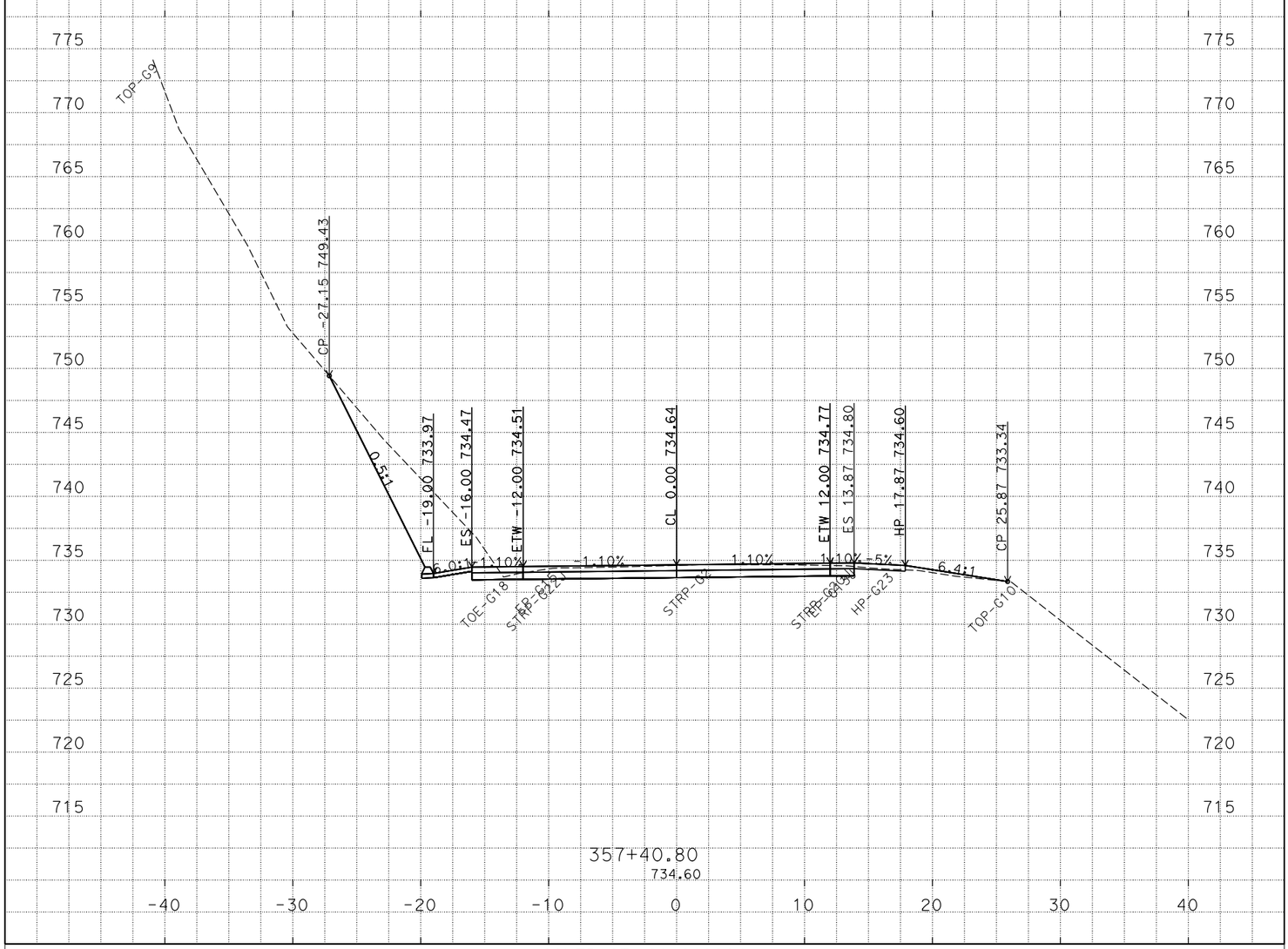

P:\proj2\01\0A990\design\C3D\XSec_Qtys
A1-XSections-35425-35850-5_TEMP_X_C3D_DWG.dwg - 28-Jul-15 1:16 PM

PLOTTED DATE: 05-OCT-2015

SCALE: 1"=5' Horiz.
1"=5' Vert.

CREATED BY: s110070

CONTRACT: 01-0A9904
DIST/CO/RTE/PM: 01/HUM/96/R6.2/6.6
PROJECT ID: 01 1200 0001

A1
CROSS SECTIONS

FOR EARTHWORK DEVELOPMENT ONLY

All Dimensions are U.S. Survey Feet

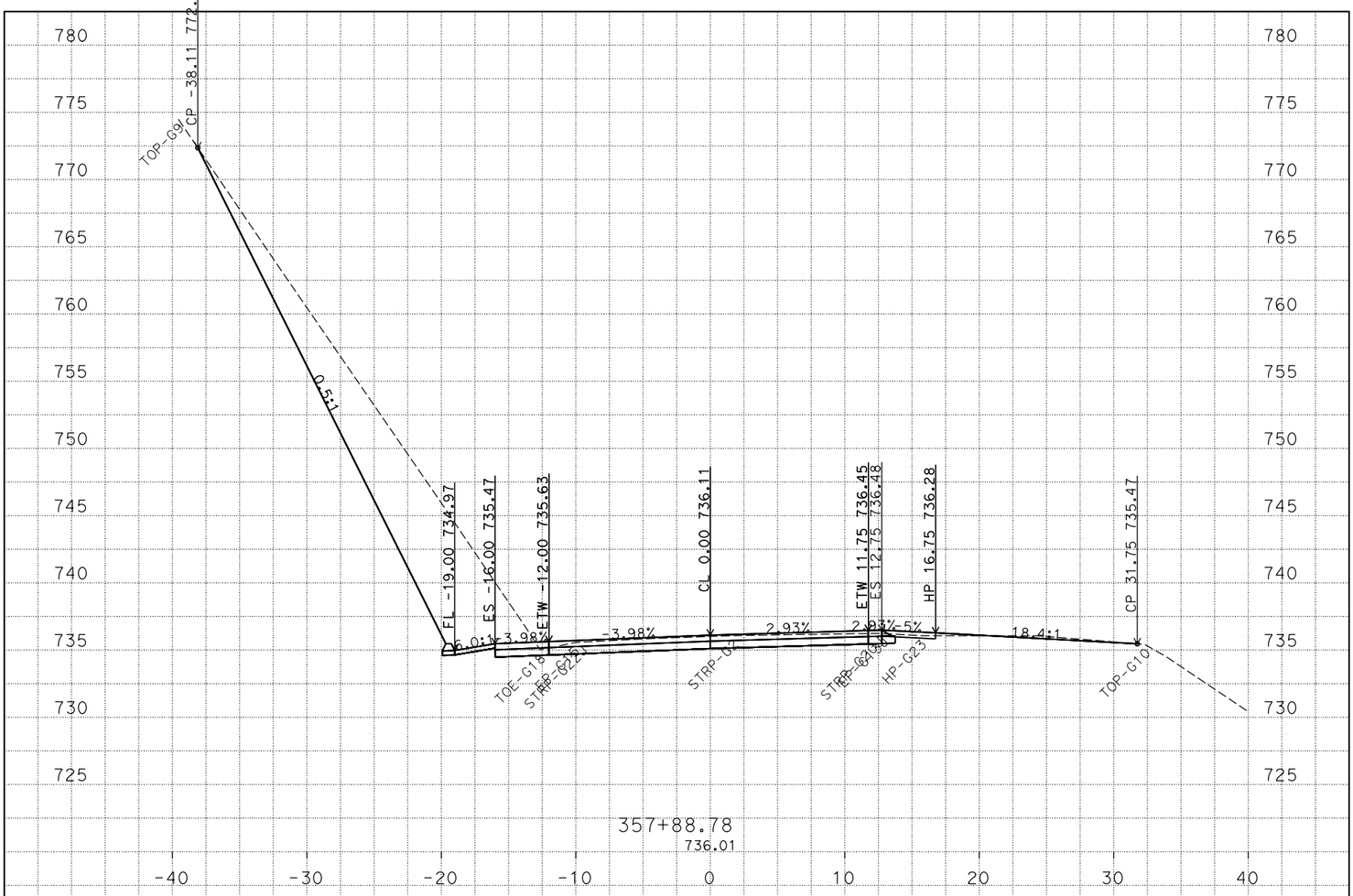

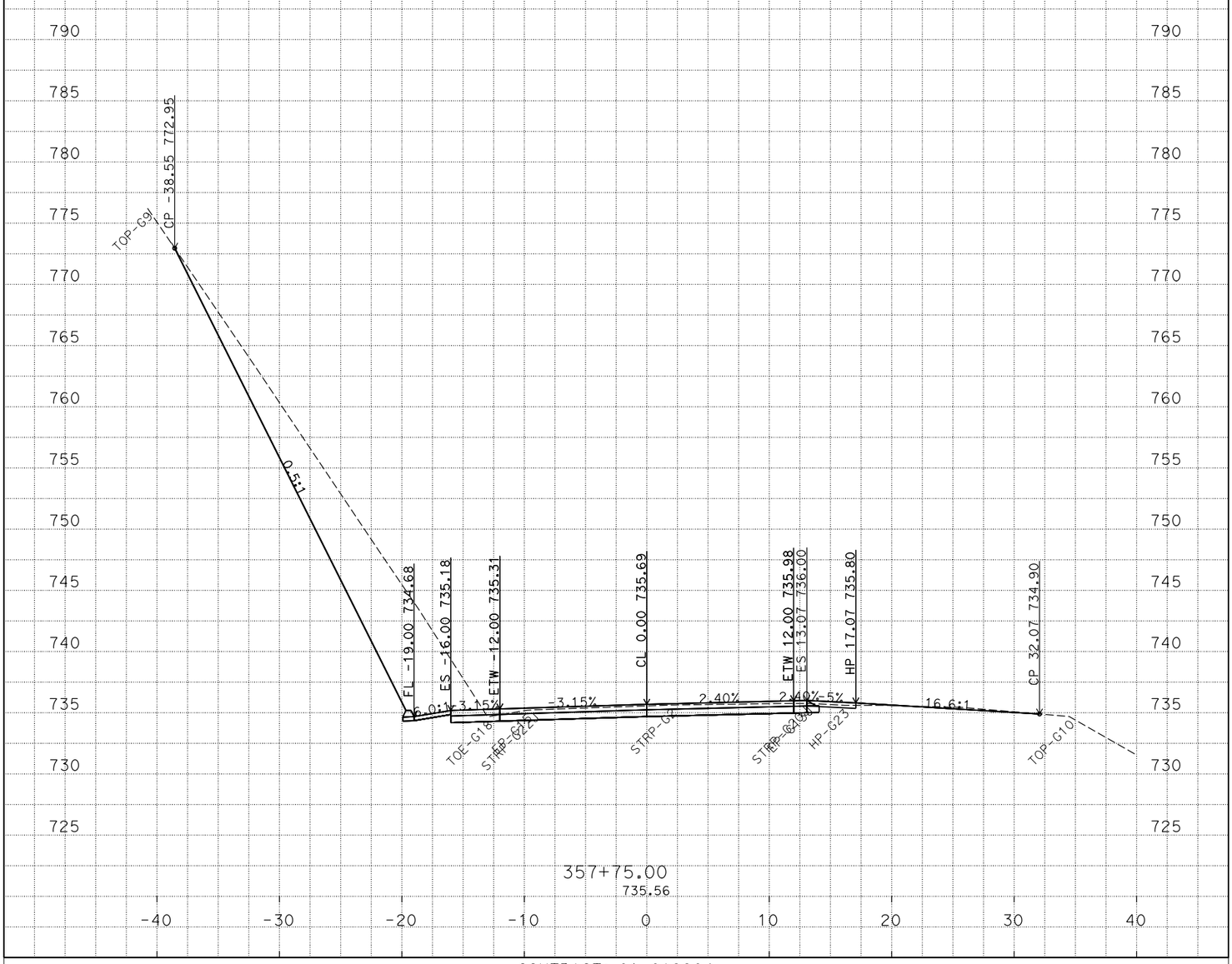

P:\proj2\01\0A990\design\C3D\XSec_Qtys
A1-XSections-35425-35850-5_TEMP_X_C3D_DWG.dwg - 28-Jul-15 1:16 PM

PLOTTED DATE: 05-OCT-2015

SCALE: 1"=5' Horiz.
1"=5' Vert.

CREATED BY: s110070

CONTRACT: 01-0A9904
DIST/CO/RTE/PM: 01/HUM/96/R6.2/6.6
PROJECT ID: 01 1200 0001

A1
CROSS SECTIONS

FOR EARTHWORK DEVELOPMENT ONLY

All Dimensions are U.S. Survey Feet

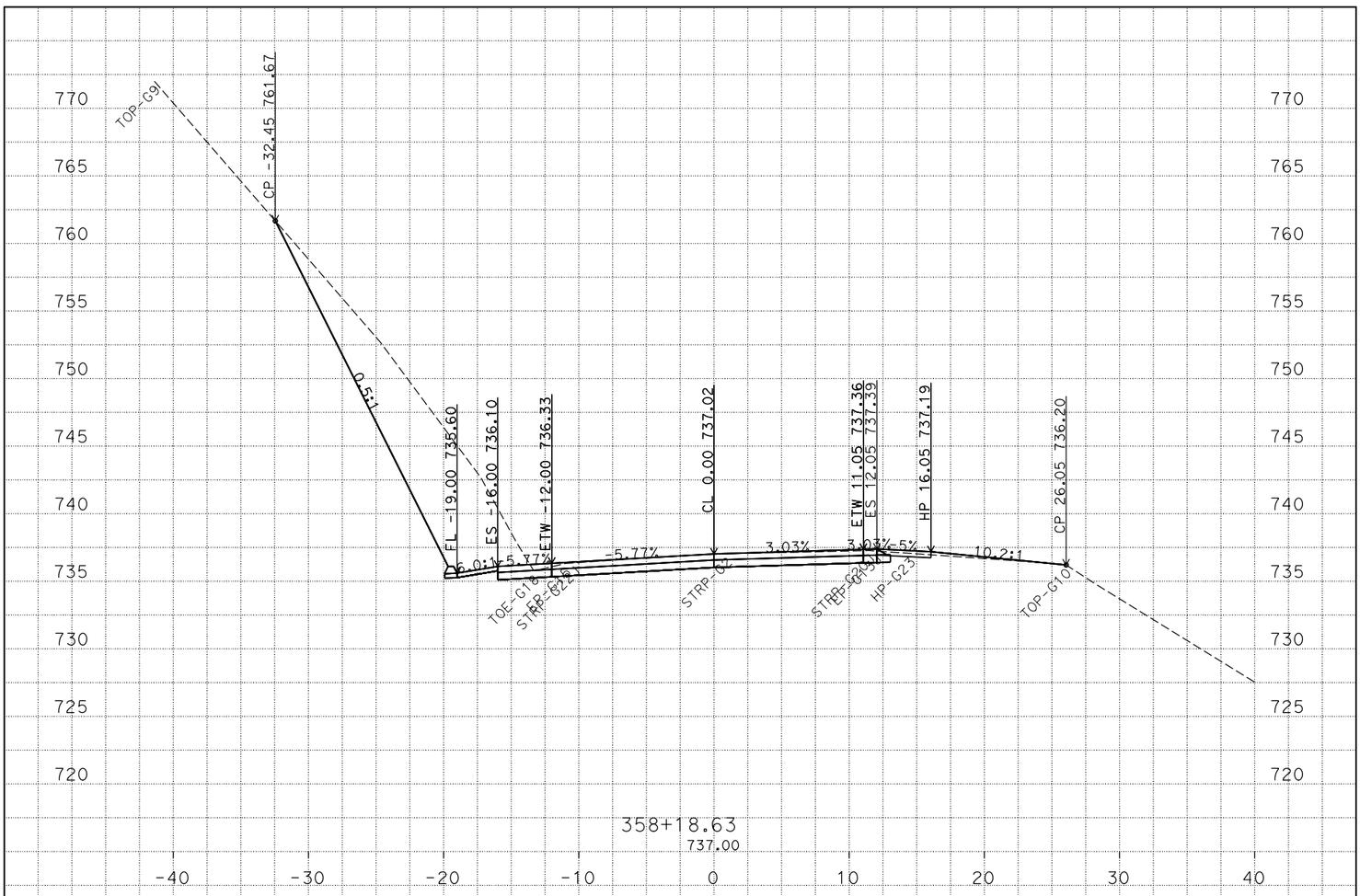

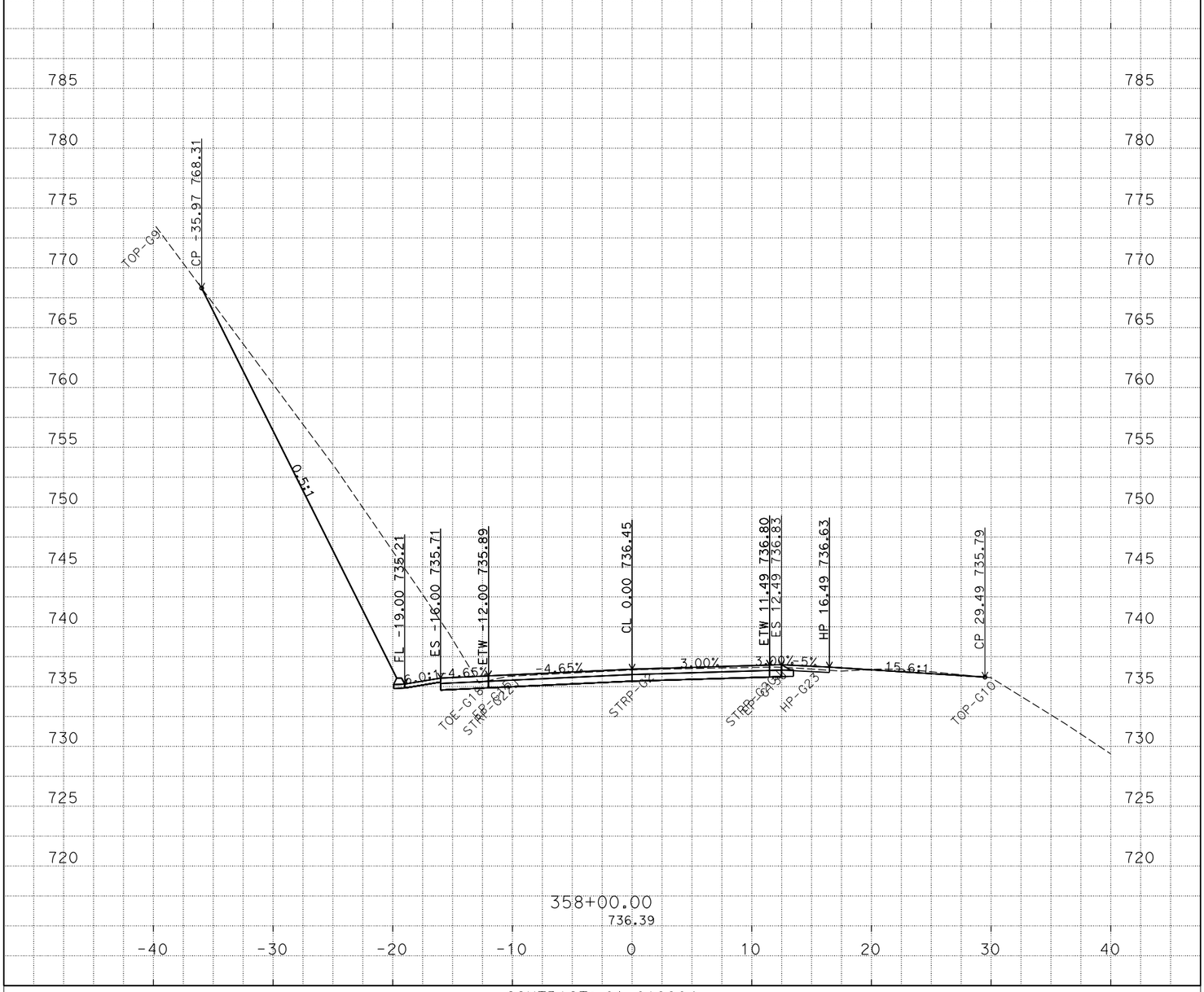

P:\proj2\01\0A990\design\C3D\XSec_Qtys
A1-XSections-35425-35850-5_TEMP_X_C3D_DWG.dwg - 28-Jul-15 1:16 PM

PLOTTED DATE: 05-OCT-2015

SCALE: 1"=5' Horiz.
1"=5' Vert.

CREATED BY: s110070

CONTRACT: 01-0A9904
DIST/CO/RTE/PM: 01/HUM/96/R6.2/6.6
PROJECT ID: 01 1200 0001

A1
CROSS SECTIONS

FOR EARTHWORK DEVELOPMENT ONLY

All Dimensions are U.S. Survey Feet

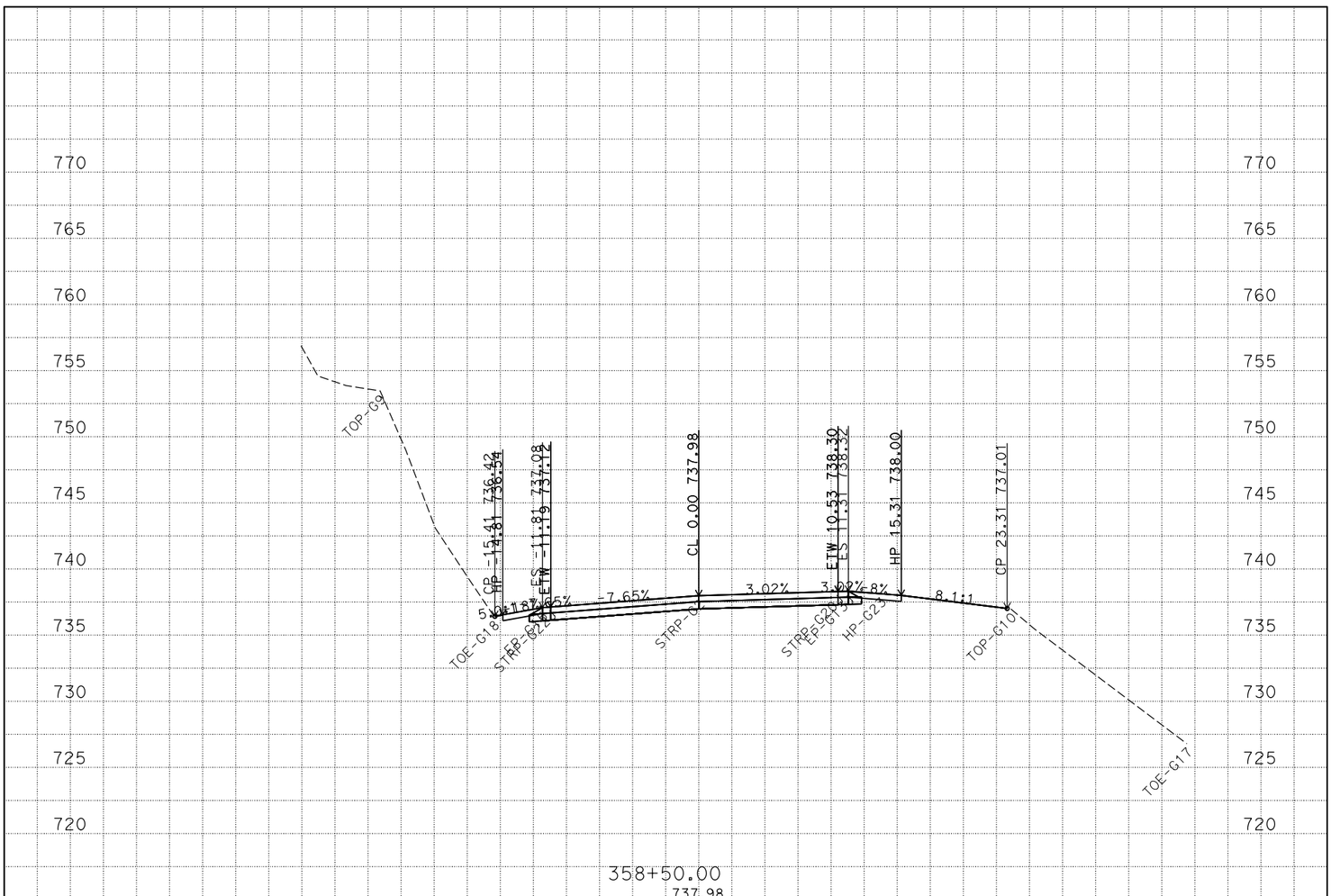

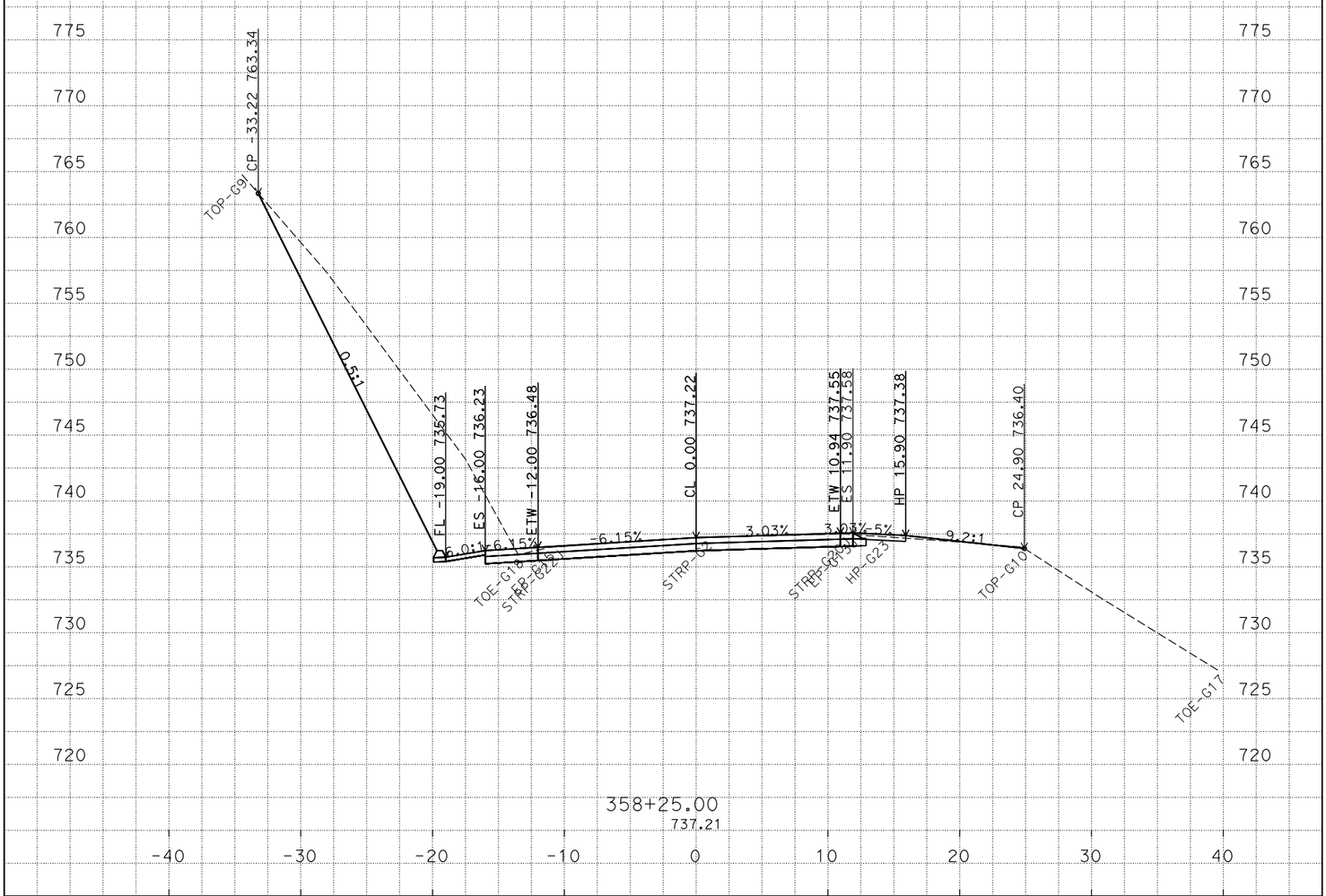

P:\proj2\01\0A990\design\C3D\XSec_Qtys
A1-XSections-35425-35850-5_TEMP_X_C3D_DWG.dwg - 28-Jul-15 1:16 PM

PLOTTED DATE: 05-OCT-2015

SCALE: 1"=5' Horiz.
1"=5' Vert.

CREATED BY: s110070

CONTRACT: 01-0A9904
DIST/CO/RTE/PM: 01/HUM/96/R6.2/6.6
PROJECT ID: 01 1200 0001

A1
CROSS SECTIONS