FOR EARTHWORK DEVELOPMENT ONLY

All Dimensions are U.S. Survey Feet

PLOTTED DATE: 02-NOV-2015

SCALE: 1"=5' Horiz.
1"=5' Vert.

CREATED BY: s129496

CONTRACT: 01-0A4904
DIST/CO/RTE/PM: 01/HUM/299/R25.0/R25.9
PROJECT ID: 01000203081

BS1 CROSS SECTIONS
1 OF 14

P:\proj1\01\0a490\design\C3D\Corridors
R1_Corr_rnixpart 2_1_1_2240.dwg - 29-Oct-15 3:06 PM

FOR EARTHWORK DEVELOPMENT ONLY

All Dimensions are U.S. Survey Feet

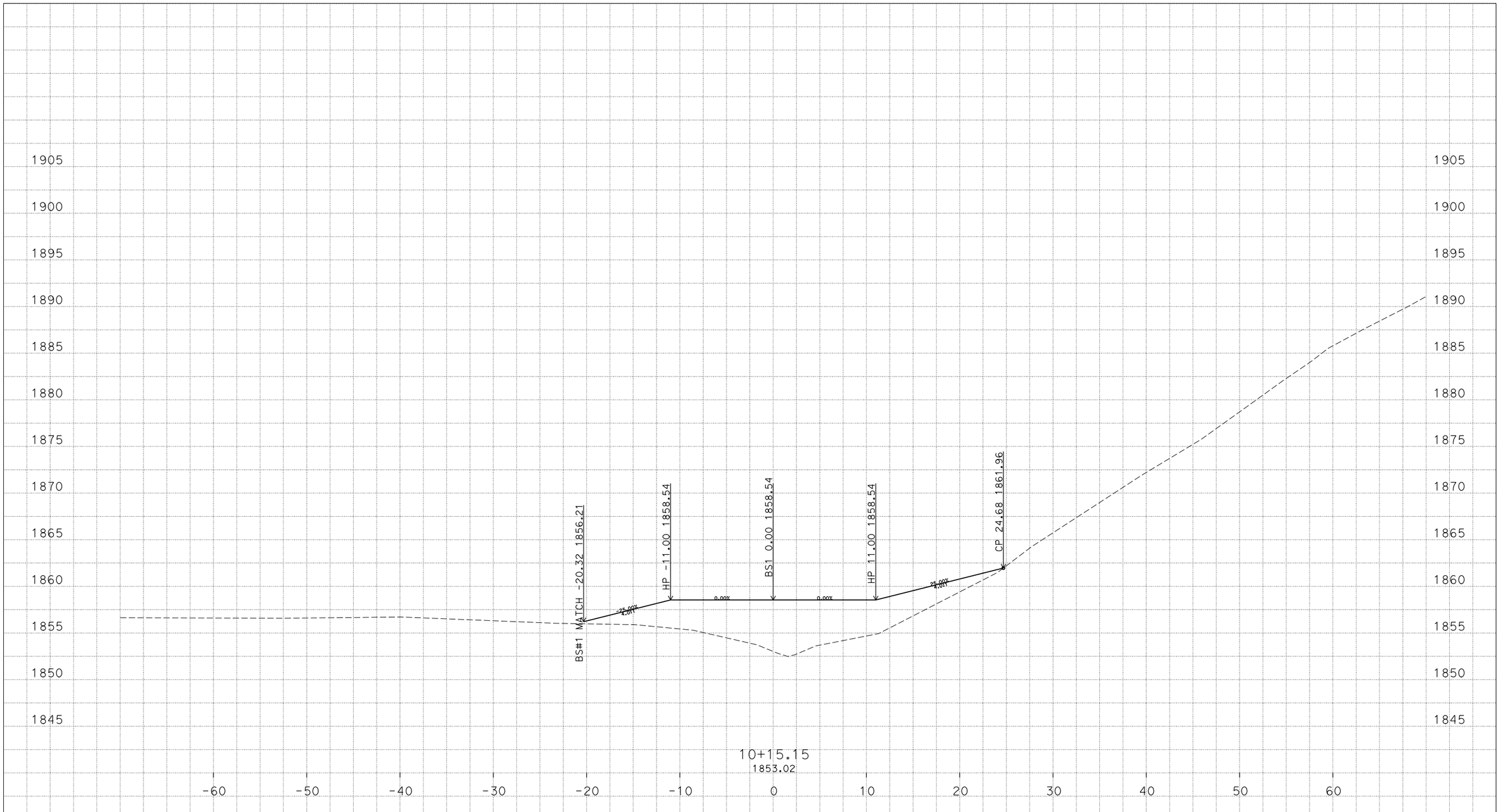

PLOTTED DATE: 02-NOV-2015

SCALE: 1"=5' Horiz.
1"=5' Vert.

CREATED BY: s129496

CONTRACT: 01-0A4904
DIST/CO/RTE/PM: 01/HUM/299/R25.0/R25.9
PROJECT ID: 01000203081

BS1 CROSS SECTIONS
2 OF 14

P:\proj1\01\0a490\design\C3D\Corridors
R1_Corr_rnixpart 2_1_1_2240.dwg - 29-Oct-15 3:06 PM

FOR EARTHWORK DEVELOPMENT ONLY

All Dimensions are U.S. Survey Feet

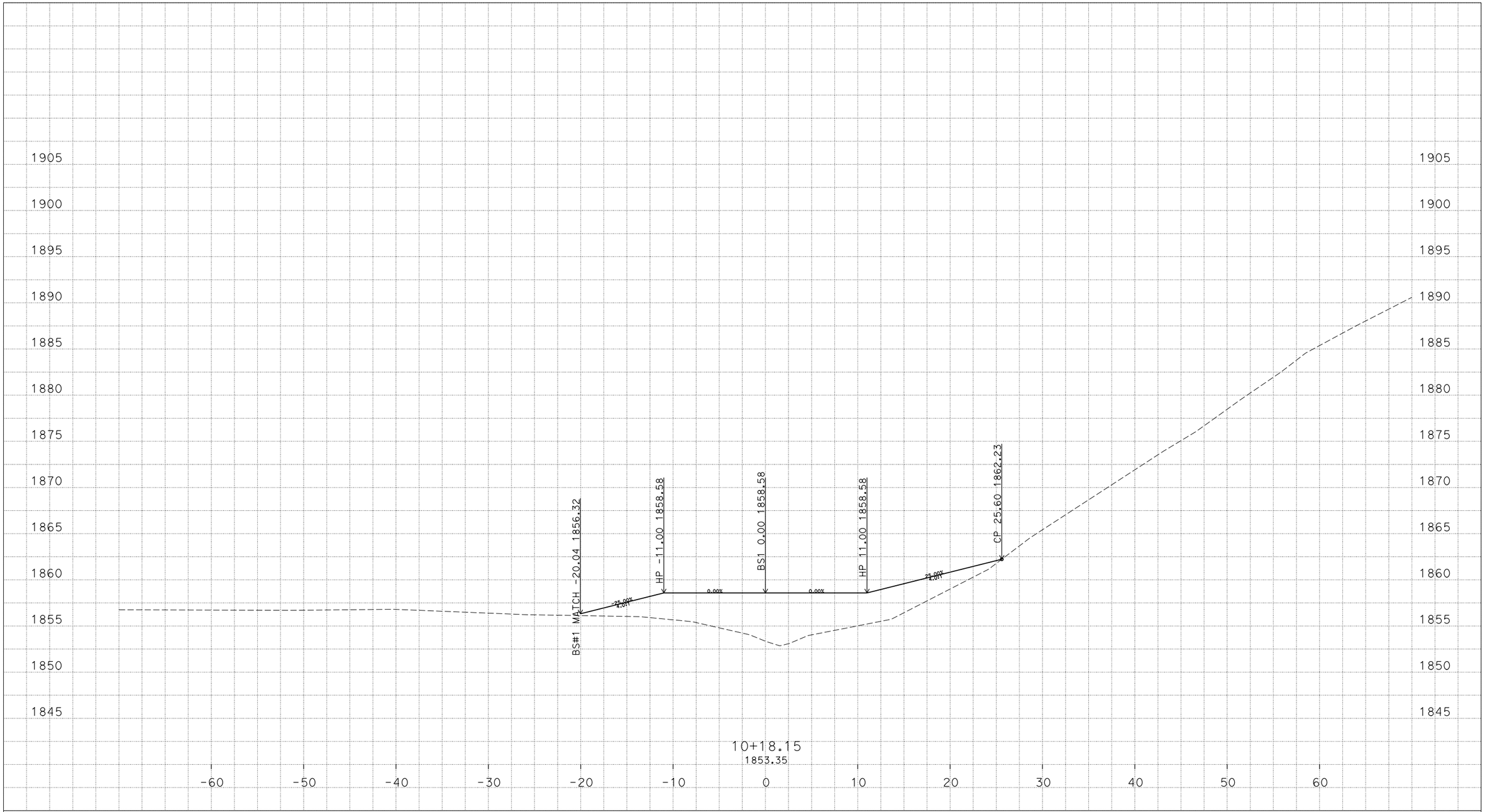

PLOTTED DATE: 02-NOV-2015

SCALE: 1"=5' Horiz.
1"=5' Vert.

CREATED BY: s129496

CONTRACT: 01-0A4904
DIST/CO/RTE/PM: 01/HUM/299/R25.0/R25.9
PROJECT ID: 01000203081

BS1 CROSS SECTIONS
3 OF 14

P:\proj1\01\0a490\design\C3D\Corridors
R1_Corr_rnixpart 2_1_1_2240.dwg - 29-Oct-15 3:06 PM

FOR EARTHWORK DEVELOPMENT ONLY

All Dimensions are U.S. Survey Feet

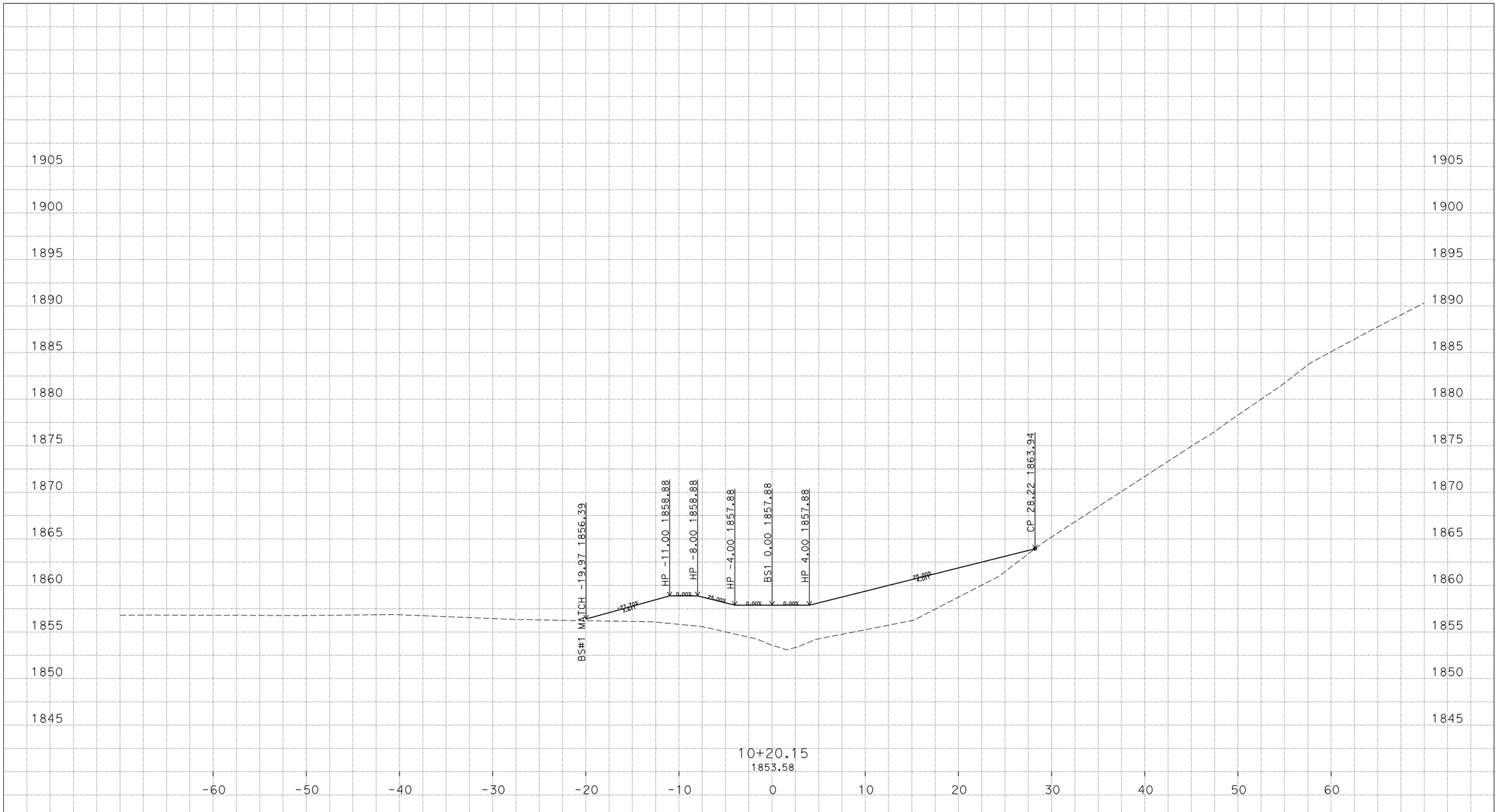

PLOTTED DATE: 02-NOV-2015

SCALE: 1"=5' Horiz.
1"=5' Vert.

CREATED BY: s129496

CONTRACT: 01-0A4904
DIST/CO/RTE/PM: 01/HUM/299/R25.0/R25.9
PROJECT ID: 01000203081

BS1 CROSS SECTIONS
4 OF 14

P:\proj1\01\0a490\design\C3D\Corridors
R1_Corr_rnixpart 2_1_1_2240.dwg - 29-Oct-15 3:06 PM

FOR EARTHWORK DEVELOPMENT ONLY

All Dimensions are U.S. Survey Feet

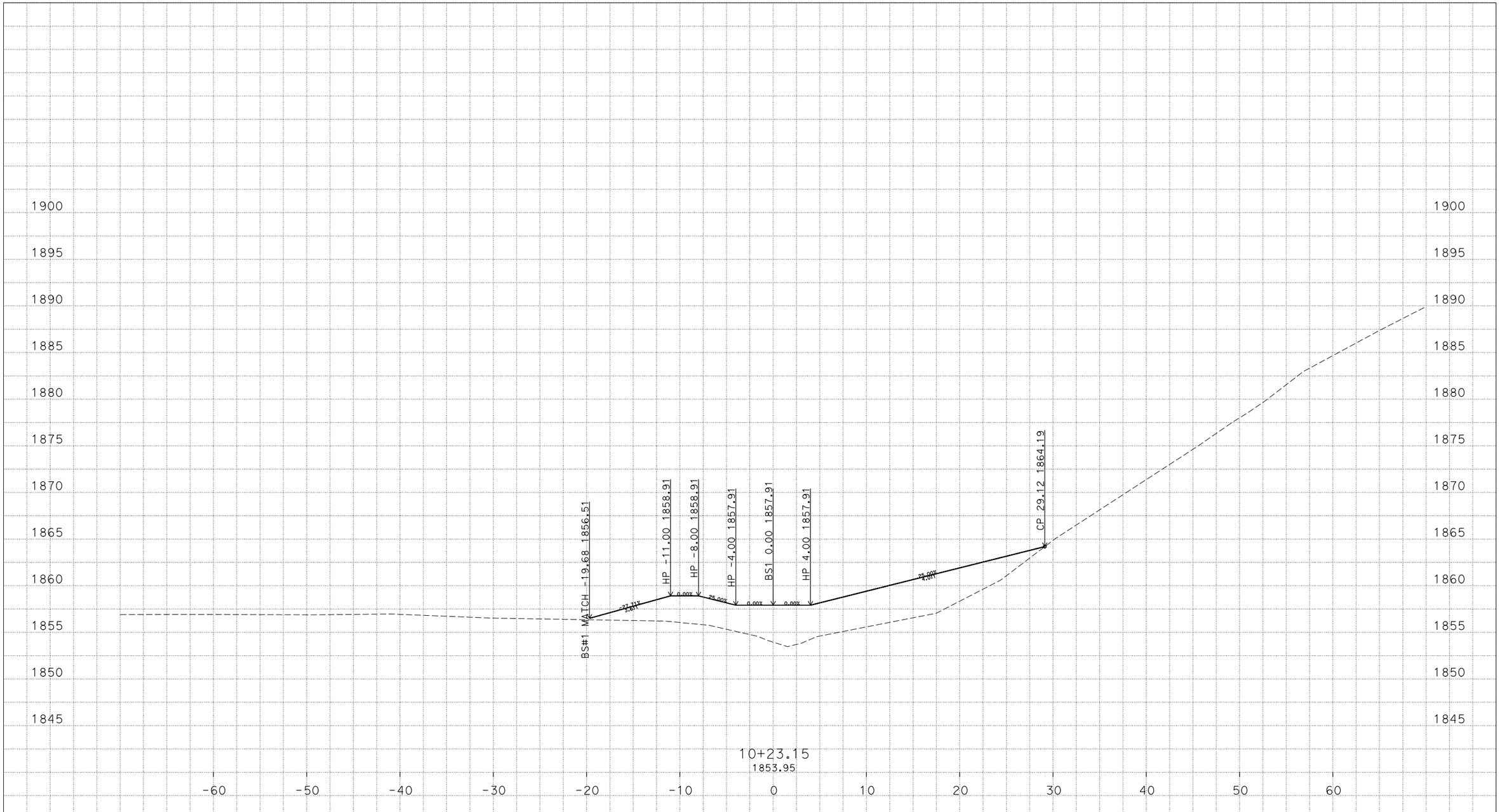

PLOTTED DATE: 02-NOV-2015

SCALE: 1"=5' Horiz.
1"=5' Vert.

CREATED BY: s129496

CONTRACT: 01-0A4904
DIST/CO/RTE/PM: 01/HUM/299/R25.0/R25.9
PROJECT ID: 01000203081

BS1 CROSS SECTIONS
5 OF 14

P:\proj1\01\0a490\design\C3D\Corridors
R1_Corr_rnixpart 2_1_1_2240.dwg - 29-Oct-15 3:06 PM

FOR EARTHWORK DEVELOPMENT ONLY

All Dimensions are U.S. Survey Feet

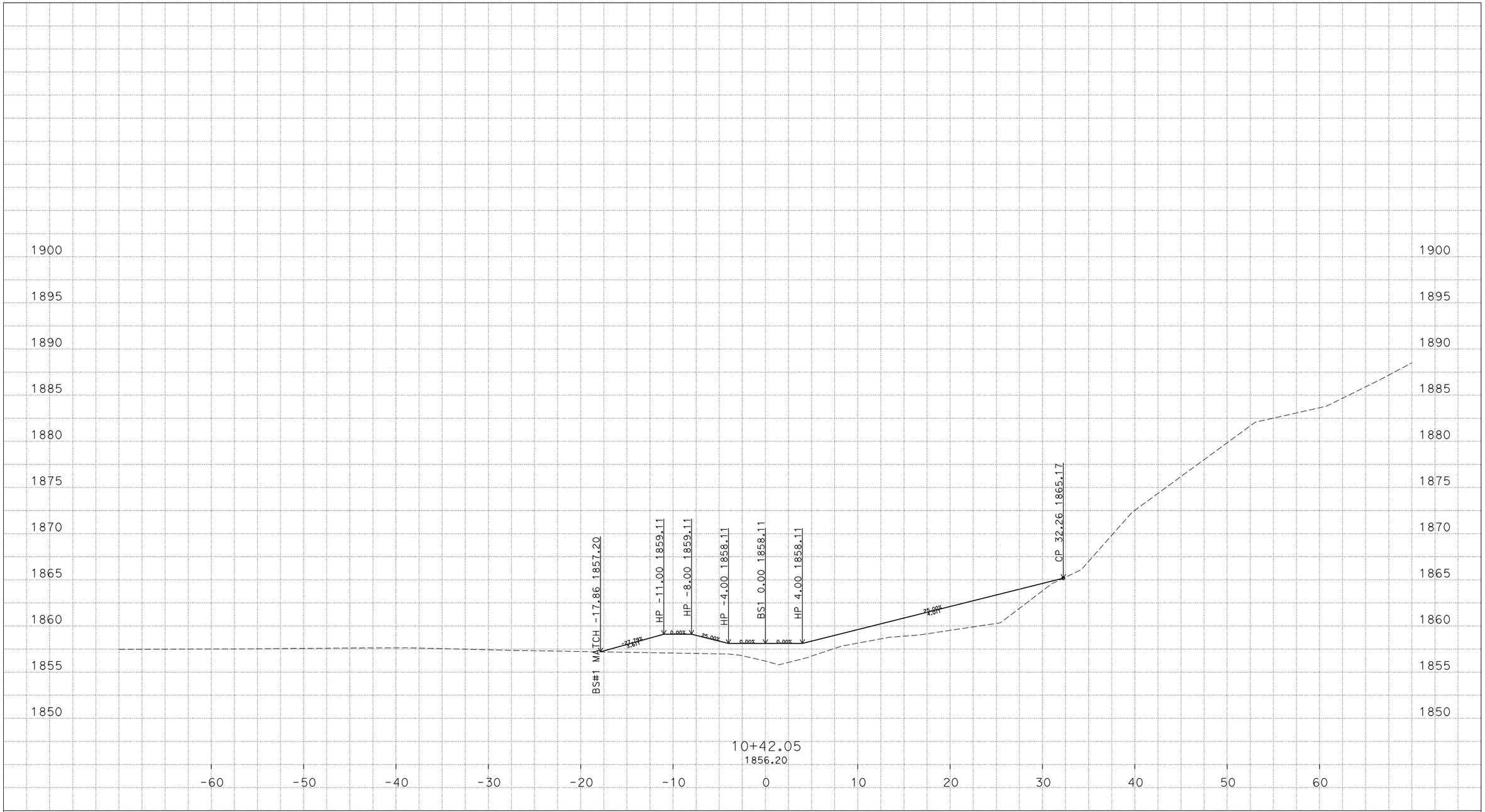

PLOTTED DATE: 02-NOV-2015

SCALE: 1"=5' Horiz.
1"=5' Vert.

CREATED BY: s129496

CONTRACT: 01-0A4904

DIST/CO/RTE/PM: 01/HUM/299/R25.0/R25.9

PROJECT ID: 01000203081

BS1 CROSS SECTIONS

P:\proj1\01\0a490\design\C3D\Corridors
R1_Corr_rnixpart 2_1_1_2240.dwg - 29-Oct-15 3:06 PM

FOR EARTHWORK DEVELOPMENT ONLY

All Dimensions are U.S. Survey Feet

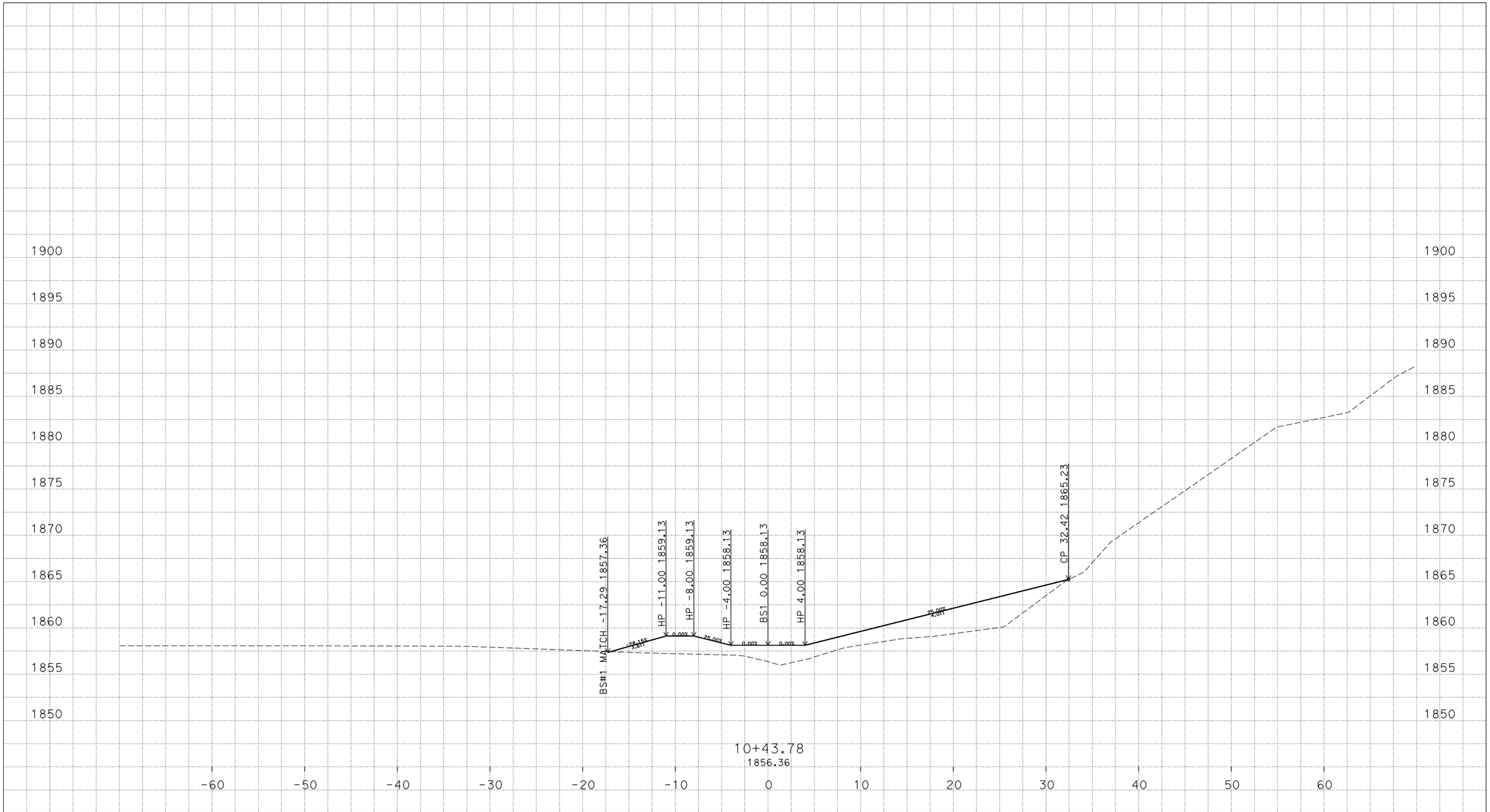

PLOTTED DATE: 02-NOV-2015

SCALE: 1"=5' Horiz.
1"=5' Vert.

CREATED BY: s129496

CONTRACT: 01-0A4904
DIST/CO/RTE/PM: 01/HUM/299/R25.0/R25.9
PROJECT ID: 01000203081

BS1 CROSS SECTIONS
7 OF 14

P:\proj1\01\0a490\design\C3D\Corridors
R1_Corr_rnixpart 2_1_1_2240.dwg - 29-Oct-15 3:06 PM

FOR EARTHWORK DEVELOPMENT ONLY

All Dimensions are U.S. Survey Feet

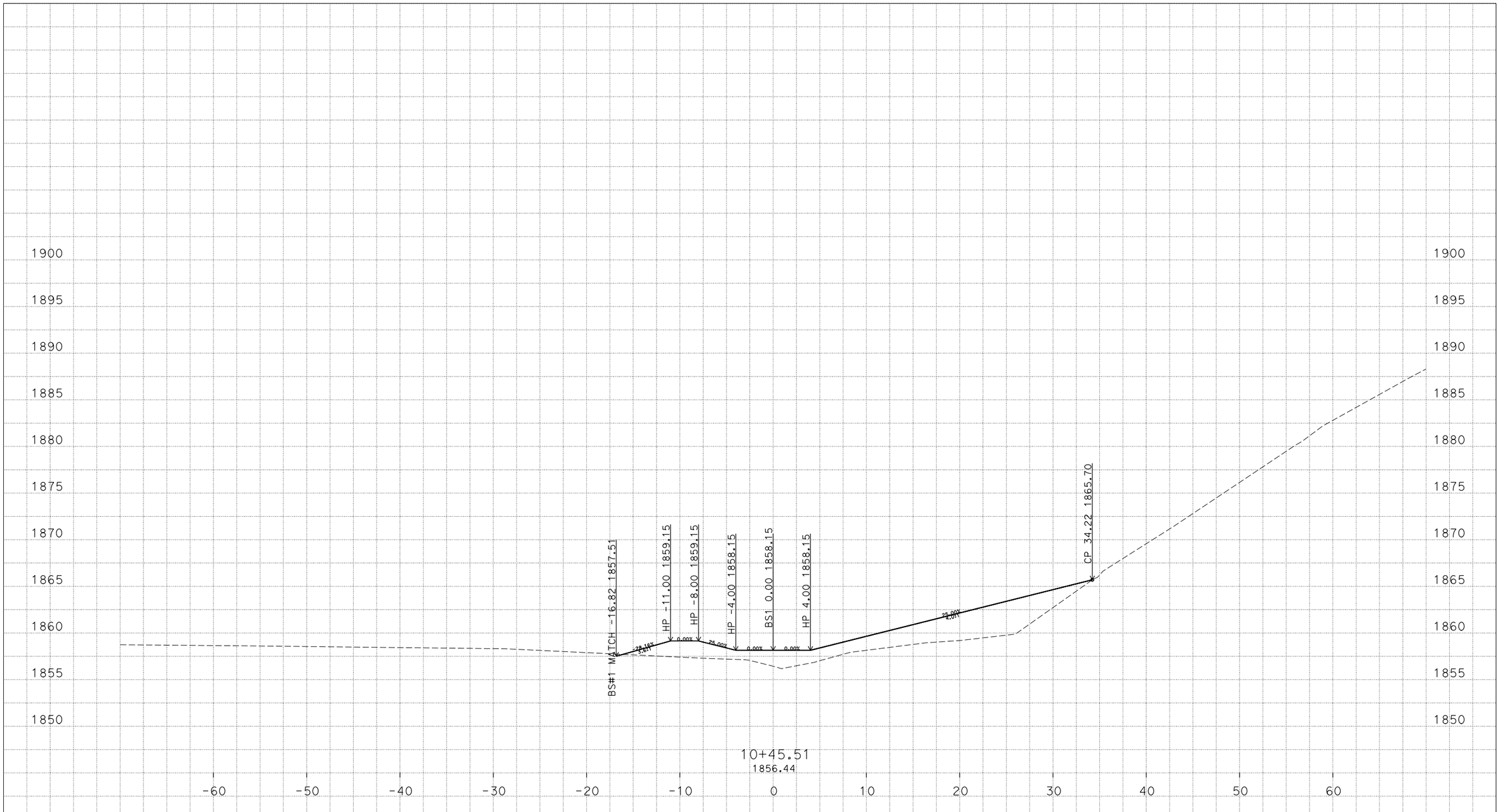

PLOTTED DATE: 02-NOV-2015

SCALE: 1"=5' Horiz.
1"=5' Vert.

CREATED BY: s129496

CONTRACT: 01-0A4904
DIST/CO/RTE/PM: 01/HUM/299/R25.0/R25.9
PROJECT ID: 01000203081

BS1 CROSS SECTIONS
8 OF 14

P:\proj1\01\0a490\design\C3D\Corridors
R1_Corr_rnixpart 2_1_1_2240.dwg - 29-Oct-15 3:06 PM

FOR EARTHWORK DEVELOPMENT ONLY

All Dimensions are U.S. Survey Feet

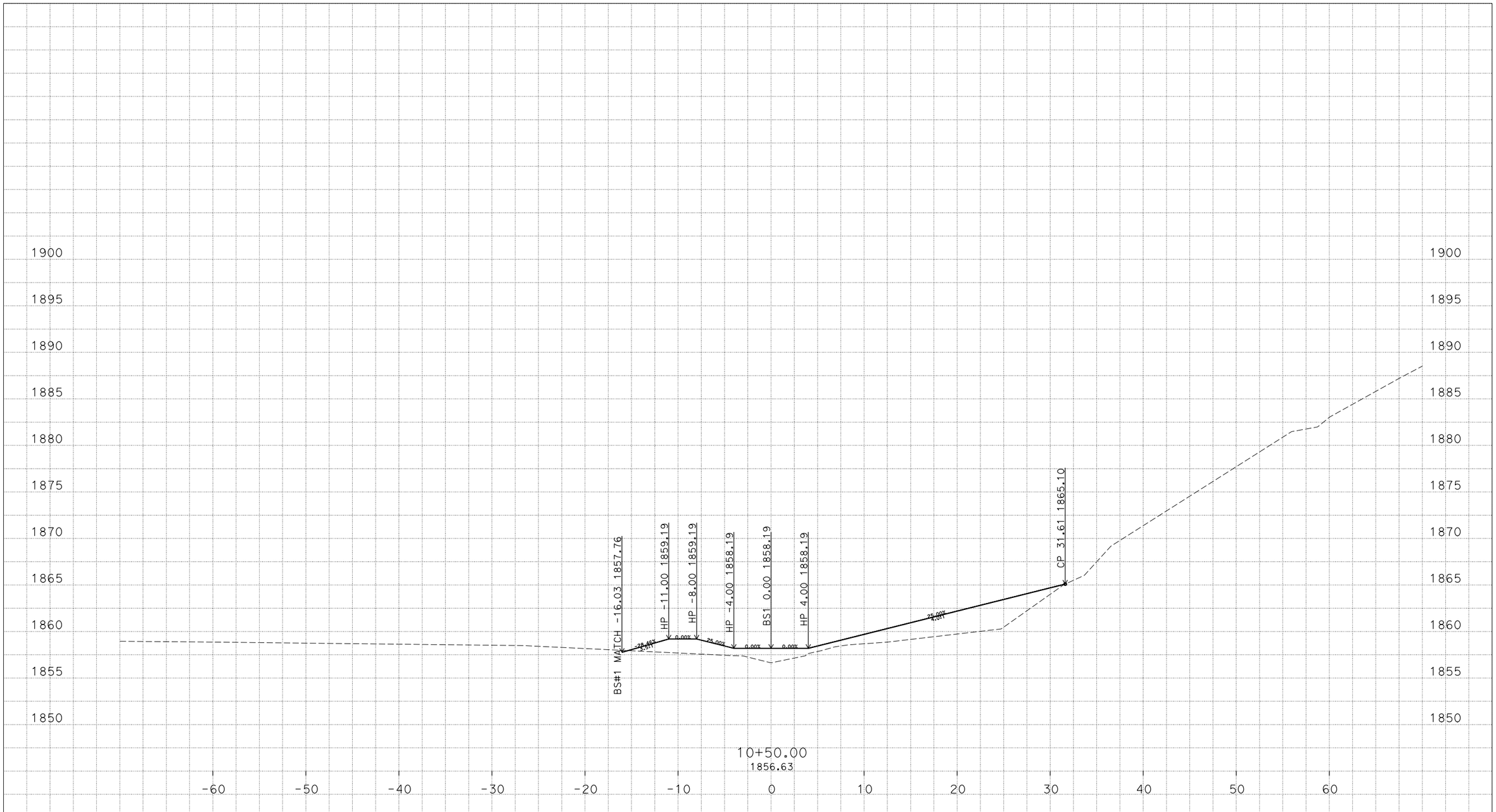

PLOTTED DATE: 02-NOV-2015

SCALE: 1"=5' Horiz.
1"=5' Vert.

CREATED BY: s129496

CONTRACT: 01-0A4904
DIST/CO/RTE/PM: 01/HUM/299/R25.0/R25.9
PROJECT ID: 01000203081

BS1 CROSS SECTIONS
9 OF 14

P:\proj1\01\0a490\design\C3D\Corridors
R1_Corr_rnixpart 2_1_1_2240.dwg - 29-Oct-15 3:06 PM

FOR EARTHWORK DEVELOPMENT ONLY

All Dimensions are U.S. Survey Feet

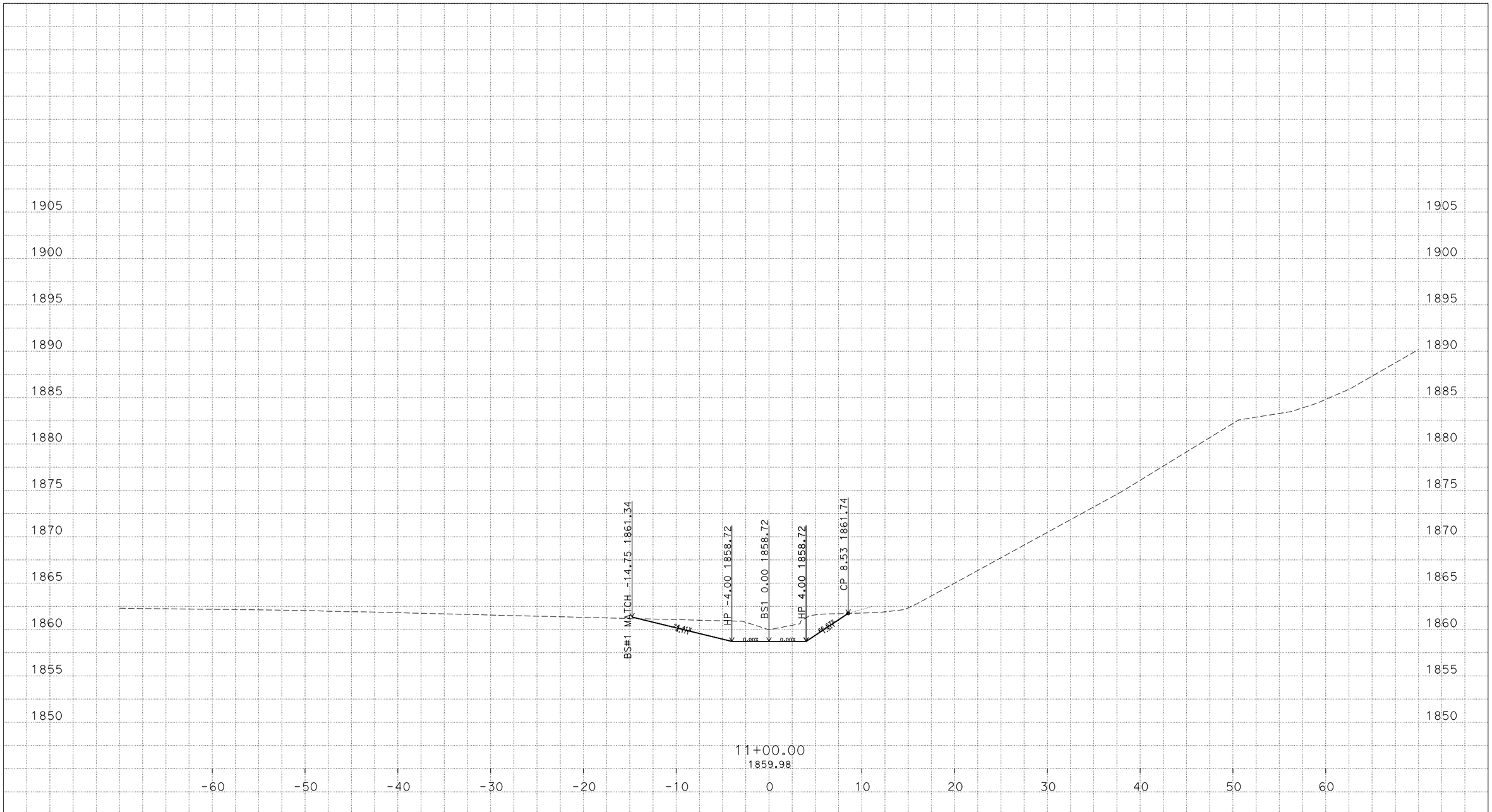

PLOTTED DATE: 02-NOV-2015

SCALE: 1"=5' Horiz.
1"=5' Vert.

CREATED BY: s129496

CONTRACT: 01-0A4904
DIST/CO/RTE/PM: 01/HUM/299/R25.0/R25.9
PROJECT ID: 01000203081

BS1 CROSS SECTIONS
10 OF 14

P:\proj1\01\0a490\design\C3D\Corridors
R1_Corr_rnixpart 2_1_1_2240.dwg - 29-Oct-15 3:06 PM

FOR EARTHWORK DEVELOPMENT ONLY

All Dimensions are U.S. Survey Feet

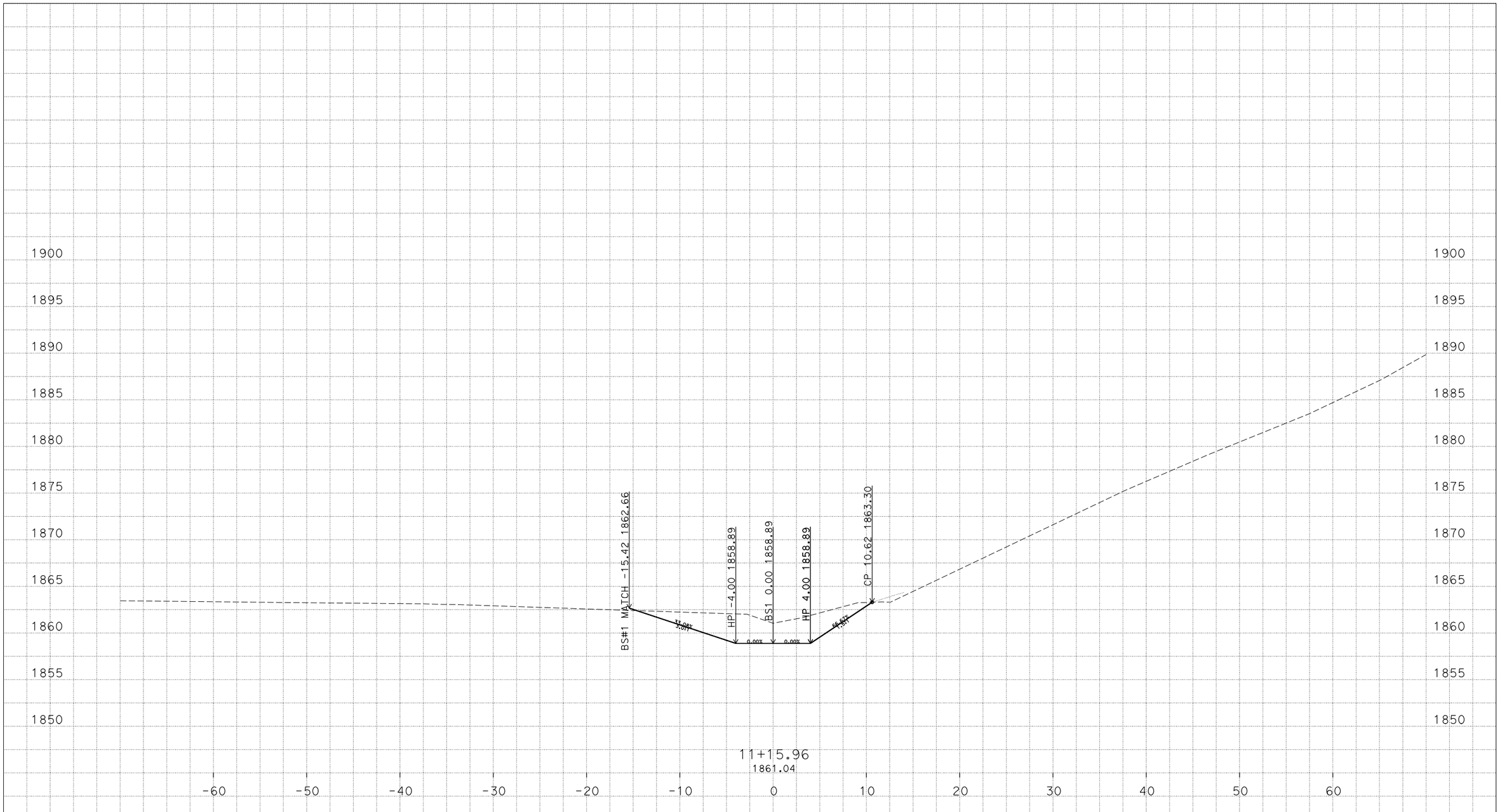

PLOTTED DATE: 02-NOV-2015

SCALE: 1"=5' Horiz.
1"=5' Vert.

CREATED BY: s129496

CONTRACT: 01-0A4904
DIST/CO/RTE/PM: 01/HUM/299/R25.0/R25.9
PROJECT ID: 01000203081

BS1 CROSS SECTIONS
11 OF 14

P:\proj1\01\0a490\design\C3D\Corridors
R1_Corr_rnixpart 2_1_1_2240.dwg - 29-Oct-15 3:06 PM

FOR EARTHWORK DEVELOPMENT ONLY

All Dimensions are U.S. Survey Feet

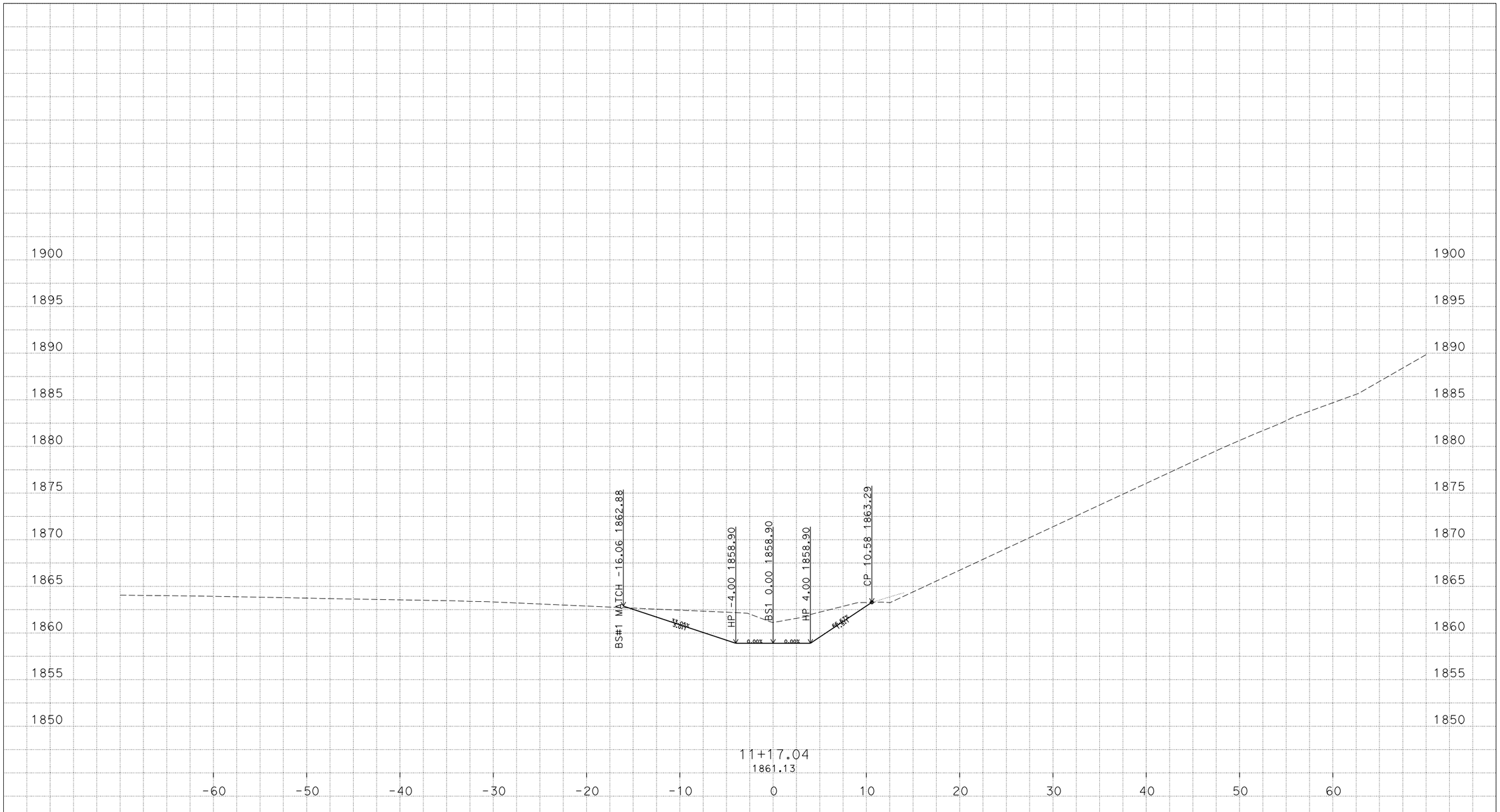

PLOTTED DATE: 02-NOV-2015

SCALE: 1"=5' Horiz.
1"=5' Vert.

CREATED BY: s129496

CONTRACT: 01-0A4904
DIST/CO/RTE/PM: 01/HUM/299/R25.0/R25.9
PROJECT ID: 01000203081

BS1 CROSS SECTIONS
12 OF 14

P:\proj1\01\0a490\design\C3D\Corridors
R1_Corr_rnixpart 2_1_1_2240.dwg - 29-Oct-15 3:06 PM

FOR EARTHWORK DEVELOPMENT ONLY

All Dimensions are U.S. Survey Feet

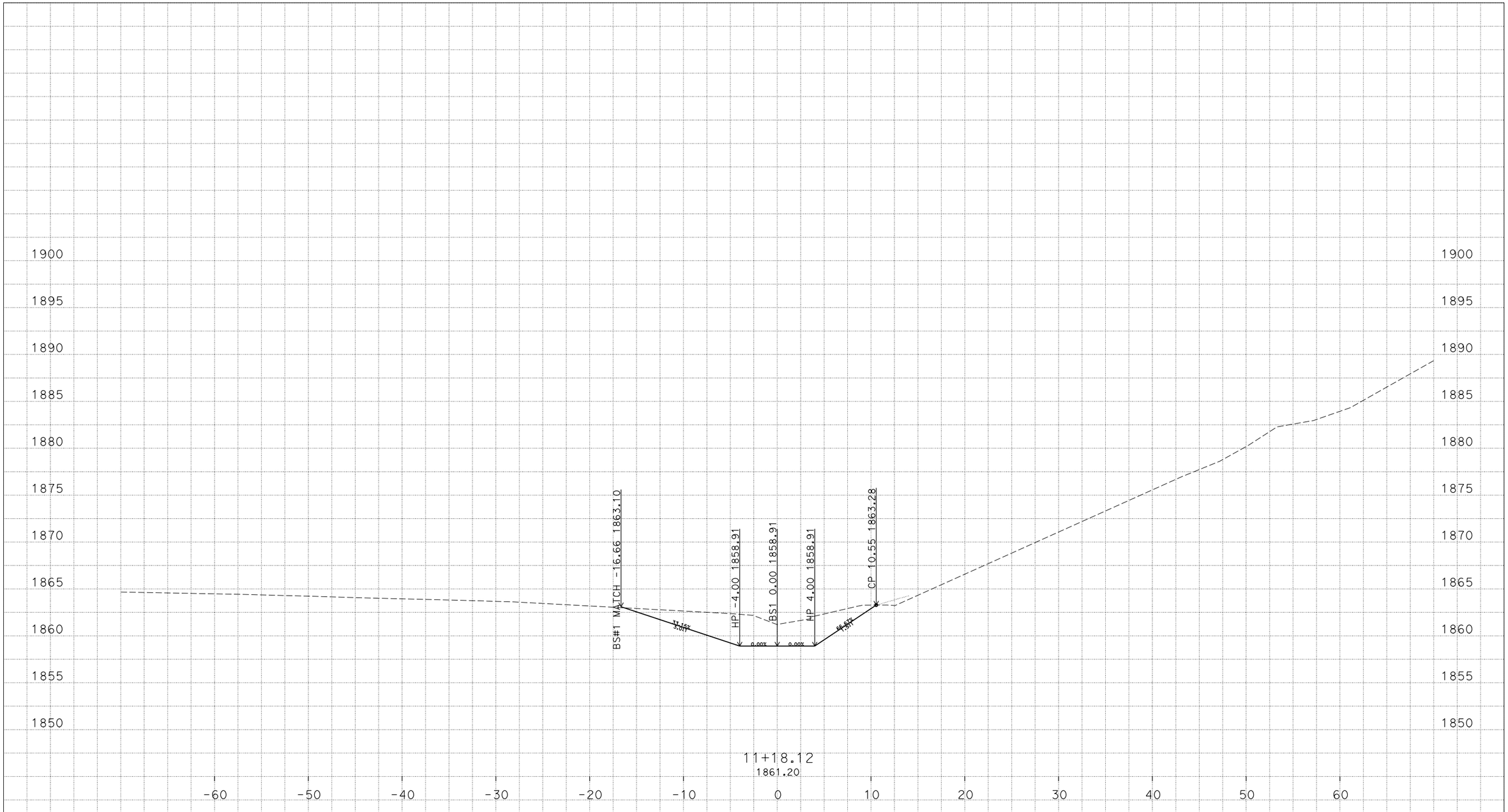

PLOTTED DATE: 02-NOV-2015

SCALE: 1"=5' Horiz.
1"=5' Vert.

CREATED BY: s129496

CONTRACT: 01-0A4904
DIST/CO/RTE/PM: 01/HUM/299/R25.0/R25.9
PROJECT ID: 01000203081

BS1 CROSS SECTIONS

P:\proj1\01\0a490\design\C3D\Corridors
R1_Corr_rnixpart 2_1_1_2240.dwg - 29-Oct-15 3:06 PM

FOR EARTHWORK DEVELOPMENT ONLY

All Dimensions are U.S. Survey Feet

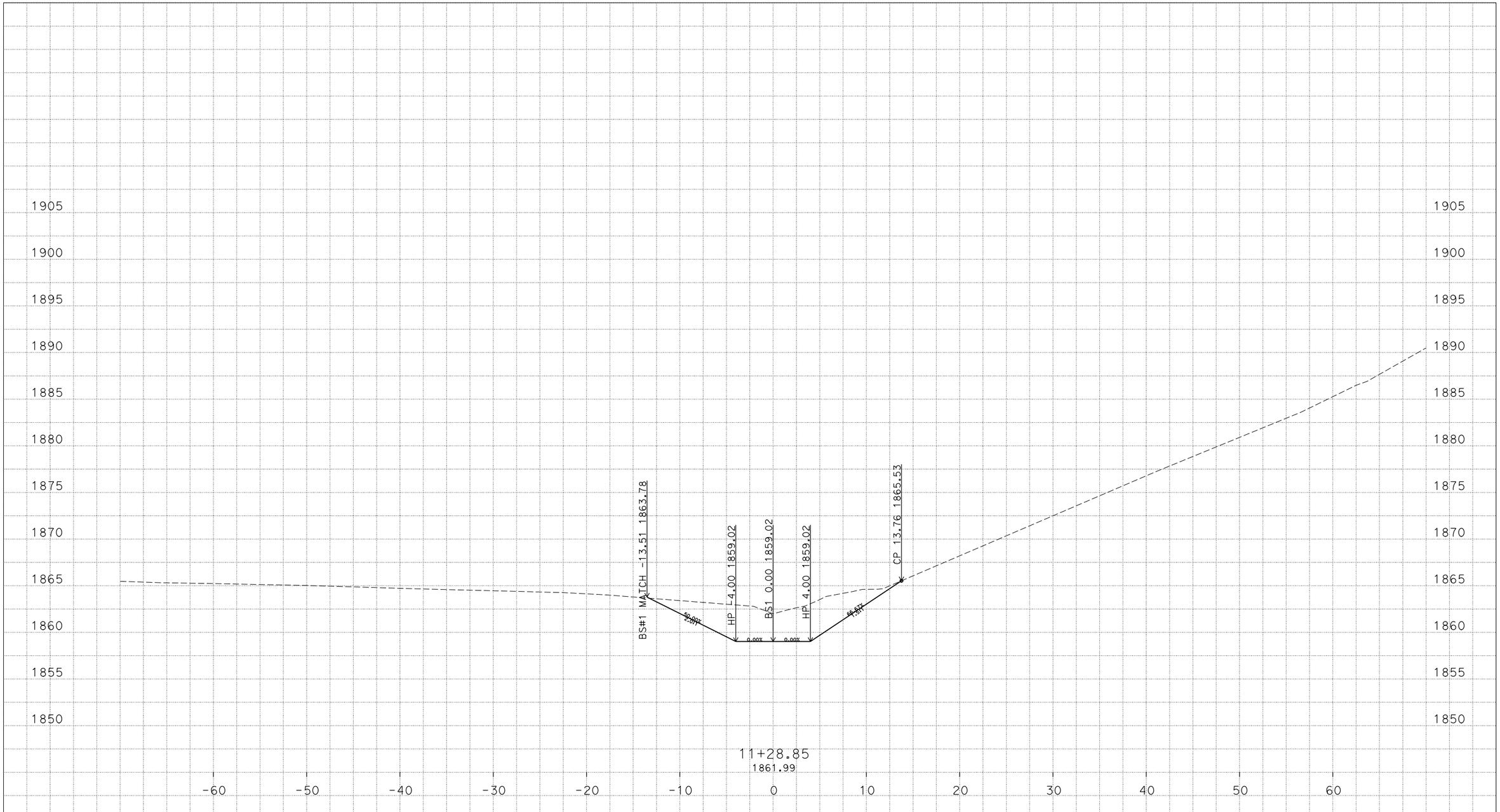

PLOTTED DATE: 02-NOV-2015

SCALE: 1"=5' Horiz.
1"=5' Vert.

CREATED BY: s129496

CONTRACT: 01-0A4904
DIST/CO/RTE/PM: 01/HUM/299/R25.0/R25.9
PROJECT ID: 01000203081

BS1 CROSS SECTIONS

P:\proj1\01\0a490\design\C3D\Corridors
R1_Corr_rnixpart 2_1_1_2240.dwg - 29-Oct-15 3:06 PM