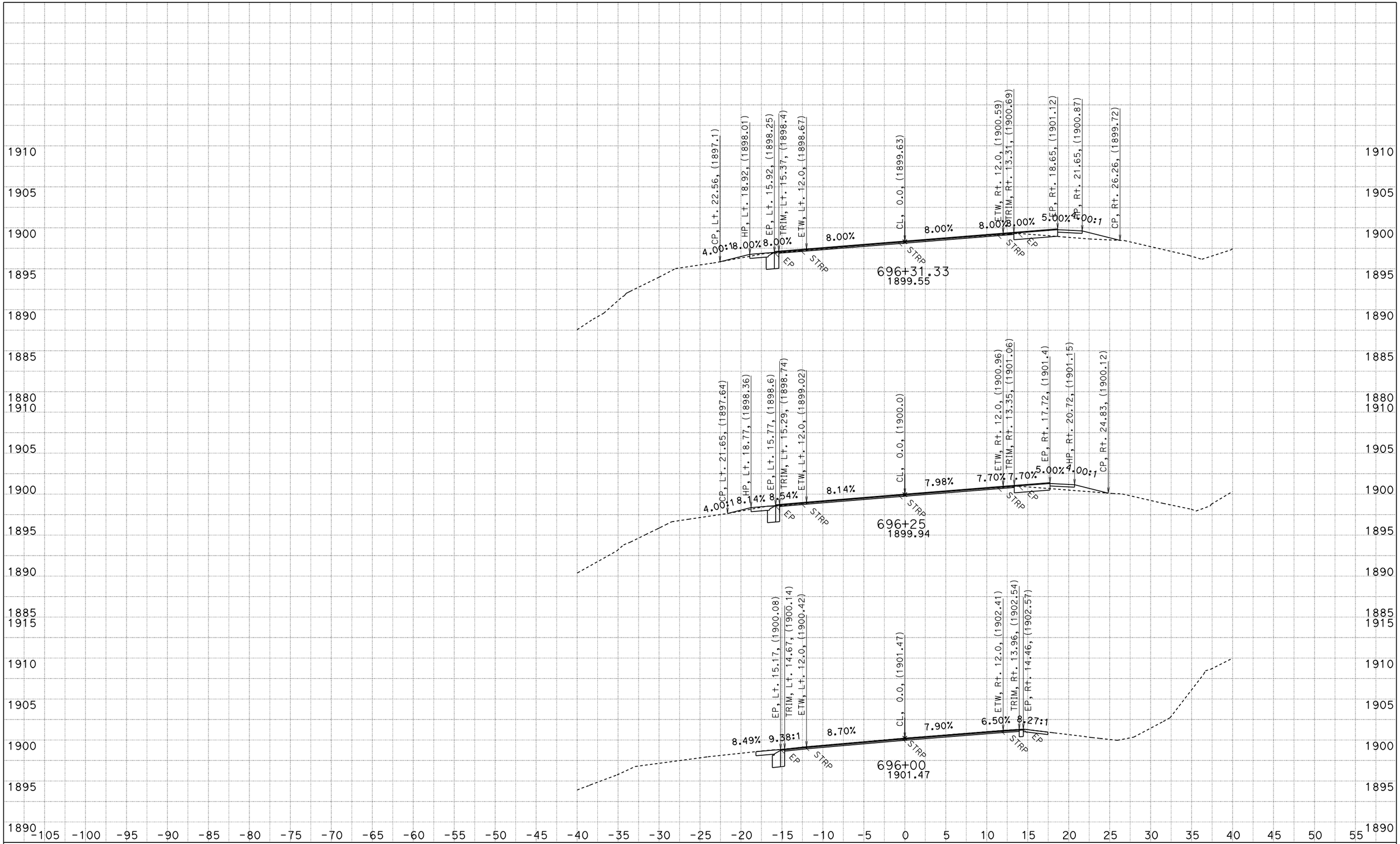

FOR EARTHWORK DEVELOPMENT ONLY

UTILITIES NOT SHOWN
DATE: 2/21/2014

ACORN CURVE
CONTRACT: 01-0A3604
PROJECT ID: 0100020289
DIST/CO/RTE/PM: 01/HUM/299/19.3-19.8

SCALE: 1" = 5' Horiz.
1" = 5' Vert.

"A1" LINE
CROSS SECTIONS

SHEET 1 OF 77

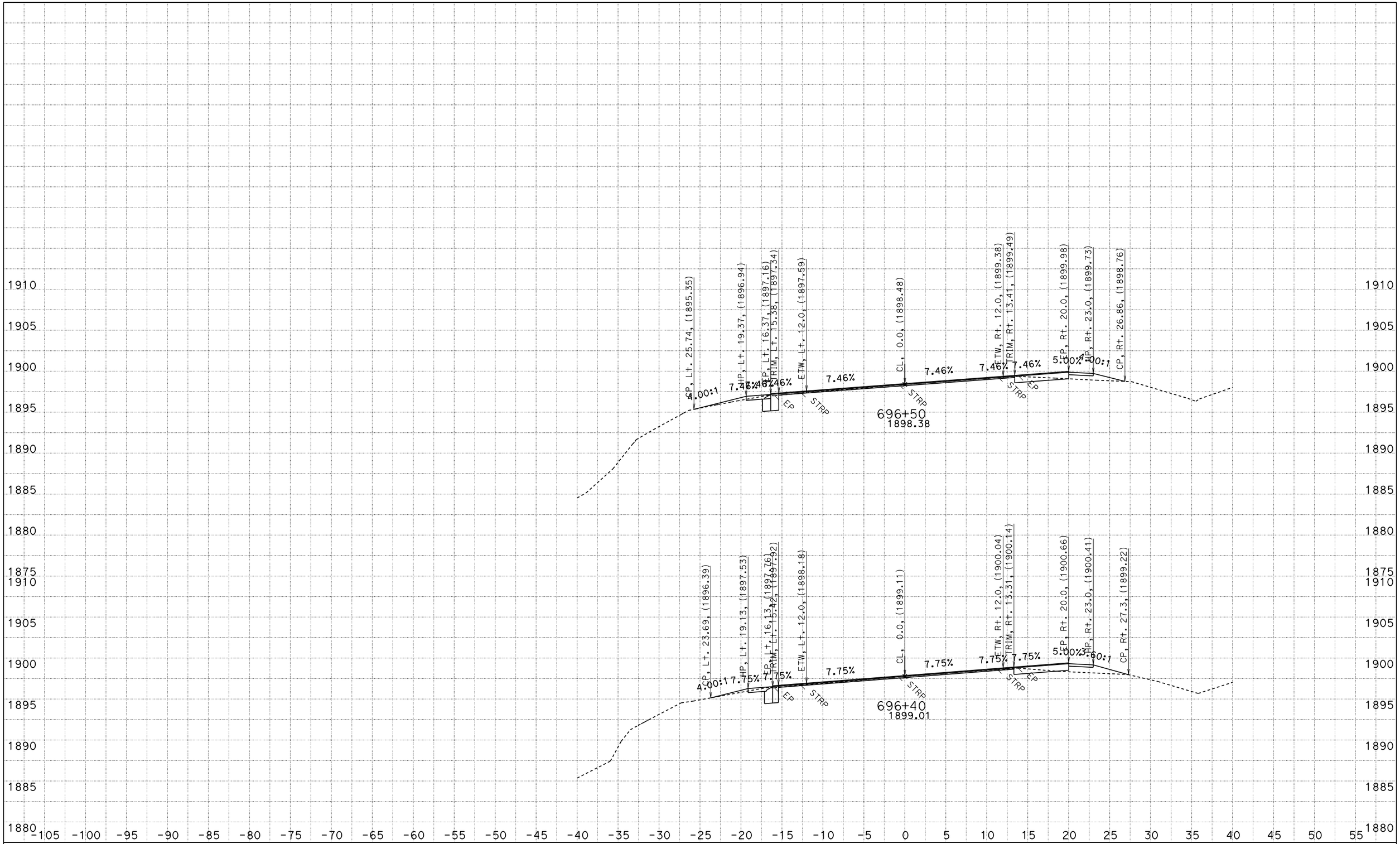

FOR EARTHWORK DEVELOPMENT ONLY

UTILITIES NOT SHOWN
DATE: 2/21/2014

ACORN CURVE
CONTRACT: 01-0A3604
PROJECT ID: 0100020289
DIST/CO/RTE/PM: 01/HUM/299/19.3-19.8

SCALE: 1" = 5' Horiz.
1" = 5' Vert.

"A1" LINE CROSS SECTIONS

SHEET 2 OF 77

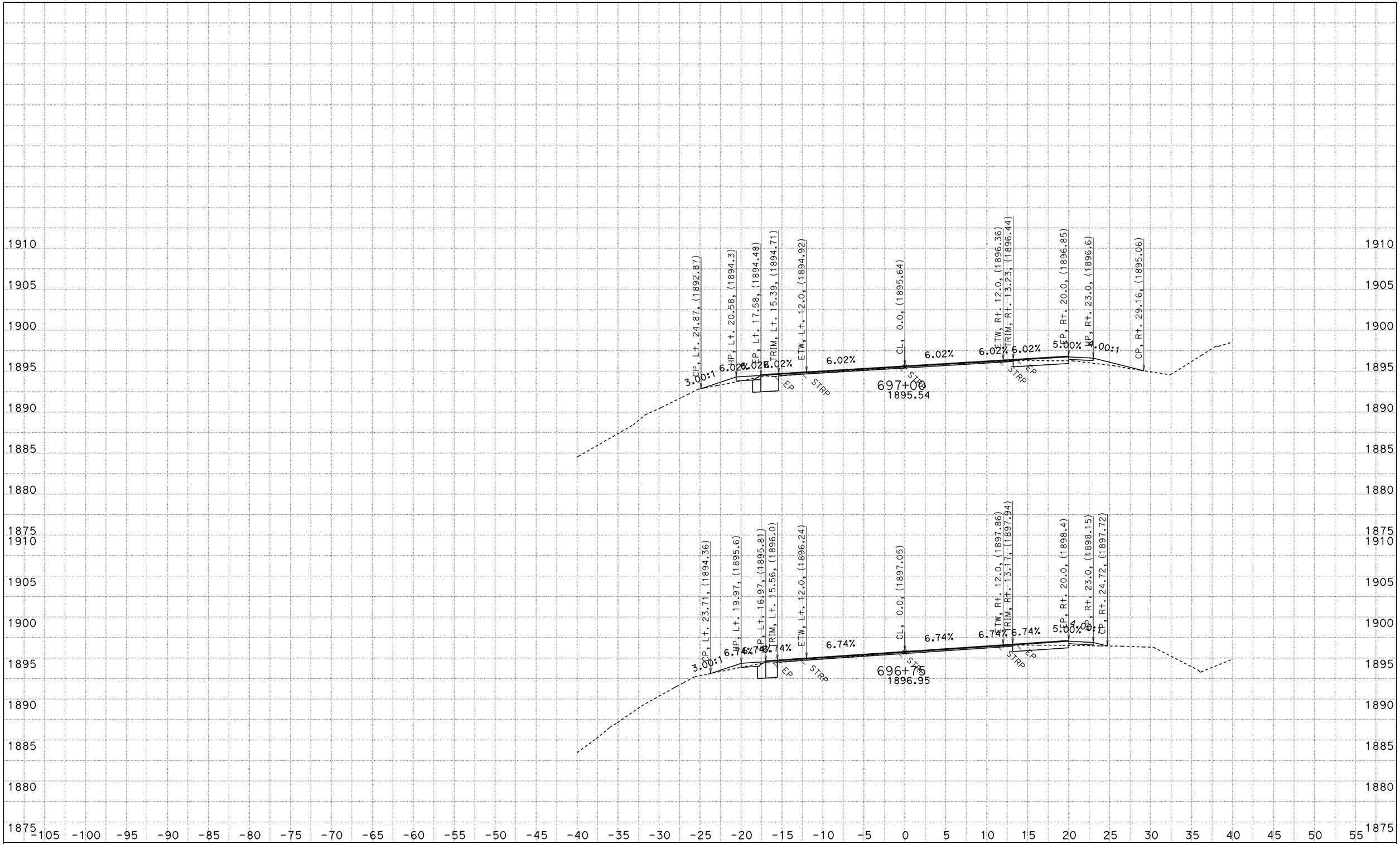

FOR EARTHWORK DEVELOPMENT ONLY

UTILITIES NOT SHOWN
DATE: 2/21/2014

ACORN CURVE
CONTRACT: 01-0A3604
PROJECT ID: 0100020289
DIST/CO/RTE/PM: 01/HUM/299/19.3-19.8

SCALE: 1" = 5' Horiz.
1" = 5' Vert.

"A1" LINE CROSS SECTIONS

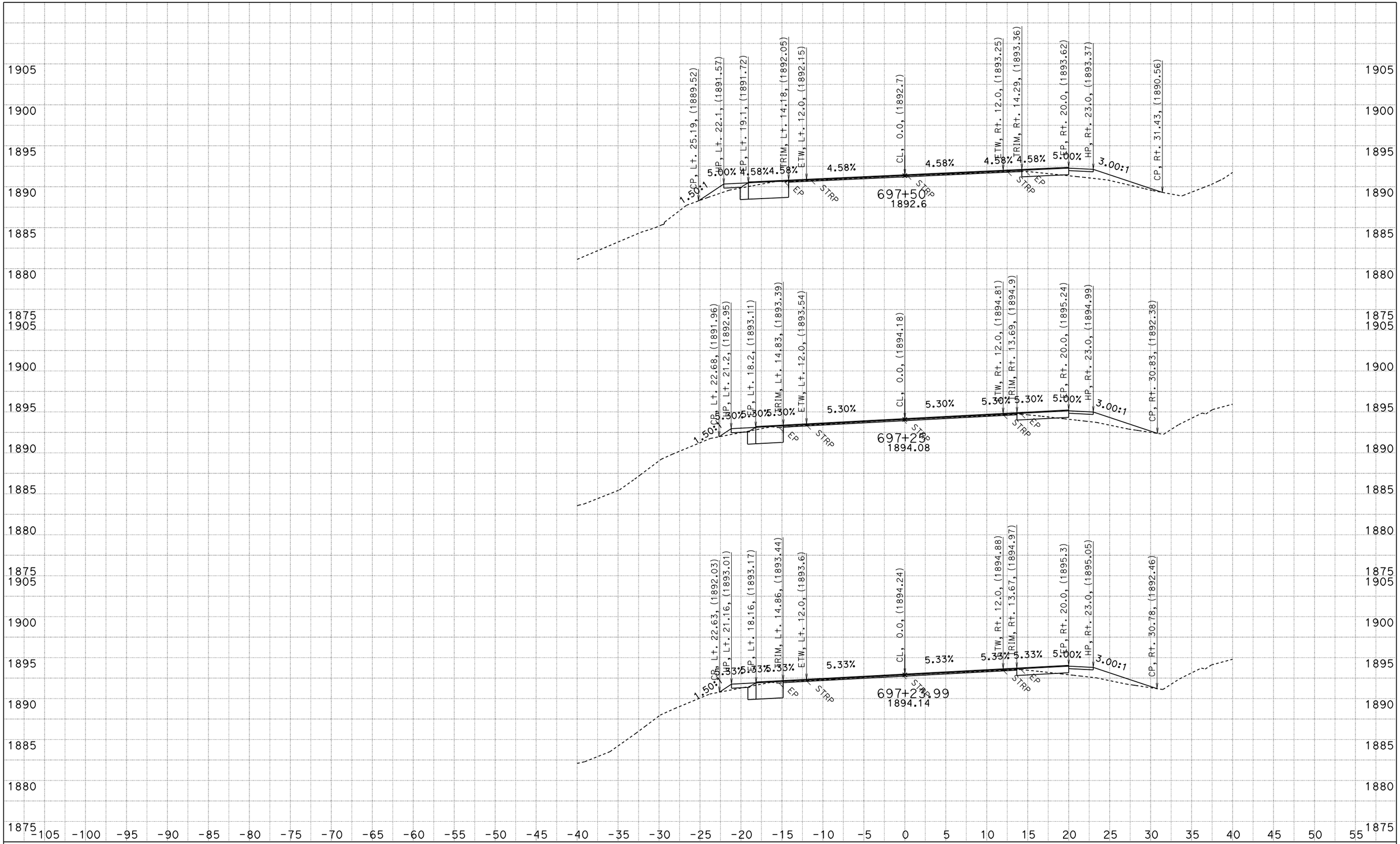

FOR EARTHWORK DEVELOPMENT ONLY

UTILITIES NOT SHOWN
DATE: 2/21/2014

ACORN CURVE
CONTRACT: 01-0A3604
PROJECT ID: 0100020289
DIST/CO/RTE/PM: 01/HUM/299/19.3-19.8

SCALE: 1" = 5' Horiz.
1" = 5' Vert.

"A1" LINE CROSS SECTIONS

SHEET 4 OF 77

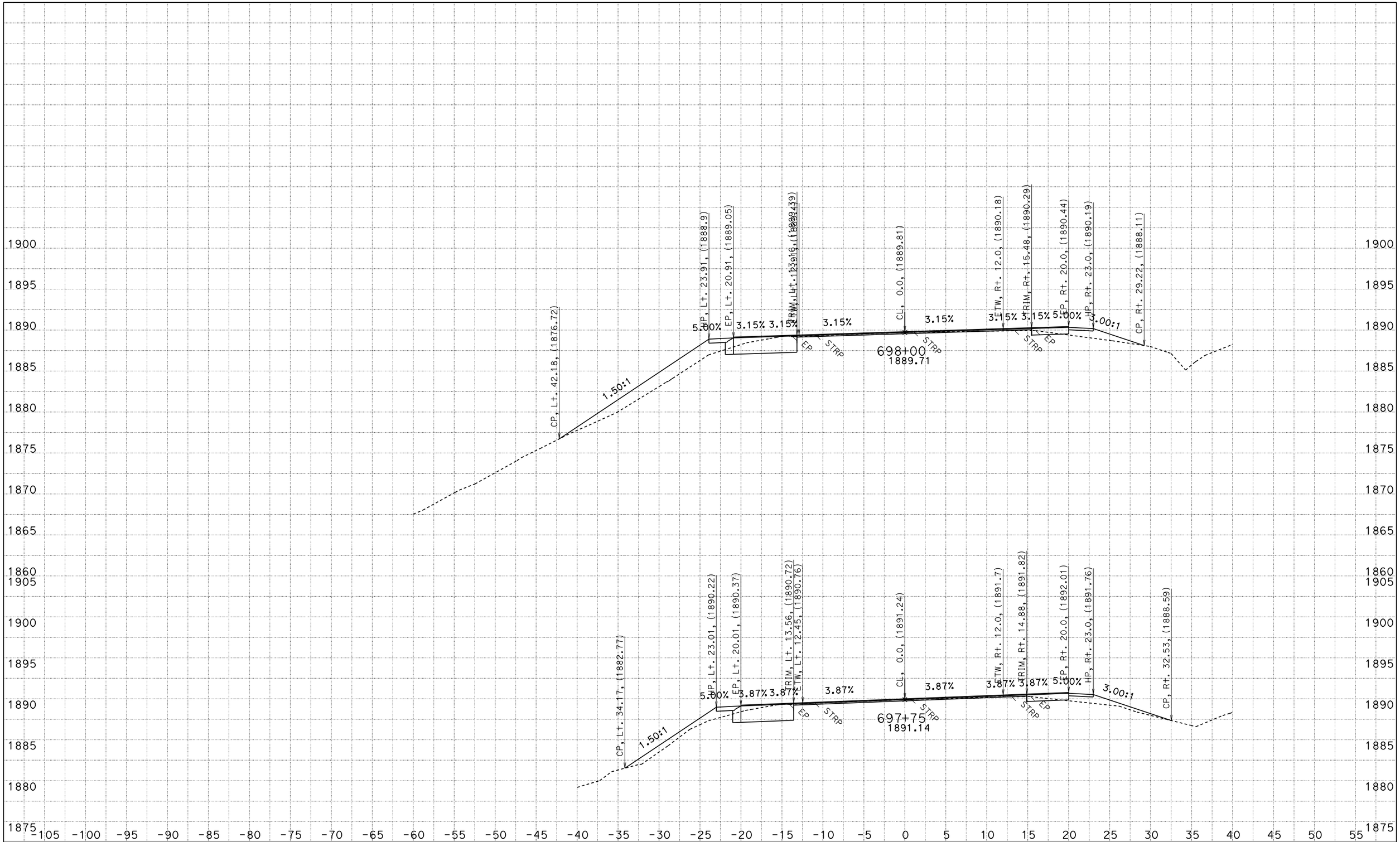

FOR EARTHWORK DEVELOPMENT ONLY

UTILITIES NOT SHOWN
DATE: 2/21/2014

ACORN CURVE
CONTRACT: 01-0A3604
PROJECT ID: 0100020289
DIST/CO/RTE/PM: 01/HUM/299/19.3-19.8

SCALE: 1" = 5' Horiz.
1" = 5' Vert.

"A1" LINE CROSS SECTIONS

SHEET 5 OF 77

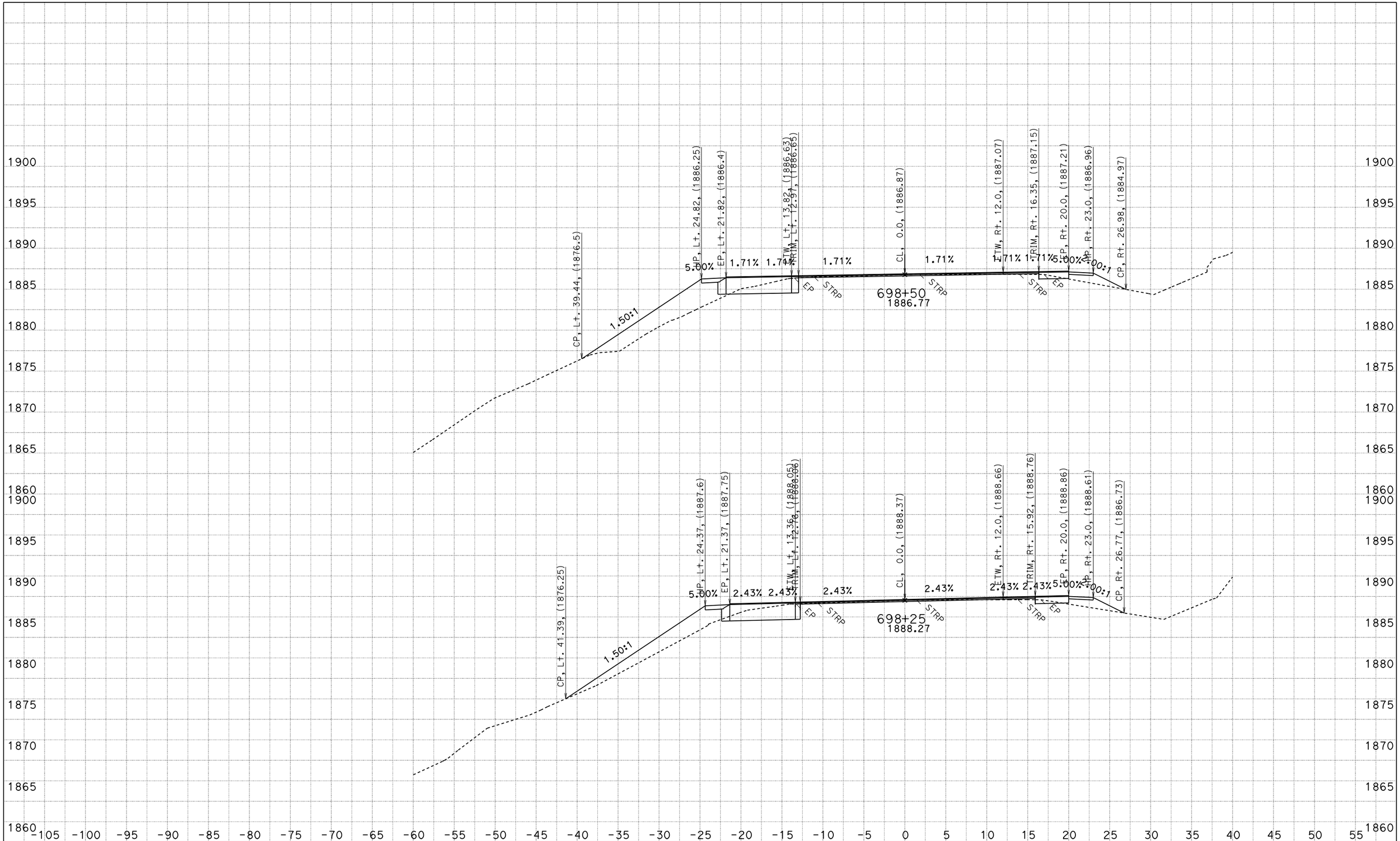

FOR EARTHWORK DEVELOPMENT ONLY

UTILITIES NOT SHOWN
DATE: 2/21/2014

ACORN CURVE
CONTRACT: 01-0A3604
PROJECT ID: 0100020289
DIST/CO/RTE/PM: 01/HUM/299/19.3-19.8

SCALE: 1" = 5' Horiz.
1" = 5' Vert.

"A1" LINE
CROSS SECTIONS

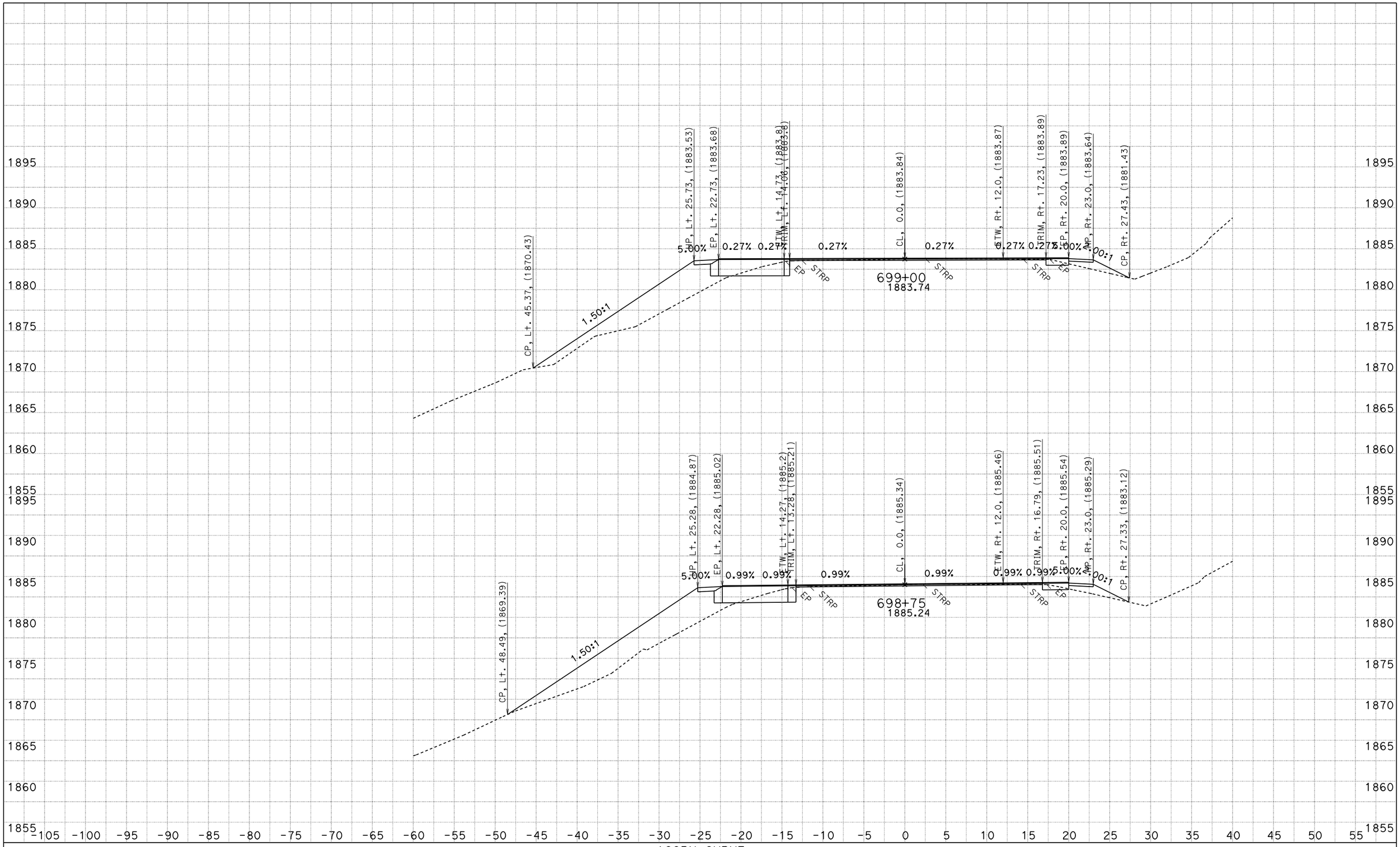

FOR EARTHWORK DEVELOPMENT ONLY

UTILITIES NOT SHOWN
DATE: 2/21/2014

ACORN CURVE
CONTRACT: 01-0A3604
PROJECT ID: 0100020289
DIST/CO/RTE/PM: 01/HUM/299/19.3-19.8

SCALE: 1" = 5' Horiz.
1" = 5' Vert.

"A1" LINE
CROSS SECTIONS

SHEET 7 OF 77

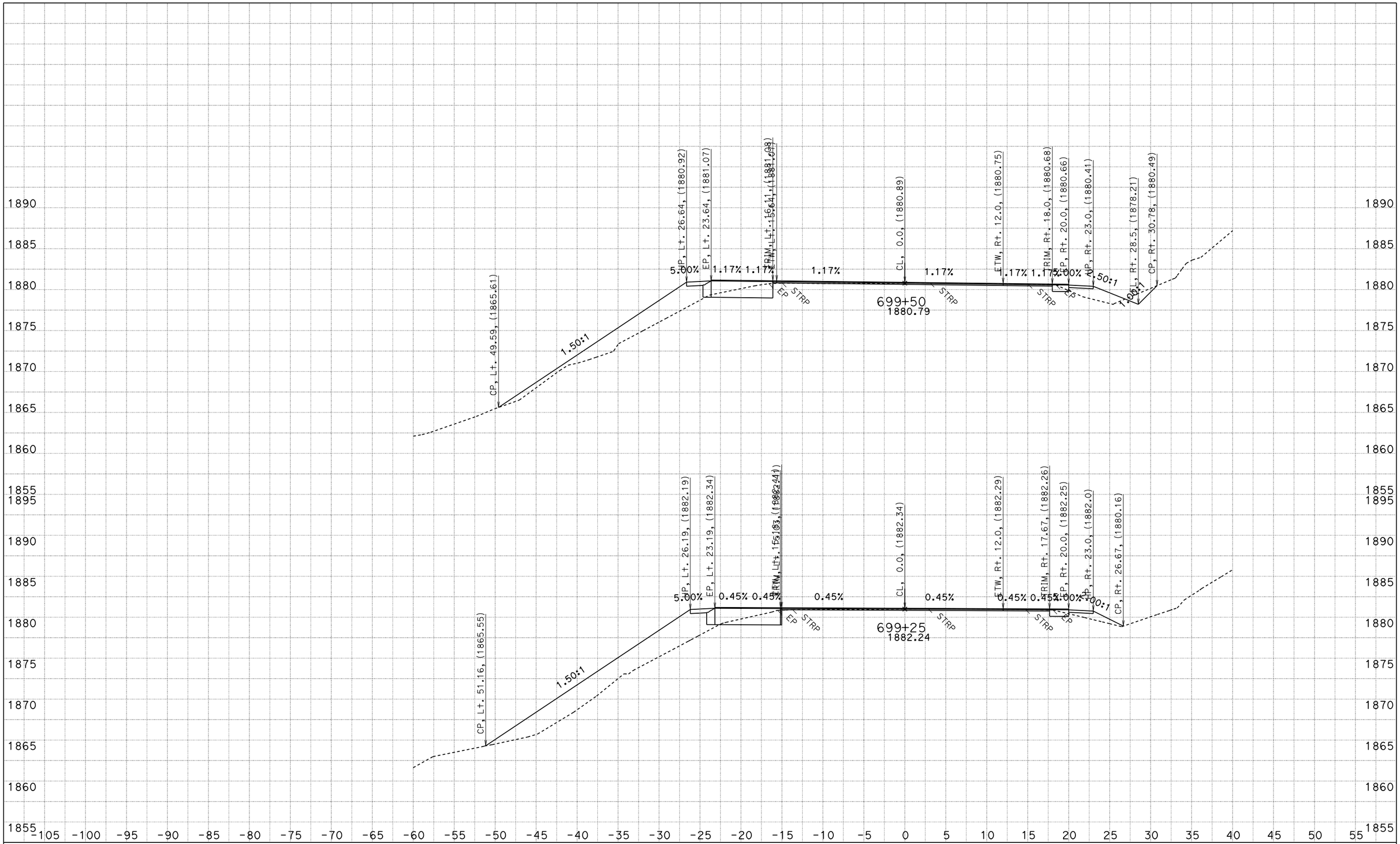

FOR EARTHWORK DEVELOPMENT ONLY

UTILITIES NOT SHOWN
DATE: 2/21/2014

ACORN CURVE
CONTRACT: 01-0A3604
PROJECT ID: 0100020289
DIST/CO/RTE/PM: 01/HUM/299/19.3-19.8

SCALE: 1" = 5' Horiz.
1" = 5' Vert.

"A1" LINE CROSS SECTIONS

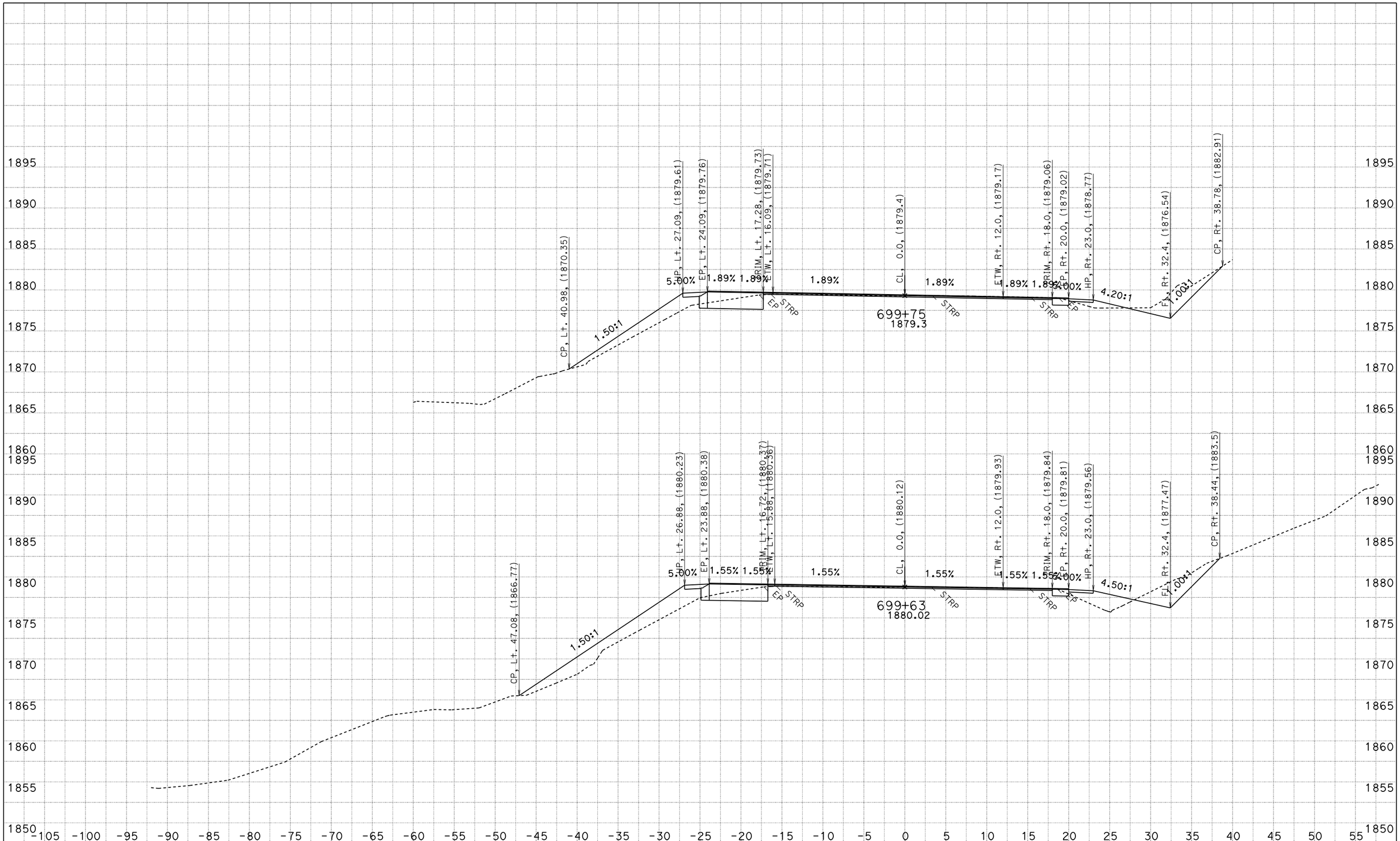

FOR EARTHWORK DEVELOPMENT ONLY

UTILITIES NOT SHOWN
DATE: 2/21/2014

ACORN CURVE
CONTRACT: 01-0A3604
PROJECT ID: 0100020289
DIST/CO/RTE/PM: 01/HUM/299/19.3-19.8

SCALE: 1" = 5' Horiz.
1" = 5' Vert.

"A1" LINE CROSS SECTIONS

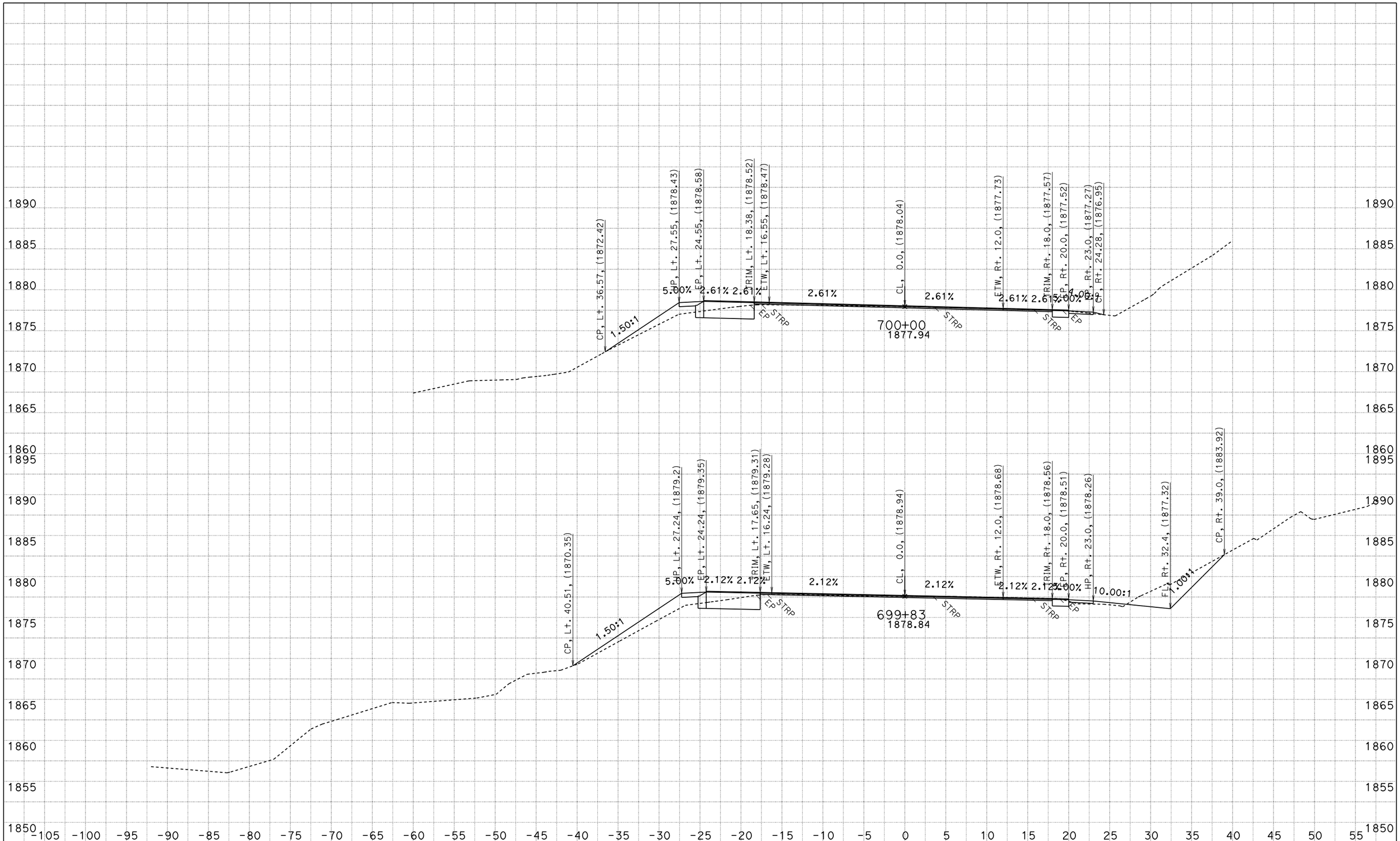

FOR EARTHWORK DEVELOPMENT ONLY

UTILITIES NOT SHOWN
DATE: 2/21/2014

ACORN CURVE
CONTRACT: 01-0A3604
PROJECT ID: 0100020289
DIST/CO/RTE/PM: 01/HUM/299/19.3-19.8

SCALE: 1" = 5' Horiz.
1" = 5' Vert.

"A1" LINE
CROSS SECTIONS

SHEET 10 OF 77

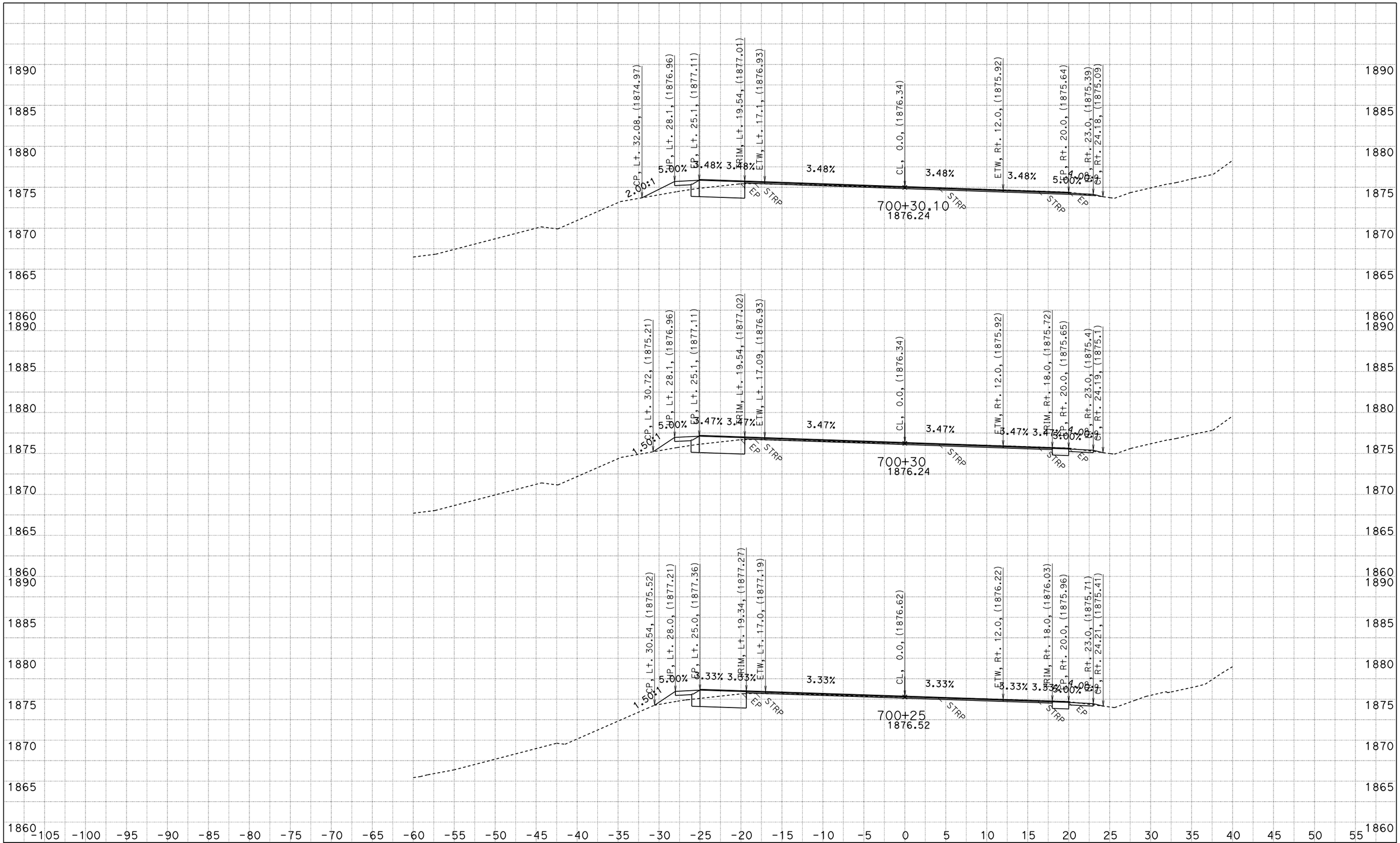

FOR EARTHWORK DEVELOPMENT ONLY

UTILITIES NOT SHOWN
DATE: 2/21/2014

ACORN CURVE
CONTRACT: 01-0A3604
PROJECT ID: 0100020289
DIST/CO/RTE/PM: 01/HUM/299/19.3-19.8

SCALE: 1" = 5' Horiz.
1" = 5' Vert.

"A1" LINE CROSS SECTIONS

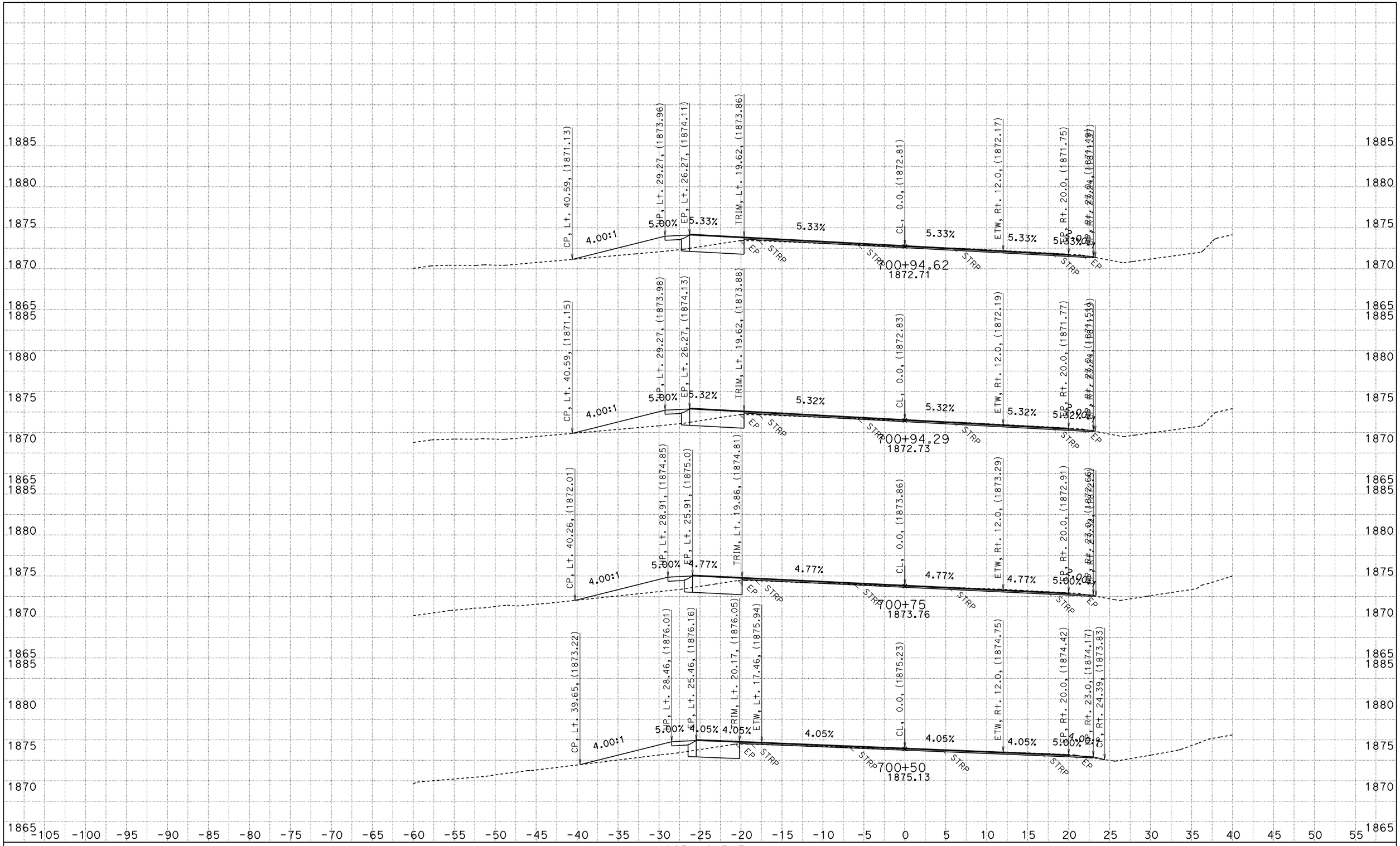

FOR EARTHWORK DEVELOPMENT ONLY

UTILITIES NOT SHOWN
DATE: 2/21/2014

ACORN CURVE
CONTRACT: 01-0A3604
PROJECT ID: 0100020289
DIST/CO/RTE/PM: 01/HUM/299/19.3-19.8

SCALE: 1" = 5' Horiz.
1" = 5' Vert.

"A1" LINE CROSS SECTIONS

SHEET 12 OF 77

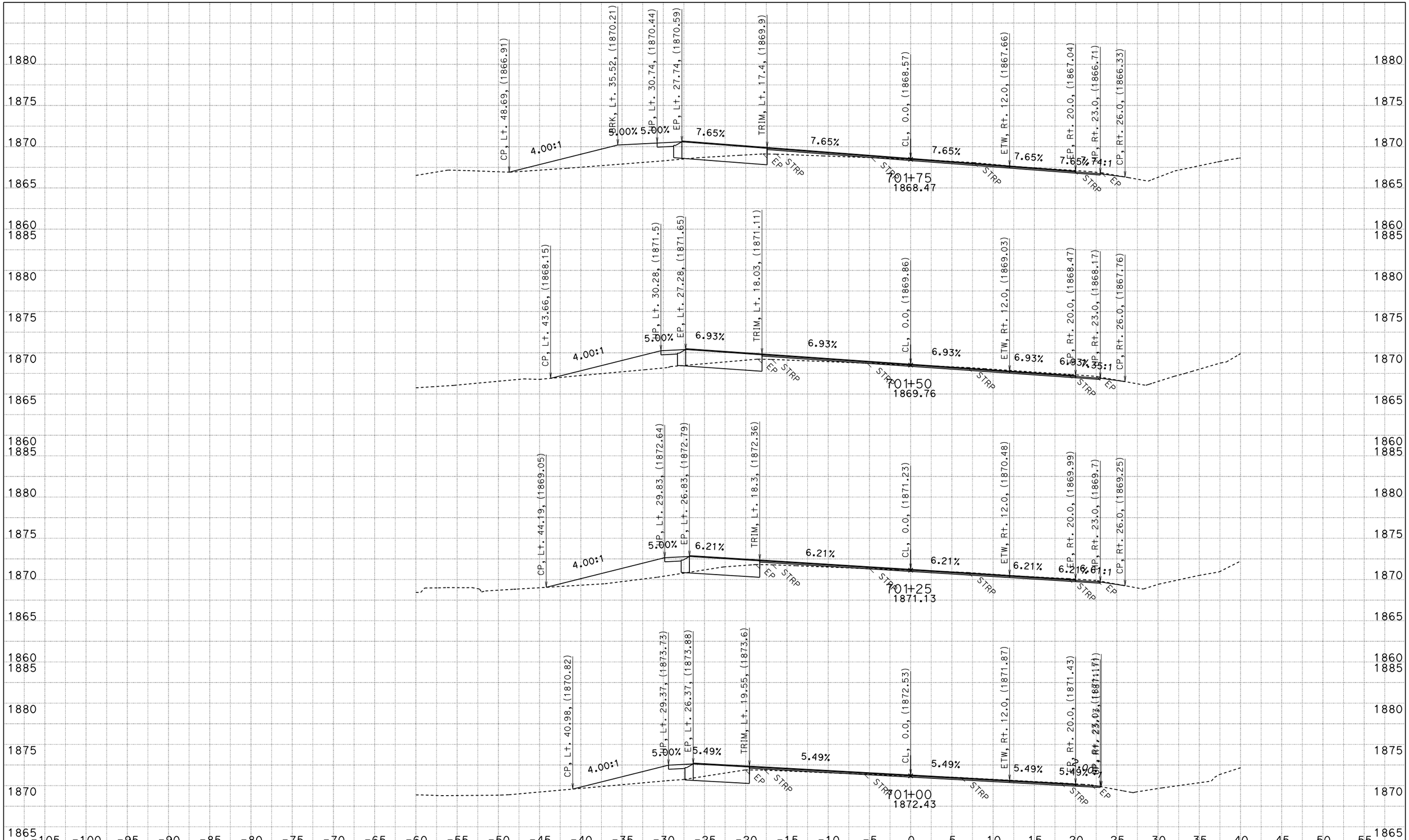

FOR EARTHWORK DEVELOPMENT ONLY

UTILITIES NOT SHOWN
DATE: 2/21/2014

ACORN CURVE
CONTRACT: 01-0A3604
PROJECT ID: 0100020289
DIST/CO/RTE/PM: 01/HUM/299/19.3-19.8

SCALE: 1" = 5' Horiz.
1" = 5' Vert.

"A1" LINE CROSS SECTIONS

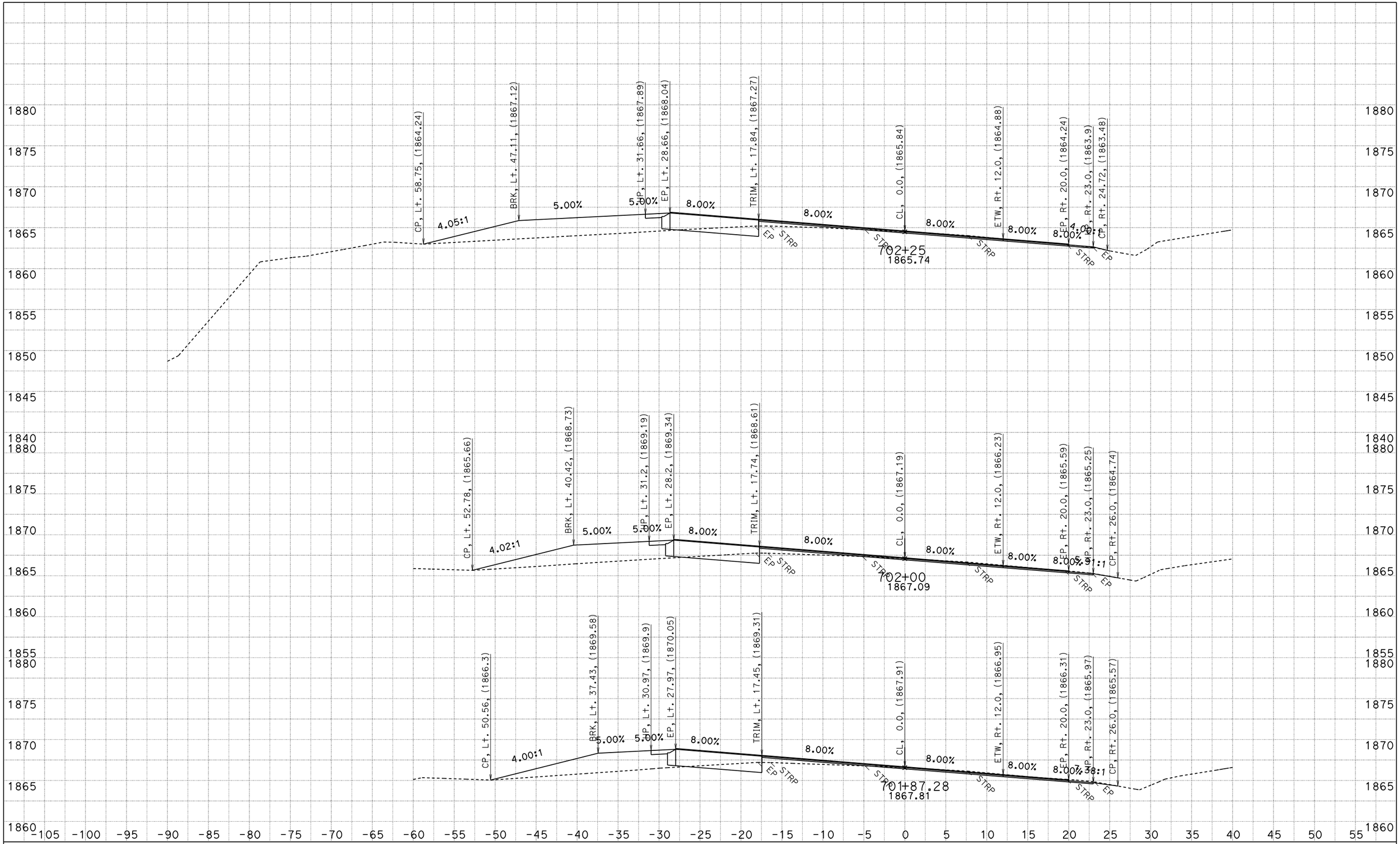

FOR EARTHWORK DEVELOPMENT ONLY

UTILITIES NOT SHOWN
DATE: 2/21/2014

ACORN CURVE
CONTRACT: 01-0A3604
PROJECT ID: 0100020289
DIST/CO/RTE/PM: 01/HUM/299/19.3-19.8

SCALE: 1" = 5' Horiz.
1" = 5' Vert.

"A1" LINE
CROSS SECTIONS

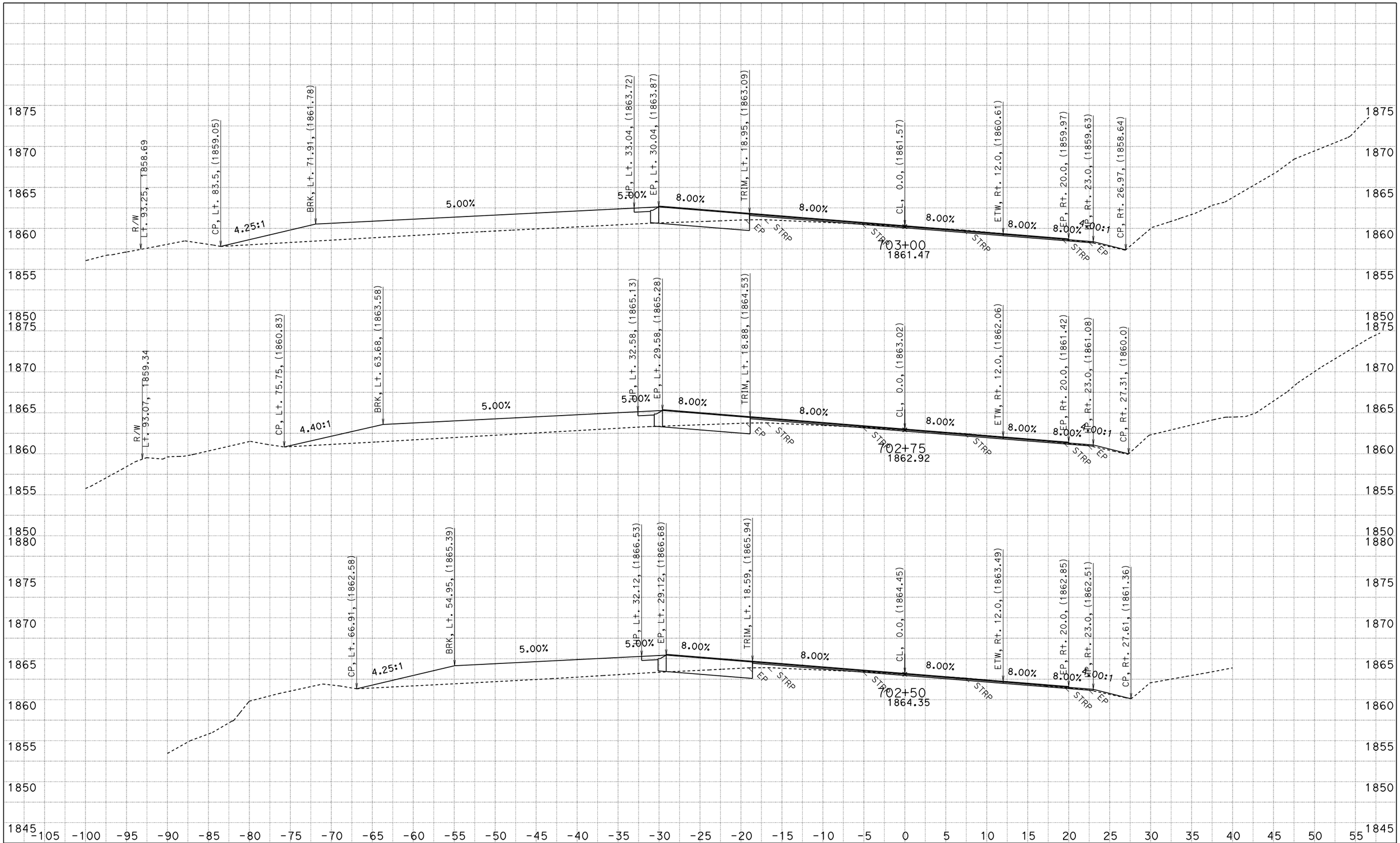

FOR EARTHWORK DEVELOPMENT ONLY

UTILITIES NOT SHOWN
DATE: 2/21/2014

ACORN CURVE
CONTRACT: 01-0A3604
PROJECT ID: 0100020289
DIST/CO/RTE/PM: 01/HUM/299/19.3-19.8

SCALE: 1" = 5' Horiz.
1" = 5' Vert.

"A1" LINE
CROSS SECTIONS

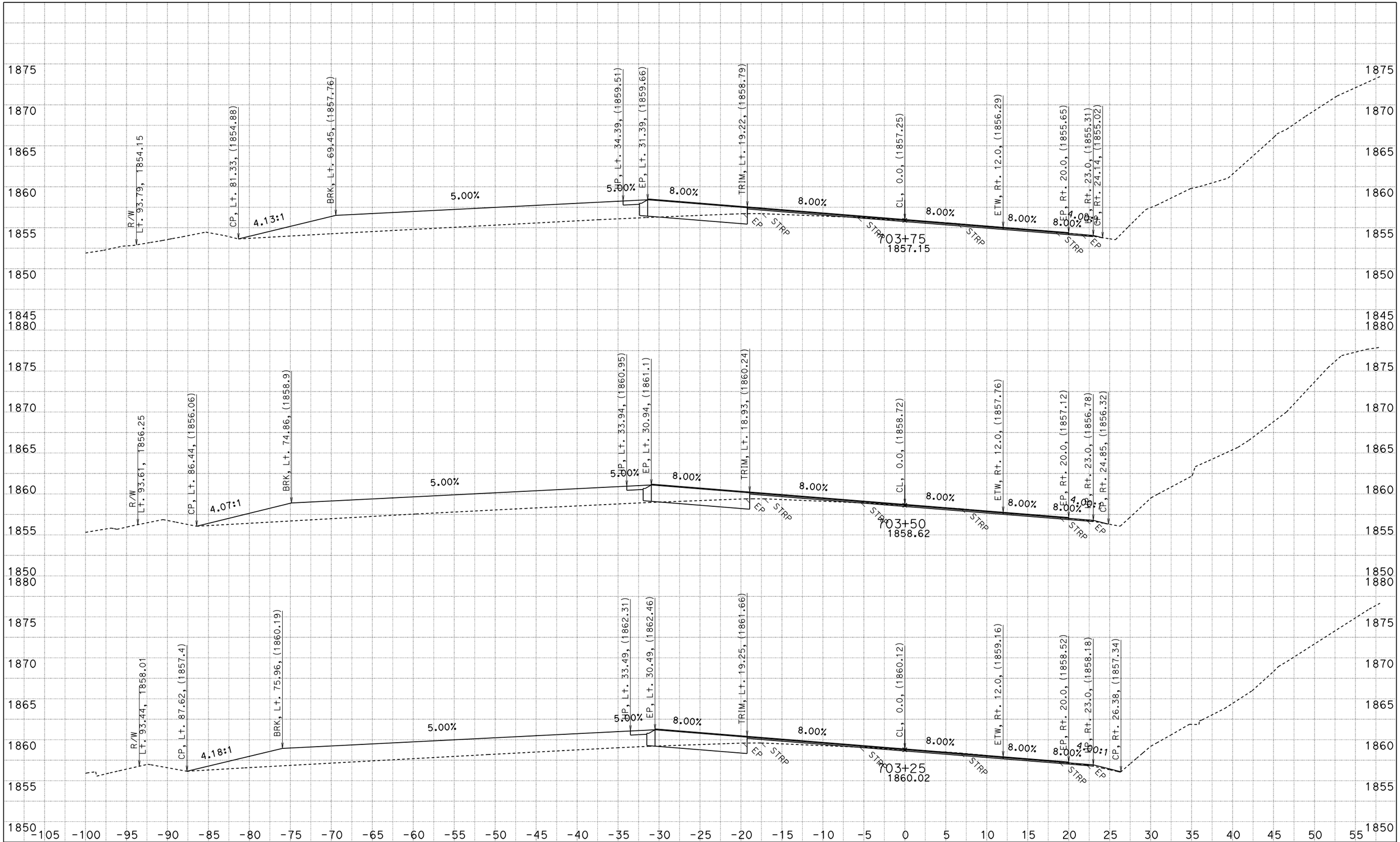

FOR EARTHWORK DEVELOPMENT ONLY

UTILITIES NOT SHOWN
DATE: 2/21/2014

ACORN CURVE
CONTRACT: 01-0A3604
PROJECT ID: 0100020289
DIST/CO/RTE/PM: 01/HUM/299/19.3-19.8

SCALE: 1" = 5' Horiz.
1" = 5' Vert.

"A1" LINE CROSS SECTIONS

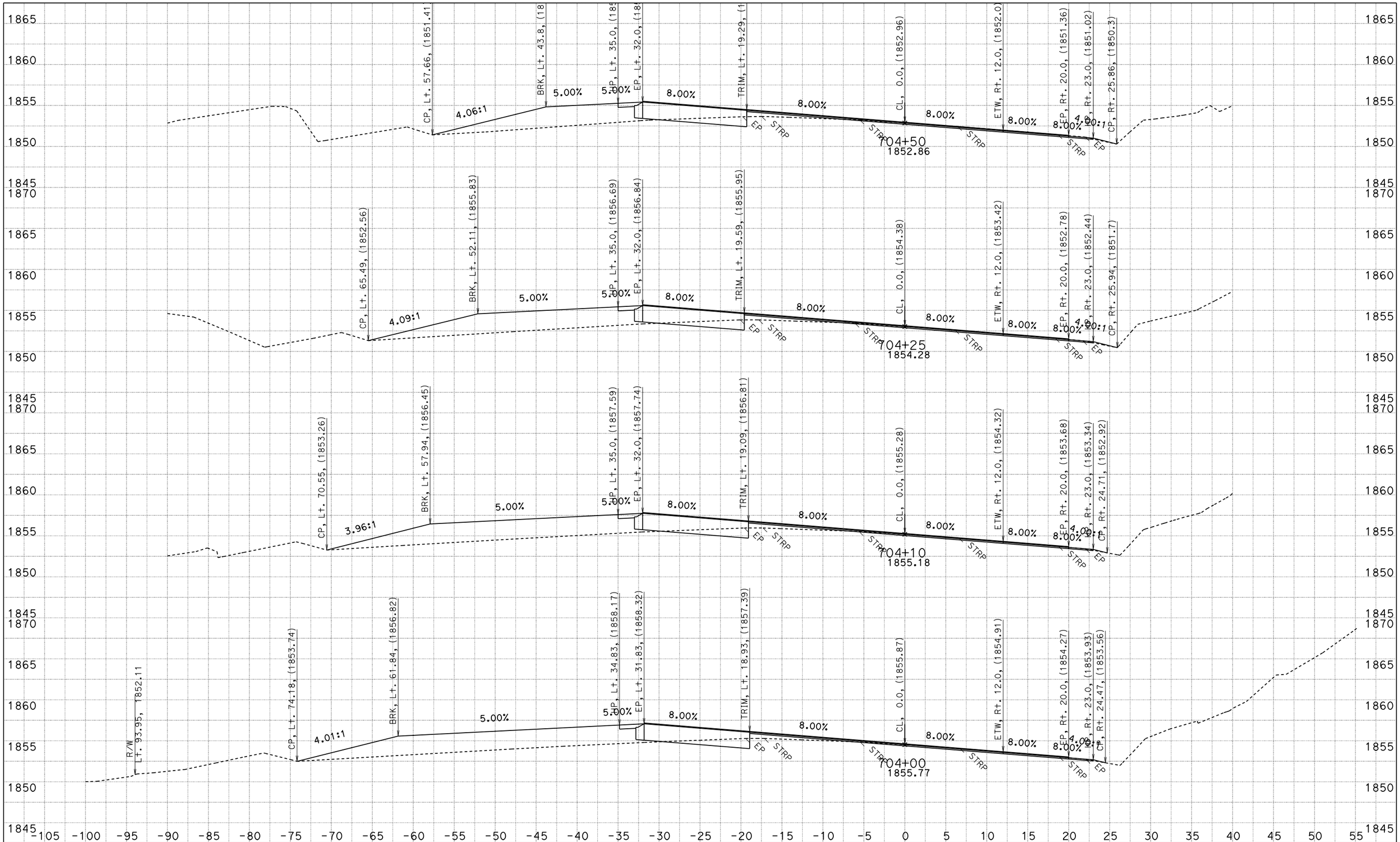

FOR EARTHWORK DEVELOPMENT ONLY

UTILITIES NOT SHOWN
DATE: 2/21/2014

ACORN CURVE
CONTRACT: 01-0A3604
PROJECT ID: 0100020289
DIST/CO/RTE/PM: 01/HUM/299/19.3-19.8

SCALE: 1" = 5' Horiz.
1" = 5' Vert.

"A1" LINE CROSS SECTIONS

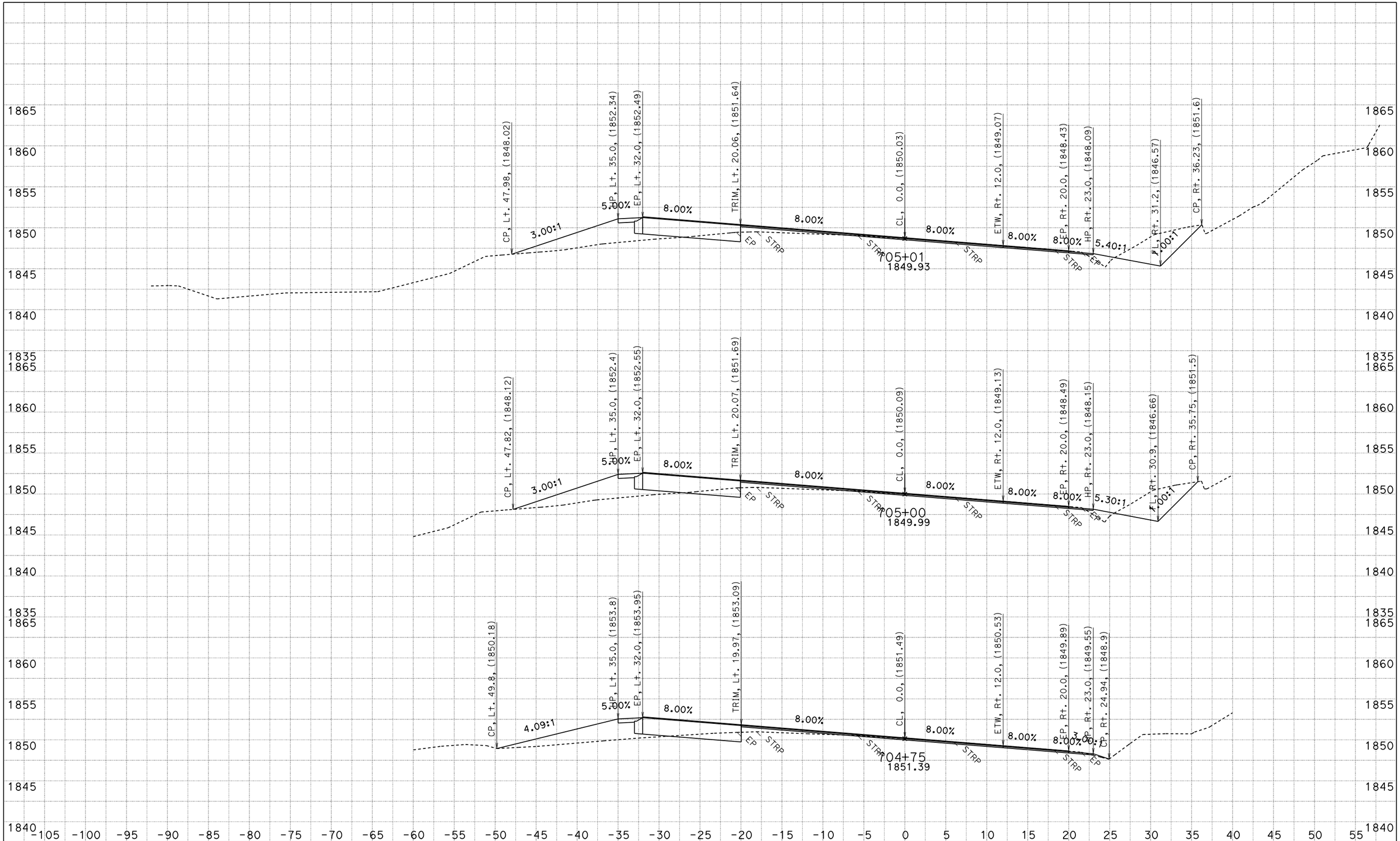

FOR EARTHWORK DEVELOPMENT ONLY

UTILITIES NOT SHOWN
DATE: 2/21/2014

ACORN CURVE
CONTRACT: 01-0A3604
PROJECT ID: 0100020289
DIST/CO/RTE/PM: 01/HUM/299/19.3-19.8

SCALE: 1" = 5' Horiz.
1" = 5' Vert.

"A1" LINE CROSS SECTIONS

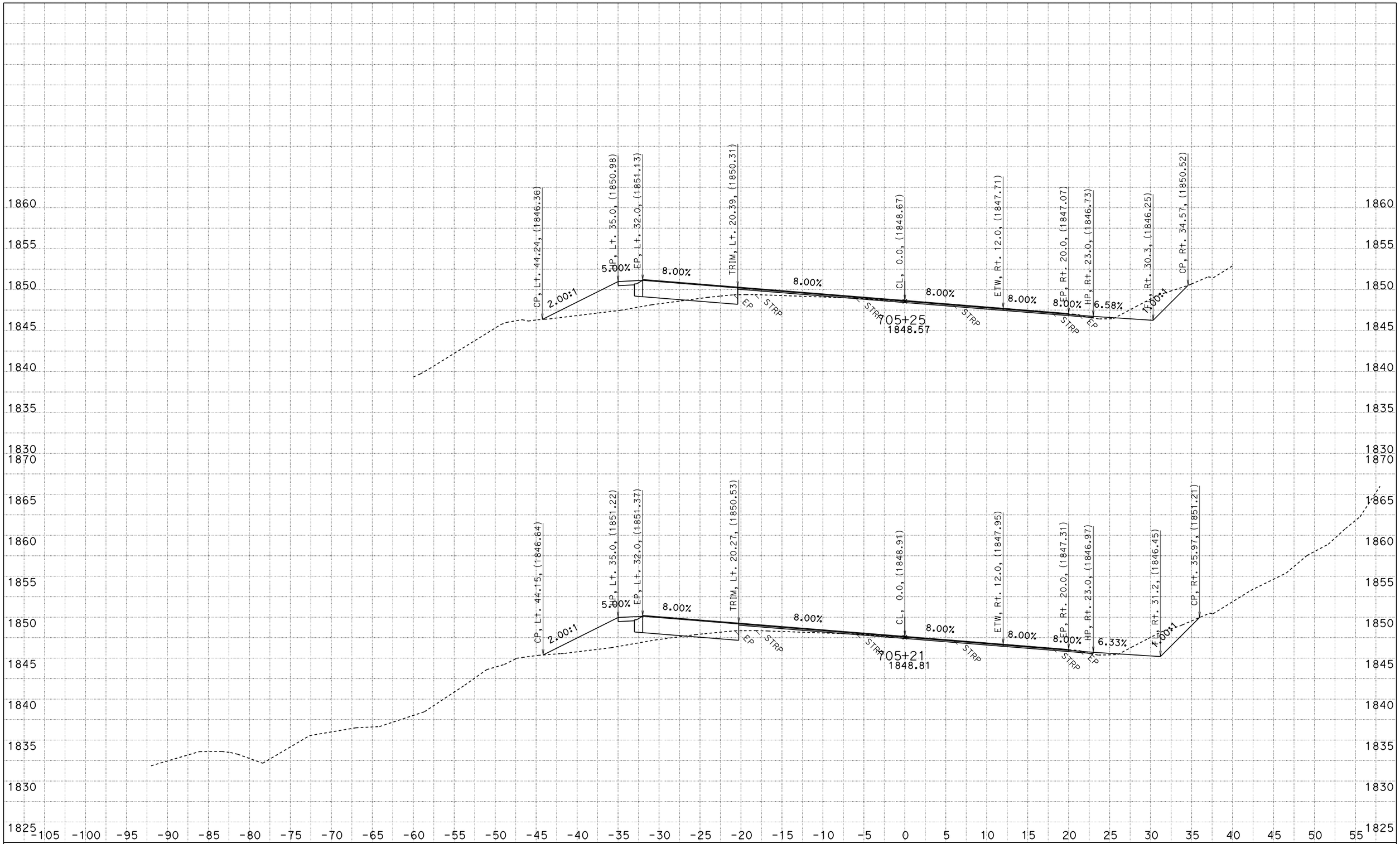

FOR EARTHWORK DEVELOPMENT ONLY

UTILITIES NOT SHOWN
DATE: 2/21/2014

ACORN CURVE
CONTRACT: 01-0A3604
PROJECT ID: 0100020289
DIST/CO/RTE/PM: 01/HUM/299/19.3-19.8

SCALE: 1" = 5' Horiz.
1" = 5' Vert.

"A1" LINE CROSS SECTIONS

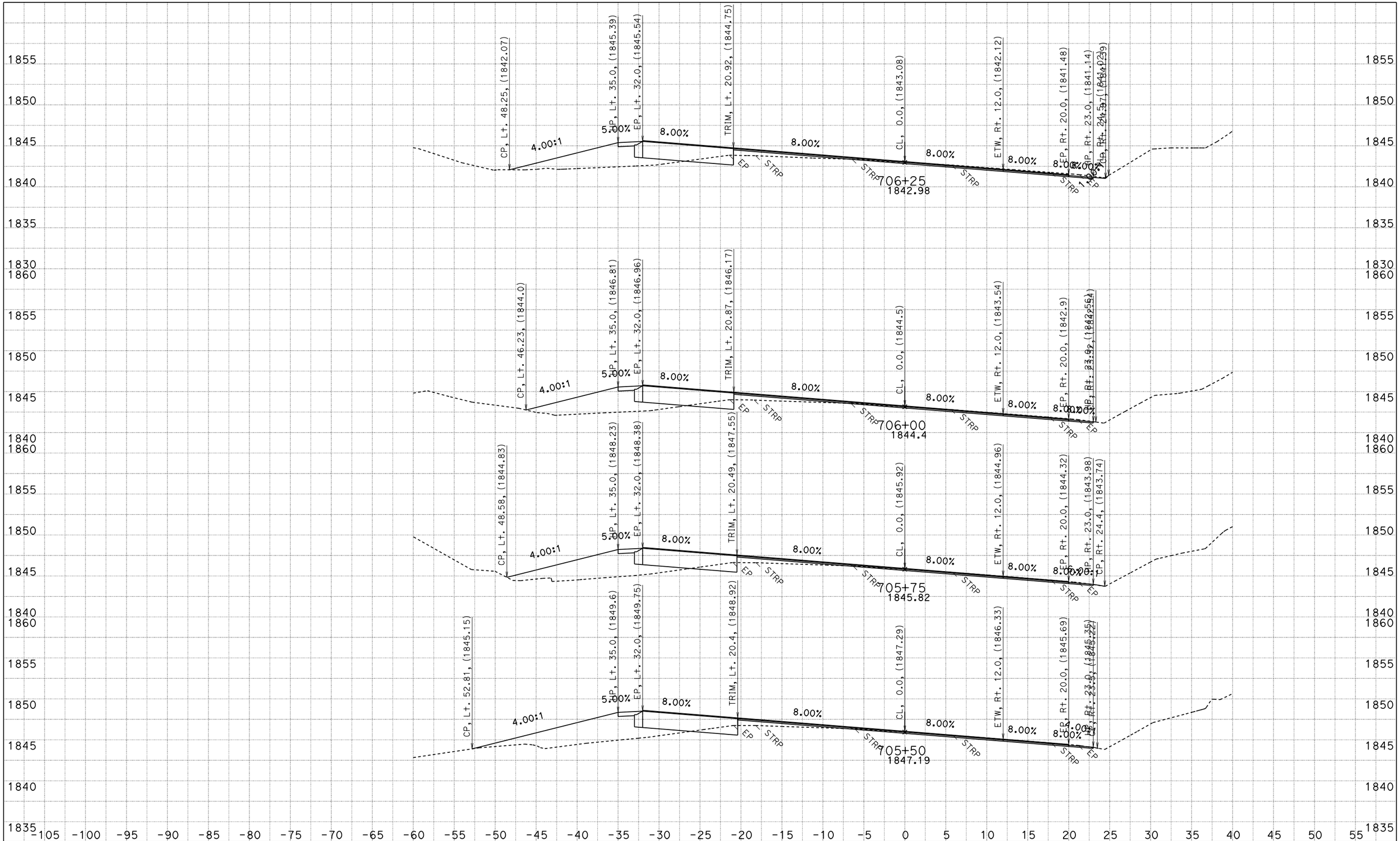

FOR EARTHWORK DEVELOPMENT ONLY

UTILITIES NOT SHOWN
DATE: 2/21/2014

ACORN CURVE
CONTRACT: 01-0A3604
PROJECT ID: 0100020289
DIST/CO/RTE/PM: 01/HUM/299/19.3-19.8

SCALE: 1" = 5' Horiz.
1" = 5' Vert.

"A1" LINE CROSS SECTIONS

SHEET 20 OF 77

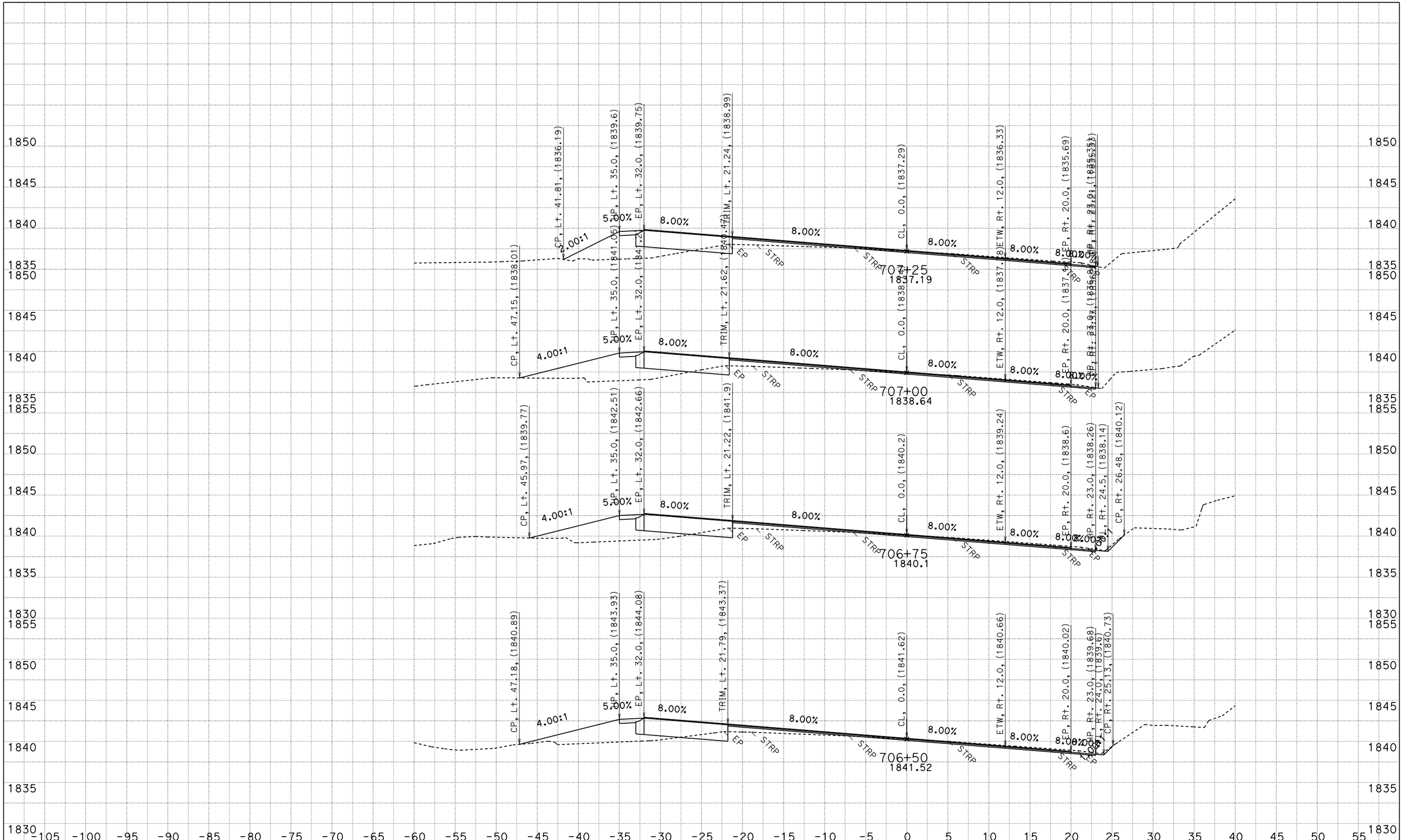

FOR EARTHWORK DEVELOPMENT ONLY

UTILITIES NOT SHOWN
DATE: 2/21/2014

ACORN CURVE
CONTRACT: 01-0A3604
PROJECT ID: 0100020289
DIST/CO/RTE/PM: 01/HUM/299/19.3-19.8

SCALE: 1" = 5' Horiz.
1" = 5' Vert.

"A1" LINE
CROSS SECTIONS

SHEET 21 OF 77

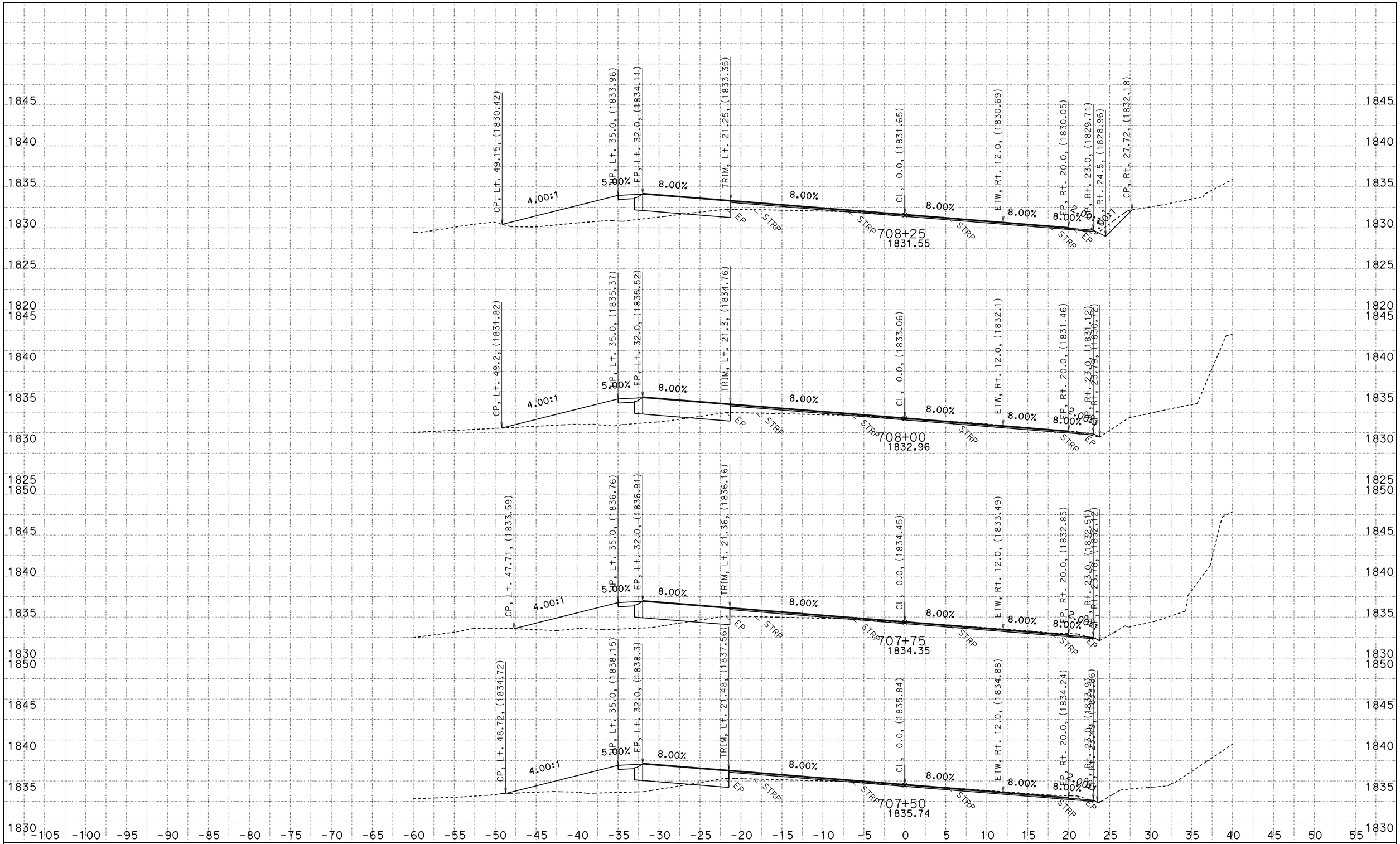

FOR EARTHWORK DEVELOPMENT ONLY

UTILITIES NOT SHOWN
DATE: 2/21/2014

ACORN CURVE
CONTRACT: 01-0A3604
PROJECT ID: 0100020289
DIST/CO/RTE/PM: 01/HUM/299/19.3-19.8

SCALE: 1" = 5' Horiz.
1" = 5' Vert.

"A1" LINE CROSS SECTIONS

SHEET 22 OF 77

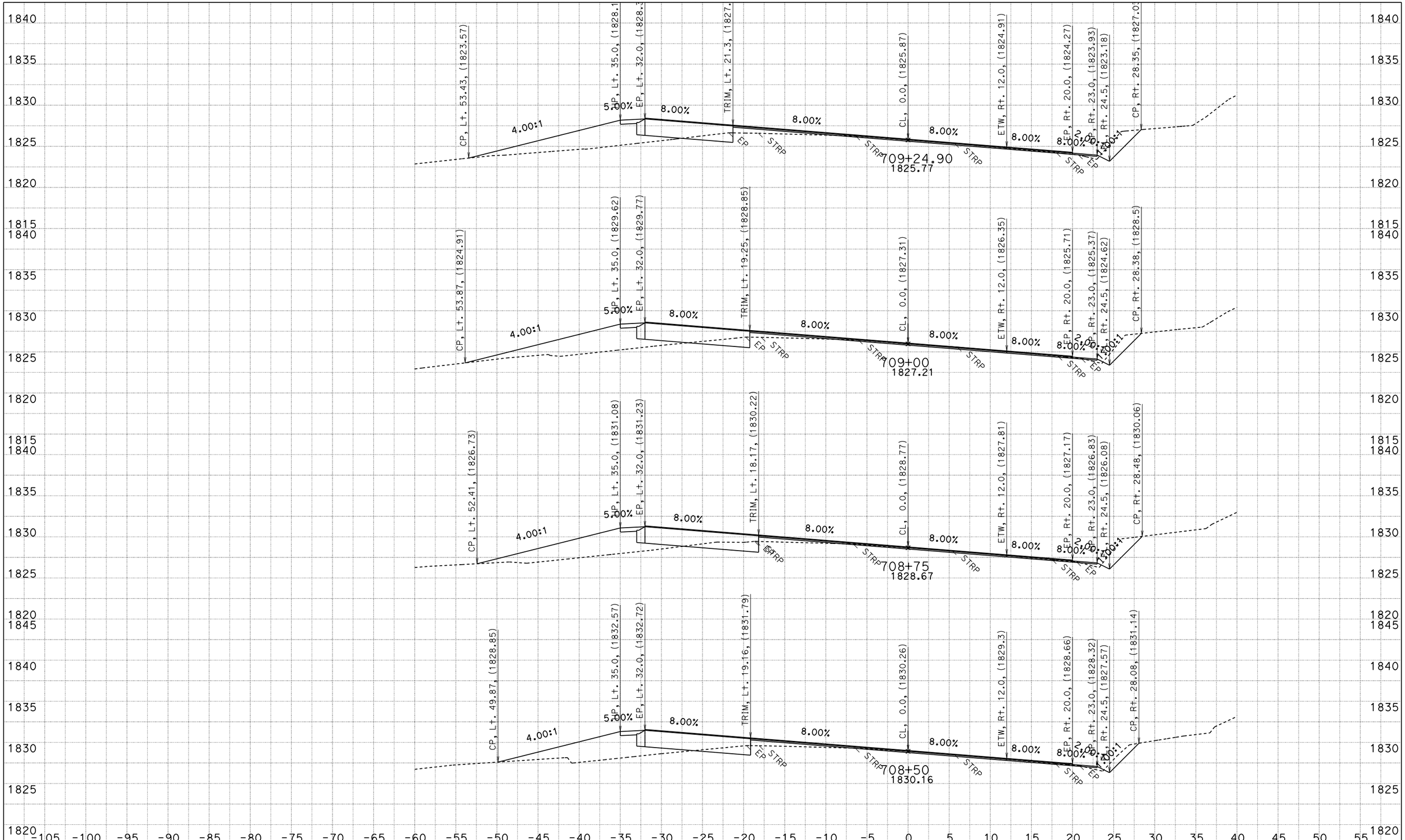

FOR EARTHWORK DEVELOPMENT ONLY

UTILITIES NOT SHOWN
DATE: 2/21/2014

ACORN CURVE
CONTRACT: 01-0A3604
PROJECT ID: 0100020289
DIST/CO/RTE/PM: 01/HUM/299/19.3-19.8

SCALE: 1" = 5' Horiz.
1" = 5' Vert.

"A1" LINE
CROSS SECTIONS

SHEET 23 OF 77

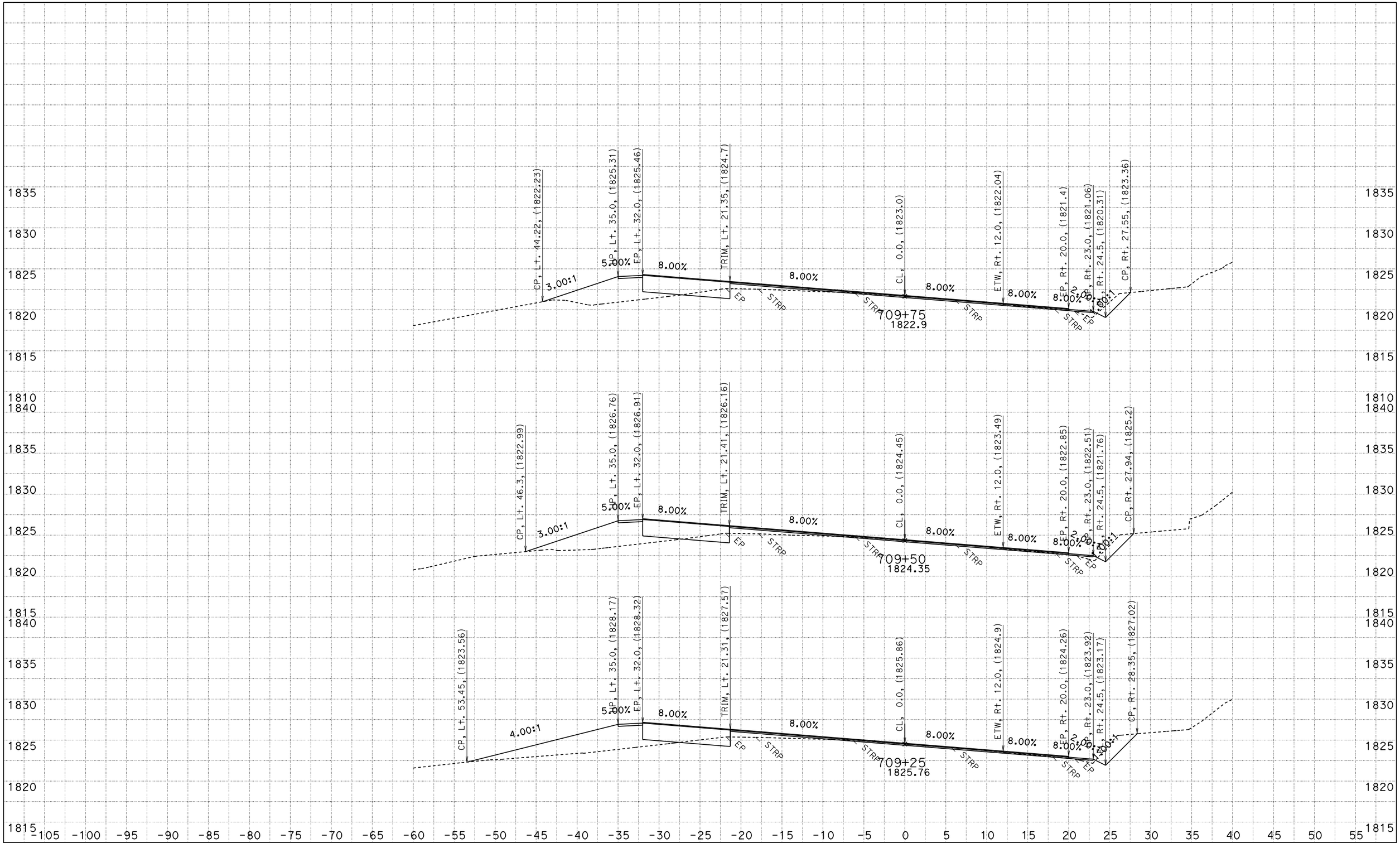

FOR EARTHWORK DEVELOPMENT ONLY

UTILITIES NOT SHOWN
DATE: 2/21/2014

ACORN CURVE
CONTRACT: 01-0A3604
PROJECT ID: 0100020289
DIST/CO/RTE/PM: 01/HUM/299/19.3-19.8

SCALE: 1" = 5' Horiz.
1" = 5' Vert.

"A1" LINE CROSS SECTIONS

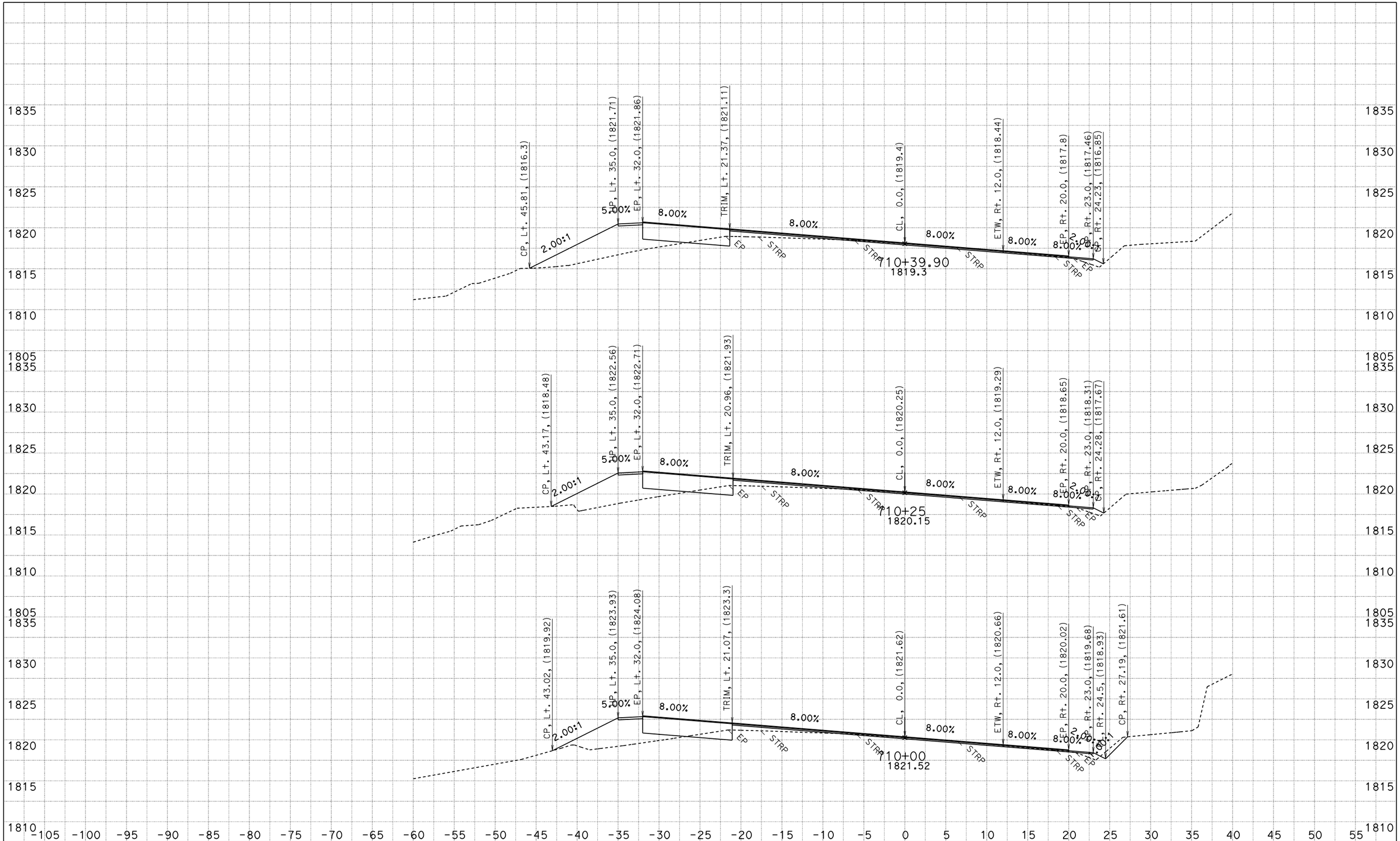

FOR EARTHWORK DEVELOPMENT ONLY

UTILITIES NOT SHOWN
DATE: 2/21/2014

ACORN CURVE
CONTRACT: 01-0A3604
PROJECT ID: 0100020289
DIST/CO/RTE/PM: 01/HUM/299/19.3-19.8

SCALE: 1" = 5' Horiz.
1" = 5' Vert.

"A1" LINE CROSS SECTIONS

SHEET 25 OF 77

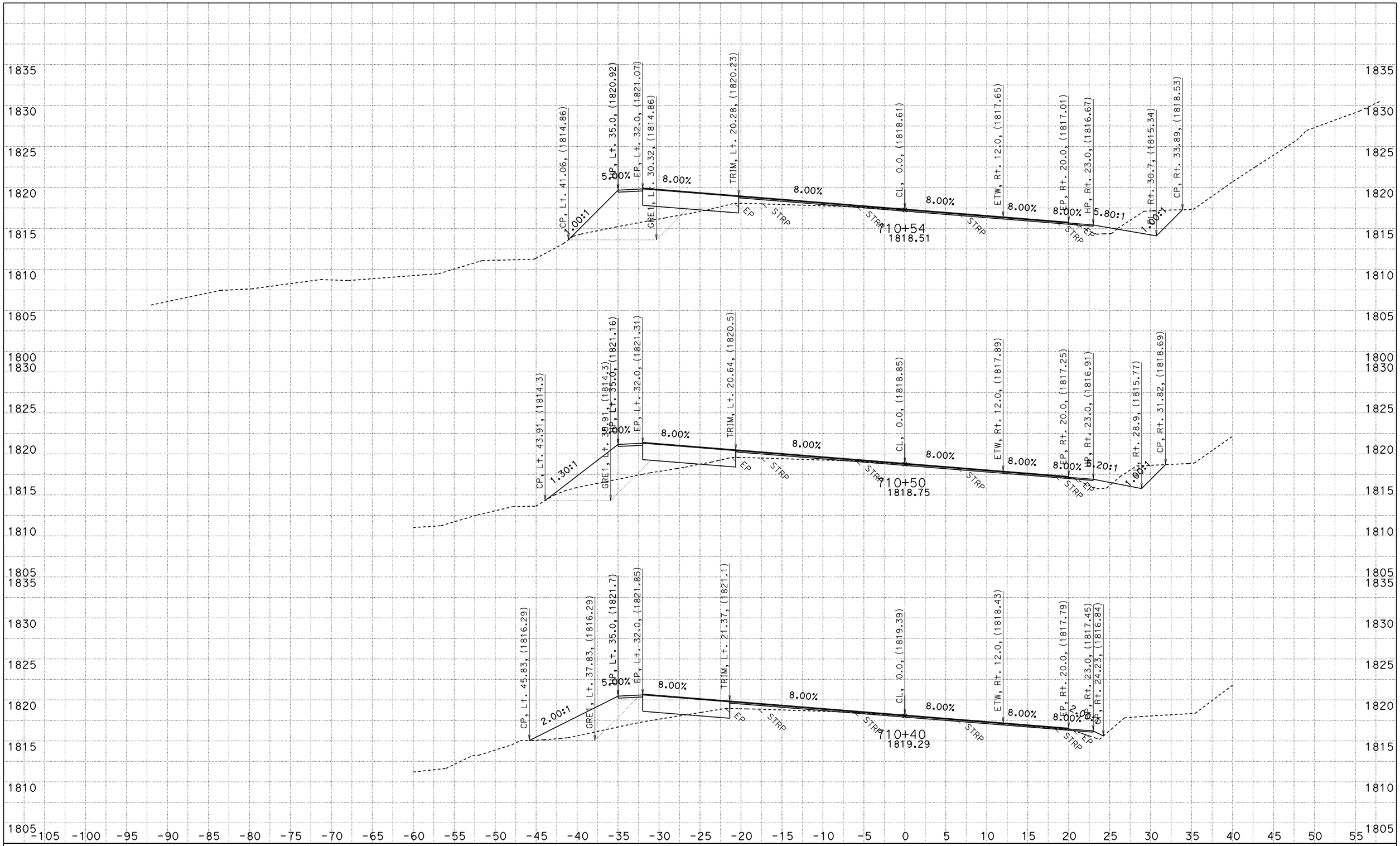

FOR EARTHWORK DEVELOPMENT ONLY

UTILITIES NOT SHOWN
DATE: 2/21/2014

ACORN CURVE
CONTRACT: 01-0A3604
PROJECT ID: 0100020289
DIST/CO/RTE/PM: 01/HUM/299/19.3-19.8

SCALE: 1" = 5' Horiz.
1" = 5' Vert.

"A1" LINE CROSS SECTIONS

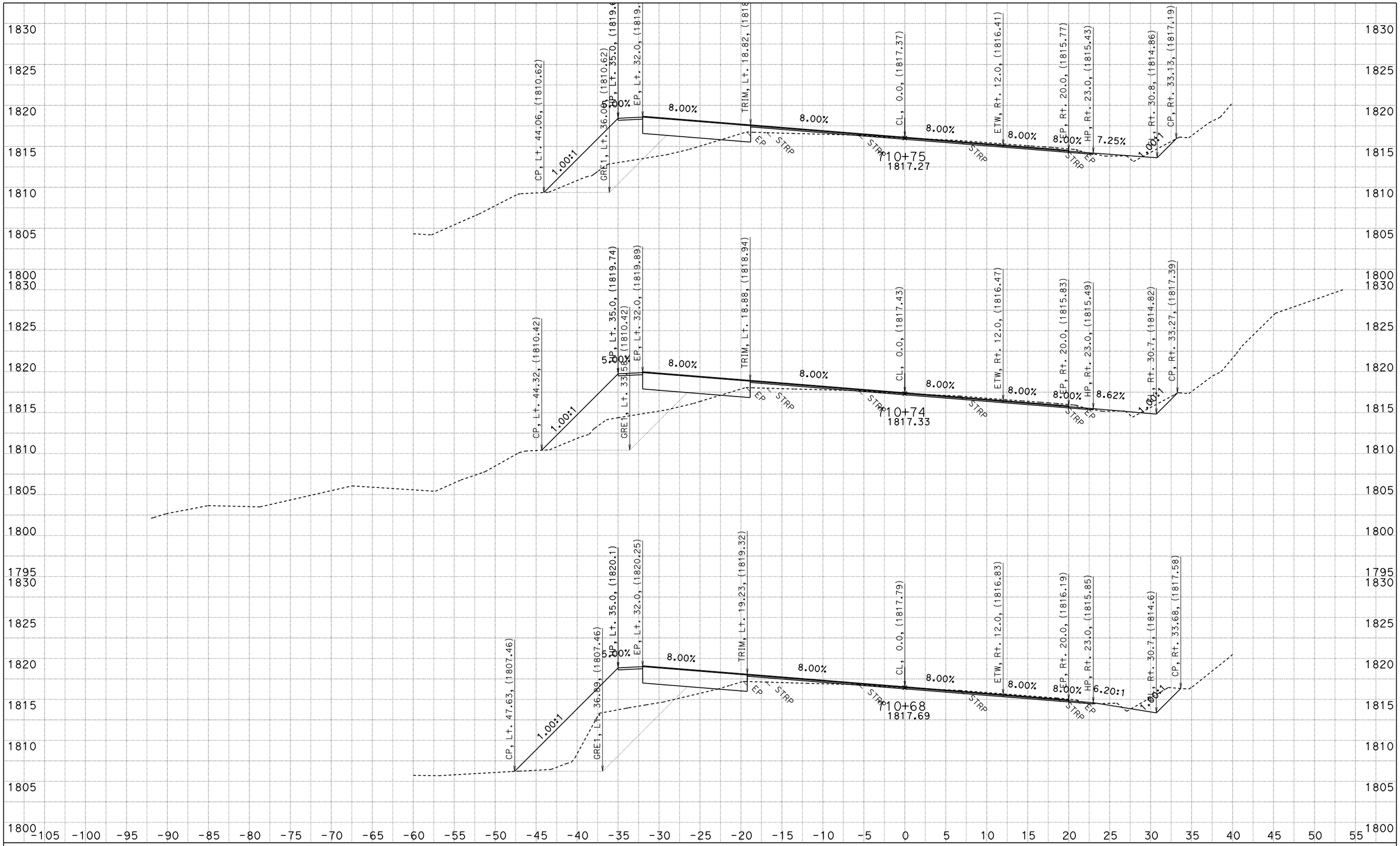

FOR EARTHWORK DEVELOPMENT ONLY

UTILITIES NOT SHOWN
DATE: 2/21/2014

ACORN CURVE
CONTRACT: 01-0A3604
PROJECT ID: 0100020289
DIST/CO/RTE/PM: 01/HUM/299/19.3-19.8

SCALE: 1" = 5' Horiz.
1" = 5' Vert.

"A1" LINE CROSS SECTIONS

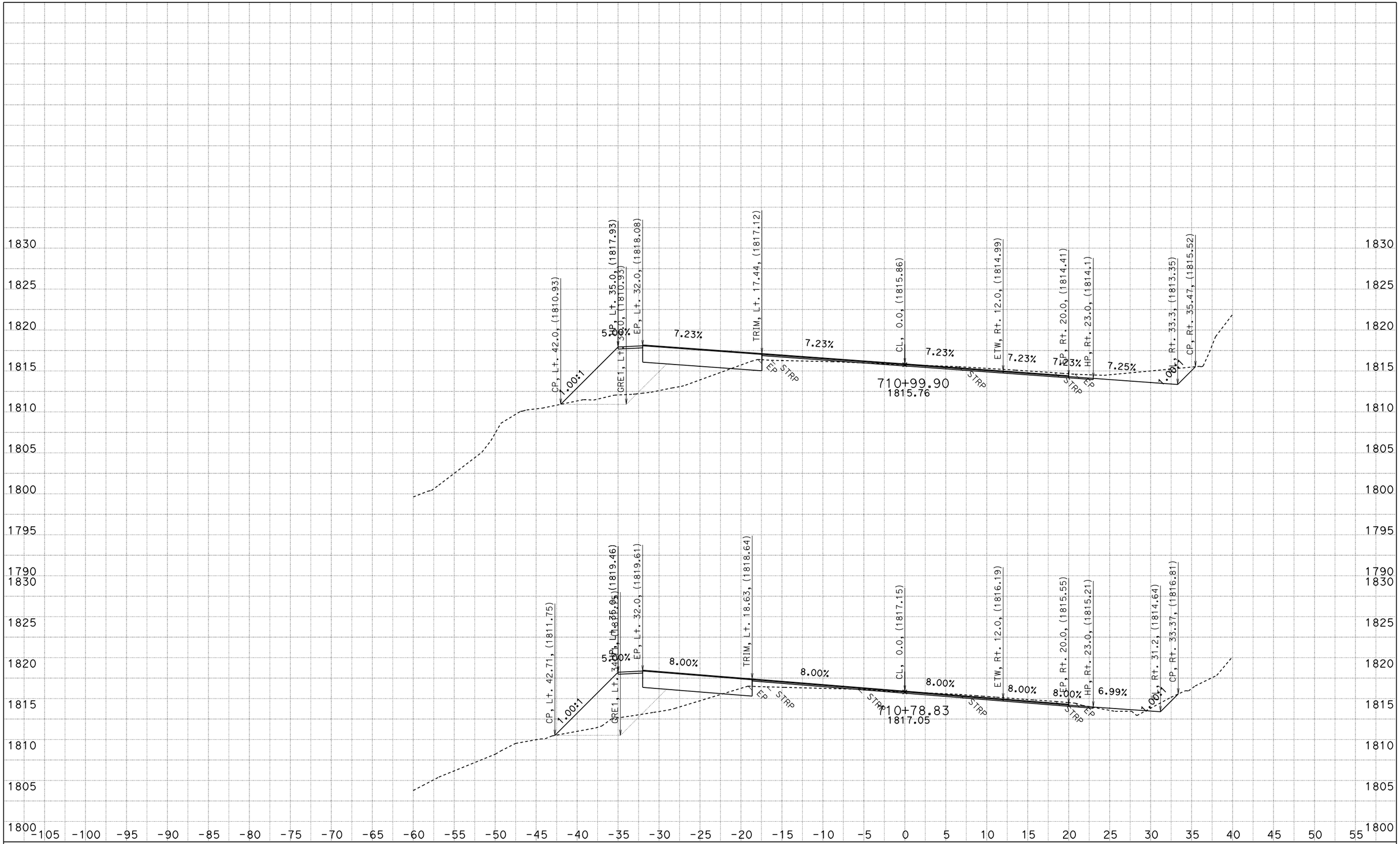

FOR EARTHWORK DEVELOPMENT ONLY

UTILITIES NOT SHOWN
DATE: 2/21/2014

ACORN CURVE
CONTRACT: 01-0A3604
PROJECT ID: 0100020289
DIST/CO/RTE/PM: 01/HUM/299/19.3-19.8

SCALE: 1" = 5' Horiz.
1" = 5' Vert.

"A1" LINE
CROSS SECTIONS

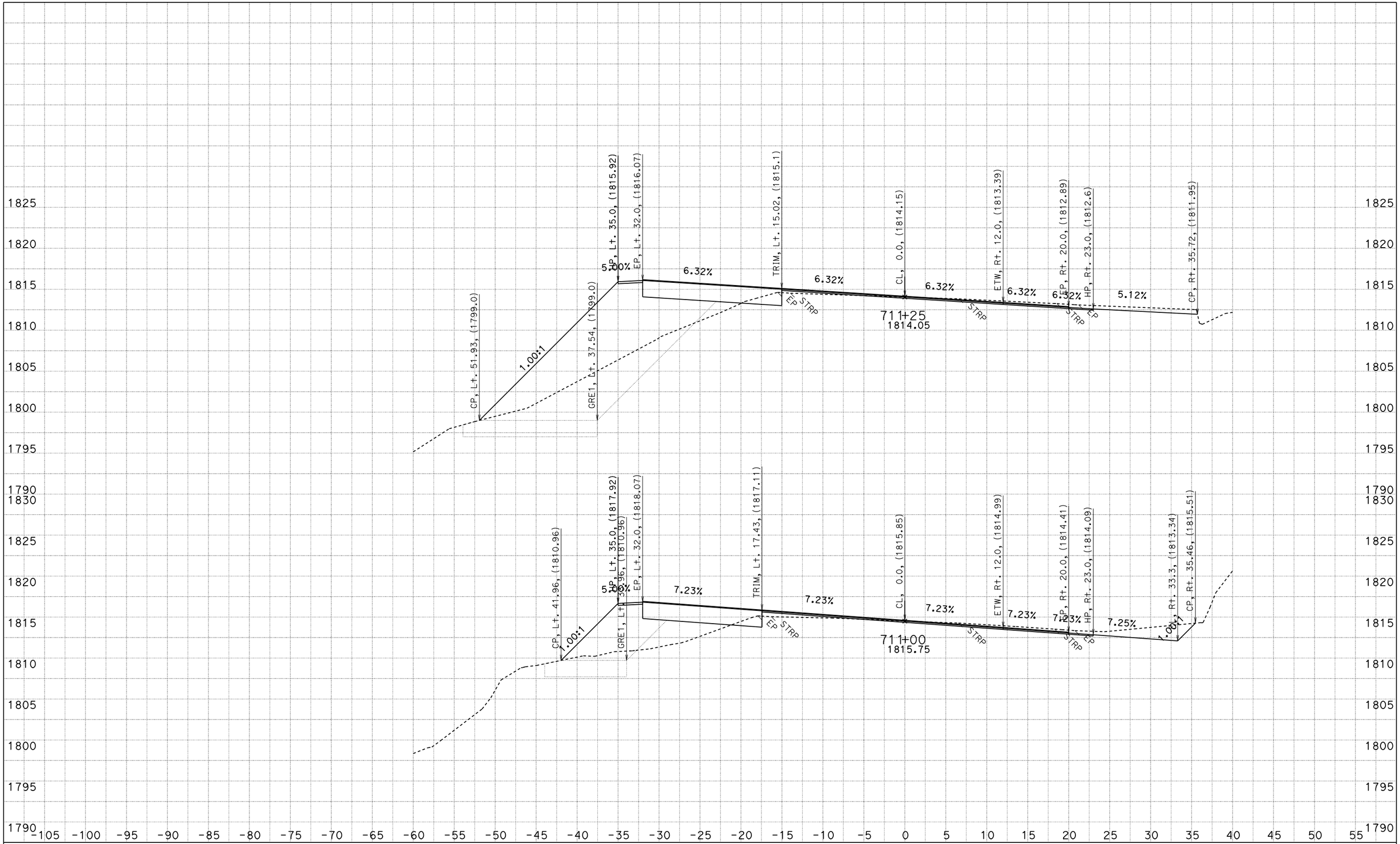

FOR EARTHWORK DEVELOPMENT ONLY

UTILITIES NOT SHOWN
DATE: 2/21/2014

ACORN CURVE
CONTRACT: 01-0A3604
PROJECT ID: 0100020289
DIST/CO/RTE/PM: 01/HUM/299/19.3-19.8

SCALE: 1" = 5' Horiz.
1" = 5' Vert.

"A1" LINE CROSS SECTIONS

SHEET 29 OF 77

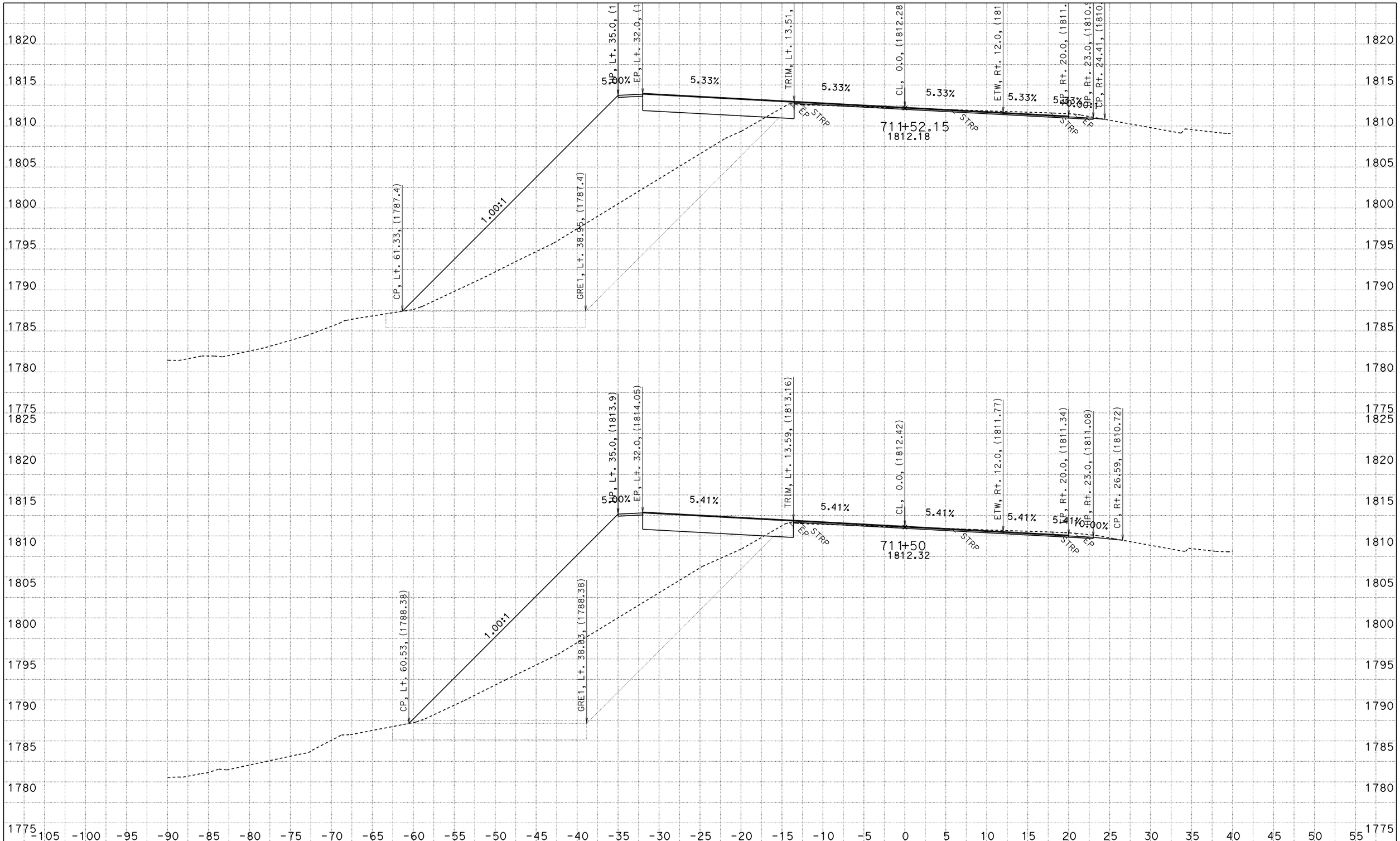

FOR EARTHWORK DEVELOPMENT ONLY

UTILITIES NOT SHOWN
DATE: 2/21/2014

ACORN CURVE
CONTRACT: 01-0A3604
PROJECT ID: 0100020289
DIST/CO/RTE/PM: 01/HUM/299/19.3-19.8

SCALE: 1" = 5' Horiz.
1" = 5' Vert.

"A1" LINE CROSS SECTIONS

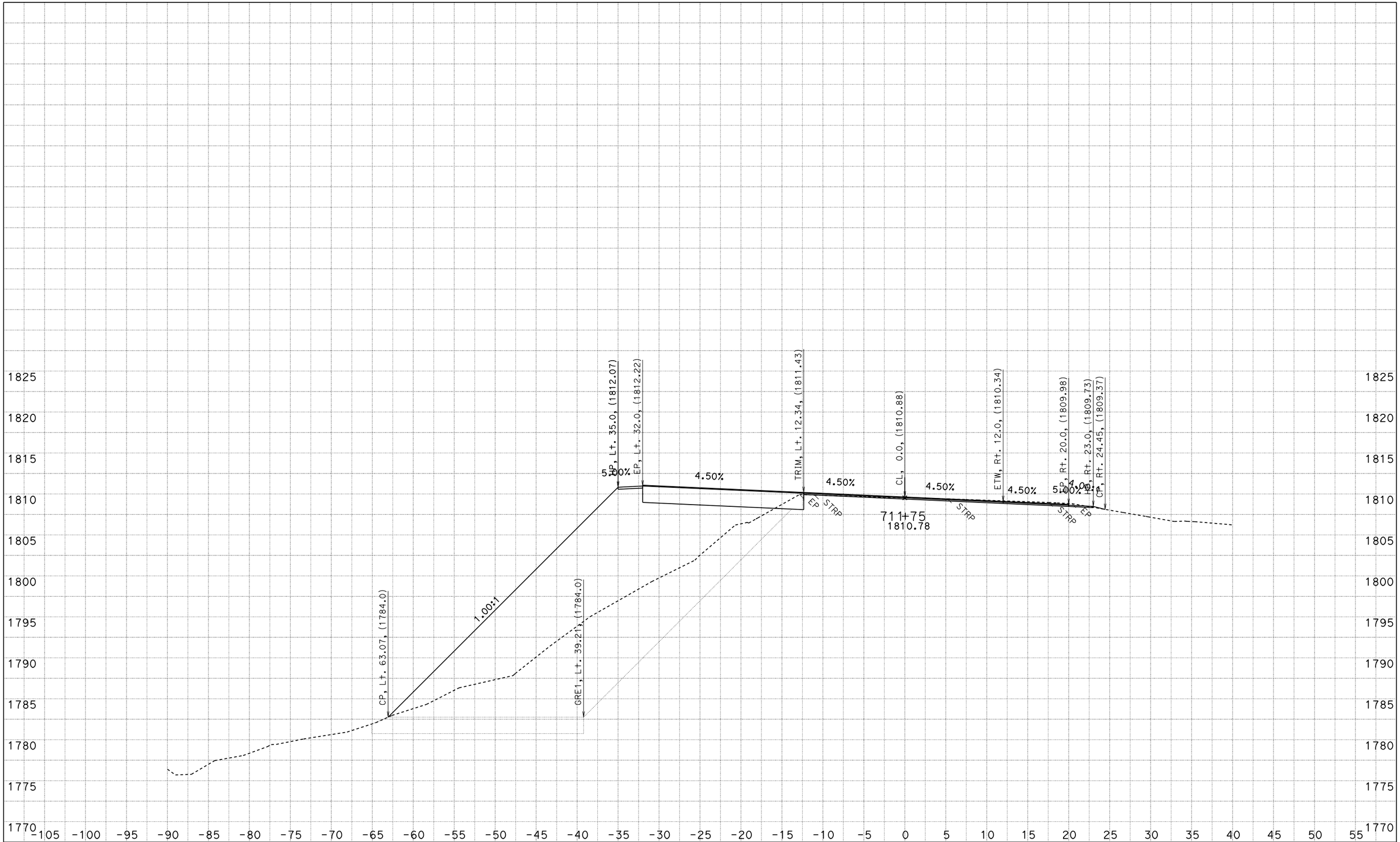

FOR EARTHWORK DEVELOPMENT ONLY

UTILITIES NOT SHOWN
DATE: 2/21/2014

ACORN CURVE
CONTRACT: 01-0A3604
PROJECT ID: 0100020289
DIST/CO/RTE/PM: 01/HUM/299/19.3-19.8

SCALE: 1" = 5' Horiz.
1" = 5' Vert.

"A1" LINE CROSS SECTIONS

SHEET 31 OF 77

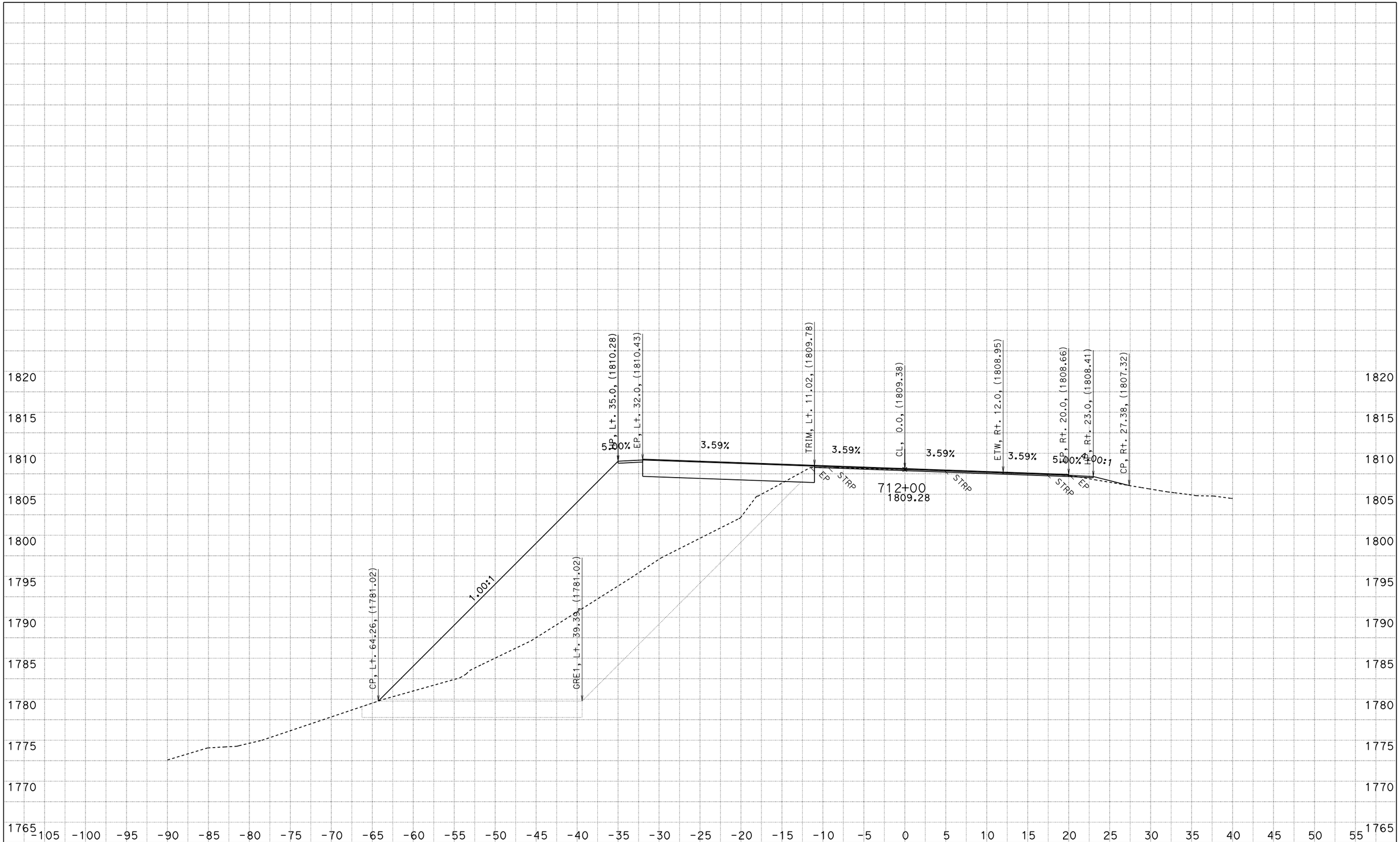

FOR EARTHWORK DEVELOPMENT ONLY

UTILITIES NOT SHOWN
DATE: 2/21/2014

ACORN CURVE
CONTRACT: 01-0A3604
PROJECT ID: 0100020289
DIST/CO/RTE/PM: 01/HUM/299/19.3-19.8

SCALE: 1" = 5' Horiz.
1" = 5' Vert.

"A1" LINE
CROSS SECTIONS

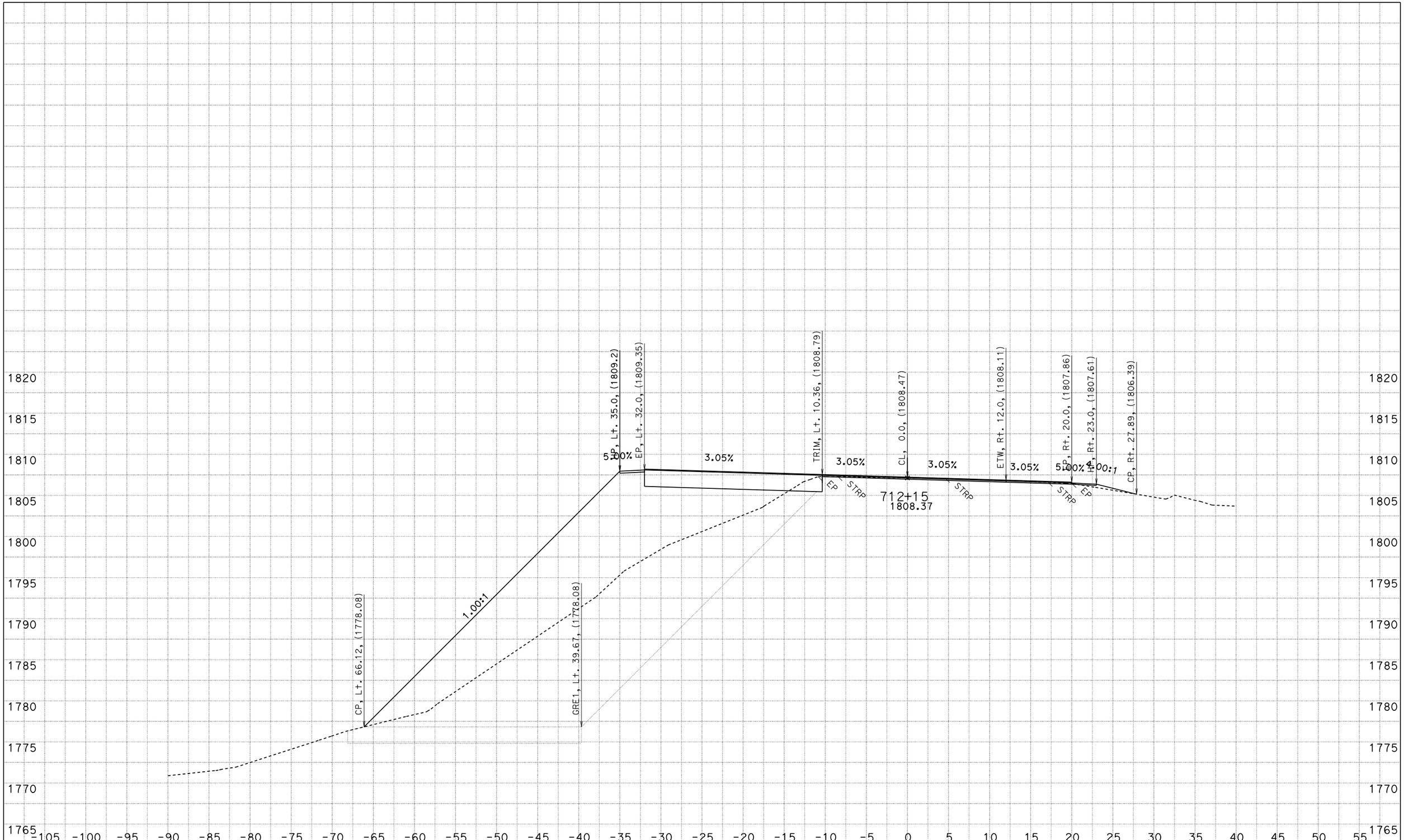

FOR EARTHWORK DEVELOPMENT ONLY

UTILITIES NOT SHOWN
DATE: 2/21/2014

ACORN CURVE
CONTRACT: 01-0A3604
PROJECT ID: 0100020289
DIST/CO/RTE/PM: 01/HUM/299/19.3-19.8

SCALE: 1" = 5' Horiz.
1" = 5' Vert.

"A1" LINE CROSS SECTIONS

SHEET 33 OF 77

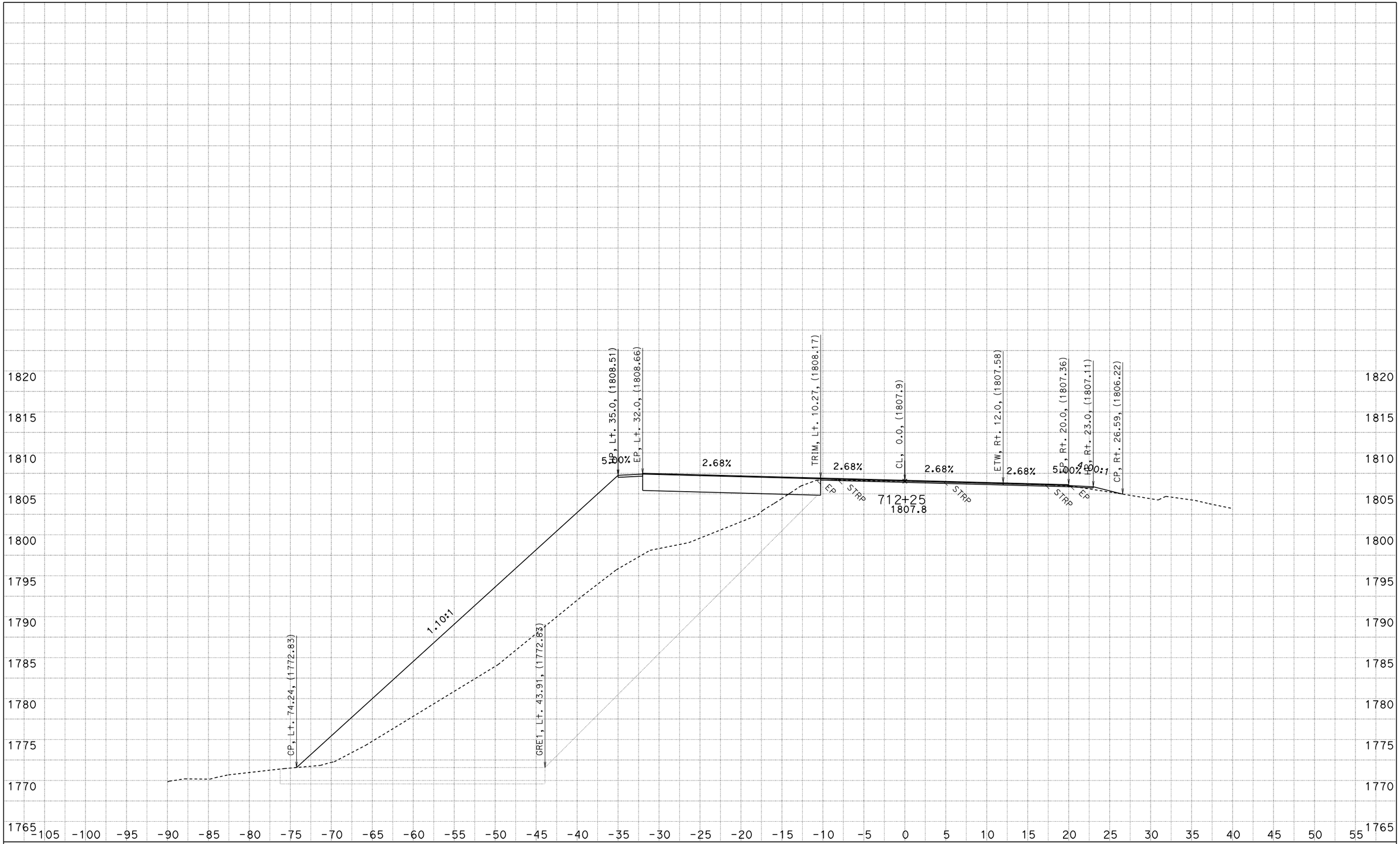

FOR EARTHWORK DEVELOPMENT ONLY

UTILITIES NOT SHOWN
DATE: 2/21/2014

ACORN CURVE
CONTRACT: 01-0A3604
PROJECT ID: 0100020289
DIST/CO/RTE/PM: 01/HUM/299/19.3-19.8

SCALE: 1" = 5' Horiz.
1" = 5' Vert.

"A1" LINE
CROSS SECTIONS

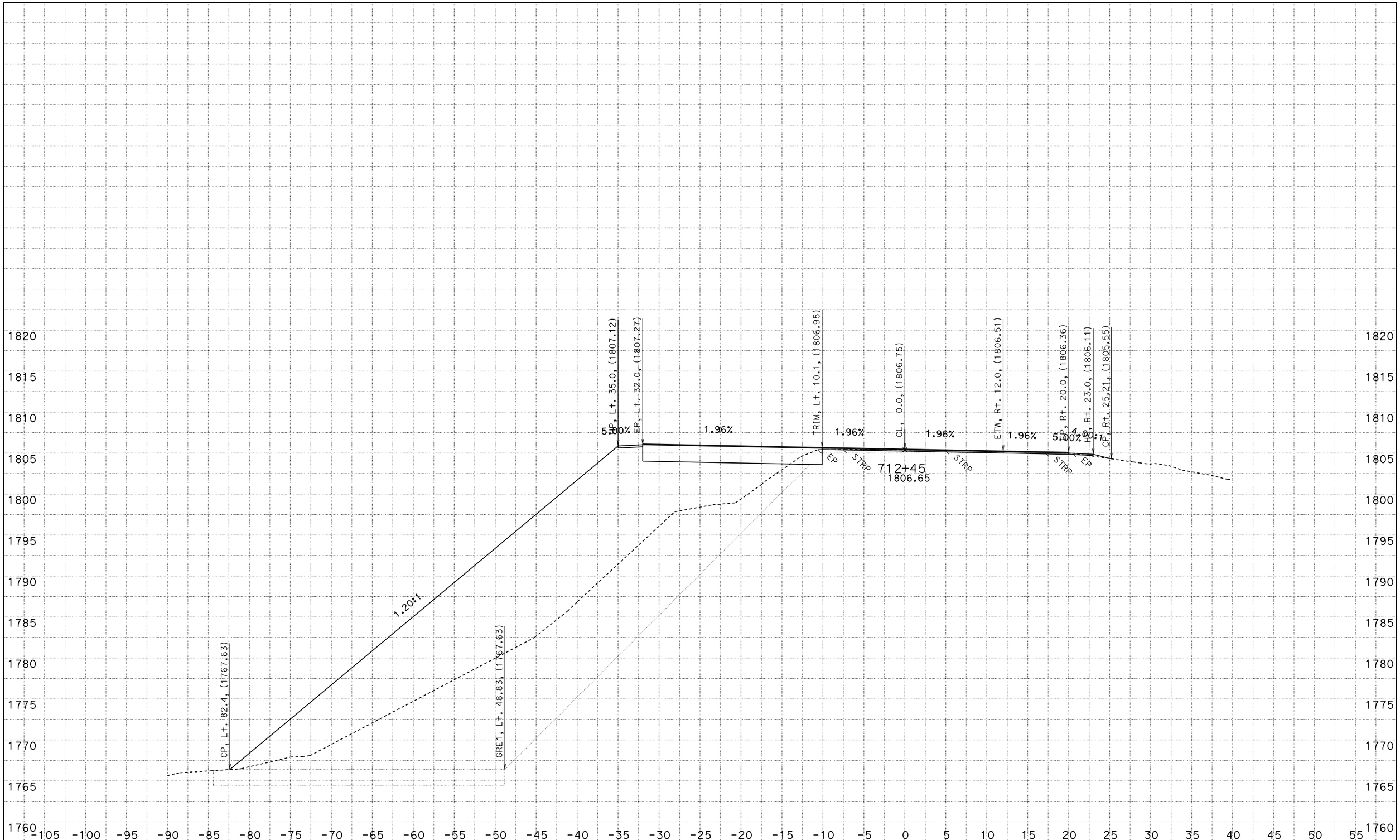

FOR EARTHWORK DEVELOPMENT ONLY

UTILITIES NOT SHOWN
DATE: 2/21/2014

ACORN CURVE
CONTRACT: 01-0A3604
PROJECT ID: 0100020289
DIST/CO/RTE/PM: 01/HUM/299/19.3-19.8

SCALE: 1" = 5' Horiz.
1" = 5' Vert.

"A1" LINE
CROSS SECTIONS

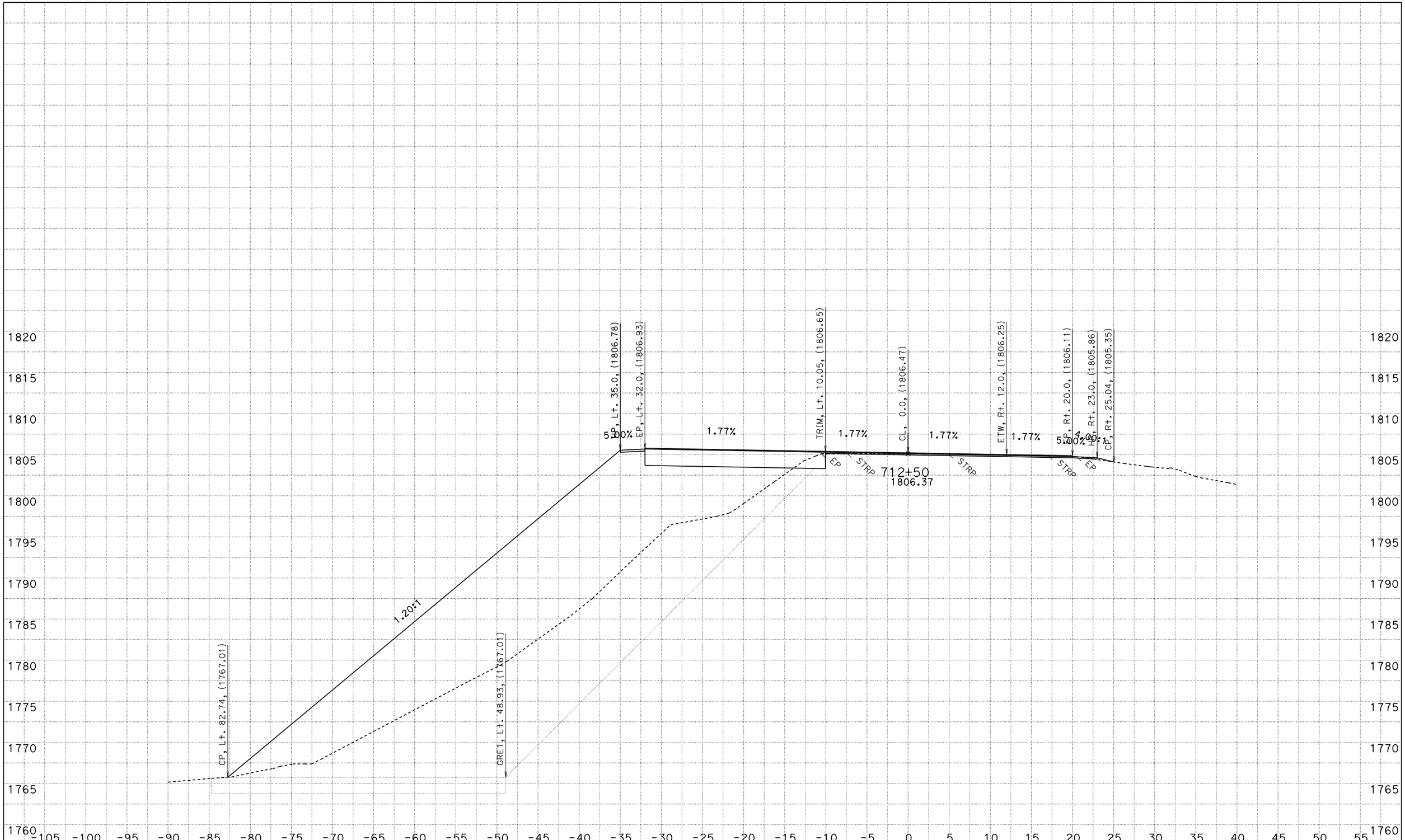

FOR EARTHWORK DEVELOPMENT ONLY

UTILITIES NOT SHOWN
DATE: 2/21/2014

ACORN CURVE
CONTRACT: 01-0A3604
PROJECT ID: 0100020289
DIST/CO/RTE/PM: 01/HUM/299/19.3-19.8

SCALE: 1" = 5' Horiz.
1" = 5' Vert.

"A1" LINE CROSS SECTIONS

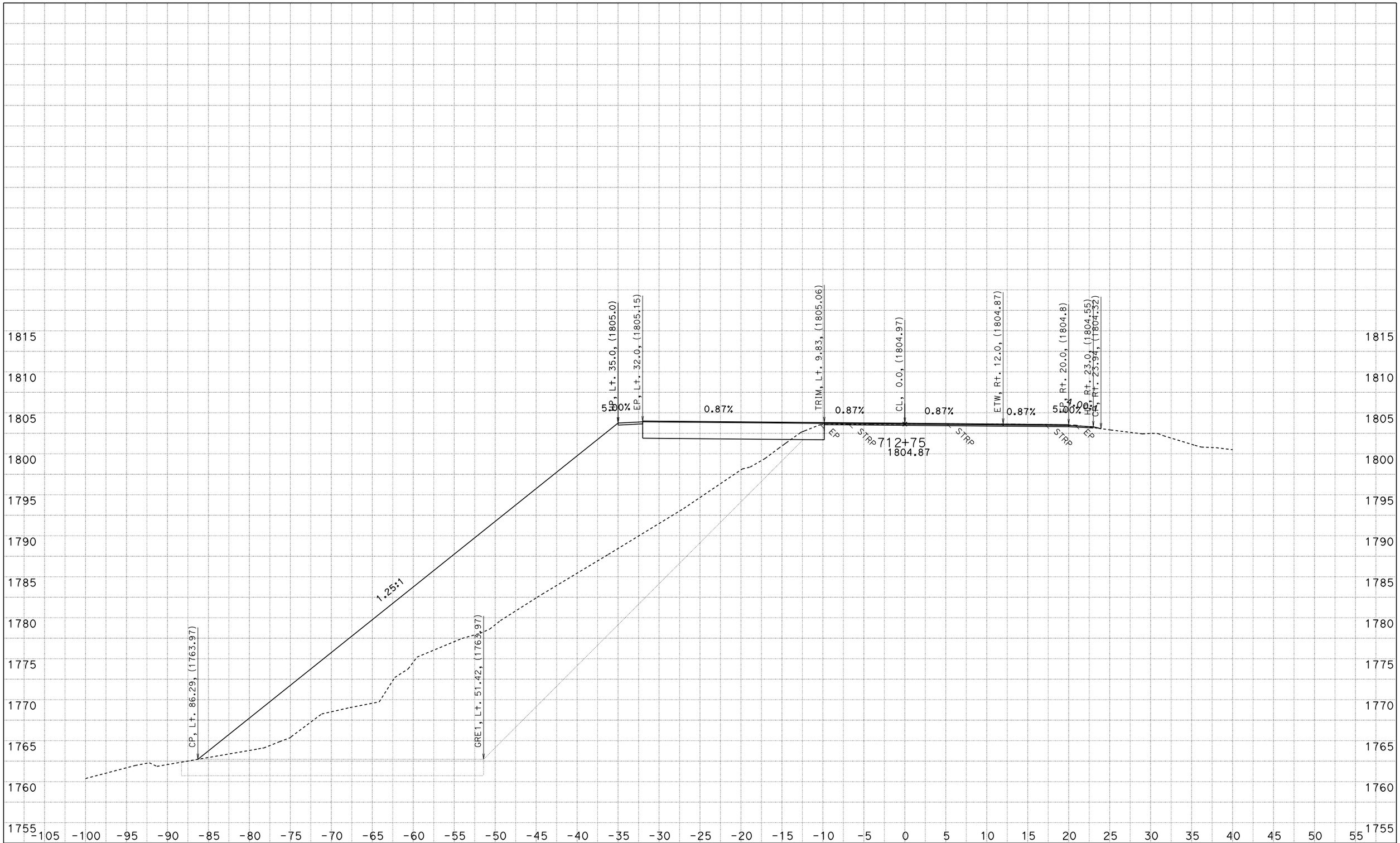

FOR EARTHWORK DEVELOPMENT ONLY

UTILITIES NOT SHOWN
DATE: 2/21/2014

ACORN CURVE
CONTRACT: 01-0A3604
PROJECT ID: 0100020289
DIST/CO/RTE/PM: 01/HUM/299/19.3-19.8

SCALE: 1" = 5' Horiz.
1" = 5' Vert.

"A1" LINE CROSS SECTIONS

SHEET 37 OF 77

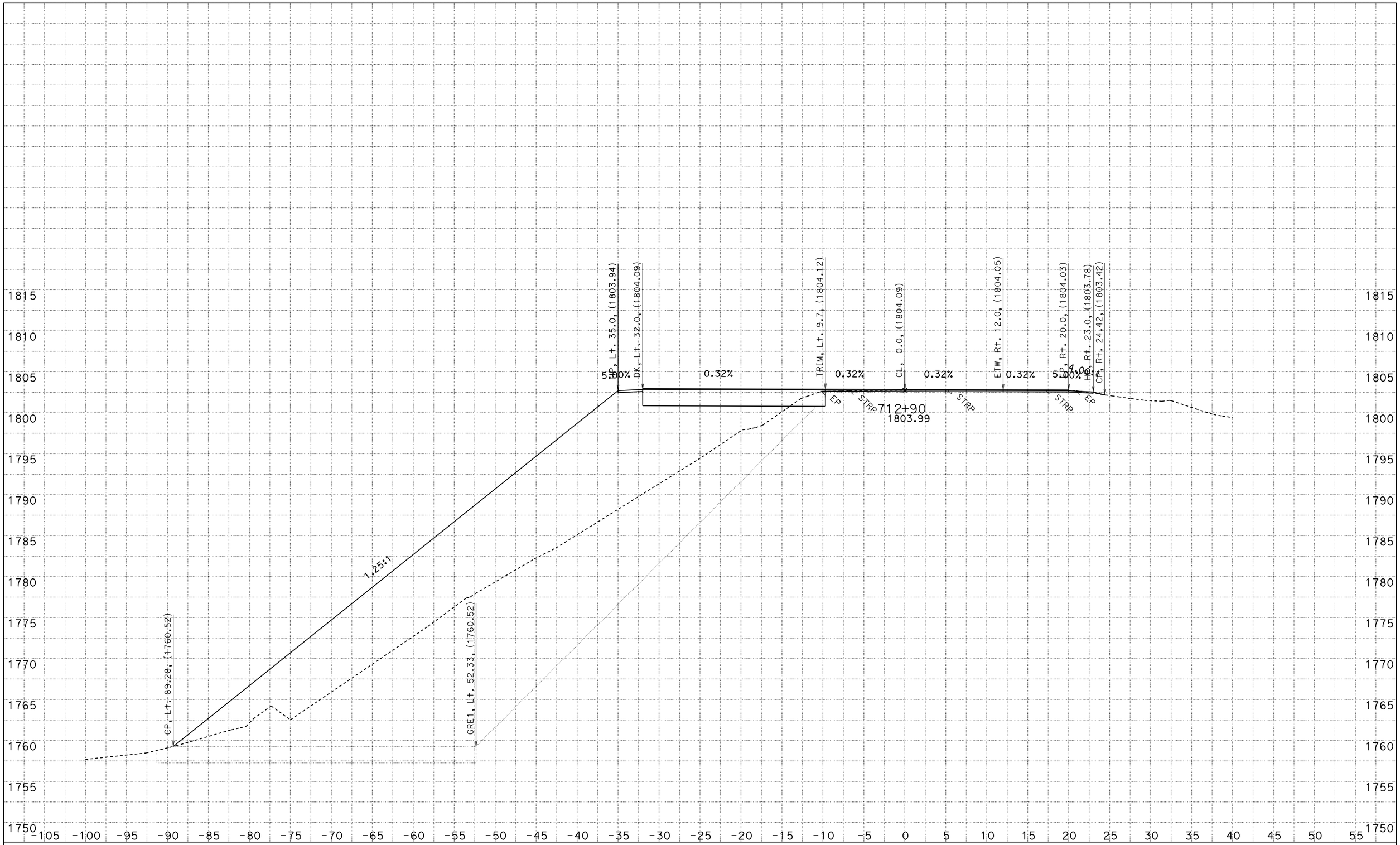

FOR EARTHWORK DEVELOPMENT ONLY

UTILITIES NOT SHOWN
DATE: 2/21/2014

ACORN CURVE
CONTRACT: 01-0A3604
PROJECT ID: 0100020289
DIST/CO/RTE/PM: 01/HUM/299/19.3-19.8

SCALE: 1" = 5' Horiz.
1" = 5' Vert.

"A1" LINE CROSS SECTIONS

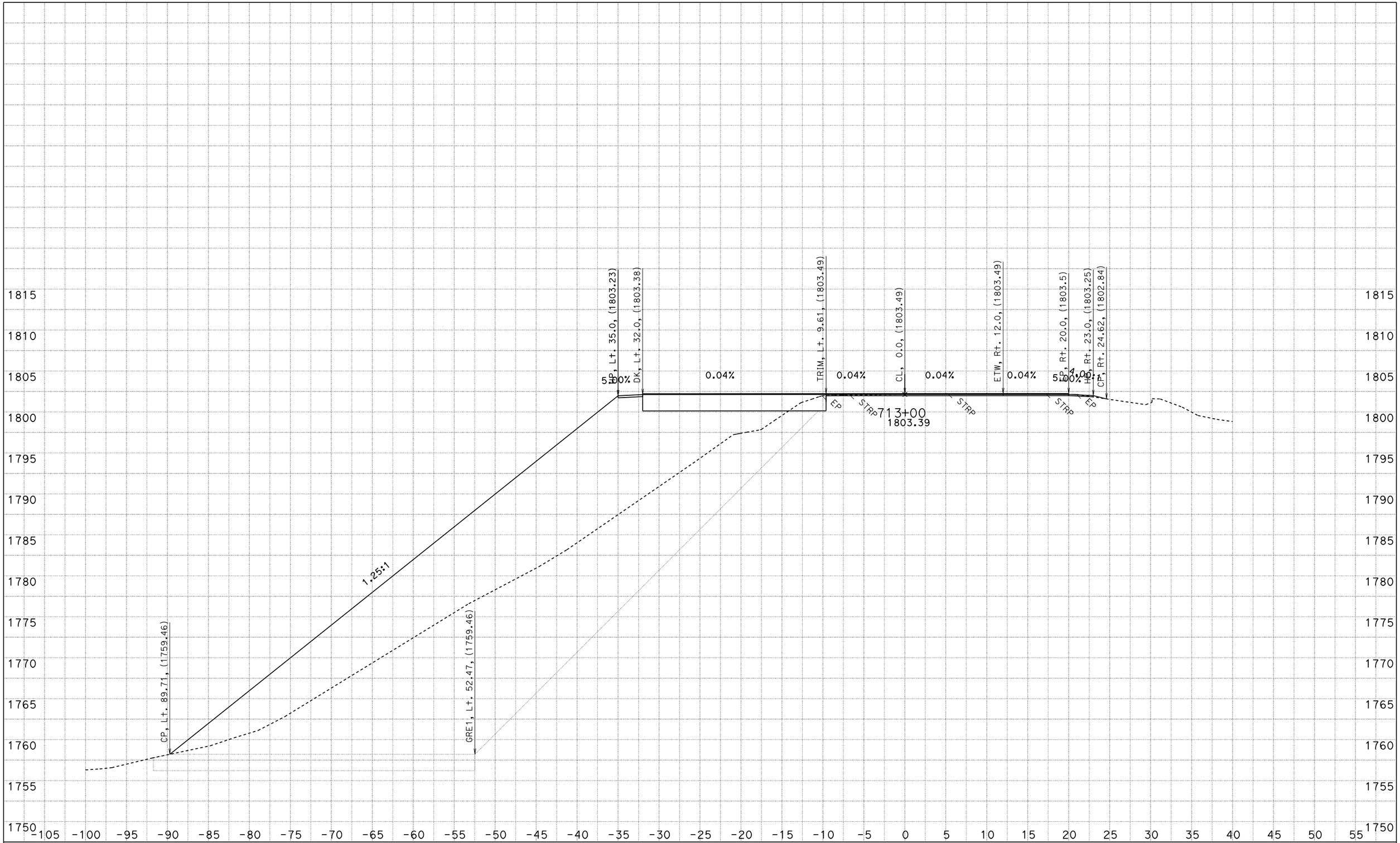

FOR EARTHWORK DEVELOPMENT ONLY

UTILITIES NOT SHOWN
DATE: 2/21/2014

ACORN CURVE
CONTRACT: 01-0A3604
PROJECT ID: 0100020289
DIST/CO/RTE/PM: 01/HUM/299/19.3-19.8

SCALE: 1" = 5' Horiz.
1" = 5' Vert.

"A1" LINE CROSS SECTIONS

SHEET 39 OF 77

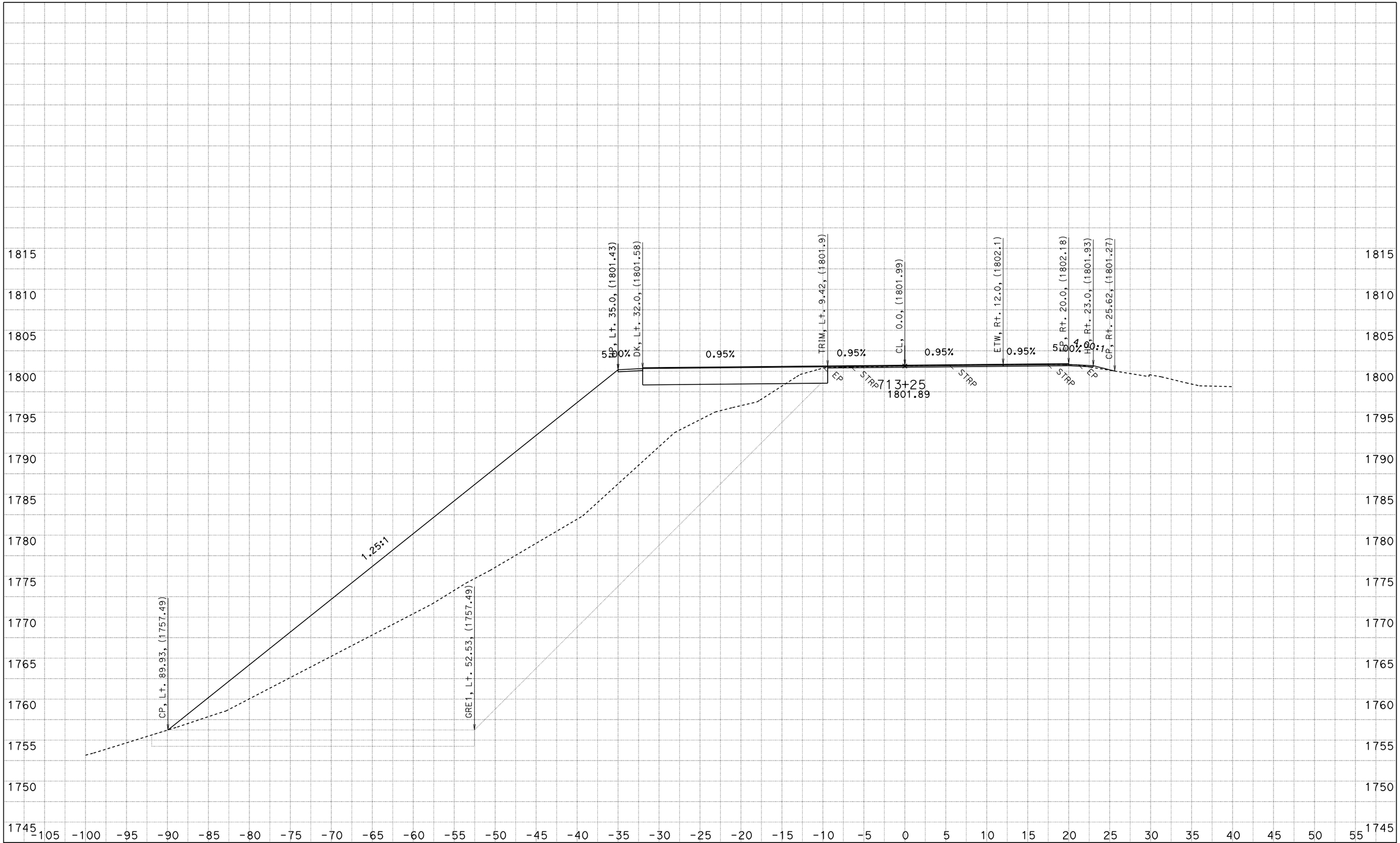

FOR EARTHWORK DEVELOPMENT ONLY

UTILITIES NOT SHOWN
DATE: 2/21/2014

ACORN CURVE
CONTRACT: 01-0A3604
PROJECT ID: 0100020289
DIST/CO/RTE/PM: 01/HUM/299/19.3-19.8

SCALE: 1" = 5' Horiz.
1" = 5' Vert.

"A1" LINE CROSS SECTIONS

SHEET 40 OF 77

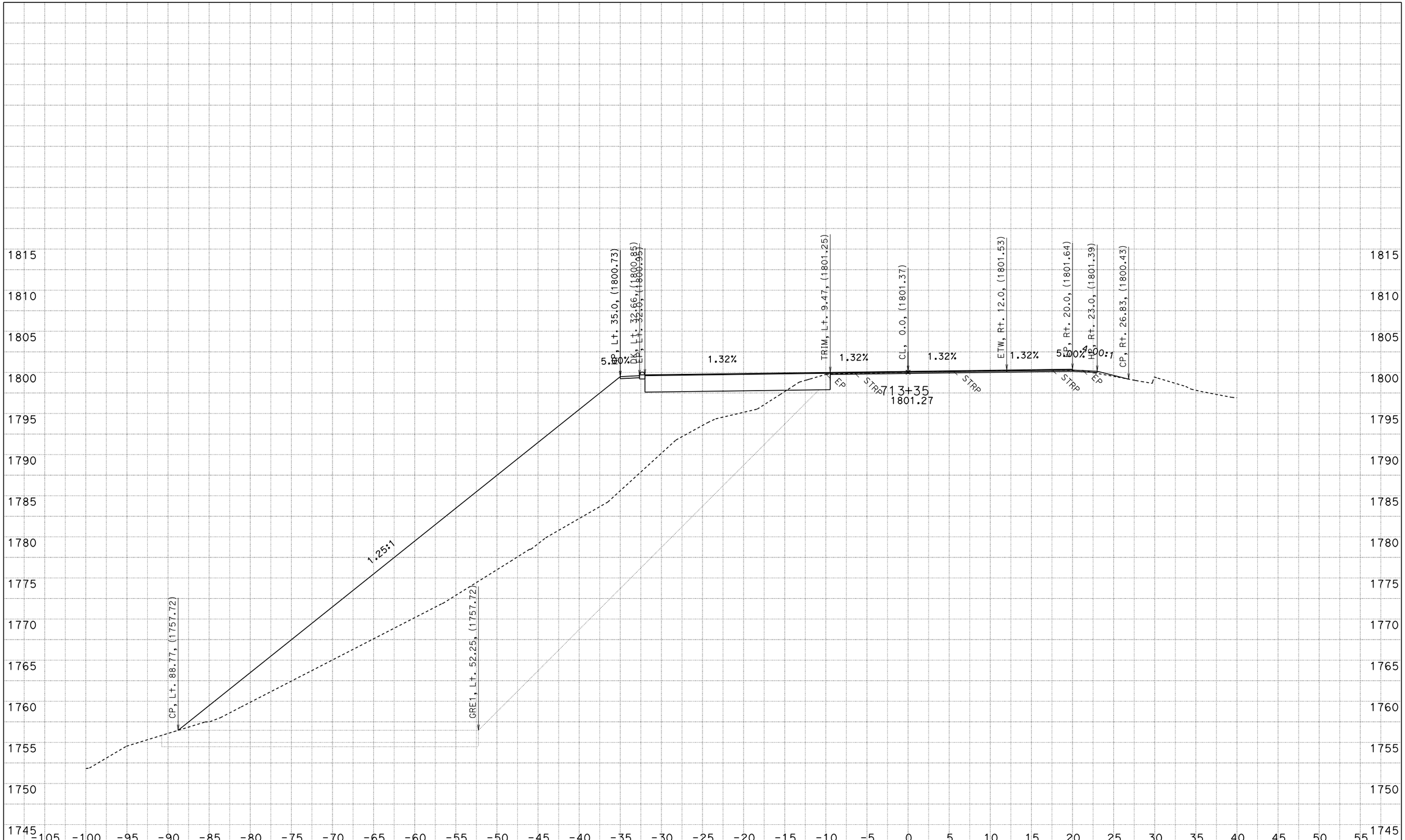

FOR EARTHWORK DEVELOPMENT ONLY

UTILITIES NOT SHOWN
DATE: 2/21/2014

ACORN CURVE
CONTRACT: 01-0A3604
PROJECT ID: 0100020289
DIST/CO/RTE/PM: 01/HUM/299/19.3-19.8

SCALE: 1" = 5' Horiz.
1" = 5' Vert.

"A1" LINE CROSS SECTIONS

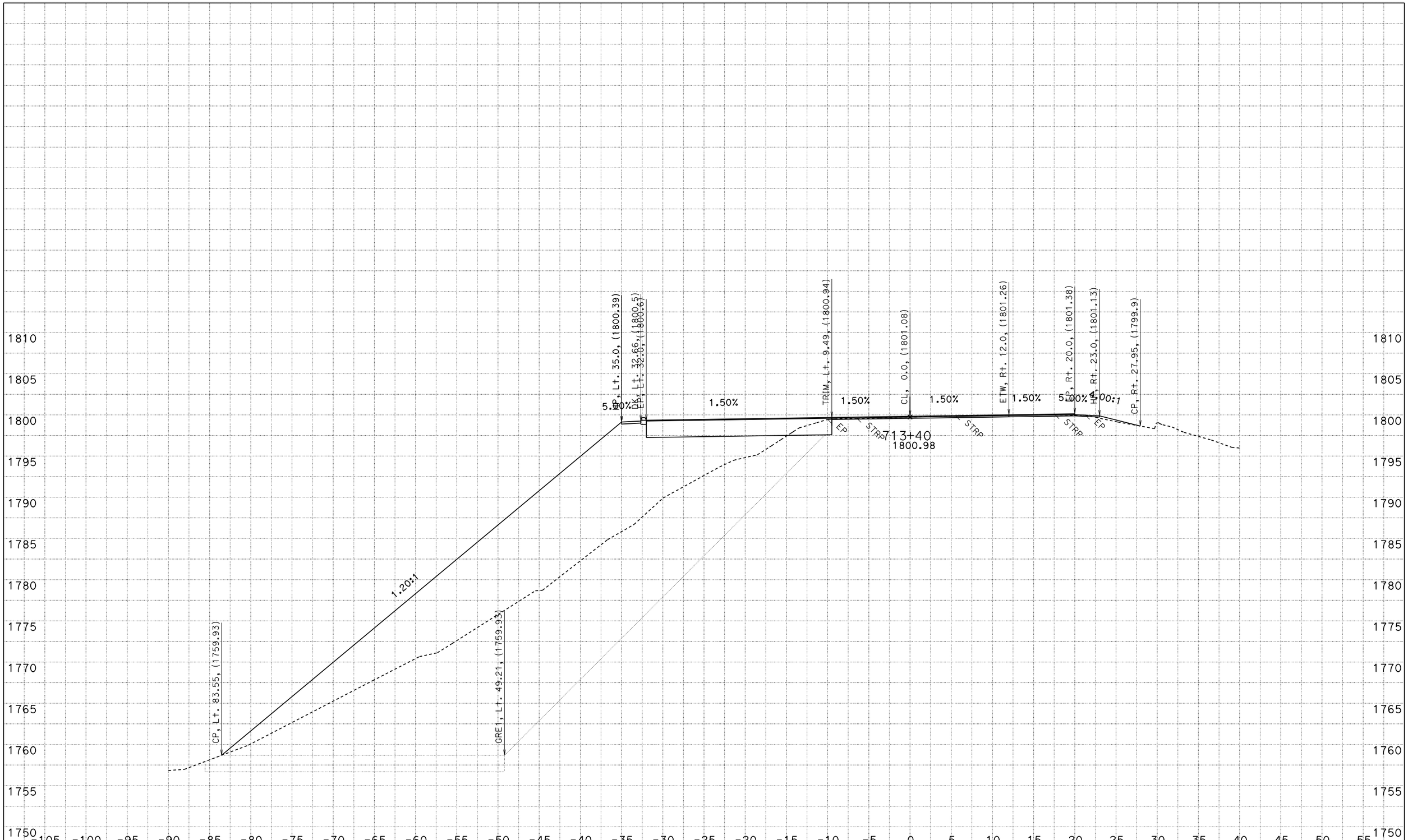

FOR EARTHWORK DEVELOPMENT ONLY

UTILITIES NOT SHOWN
DATE: 2/21/2014

ACORN CURVE
CONTRACT: 01-0A3604
PROJECT ID: 0100020289
DIST/CO/RTE/PM: 01/HUM/299/19.3-19.8

SCALE: 1" = 5' Horiz.
1" = 5' Vert.

"A1" LINE CROSS SECTIONS

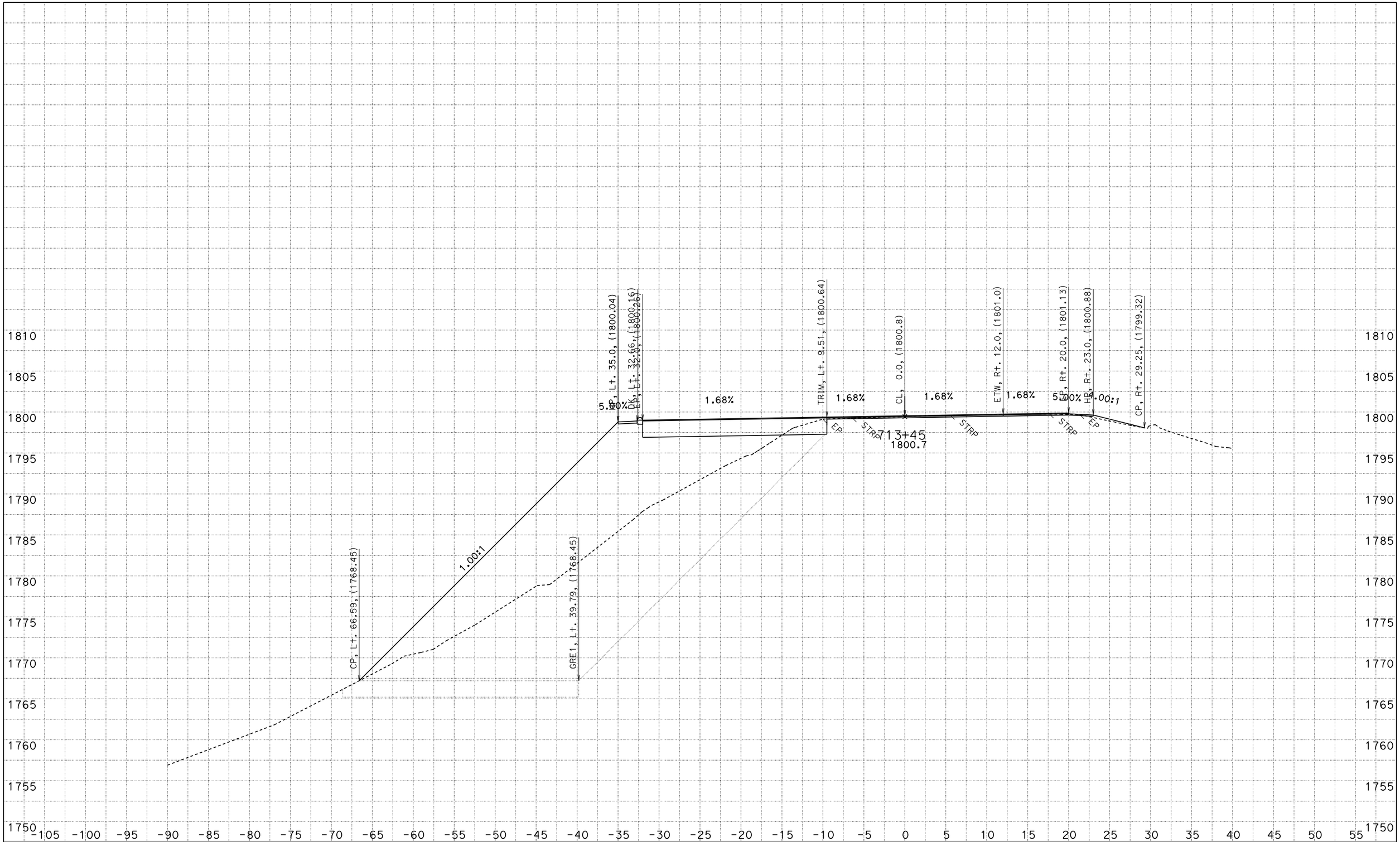

FOR EARTHWORK DEVELOPMENT ONLY

UTILITIES NOT SHOWN
DATE: 2/21/2014

ACORN CURVE
CONTRACT: 01-0A3604
PROJECT ID: 0100020289
DIST/CO/RTE/PM: 01/HUM/299/19.3-19.8

SCALE: 1" = 5' Horiz.
1" = 5' Vert.

"A1" LINE
CROSS SECTIONS

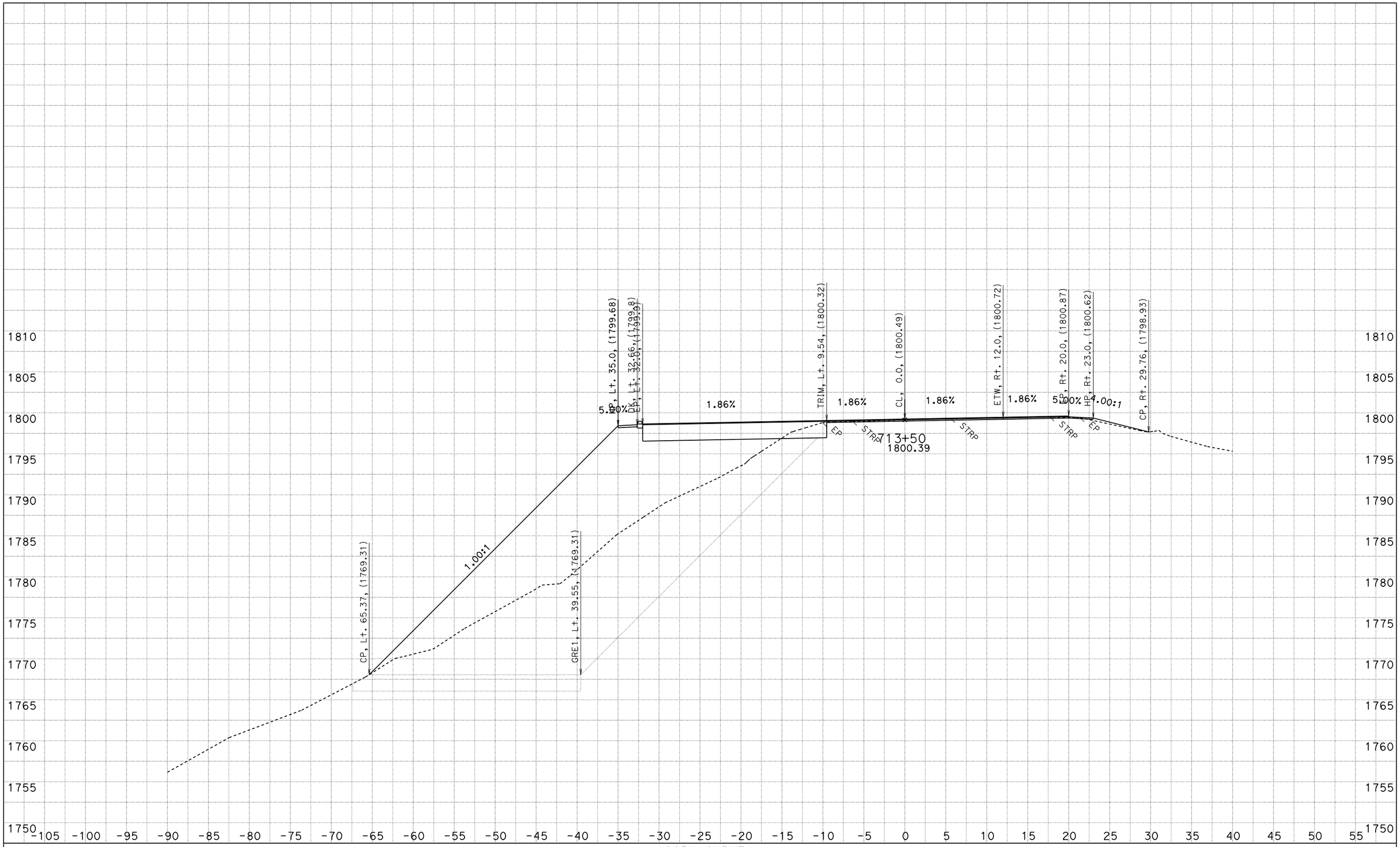

FOR EARTHWORK DEVELOPMENT ONLY

UTILITIES NOT SHOWN
DATE: 2/21/2014

ACORN CURVE
CONTRACT: 01-0A3604
PROJECT ID: 0100020289
DIST/CO/RTE/PM: 01/HUM/299/19.3-19.8

SCALE: 1" = 5' Horiz.
1" = 5' Vert.

"A1" LINE CROSS SECTIONS

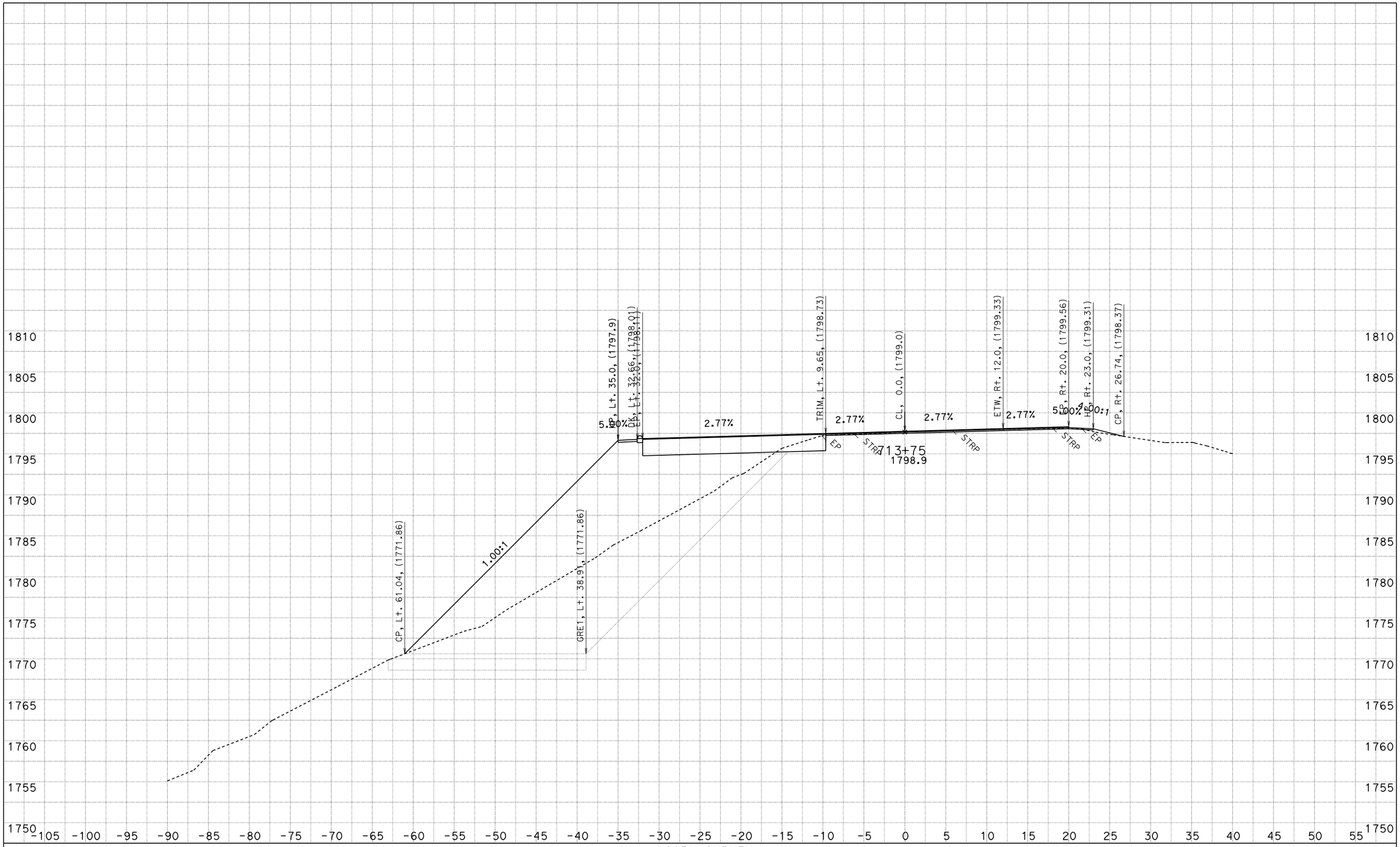

FOR EARTHWORK DEVELOPMENT ONLY

UTILITIES NOT SHOWN
DATE: 2/21/2014

ACORN CURVE
CONTRACT: 01-0A3604
PROJECT ID: 0100020289
DIST/CO/RTE/PM: 01/HUM/299/19.3-19.8

SCALE: 1" = 5' Horiz.
1" = 5' Vert.

"A1" LINE CROSS SECTIONS

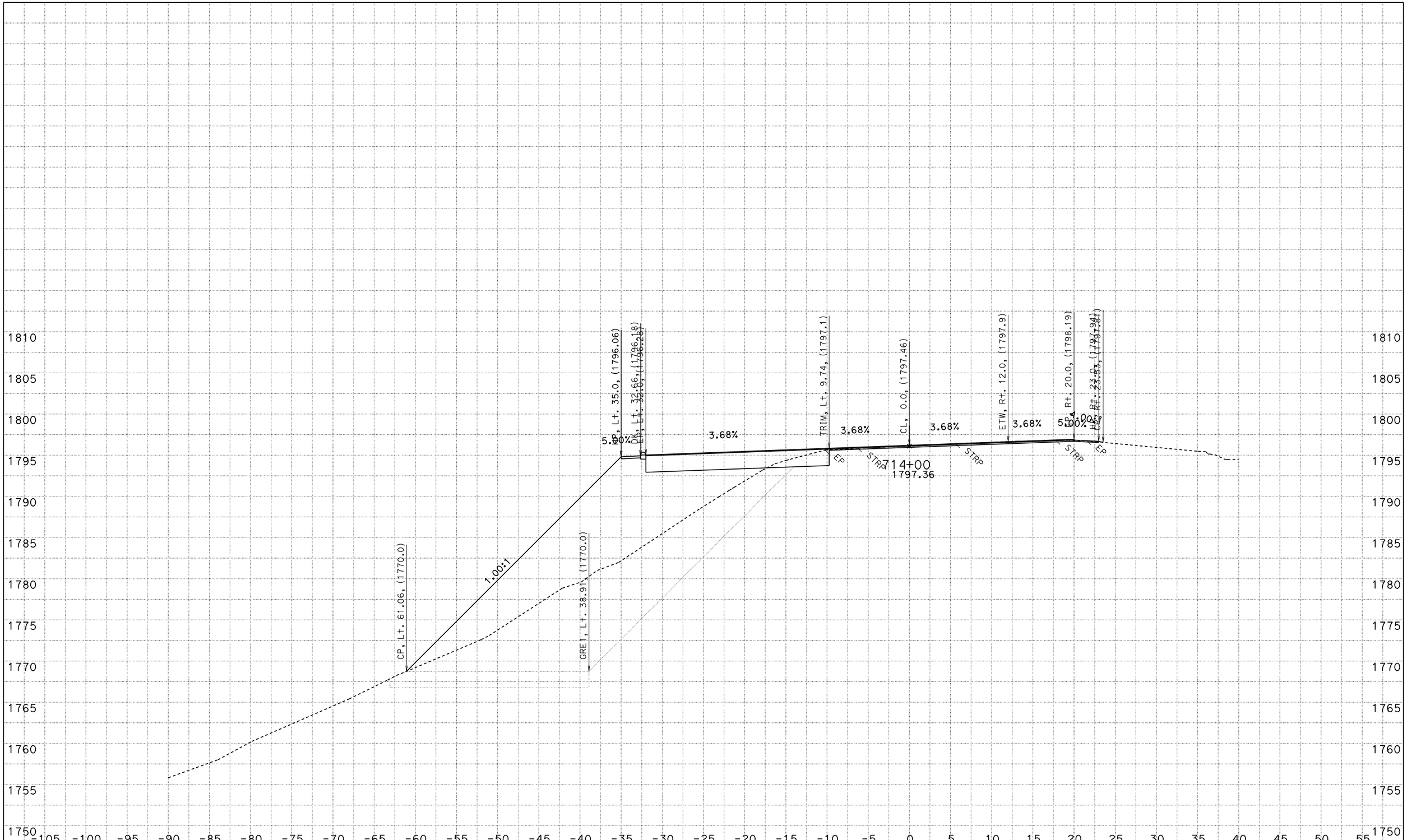

FOR EARTHWORK DEVELOPMENT ONLY

UTILITIES NOT SHOWN
DATE: 2/21/2014

ACORN CURVE
CONTRACT: 01-0A3604
PROJECT ID: 0100020289
DIST/CO/RTE/PM: 01/HUM/299/19.3-19.8

SCALE: 1" = 5' Horiz.
1" = 5' Vert.

"A1" LINE
CROSS SECTIONS

SHEET 46 OF 77

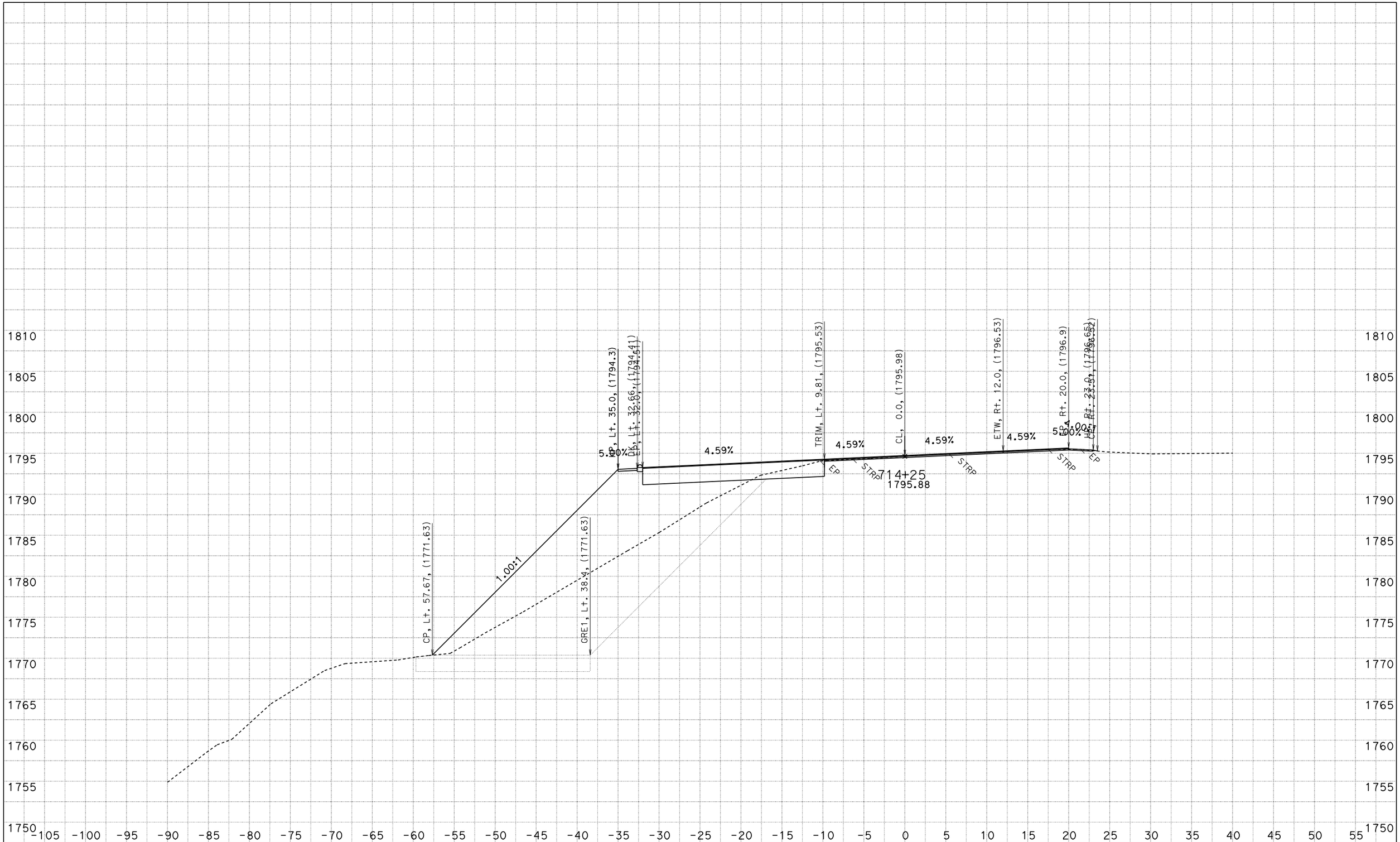

FOR EARTHWORK DEVELOPMENT ONLY

UTILITIES NOT SHOWN
DATE: 2/21/2014

ACORN CURVE
CONTRACT: 01-0A3604
PROJECT ID: 0100020289
DIST/CO/RTE/PM: 01/HUM/299/19.3-19.8

SCALE: 1" = 5' Horiz.
1" = 5' Vert.

"A1" LINE
CROSS SECTIONS

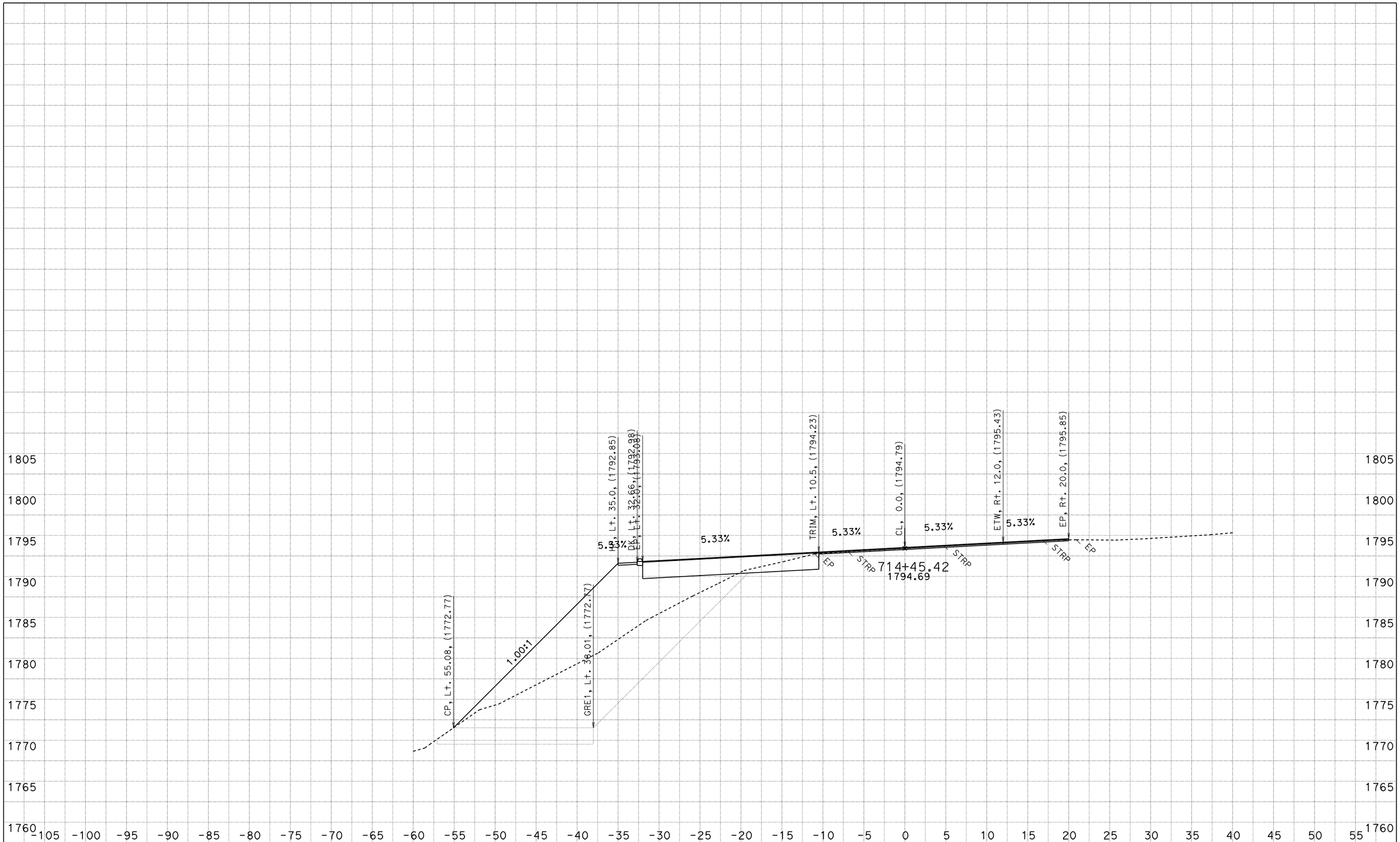

FOR EARTHWORK DEVELOPMENT ONLY

UTILITIES NOT SHOWN
DATE: 2/21/2014

ACORN CURVE
CONTRACT: 01-0A3604
PROJECT ID: 0100020289
DIST/CO/RTE/PM: 01/HUM/299/19.3-19.8

SCALE: 1" = 5' Horiz.
1" = 5' Vert.

"A1" LINE CROSS SECTIONS

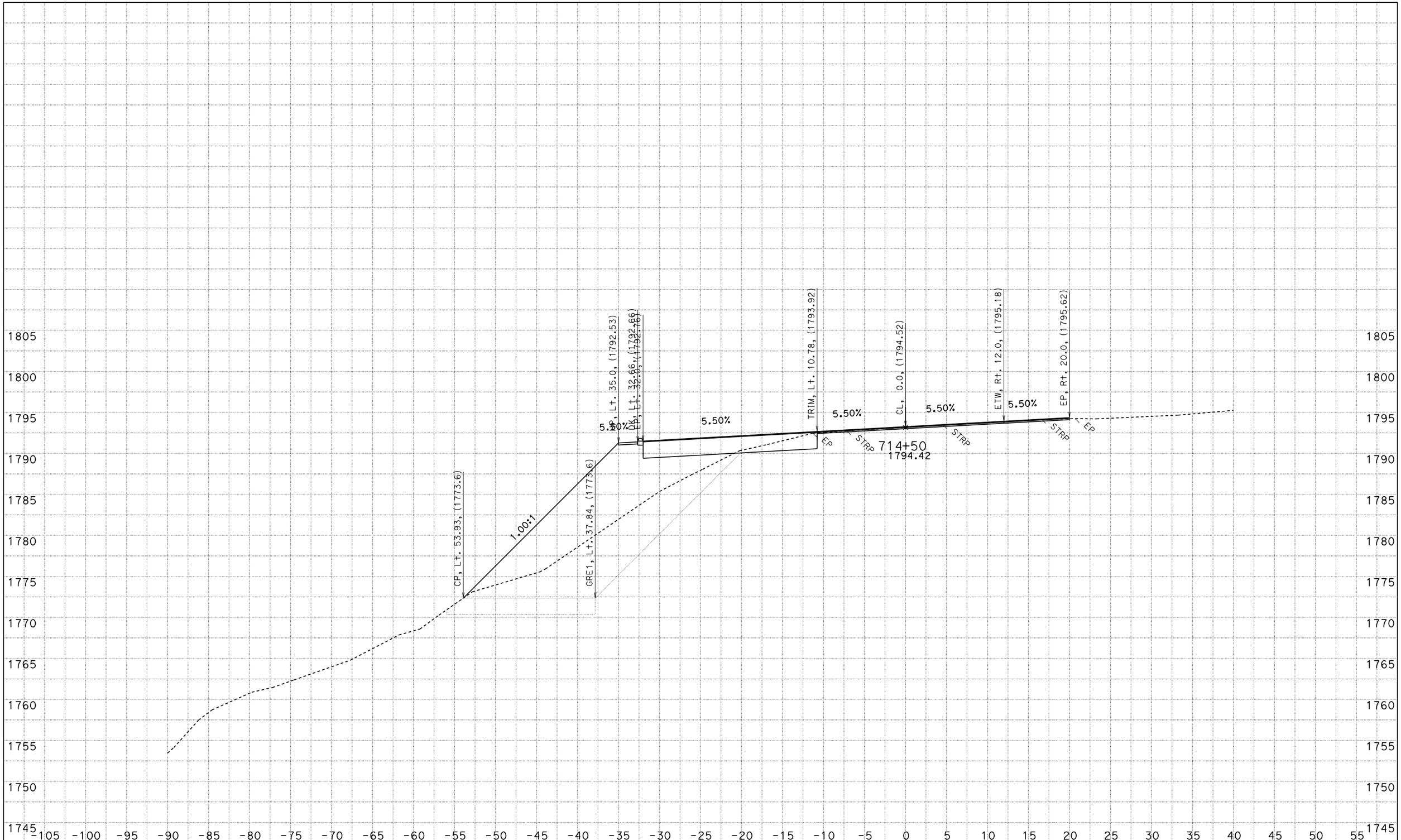

FOR EARTHWORK DEVELOPMENT ONLY

UTILITIES NOT SHOWN
DATE: 2/21/2014

ACORN CURVE
CONTRACT: 01-0A3604
PROJECT ID: 0100020289
DIST/CO/RTE/PM: 01/HUM/299/19.3-19.8

SCALE: 1" = 5' Horiz.
1" = 5' Vert.

"A1" LINE CROSS SECTIONS

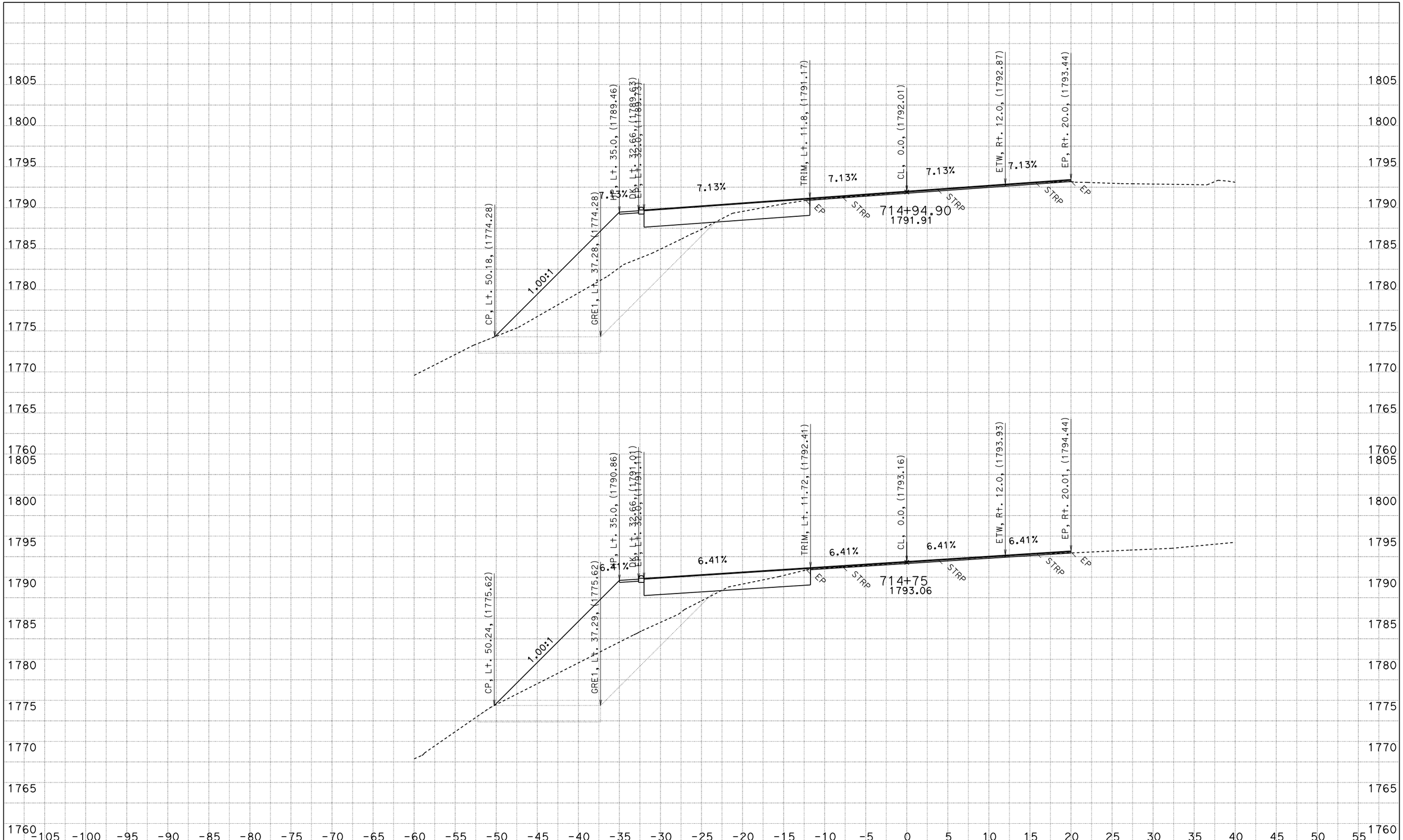

FOR EARTHWORK DEVELOPMENT ONLY

UTILITIES NOT SHOWN
DATE: 2/21/2014

ACORN CURVE
CONTRACT: 01-0A3604
PROJECT ID: 0100020289
DIST/CO/RTE/PM: 01/HUM/299/19.3-19.8

SCALE: 1" = 5' Horiz.
1" = 5' Vert.

"A1" LINE CROSS SECTIONS

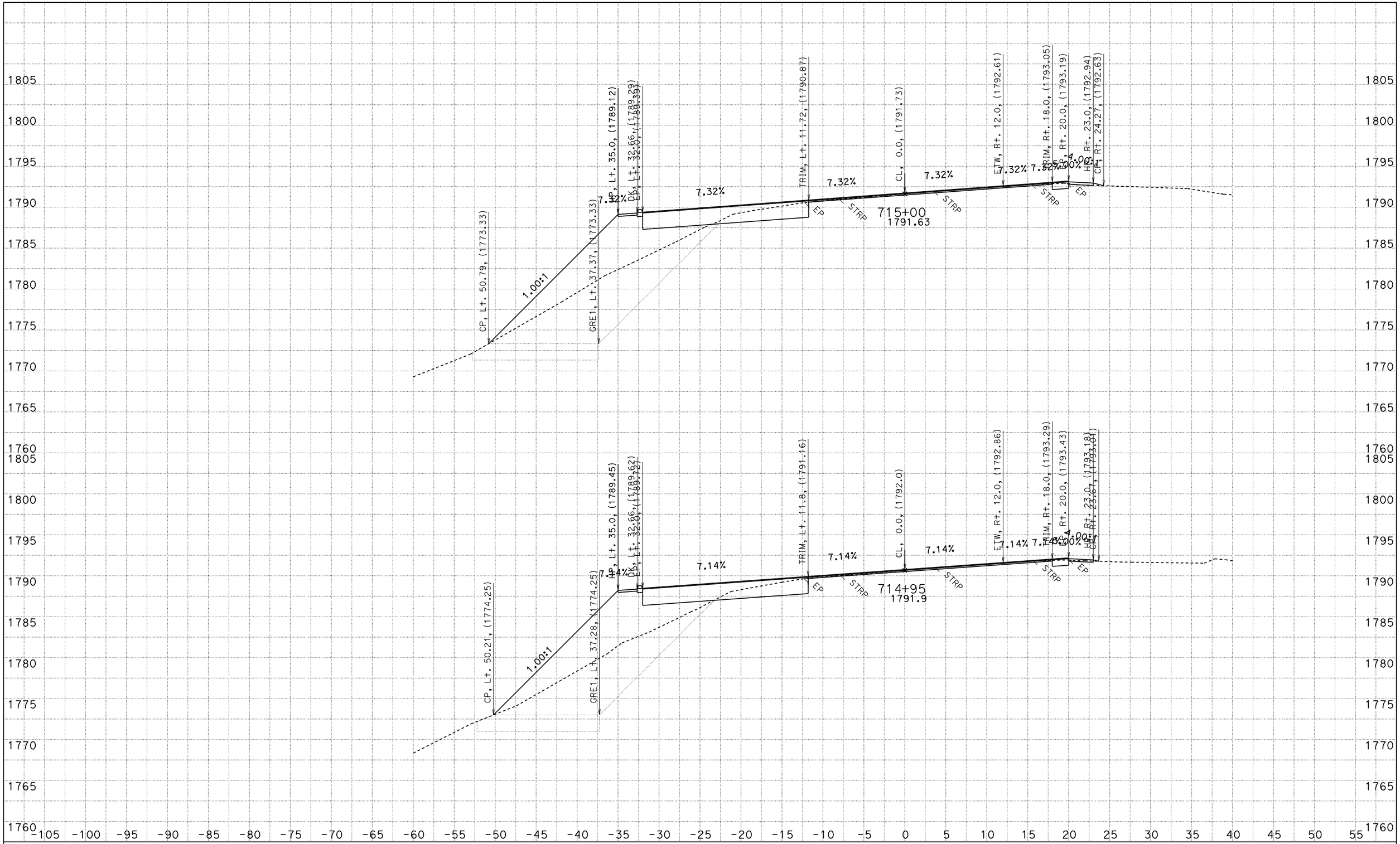

FOR EARTHWORK DEVELOPMENT ONLY

UTILITIES NOT SHOWN
DATE: 2/21/2014

ACORN CURVE
CONTRACT: 01-0A3604
PROJECT ID: 0100020289
DIST/CO/RTE/PM: 01/HUM/299/19.3-19.8

SCALE: 1" = 5' Horiz.
1" = 5' Vert.

"A1" LINE CROSS SECTIONS

SHEET 51 OF 77

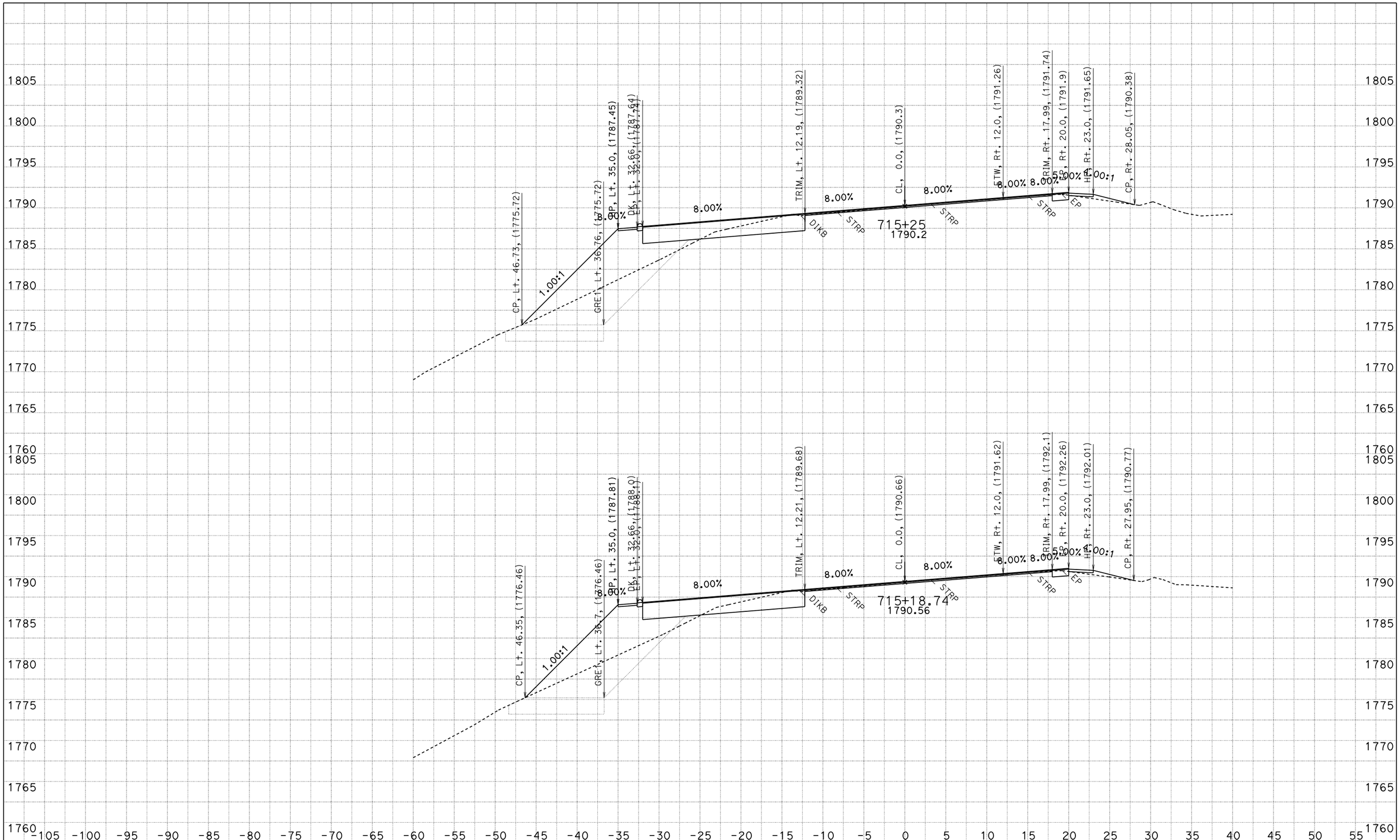

FOR EARTHWORK DEVELOPMENT ONLY

UTILITIES NOT SHOWN
DATE: 2/21/2014

ACORN CURVE
CONTRACT: 01-0A3604
PROJECT ID: 0100020289
DIST/CO/RTE/PM: 01/HUM/299/19.3-19.8

SCALE: 1" = 5' Horiz.
1" = 5' Vert.

"A1" LINE CROSS SECTIONS

SHEET 52 OF 77

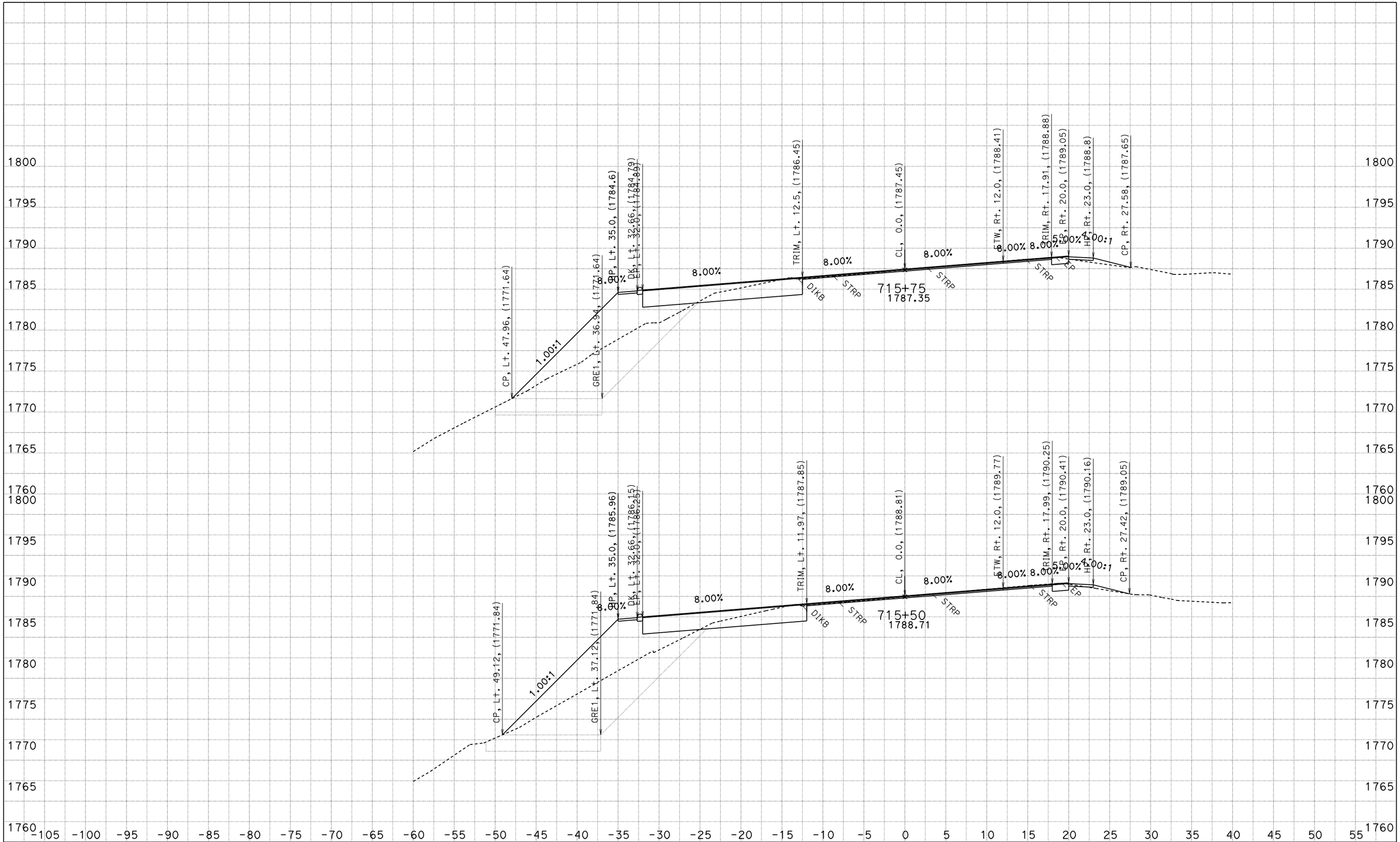

FOR EARTHWORK DEVELOPMENT ONLY

UTILITIES NOT SHOWN
DATE: 2/21/2014

ACORN CURVE
CONTRACT: 01-0A3604
PROJECT ID: 0100020289
DIST/CO/RTE/PM: 01/HUM/299/19.3-19.8

SCALE: 1" = 5' Horiz.
1" = 5' Vert.

"A1" LINE CROSS SECTIONS

SHEET 53 OF 77

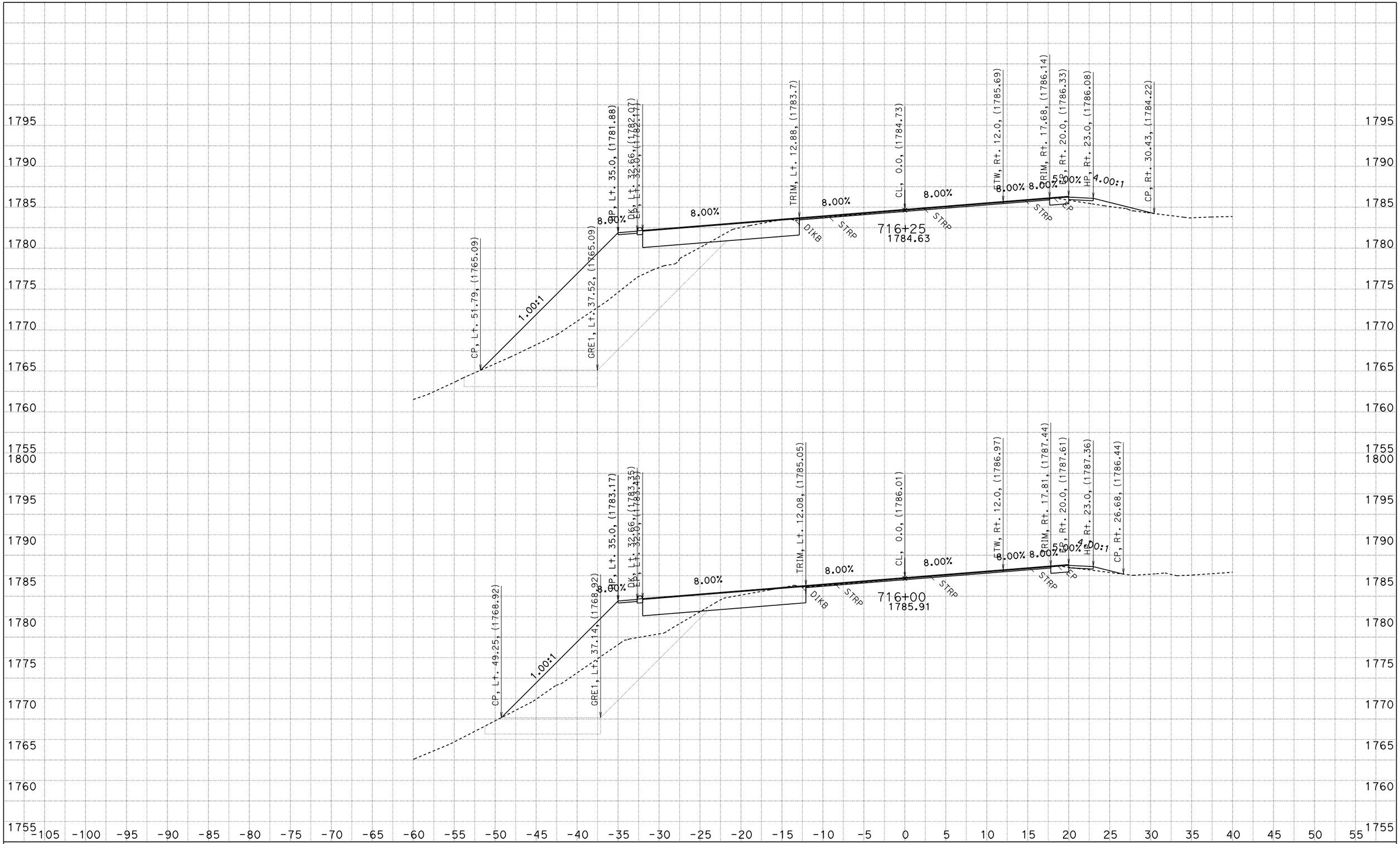

FOR EARTHWORK DEVELOPMENT ONLY

UTILITIES NOT SHOWN
DATE: 2/21/2014

ACORN CURVE
CONTRACT: 01-0A3604
PROJECT ID: 0100020289
DIST/CO/RTE/PM: 01/HUM/299/19.3-19.8

SCALE: 1" = 5' Horiz.
1" = 5' Vert.

"A1" LINE
CROSS SECTIONS

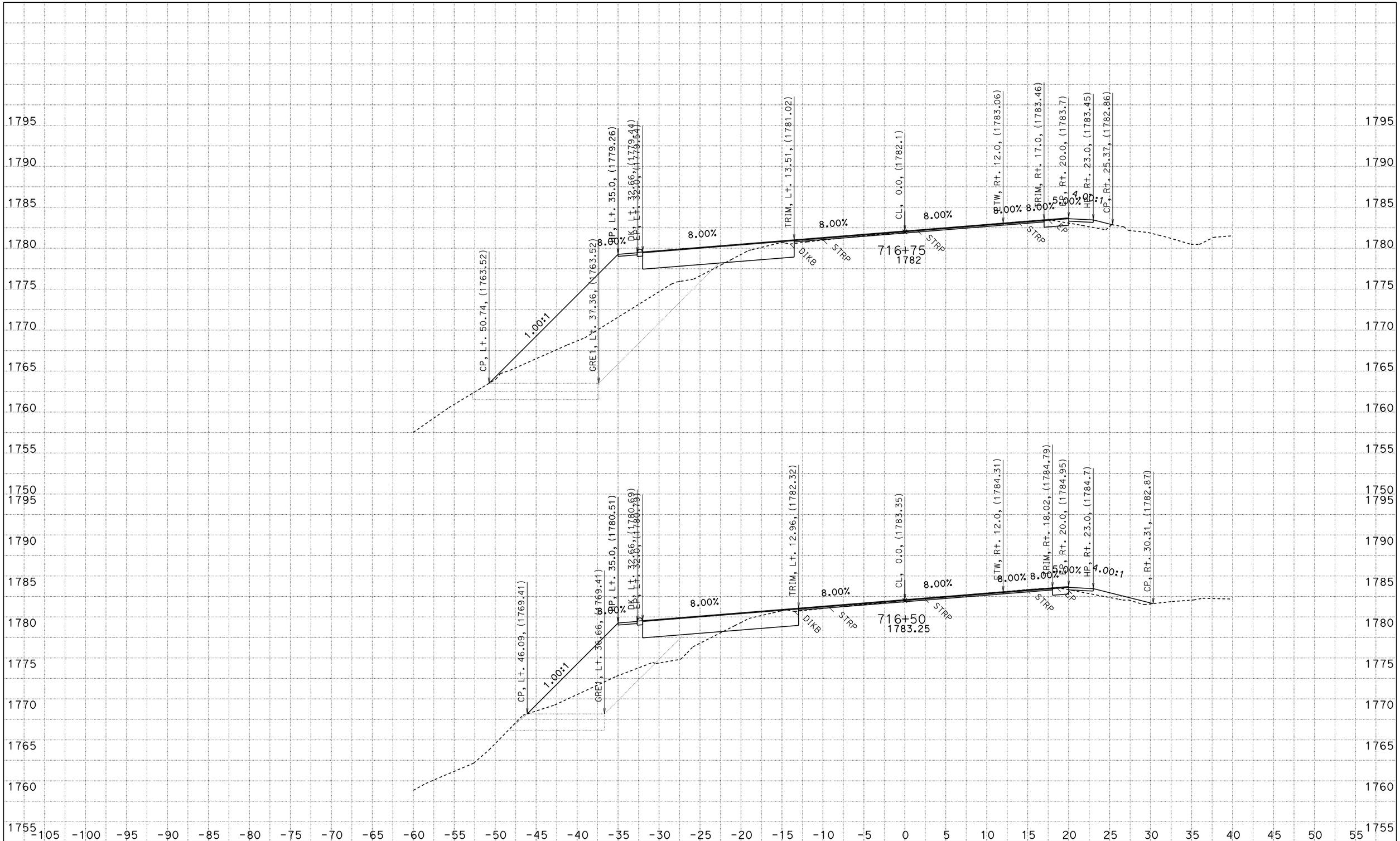

FOR EARTHWORK DEVELOPMENT ONLY

UTILITIES NOT SHOWN
DATE: 2/21/2014

ACORN CURVE
CONTRACT: 01-0A3604
PROJECT ID: 0100020289
DIST/CO/RTE/PM: 01/HUM/299/19.3-19.8

SCALE: 1" = 5' Horiz.
1" = 5' Vert.

"A1" LINE CROSS SECTIONS

SHEET 55 OF 77

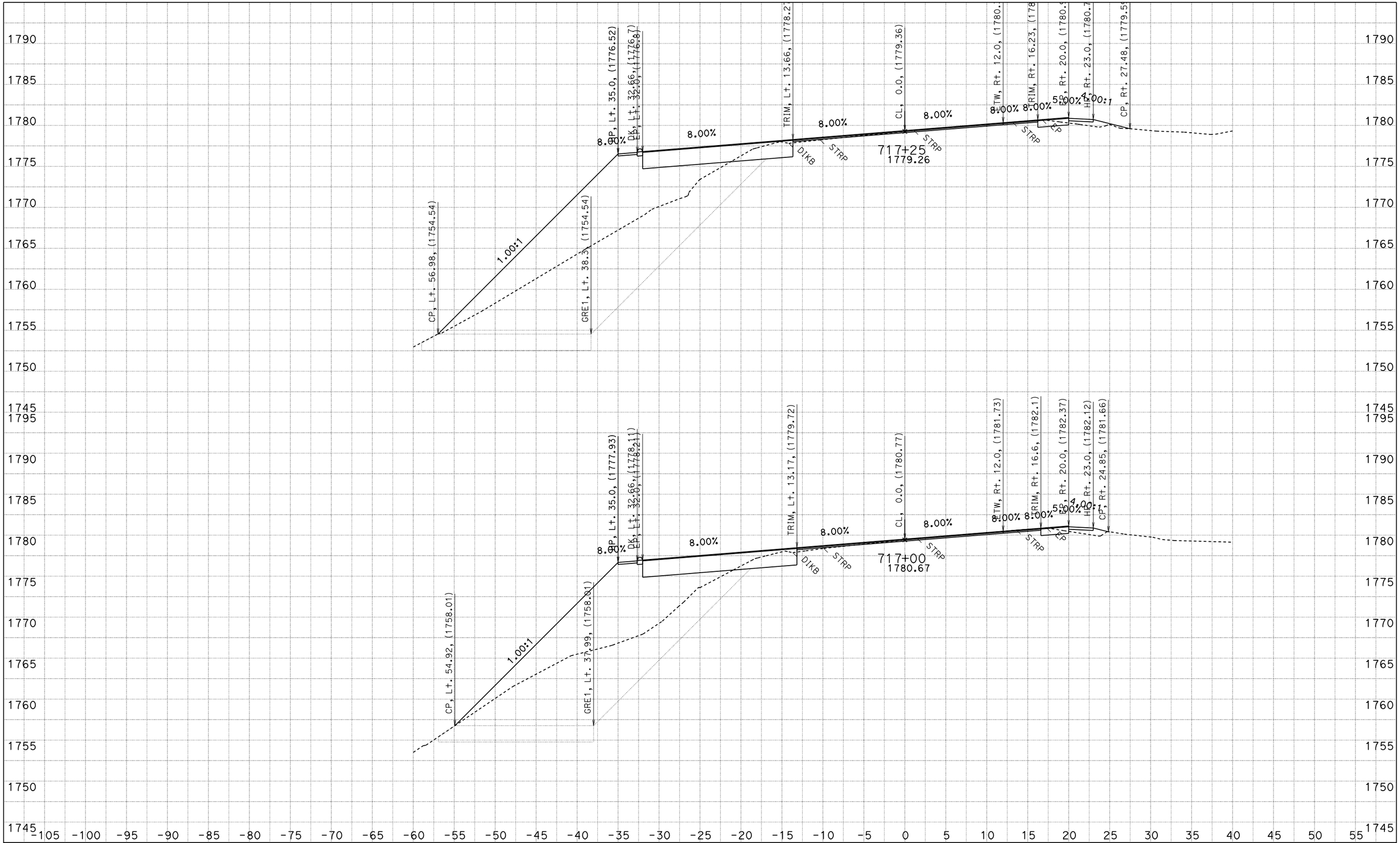

FOR EARTHWORK DEVELOPMENT ONLY

UTILITIES NOT SHOWN
DATE: 2/21/2014

ACORN CURVE
CONTRACT: 01-0A3604
PROJECT ID: 0100020289
DIST/CO/RTE/PM: 01/HUM/299/19.3-19.8

SCALE: 1" = 5' Horiz.
1" = 5' Vert.

"A1" LINE CROSS SECTIONS

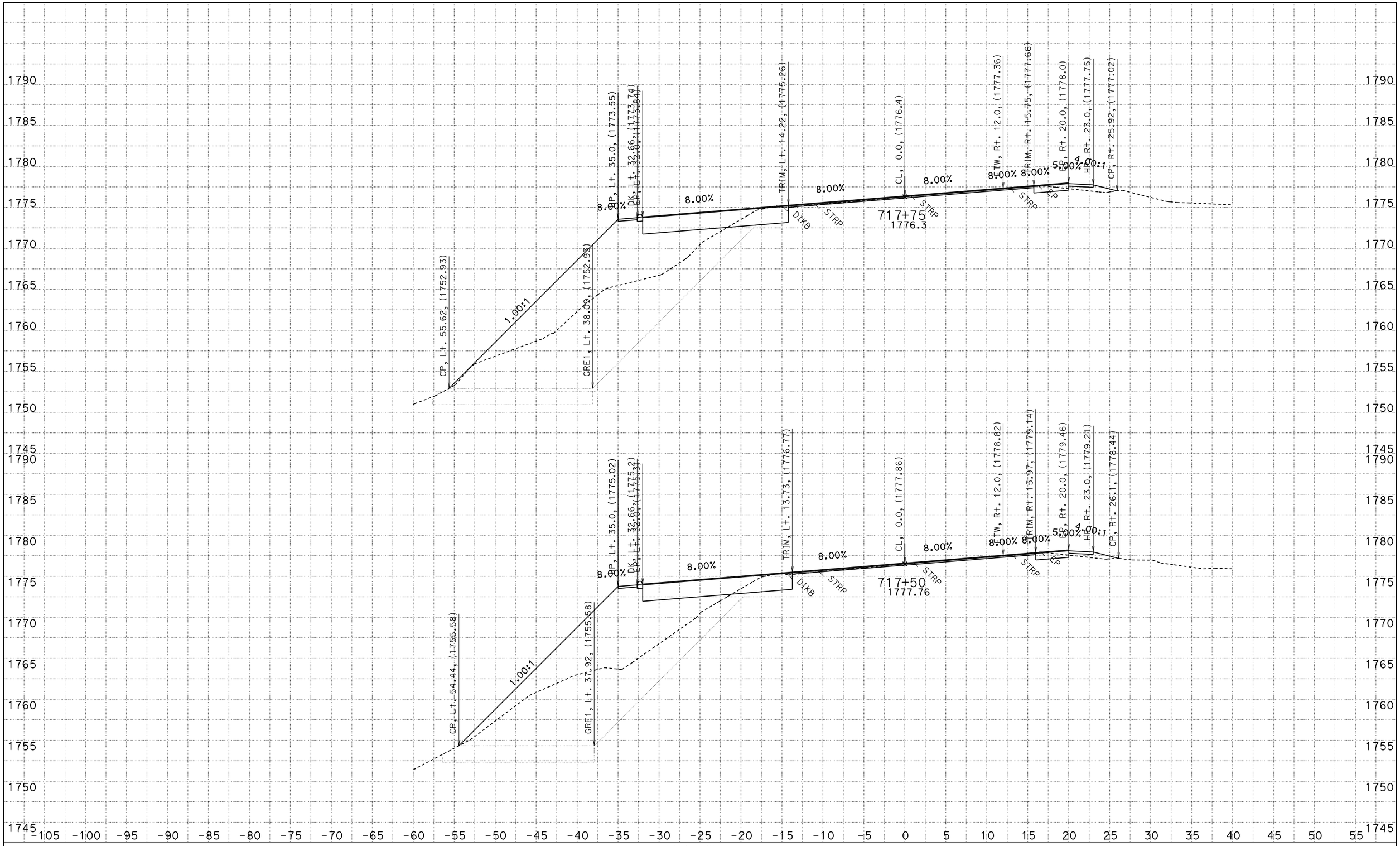

FOR EARTHWORK DEVELOPMENT ONLY

UTILITIES NOT SHOWN
DATE: 2/21/2014

ACORN CURVE
CONTRACT: 01-0A3604
PROJECT ID: 0100020289
DIST/CO/RTE/PM: 01/HUM/299/19.3-19.8

SCALE: 1" = 5' Horiz.
1" = 5' Vert.

"A1" LINE
CROSS SECTIONS

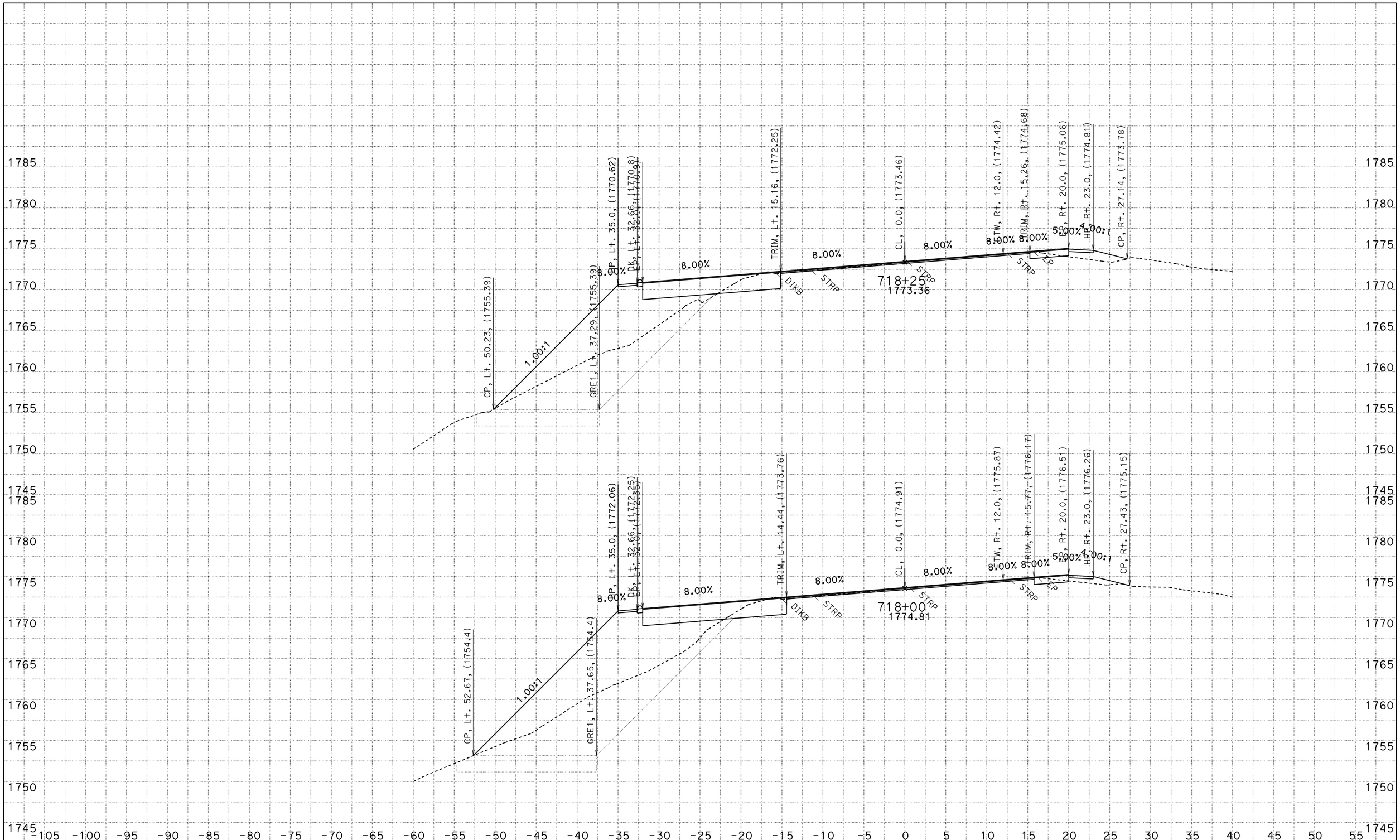

FOR EARTHWORK DEVELOPMENT ONLY

UTILITIES NOT SHOWN
DATE: 2/21/2014

ACORN CURVE
CONTRACT: 01-0A3604
PROJECT ID: 0100020289
DIST/CO/RTE/PM: 01/HUM/299/19.3-19.8

SCALE: 1" = 5' Horiz.
1" = 5' Vert.

"A1" LINE CROSS SECTIONS

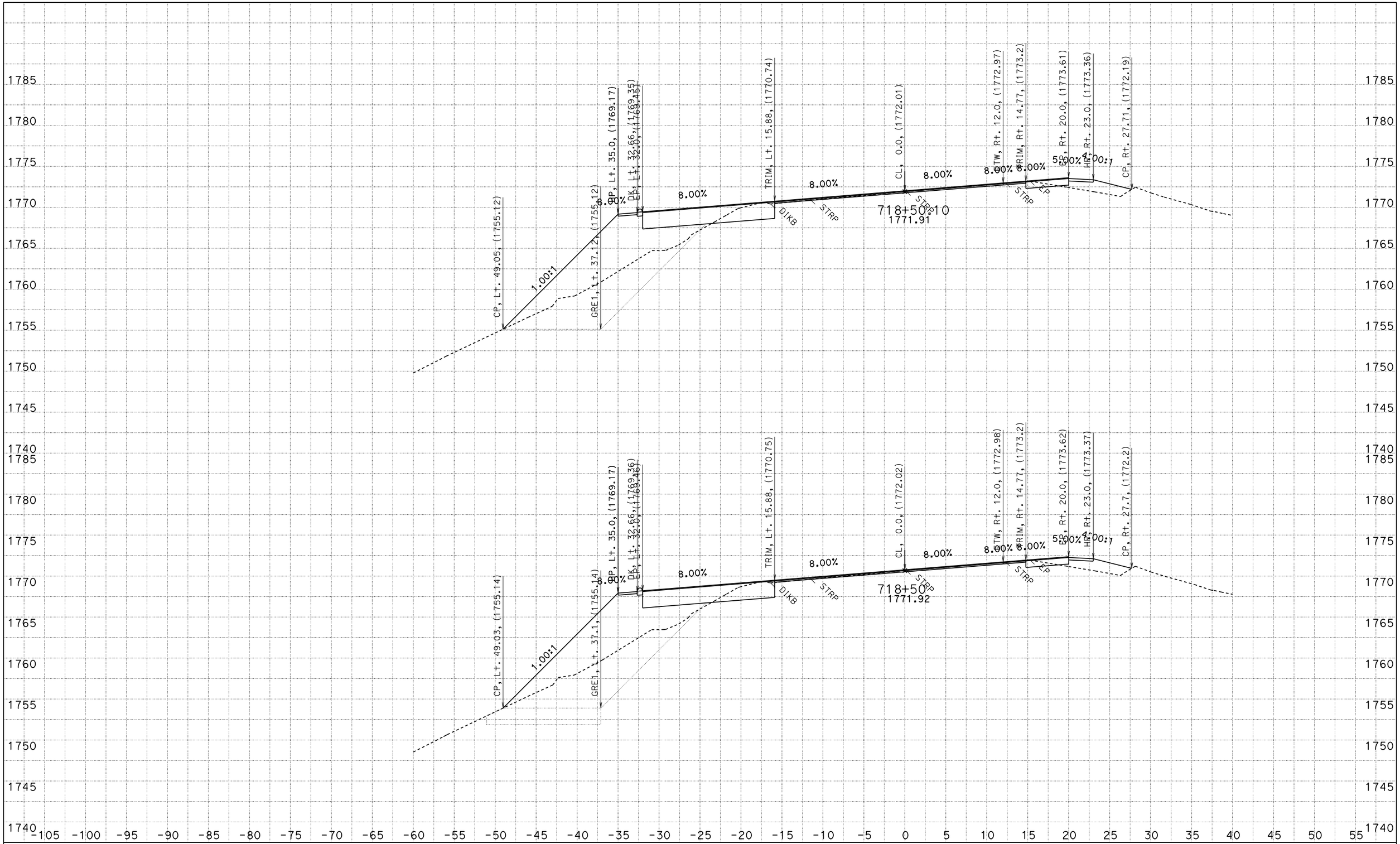

FOR EARTHWORK DEVELOPMENT ONLY

UTILITIES NOT SHOWN
DATE: 2/21/2014

ACORN CURVE
CONTRACT: 01-0A3604
PROJECT ID: 0100020289
DIST/CO/RTE/PM: 01/HUM/299/19.3-19.8

SCALE: 1" = 5' Horiz.
1" = 5' Vert.

"A1" LINE CROSS SECTIONS

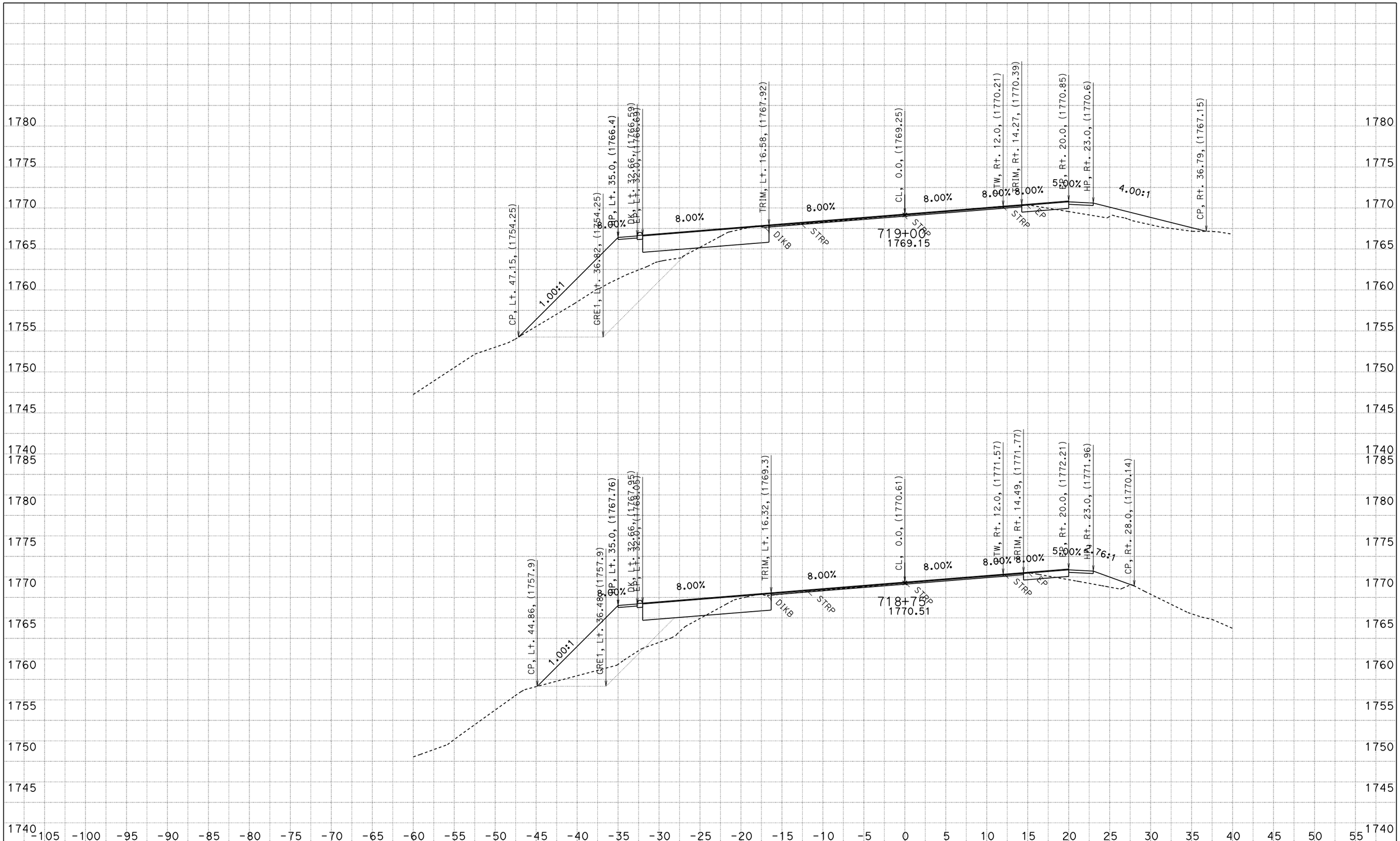

FOR EARTHWORK DEVELOPMENT ONLY

UTILITIES NOT SHOWN
DATE: 2/21/2014

ACORN CURVE
CONTRACT: 01-0A3604
PROJECT ID: 0100020289
DIST/CO/RTE/PM: 01/HUM/299/19.3-19.8

SCALE: 1" = 5' Horiz.
1" = 5' Vert.

"A1" LINE CROSS SECTIONS

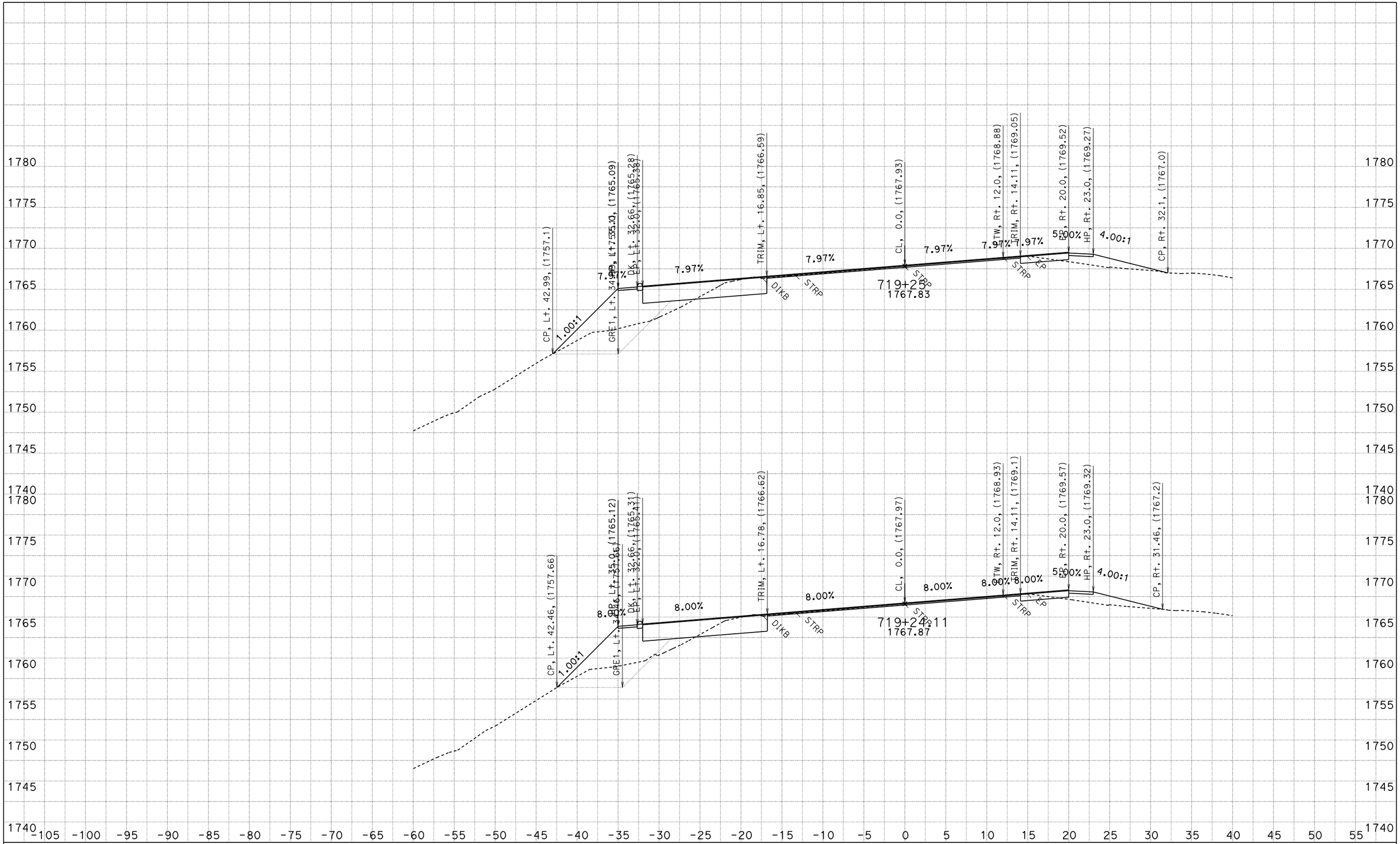

FOR EARTHWORK DEVELOPMENT ONLY

UTILITIES NOT SHOWN
DATE: 2/21/2014

ACORN CURVE
CONTRACT: 01-0A3604
PROJECT ID: 0100020289
DIST/CO/RTE/PM: 01/HUM/299/19.3-19.8

SCALE: 1" = 5' Horiz.
1" = 5' Vert.

"A1" LINE CROSS SECTIONS

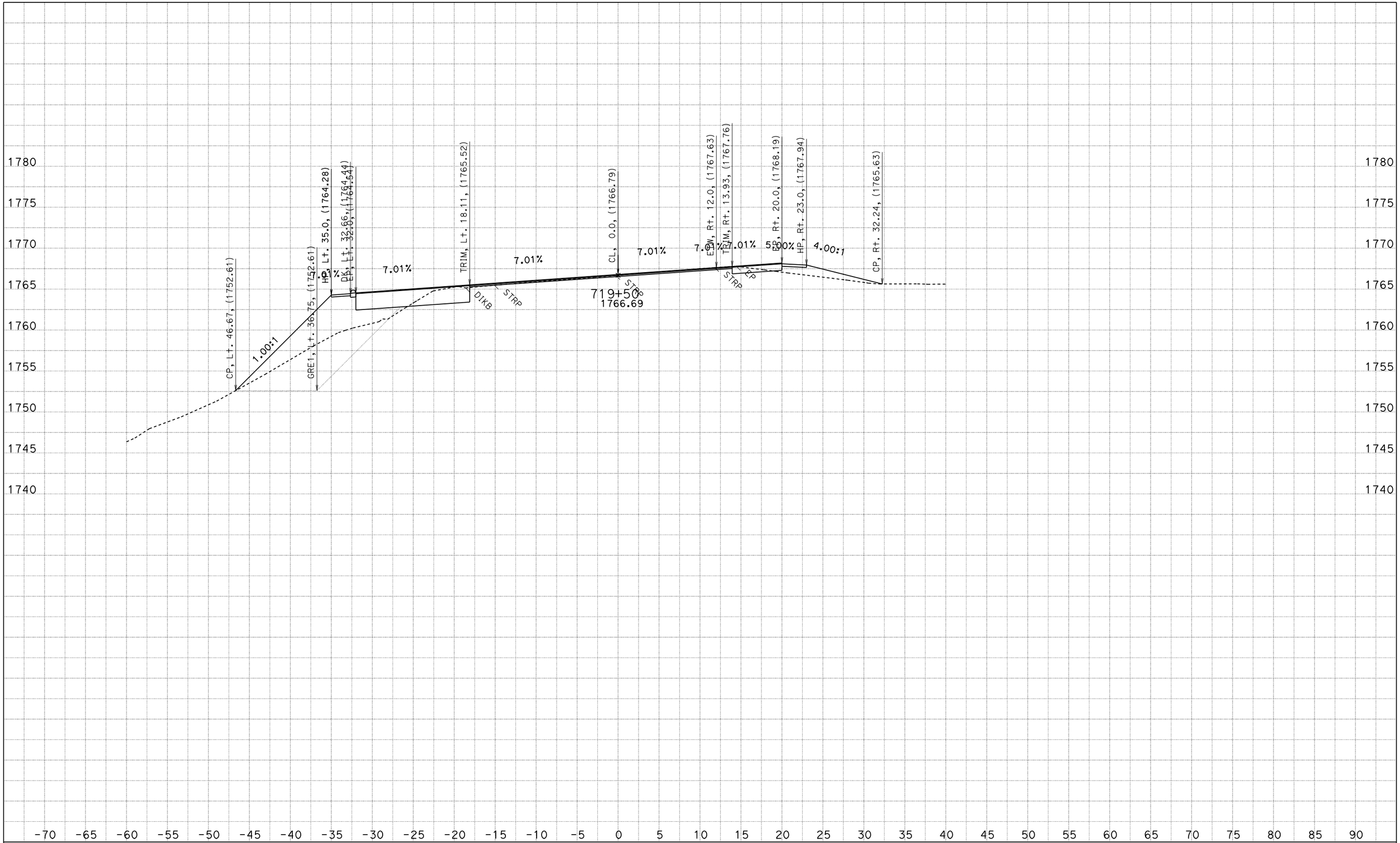

FOR EARTHWORK DEVELOPMENT ONLY

UTILITIES NOT SHOWN
DATE: 2/21/2014

ACORN CURVE
CONTRACT: 01-0A3604
PROJECT ID: 0100020289
DIST/CO/RTE/PM: 01/HUM/299/19.3-19.8

SCALE: 1" = 5' Horiz.
1" = 5' Vert.

"A1" LINE CROSS SECTIONS

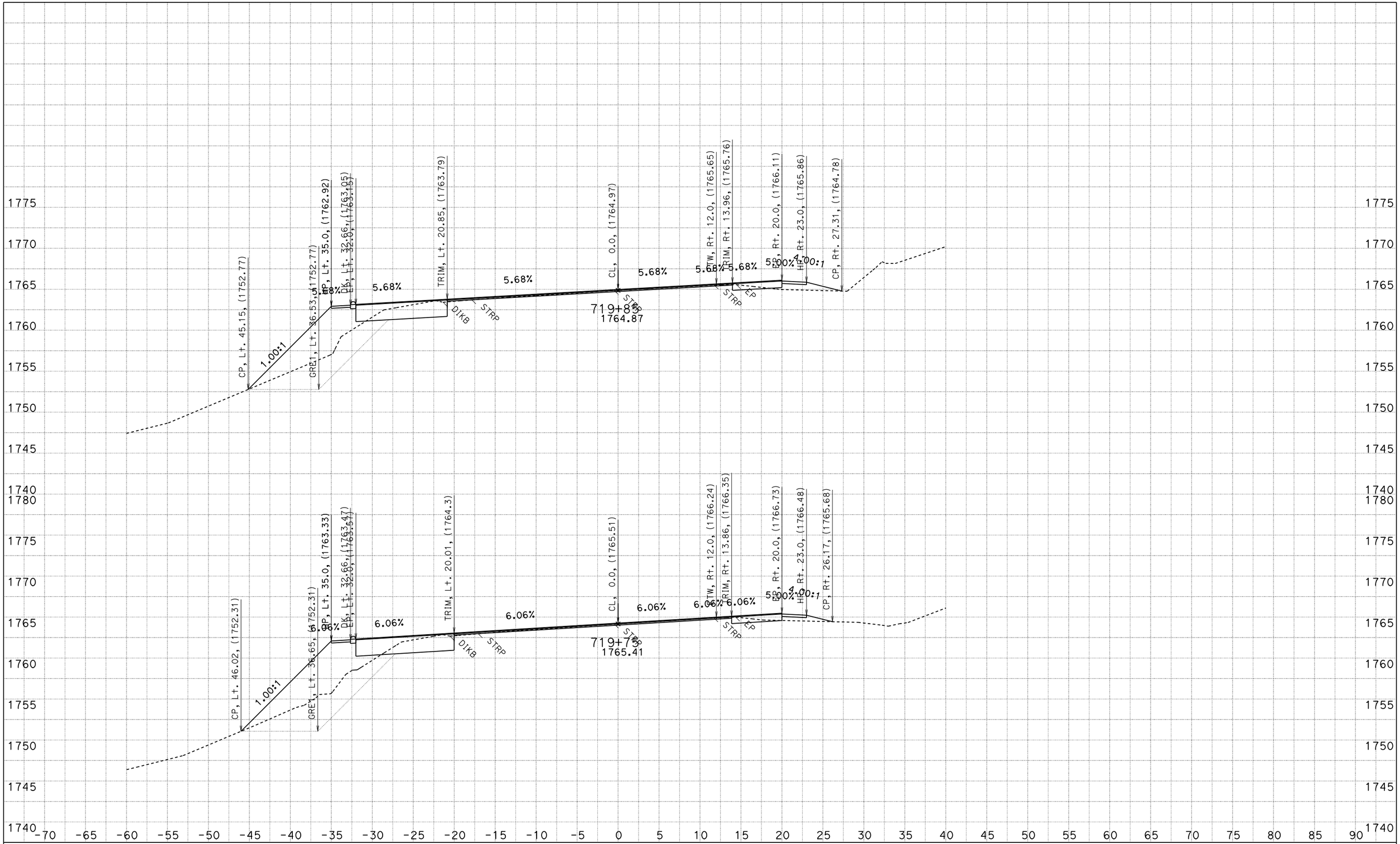

FOR EARTHWORK DEVELOPMENT ONLY

UTILITIES NOT SHOWN
DATE: 2/21/2014

ACORN CURVE
CONTRACT: 01-0A3604
PROJECT ID: 0100020289
DIST/CO/RTE/PM: 01/HUM/299/19.3-19.8

SCALE: 1" = 5' Horiz.
1" = 5' Vert.

"A1" LINE CROSS SECTIONS

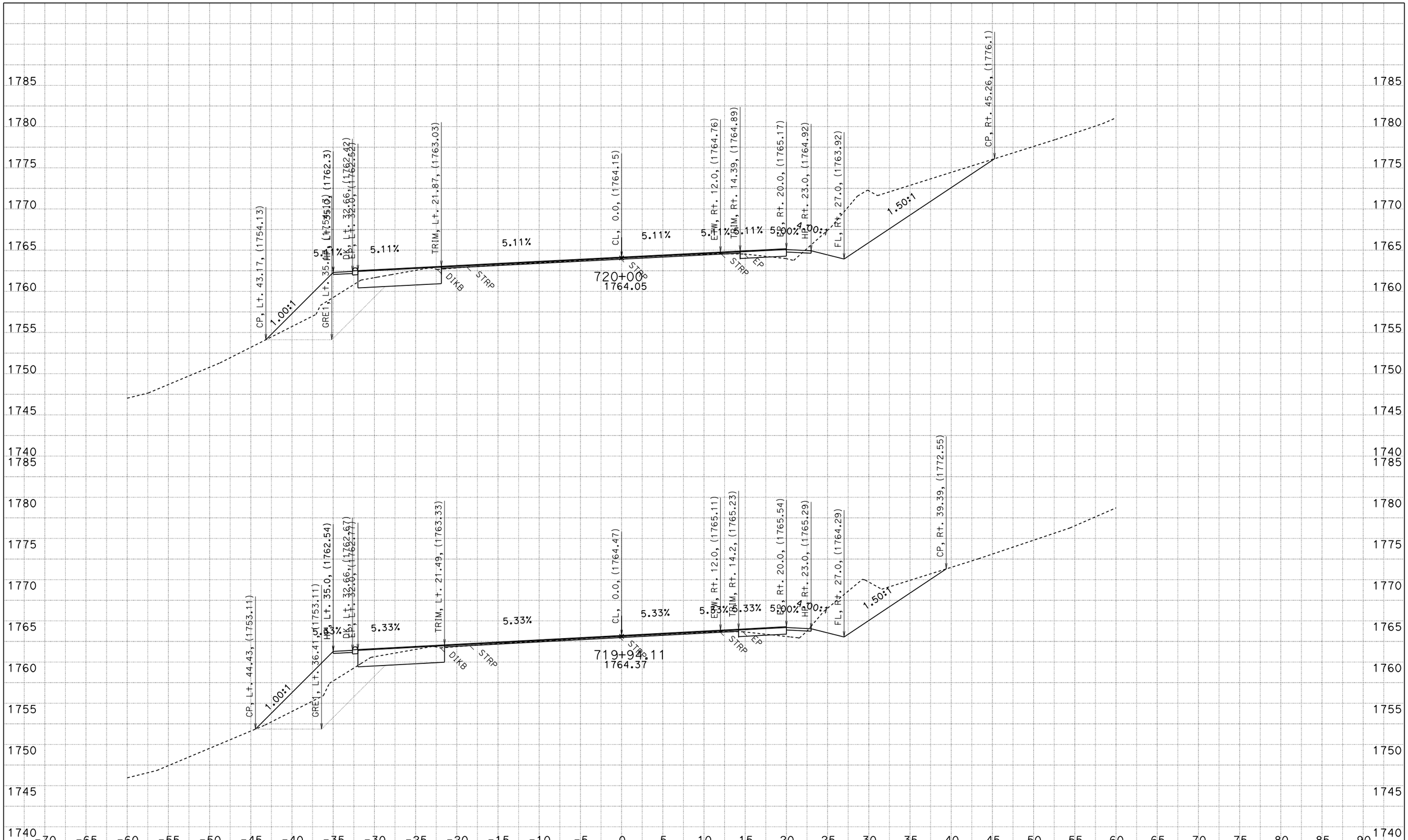

FOR EARTHWORK DEVELOPMENT ONLY

UTILITIES NOT SHOWN
DATE: 2/21/2014

ACORN CURVE
CONTRACT: 01-0A3604
PROJECT ID: 0100020289
DIST/CO/RTE/PM: 01/HUM/299/19.3-19.8

SCALE: 1" = 5' Horiz.
1" = 5' Vert.

"A1" LINE CROSS SECTIONS

SHEET 64 OF 77

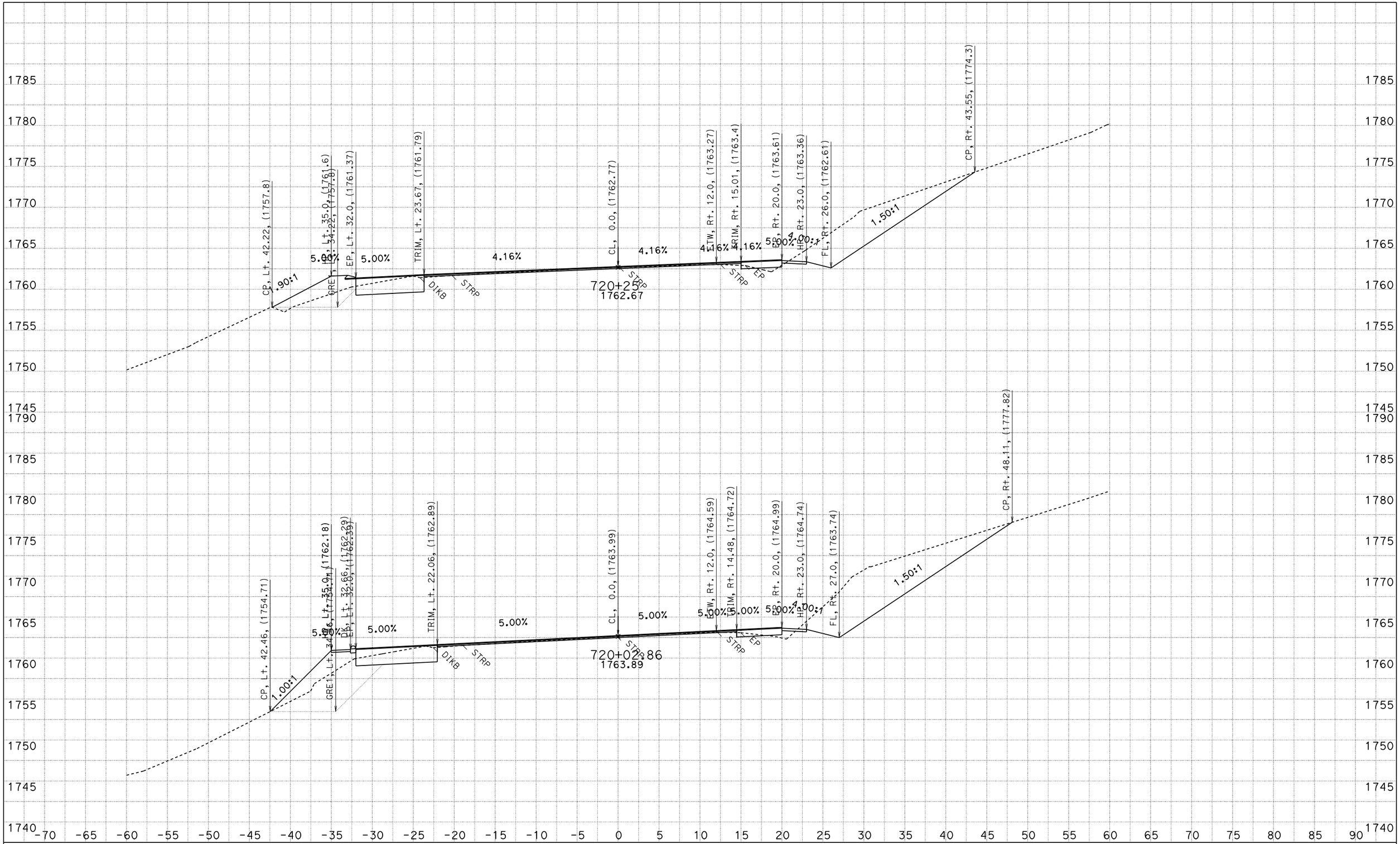

FOR EARTHWORK DEVELOPMENT ONLY

UTILITIES NOT SHOWN
DATE: 2/21/2014

ACORN CURVE
CONTRACT: 01-0A3604
PROJECT ID: 0100020289
DIST/CO/RTE/PM: 01/HUM/299/19.3-19.8

SCALE: 1" = 5' Horiz.
1" = 5' Vert.

"A1" LINE CROSS SECTIONS

SHEET 65 OF 77

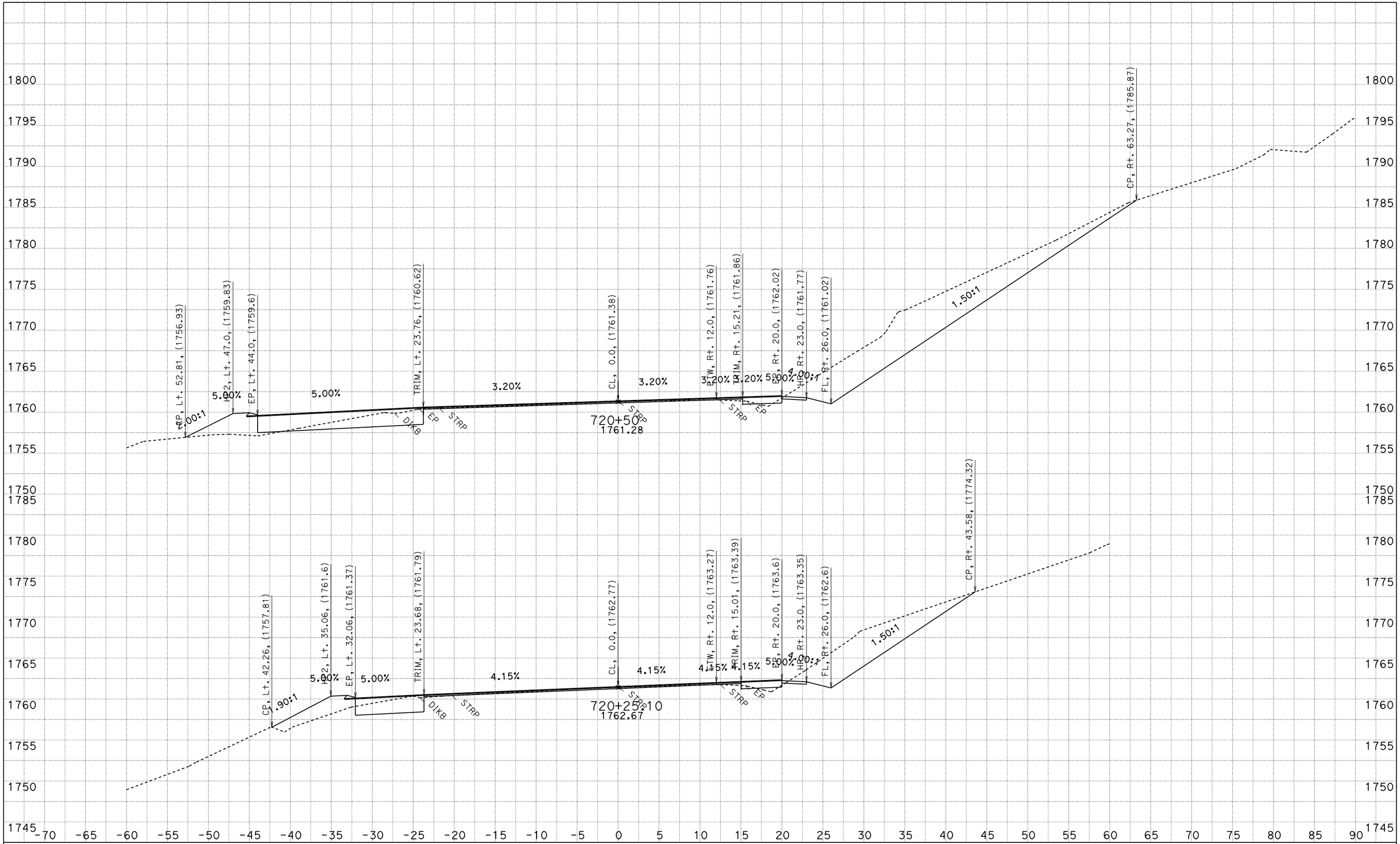

FOR EARTHWORK DEVELOPMENT ONLY

UTILITIES NOT SHOWN
DATE: 2/21/2014

ACORN CURVE
CONTRACT: 01-0A3604
PROJECT ID: 0100020289
DIST/CO/RTE/PM: 01/HUM/299/19.3-19.8

SCALE: 1" = 5' Horiz.
1" = 5' Vert.

"A1" LINE CROSS SECTIONS

SHEET 66 OF 77

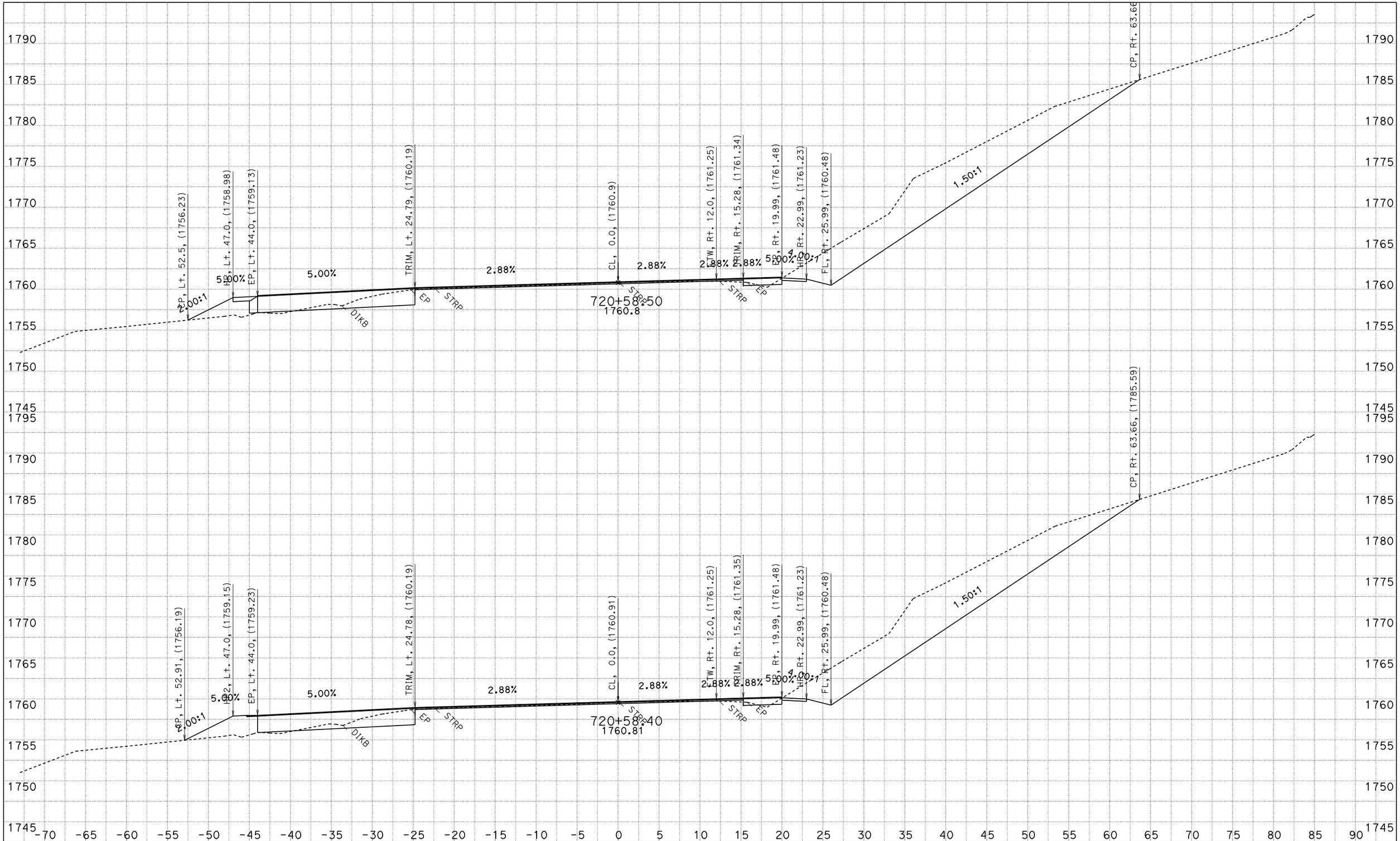

FOR EARTHWORK DEVELOPMENT ONLY

UTILITIES NOT SHOWN
DATE: 2/21/2014

ACORN CURVE
CONTRACT: 01-0A3604
PROJECT ID: 0100020289
DIST/CO/RTE/PM: 01/HUM/299/19.3-19.8

SCALE: 1" = 5' Horiz.
1" = 5' Vert.

"A1" LINE
CROSS SECTIONS

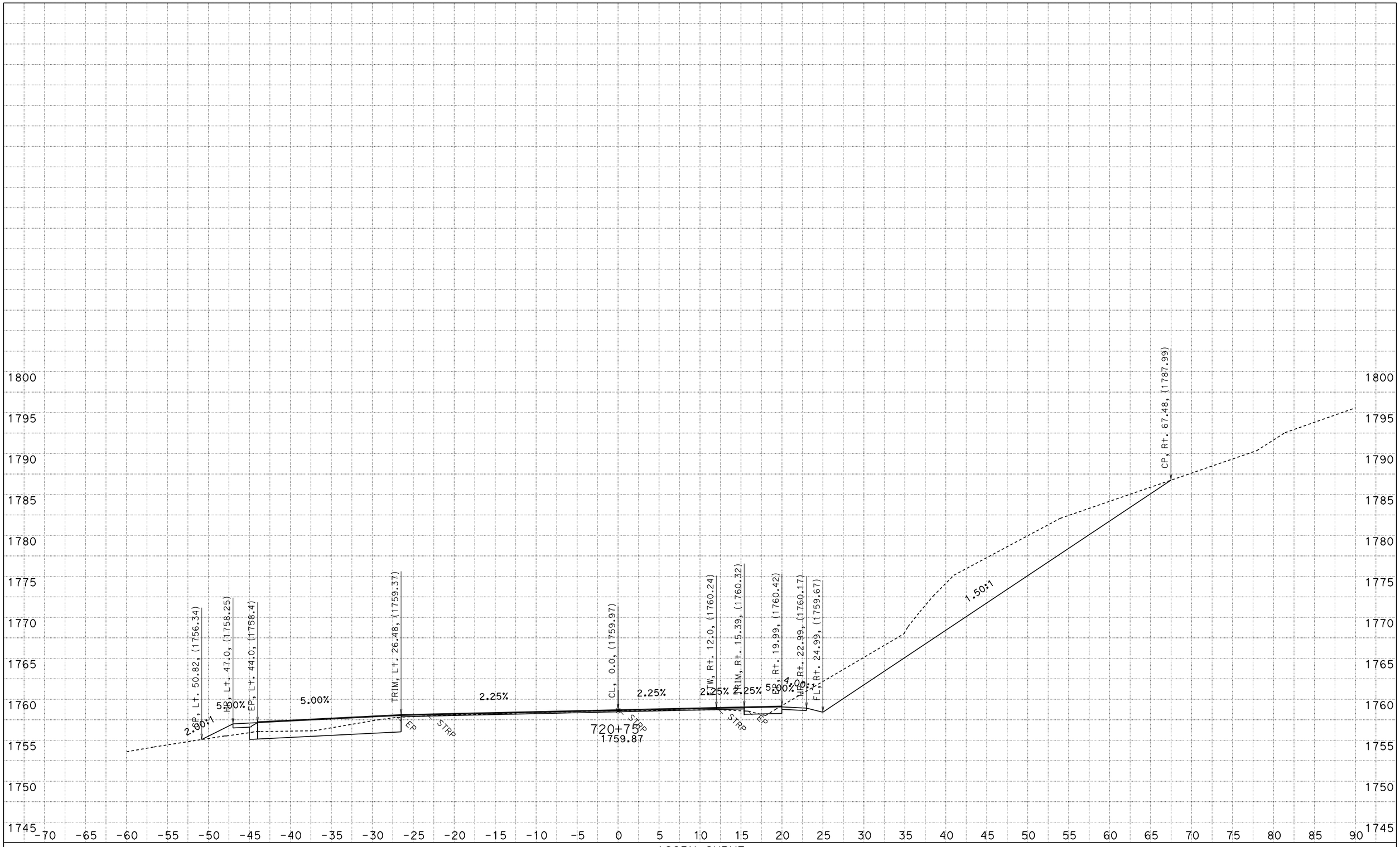

FOR EARTHWORK DEVELOPMENT ONLY

UTILITIES NOT SHOWN
DATE: 2/21/2014

ACORN CURVE
CONTRACT: 01-0A3604
PROJECT ID: 0100020289
DIST/CO/RTE/PM: 01/HUM/299/19.3-19.8

SCALE: 1" = 5' Horiz.
1" = 5' Vert.

"A1" LINE CROSS SECTIONS

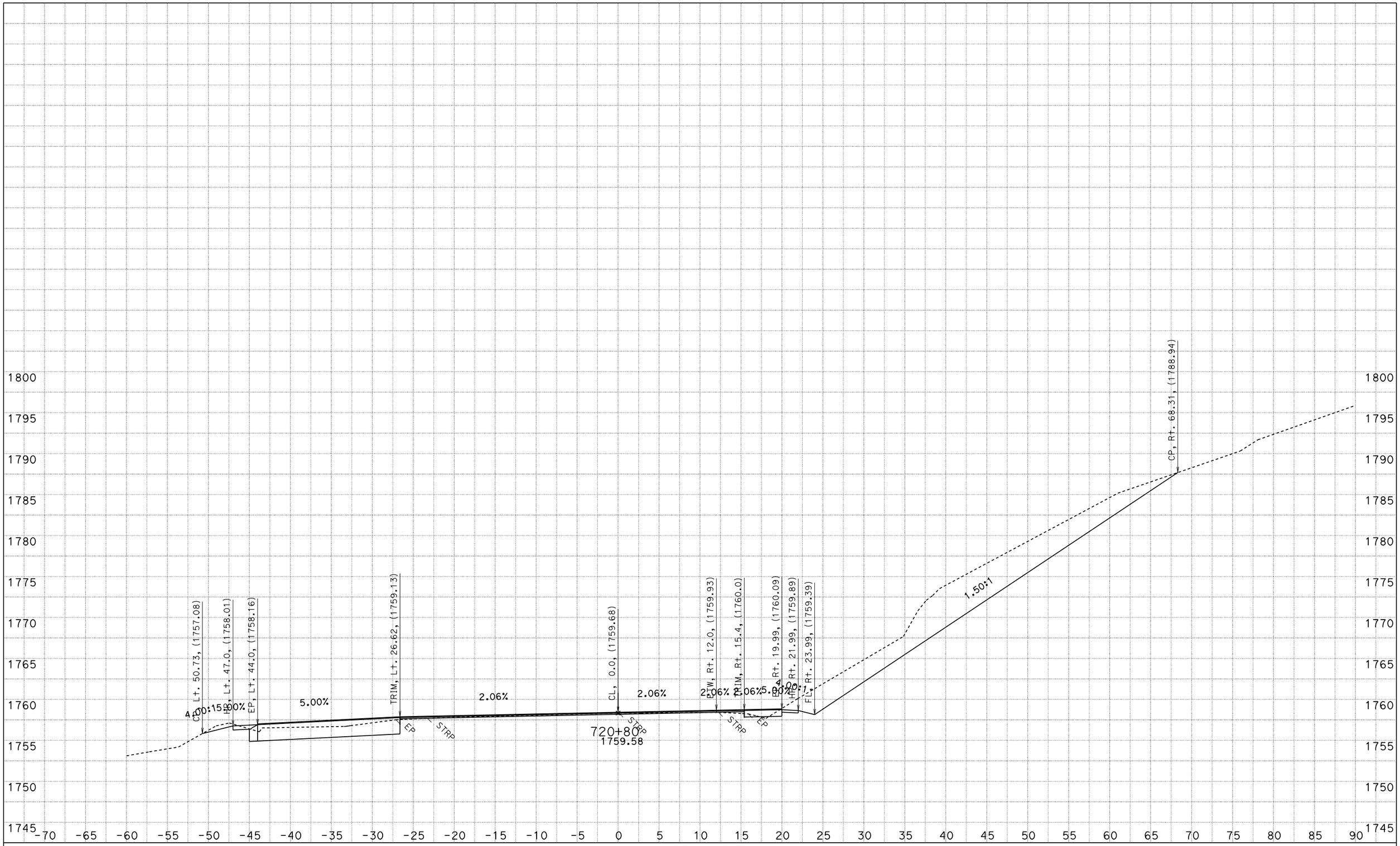

FOR EARTHWORK DEVELOPMENT ONLY

UTILITIES NOT SHOWN
DATE: 2/21/2014

ACORN CURVE
CONTRACT: 01-0A3604
PROJECT ID: 0100020289
DIST/CO/RTE/PM: 01/HUM/299/19.3-19.8

SCALE: 1" = 5' Horiz.
1" = 5' Vert.

"A1" LINE CROSS SECTIONS

SHEET 69 OF 77

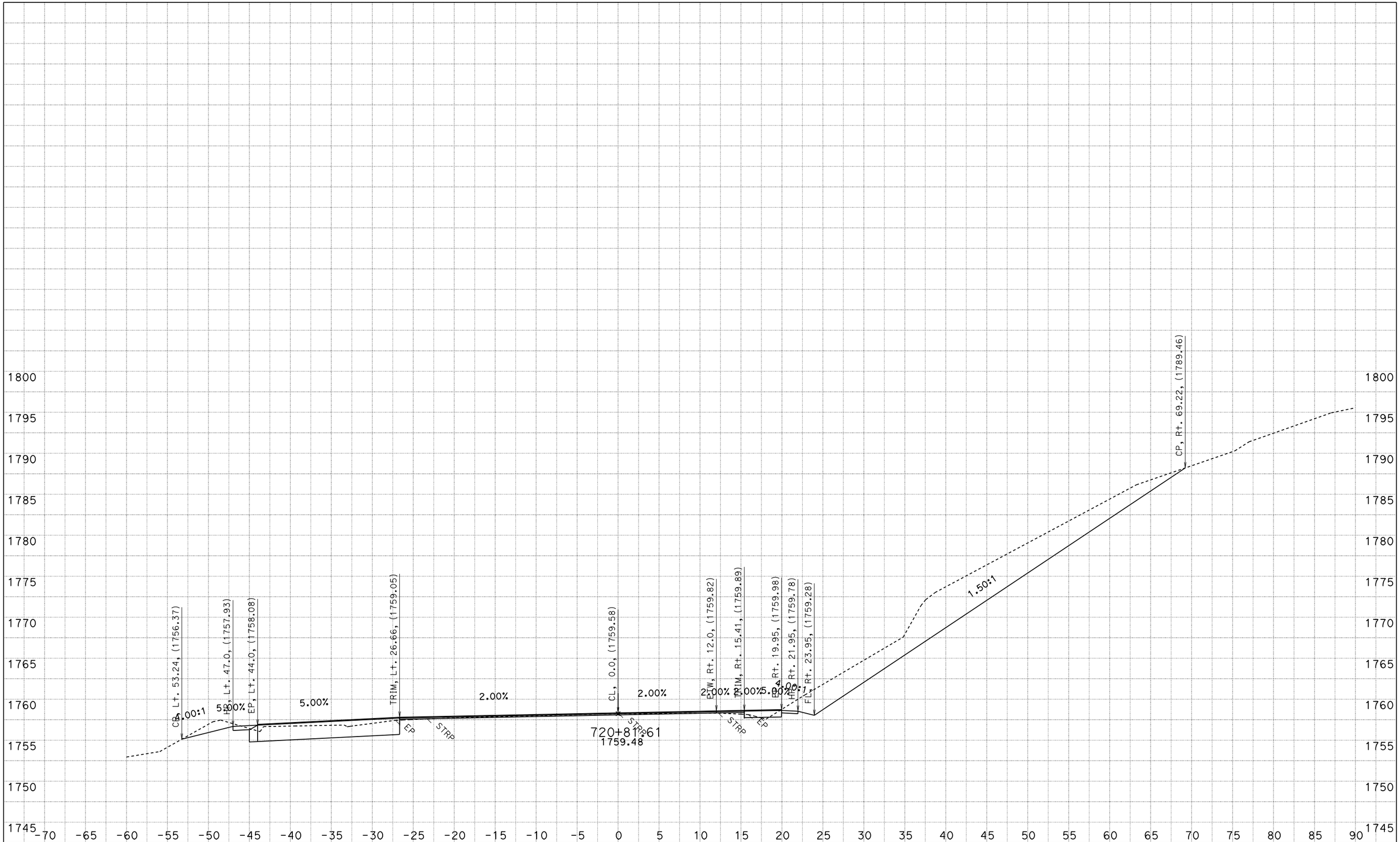

FOR EARTHWORK DEVELOPMENT ONLY

UTILITIES NOT SHOWN
DATE: 2/21/2014

ACORN CURVE
CONTRACT: 01-0A3604
PROJECT ID: 0100020289
DIST/CO/RTE/PM: 01/HUM/299/19.3-19.8

SCALE: 1" = 5' Horiz.
1" = 5' Vert.

"A1" LINE
CROSS SECTIONS

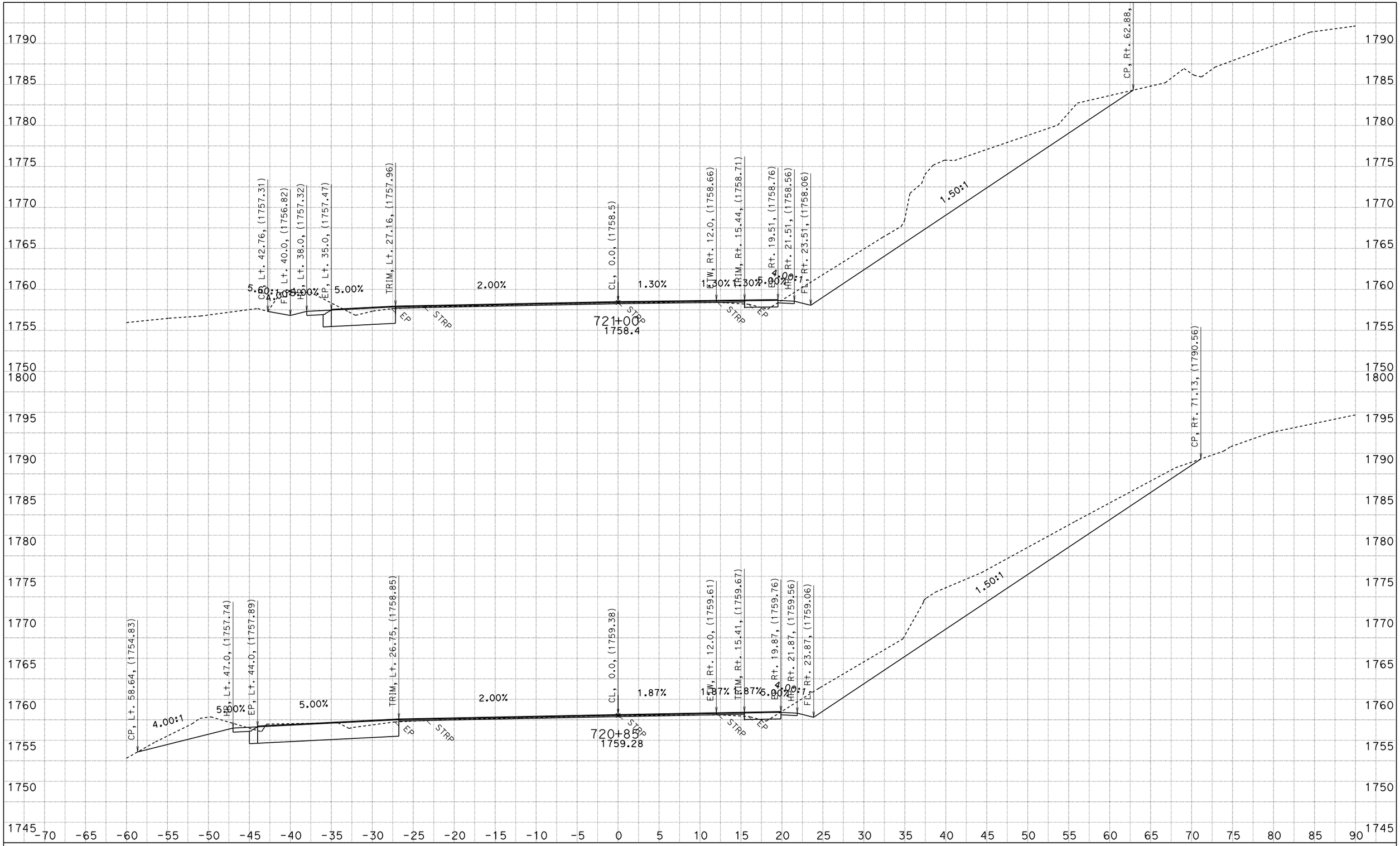

FOR EARTHWORK DEVELOPMENT ONLY

UTILITIES NOT SHOWN
DATE: 2/21/2014

ACORN CURVE
CONTRACT: 01-0A3604
PROJECT ID: 0100020289
DIST/CO/RTE/PM: 01/HUM/299/19.3-19.8

SCALE: 1" = 5' Horiz.
1" = 5' Vert.

"A1" LINE
CROSS SECTIONS

SHEET 71 OF 77

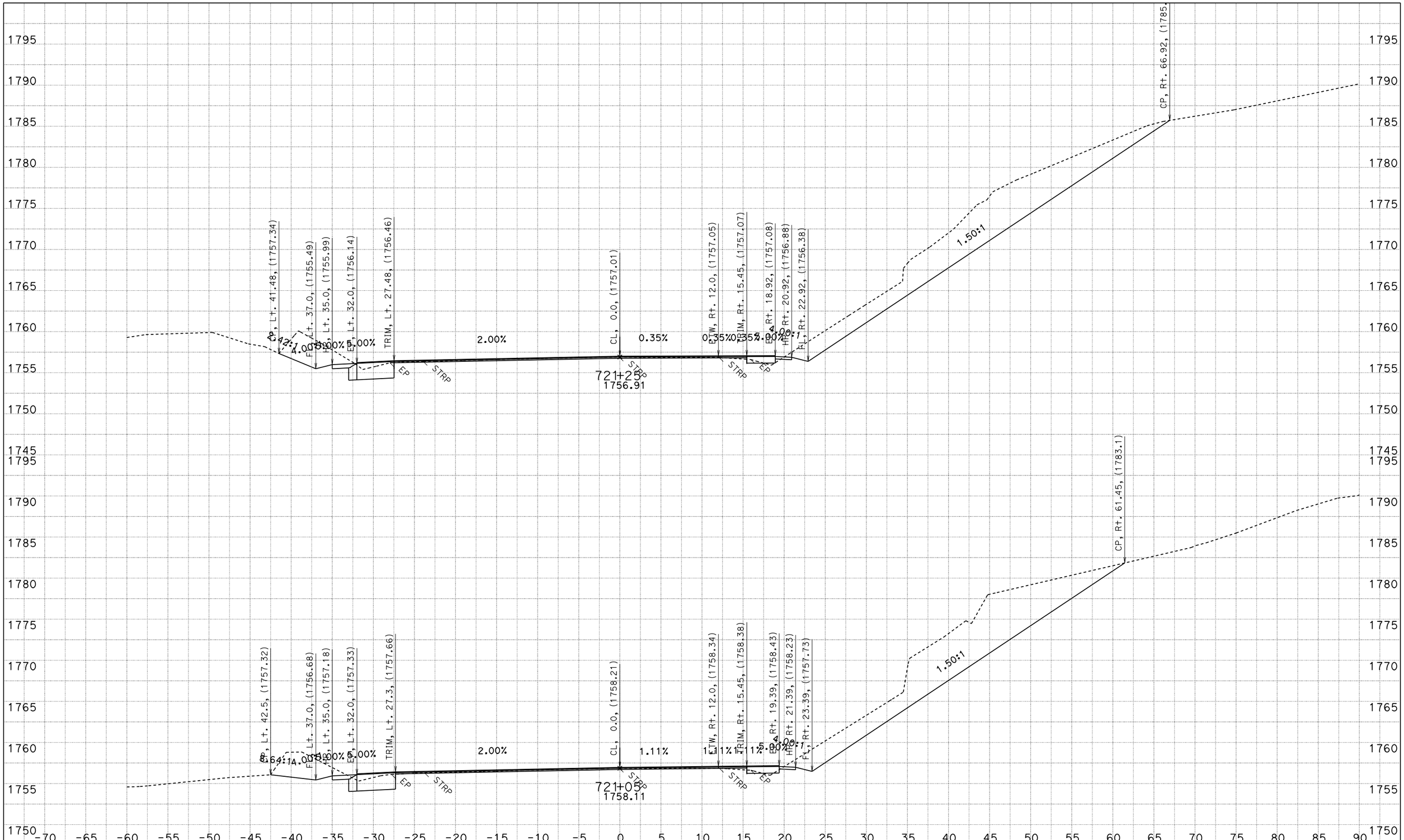

FOR EARTHWORK DEVELOPMENT ONLY

UTILITIES NOT SHOWN
DATE: 2/21/2014

ACORN CURVE
CONTRACT: 01-0A3604
PROJECT ID: 0100020289
DIST/CO/RTE/PM: 01/HUM/299/19.3-19.8

SCALE: 1" = 5' Horiz.
1" = 5' Vert.

"A1" LINE
CROSS SECTIONS

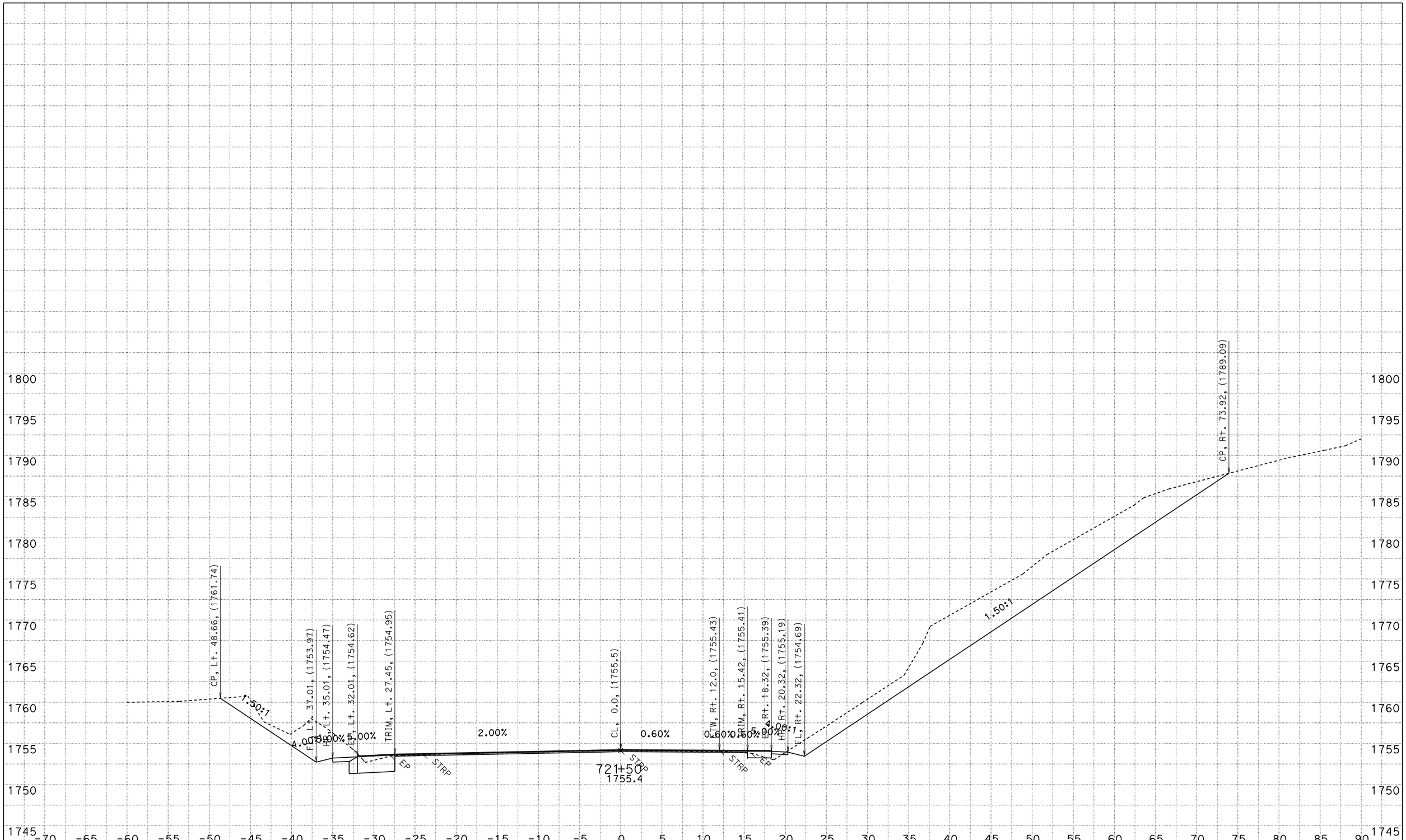

FOR EARTHWORK DEVELOPMENT ONLY

UTILITIES NOT SHOWN
DATE: 2/21/2014

ACORN CURVE
CONTRACT: 01-0A3604
PROJECT ID: 0100020289
DIST/CO/RTE/PM: 01/HUM/299/19.3-19.8

SCALE: 1" = 5' Horiz.
1" = 5' Vert.

"A1" LINE CROSS SECTIONS

SHEET 73 OF 77

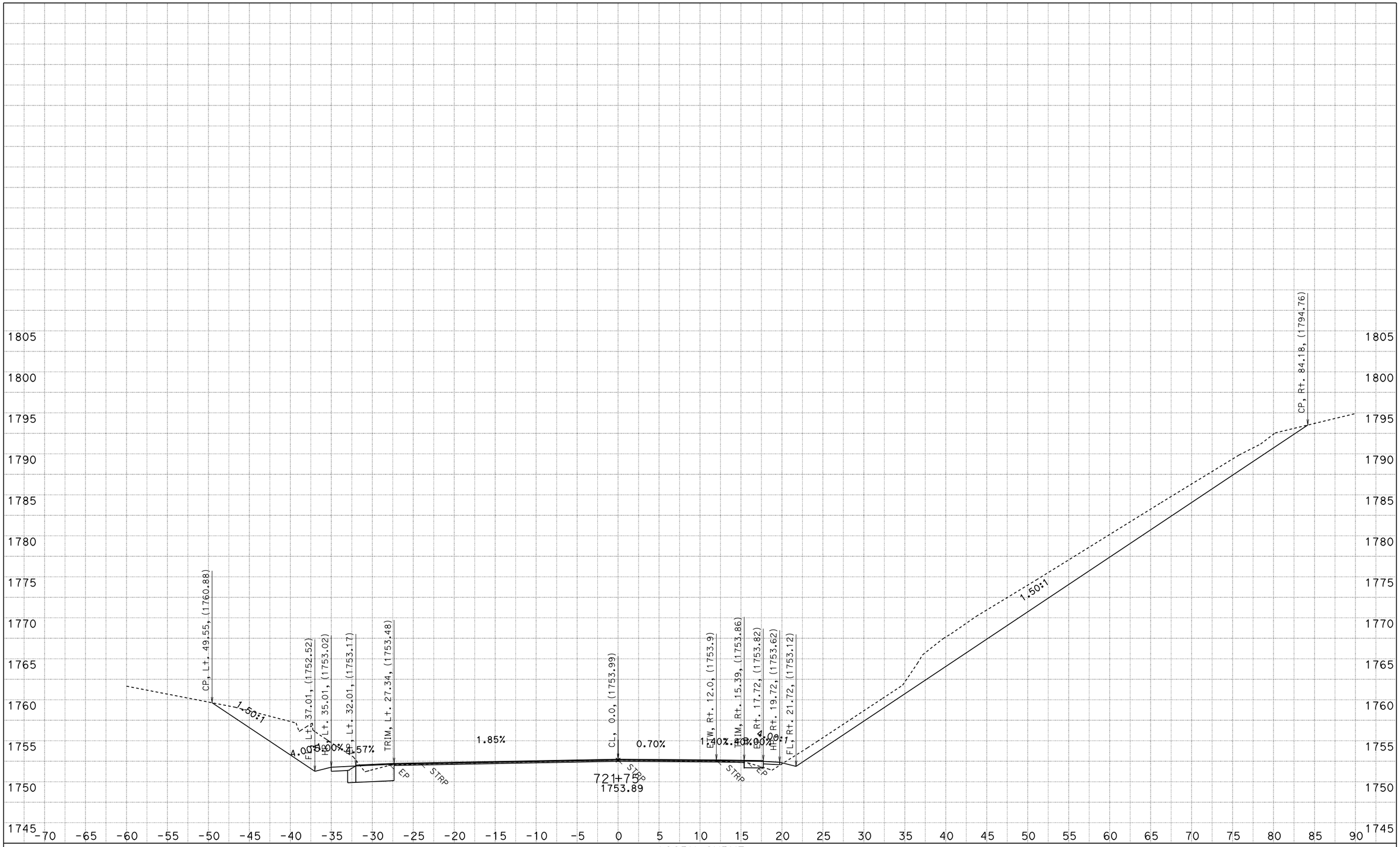

FOR EARTHWORK DEVELOPMENT ONLY

UTILITIES NOT SHOWN
DATE: 2/21/2014

ACORN CURVE
CONTRACT: 01-0A3604
PROJECT ID: 0100020289
DIST/CO/RTE/PM: 01/HUM/299/19.3-19.8

SCALE: 1" = 5' Horiz.
1" = 5' Vert.

"A1" LINE CROSS SECTIONS

SHEET 74 OF 77

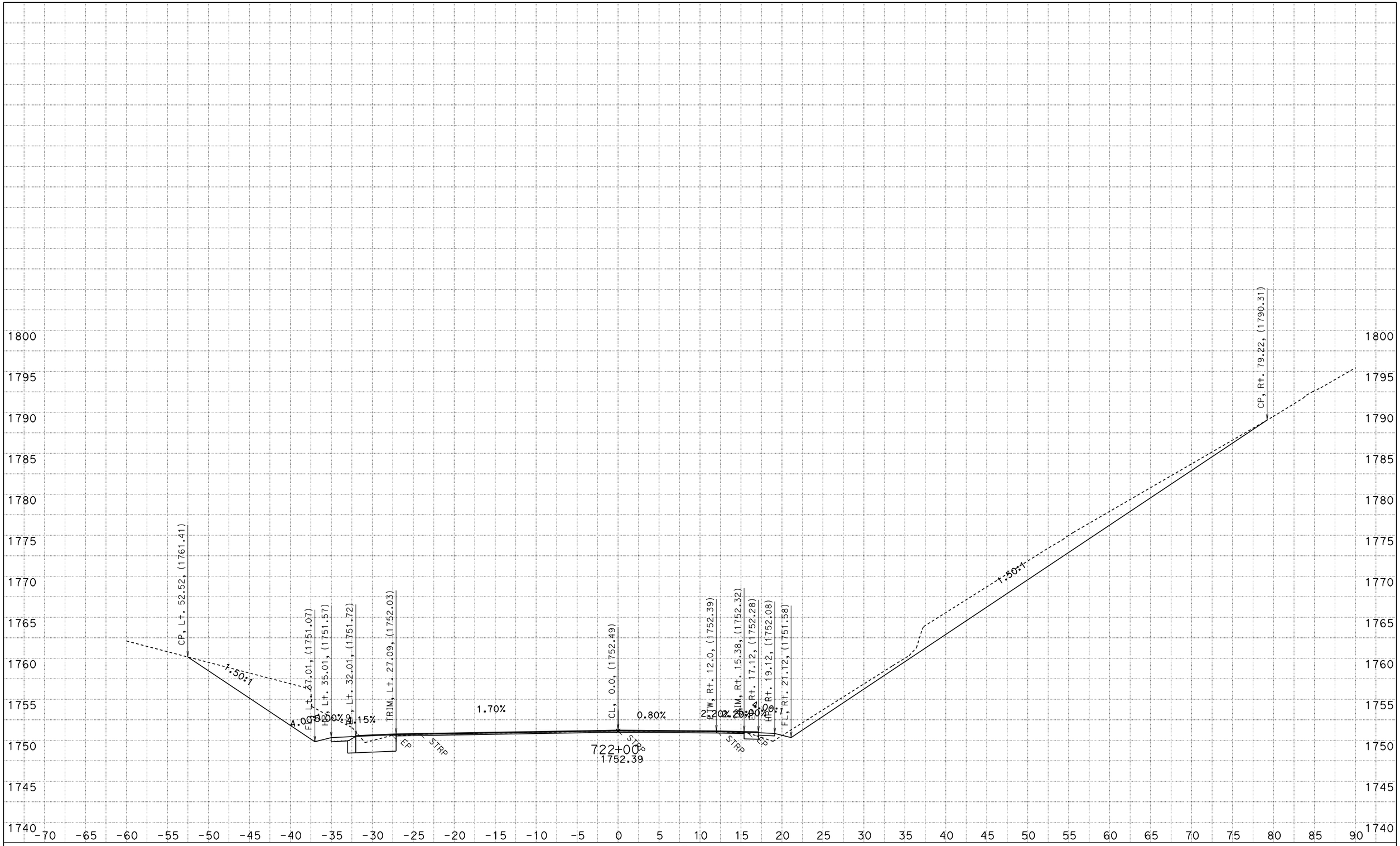

FOR EARTHWORK DEVELOPMENT ONLY

UTILITIES NOT SHOWN
DATE: 2/21/2014

ACORN CURVE
CONTRACT: 01-0A3604
PROJECT ID: 0100020289
DIST/CO/RTE/PM: 01/HUM/299/19.3-19.8

SCALE: 1" = 5' Horiz.
1" = 5' Vert.

"A1" LINE
CROSS SECTIONS

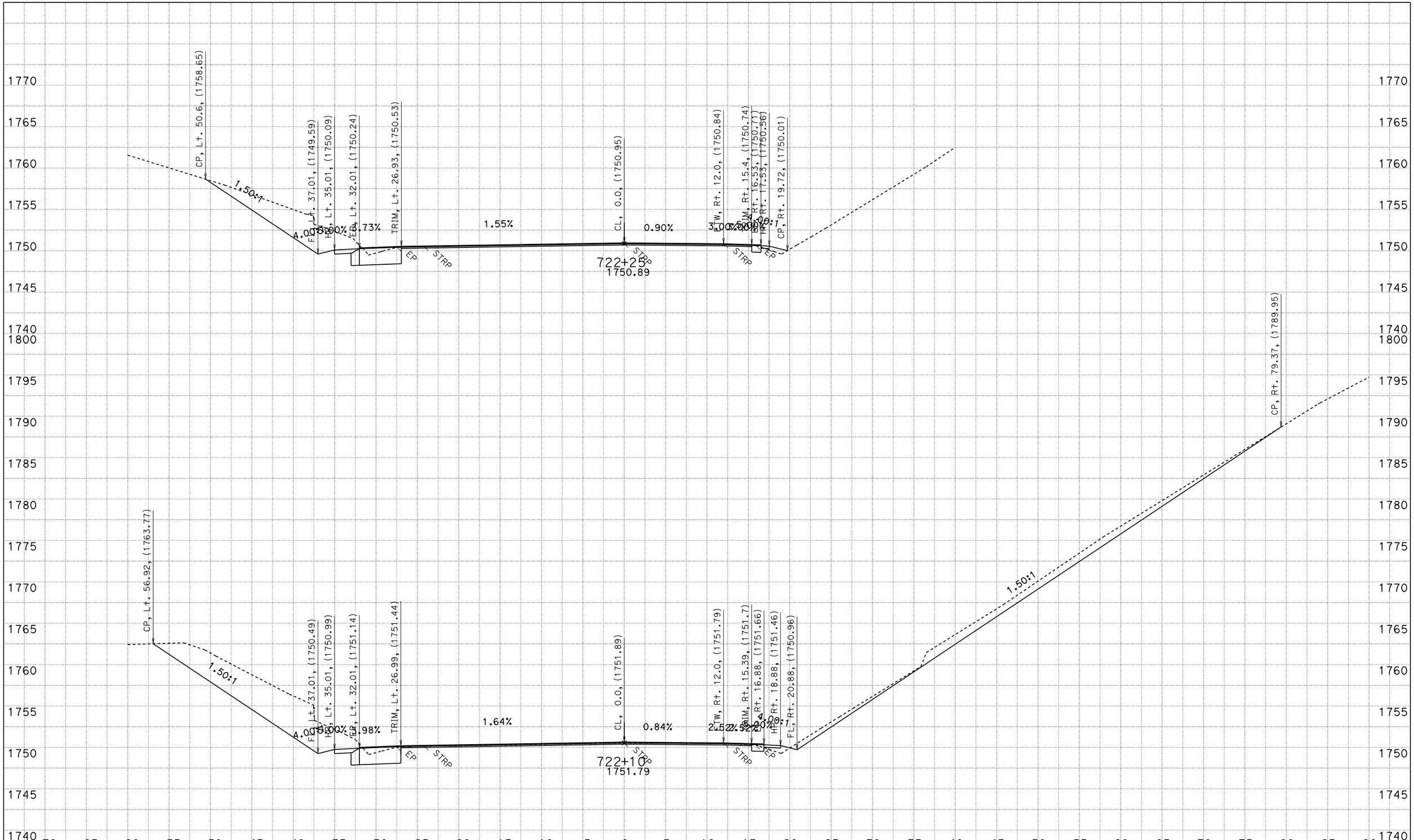

FOR EARTHWORK DEVELOPMENT ONLY

UTILITIES NOT SHOWN
DATE: 2/21/2014

ACORN CURVE
CONTRACT: 01-0A3604
PROJECT ID: 0100020289
DIST/CO/RTE/PM: 01/HUM/299/19.3-19.8

SCALE: 1" = 5' Horiz.
1" = 5' Vert.

"A1" LINE CROSS SECTIONS

SHEET 76 OF 77

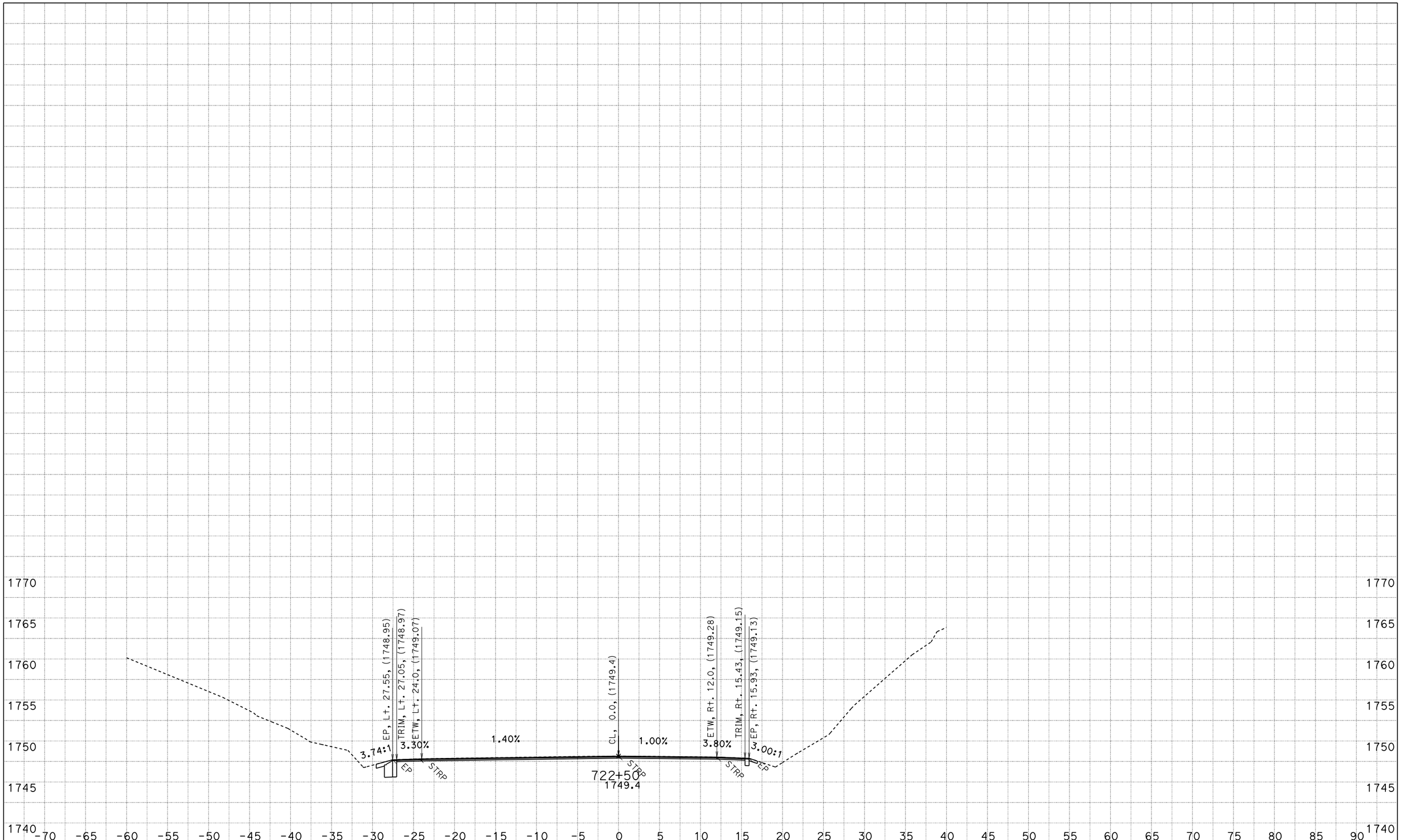

FOR EARTHWORK DEVELOPMENT ONLY

UTILITIES NOT SHOWN
DATE: 2/21/2014

ACORN CURVE
CONTRACT: 01-0A3604
PROJECT ID: 0100020289
DIST/CO/RTE/PM: 01/HUM/299/19.3-19.8

SCALE: 1" = 5' Horiz.
1" = 5' Vert.

"A1" LINE CROSS SECTIONS