DESIGN STUDY ONLY

All Dimensions are U.S. Survey Feet

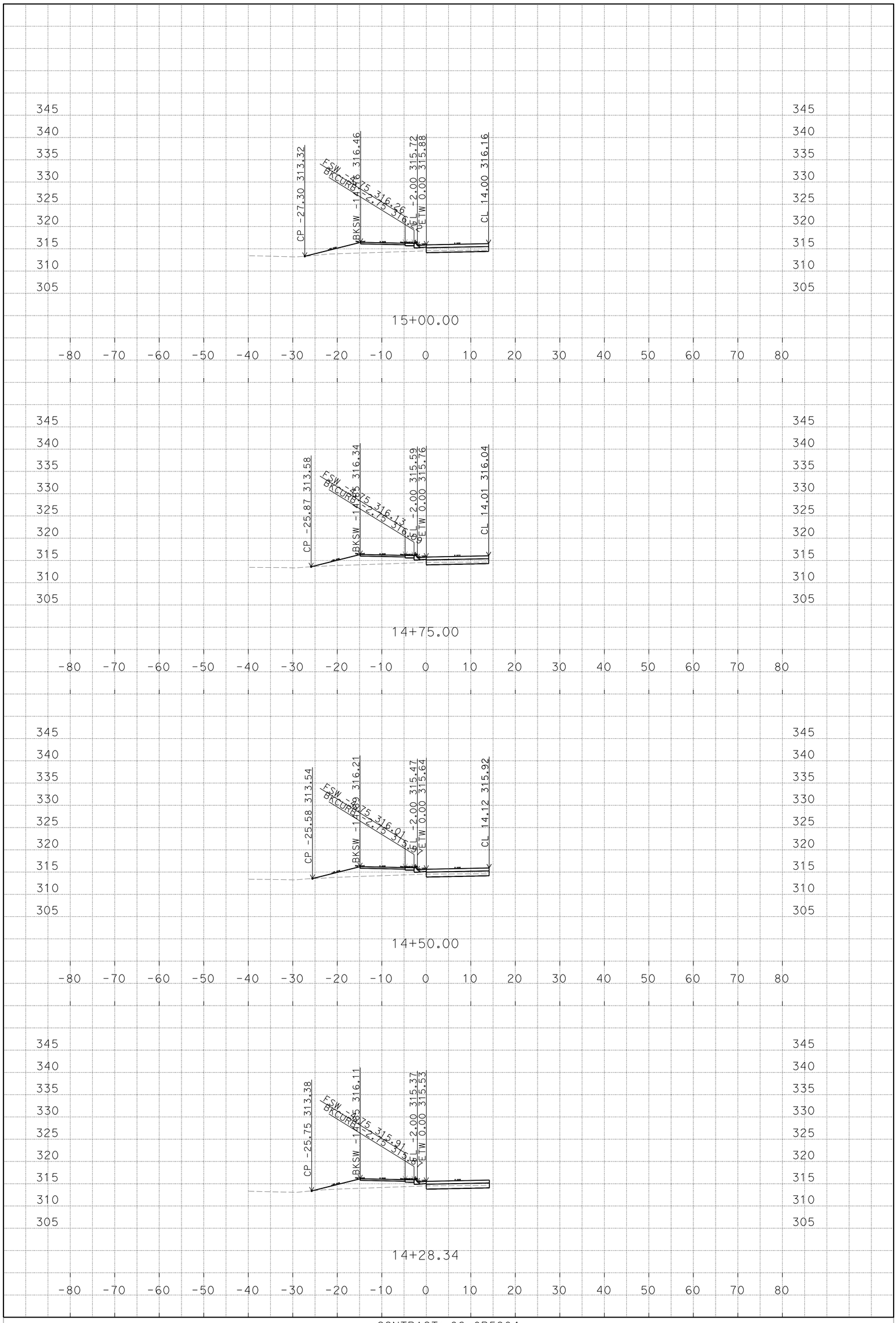

K:\D06\06-46150\Design\C3D\Alignments\Roundabout\corridors report
RB_03_013116_RB_NE_TEMP_X_C3D_DWG.dwg - 14-Apr-16 5:52 PM

PLOTTED DATE: 14-APR-2016

SCALE: 1"=10' Horiz.
1"=10' Vert.

CREATED BY: s129522

CONTRACT: 06-0P5904
DIST/CO/RTE/PM: 06/Tulare/190/4.1-4.8
PROJECT ID: 0612000182

Rte_190_NE_ETW
CROSS SECTIONS

DESIGN STUDY ONLY

All Dimensions are U.S. Survey Feet

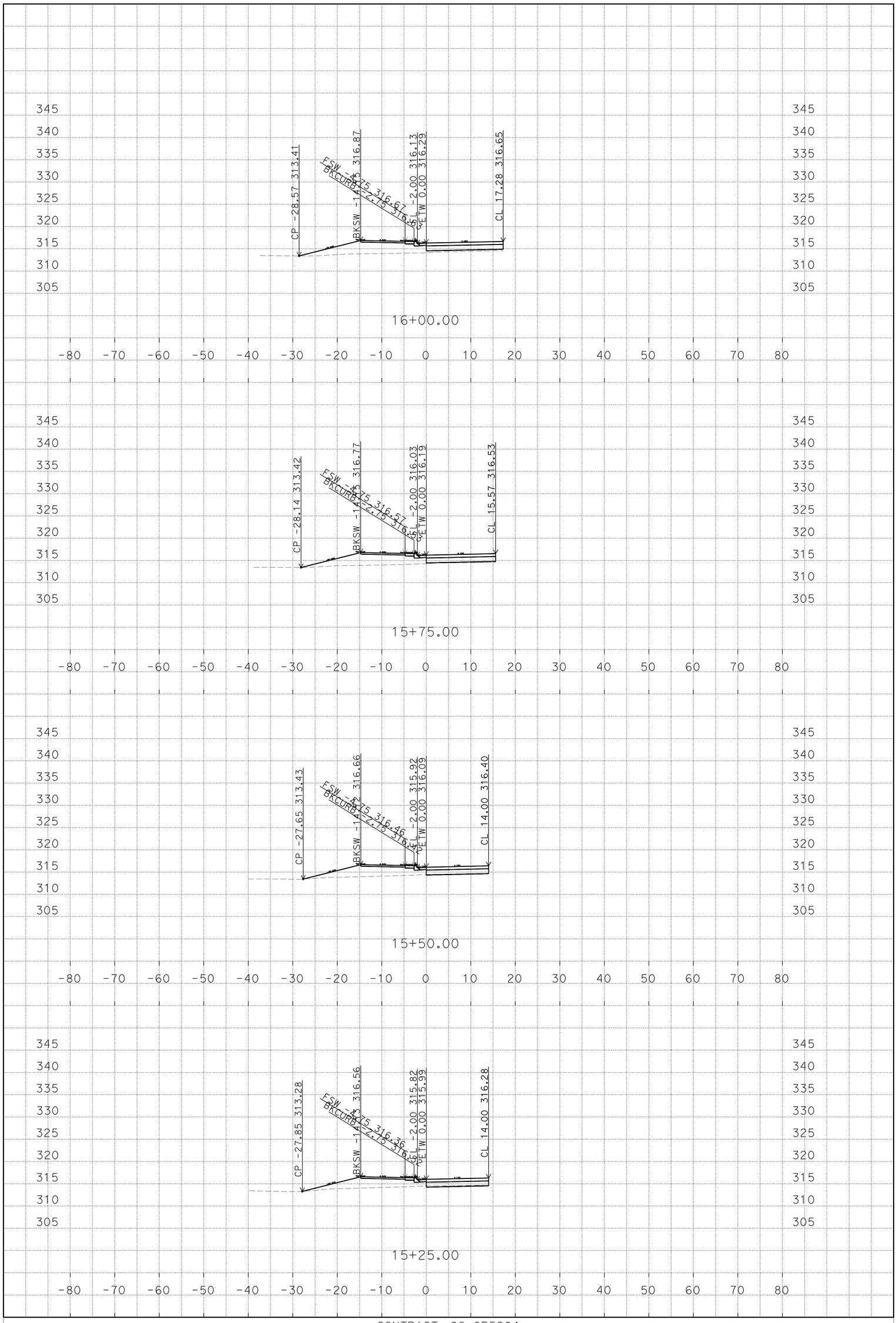

K:\D06\06-46150\Design\C3D\Alignments\Roundabout\corridors report
RB_03_013116_RB_NE_TEMP_X_C3D_DWG.dwg - 14-Apr-16 5:52 PM

PLOTTED DATE: 14-APR-2016

SCALE: 1"=10' Horiz.
1"=10' Vert.

CREATED BY: s129522

CONTRACT: 06-0P5904
DIST/CO/RTE/PM: 06/Tulare/190/4.1-4.8
PROJECT ID: 0612000182

Rte_190_NE_ETW
CROSS SECTIONS
2 OF 9

DESIGN STUDY ONLY

All Dimensions are U.S. Survey Feet

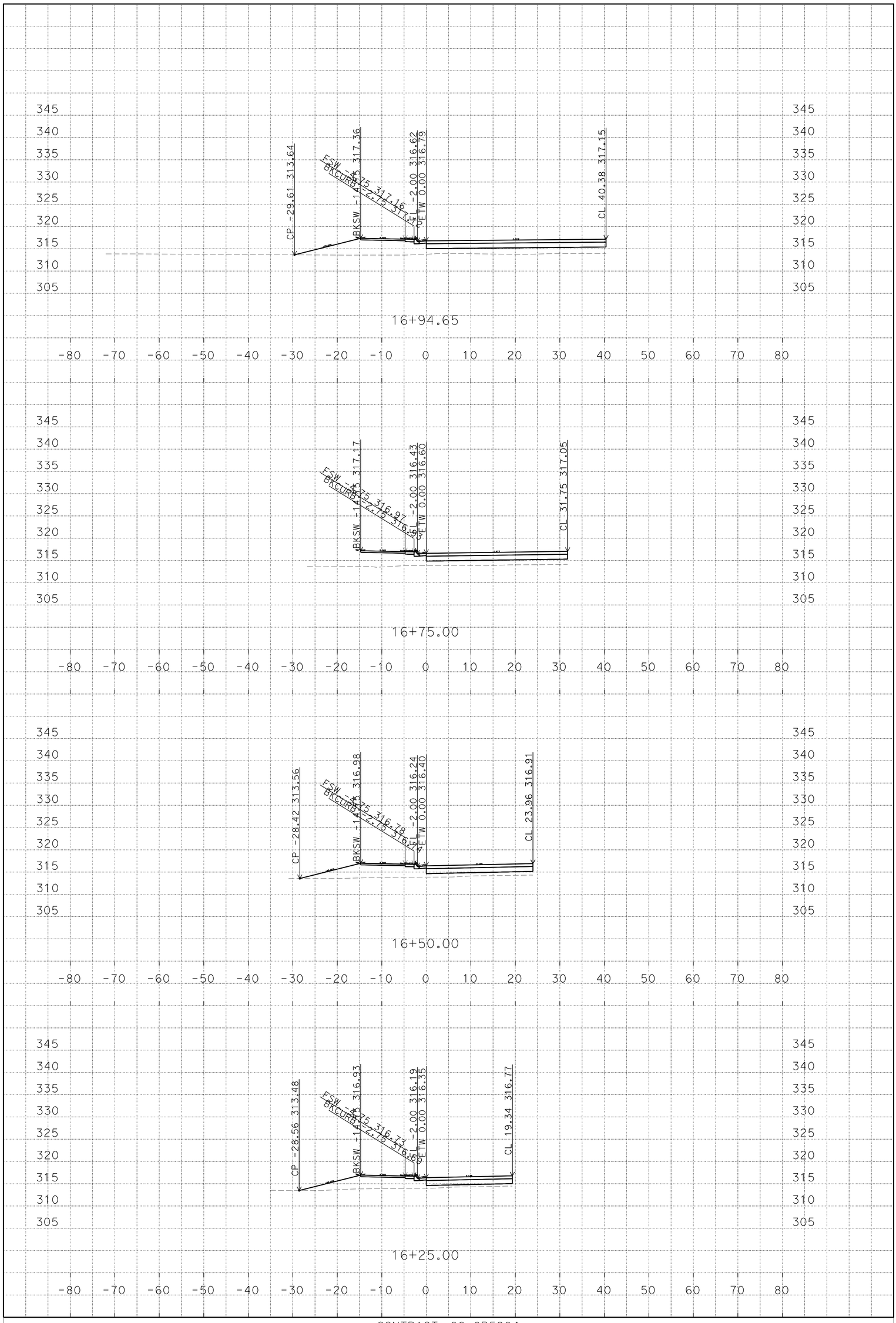

K:\D06\06-46150\Design\C3D\Alignments\Roundabout\corridors report
RB_03_013116_RB_NE_TEMP_X_C3D_DWG.dwg - 14-Apr-16 5:52 PM

PLOTTED DATE: 14-APR-2016

SCALE: 1"=10' Horiz.
1"=10' Vert.

CREATED BY: s129522

CONTRACT: 06-0P5904
DIST/CO/RTE/PM: 06/Tulare/190/4.1-4.8
PROJECT ID: 0612000182

Rte_190_NE_ETW
CROSS SECTIONS

DESIGN STUDY ONLY

All Dimensions are U.S. Survey Feet

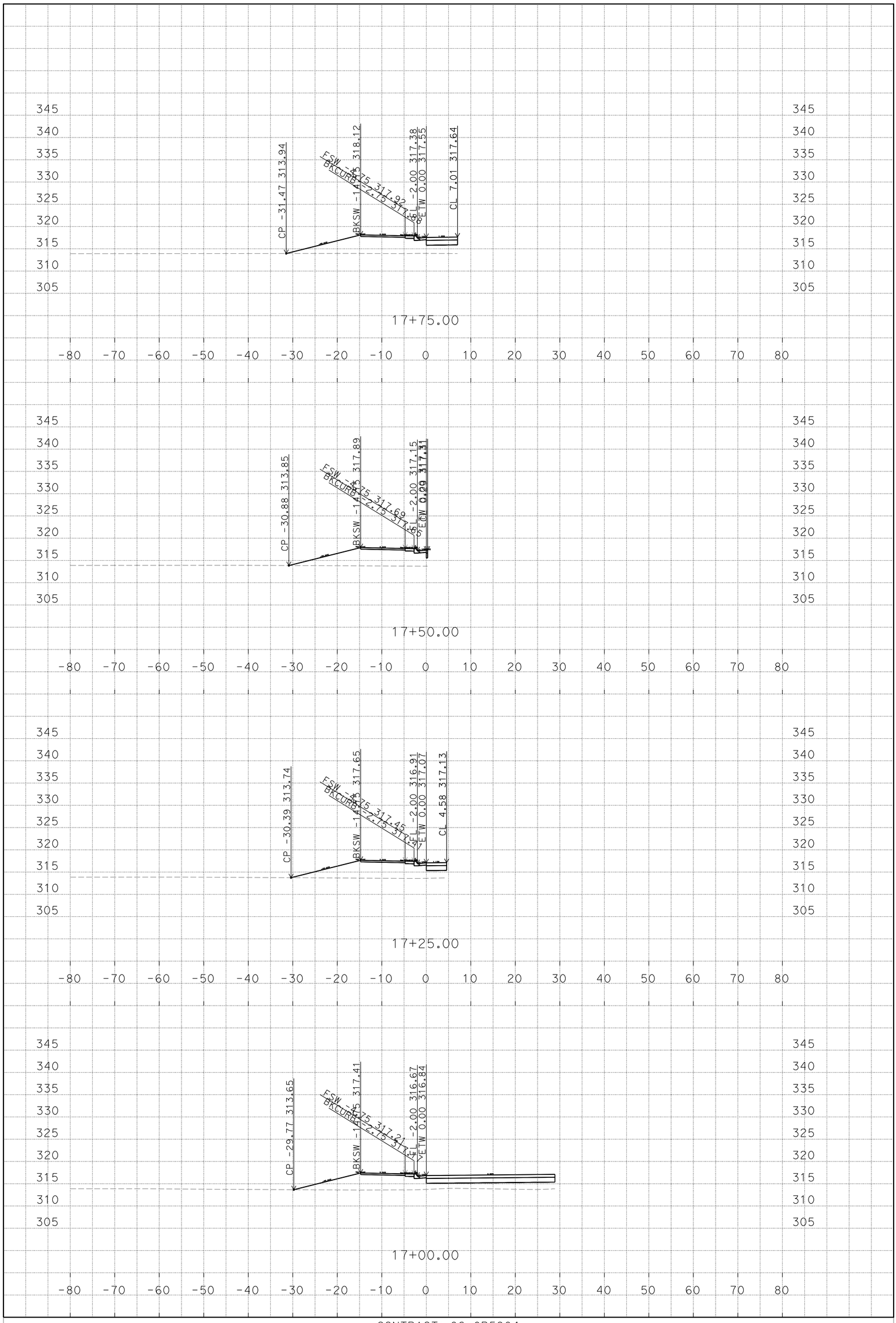

K:\D06\06-46150\Design\C3D\Alignments\Roundabout\corridors report
RB_03_013116_RB_NE_TEMP_X_C3D_DWG.dwg - 14-Apr-16 5:52 PM

PLOTTED DATE: 14-APR-2016

SCALE: 1"=10' Horiz.
1"=10' Vert.

CREATED BY: s129522

CONTRACT: 06-0P5904
DIST/CO/RTE/PM: 06/Tulare/190/4.1-4.8
PROJECT ID: 0612000182

Rte_190_NE_ETW
CROSS SECTIONS

DESIGN STUDY ONLY

All Dimensions are U.S. Survey Feet

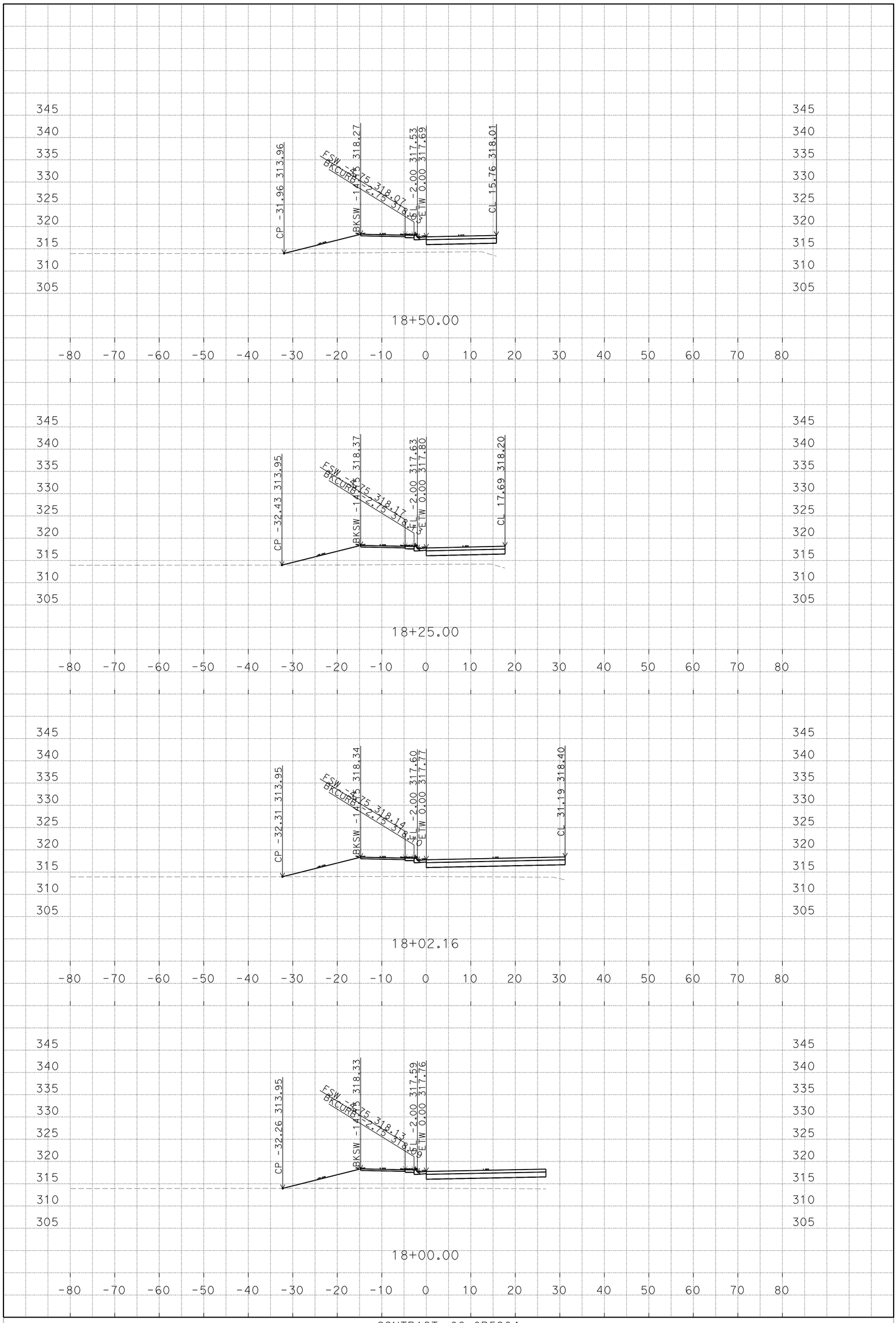

K:\D06\06-46150\Design\C3D\Alignments\Roundabout\corridors report
RB_03_013116_RB_NE_TEMP_X_C3D_DWG.dwg - 14-Apr-16 5:52 PM

PLOTTED DATE: 14-APR-2016

SCALE: 1"=10' Horiz.
1"=10' Vert.

CREATED BY: s129522

CONTRACT: 06-0P5904
DIST/CO/RTE/PM: 06/Tulare/190/4.1-4.8
PROJECT ID: 0612000182

Rte_190_NE_ETW
CROSS SECTIONS

DESIGN STUDY ONLY

All Dimensions are U.S. Survey Feet

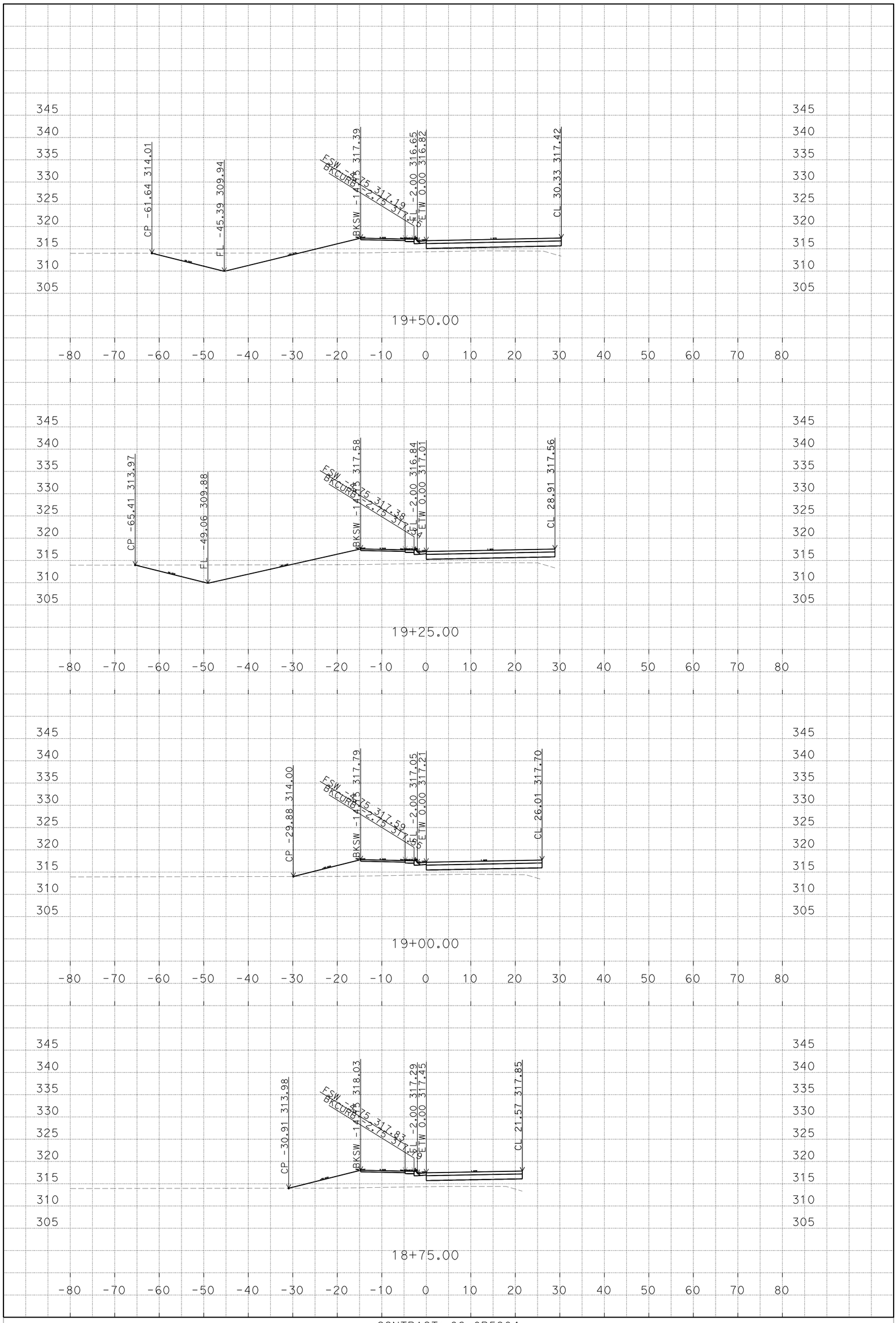

K:\D06\06-46150\Design\C3D\Alignments\Roundabout\corridors report
RB_03_013116_RB_NE_TEMP_X_C3D_DWG.dwg - 14-Apr-16 5:52 PM

PLOTTED DATE: 14-APR-2016

SCALE: 1"=10' Horiz.
1"=10' Vert.

CREATED BY: s129522

CONTRACT: 06-0P5904
DIST/CO/RTE/PM: 06/Tulare/190/4.1-4.8
PROJECT ID: 0612000182

Rte_190_NE_ETW
CROSS SECTIONS

DESIGN STUDY ONLY

All Dimensions are U.S. Survey Feet

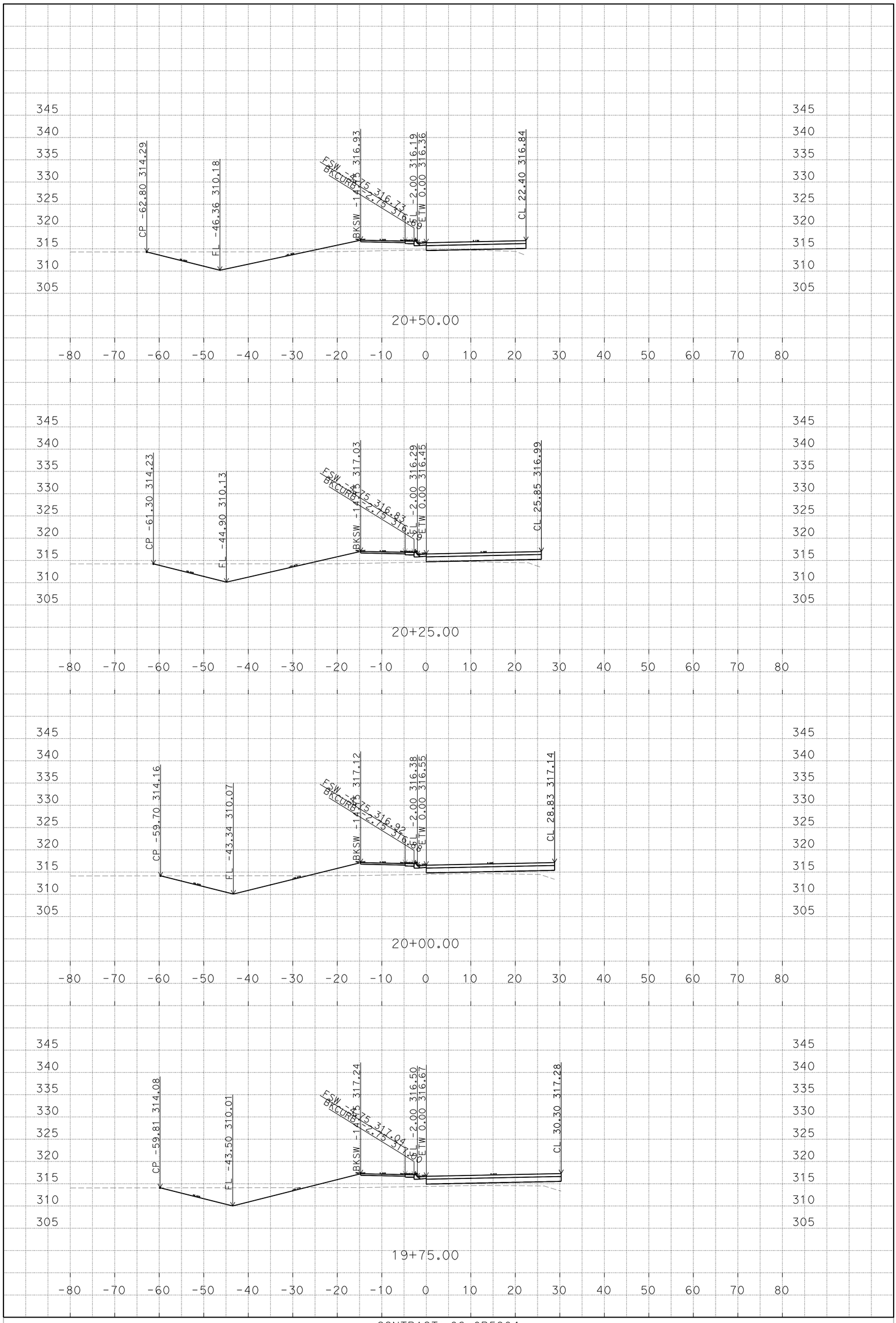

K:\D06\06-46150\Design\C3D\Alignments\Roundabout\corridors report
RB_03_013116_RB_NE_TEMP_X_C3D_DWG.dwg - 14-Apr-16 5:52 PM

PLOTTED DATE: 14-APR-2016

SCALE: 1"=10' Horiz.
1"=10' Vert.

CREATED BY: s129522

CONTRACT: 06-0P5904
DIST/CO/RTE/PM: 06/Tulare/190/4.1-4.8
PROJECT ID: 0612000182

Rte_190_NE_ETW
CROSS SECTIONS

DESIGN STUDY ONLY

All Dimensions are U.S. Survey Feet

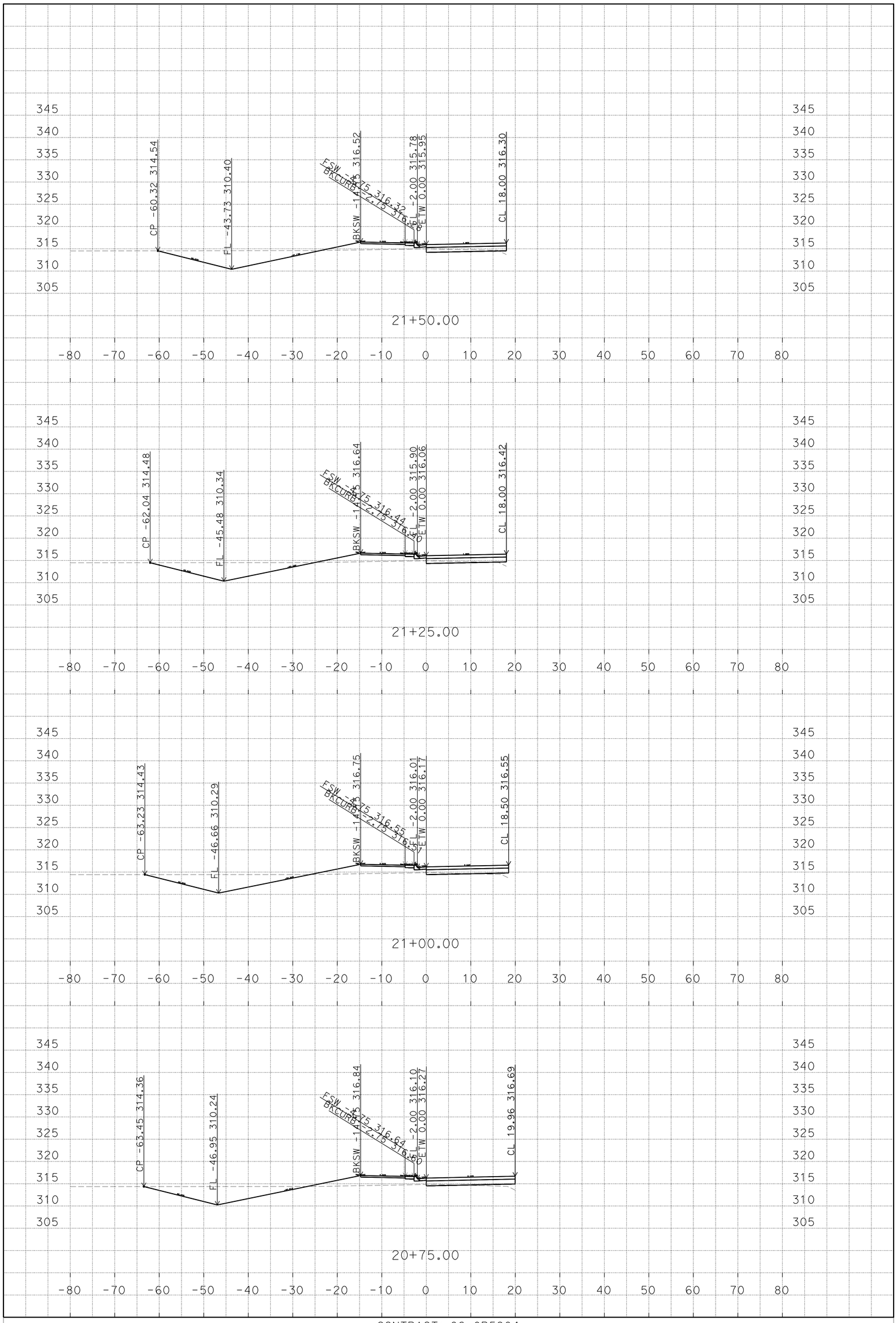

K:\D06\06-46150\Design\C3D\Alignments\Roundabout\corridors report
RB_03_013116_RB_NE_TEMP_X_C3D_DWG.dwg - 14-Apr-16 5:52 PM

PLOTTED DATE: 14-APR-2016

SCALE: 1"=10' Horiz.
1"=10' Vert.

CREATED BY: s129522

CONTRACT: 06-0P5904
DIST/CO/RTE/PM: 06/Tulare/190/4.1-4.8
PROJECT ID: 0612000182

Rte_190_NE_ETW
CROSS SECTIONS

DESIGN STUDY ONLY

All Dimensions are U.S. Survey Feet

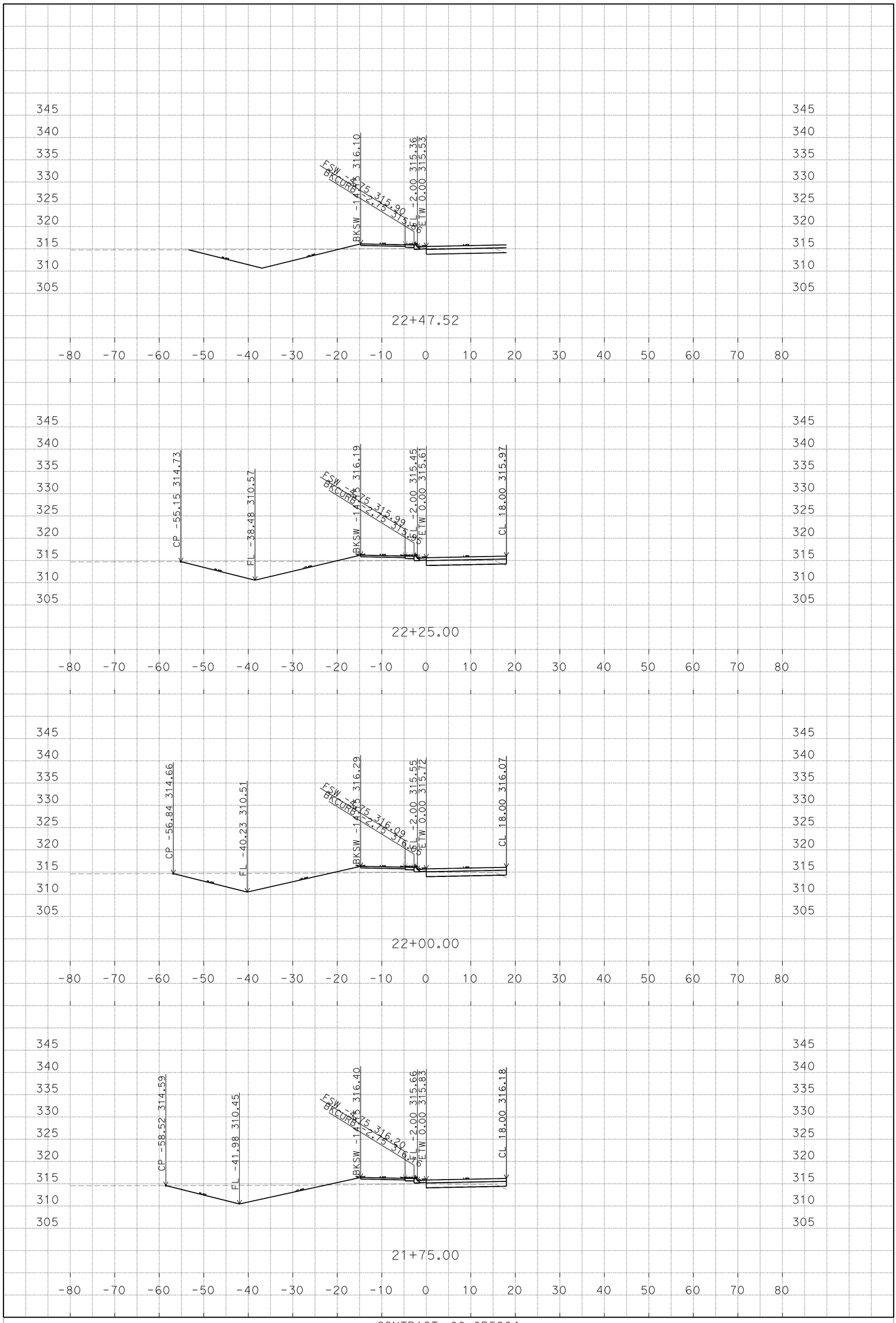

PLOTTED DATE: 14-APR-2016

SCALE: 1"=10' Horiz.
1"=10' Vert.

CREATED BY: s129522

CONTRACT: 06-0P5904
DIST/CO/RTE/PM: 06/Tulare/190/4.1-4.8
PROJECT ID: 0612000182

Rte_190_NE_ETW
CROSS SECTIONS
9 OF 9

K:\D06\06-46150\Design\C3D\Alignments\Roundabout\corridors report
RB_03_013116_RB_NE_TEMP_X_C3D_DWG.dwg - 14-Apr-16 5:52 PM