FOR EARTHWORK DEVELOPMENT ONLY

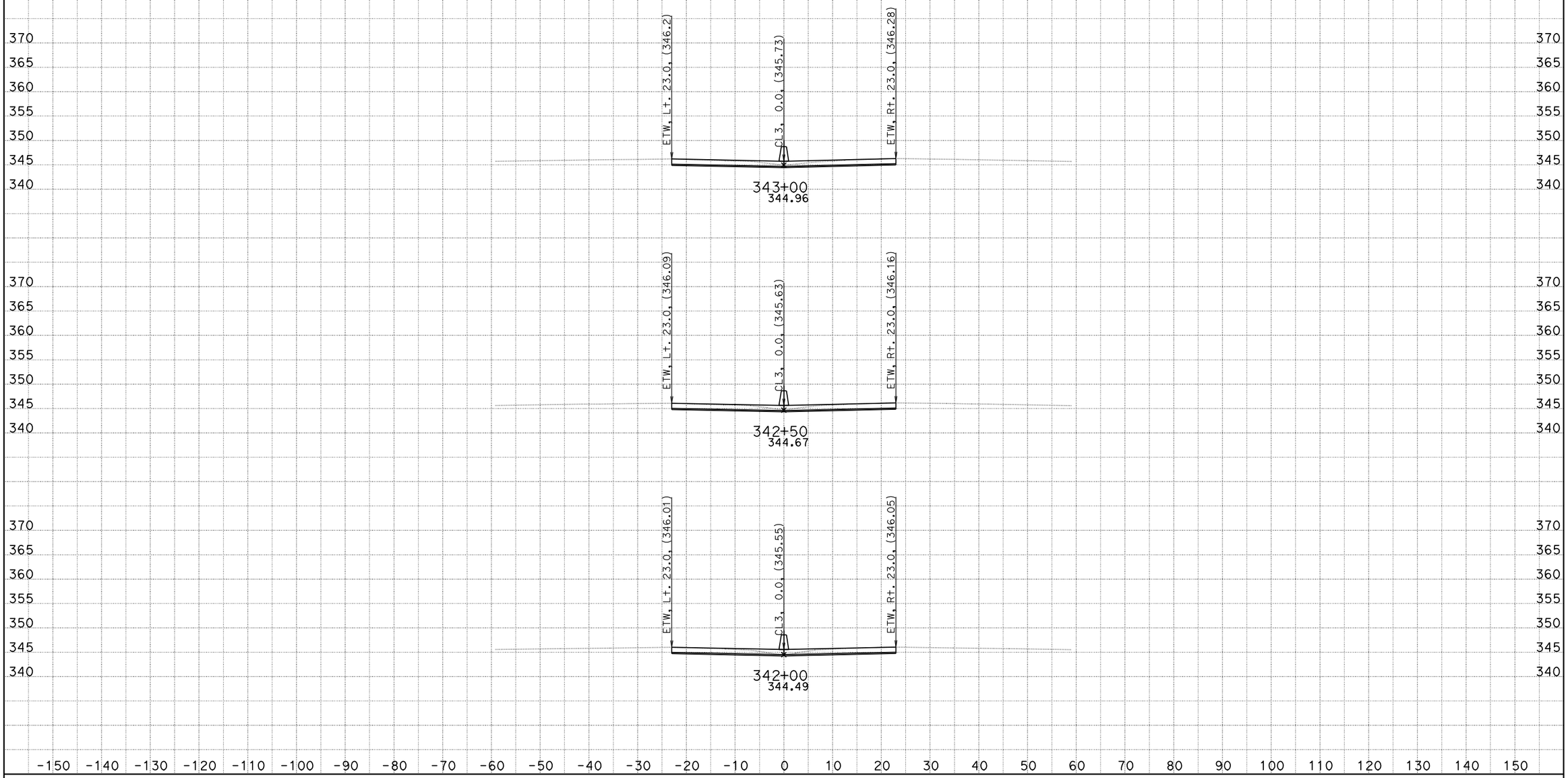

DATE: 10/26/2011
KC Project: 0G830

06-Ker-99-PM-17.0/22.1, S. Bakersfield Project, Jafar Ravanbakhsh
File: D:\CaiceFinal\0G830\finishfinaloct18.ear

SCALE: 1" = 10' Horiz.
1" = 10' Vert.

All Dimensions are US Survey Feet

CL3
CROSS SECTIONS

FOR EARTHWORK DEVELOPMENT ONLY

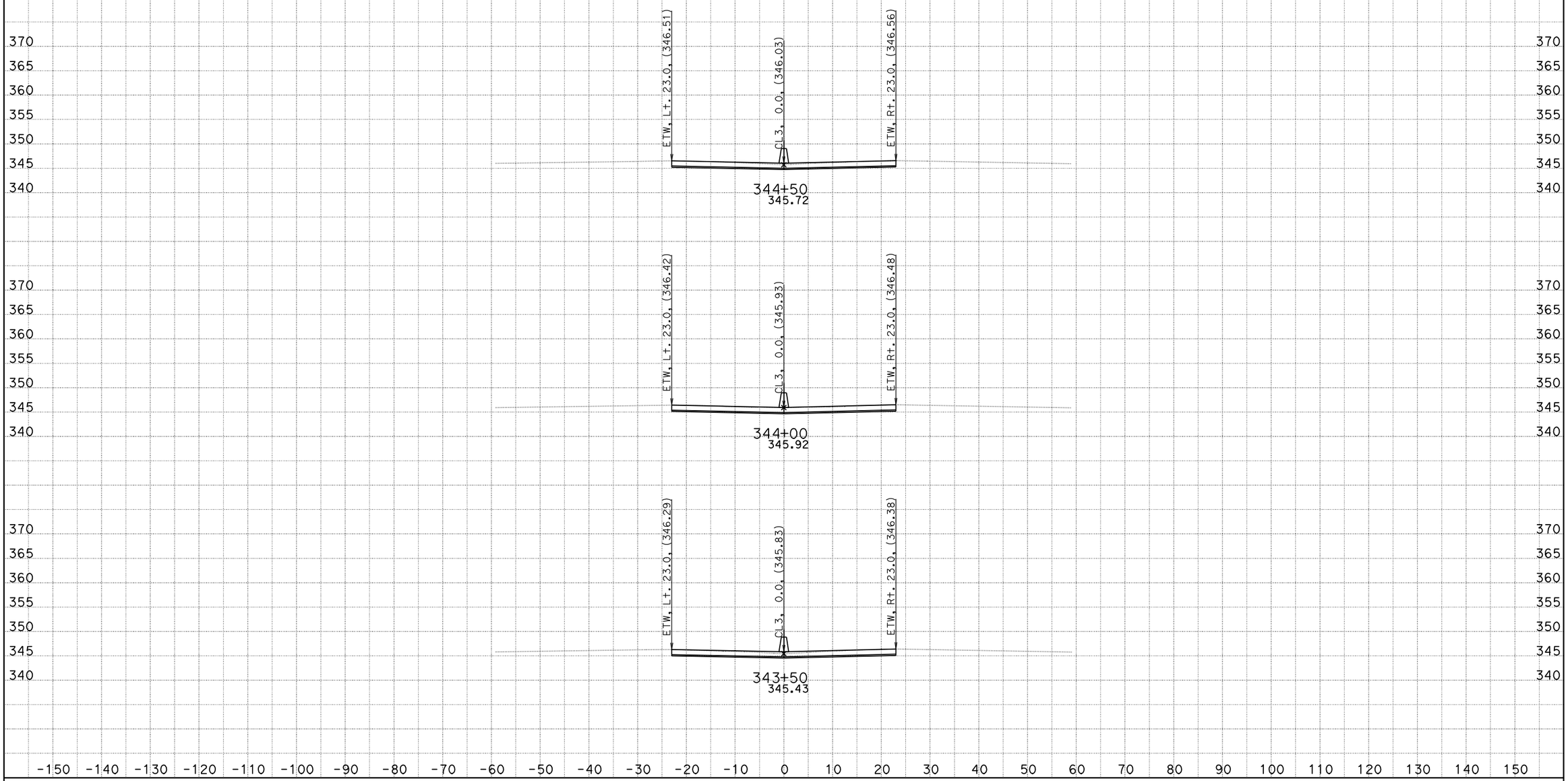

DATE: 10/26/2011
KC Project: 0G830

06-Ker-99-PM-17.0/22.1, S. Bakersfield Project, Jafar Ravanbakhsh
File: D:\CaiceFinal\0G830\finishfinaloct18.ear

SCALE: 1" = 10' Horiz.
1" = 10' Vert.

All Dimensions are US Survey Feet

CL3
CROSS SECTIONS

FOR EARTHWORK DEVELOPMENT ONLY

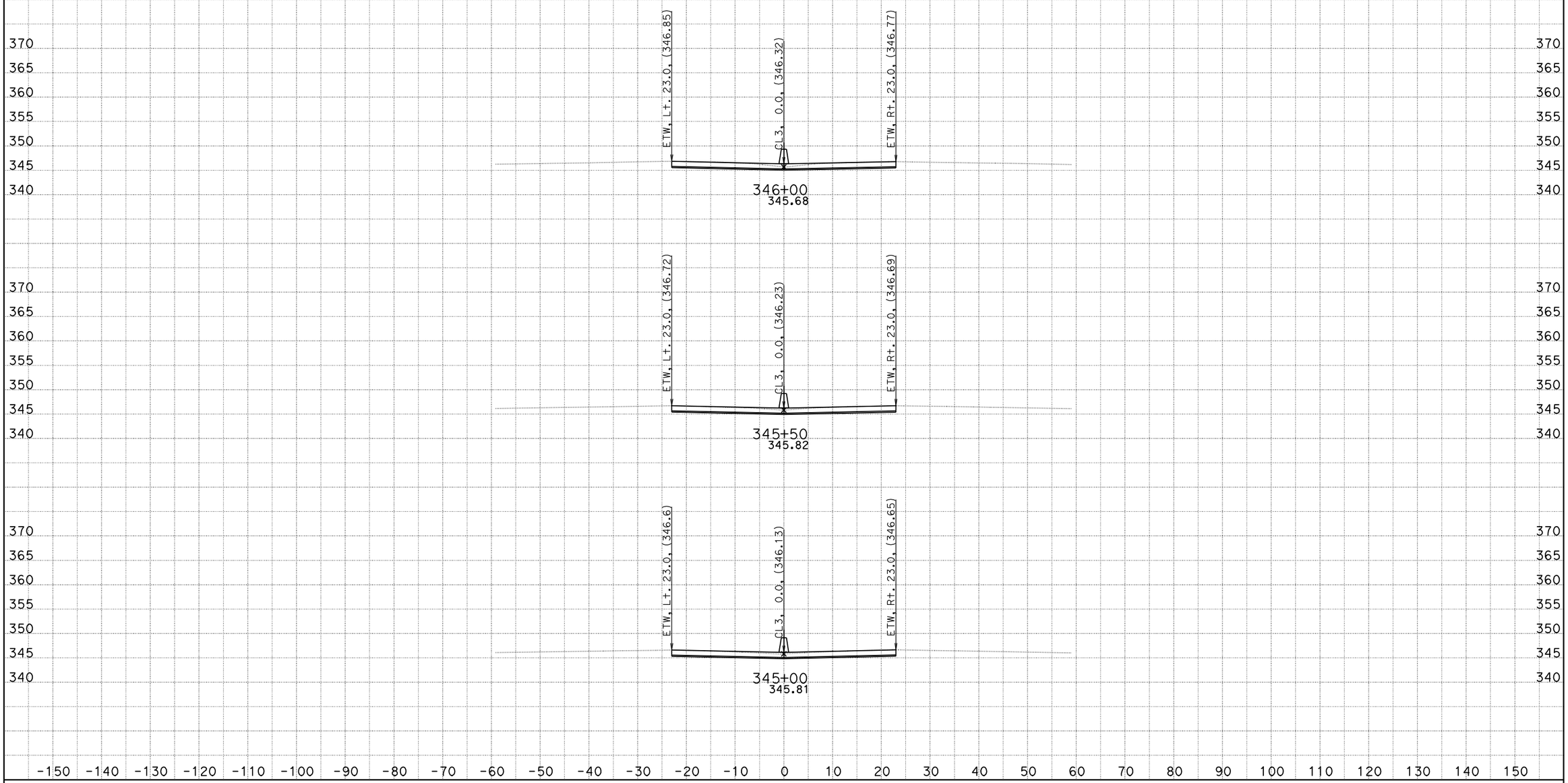

DATE: 10/26/2011
KC Project: 0G830

06-Ker-99-PM-17.0/22.1, S. Bakersfield Project, Jafar Ravanbakhsh
File: D:\CaiceFinal\0G830\finishfinaloct18.ear

SCALE: 1" = 10' Horiz.
1" = 10' Vert.

All Dimensions are US Survey Feet

CL3
CROSS SECTIONS

FOR EARTHWORK DEVELOPMENT ONLY

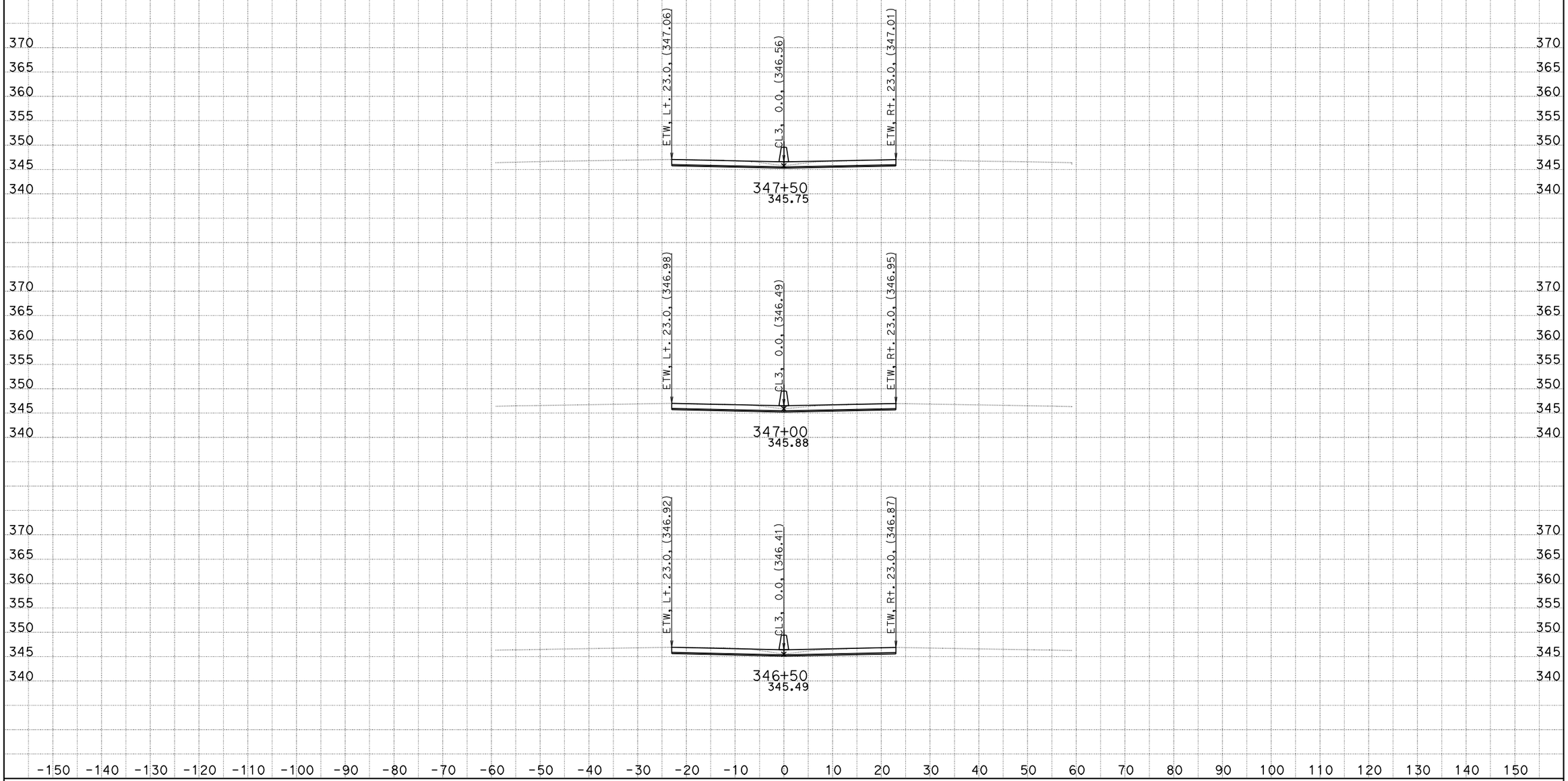

DATE: 10/26/2011
KC Project: 0G830

06-Ker-99-PM-17.0/22.1, S. Bakersfield Project, Jafar Ravanbakhsh
File: D:\CaiceFinal\0G830\finishfinaloct18.ear

SCALE: 1" = 10' Horiz.
1" = 10' Vert.

All Dimensions are US Survey Feet

CL3
CROSS SECTIONS

FOR EARTHWORK DEVELOPMENT ONLY

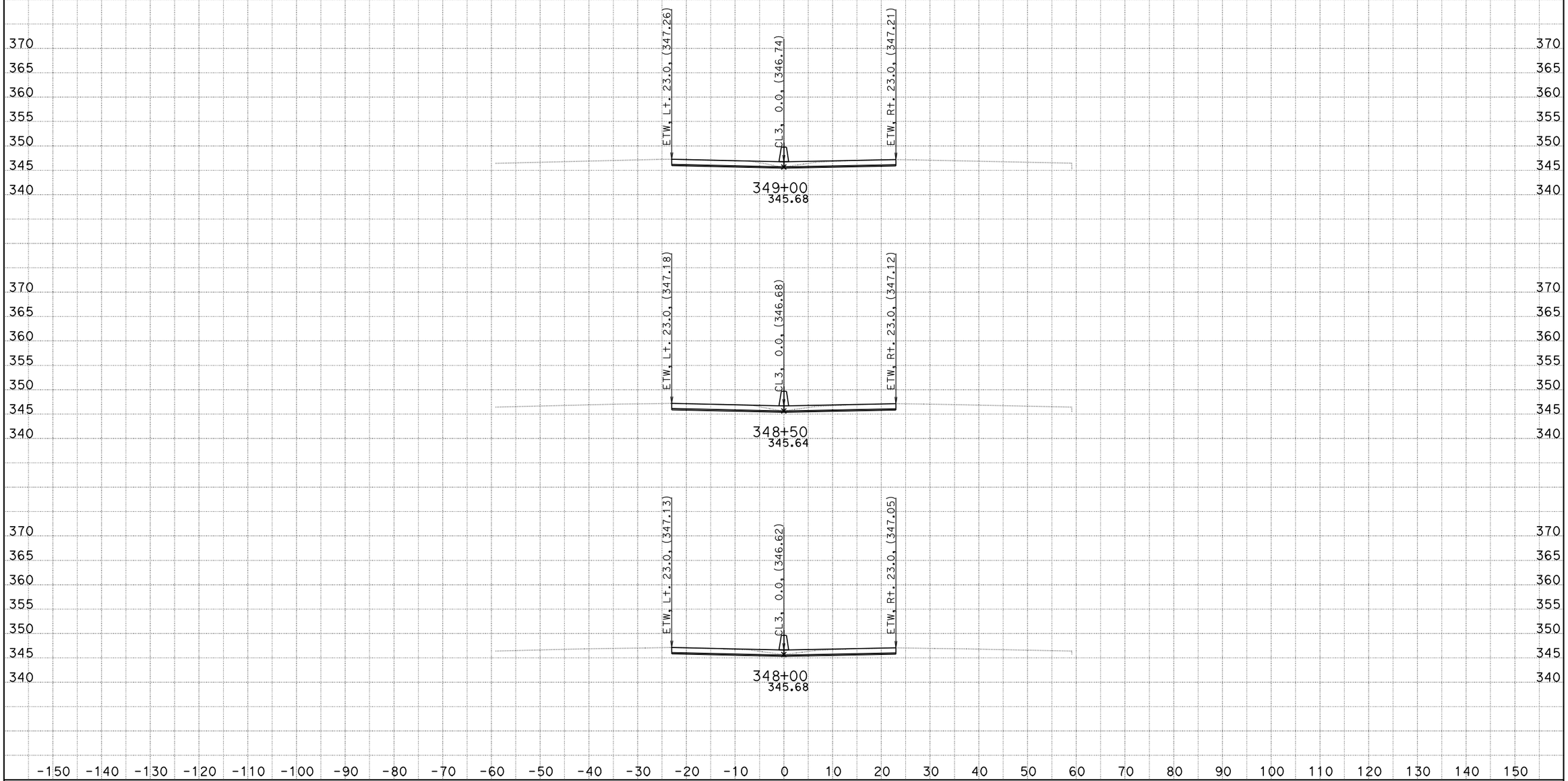

DATE: 10/26/2011
KC Project: 0G830

06-Ker-99-PM-17.0/22.1, S. Bakersfield Project, Jafar Ravanbakhsh
File: D:\CaiceFinal\0G830\finishfinaloct18.ear

SCALE: 1" = 10' Horiz.
1" = 10' Vert.

All Dimensions are US Survey Feet

CL3
CROSS SECTIONS

FOR EARTHWORK DEVELOPMENT ONLY

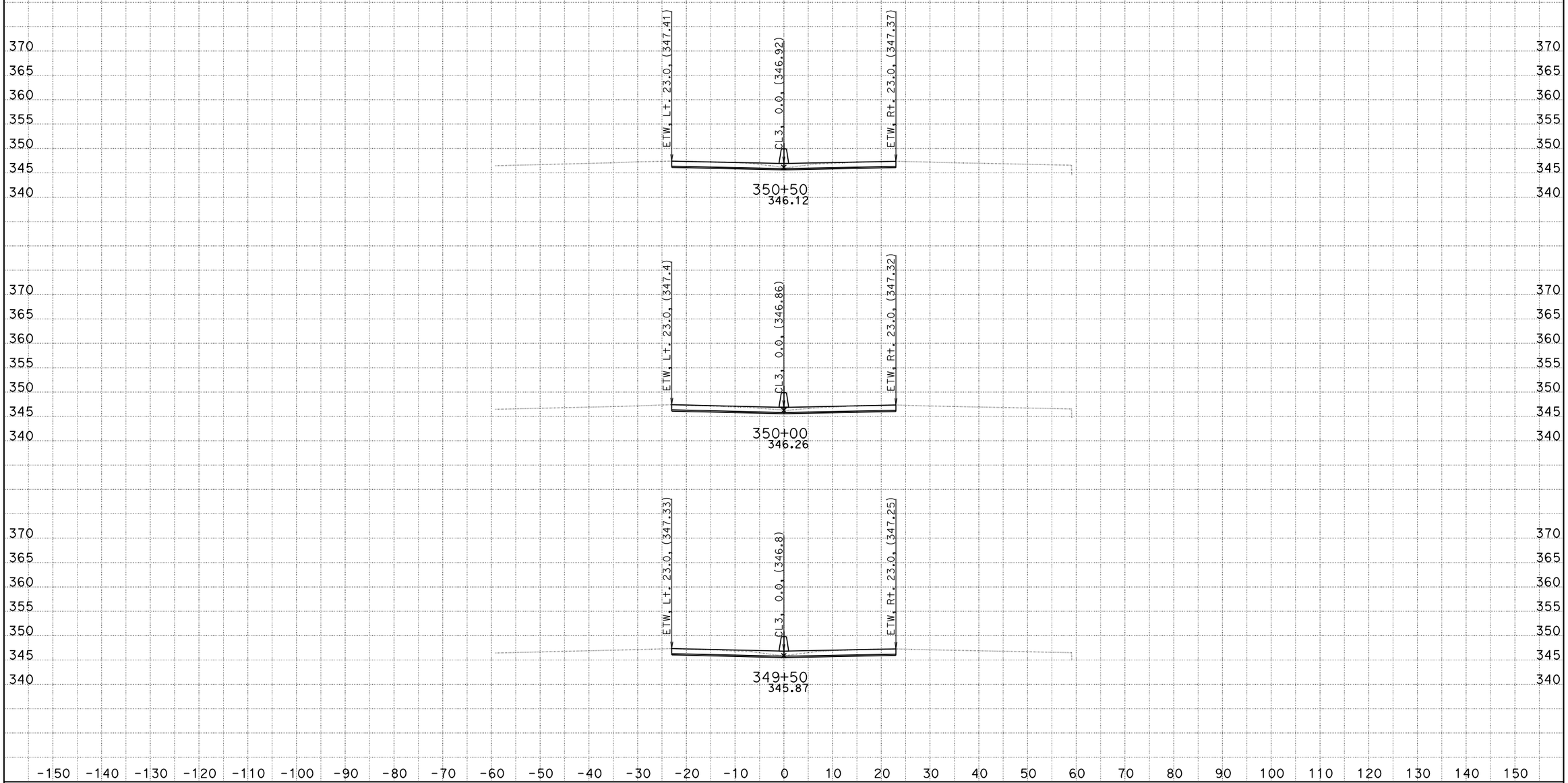

DATE: 10/26/2011
KC Project: 0G830

06-Ker-99-PM-17.0/22.1, S. Bakersfield Project, Jafar Ravanbakhsh
File: D:\CaiceFinal\0G830\finishfinaloct18.ear

SCALE: 1" = 10' Horiz.
1" = 10' Vert.

All Dimensions are US Survey Feet

CL3
CROSS SECTIONS

FOR EARTHWORK DEVELOPMENT ONLY

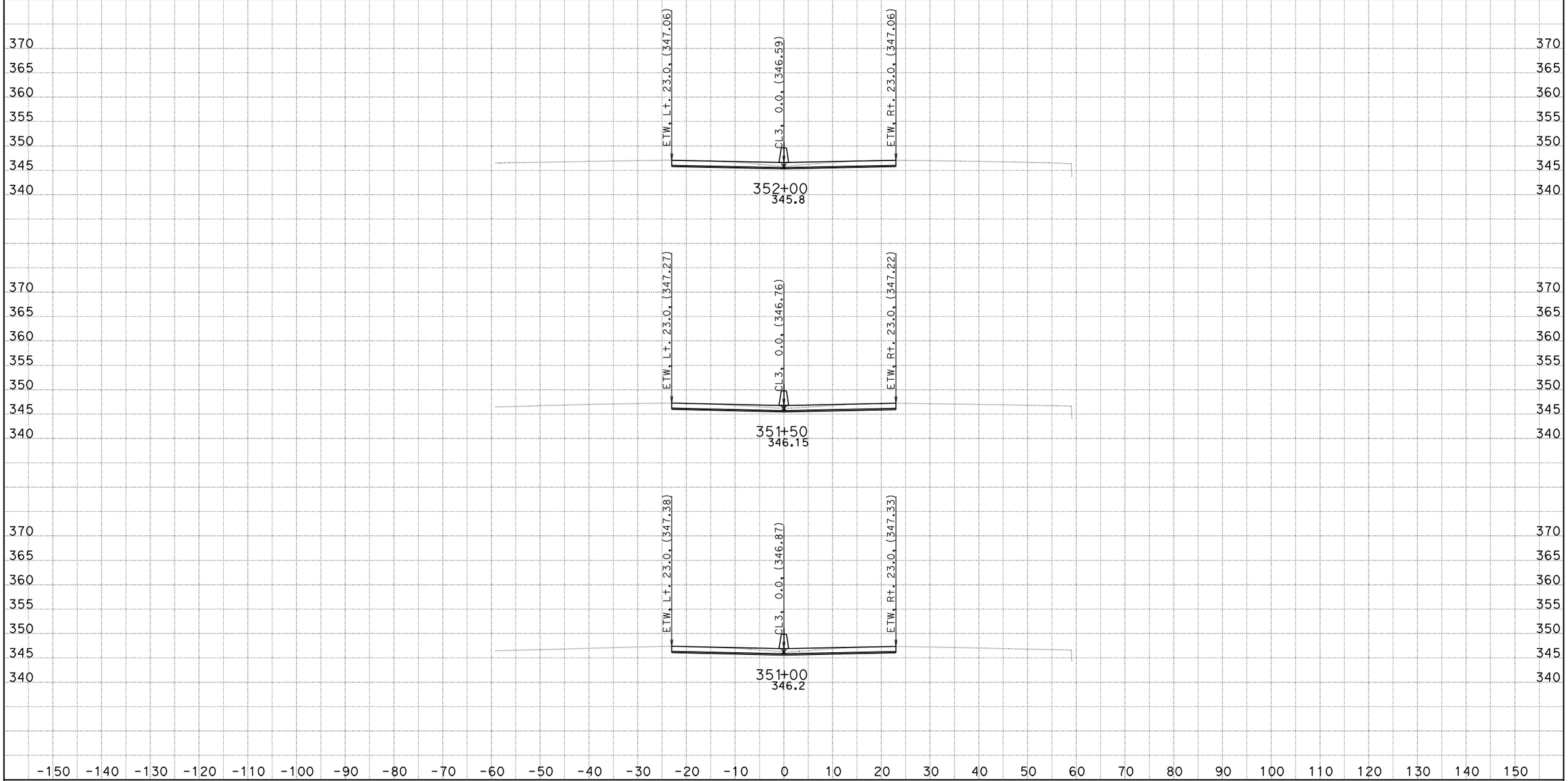

DATE: 10/26/2011
KC Project: 0G830

06-Ker-99-PM-17.0/22.1, S. Bakersfield Project, Jafar Ravanbakhsh
File: D:\CaiceFinal\0G830\finishfinaloct18.ear

SCALE: 1" = 10' Horiz.
1" = 10' Vert.

All Dimensions are US Survey Feet

CL3
CROSS SECTIONS

FOR EARTHWORK DEVELOPMENT ONLY

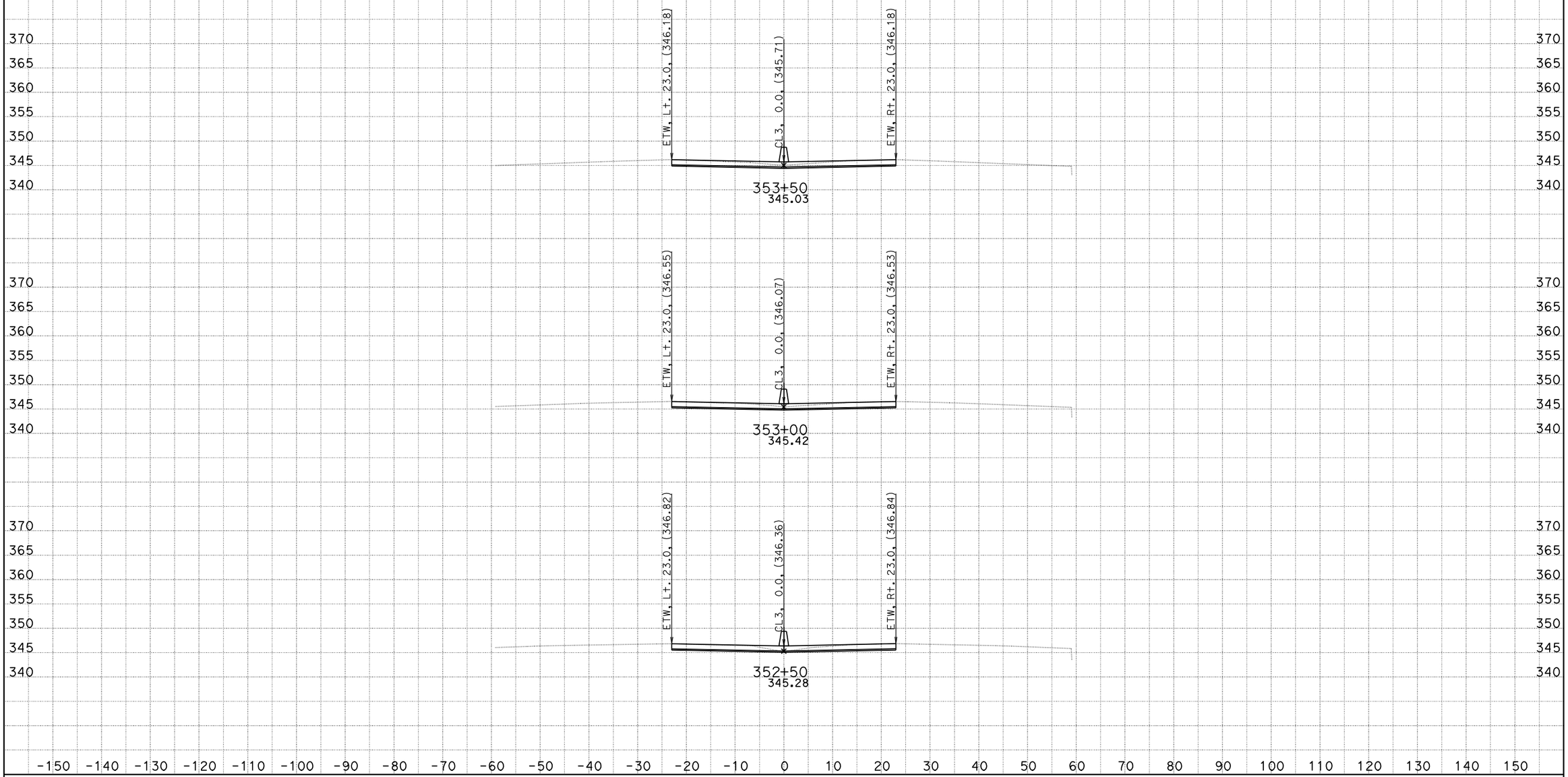

DATE: 10/26/2011
KC Project: 0G830

06-Ker-99-PM-17.0/22.1, S. Bakersfield Project, Jafar Ravanbakhsh
File: D:\CaiceFinal\0G830\finishfinaloct18.ear

SCALE: 1" = 10' Horiz.
1" = 10' Vert.

All Dimensions are US Survey Feet

CL3
CROSS SECTIONS

FOR EARTHWORK DEVELOPMENT ONLY

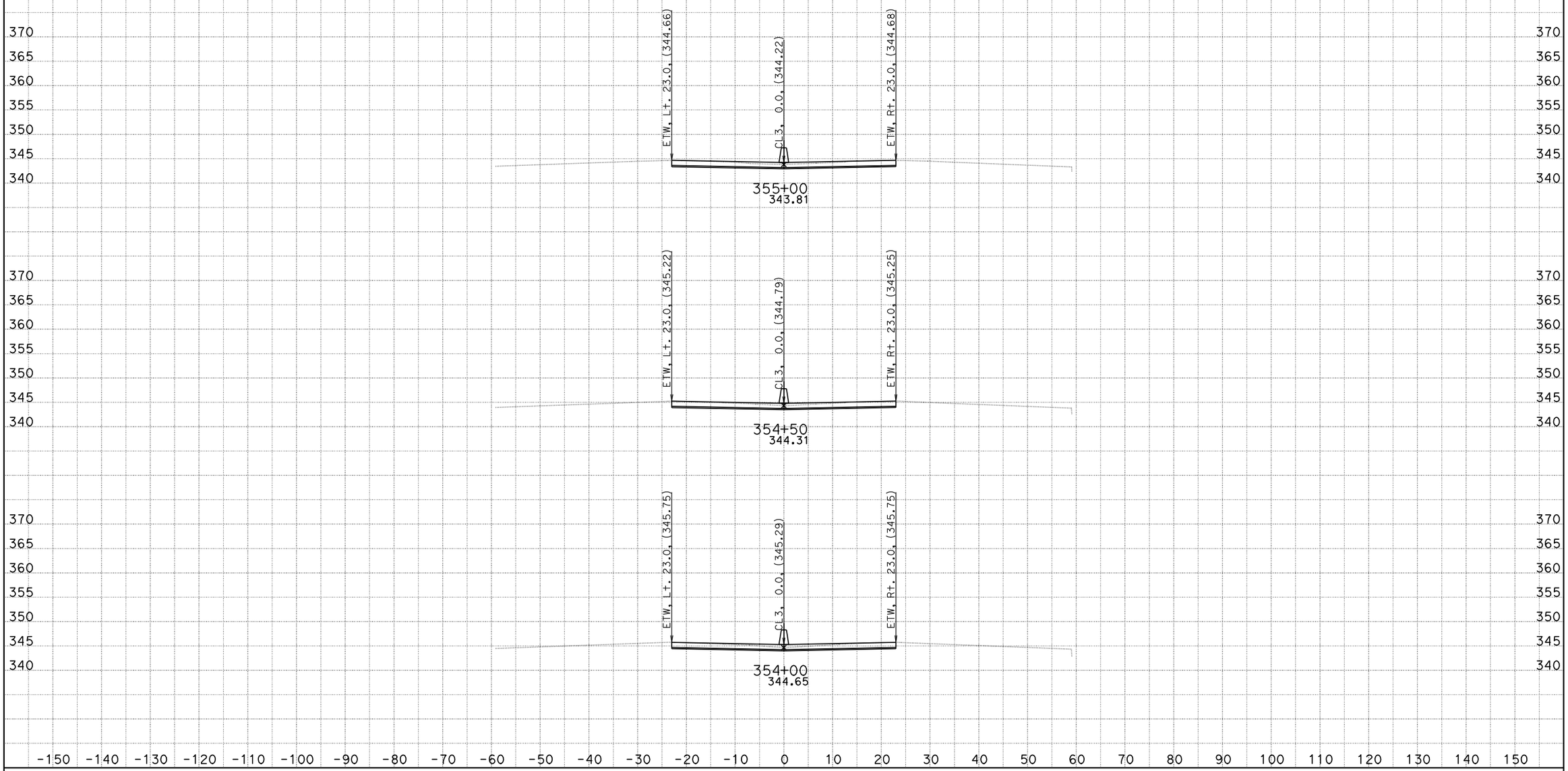

DATE: 10/26/2011
KC Project: 0G830

06-Ker-99-PM-17.0/22.1, S. Bakersfield Project, Jafar Ravanbakhsh
File: D:\CaiceFinal\0G830\finishfinaloct18.ear

SCALE: 1" = 10' Horiz.
1" = 10' Vert.

All Dimensions are US Survey Feet

CL3
CROSS SECTIONS

FOR EARTHWORK DEVELOPMENT ONLY

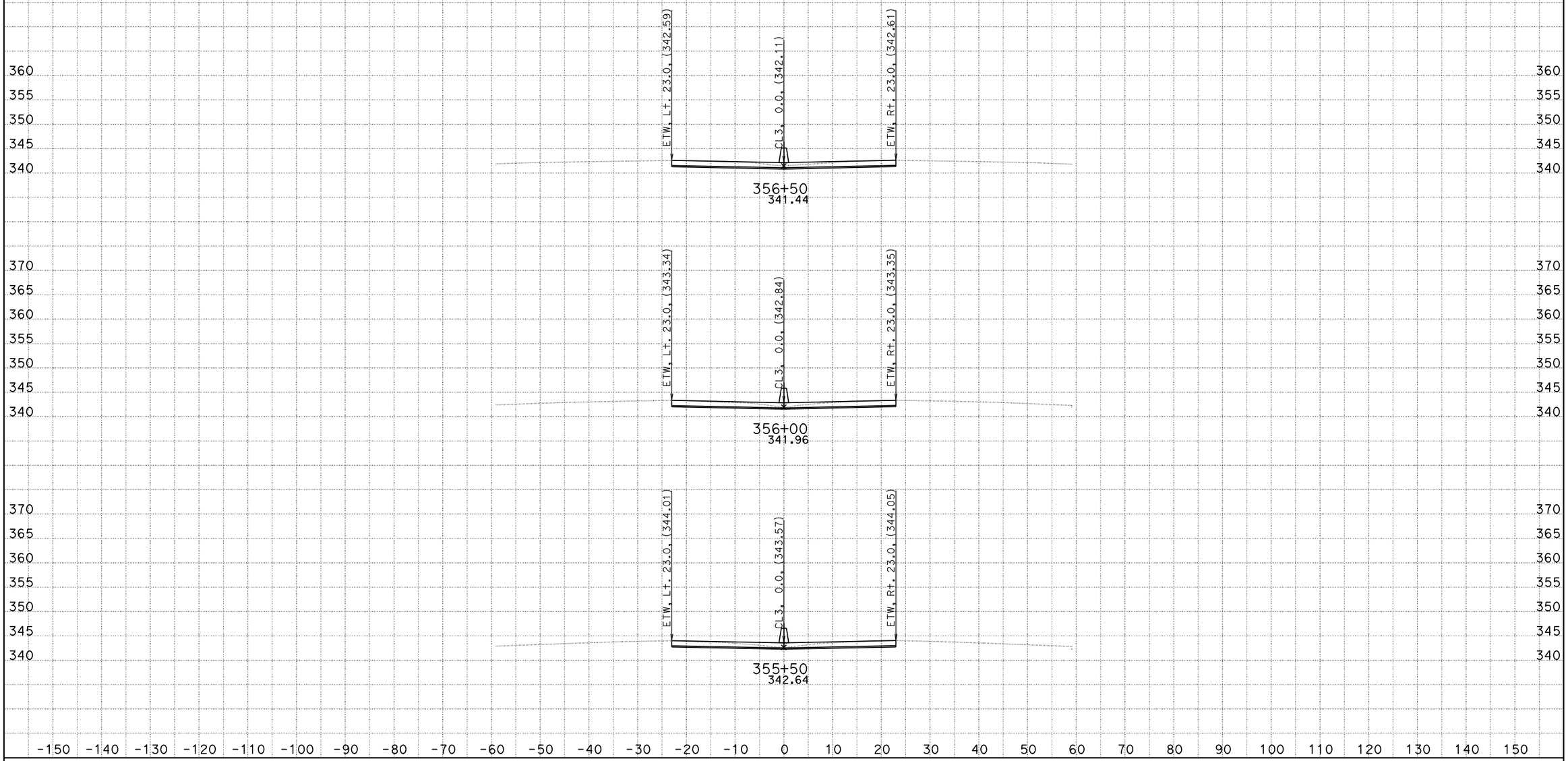

DATE: 10/26/2011
KC Project: 0G830

06-Ker-99-PM-17.0/22.1, S. Bakersfield Project, Jafar Ravanbakhsh
File: D:\CaiceFinal\0G830\finishfinaloct18.ear

SCALE: 1" = 10' Horiz.
1" = 10' Vert.

All Dimensions are US Survey Feet

CL3
CROSS SECTIONS

FOR EARTHWORK DEVELOPMENT ONLY

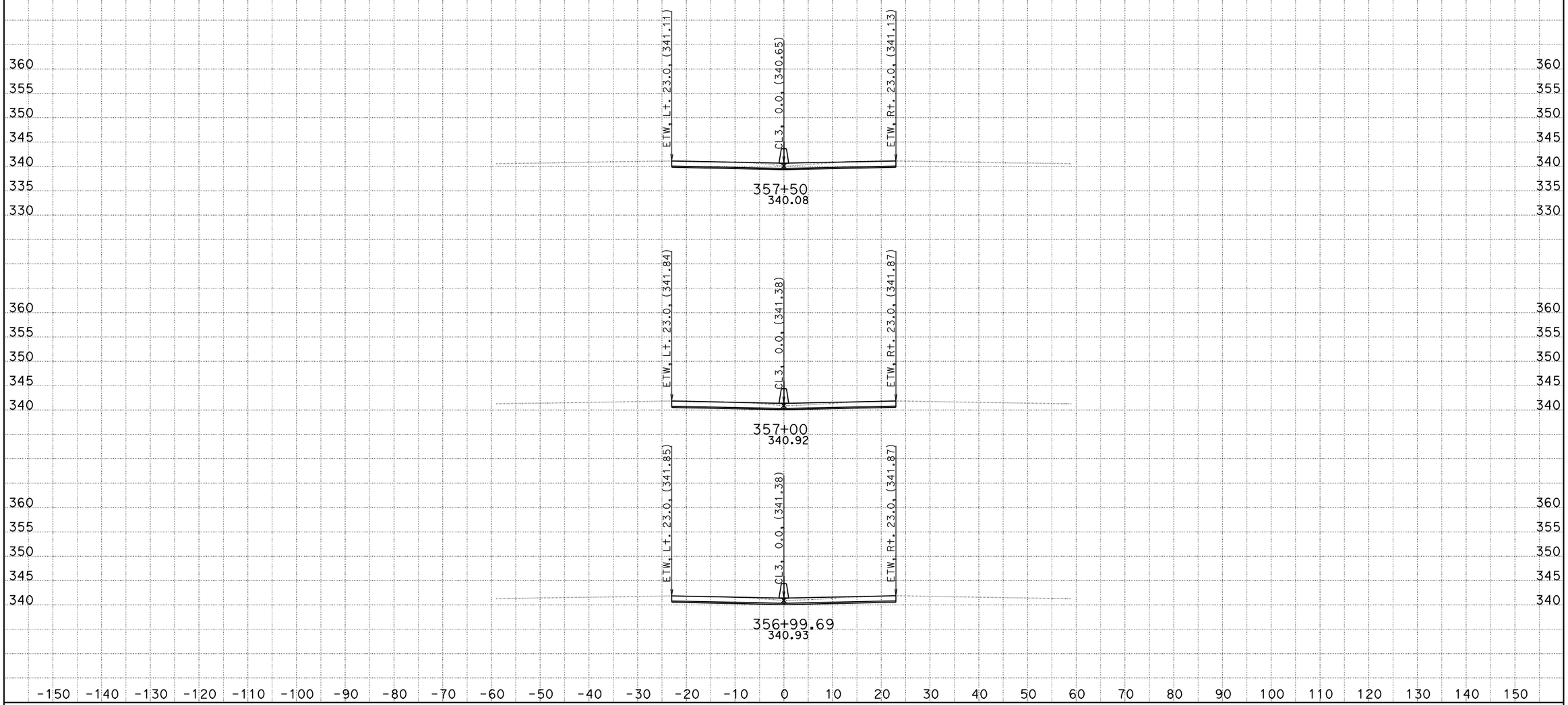

DATE: 10/26/2011
KC Project: 0G830

06-Ker-99-PM-17.0/22.1, S. Bakersfield Project, Jafar Ravanbakhsh
File: D:\CaiceFinal\0G830\finishfinaloct18.ear

SCALE: 1" = 10' Horiz.
1" = 10' Vert.

All Dimensions are US Survey Feet

CL3
CROSS SECTIONS

FOR EARTHWORK DEVELOPMENT ONLY

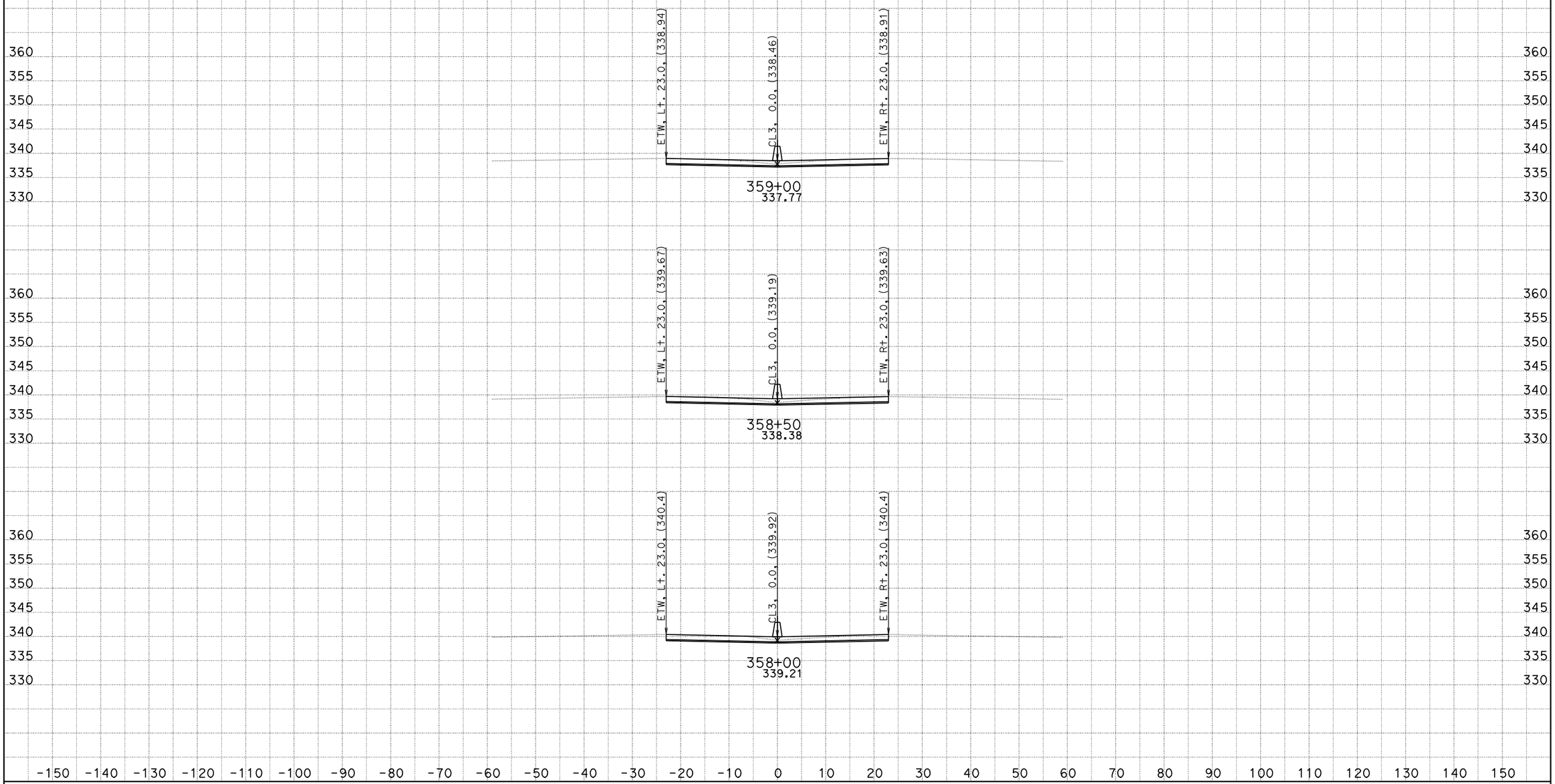

DATE: 10/26/2011
KC Project: 0G830

06-Ker-99-PM-17.0/22.1, S. Bakersfield Project, Jafar Ravanbakhsh
File: D:\CaiceFinal\0G830\finishfinaloct18.ear

SCALE: 1" = 10' Horiz.
1" = 10' Vert.

All Dimensions are US Survey Feet

CL3
CROSS SECTIONS

FOR EARTHWORK DEVELOPMENT ONLY

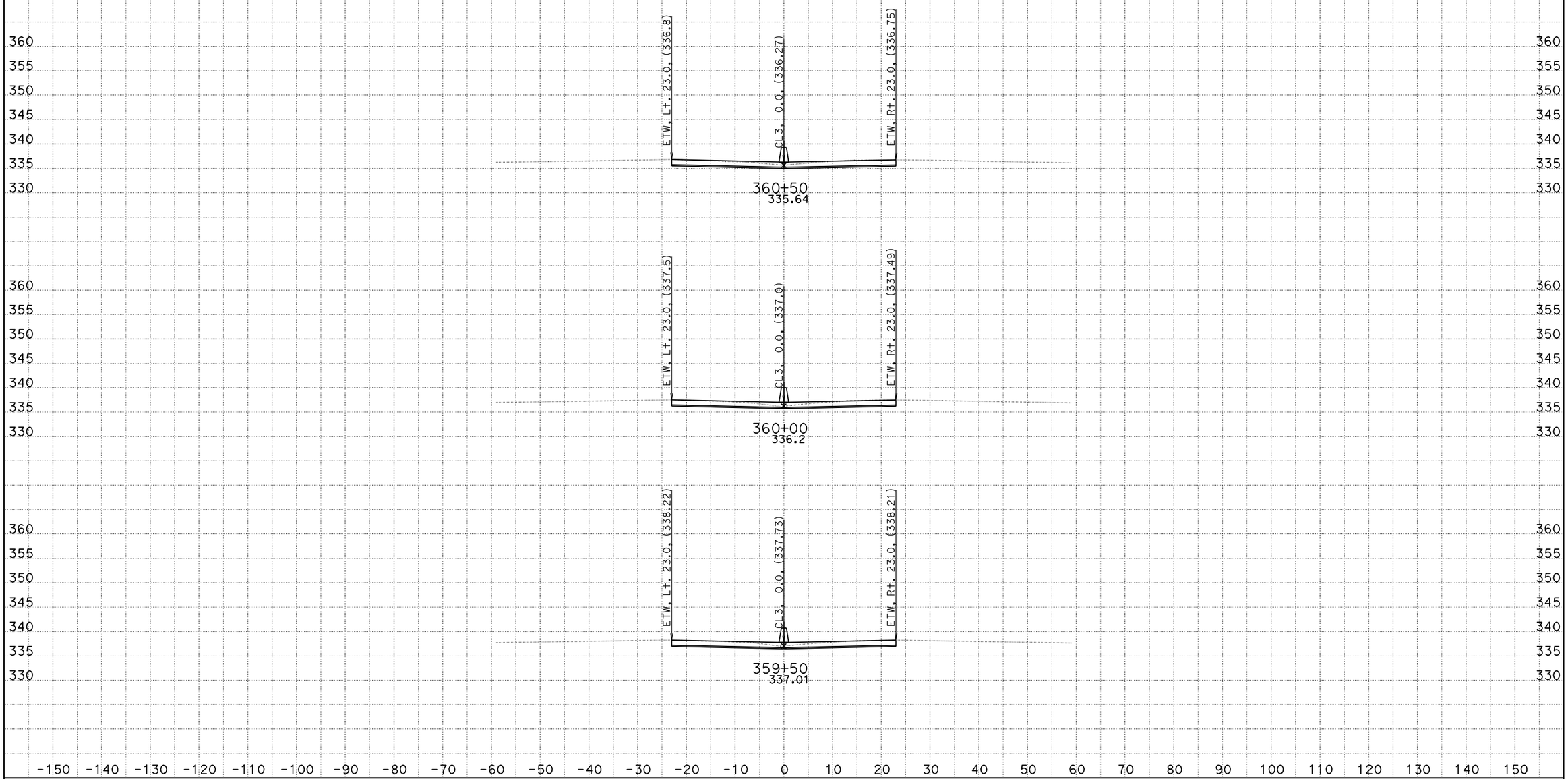

DATE: 10/26/2011
KC Project: 0G830

06-Ker-99-PM-17.0/22.1, S. Bakersfield Project, Jafar Ravanbakhsh
File: D:\CaiceFinal\0G830\finishfinaloct18.ear

SCALE: 1" = 10' Horiz.
1" = 10' Vert.

All Dimensions are US Survey Feet

CL3
CROSS SECTIONS

FOR EARTHWORK DEVELOPMENT ONLY

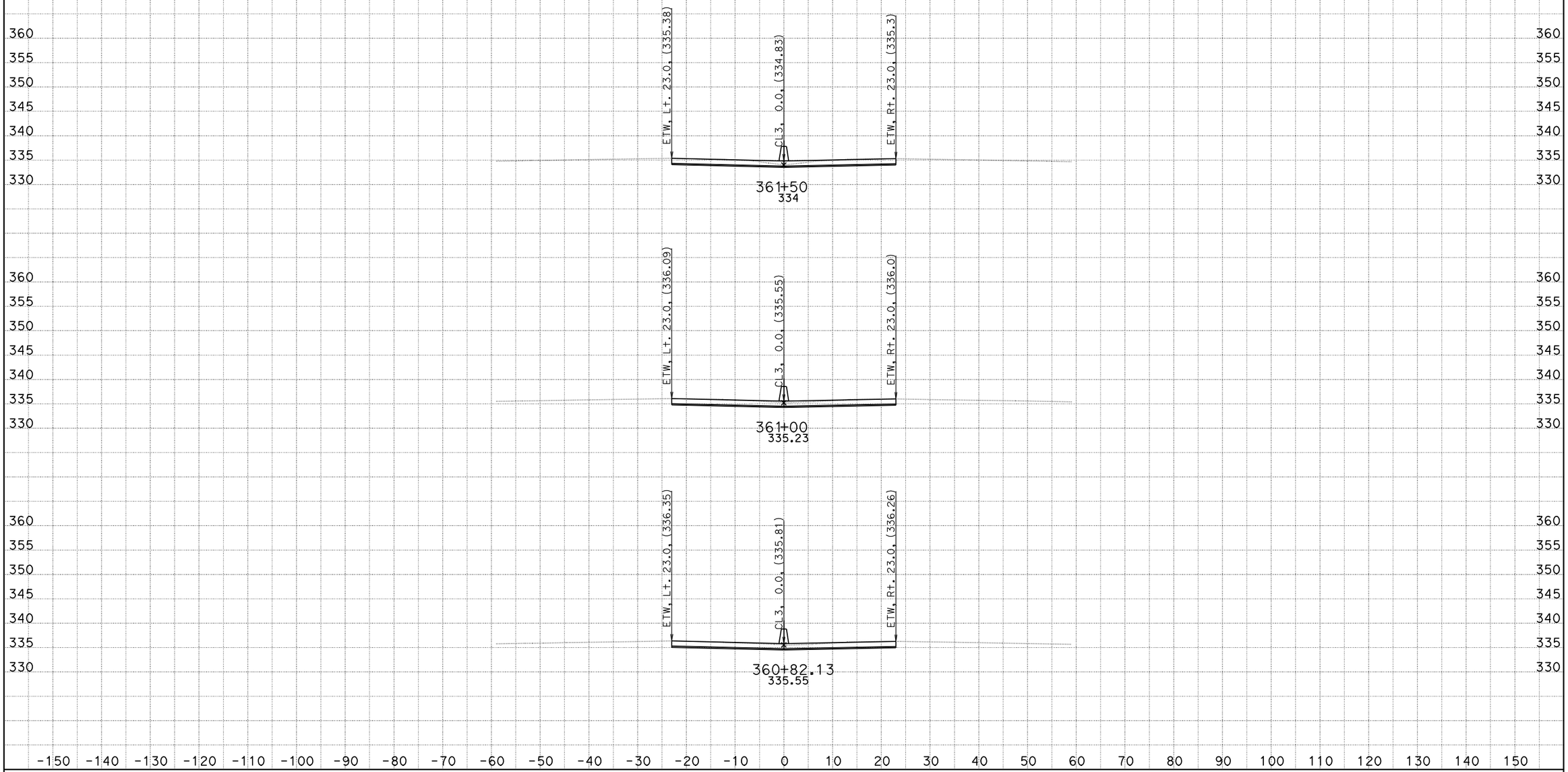

DATE: 10/26/2011
KC Project: 0G830

06-Ker-99-PM-17.0/22.1, S. Bakersfield Project, Jafar Ravanbakhsh
File: D:\CaiceFinal\0G830\finishfinaloct18.ear

SCALE: 1" = 10' Horiz.
1" = 10' Vert.

All Dimensions are US Survey Feet

CL3
CROSS SECTIONS

FOR EARTHWORK DEVELOPMENT ONLY

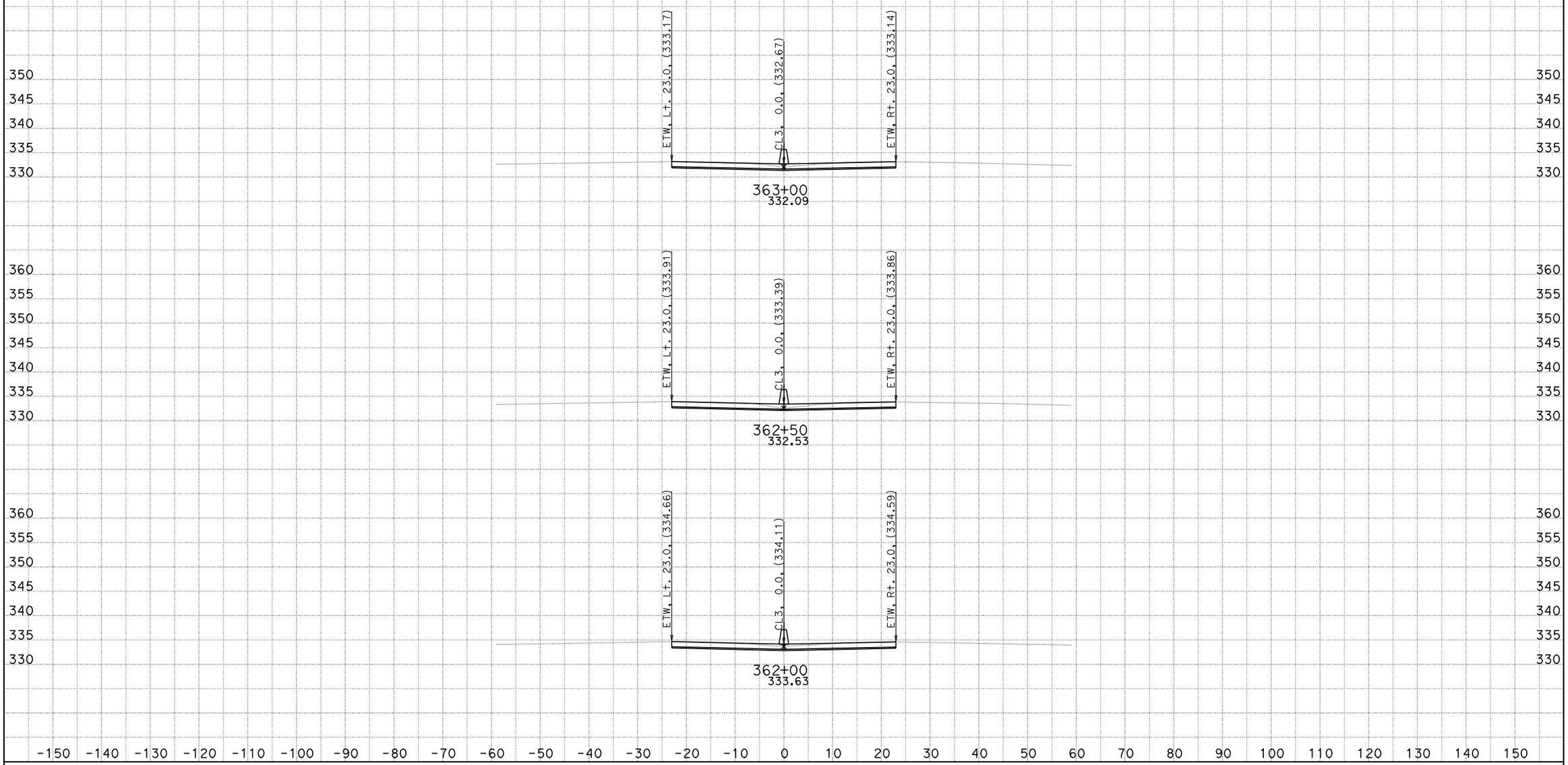

DATE: 10/26/2011
KC Project: 0G830

06-Ker-99-PM-17.0/22.1, S. Bakersfield Project, Jafar Ravanbakhsh
File: D:\CaiceFinal\0G830\finishfinaloct18.ear

SCALE: 1" = 10' Horiz.
1" = 10' Vert.

All Dimensions are US Survey Feet

CL3
CROSS SECTIONS

FOR EARTHWORK DEVELOPMENT ONLY

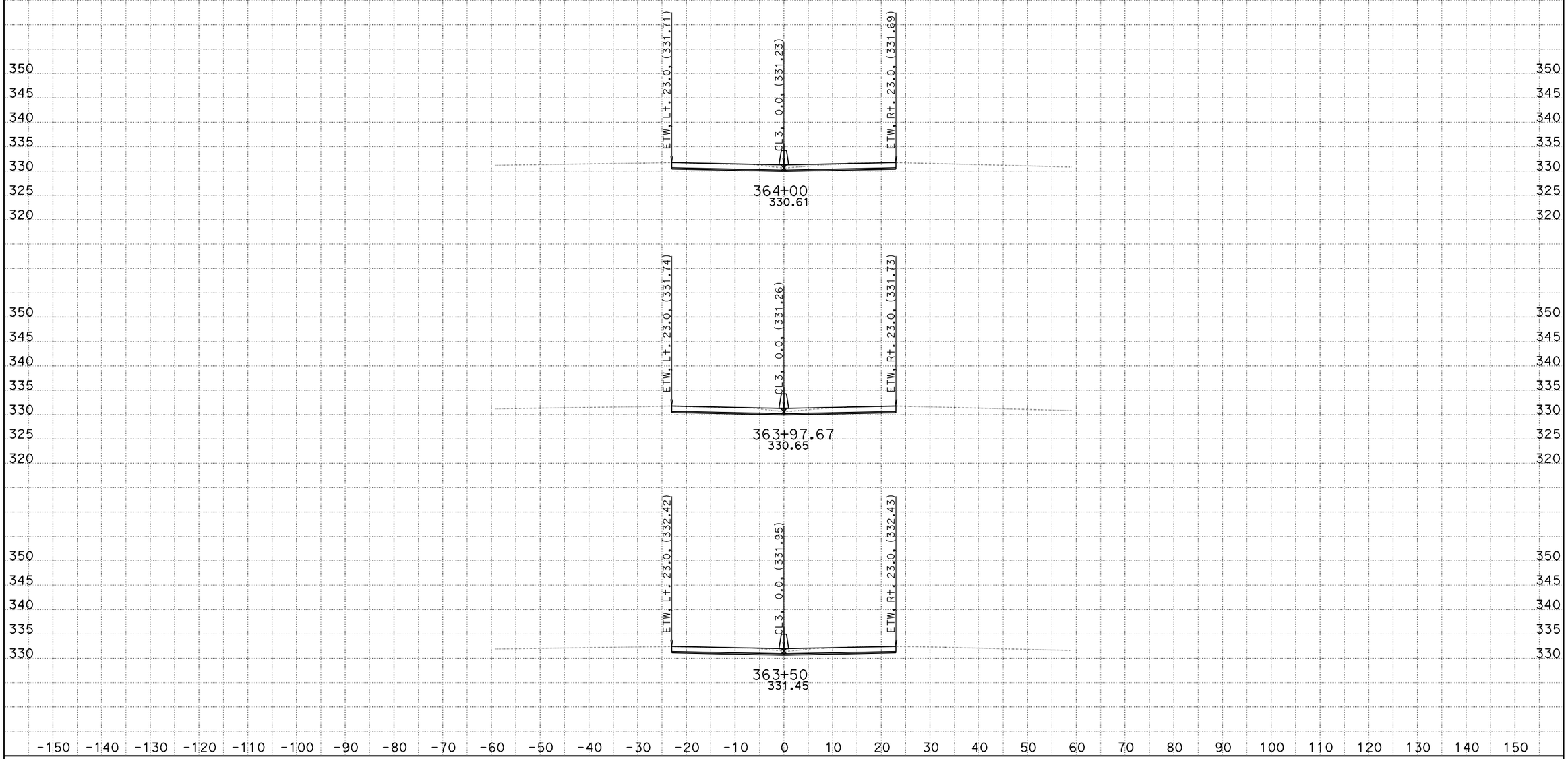

DATE: 10/26/2011
KC Project: 0G830

06-Ker-99-PM-17.0/22.1, S. Bakersfield Project, Jafar Ravanbakhsh
File: D:\CaiceFinal\0G830\finishfinaloct18.ear

SCALE: 1" = 10' Horiz.
1" = 10' Vert.

All Dimensions are US Survey Feet

CL3
CROSS SECTIONS

FOR EARTHWORK DEVELOPMENT ONLY

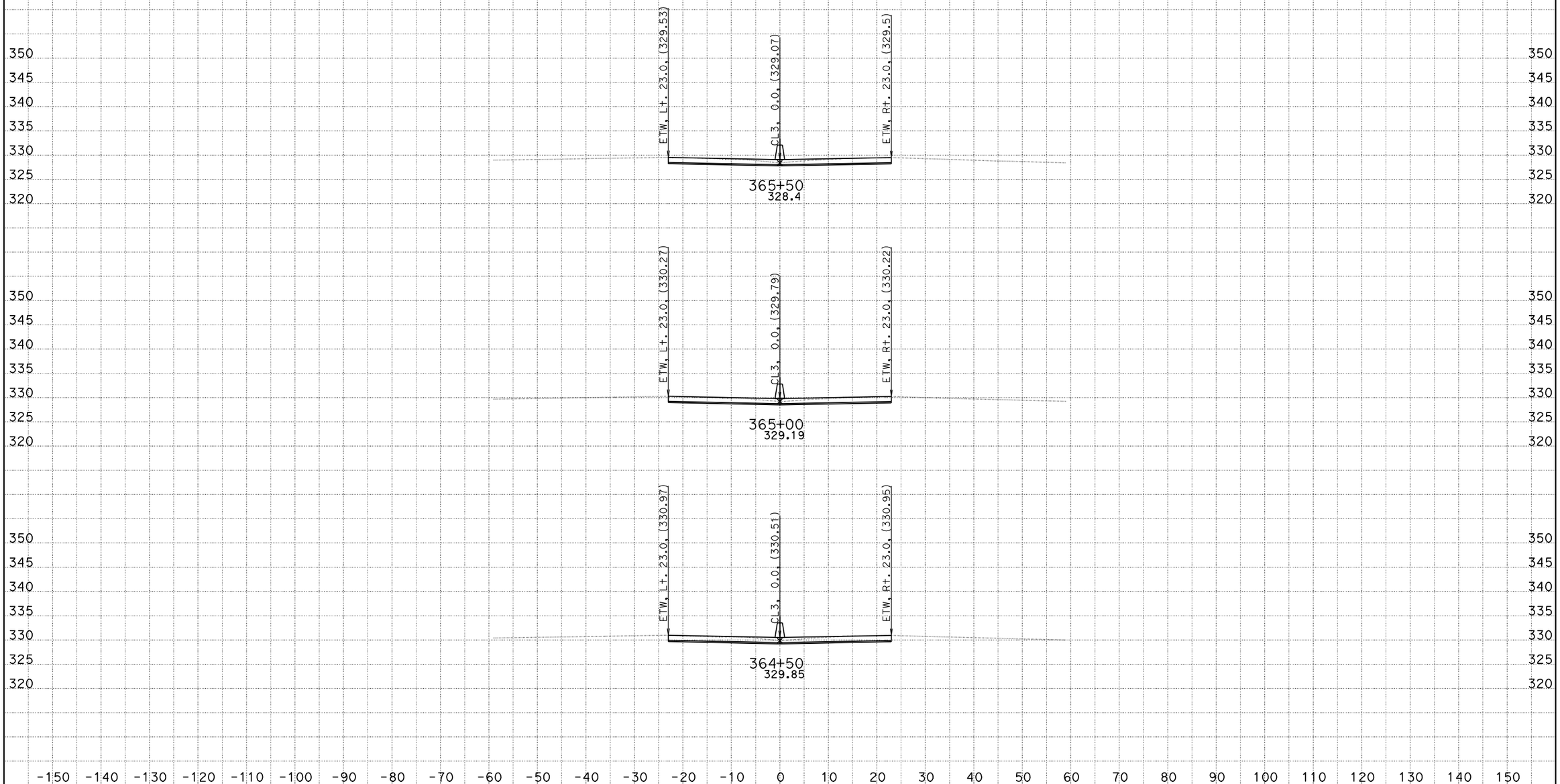

DATE: 10/26/2011 06-Ker-99-PM-17.0/22.1, S. Bakersfield Project, Jafar Ravanbakhsh

KC Project: 0G830 File: D:\CaiceFinal\0G830\finishfinaloct18.ear

SCALE: 1" = 10' Horiz.
1" = 10' Vert.

All Dimensions are US Survey Feet

CL3
CROSS SECTIONS

FOR EARTHWORK DEVELOPMENT ONLY

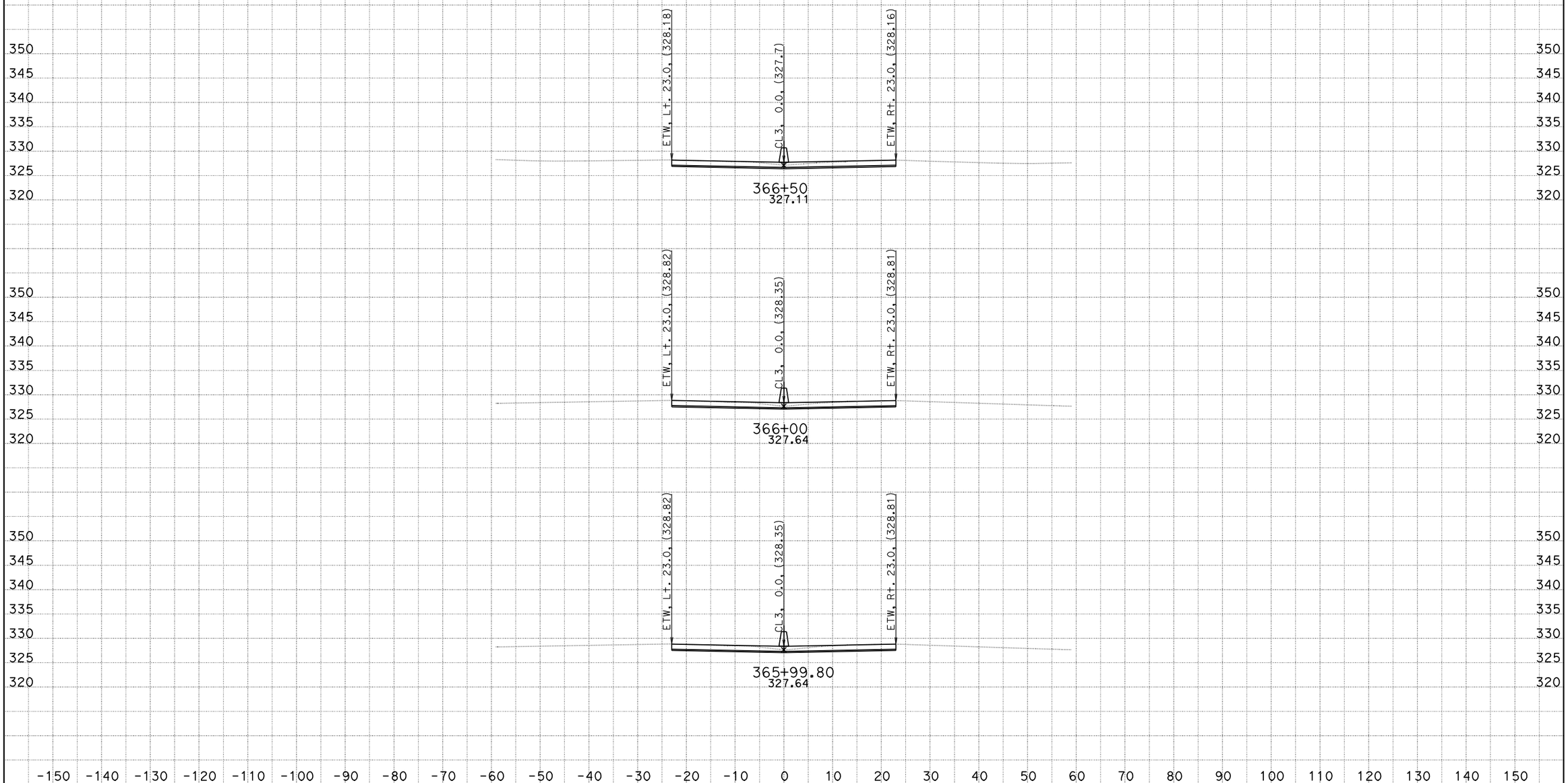

DATE: 10/26/2011
KC Project: 0G830

06-Ker-99-PM-17.0/22.1, S. Bakersfield Project, Jafar Ravanbakhsh
File: D:\CaiceFinal\0G830\finishfinaloct18.ear

SCALE: 1" = 10' Horiz.
1" = 10' Vert.

All Dimensions are US Survey Feet

CL3
CROSS SECTIONS

FOR EARTHWORK DEVELOPMENT ONLY

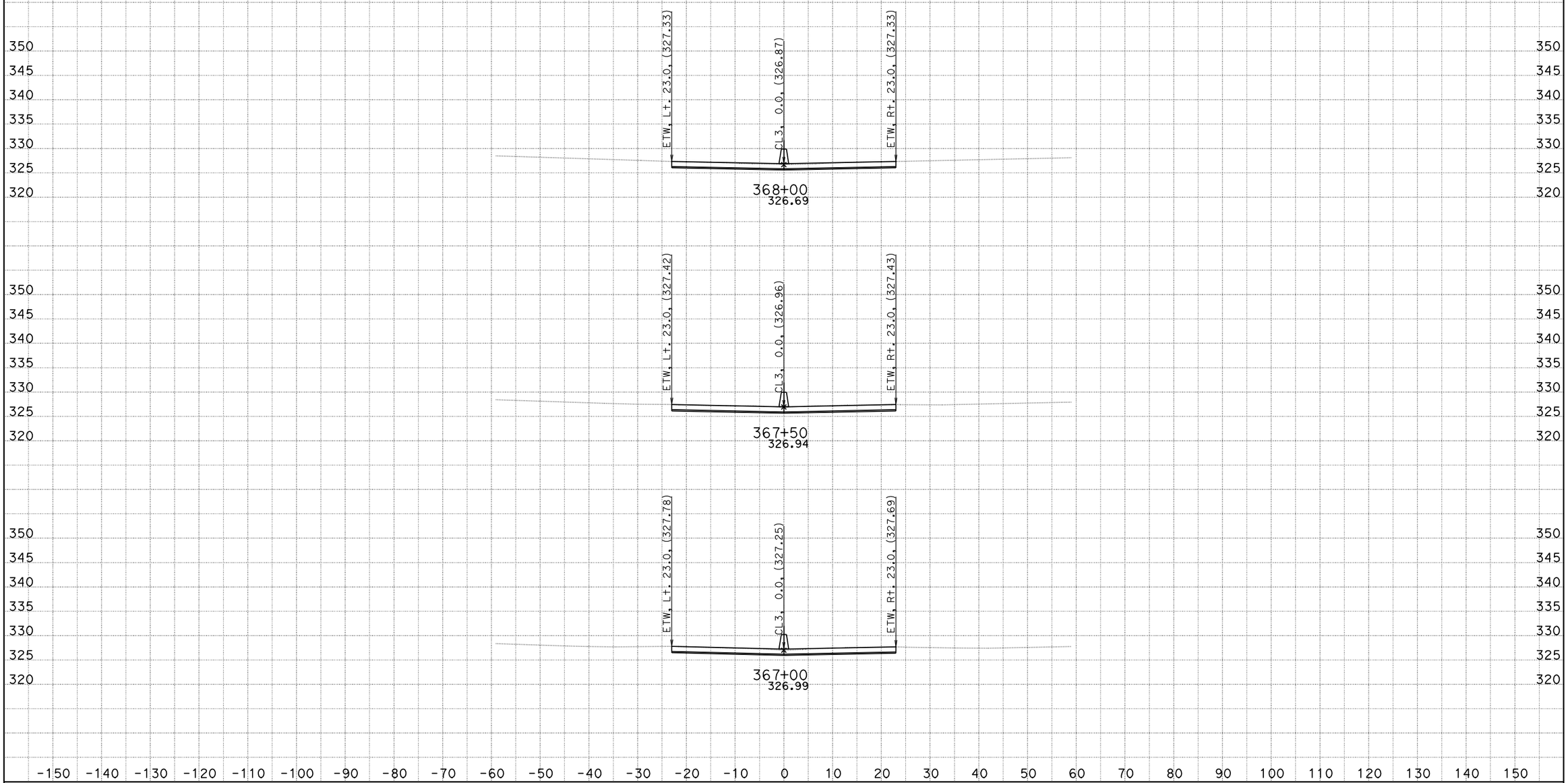

DATE: 10/26/2011
KC Project: 0G830

06-Ker-99-PM-17.0/22.1, S. Bakersfield Project, Jafar Ravanbakhsh
File: D:\CaiceFinal\0G830\finishfinaloct18.ear

SCALE: 1" = 10' Horiz.
1" = 10' Vert.

All Dimensions are US Survey Feet

CL3
CROSS SECTIONS

FOR EARTHWORK DEVELOPMENT ONLY

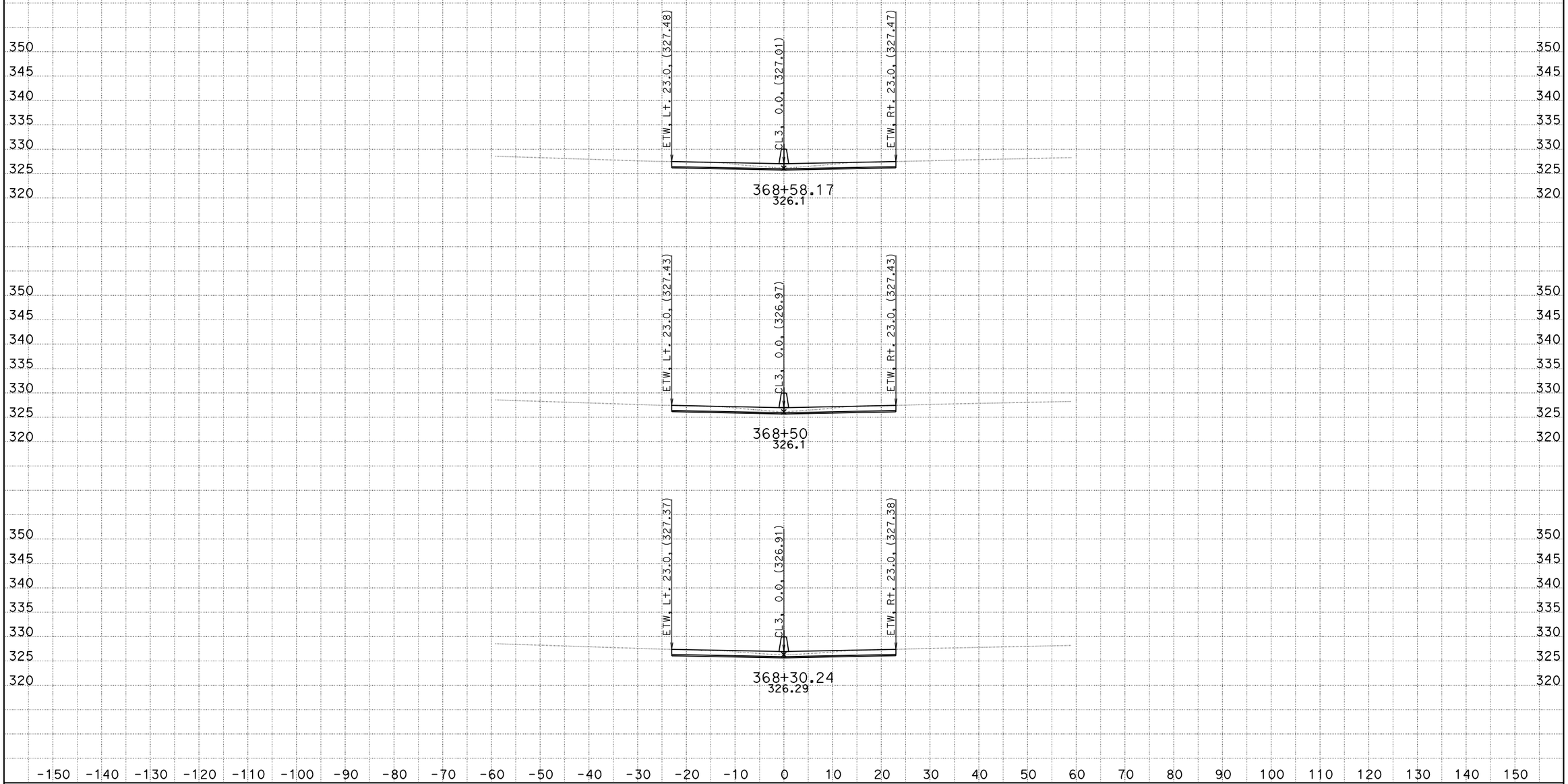

DATE: 10/26/2011
KC Project: 0G830

06-Ker-99-PM-17.0/22.1, S. Bakersfield Project, Jafar Ravanbakhsh
File: D:\CaiceFinal\0G830\finishfinaloct18.ear

SCALE: 1" = 10' Horiz.
1" = 10' Vert.

All Dimensions are US Survey Feet

CL3
CROSS SECTIONS

FOR EARTHWORK DEVELOPMENT ONLY

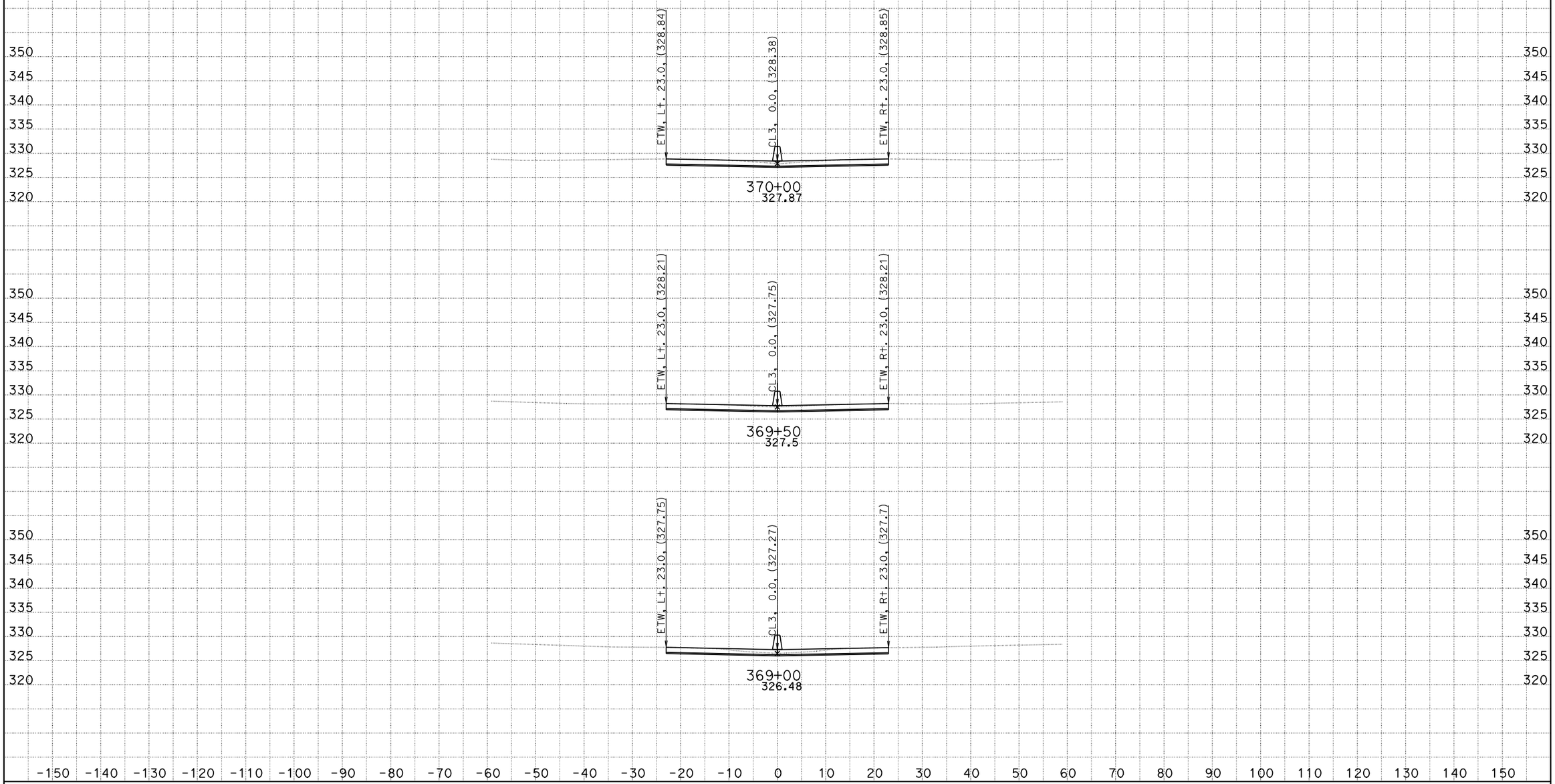

DATE: 10/26/2011
KC Project: 0G830

06-Ker-99-PM-17.0/22.1, S. Bakersfield Project, Jafar Ravanbakhsh
File: D:\CaiceFinal\0G830\finishfinaloct18.ear

SCALE: 1" = 10' Horiz.
1" = 10' Vert.

All Dimensions are US Survey Feet

CL3
CROSS SECTIONS

FOR EARTHWORK DEVELOPMENT ONLY

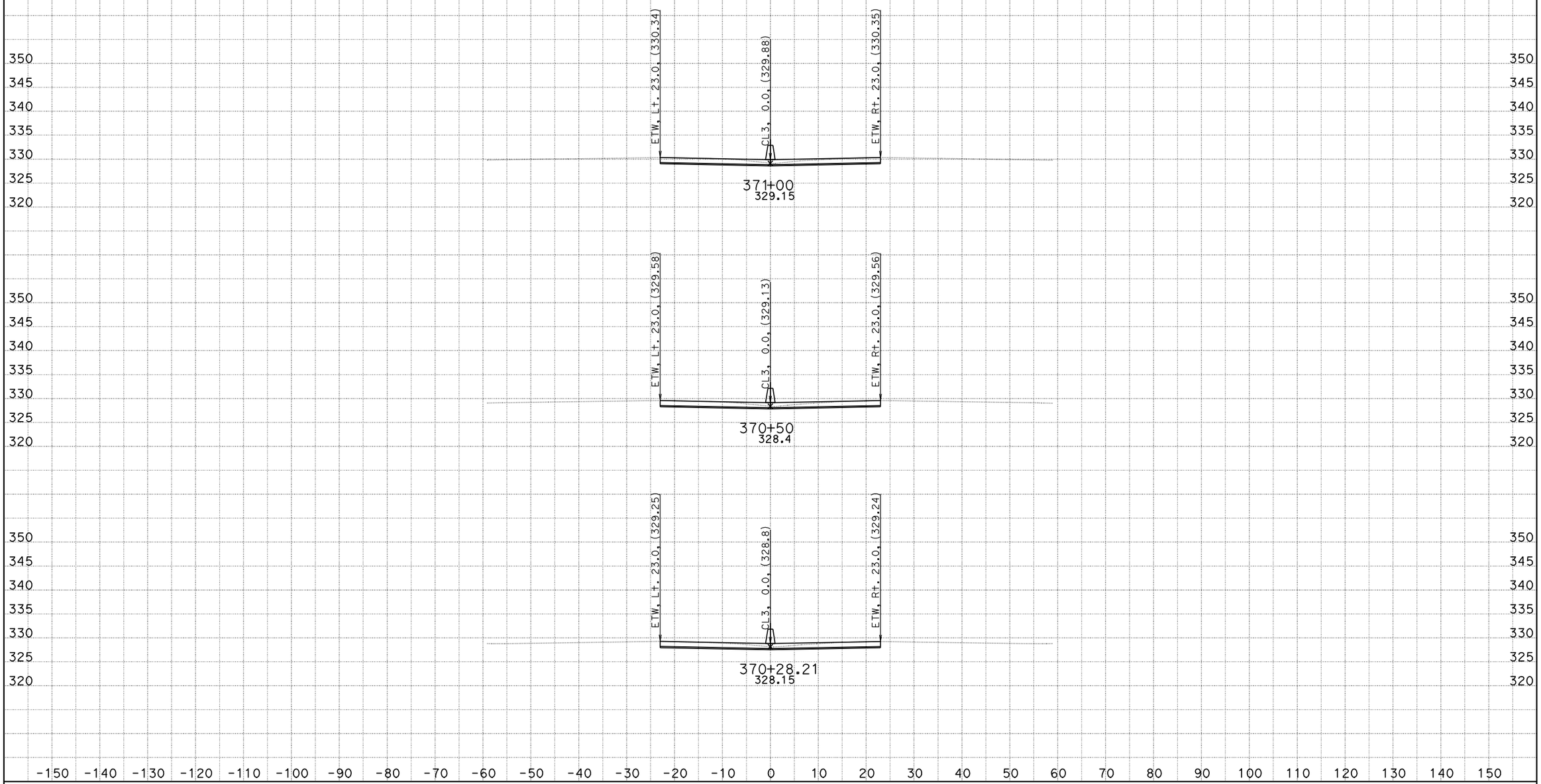

DATE: 10/26/2011
KC Project: 0G830

06-Ker-99-PM-17.0/22.1, S. Bakersfield Project, Jafar Ravanbakhsh
File: D:\CaiceFinal\0G830\finishfinaloct18.ear

SCALE: 1" = 10' Horiz.
1" = 10' Vert.

All Dimensions are US Survey Feet

CL3
CROSS SECTIONS

FOR EARTHWORK DEVELOPMENT ONLY

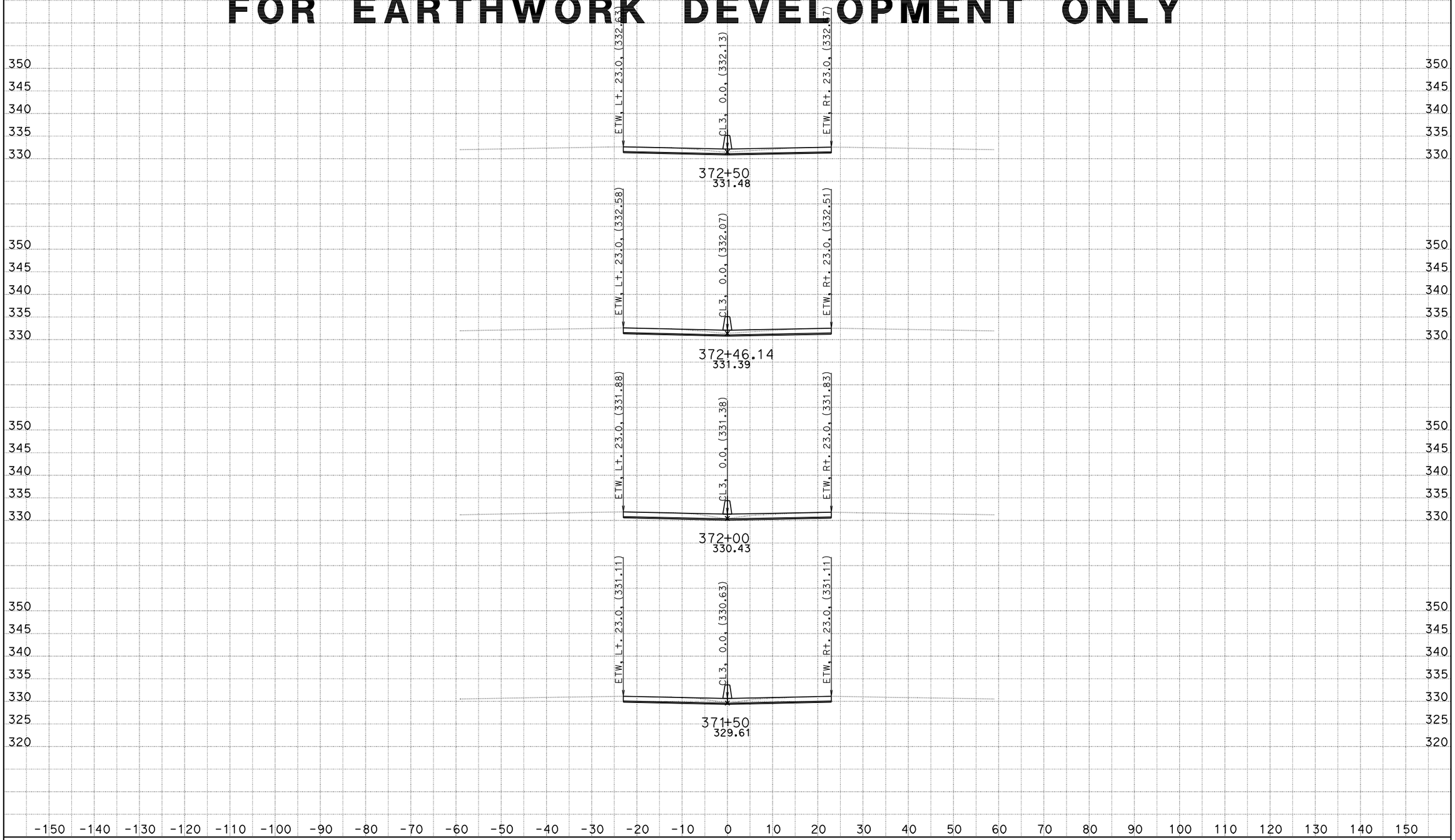

DATE: 10/26/2011
KC Project: 0G830

06-Ker-99-PM-17.0/22.1, S. Bakersfield Project, Jafar Ravanbakhsh
File: D:\CaiceFinal\0G830\finishfinaloct18.ear

SCALE: 1" = 10' Horiz.
1" = 10' Vert.

All Dimensions are US Survey Feet

CL3
CROSS SECTIONS

FOR EARTHWORK DEVELOPMENT ONLY

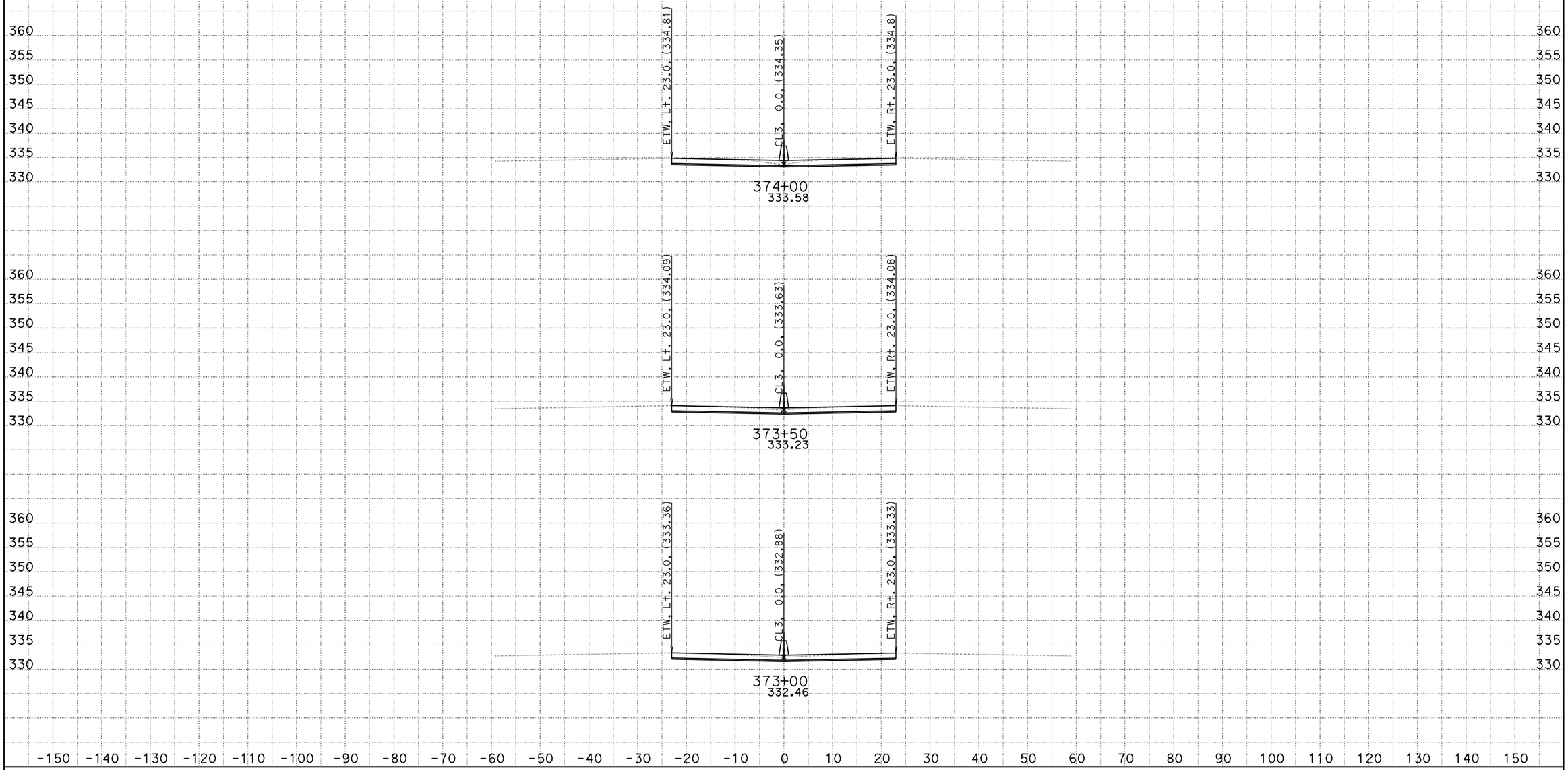

DATE: 10/26/2011
KC Project: 0G830

06-Ker-99-PM-17.0/22.1, S. Bakersfield Project, Jafar Ravanbakhsh
File: D:\CaiceFinal\0G830\finishfinaloct18.ear

SCALE: 1" = 10' Horiz.
1" = 10' Vert.

All Dimensions are US Survey Feet

CL3
CROSS SECTIONS

FOR EARTHWORK DEVELOPMENT ONLY

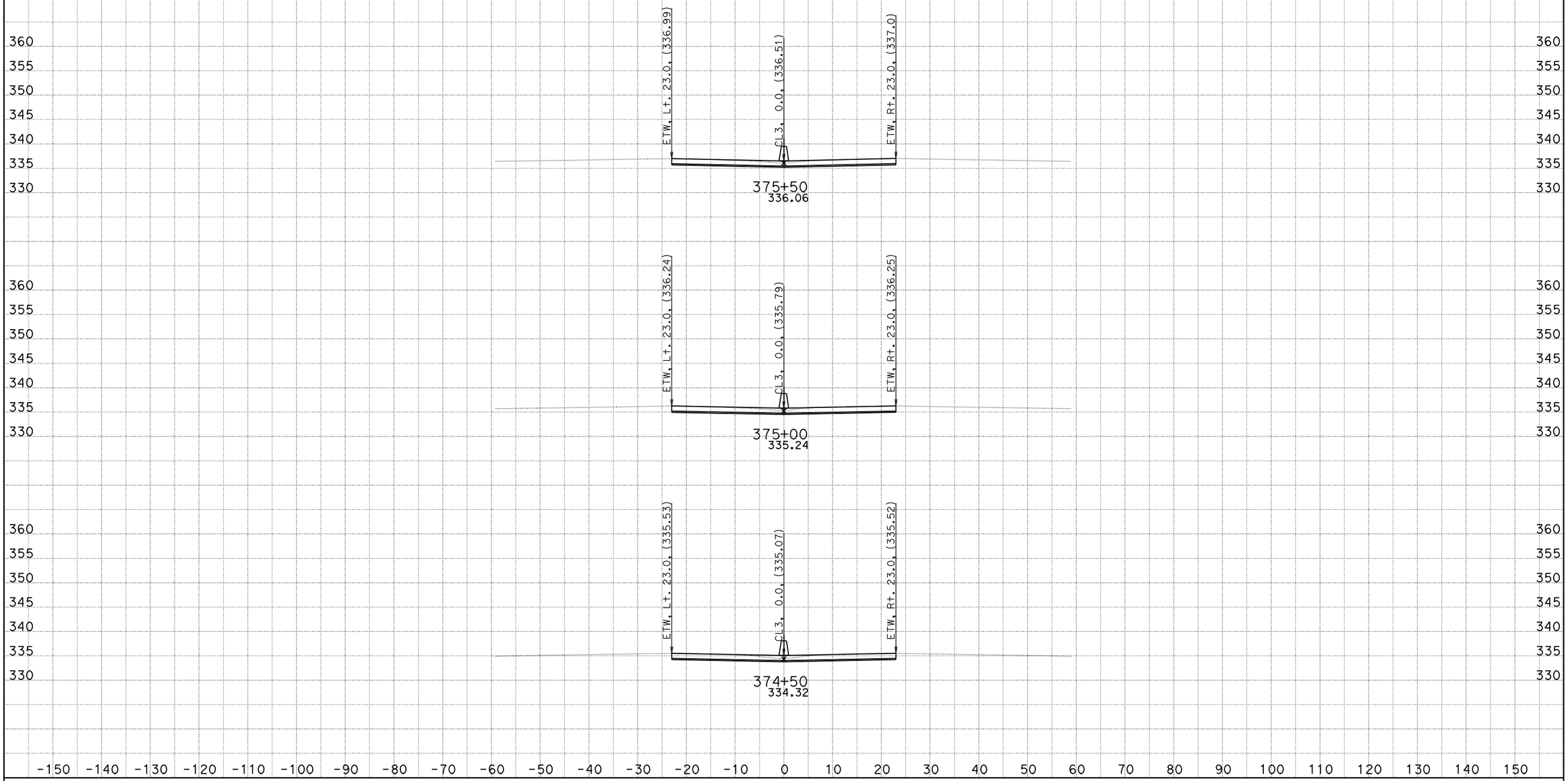

DATE: 10/26/2011
KC Project: 0G830

06-Ker-99-PM-17.0/22.1, S. Bakersfield Project, Jafar Ravanbakhsh
File: D:\CaiceFinal\0G830\finishfinaloct18.ear

SCALE: 1" = 10' Horiz.
1" = 10' Vert.

All Dimensions are US Survey Feet

CL3
CROSS SECTIONS

FOR EARTHWORK DEVELOPMENT ONLY

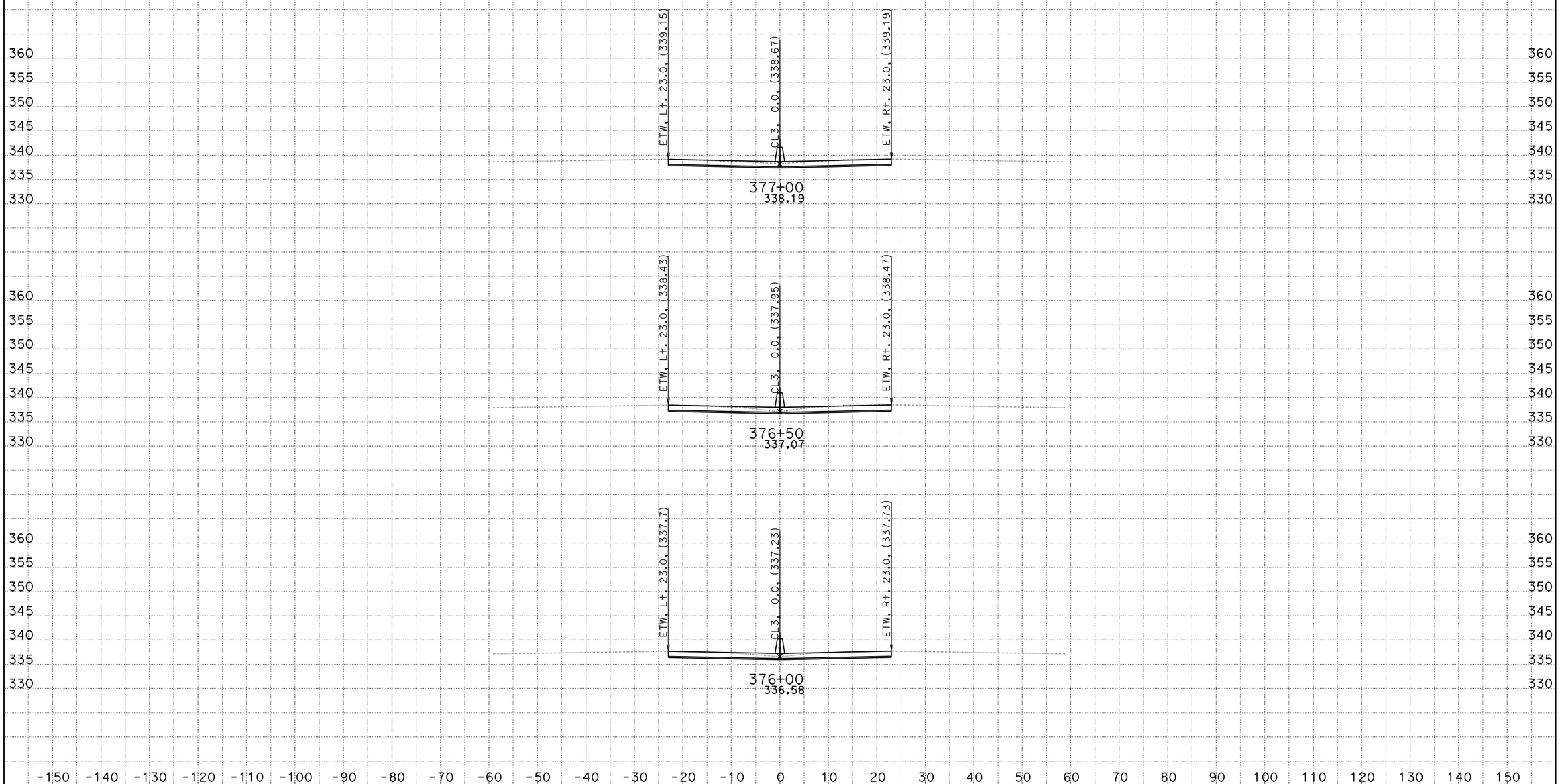

DATE: 10/26/2011
KC Project: 0G830

06-Ker-99-PM-17.0/22.1, S. Bakersfield Project, Jafar Ravanbakhsh
File: D:\CaiceFinal\0G830\finishfinaloct18.ear

SCALE: 1" = 10' Horiz.
1" = 10' Vert.

All Dimensions are US Survey Feet

CL3
CROSS SECTIONS

FOR EARTHWORK DEVELOPMENT ONLY

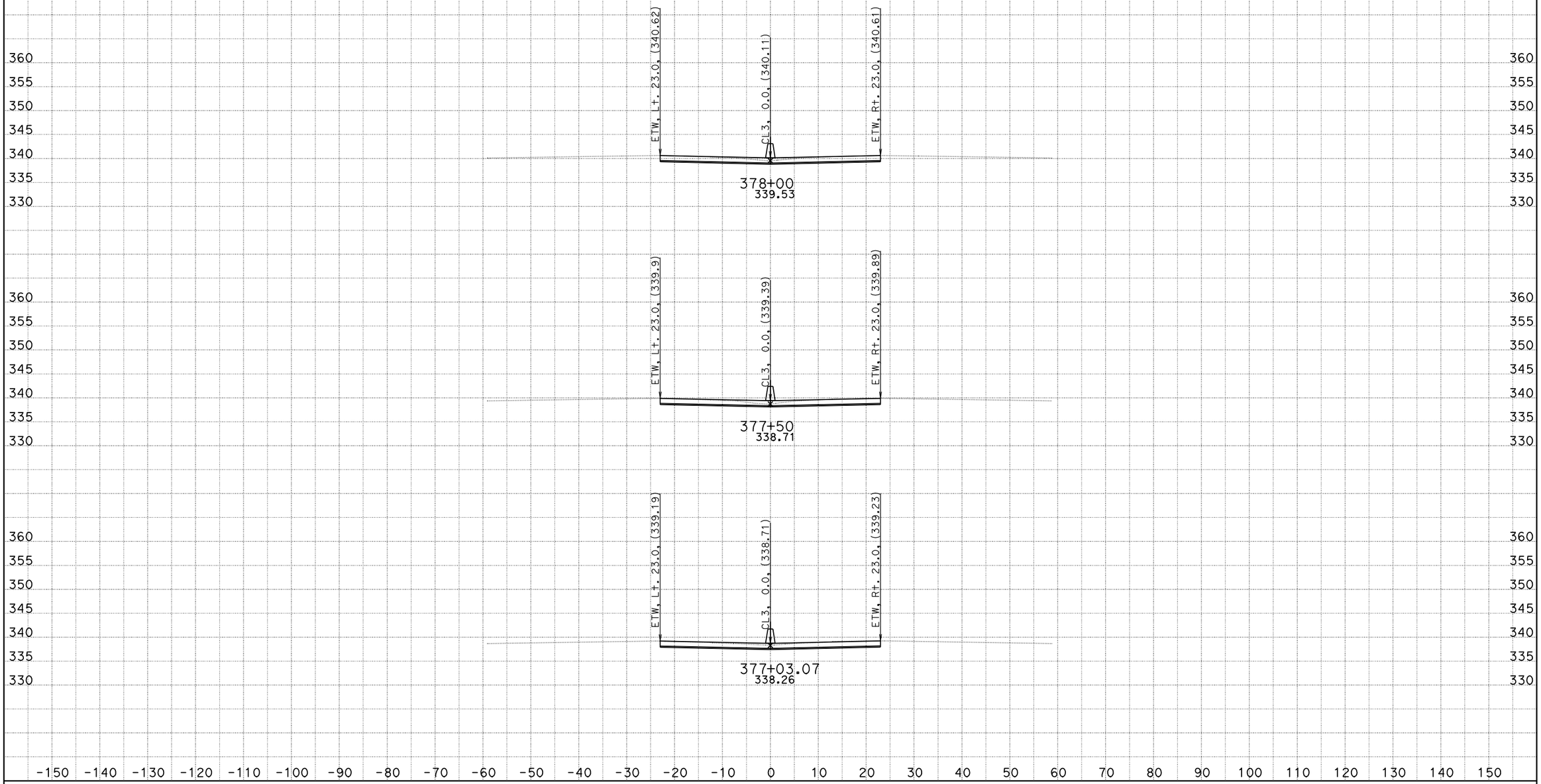

DATE: 10/26/2011
KC Project: 0G830

06-Ker-99-PM-17.0/22.1, S. Bakersfield Project, Jafar Ravanbakhsh
File: D:\CaiceFinal\0G830\finishfinaloct18.ear

SCALE: 1" = 10' Horiz.
1" = 10' Vert.

All Dimensions are US Survey Feet

CL3
CROSS SECTIONS

FOR EARTHWORK DEVELOPMENT ONLY

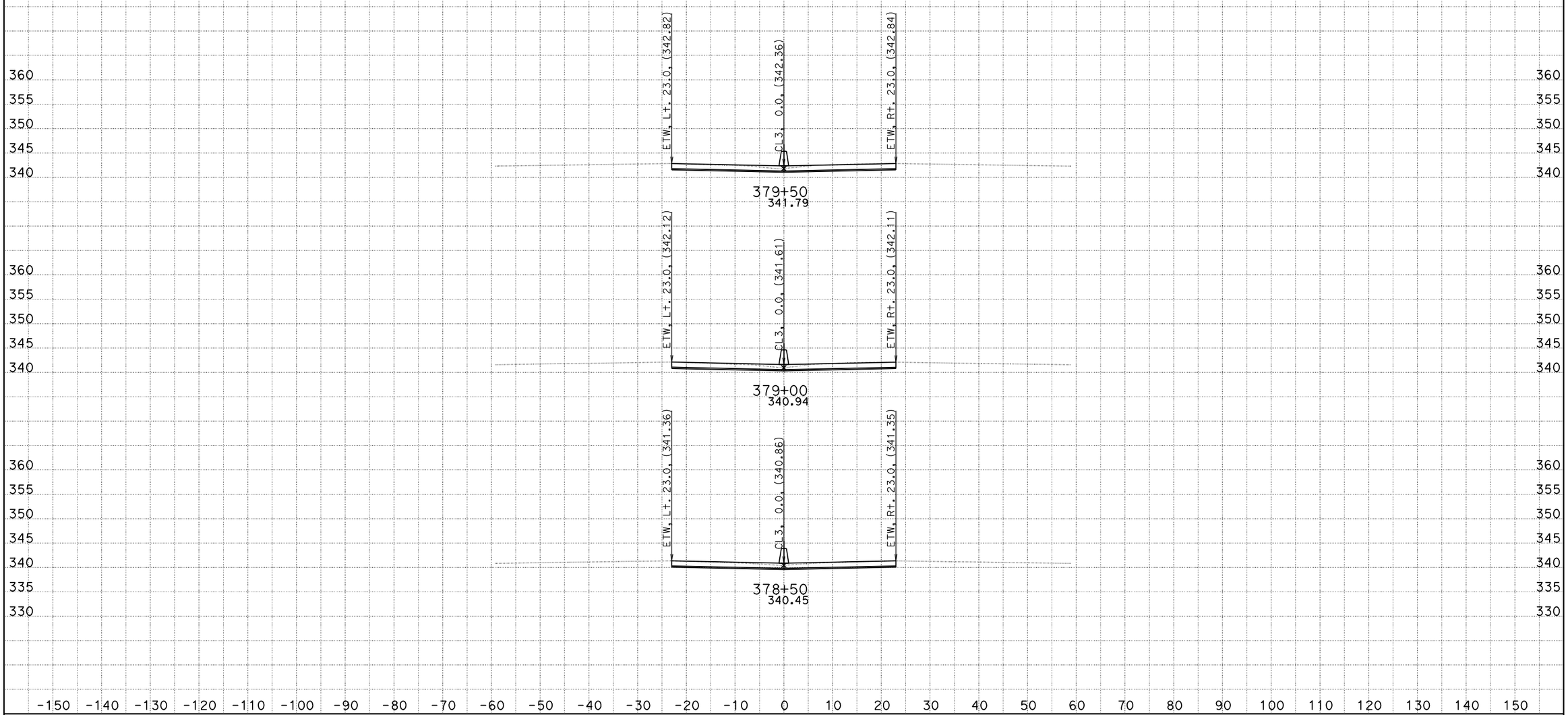

DATE: 10/26/2011
KC Project: 0G830

06-Ker-99-PM-17.0/22.1, S. Bakersfield Project, Jafar Ravanbakhsh
File: D:\CaiceFinal\0G830\finishfinaloct18.ear

SCALE: 1" = 10' Horiz.
1" = 10' Vert.

All Dimensions are US Survey Feet

CL3
CROSS SECTIONS

FOR EARTHWORK DEVELOPMENT ONLY

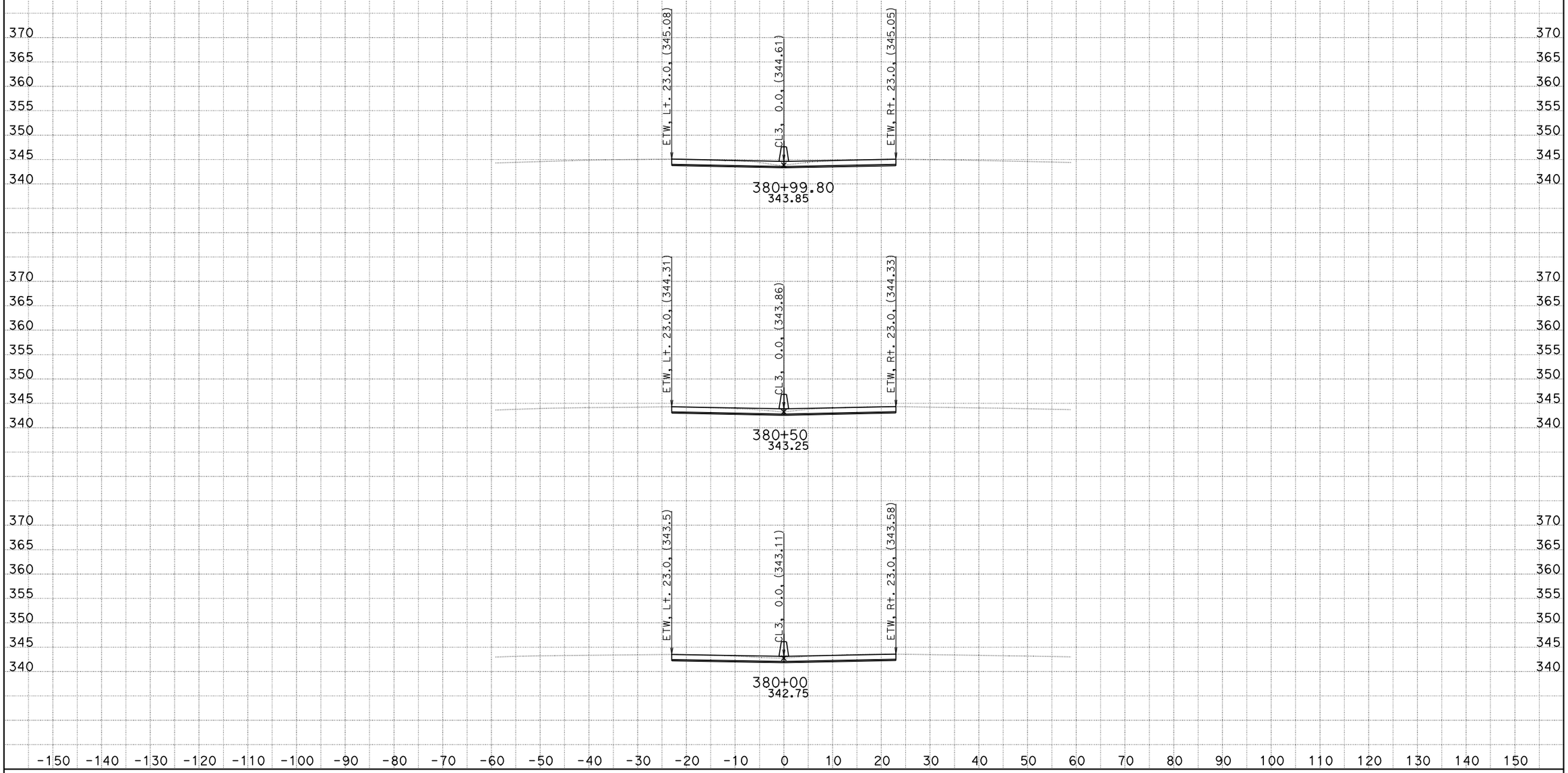

DATE: 10/26/2011
KC Project: 0G830

06-Ker-99-PM-17.0/22.1, S. Bakersfield Project, Jafar Ravanbakhsh
File: D:\CaiceFinal\0G830\finishfinaloct18.ear

SCALE: 1" = 10' Horiz.
1" = 10' Vert.

All Dimensions are US Survey Feet

CL3
CROSS SECTIONS

FOR EARTHWORK DEVELOPMENT ONLY

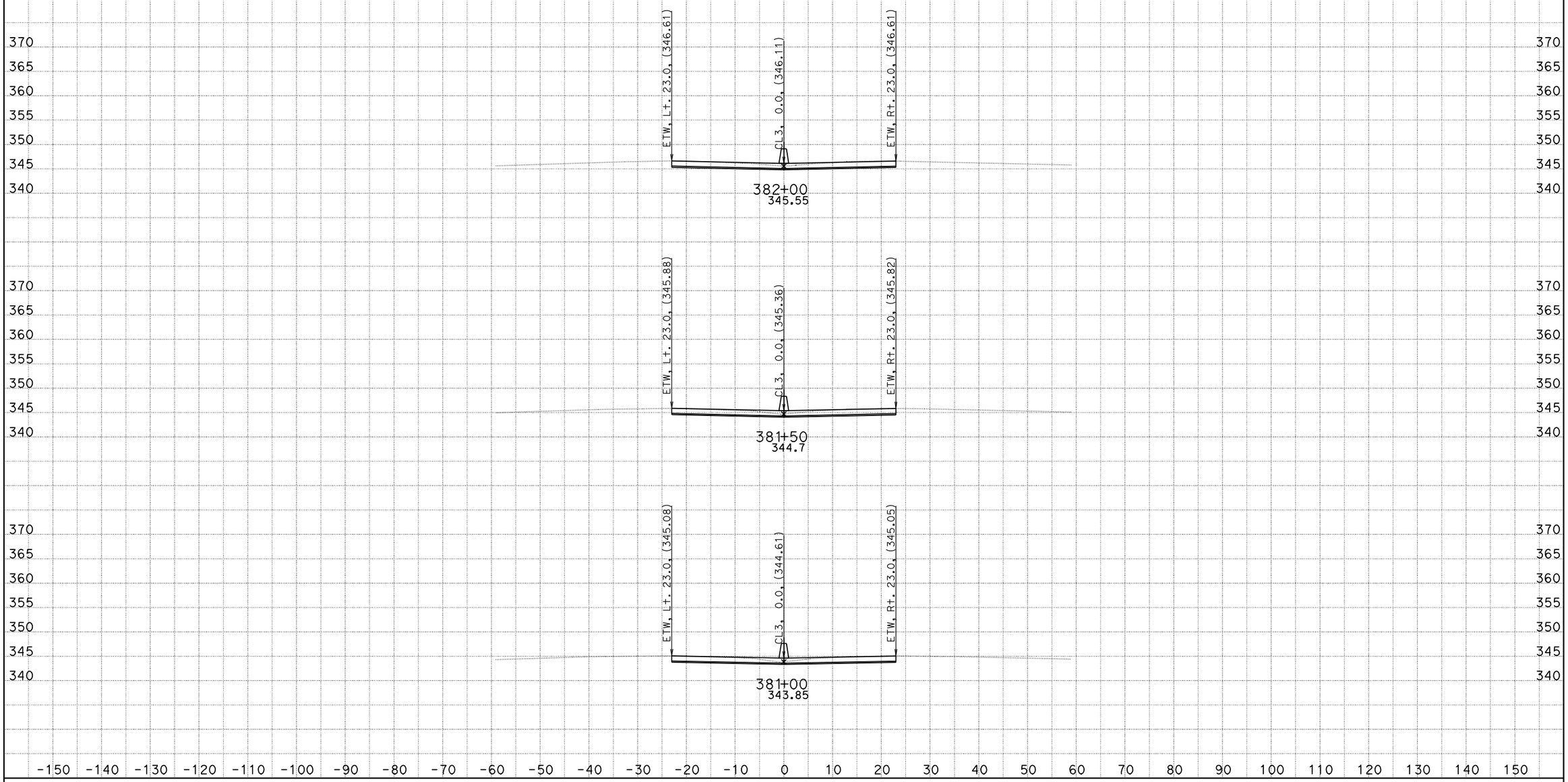

DATE: 10/26/2011
KC Project: 0G830

06-Ker-99-PM-17.0/22.1, S. Bakersfield Project, Jafar Ravanbakhsh
File: D:\CaiceFinal\0G830\finishfinaloct18.ear

SCALE: 1" = 10' Horiz.
1" = 10' Vert.

All Dimensions are US Survey Feet

CL3
CROSS SECTIONS

FOR EARTHWORK DEVELOPMENT ONLY

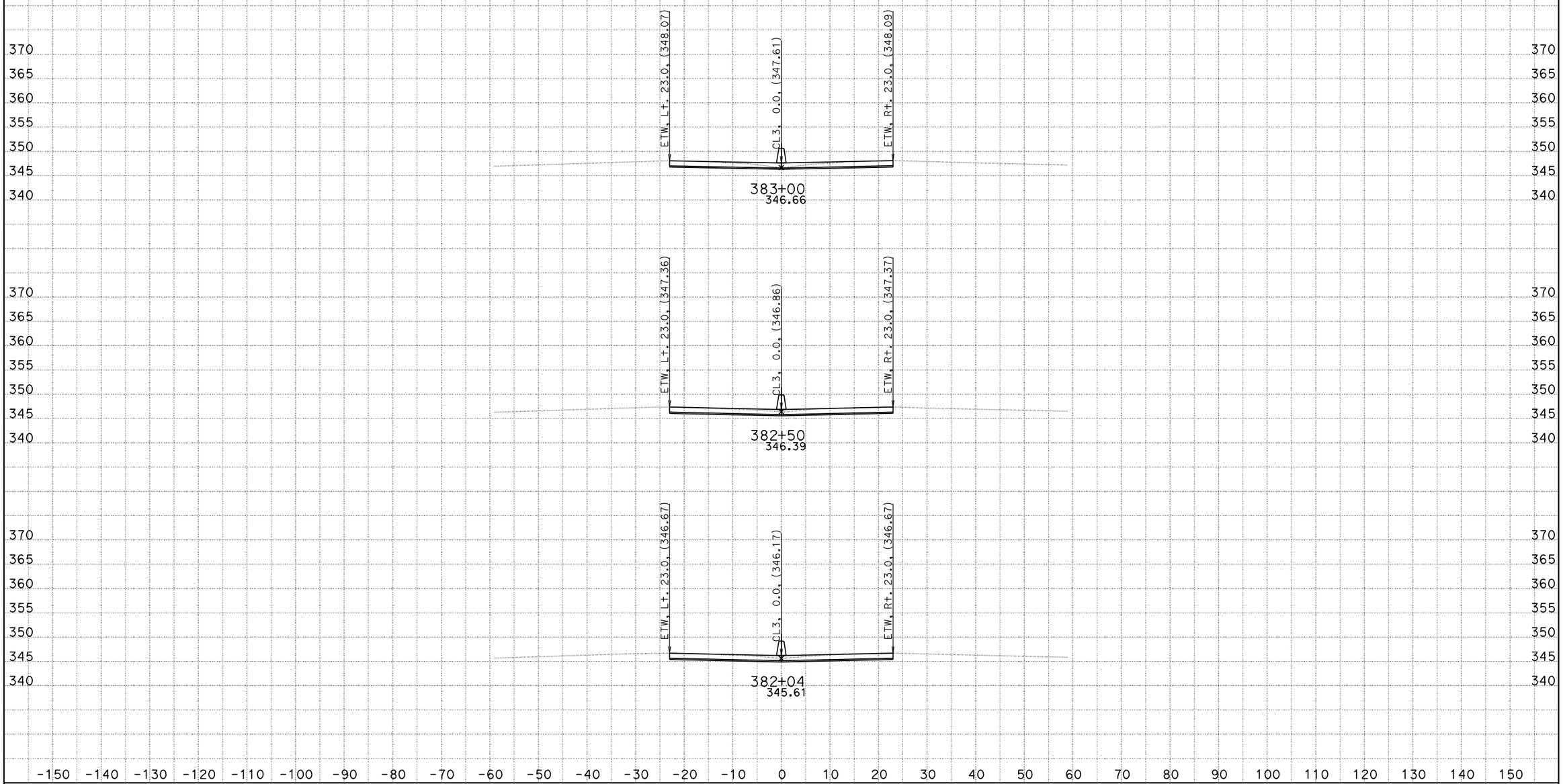

DATE: 10/26/2011
KC Project: 0G830

06-Ker-99-PM-17.0/22.1, S. Bakersfield Project, Jafar Ravanbakhsh
File: D:\CaiceFinal\0G830\finishfinaloct18.ear

SCALE: 1" = 10' Horiz.
1" = 10' Vert.

All Dimensions are US Survey Feet

CL3
CROSS SECTIONS

FOR EARTHWORK DEVELOPMENT ONLY

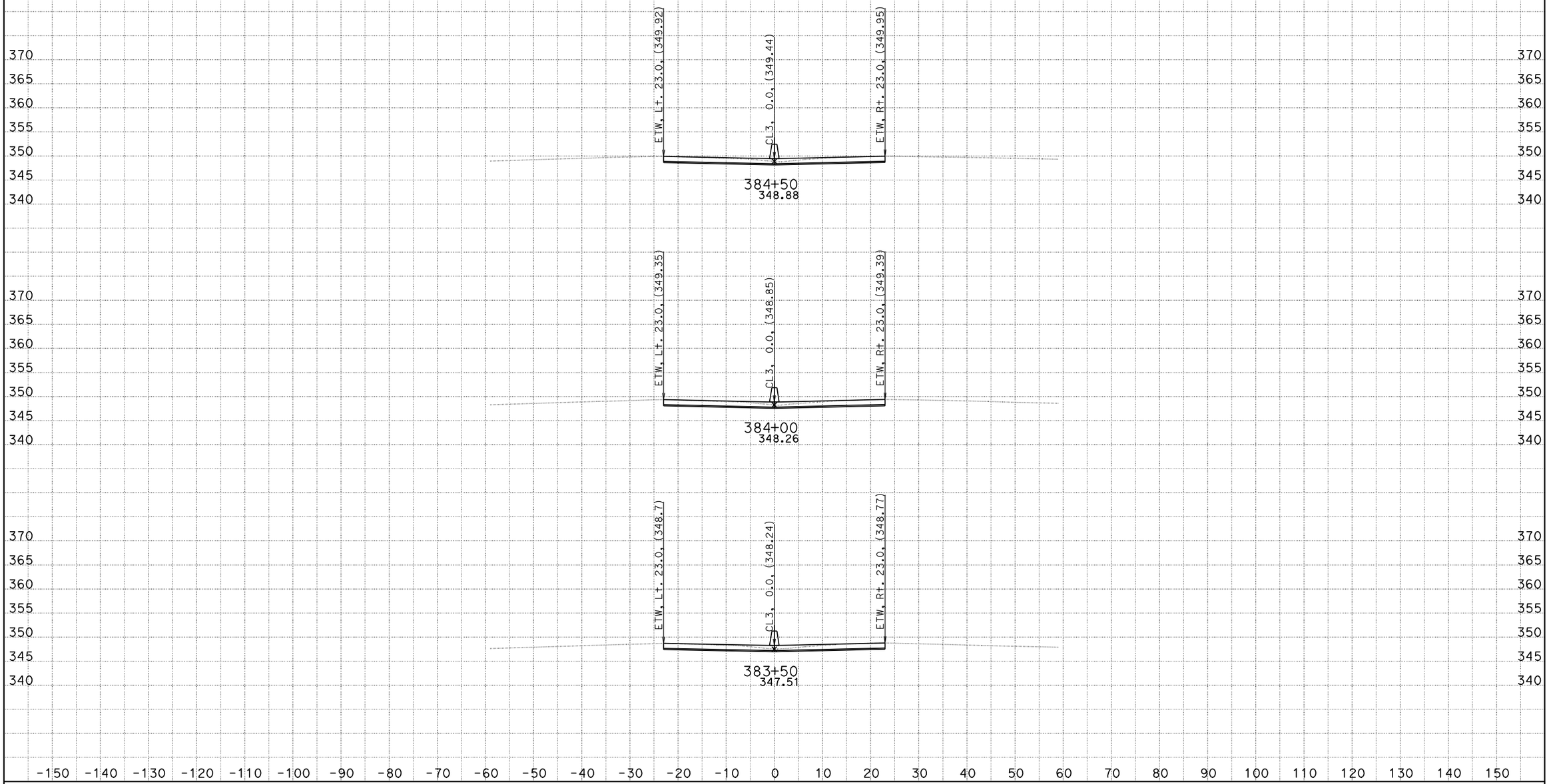

DATE: 10/26/2011
KC Project: 0G830

06-Ker-99-PM-17.0/22.1, S. Bakersfield Project, Jafar Ravanbakhsh
File: D:\CaiceFinal\0G830\finishfinaloct18.ear

SCALE: 1" = 10' Horiz.
1" = 10' Vert.

All Dimensions are US Survey Feet

CL3
CROSS SECTIONS

FOR EARTHWORK DEVELOPMENT ONLY

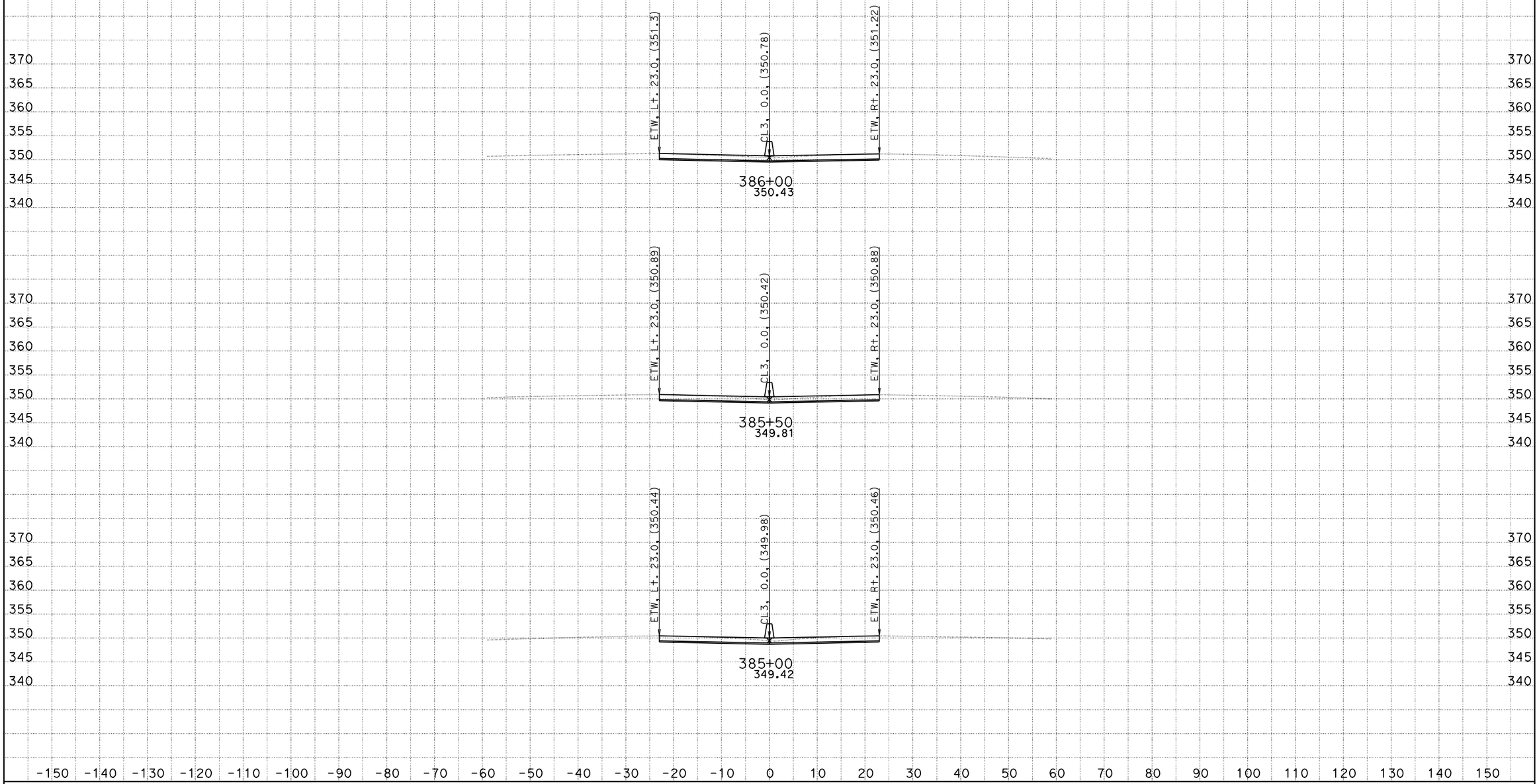

DATE: 10/26/2011
KC Project: 0G830

06-Ker-99-PM-17.0/22.1, S. Bakersfield Project, Jafar Ravanbakhsh
File: D:\CaiceFinal\0G830\finishfinaloct18.ear

SCALE: 1" = 10' Horiz.
1" = 10' Vert.

All Dimensions are US Survey Feet

CL3
CROSS SECTIONS

FOR EARTHWORK DEVELOPMENT ONLY

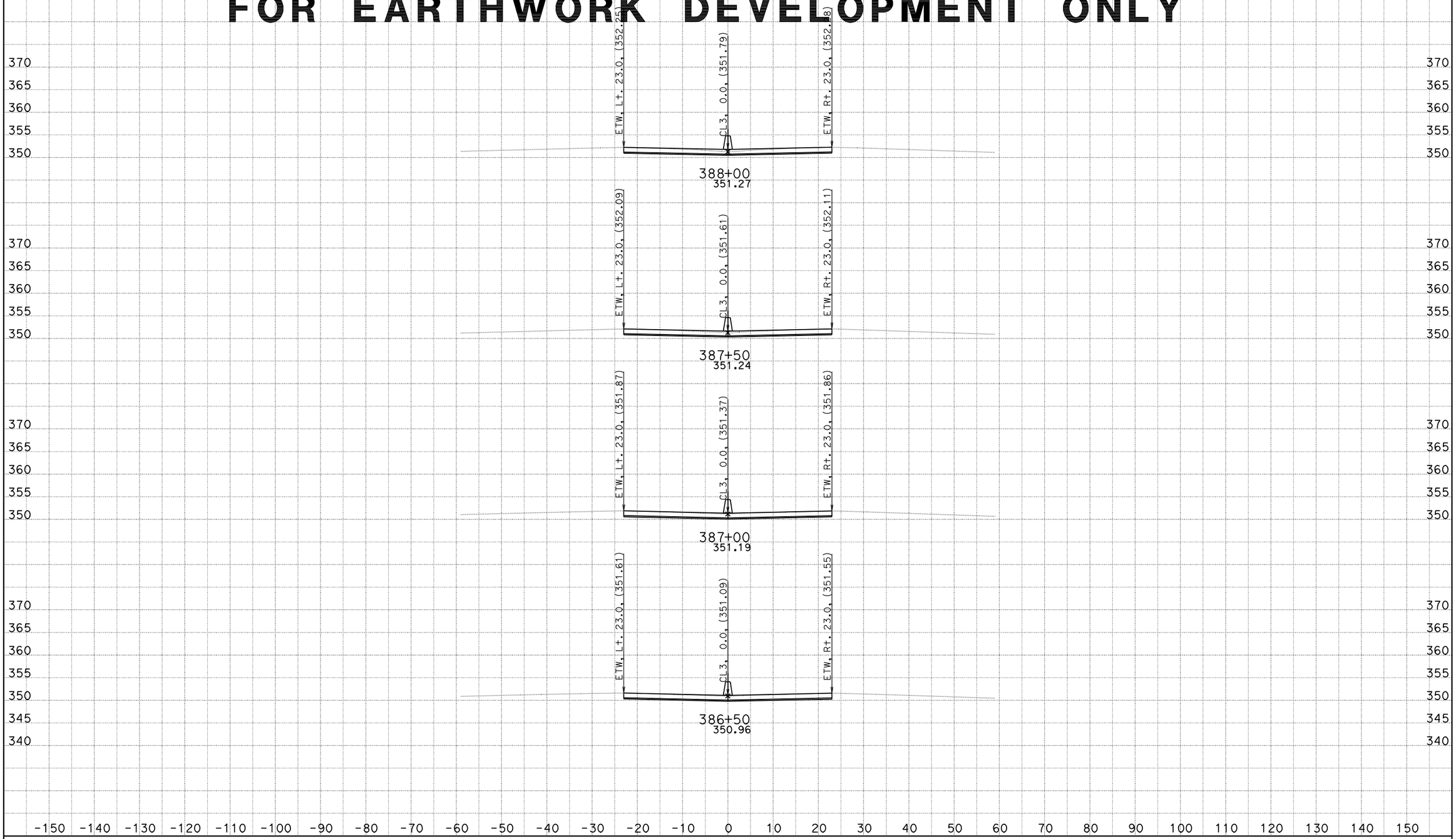

DATE: 10/26/2011
KC Project: 0G830

06-Ker-99-PM-17.0/22.1, S. Bakersfield Project, Jafar Ravanbakhsh
File: D:\CaiceFinal\0G830\finishfinaloct18.ear

SCALE: 1" = 10' Horiz.
1" = 10' Vert.

All Dimensions are US Survey Feet

CL3
CROSS SECTIONS

FOR EARTHWORK DEVELOPMENT ONLY

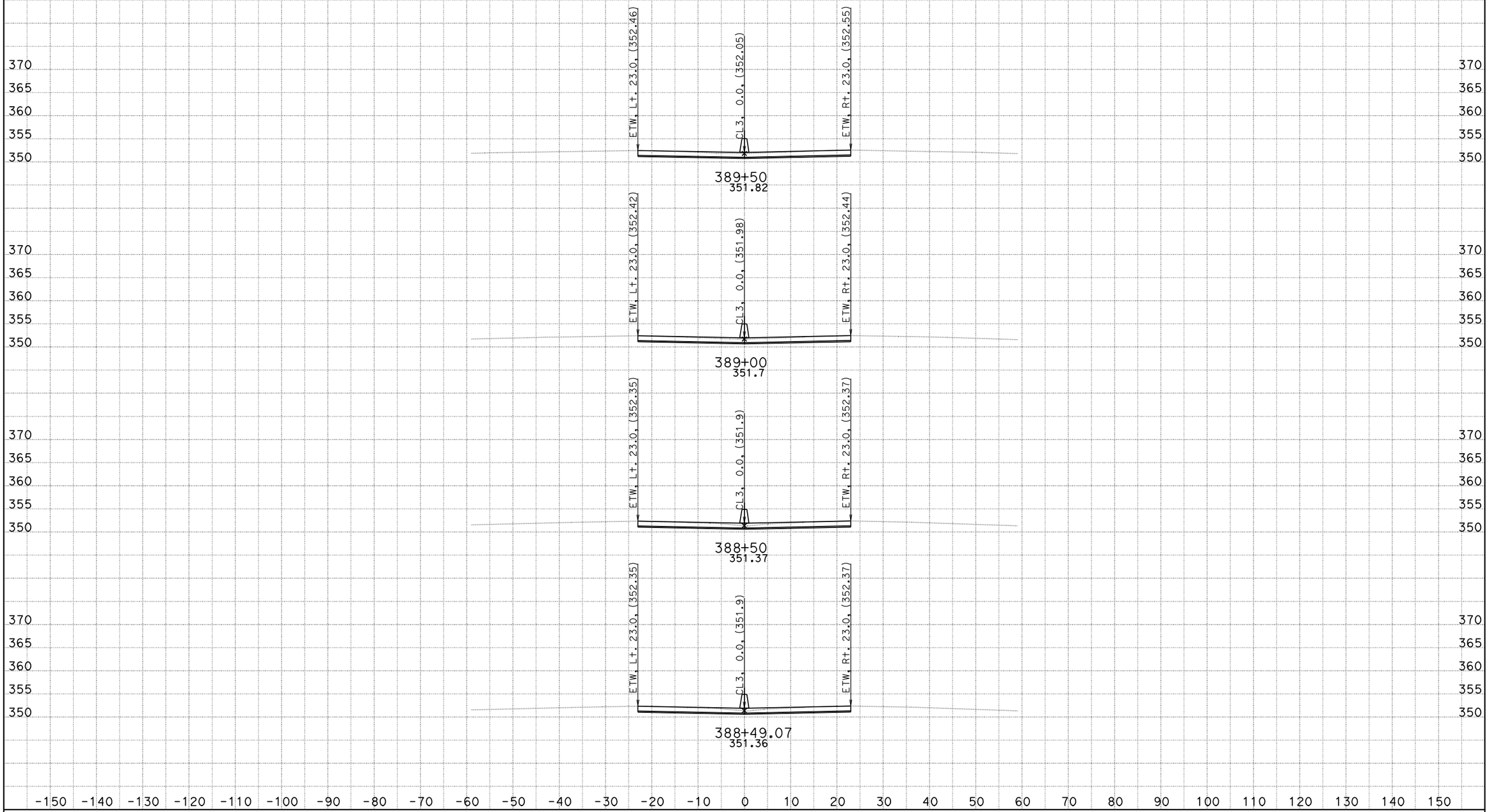

DATE: 10/26/2011
KC Project: 0G830

06-Ker-99-PM-17.0/22.1, S. Bakersfield Project, Jafar Ravanbakhsh
File: D:\CaiceFinal\0G830\finishfinaloct18.ear

SCALE: 1" = 10' Horiz.
1" = 10' Vert.

All Dimensions are US Survey Feet

CL3
CROSS SECTIONS

FOR EARTHWORK DEVELOPMENT ONLY

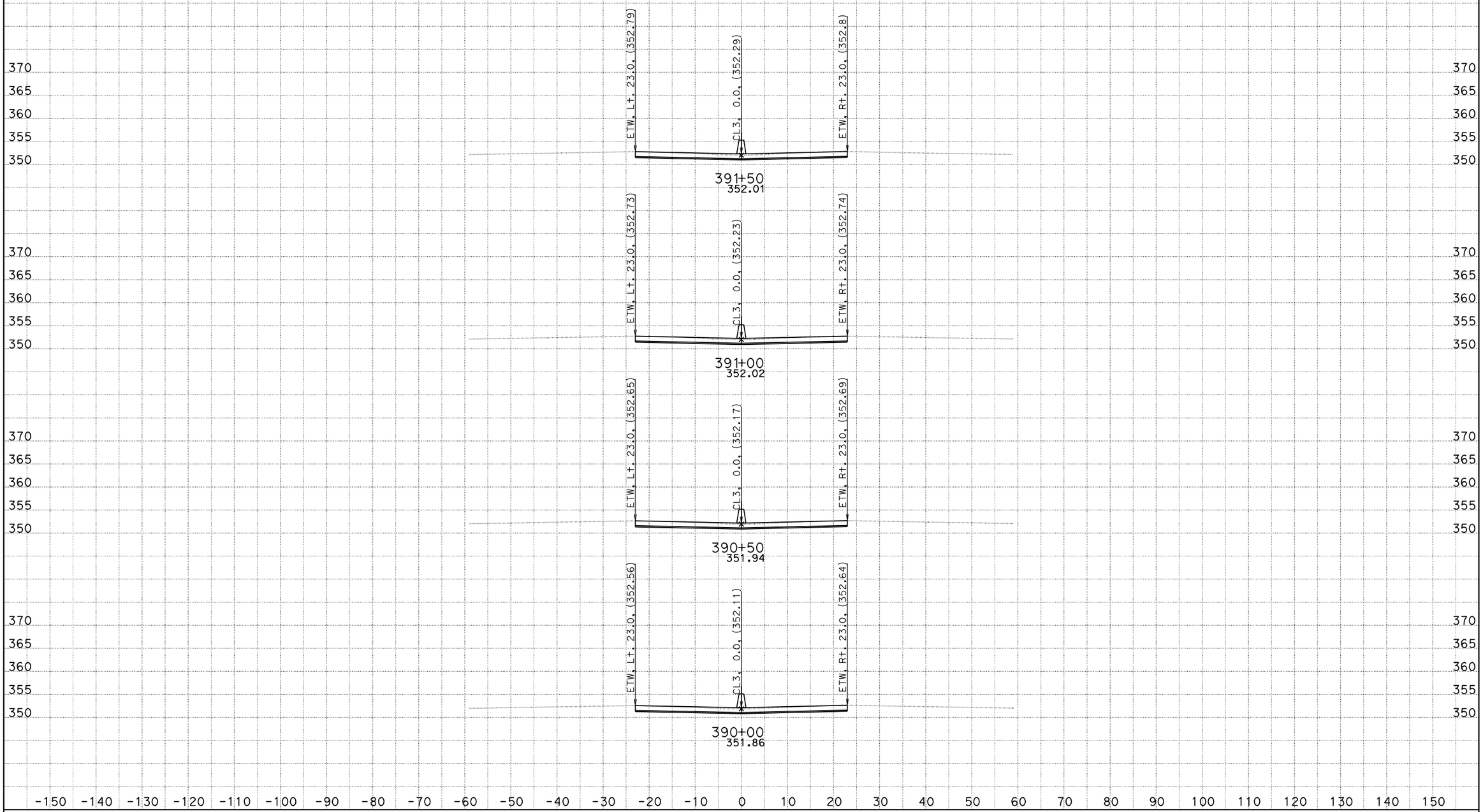

DATE: 10/26/2011
KC Project: 0G830

06-Ker-99-PM-17.0/22.1, S. Bakersfield Project, Jafar Ravanbakhsh
File: D:\CaiceFinal\0G830\finishfinaloct18.ear

SCALE: 1" = 10' Horiz.
1" = 10' Vert.

All Dimensions are US Survey Feet

CL3
CROSS SECTIONS

FOR EARTHWORK DEVELOPMENT ONLY

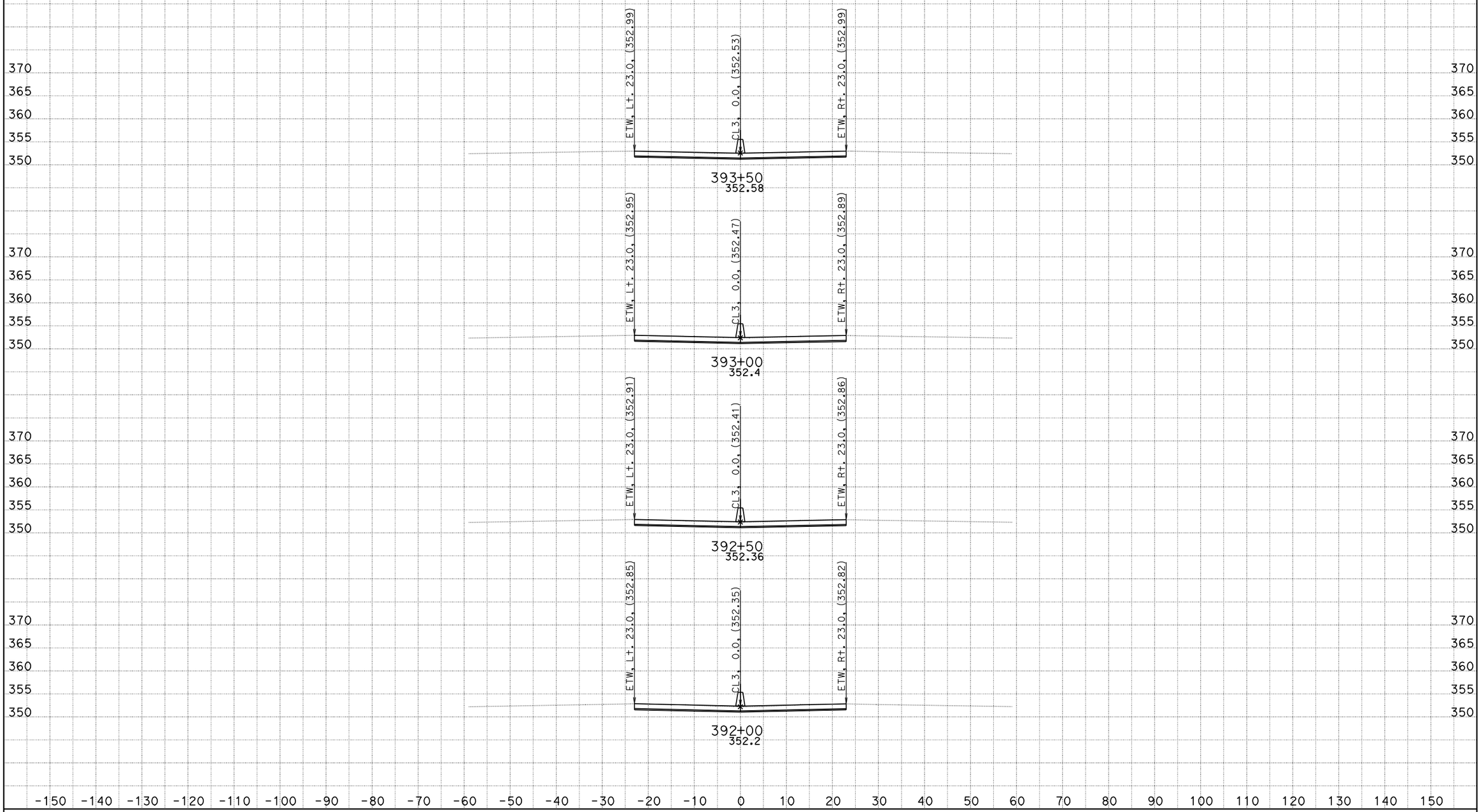

DATE: 10/26/2011
KC Project: 0G830

06-Ker-99-PM-17.0/22.1, S. Bakersfield Project, Jafar Ravanbakhsh
File: D:\CaiceFinal\0G830\finishfinaloct18.ear

SCALE: 1" = 10' Horiz.
1" = 10' Vert.

All Dimensions are US Survey Feet

CL3
CROSS SECTIONS

FOR EARTHWORK DEVELOPMENT ONLY

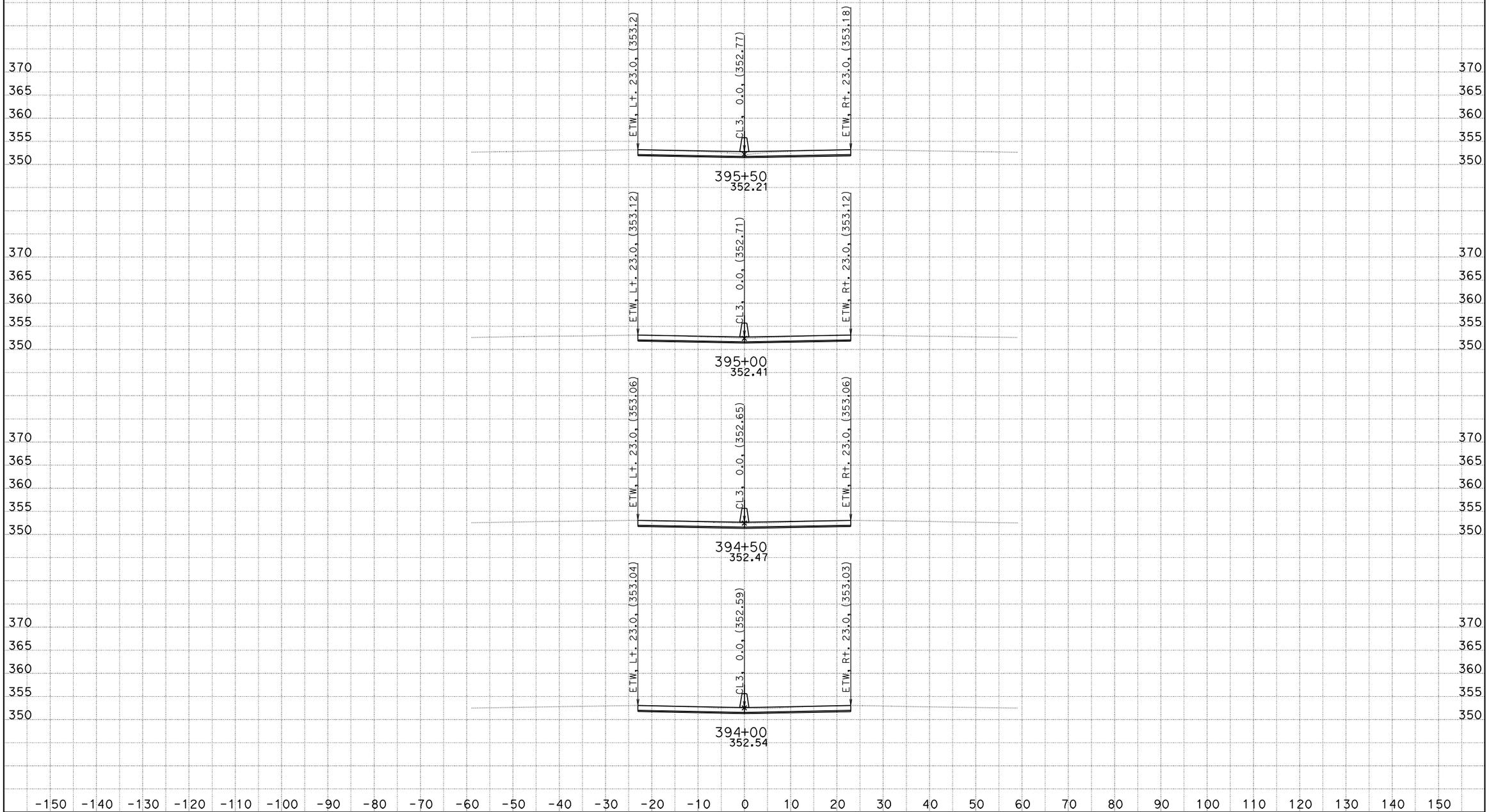

DATE: 10/26/2011
KC Project: 0G830

06-Ker-99-PM-17.0/22.1, S. Bakersfield Project, Jafar Ravanbakhsh
File: D:\CaiceFinal\0G830\finishfinaloct18.ear

SCALE: 1" = 10' Horiz.
1" = 10' Vert.

All Dimensions are US Survey Feet

CL3
CROSS SECTIONS

FOR EARTHWORK DEVELOPMENT ONLY

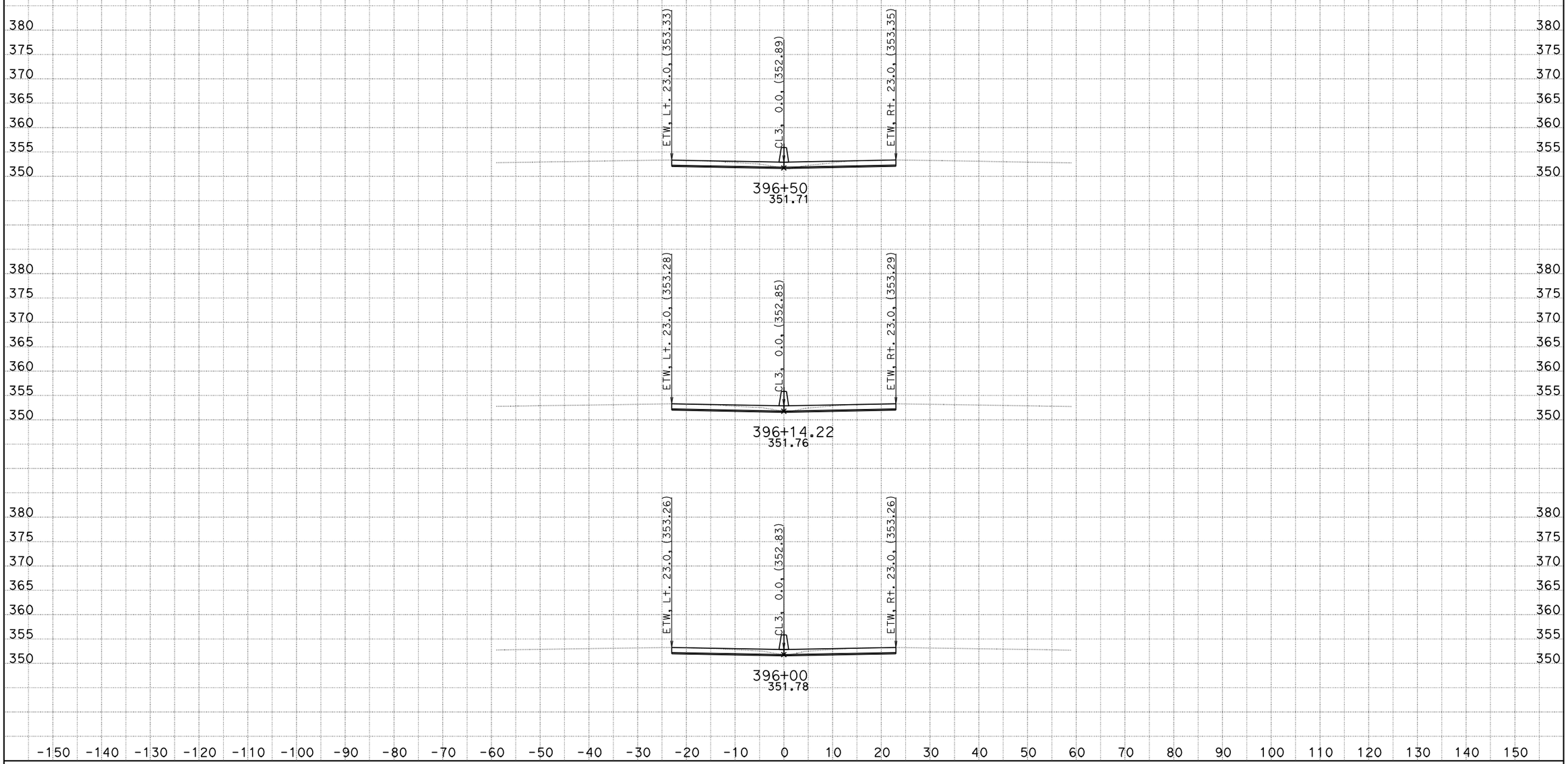

DATE: 10/26/2011
KC Project: 0G830

06-Ker-99-PM-17.0/22.1, S. Bakersfield Project, Jafar Ravanbakhsh
File: D:\CaiceFinal\0G830\finishfinaloct18.ear

SCALE: 1" = 10' Horiz.
1" = 10' Vert.

All Dimensions are US Survey Feet

CL3
CROSS SECTIONS

FOR EARTHWORK DEVELOPMENT ONLY

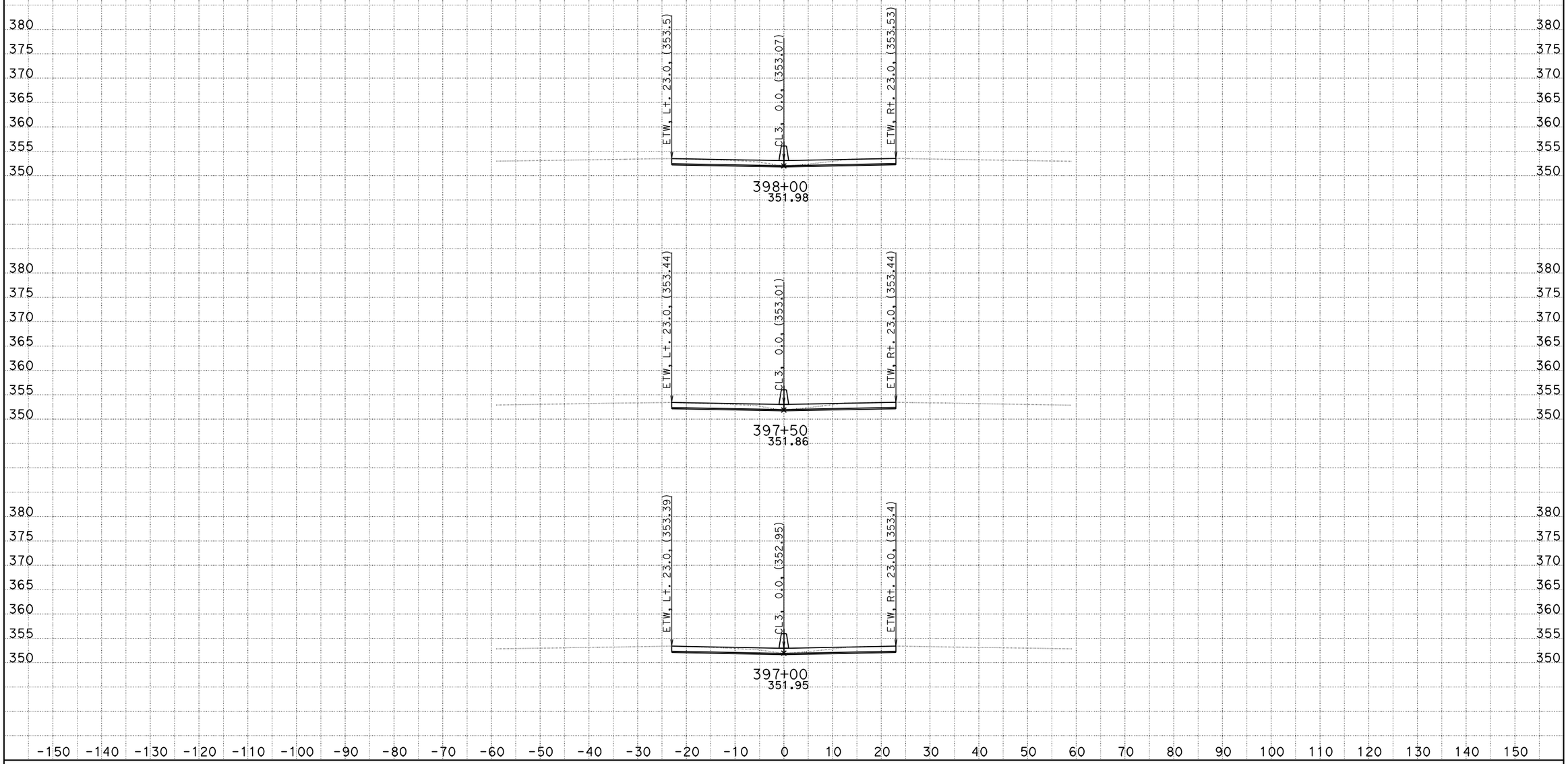

DATE: 10/26/2011
KC Project: 0G830

06-Ker-99-PM-17.0/22.1, S. Bakersfield Project, Jafar Ravanbakhsh
File: D:\CaiceFinal\0G830\finishfinaloct18.ear

SCALE: 1" = 10' Horiz.
1" = 10' Vert.

All Dimensions are US Survey Feet

CL3
CROSS SECTIONS

FOR EARTHWORK DEVELOPMENT ONLY

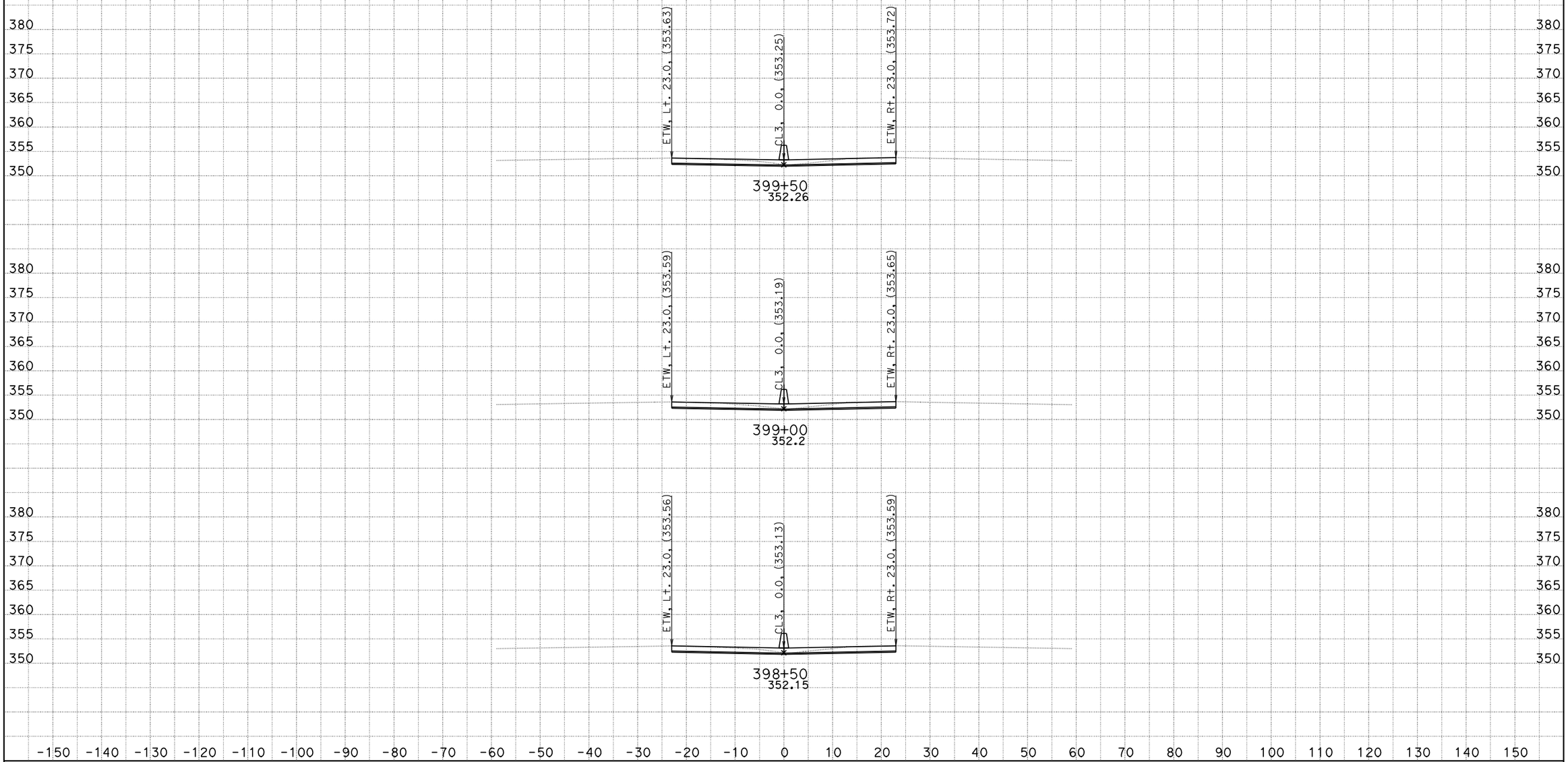

DATE: 10/26/2011
KC Project: 0G830

06-Ker-99-PM-17.0/22.1, S. Bakersfield Project, Jafar Ravanbakhsh
File: D:\CaiceFinal\0G830\finishfinaloct18.ear

SCALE: 1" = 10' Horiz.
1" = 10' Vert.

All Dimensions are US Survey Feet

CL3
CROSS SECTIONS

FOR EARTHWORK DEVELOPMENT ONLY

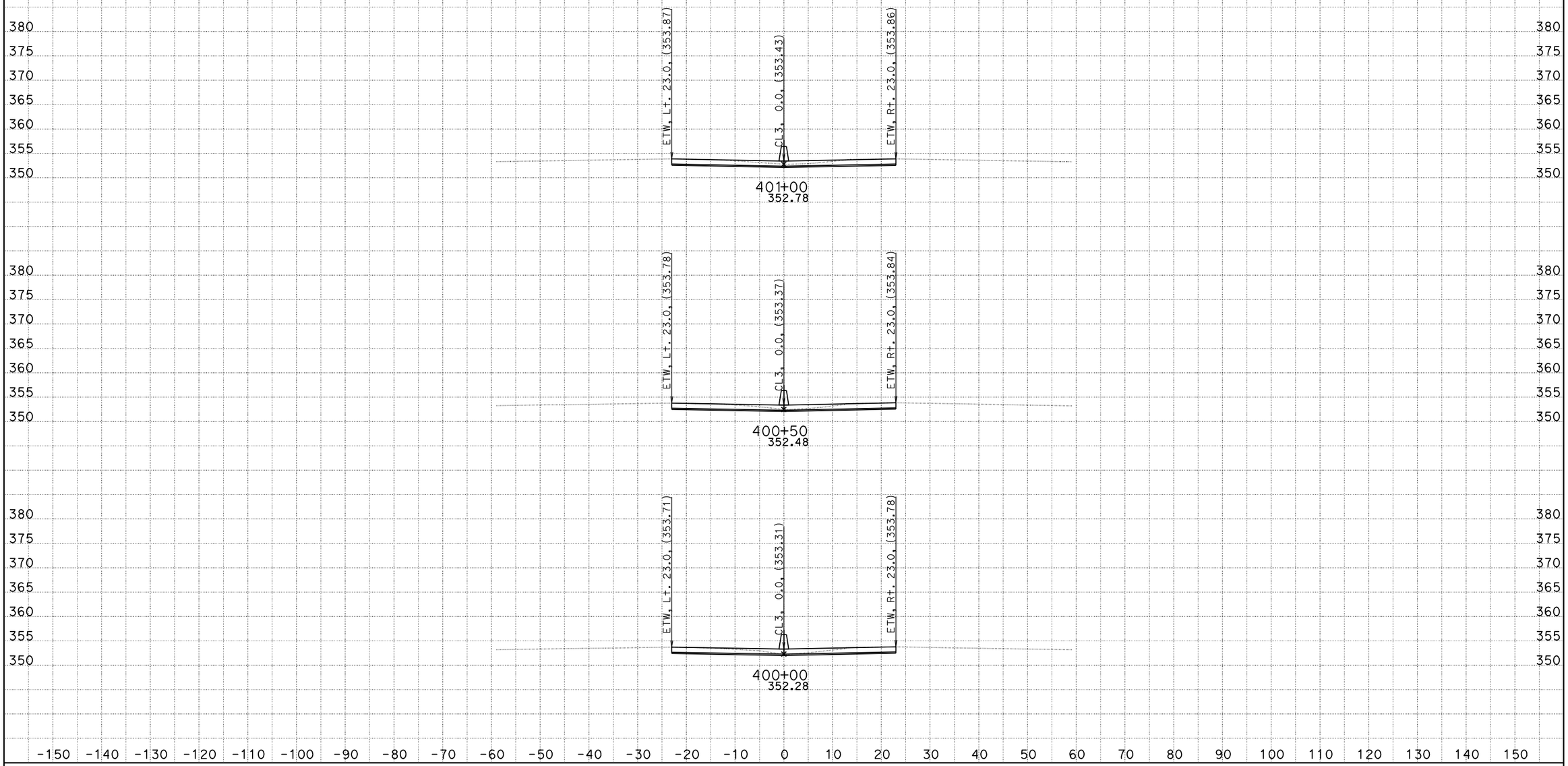

DATE: 10/26/2011
KC Project: 0G830

06-Ker-99-PM-17.0/22.1, S. Bakersfield Project, Jafar Ravanbakhsh
File: D:\CaiceFinal\0G830\finishfinaloct18.ear

SCALE: 1" = 10' Horiz.
1" = 10' Vert.

All Dimensions are US Survey Feet

CL3
CROSS SECTIONS

FOR EARTHWORK DEVELOPMENT ONLY

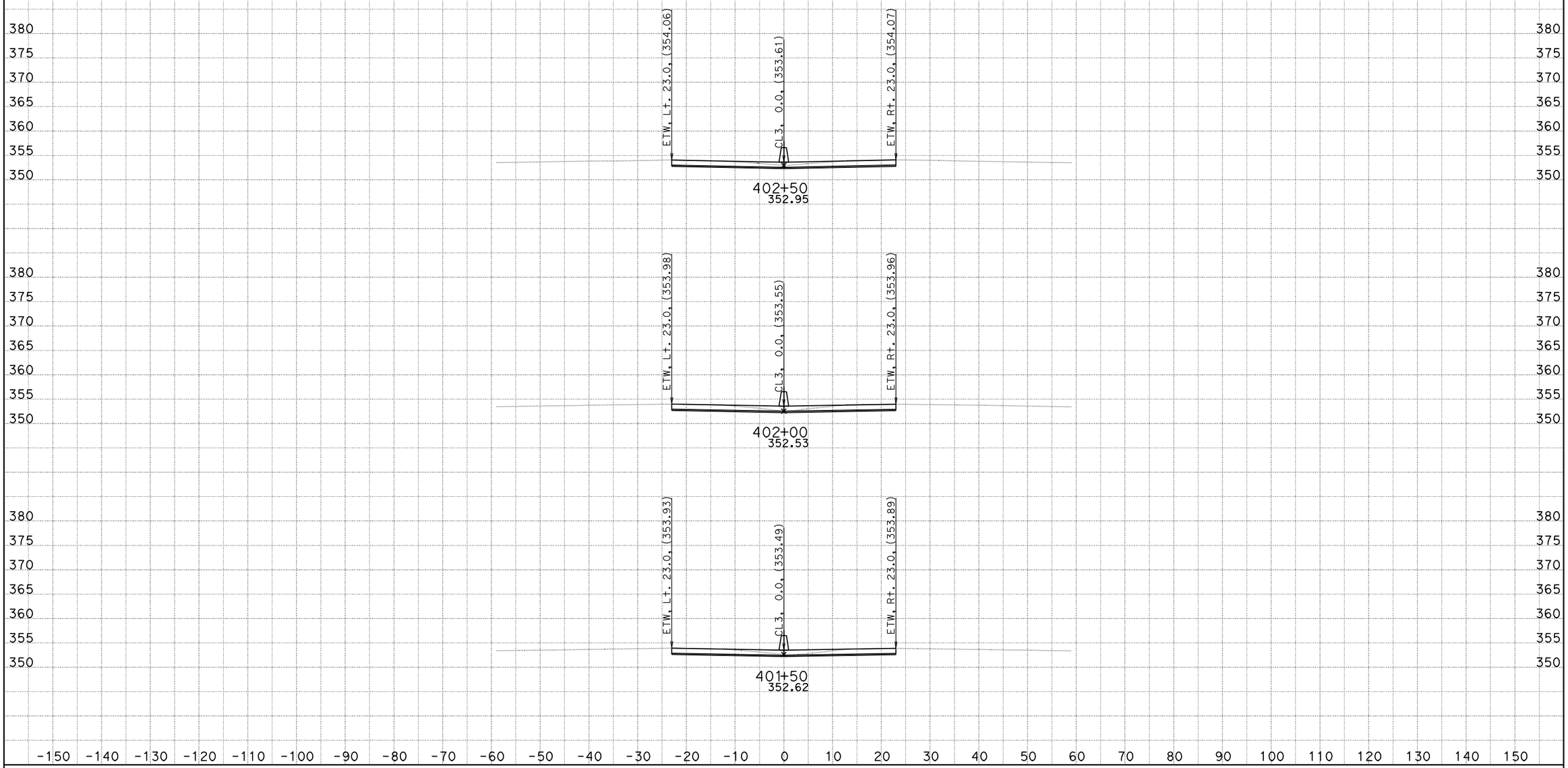

DATE: 10/26/2011
KC Project: 0G830

06-Ker-99-PM-17.0/22.1, S. Bakersfield Project, Jafar Ravanbakhsh
File: D:\CaiceFinal\0G830\finishfinaloct18.ear

SCALE: 1" = 10' Horiz.
1" = 10' Vert.

All Dimensions are US Survey Feet

CL3
CROSS SECTIONS

FOR EARTHWORK DEVELOPMENT ONLY

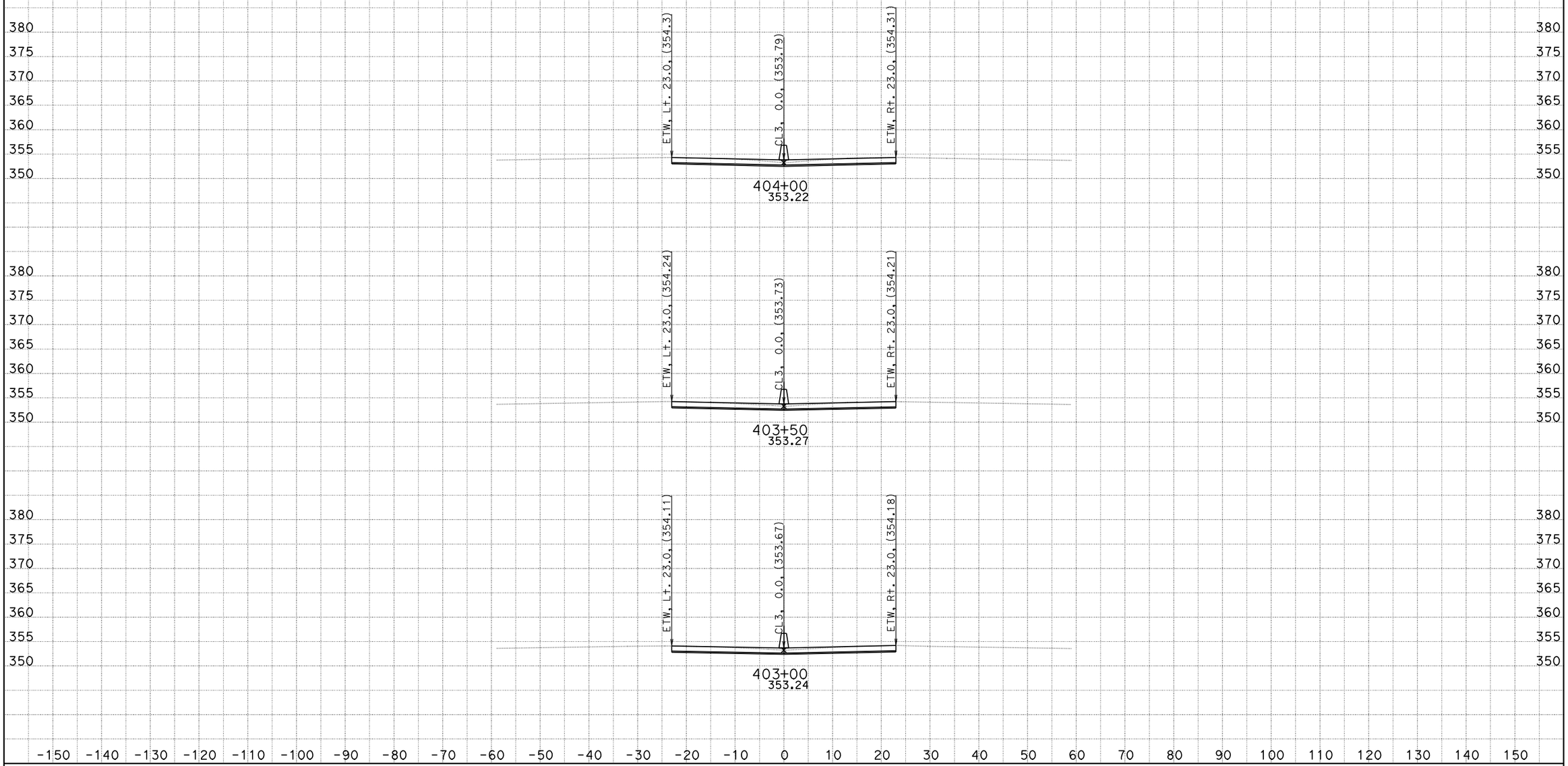

DATE: 10/26/2011
KC Project: 0G830

06-Ker-99-PM-17.0/22.1, S. Bakersfield Project, Jafar Ravanbakhsh
File: D:\CaiceFinal\0G830\finishfinaloct18.ear

SCALE: 1" = 10' Horiz.
1" = 10' Vert.

All Dimensions are US Survey Feet

CL3
CROSS SECTIONS

FOR EARTHWORK DEVELOPMENT ONLY

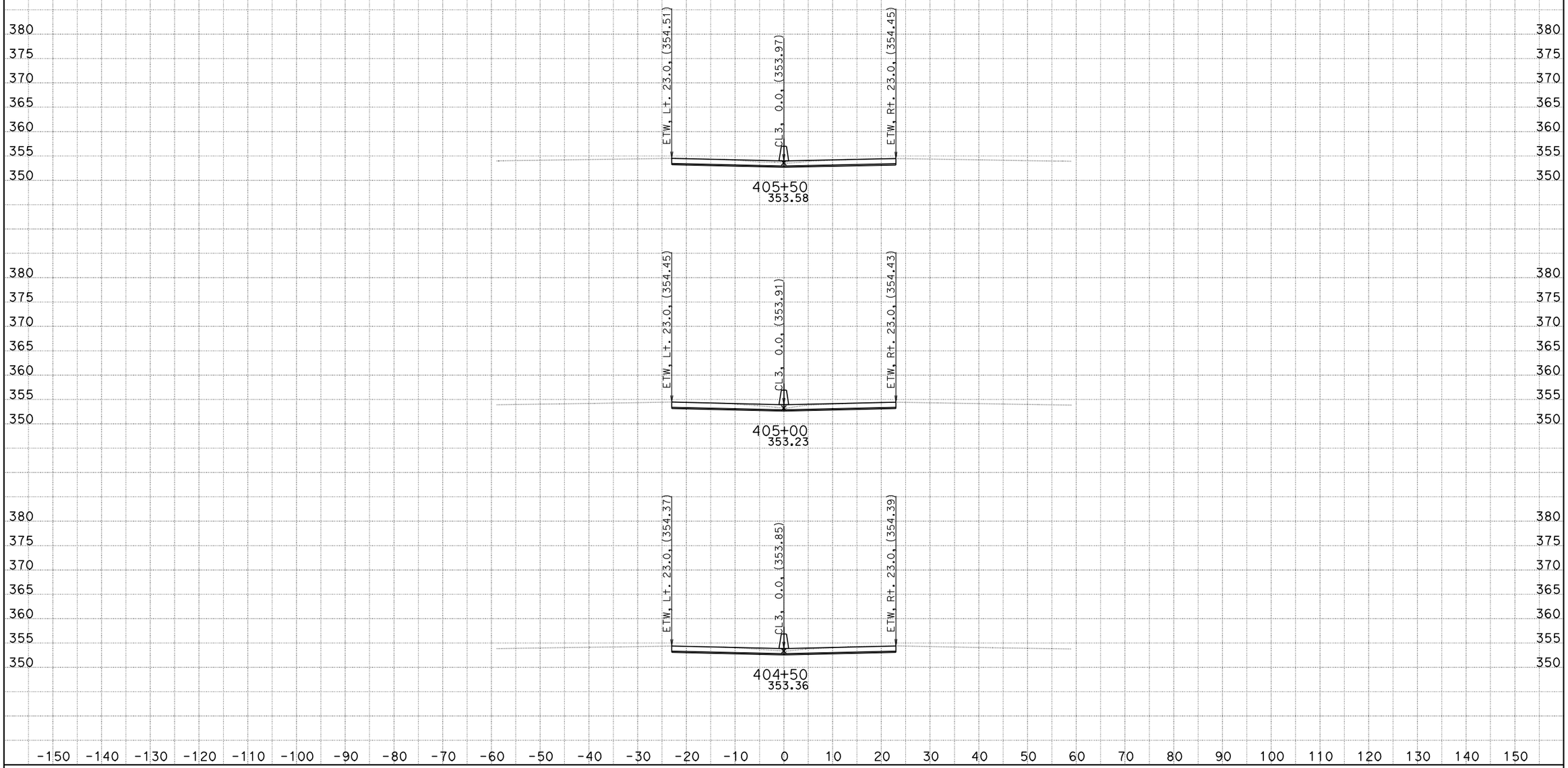

DATE: 10/26/2011
KC Project: 0G830

06-Ker-99-PM-17.0/22.1, S. Bakersfield Project, Jafar Ravanbakhsh
File: D:\CaiceFinal\0G830\finishfinaloct18.ear

SCALE: 1" = 10' Horiz.
1" = 10' Vert.

All Dimensions are US Survey Feet

CL3
CROSS SECTIONS

FOR EARTHWORK DEVELOPMENT ONLY

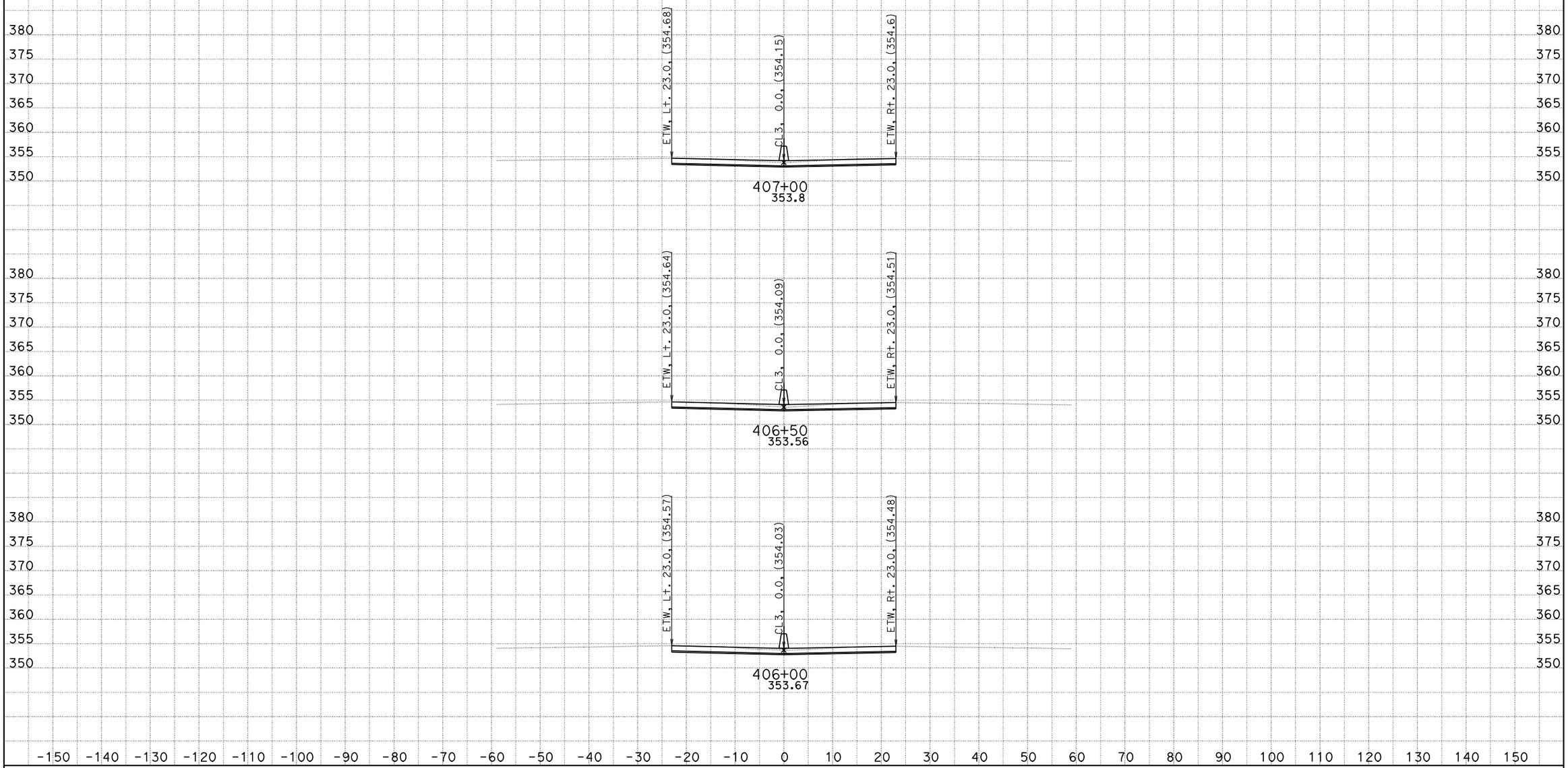

DATE: 10/26/2011
KC Project: 0G830

06-Ker-99-PM-17.0/22.1, S. Bakersfield Project, Jafar Ravanbakhsh
File: D:\CaiceFinal\0G830\finishfinaloct18.ear

SCALE: 1" = 10' Horiz.
1" = 10' Vert.

All Dimensions are US Survey Feet

CL3
CROSS SECTIONS

FOR EARTHWORK DEVELOPMENT ONLY

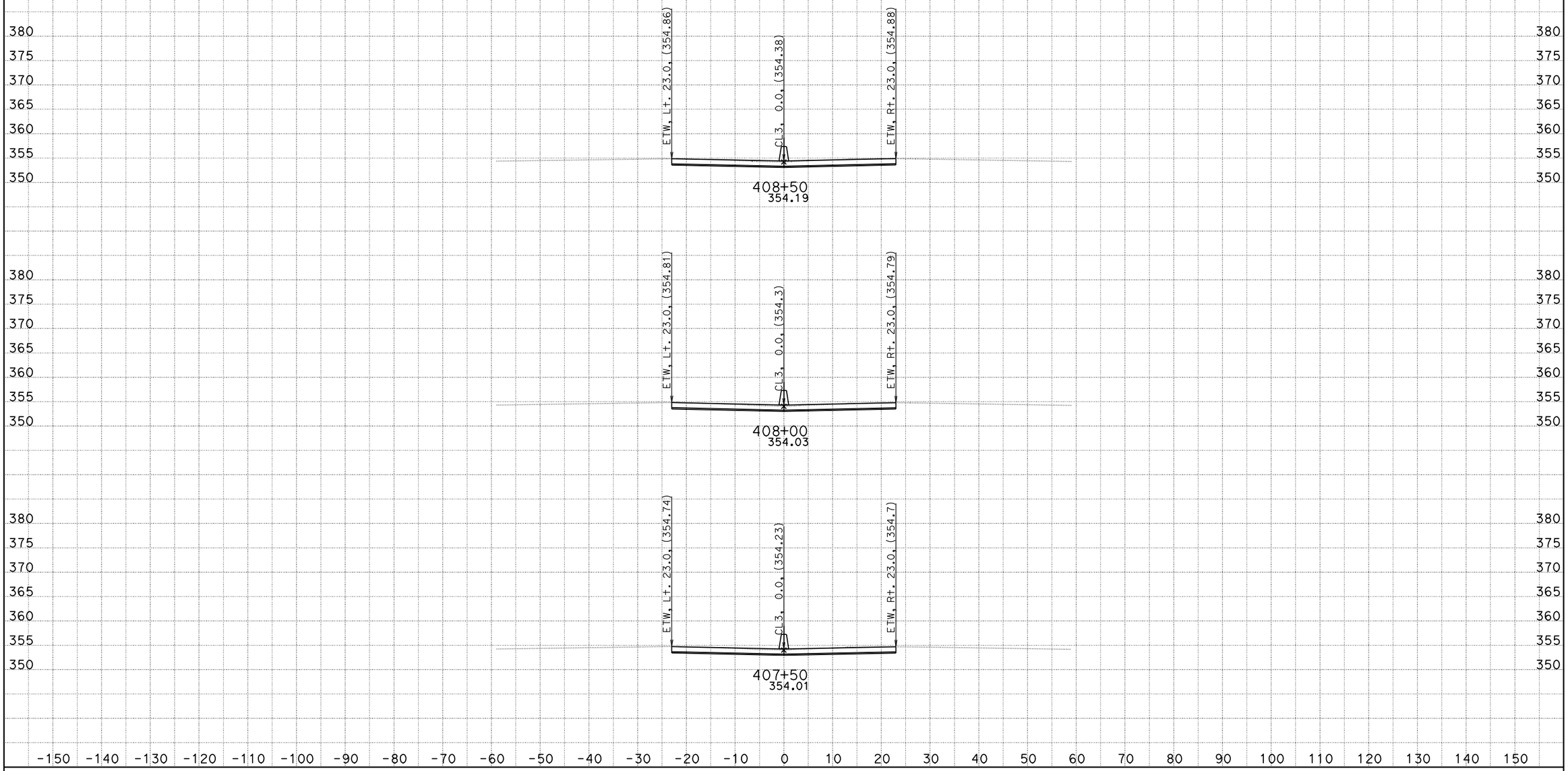

DATE: 10/26/2011
KC Project: 0G830

06-Ker-99-PM-17.0/22.1, S. Bakersfield Project, Jafar Ravanbakhsh
File: D:\CaiceFinal\0G830\finishfinaloct18.ear

SCALE: 1" = 10' Horiz.
1" = 10' Vert.

All Dimensions are US Survey Feet

CL3
CROSS SECTIONS

FOR EARTHWORK DEVELOPMENT ONLY

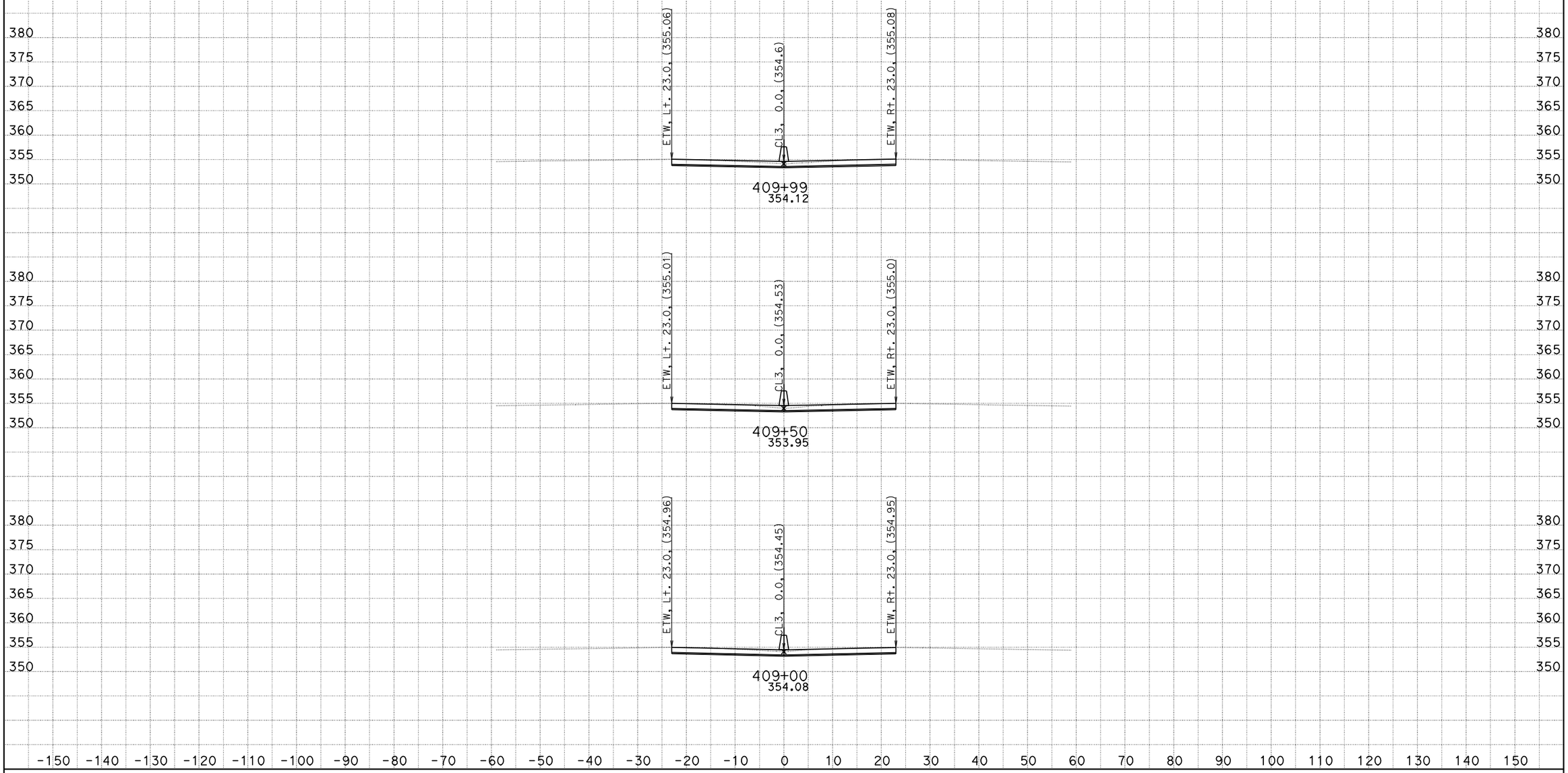

DATE: 10/26/2011
KC Project: 0G830

06-Ker-99-PM-17.0/22.1, S. Bakersfield Project, Jafar Ravanbakhsh
File: D:\CaiceFinal\0G830\finishfinaloct18.ear

SCALE: 1" = 10' Horiz.
1" = 10' Vert.

All Dimensions are US Survey Feet

CL3
CROSS SECTIONS

FOR EARTHWORK DEVELOPMENT ONLY

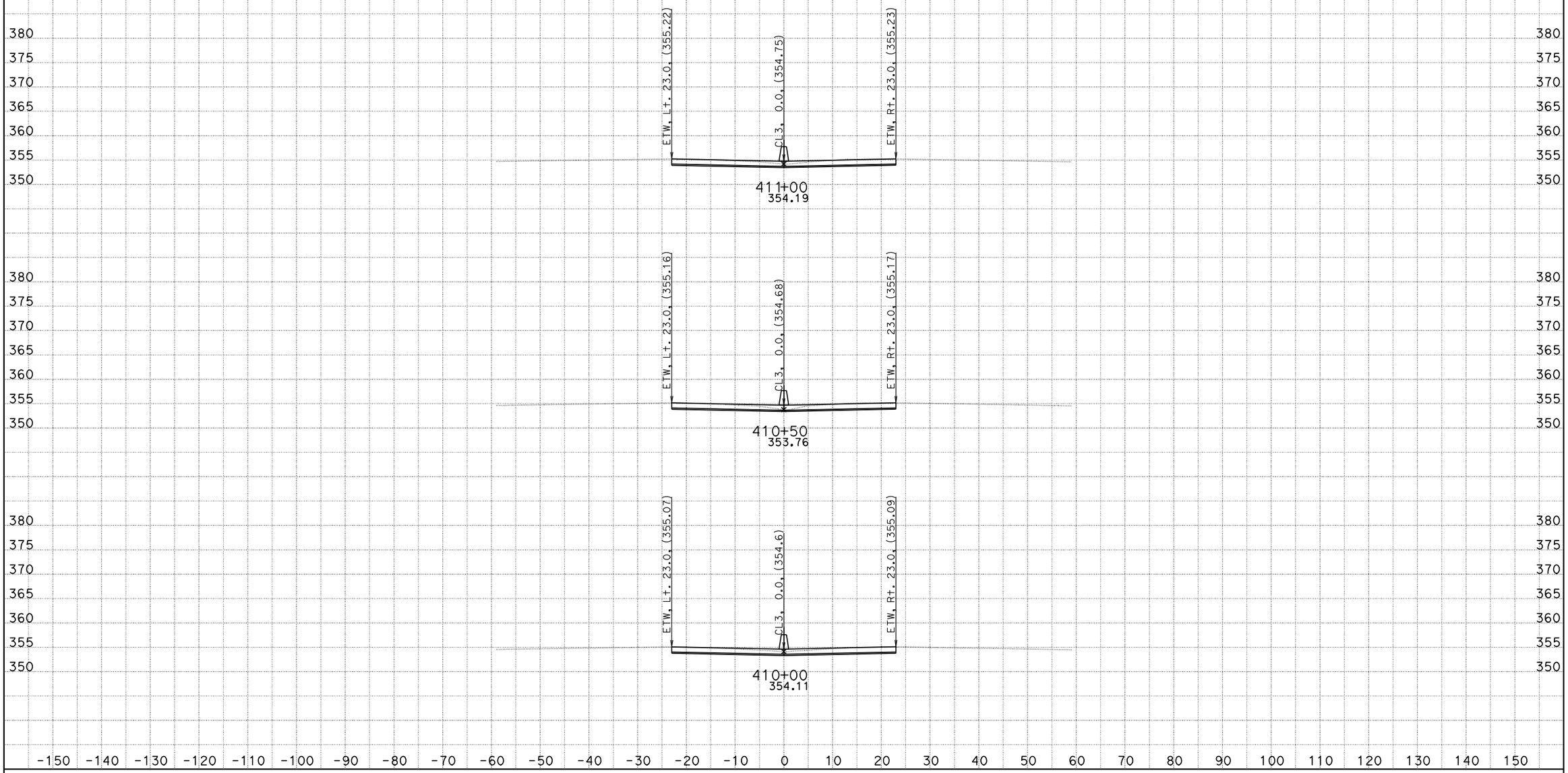

DATE: 10/26/2011
KC Project: 0G830

06-Ker-99-PM-17.0/22.1, S. Bakersfield Project, Jafar Ravanbakhsh
File: D:\CaiceFinal\0G830\finishfinaloct18.ear

SCALE: 1" = 10' Horiz.
1" = 10' Vert.

All Dimensions are US Survey Feet

CL3
CROSS SECTIONS

FOR EARTHWORK DEVELOPMENT ONLY

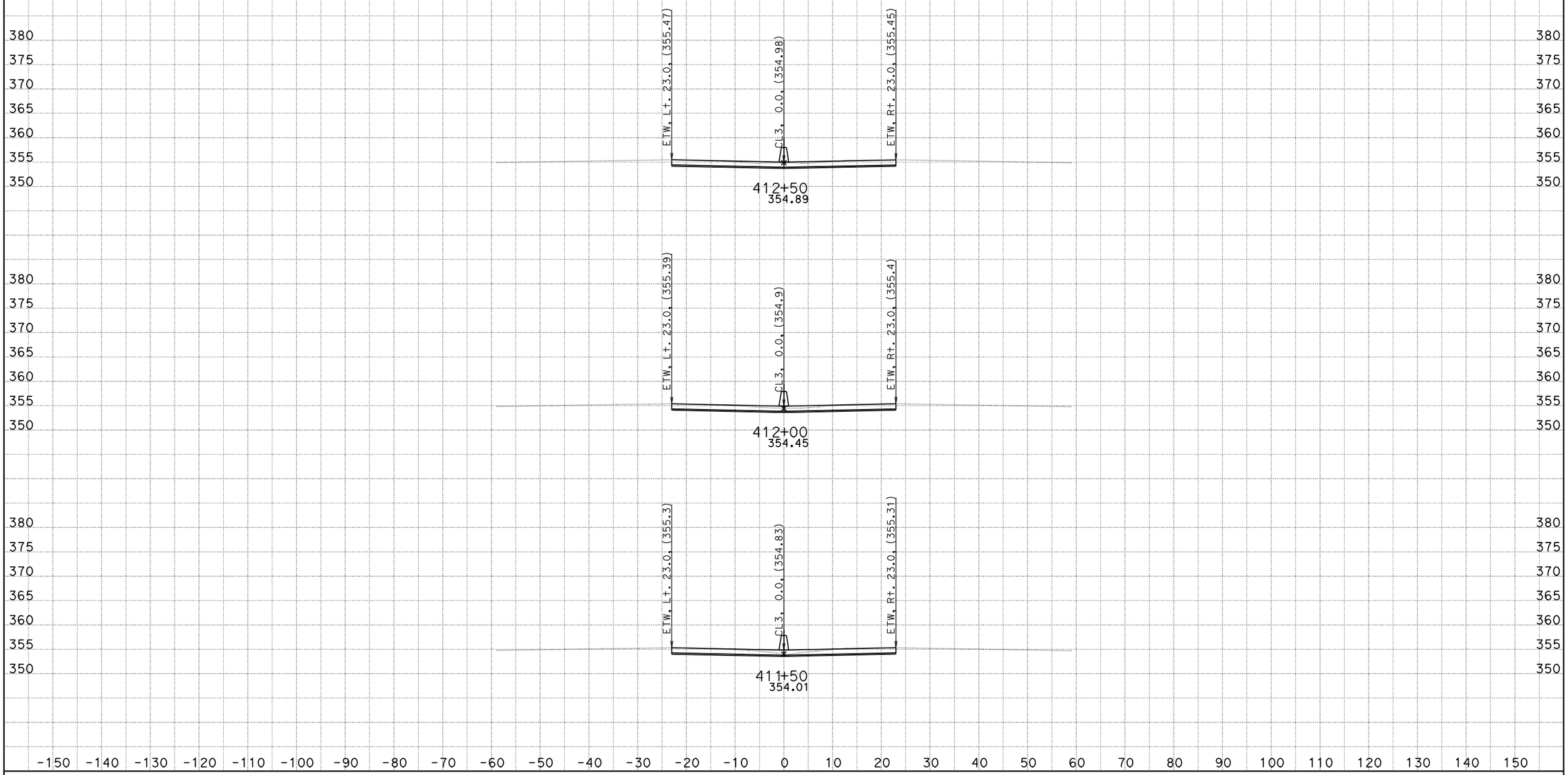

DATE: 10/26/2011
KC Project: 0G830

06-Ker-99-PM-17.0/22.1, S. Bakersfield Project, Jafar Ravanbakhsh
File: D:\CaiceFinal\0G830\finishfinaloct18.ear

SCALE: 1" = 10' Horiz.
1" = 10' Vert.

All Dimensions are US Survey Feet

CL3
CROSS SECTIONS

FOR EARTHWORK DEVELOPMENT ONLY

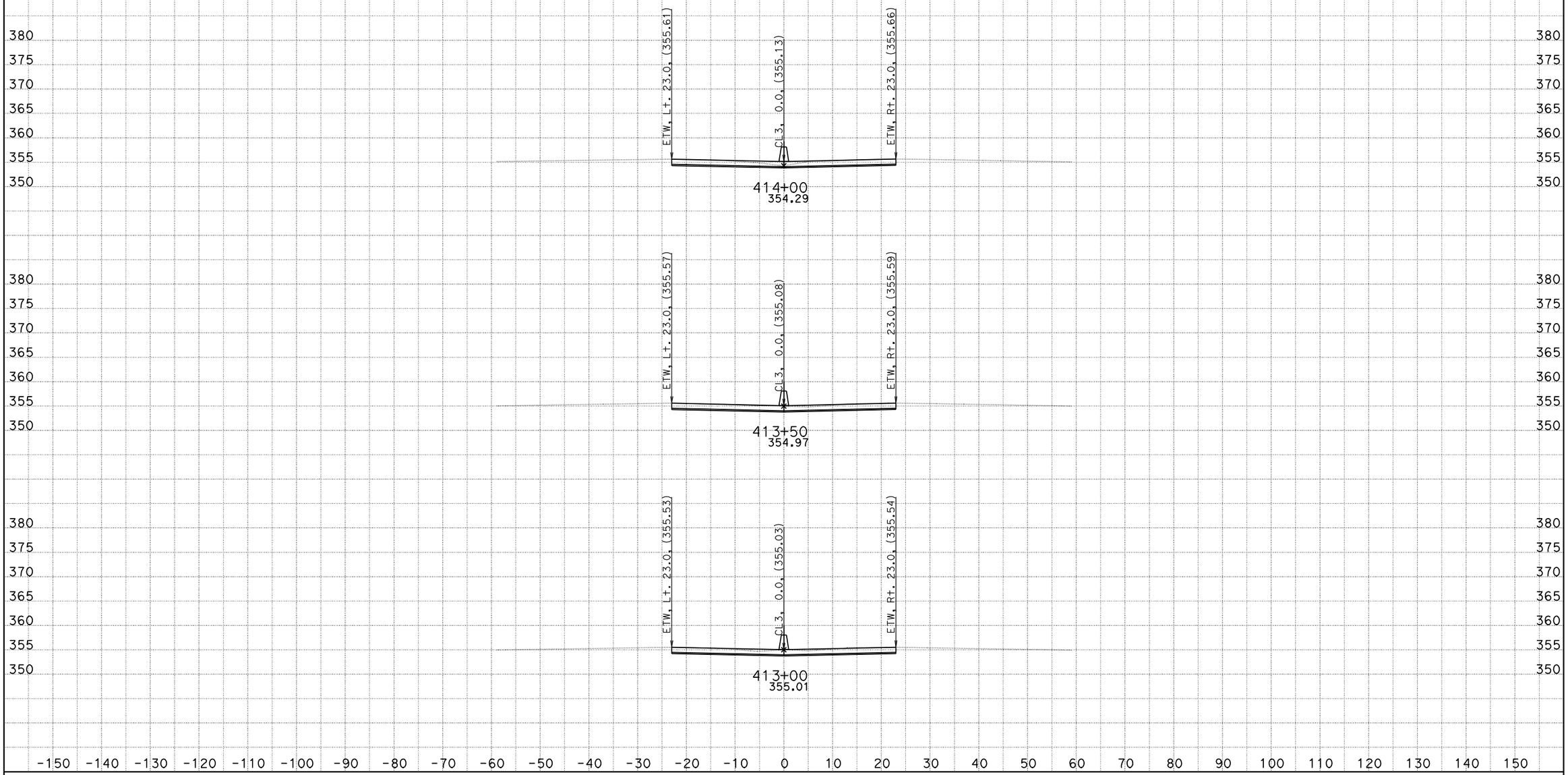

DATE: 10/26/2011
KC Project: 0G830

06-Ker-99-PM-17.0/22.1, S. Bakersfield Project, Jafar Ravanbakhsh
File: D:\CaiceFinal\0G830\finishfinaloct18.ear

SCALE: 1" = 10' Horiz.
1" = 10' Vert.

All Dimensions are US Survey Feet

CL3
CROSS SECTIONS

FOR EARTHWORK DEVELOPMENT ONLY

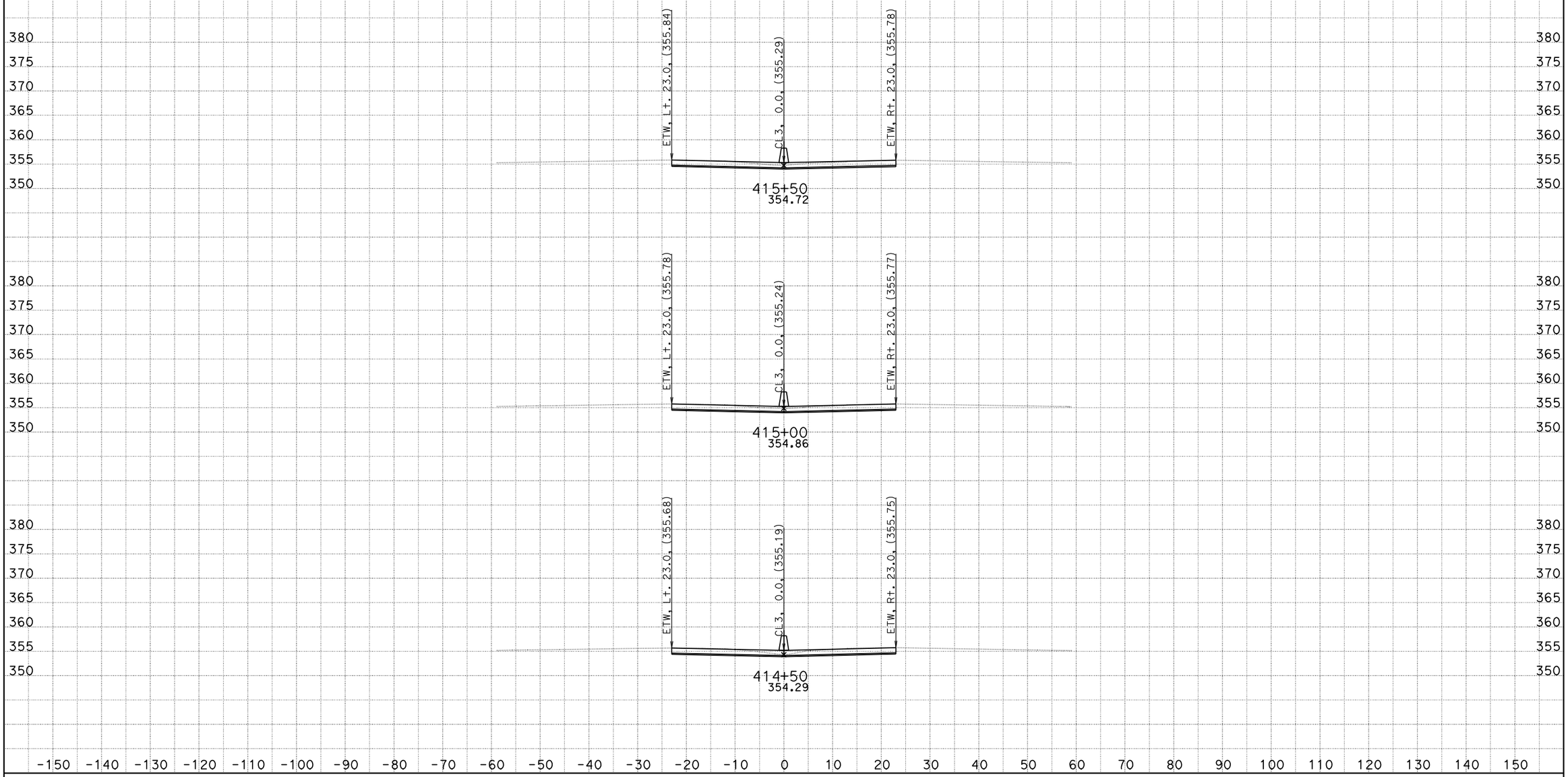

DATE: 10/26/2011
KC Project: 0G830

06-Ker-99-PM-17.0/22.1, S. Bakersfield Project, Jafar Ravanbakhsh
File: D:\CaiceFinal\0G830\finishfinaloct18.ear

SCALE: 1" = 10' Horiz.
1" = 10' Vert.

All Dimensions are US Survey Feet

CL3
CROSS SECTIONS

FOR EARTHWORK DEVELOPMENT ONLY

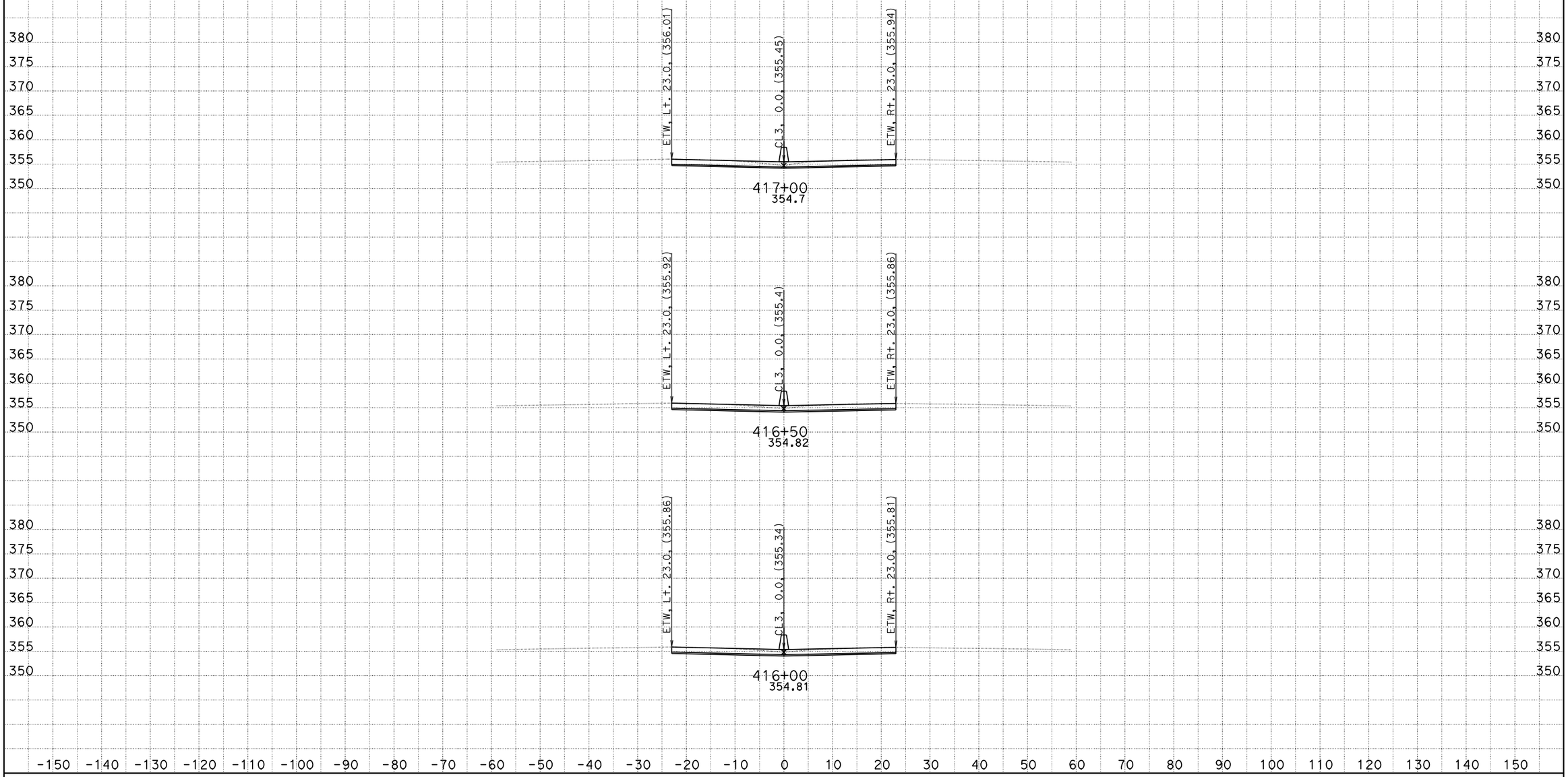

DATE: 10/26/2011
KC Project: 0G830

06-Ker-99-PM-17.0/22.1, S. Bakersfield Project, Jafar Ravanbakhsh
File: D:\CaiceFinal\0G830\finishfinaloct18.ear

SCALE: 1" = 10' Horiz.
1" = 10' Vert.

All Dimensions are US Survey Feet

CL3
CROSS SECTIONS

FOR EARTHWORK DEVELOPMENT ONLY

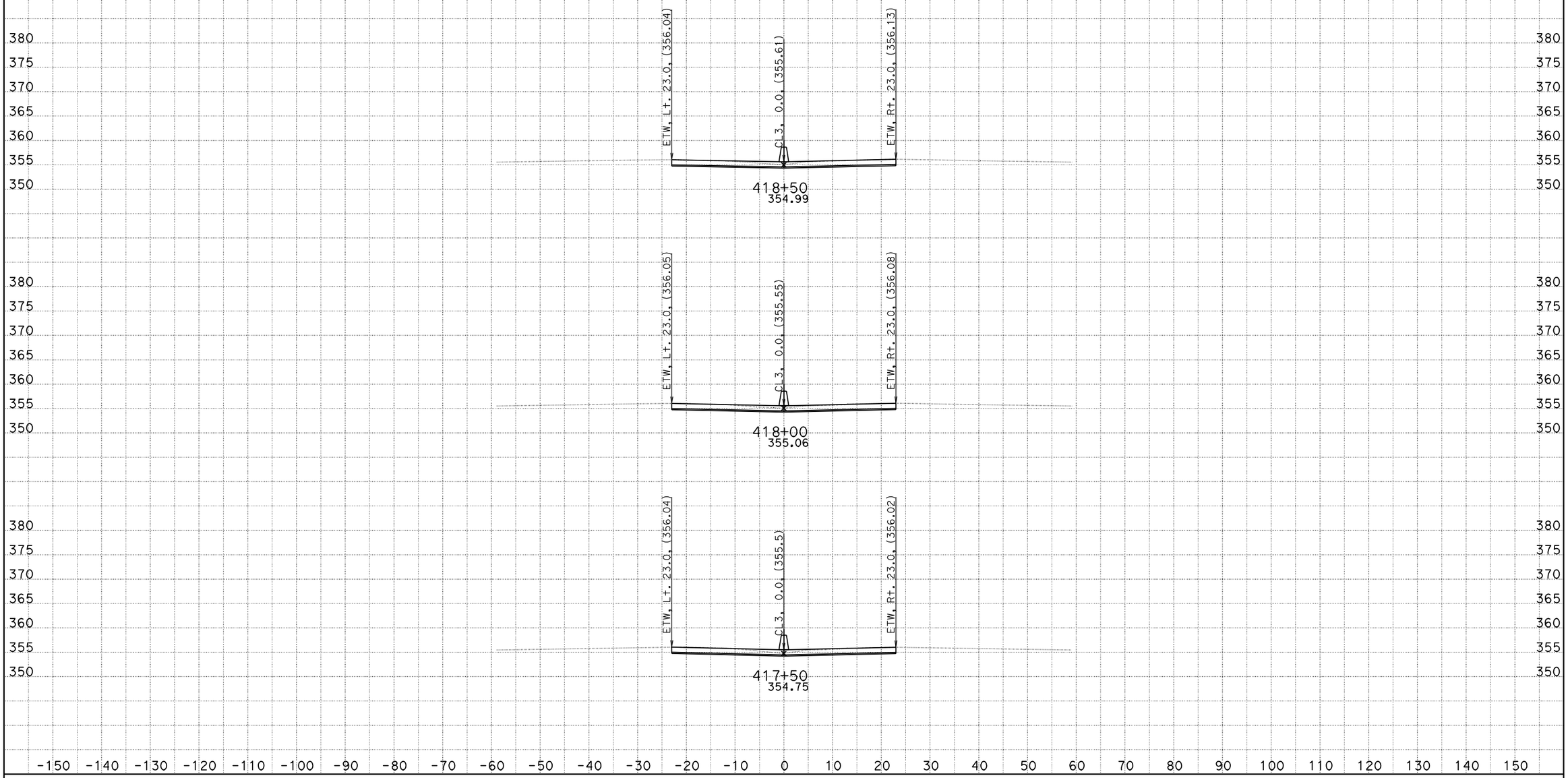

DATE: 10/26/2011
KC Project: 0G830

06-Ker-99-PM-17.0/22.1, S. Bakersfield Project, Jafar Ravanbakhsh
File: D:\CaiceFinal\0G830\finishfinaloct18.ear

SCALE: 1" = 10' Horiz.
1" = 10' Vert.

All Dimensions are US Survey Feet

CL3
CROSS SECTIONS

FOR EARTHWORK DEVELOPMENT ONLY

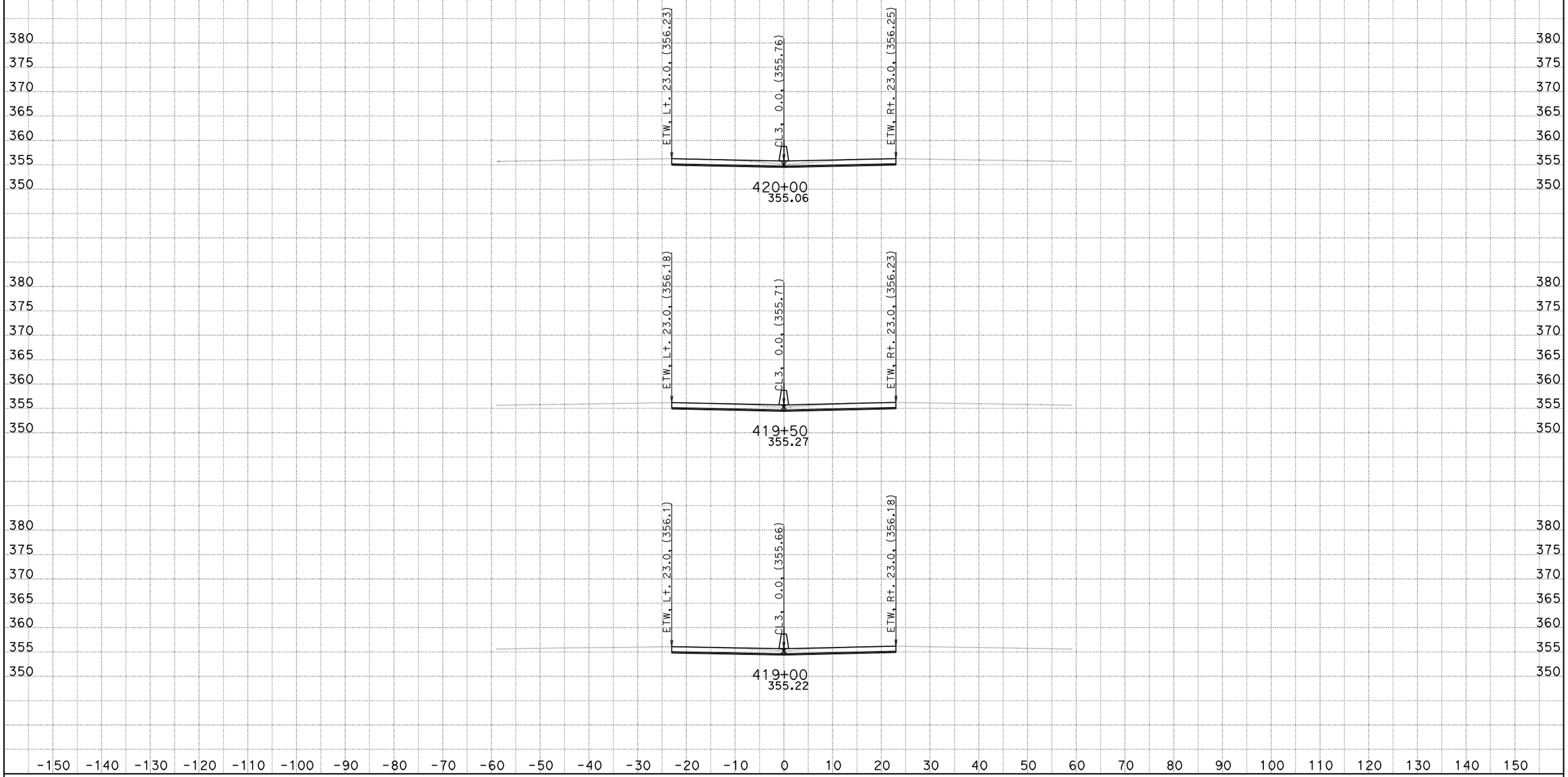

DATE: 10/26/2011
KC Project: 0G830

06-Ker-99-PM-17.0/22.1, S. Bakersfield Project, Jafar Ravanbakhsh
File: D:\CaiceFinal\0G830\finishfinaloct18.ear

SCALE: 1" = 10' Horiz.
1" = 10' Vert.

All Dimensions are US Survey Feet

CL3
CROSS SECTIONS

FOR EARTHWORK DEVELOPMENT ONLY

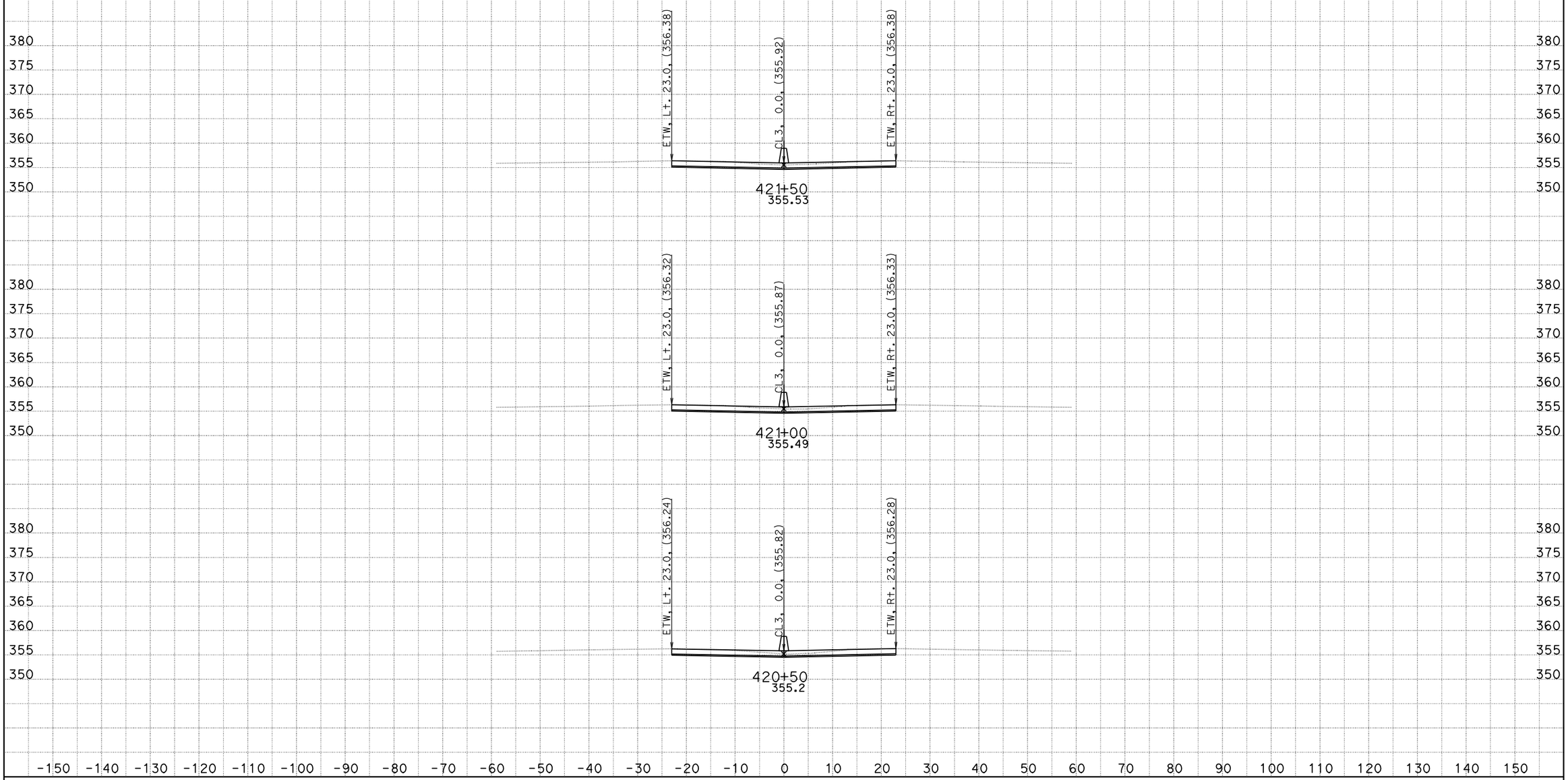

DATE: 10/26/2011
KC Project: 0G830

06-Ker-99-PM-17.0/22.1, S. Bakersfield Project, Jafar Ravanbakhsh
File: D:\CaiceFinal\0G830\finishfinaloct18.ear

SCALE: 1" = 10' Horiz.
1" = 10' Vert.

All Dimensions are US Survey Feet

CL3
CROSS SECTIONS

FOR EARTHWORK DEVELOPMENT ONLY

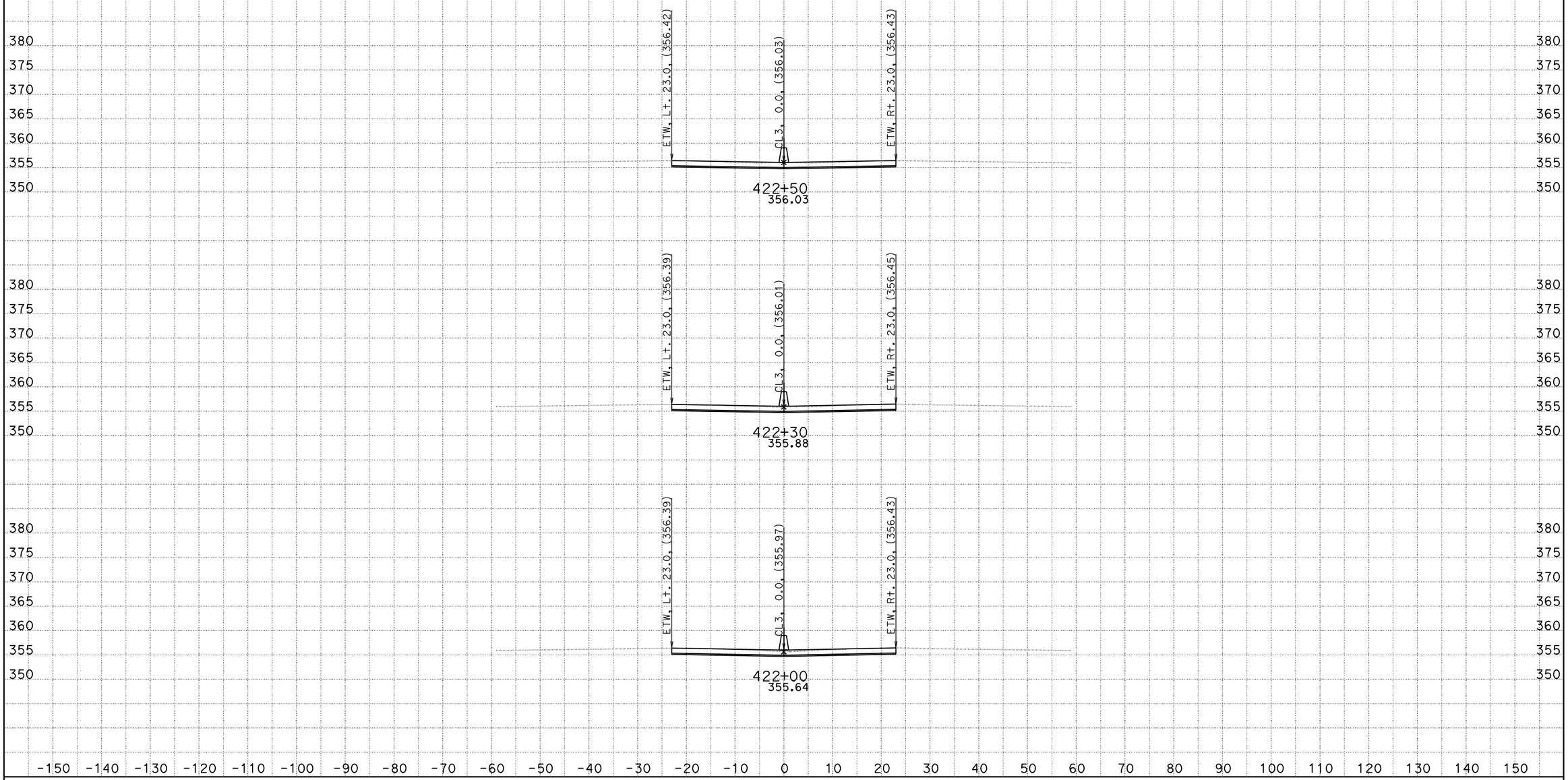

DATE: 10/26/2011
KC Project: 0G830

06-Ker-99-PM-17.0/22.1, S. Bakersfield Project, Jafar Ravanbakhsh
File: D:\CaiceFinal\0G830\finishfinaloct18.ear

SCALE: 1" = 10' Horiz.
1" = 10' Vert.

All Dimensions are US Survey Feet

CL3
CROSS SECTIONS

FOR EARTHWORK DEVELOPMENT ONLY

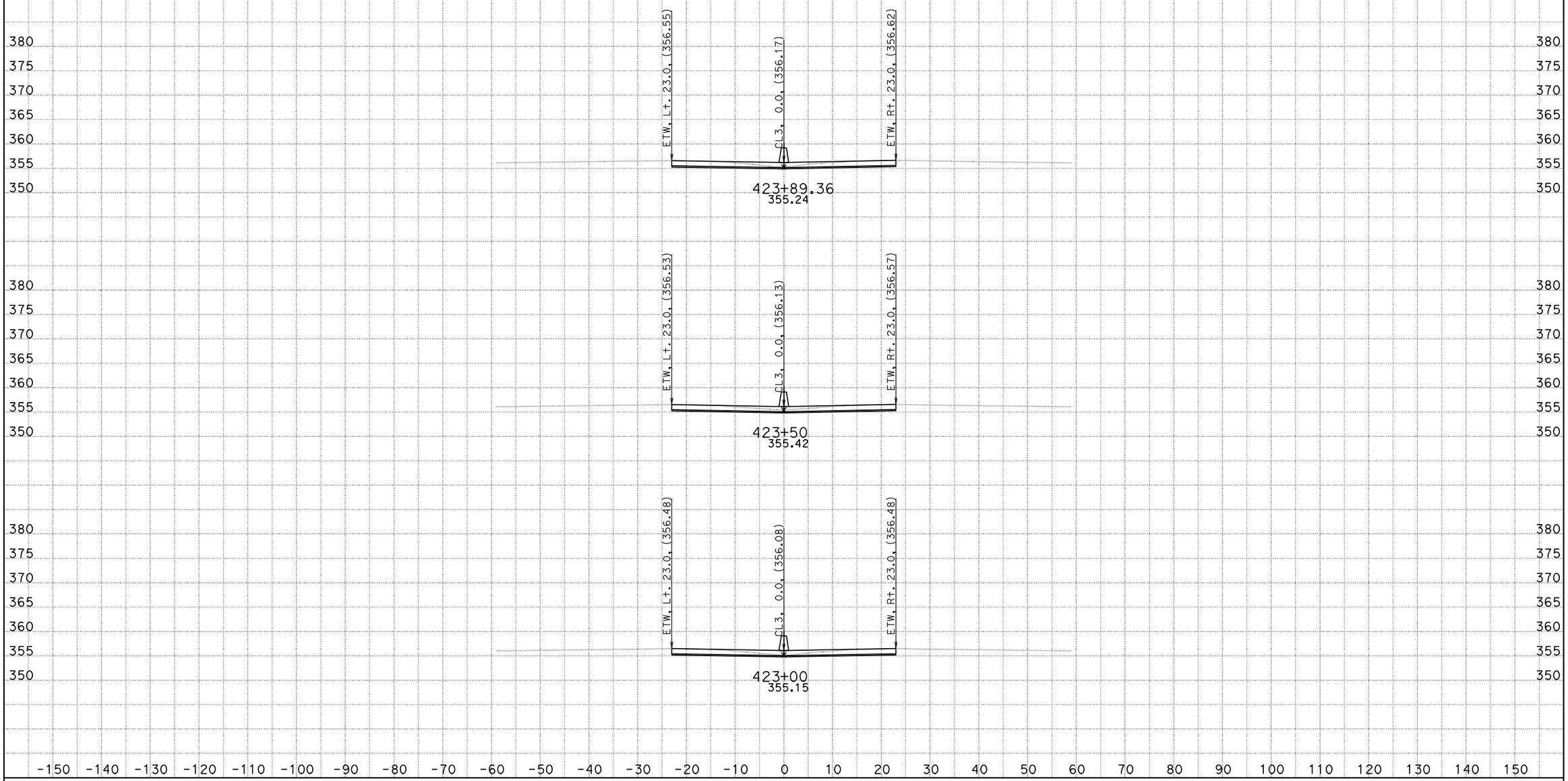

DATE: 10/26/2011
KC Project: 0G830

06-Ker-99-PM-17.0/22.1, S. Bakersfield Project, Jafar Ravanbakhsh
File: D:\CaiceFinal\0G830\finishfinaloct18.ear

SCALE: 1" = 10' Horiz.
1" = 10' Vert.

All Dimensions are US Survey Feet

CL3
CROSS SECTIONS

FOR EARTHWORK DEVELOPMENT ONLY

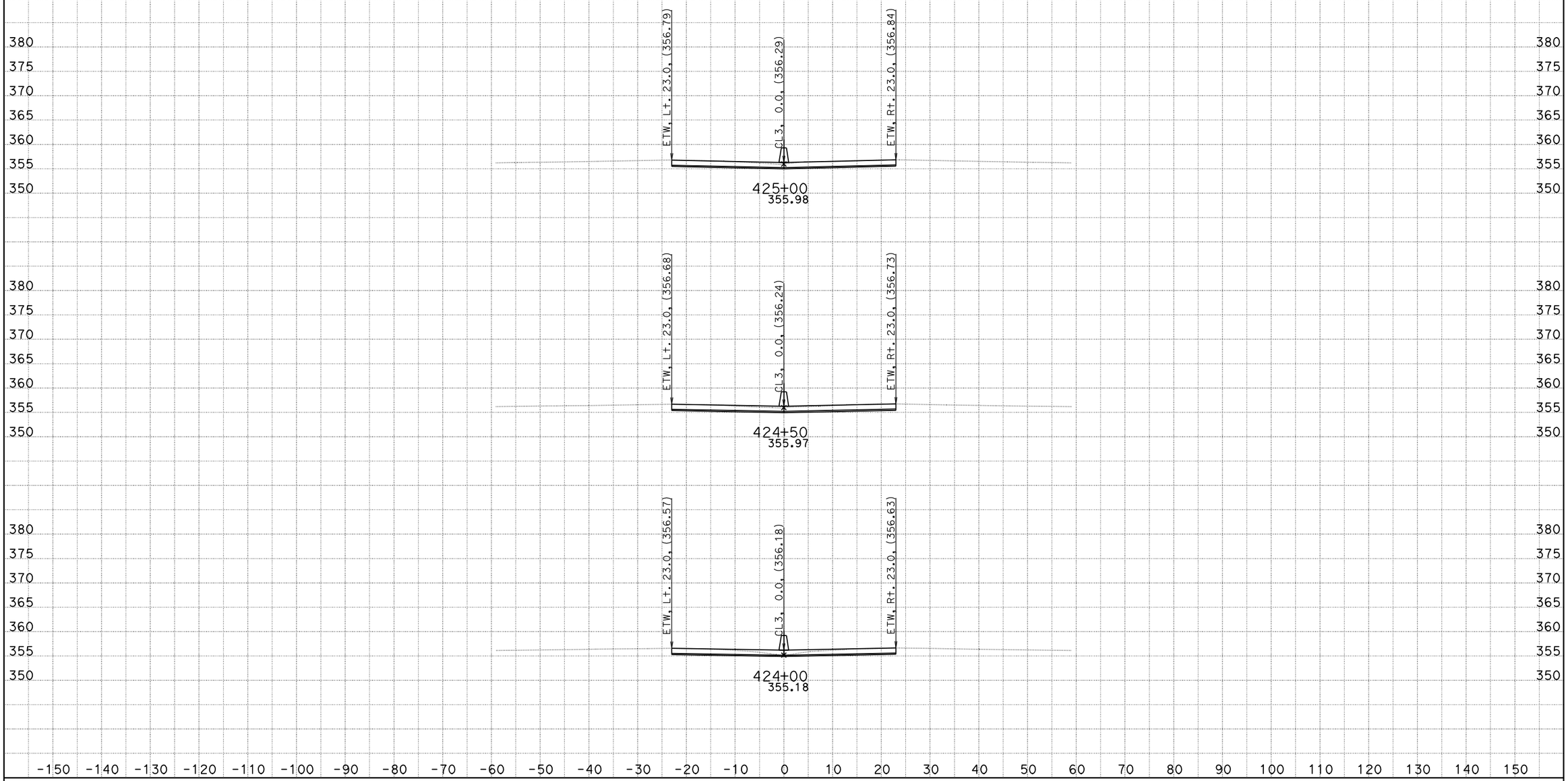

DATE: 10/26/2011
KC Project: 0G830

06-Ker-99-PM-17.0/22.1, S. Bakersfield Project, Jafar Ravanbakhsh
File: D:\CaiceFinal\0G830\finishfinaloct18.ear

SCALE: 1" = 10' Horiz.
1" = 10' Vert.

All Dimensions are US Survey Feet

CL3
CROSS SECTIONS

FOR EARTHWORK DEVELOPMENT ONLY

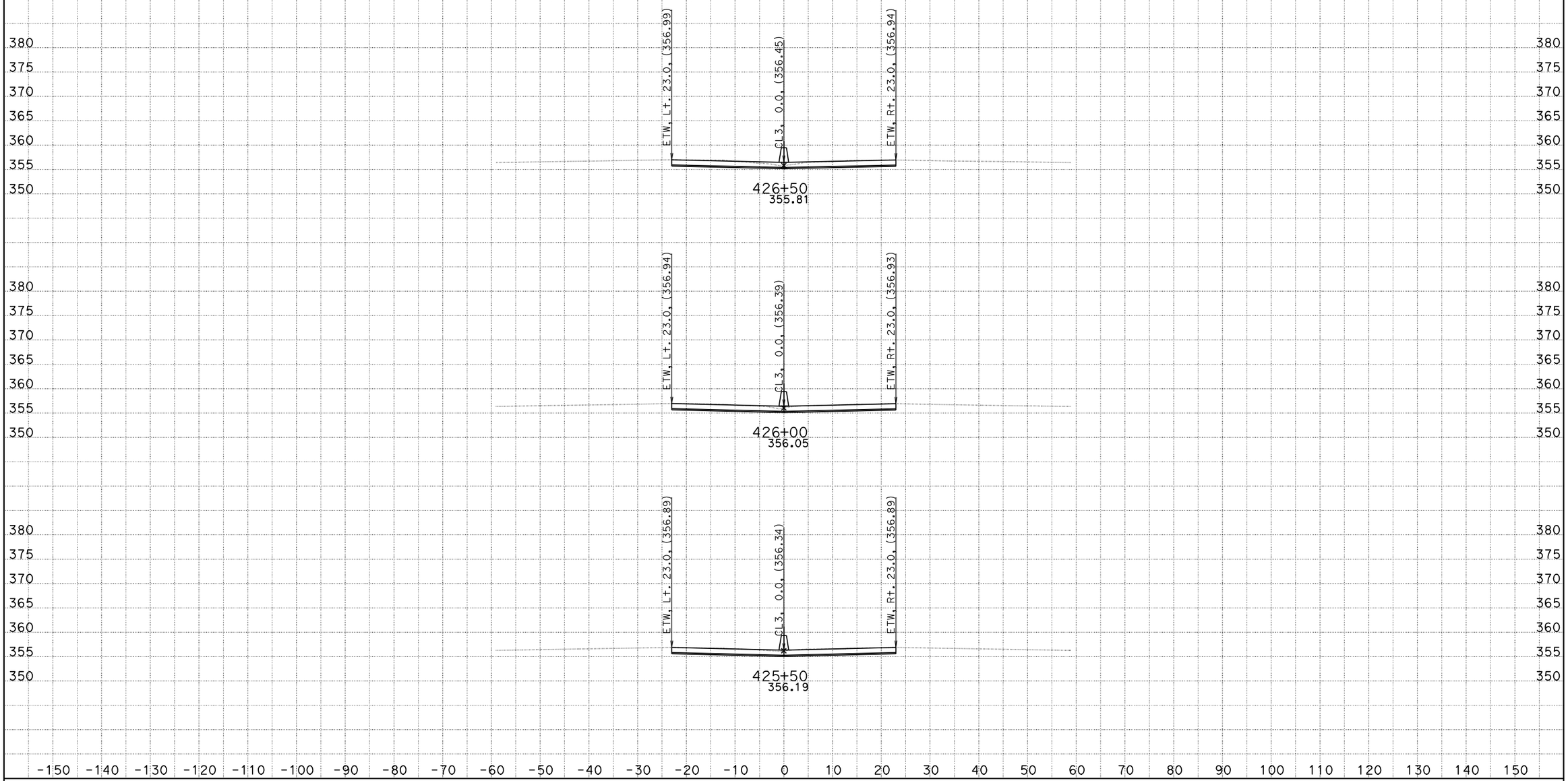

DATE: 10/26/2011
KC Project: 0G830

06-Ker-99-PM-17.0/22.1, S. Bakersfield Project, Jafar Ravanbakhsh
File: D:\CaiceFinal\0G830\finishfinaloct18.ear

SCALE: 1" = 10' Horiz.
1" = 10' Vert.

All Dimensions are US Survey Feet

CL3
CROSS SECTIONS

FOR EARTHWORK DEVELOPMENT ONLY

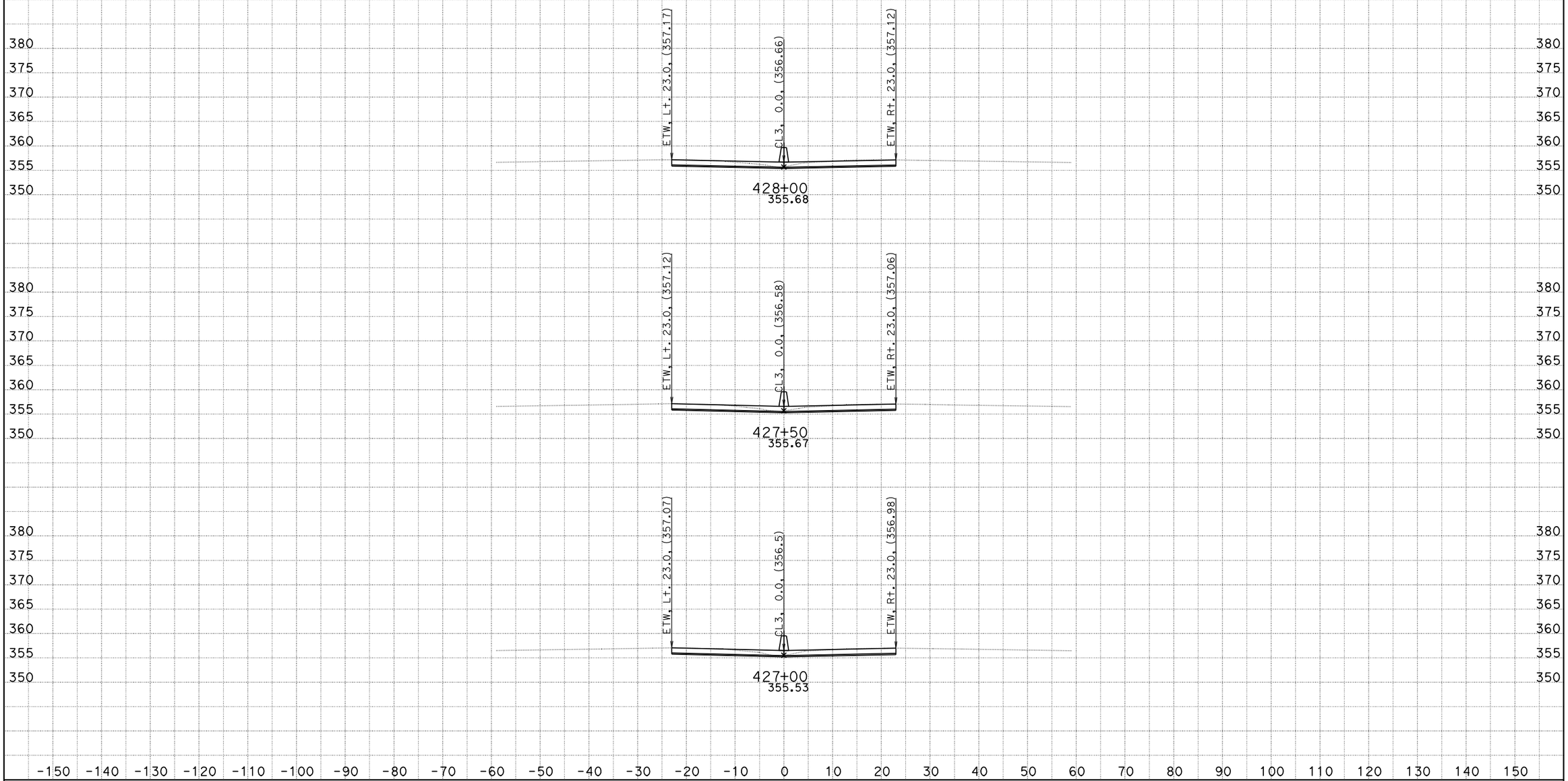

DATE: 10/26/2011
KC Project: 0G830

06-Ker-99-PM-17.0/22.1, S. Bakersfield Project, Jafar Ravanbakhsh
File: D:\CaiceFinal\0G830\finishfinaloct18.ear

SCALE: 1" = 10' Horiz.
1" = 10' Vert.

All Dimensions are US Survey Feet

CL3
CROSS SECTIONS

FOR EARTHWORK DEVELOPMENT ONLY

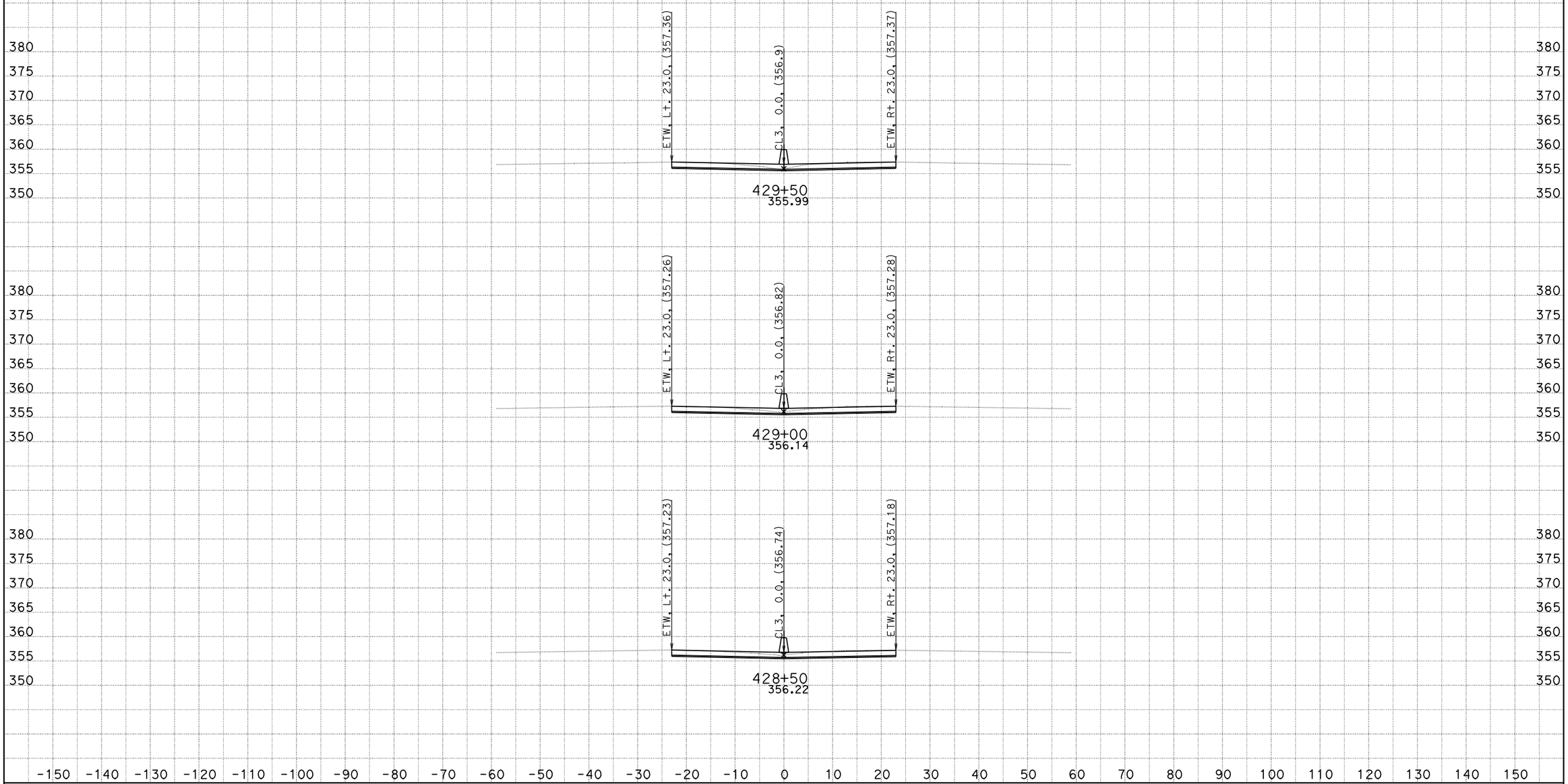

DATE: 10/26/2011
KC Project: 0G830

06-Ker-99-PM-17.0/22.1, S. Bakersfield Project, Jafar Ravanbakhsh
File: D:\CaiceFinal\0G830\finishfinaloct18.ear

SCALE: 1" = 10' Horiz.
1" = 10' Vert.

All Dimensions are US Survey Feet

CL3
CROSS SECTIONS

FOR EARTHWORK DEVELOPMENT ONLY

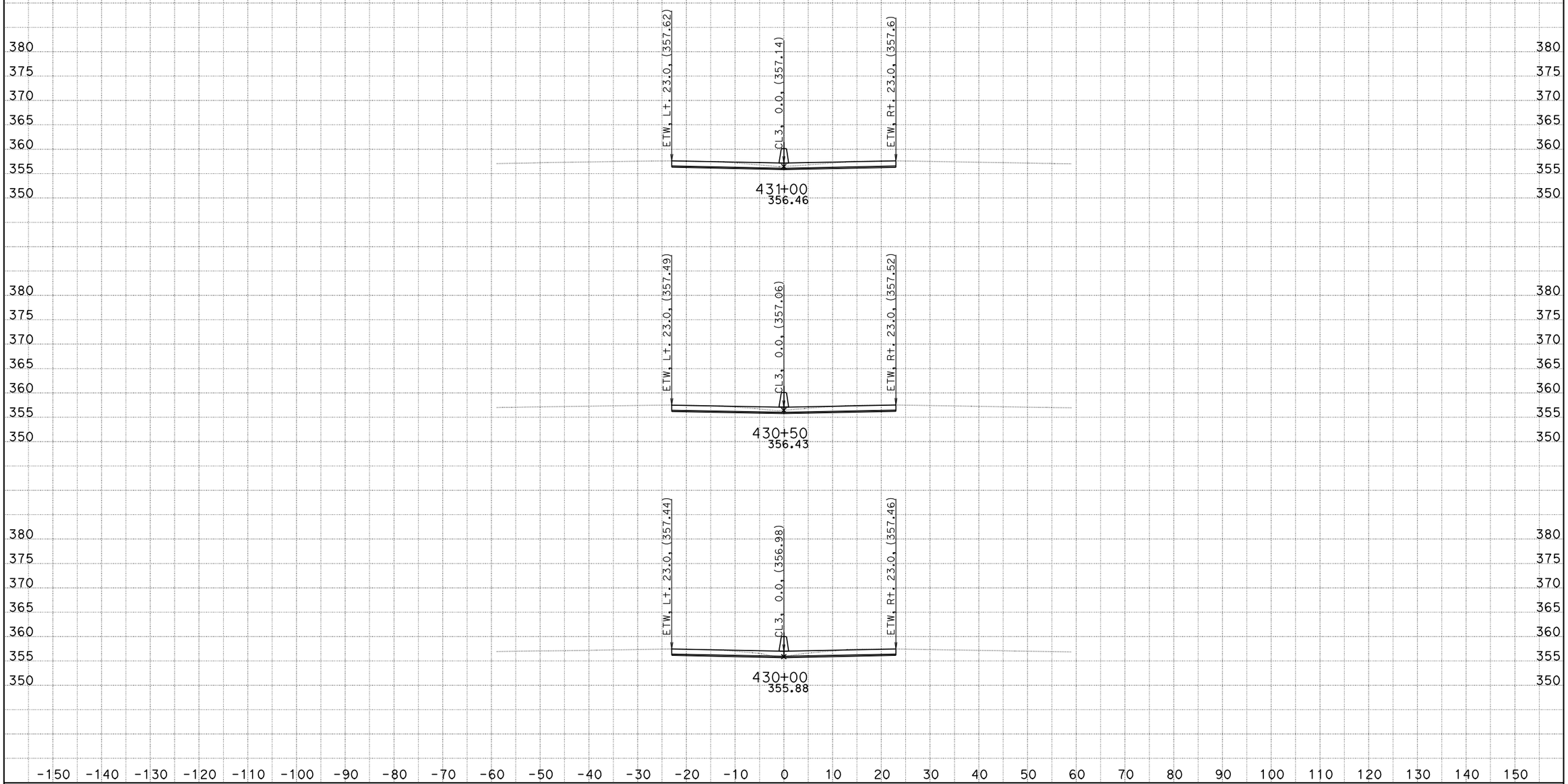

DATE: 10/26/2011
KC Project: 0G830

06-Ker-99-PM-17.0/22.1, S. Bakersfield Project, Jafar Ravanbakhsh
File: D:\CaiceFinal\0G830\finishfinaloct18.ear

SCALE: 1" = 10' Horiz.
1" = 10' Vert.

All Dimensions are US Survey Feet

CL3
CROSS SECTIONS

FOR EARTHWORK DEVELOPMENT ONLY

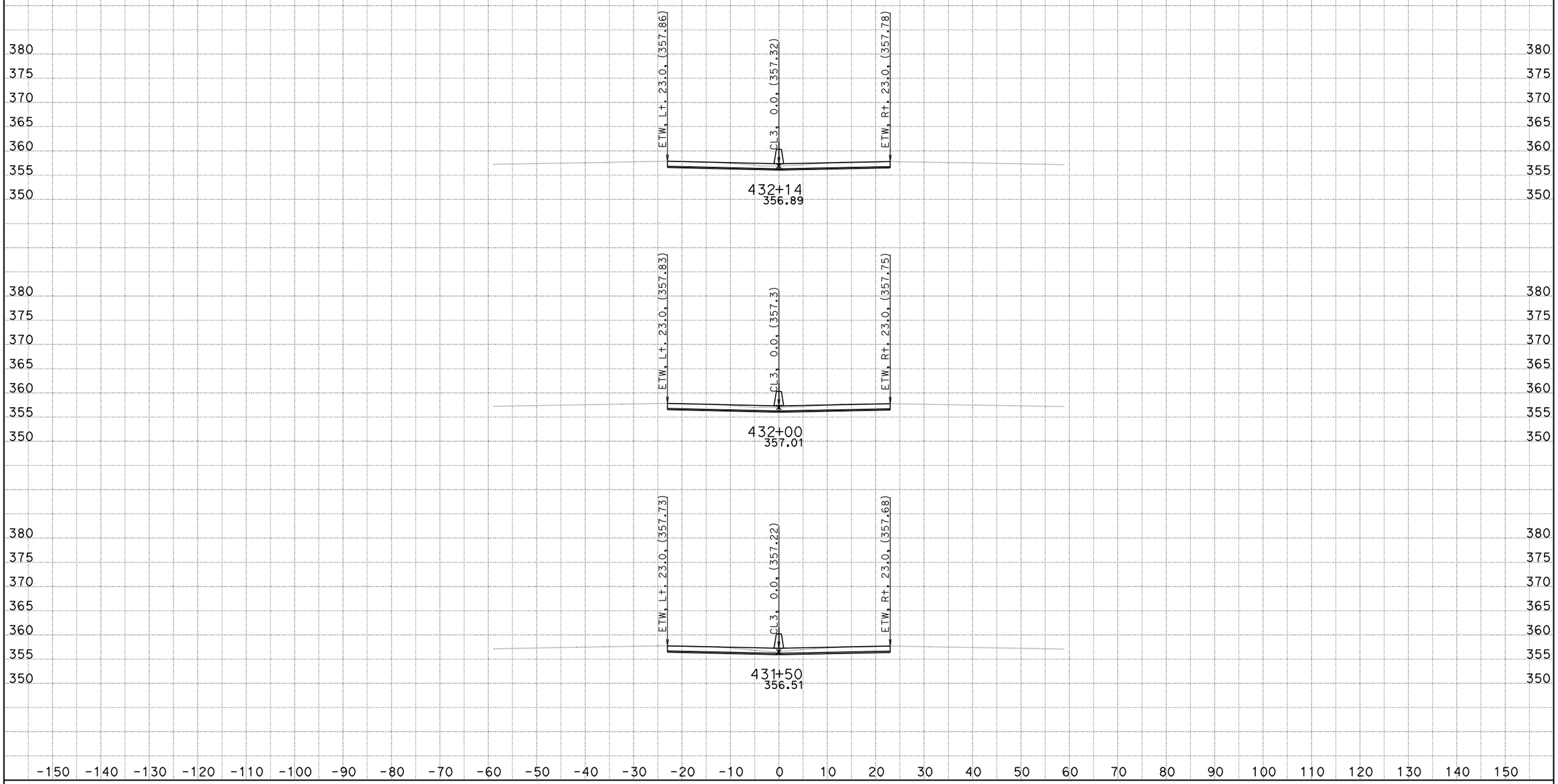

DATE: 10/26/2011
KC Project: 0G830

06-Ker-99-PM-17.0/22.1, S. Bakersfield Project, Jafar Ravanbakhsh
File: D:\CaiceFinal\0G830\finishfinaloct18.ear

SCALE: 1" = 10' Horiz.
1" = 10' Vert.

All Dimensions are US Survey Feet

CL3
CROSS SECTIONS

FOR EARTHWORK DEVELOPMENT ONLY

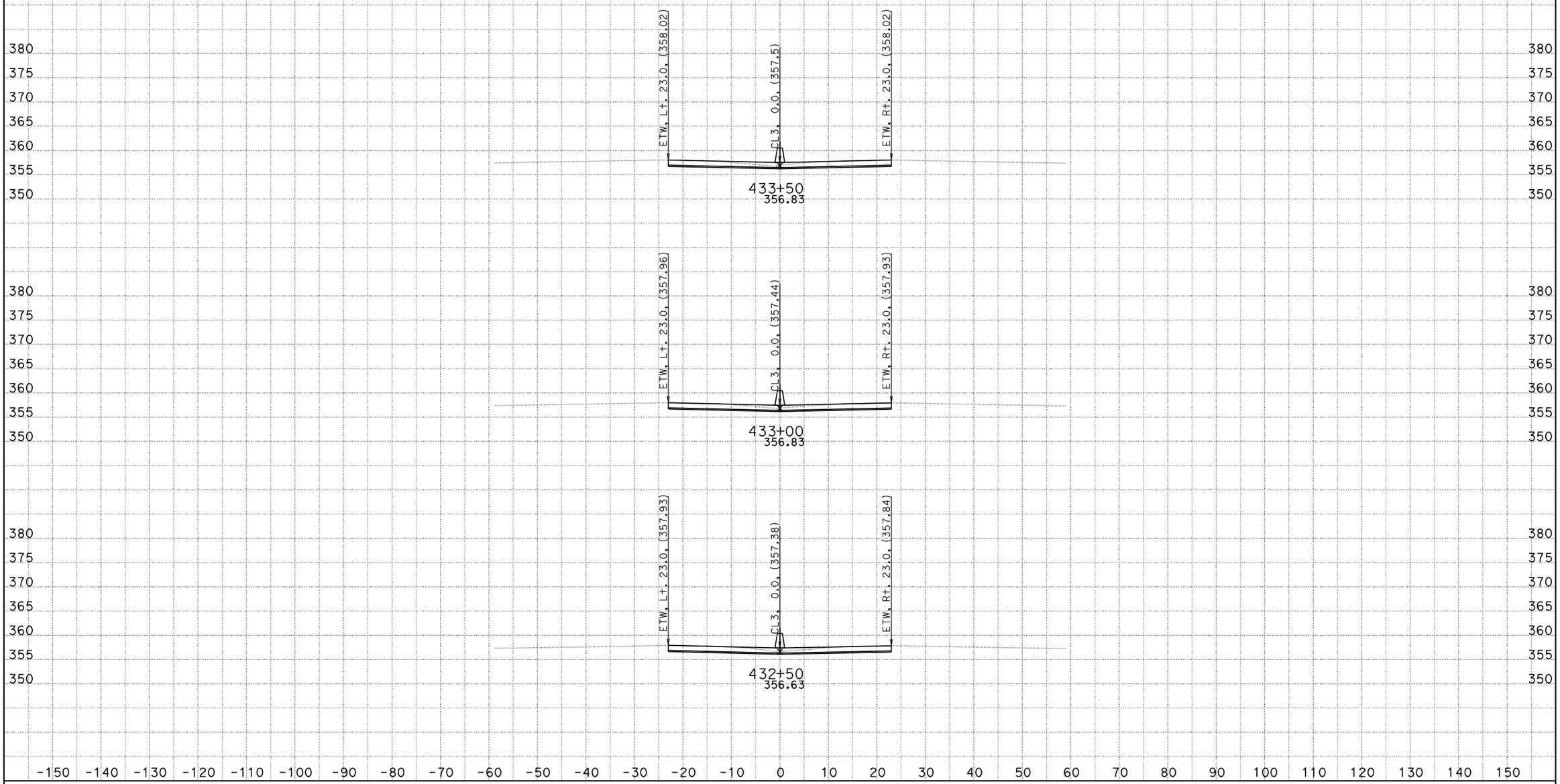

DATE: 10/26/2011
KC Project: 0G830

06-Ker-99-PM-17.0/22.1, S. Bakersfield Project, Jafar Ravanbakhsh
File: D:\CaiceFinal\0G830\finishfinaloct18.ear

SCALE: 1" = 10' Horiz.
1" = 10' Vert.

All Dimensions are US Survey Feet

CL3
CROSS SECTIONS

FOR EARTHWORK DEVELOPMENT ONLY

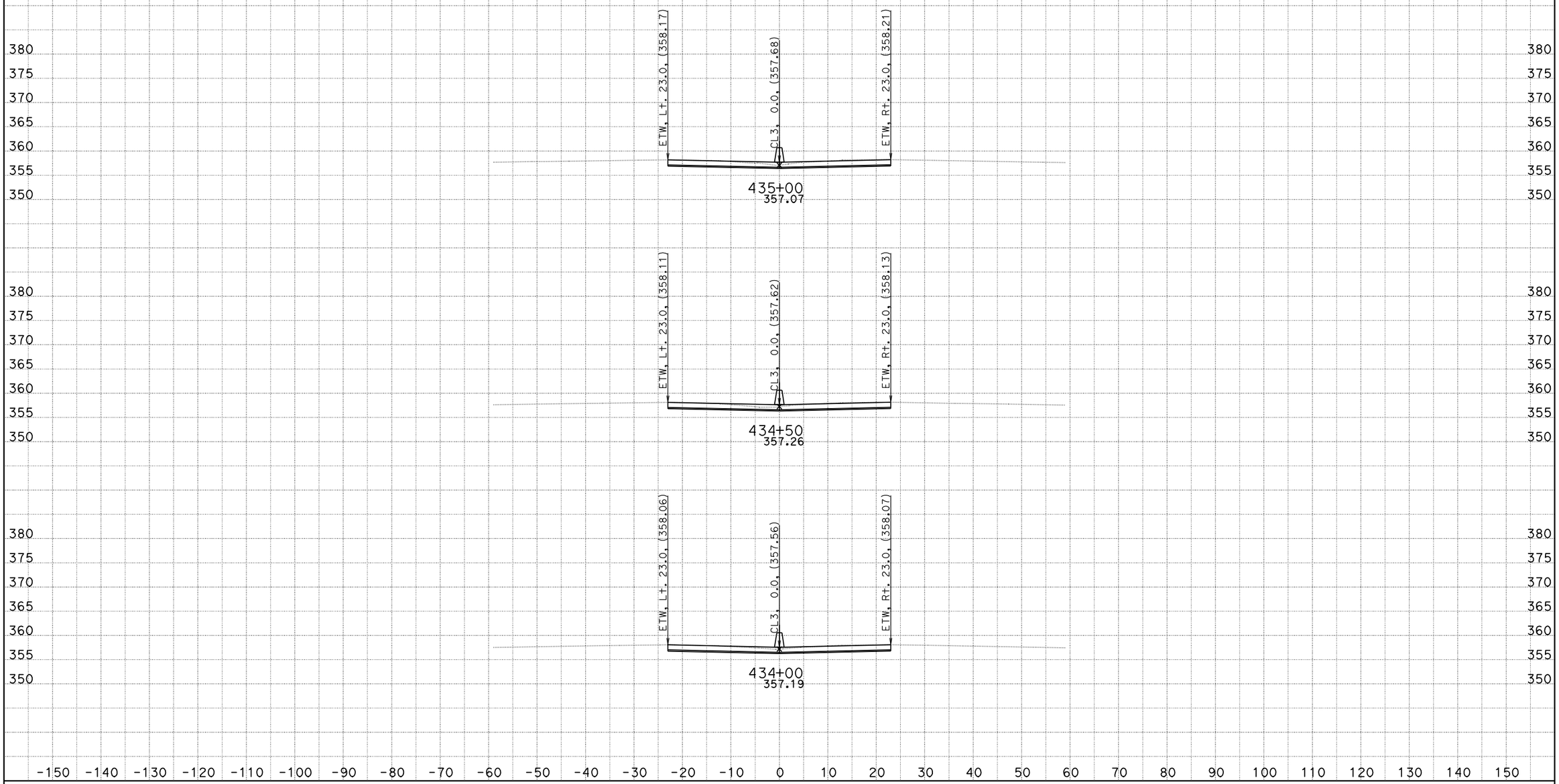

DATE: 10/26/2011
KC Project: 0G830

06-Ker-99-PM-17.0/22.1, S. Bakersfield Project, Jafar Ravanbakhsh
File: D:\CaiceFinal\0G830\finishfinaloct18.ear

SCALE: 1" = 10' Horiz.
1" = 10' Vert.

All Dimensions are US Survey Feet

CL3
CROSS SECTIONS

FOR EARTHWORK DEVELOPMENT ONLY

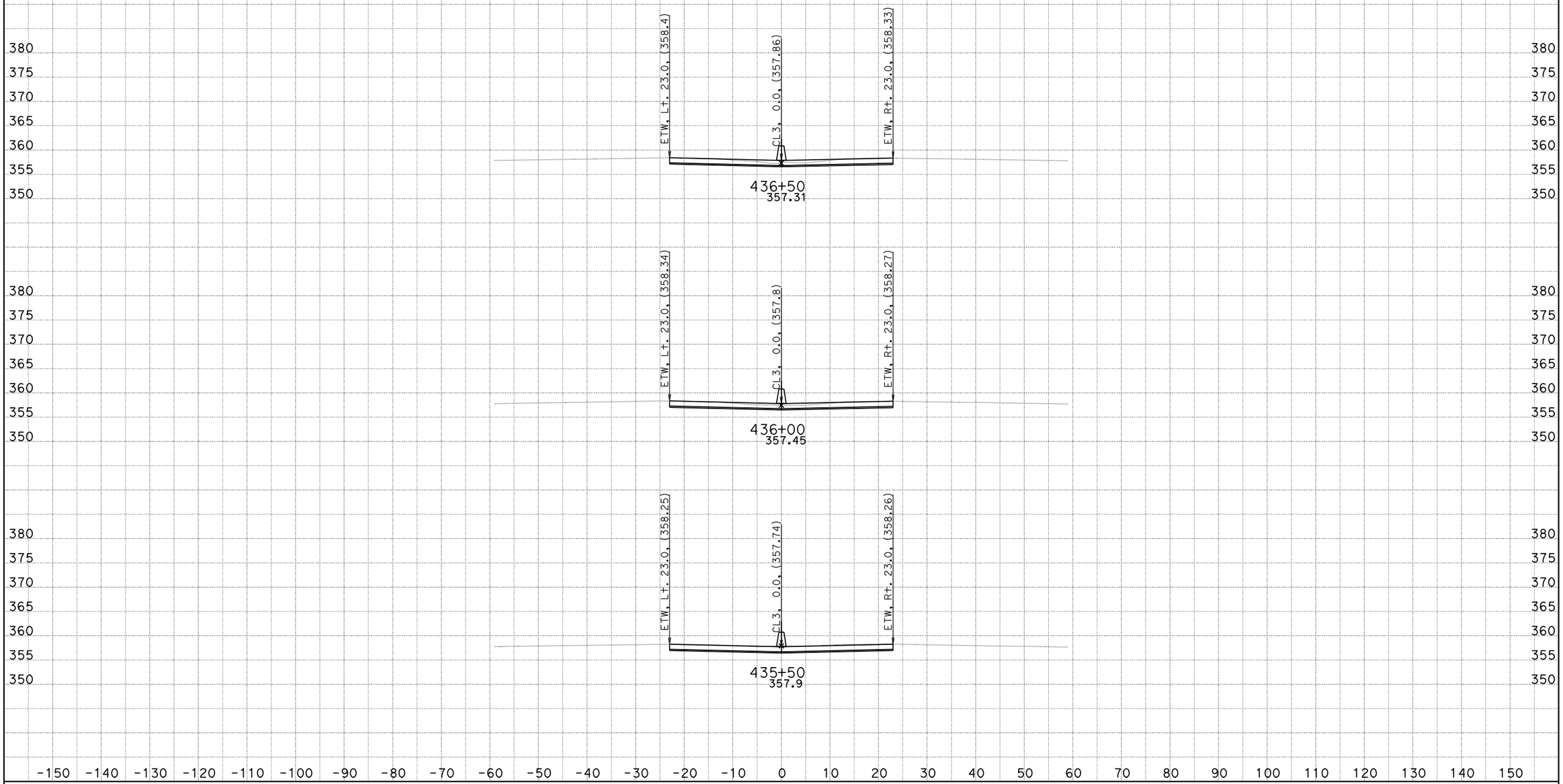

DATE: 10/26/2011
KC Project: 0G830

06-Ker-99-PM-17.0/22.1, S. Bakersfield Project, Jafar Ravanbakhsh
File: D:\CaiceFinal\0G830\finishfinaloct18.ear

SCALE: 1" = 10' Horiz.
1" = 10' Vert.

All Dimensions are US Survey Feet

CL3
CROSS SECTIONS

FOR EARTHWORK DEVELOPMENT ONLY

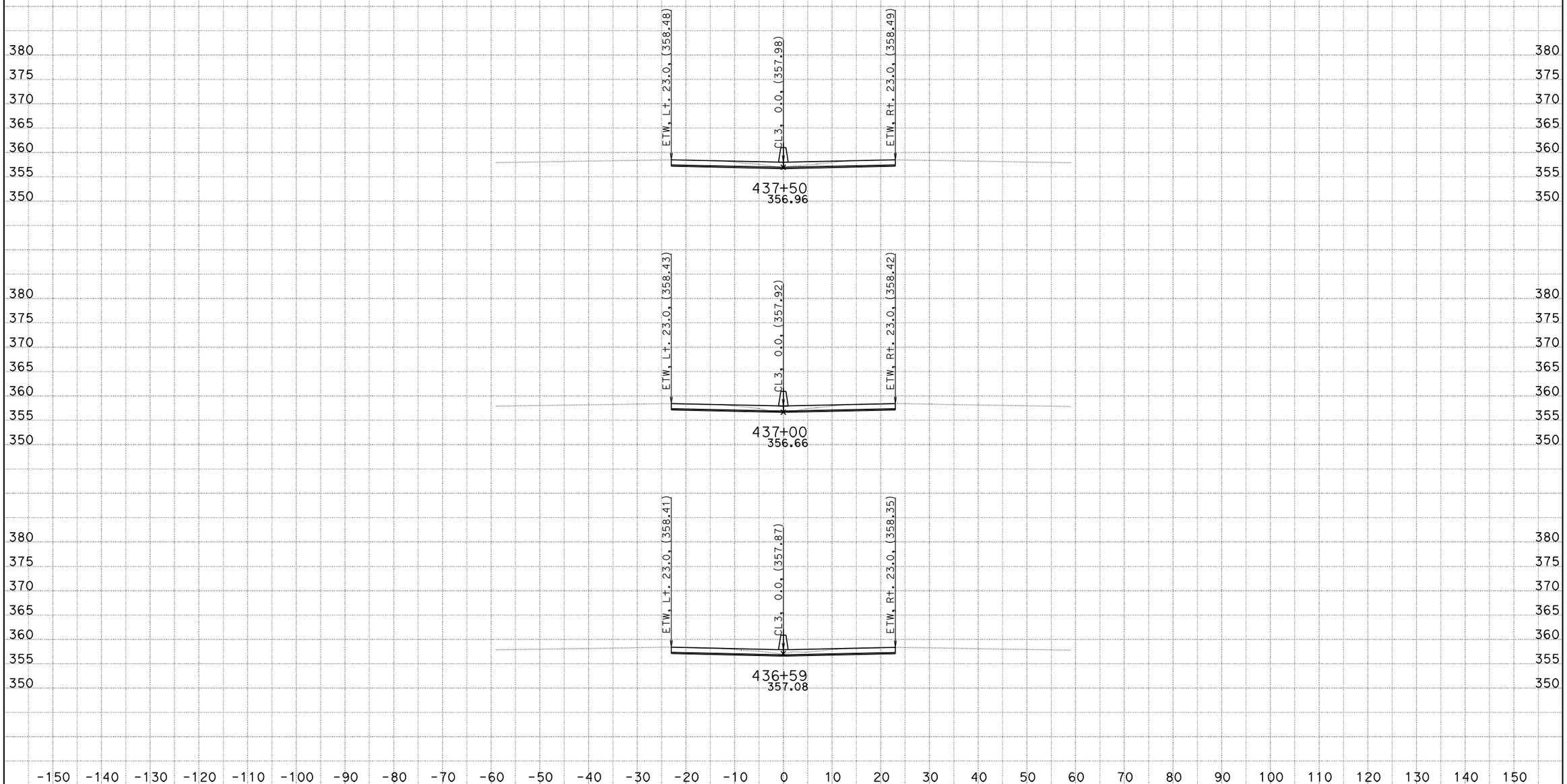

DATE: 10/26/2011
KC Project: 0G830

06-Ker-99-PM-17.0/22.1, S. Bakersfield Project, Jafar Ravanbakhsh
File: D:\CaiceFinal\0G830\finishfinaloct18.ear

SCALE: 1" = 10' Horiz.
1" = 10' Vert.

All Dimensions are US Survey Feet

CL3
CROSS SECTIONS

FOR EARTHWORK DEVELOPMENT ONLY

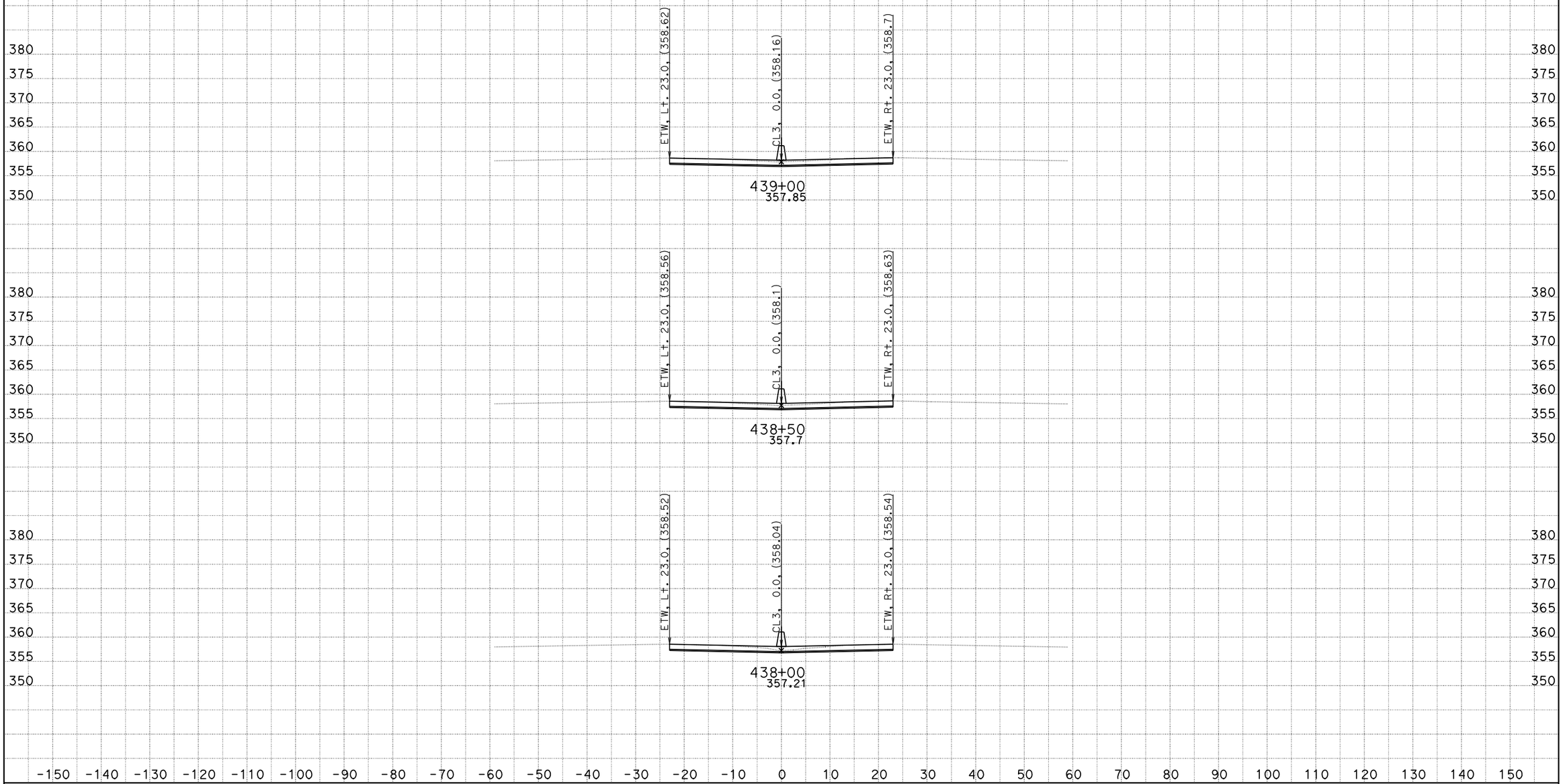

DATE: 10/26/2011
KC Project: 0G830

06-Ker-99-PM-17.0/22.1, S. Bakersfield Project, Jafar Ravanbakhsh
File: D:\CaiceFinal\0G830\finishfinaloct18.ear

SCALE: 1" = 10' Horiz.
1" = 10' Vert.

All Dimensions are US Survey Feet

CL3
CROSS SECTIONS

FOR EARTHWORK DEVELOPMENT ONLY

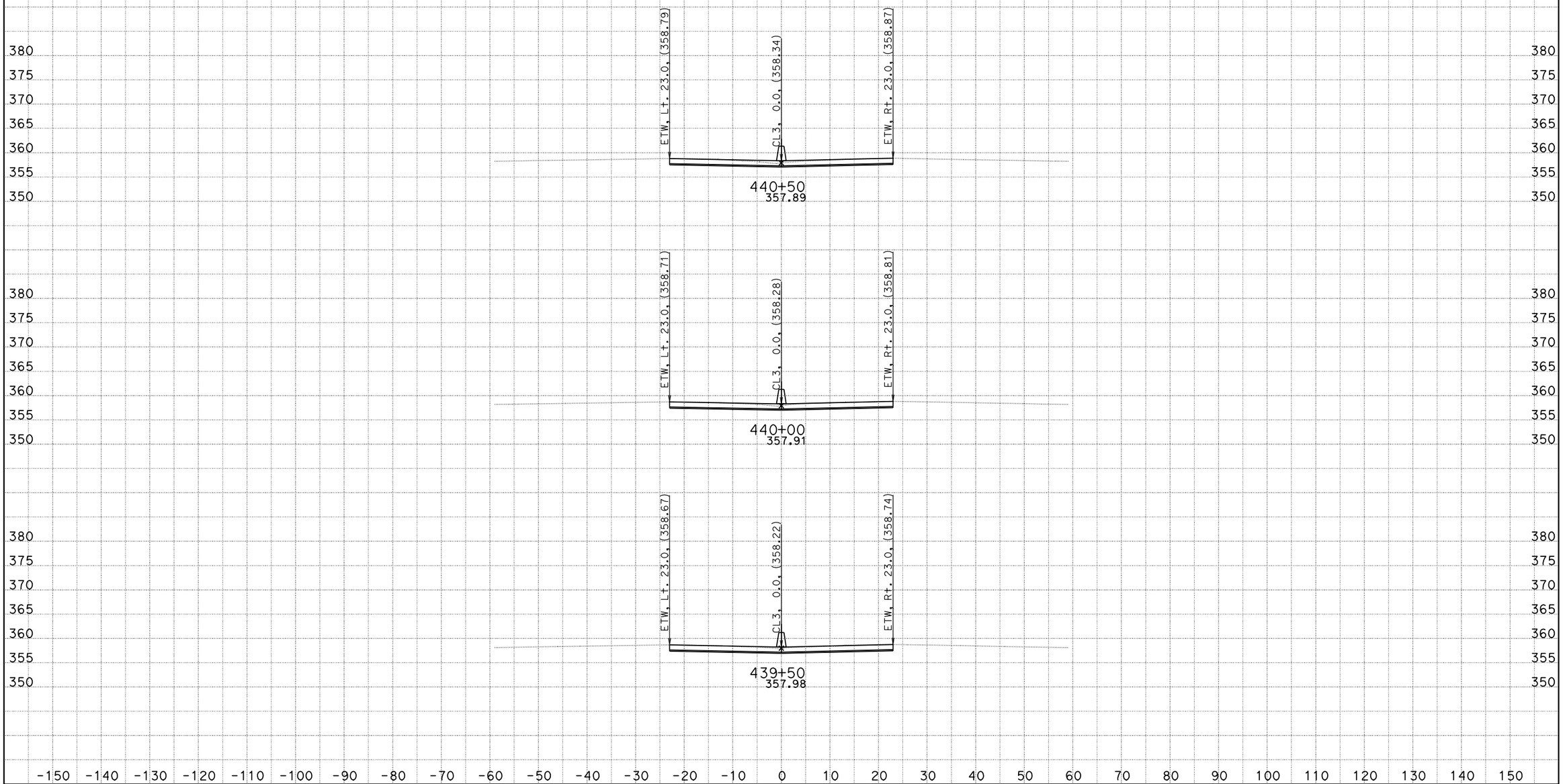

DATE: 10/26/2011
KC Project: 0G830

06-Ker-99-PM-17.0/22.1, S. Bakersfield Project, Jafar Ravanbakhsh
File: D:\CaiceFinal\0G830\finishfinaloct18.ear

SCALE: 1" = 10' Horiz.
1" = 10' Vert.

All Dimensions are US Survey Feet

CL3
CROSS SECTIONS

FOR EARTHWORK DEVELOPMENT ONLY

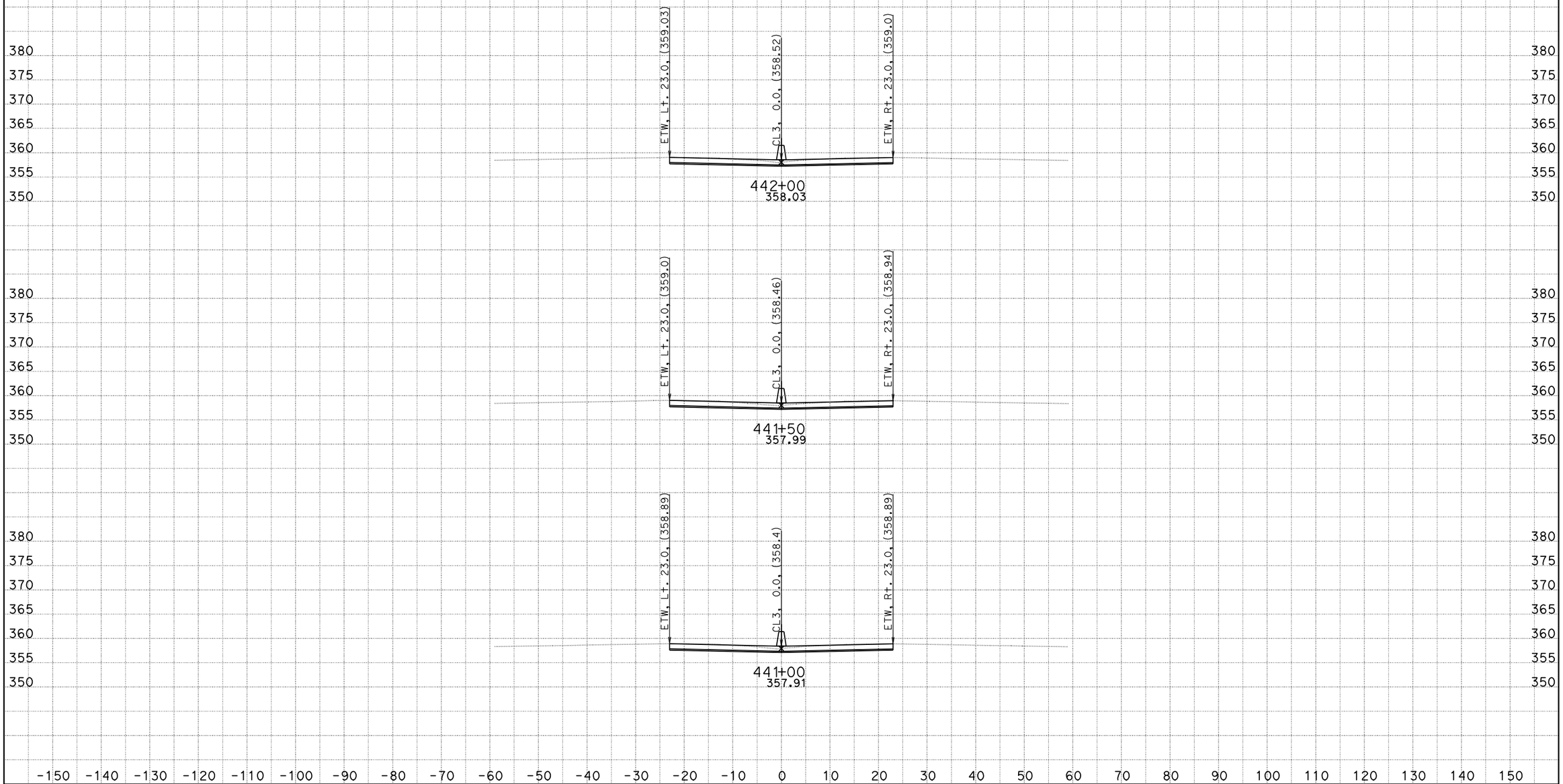

DATE: 10/26/2011
KC Project: 0G830

06-Ker-99-PM-17.0/22.1, S. Bakersfield Project, Jafar Ravanbakhsh
File: D:\CaiceFinal\0G830\finishfinaloct18.ear

SCALE: 1" = 10' Horiz.
1" = 10' Vert.

All Dimensions are US Survey Feet

CL3
CROSS SECTIONS

FOR EARTHWORK DEVELOPMENT ONLY

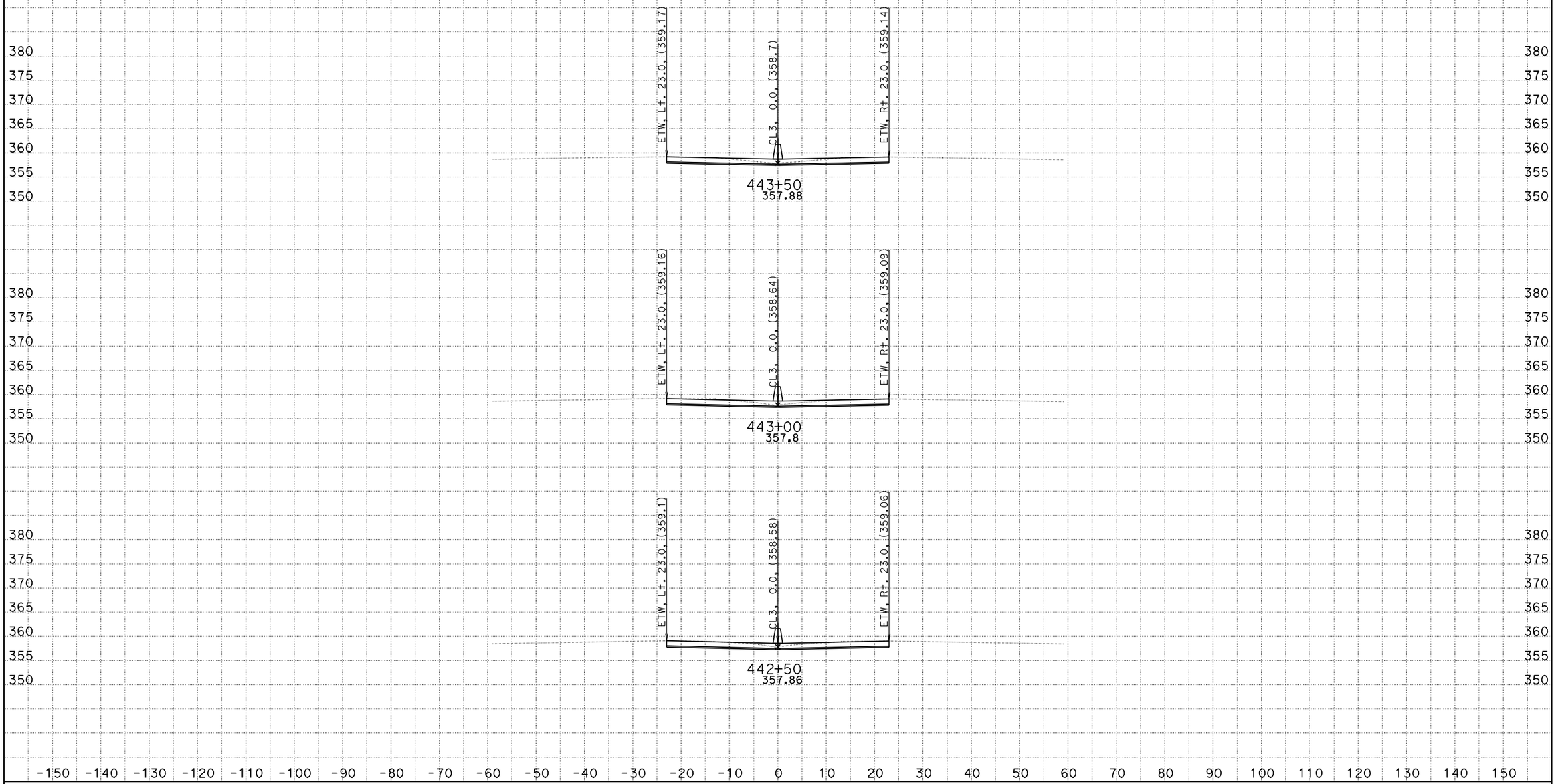

DATE: 10/26/2011
KC Project: 0G830

06-Ker-99-PM-17.0/22.1, S. Bakersfield Project, Jafar Ravanbakhsh
File: D:\CaiceFinal\0G830\finishfinaloct18.ear

SCALE: 1" = 10' Horiz.
1" = 10' Vert.

All Dimensions are US Survey Feet

CL3
CROSS SECTIONS

FOR EARTHWORK DEVELOPMENT ONLY

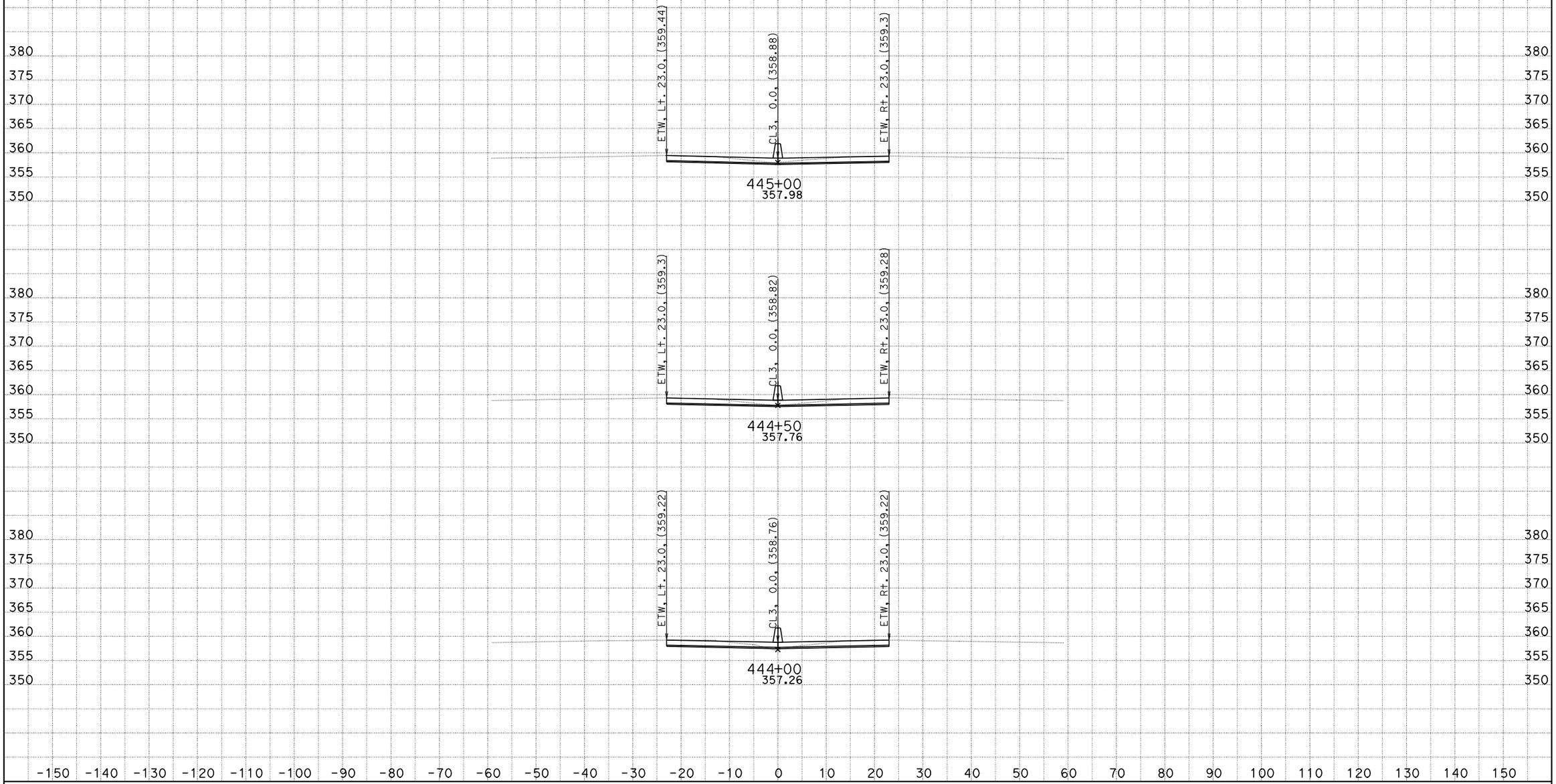

DATE: 10/26/2011
KC Project: 0G830

06-Ker-99-PM-17.0/22.1, S. Bakersfield Project, Jafar Ravanbakhsh
File: D:\CaiceFinal\0G830\finishfinaloct18.ear

SCALE: 1" = 10' Horiz.
1" = 10' Vert.

All Dimensions are US Survey Feet

CL3
CROSS SECTIONS

FOR EARTHWORK DEVELOPMENT ONLY

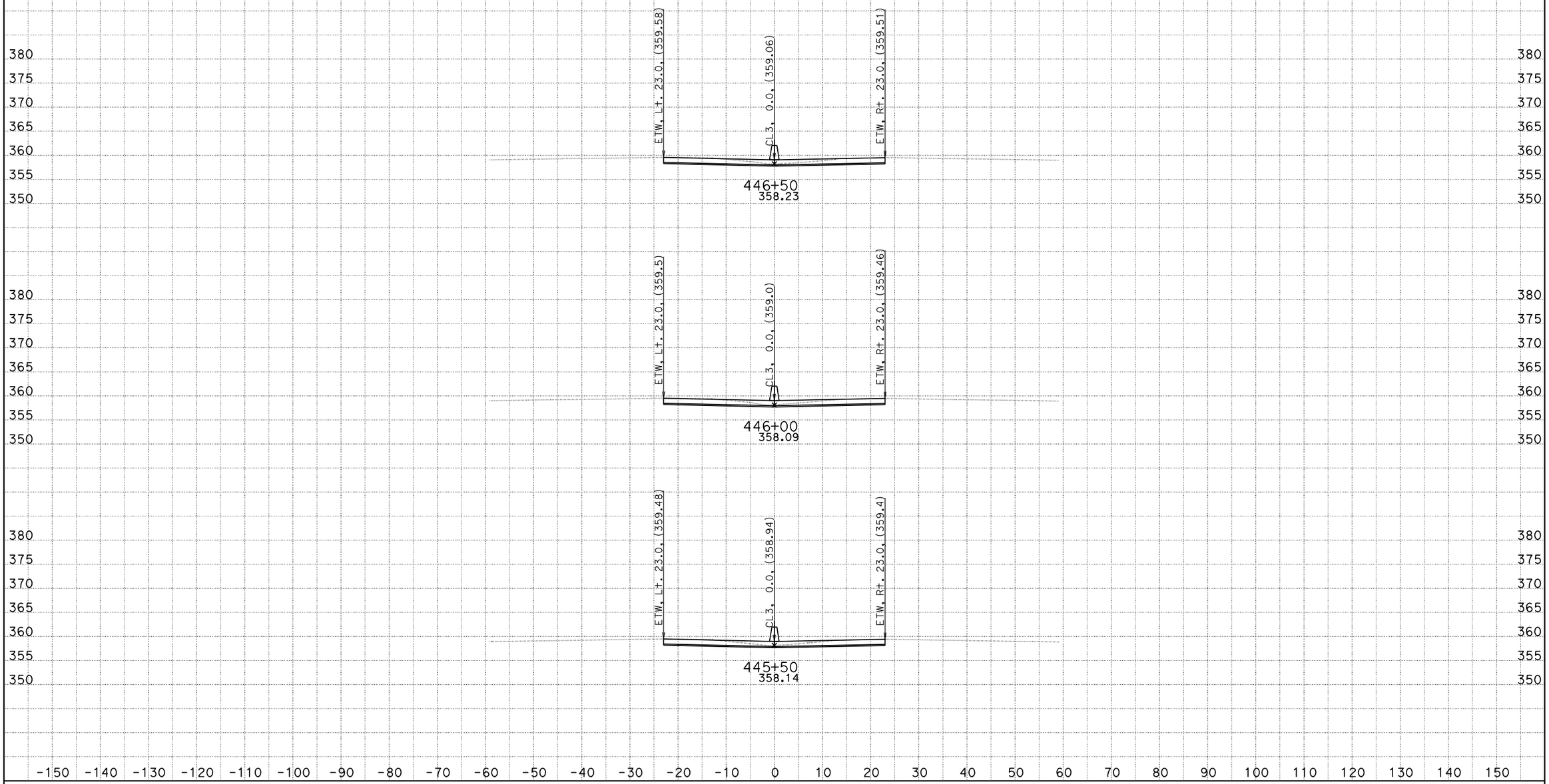

DATE: 10/26/2011
KC Project: 0G830

06-Ker-99-PM-17.0/22.1, S. Bakersfield Project, Jafar Ravanbakhsh
File: D:\CaiceFinal\0G830\finishfinaloct18.ear

SCALE: 1" = 10' Horiz.
1" = 10' Vert.

All Dimensions are US Survey Feet

CL3
CROSS SECTIONS

FOR EARTHWORK DEVELOPMENT ONLY

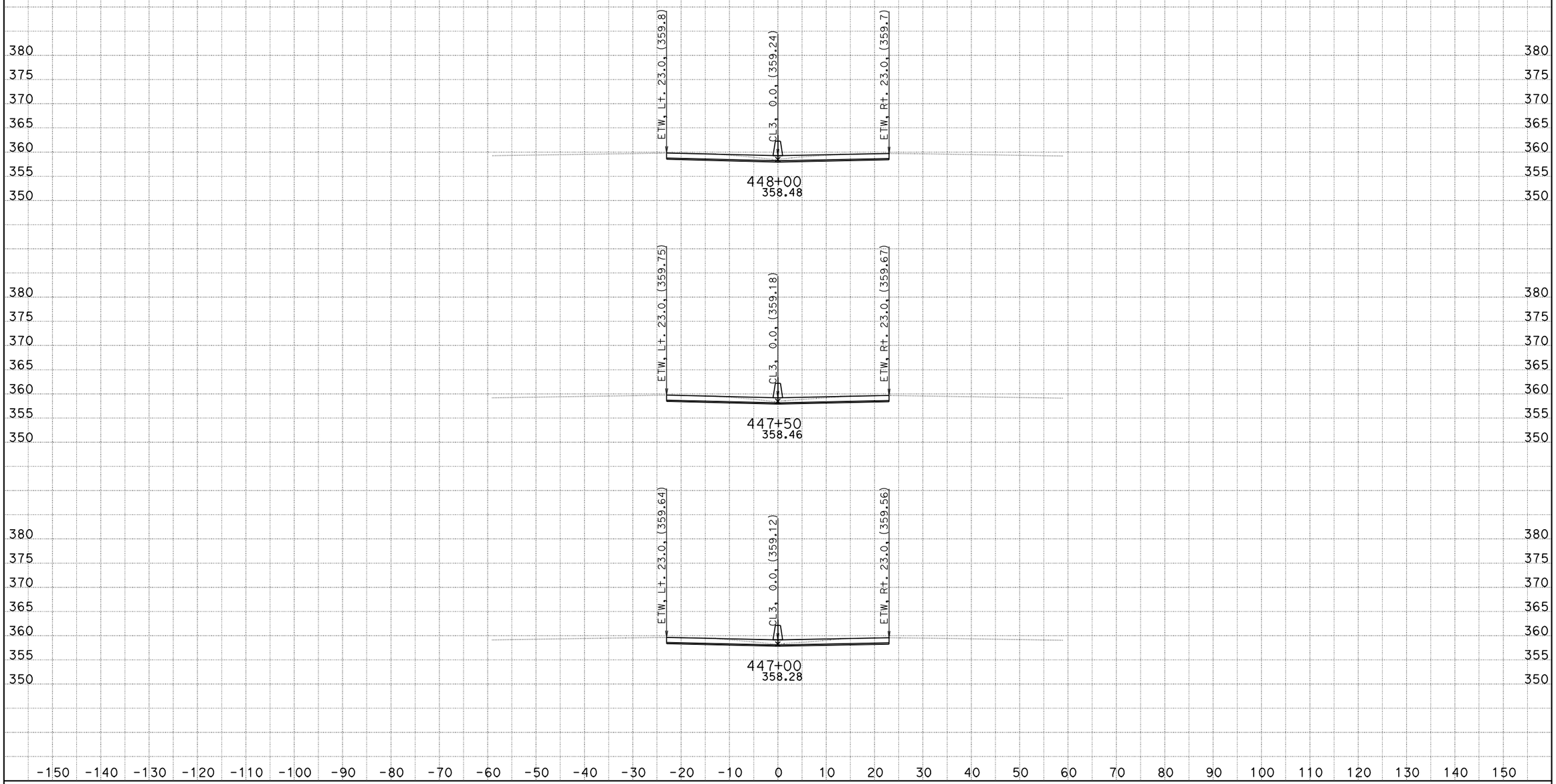

DATE: 10/26/2011
KC Project: 0G830

06-Ker-99-PM-17.0/22.1, S. Bakersfield Project, Jafar Ravanbakhsh
File: D:\CaiceFinal\0G830\finishfinaloct18.ear

SCALE: 1" = 10' Horiz.
1" = 10' Vert.

All Dimensions are US Survey Feet

CL3
CROSS SECTIONS

FOR EARTHWORK DEVELOPMENT ONLY

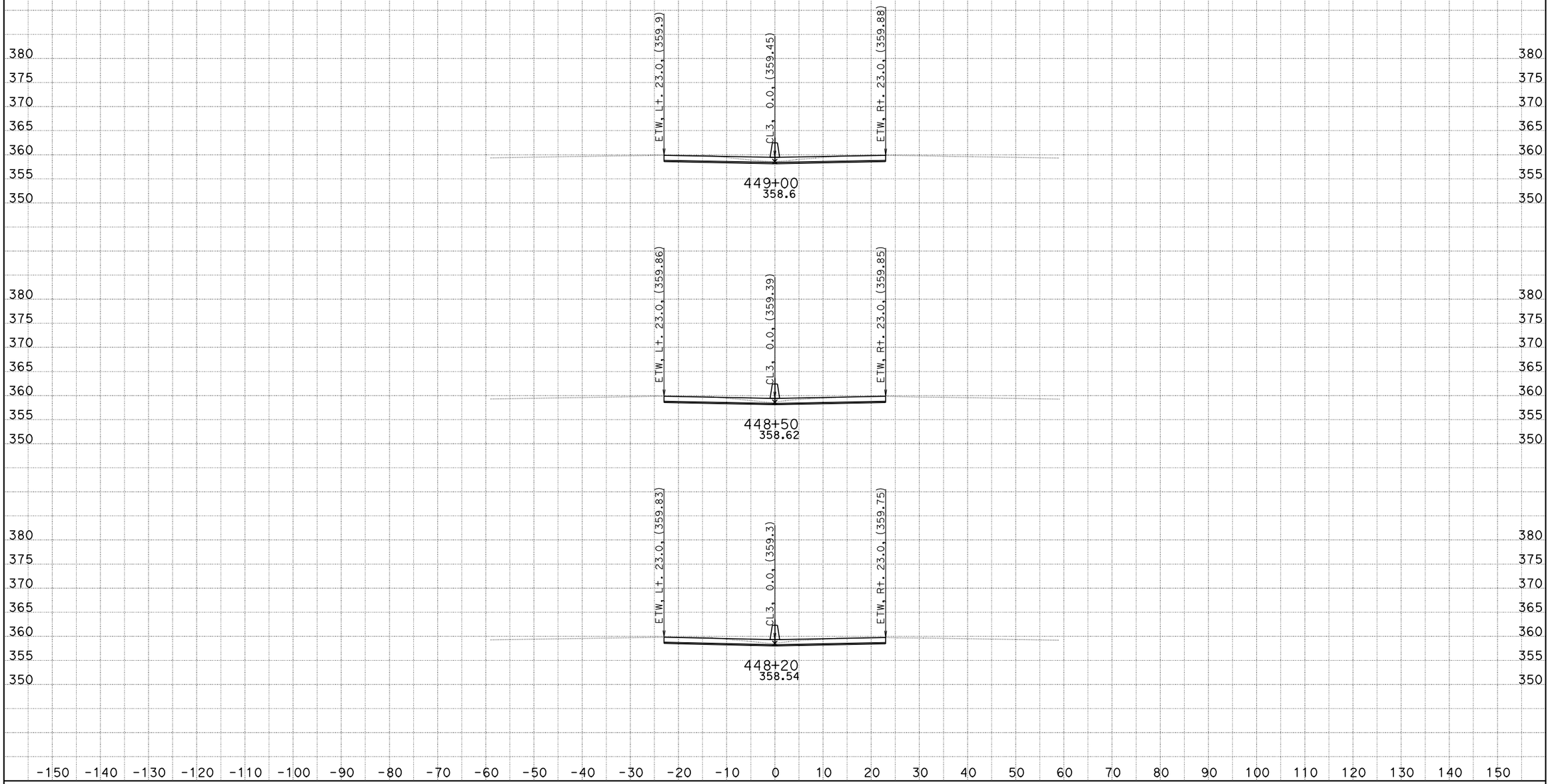

DATE: 10/26/2011
KC Project: 0G830

06-Ker-99-PM-17.0/22.1, S. Bakersfield Project, Jafar Ravanbakhsh
File: D:\CaiceFinal\0G830\finishfinaloct18.ear

SCALE: 1" = 10' Horiz.
1" = 10' Vert.

All Dimensions are US Survey Feet

CL3
CROSS SECTIONS

FOR EARTHWORK DEVELOPMENT ONLY

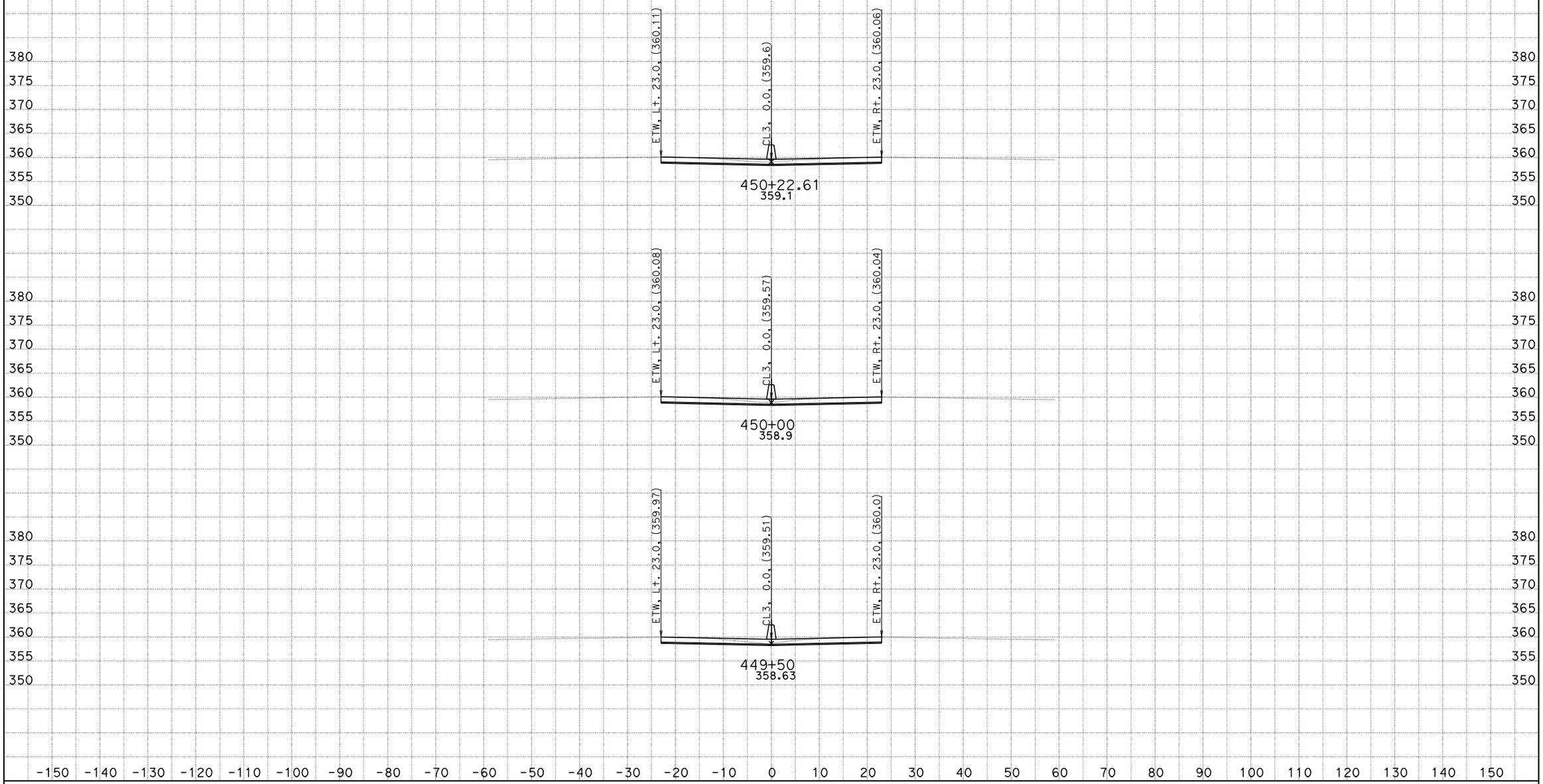

DATE: 10/26/2011
KC Project: 0G830

06-Ker-99-PM-17.0/22.1, S. Bakersfield Project, Jafar Ravanbakhsh
File: D:\CaiceFinal\0G830\finishfinaloct18.ear

SCALE: 1" = 10' Horiz.
1" = 10' Vert.

All Dimensions are US Survey Feet

CL3
CROSS SECTIONS

FOR EARTHWORK DEVELOPMENT ONLY

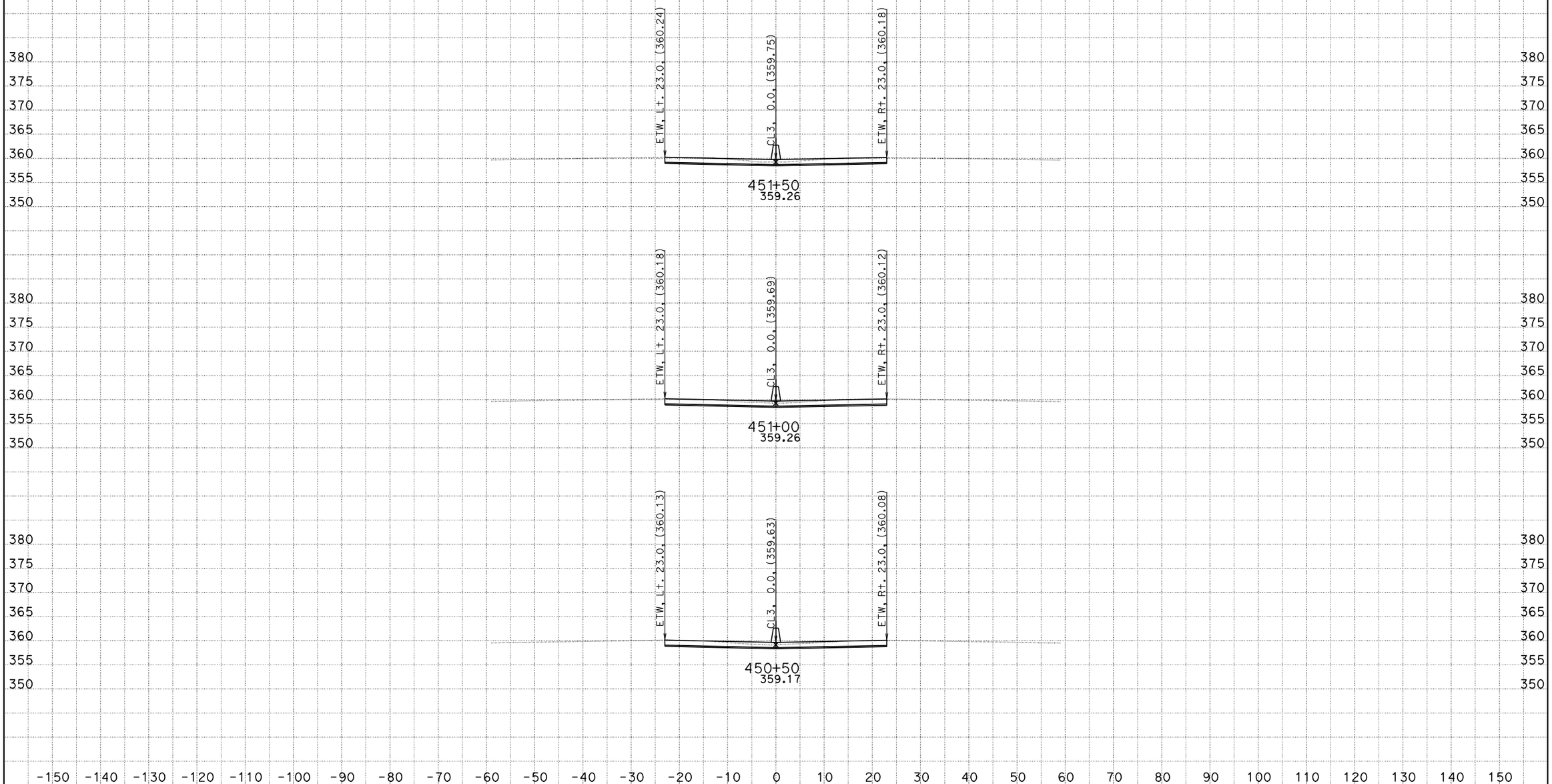

DATE: 10/26/2011
KC Project: 0G830

06-Ker-99-PM-17.0/22.1, S. Bakersfield Project, Jafar Ravanbakhsh
File: D:\CaiceFinal\0G830\finishfinaloct18.ear

SCALE: 1" = 10' Horiz.
1" = 10' Vert.

All Dimensions are US Survey Feet

CL3
CROSS SECTIONS

FOR EARTHWORK DEVELOPMENT ONLY

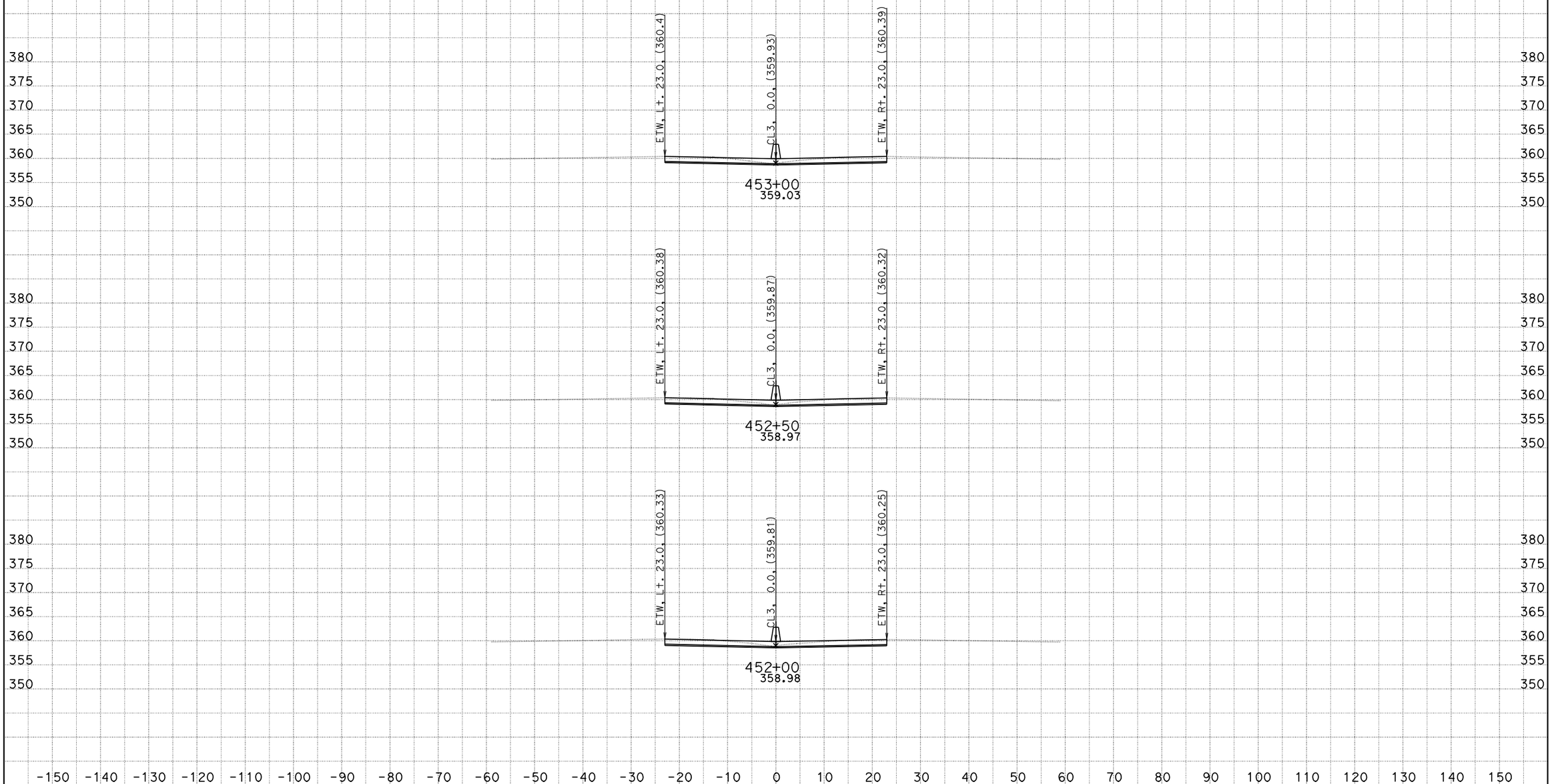

DATE: 10/26/2011
KC Project: 0G830

06-Ker-99-PM-17.0/22.1, S. Bakersfield Project, Jafar Ravanbakhsh
File: D:\CaiceFinal\0G830\finishfinaloct18.ear

SCALE: 1" = 10' Horiz.
1" = 10' Vert.

All Dimensions are US Survey Feet

CL3
CROSS SECTIONS

FOR EARTHWORK DEVELOPMENT ONLY

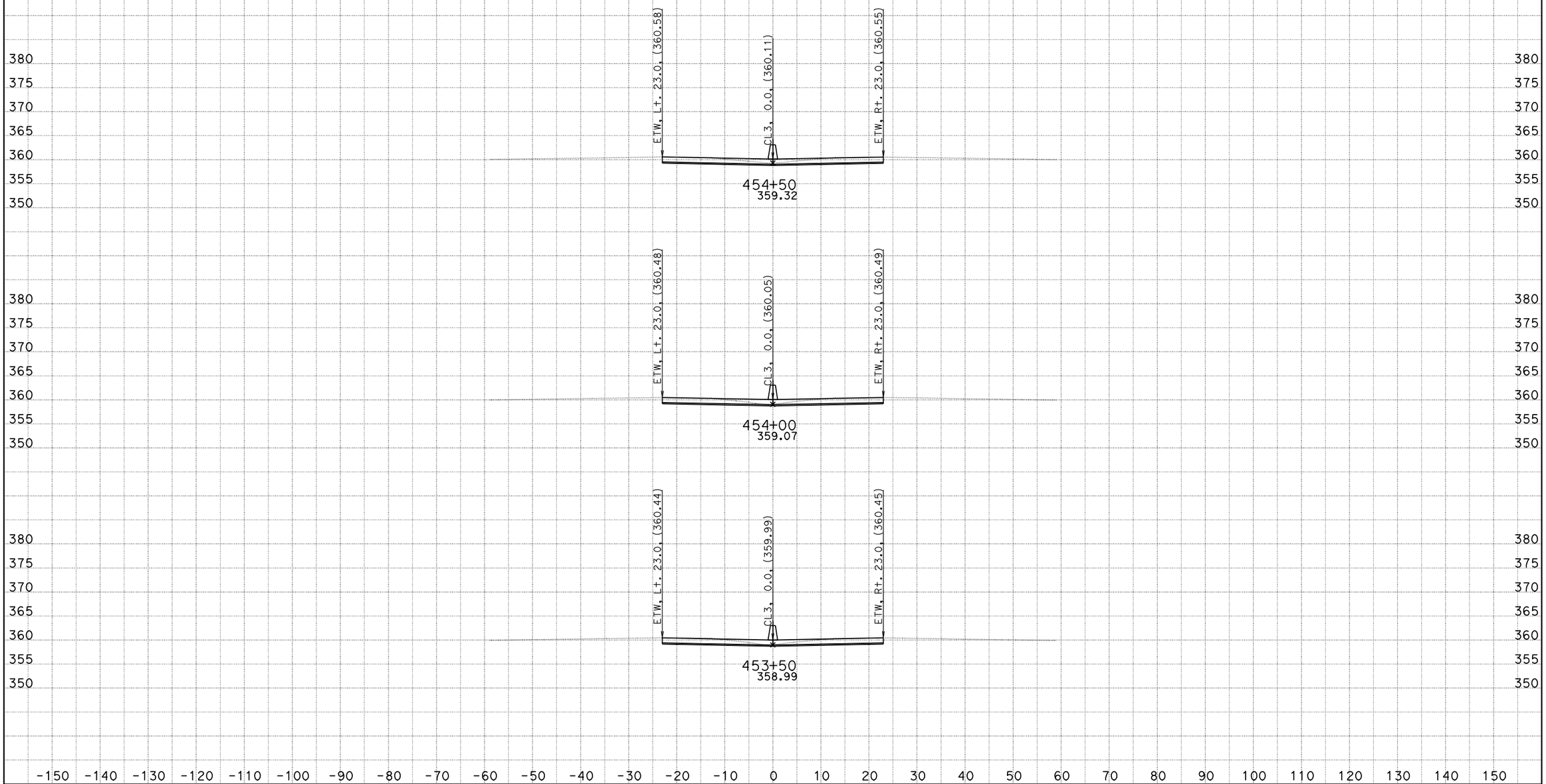

DATE: 10/26/2011
KC Project: 0G830

06-Ker-99-PM-17.0/22.1, S. Bakersfield Project, Jafar Ravanbakhsh
File: D:\CaiceFinal\0G830\finishfinaloct18.ear

SCALE: 1" = 10' Horiz.
1" = 10' Vert.

All Dimensions are US Survey Feet

CL3
CROSS SECTIONS

FOR EARTHWORK DEVELOPMENT ONLY

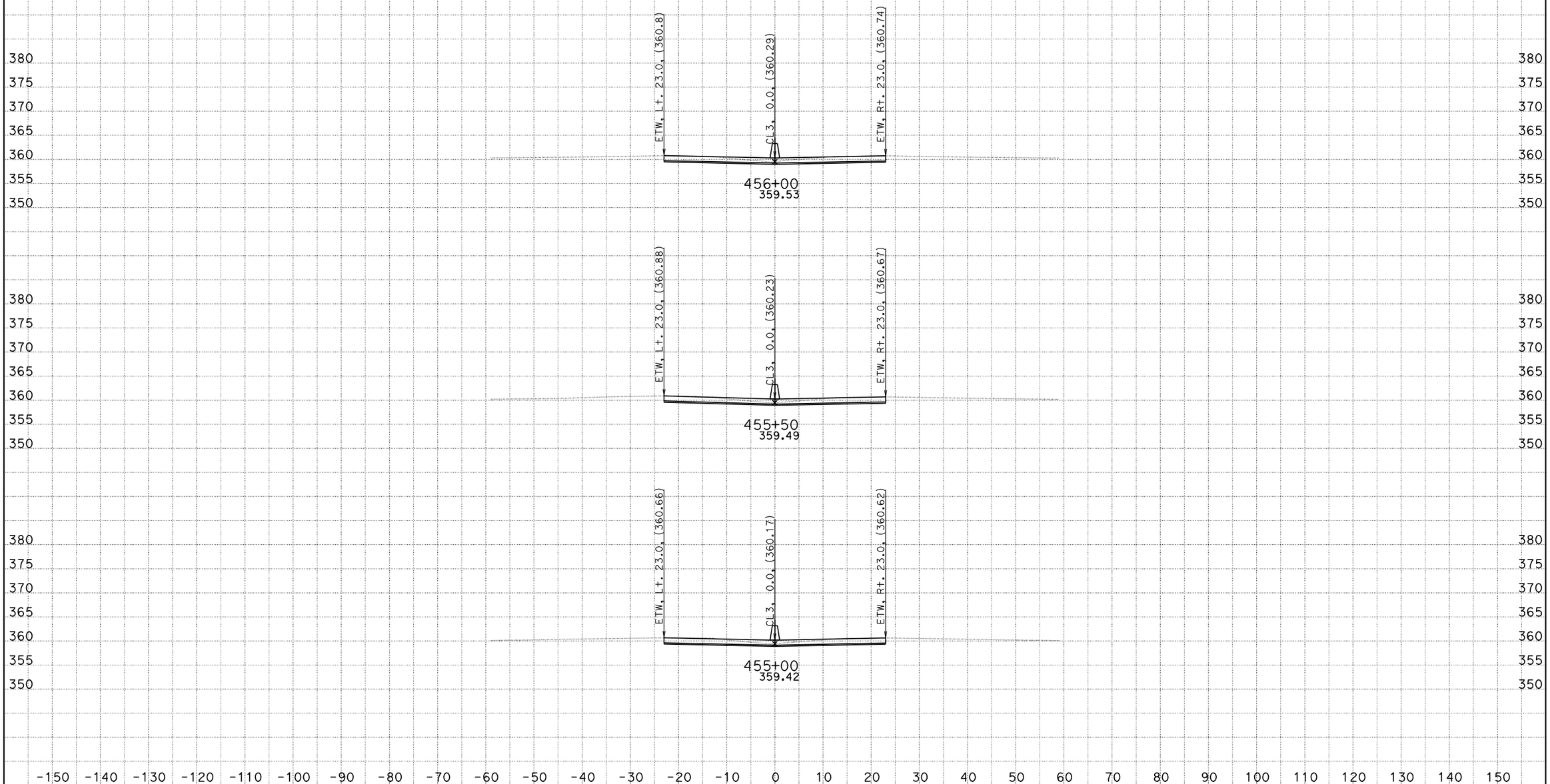

DATE: 10/26/2011
KC Project: 0G830

06-Ker-99-PM-17.0/22.1, S. Bakersfield Project, Jafar Ravanbakhsh
File: D:\CaiceFinal\0G830\finishfinaloct18.ear

SCALE: 1" = 10' Horiz.
1" = 10' Vert.

All Dimensions are US Survey Feet

CL3
CROSS SECTIONS

FOR EARTHWORK DEVELOPMENT ONLY

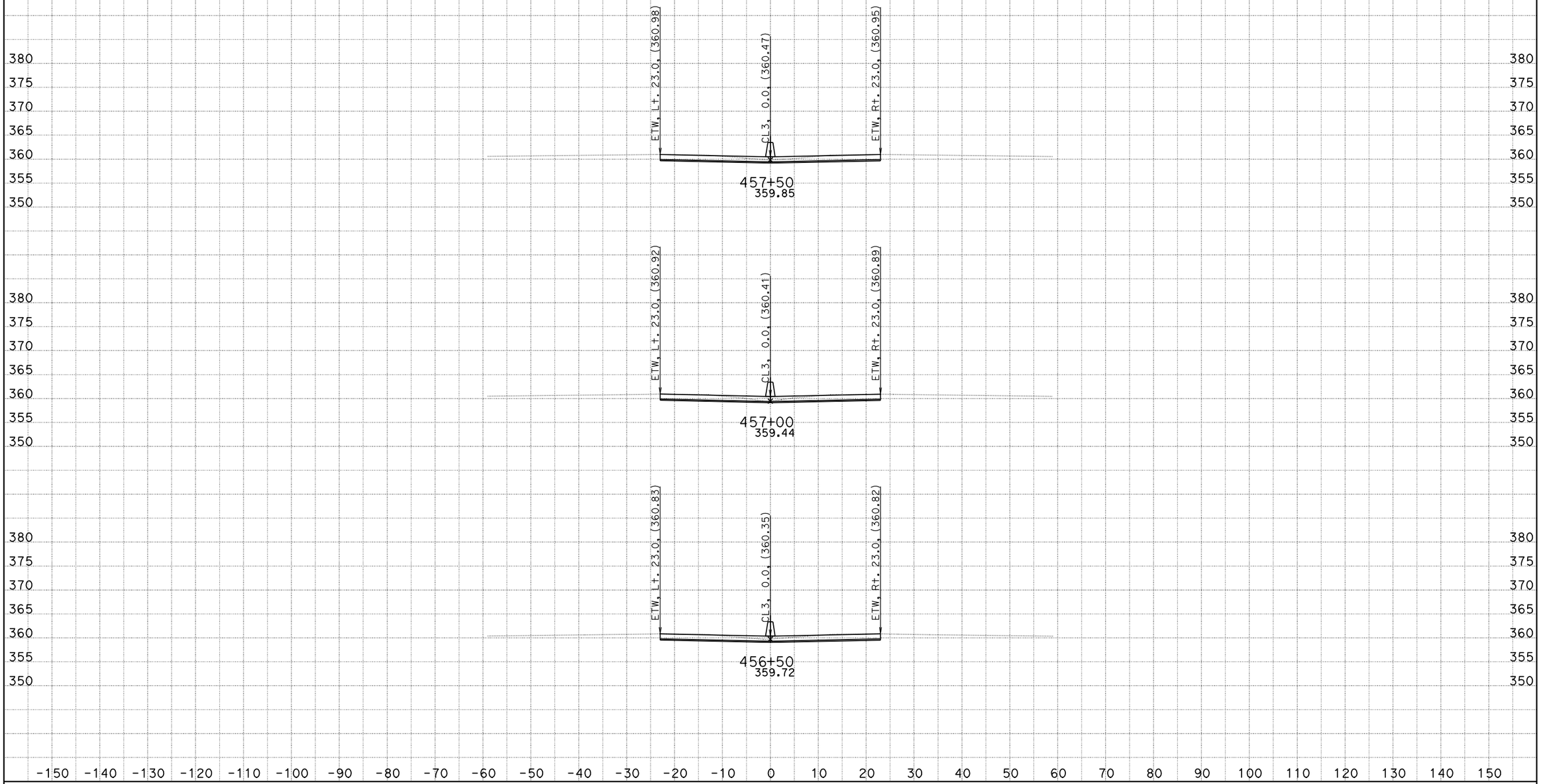

DATE: 10/26/2011
KC Project: 0G830

06-Ker-99-PM-17.0/22.1, S. Bakersfield Project, Jafar Ravanbakhsh
File: D:\CaiceFinal\0G830\finishfinaloct18.ear

SCALE: 1" = 10' Horiz.
1" = 10' Vert.

All Dimensions are US Survey Feet

CL3
CROSS SECTIONS

FOR EARTHWORK DEVELOPMENT ONLY

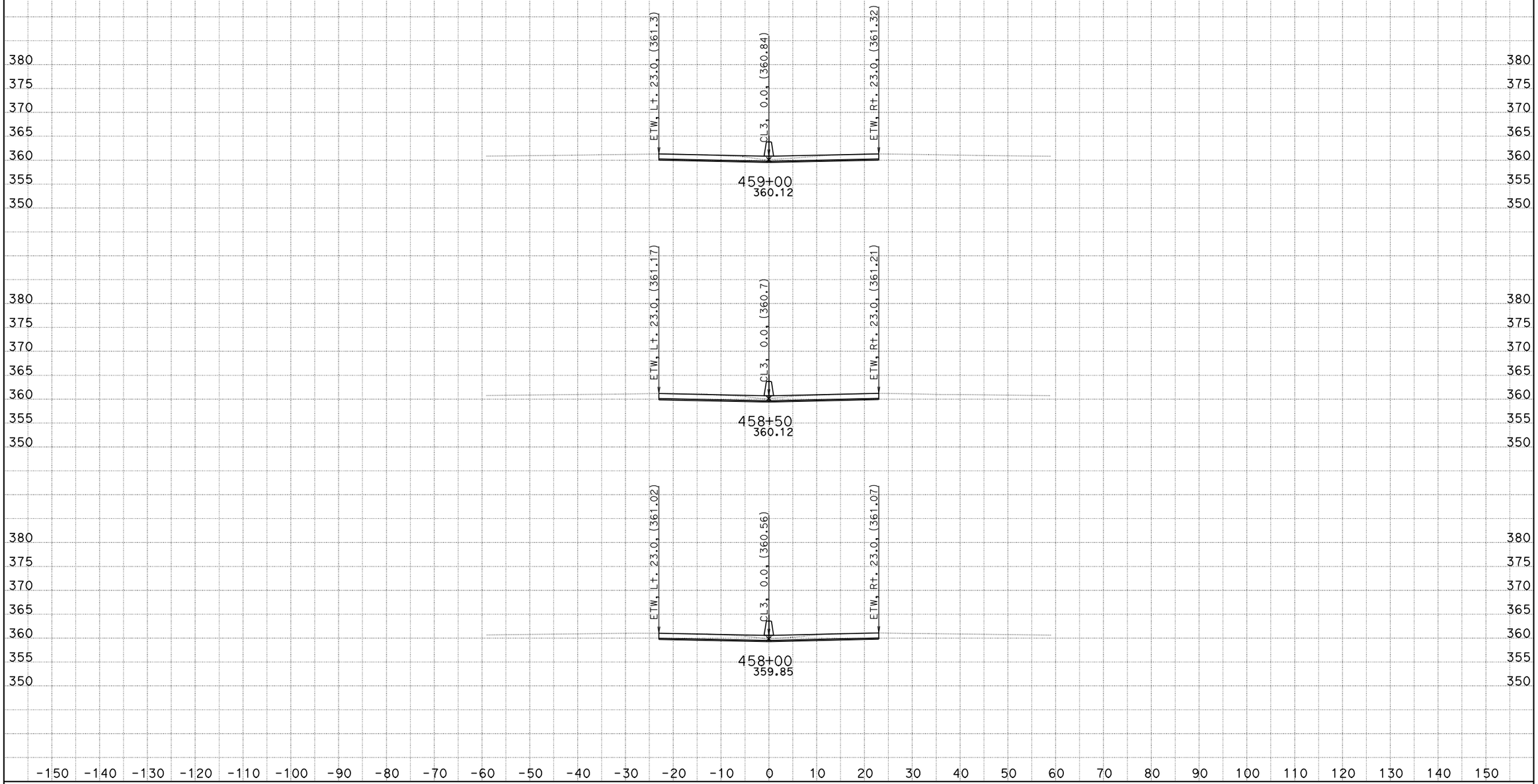

DATE: 10/26/2011
KC Project: 0G830

06-Ker-99-PM-17.0/22.1, S. Bakersfield Project, Jafar Ravanbakhsh
File: D:\CaiceFinal\0G830\finishfinaloct18.ear

SCALE: 1" = 10' Horiz.
1" = 10' Vert.

All Dimensions are US Survey Feet

CL3
CROSS SECTIONS

FOR EARTHWORK DEVELOPMENT ONLY

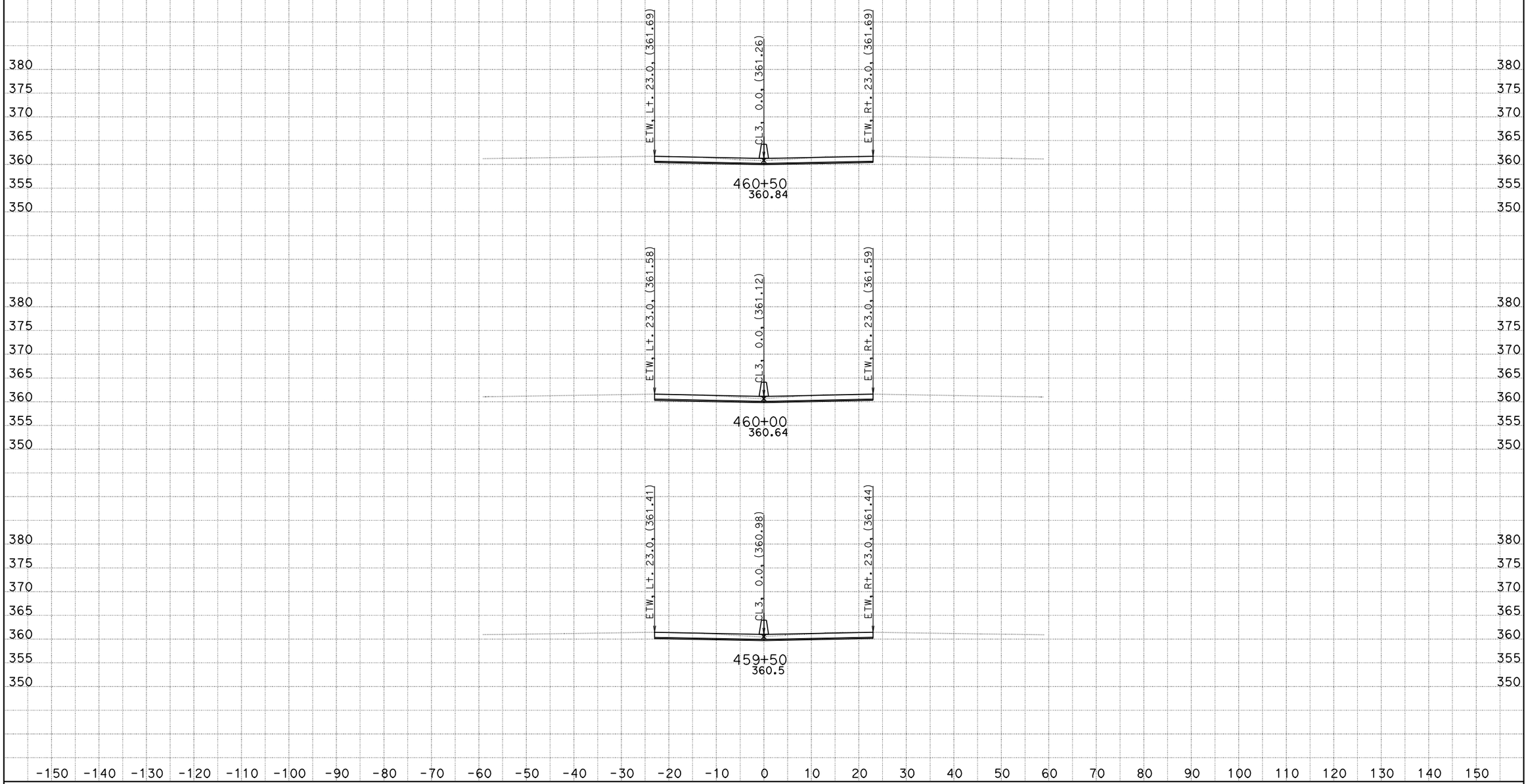

DATE: 10/26/2011
KC Project: 0G830

06-Ker-99-PM-17.0/22.1, S. Bakersfield Project, Jafar Ravanbakhsh
File: D:\CaiceFinal\0G830\finishfinaloct18.ear

SCALE: 1" = 10' Horiz.
1" = 10' Vert.

All Dimensions are US Survey Feet

CL3
CROSS SECTIONS

FOR EARTHWORK DEVELOPMENT ONLY

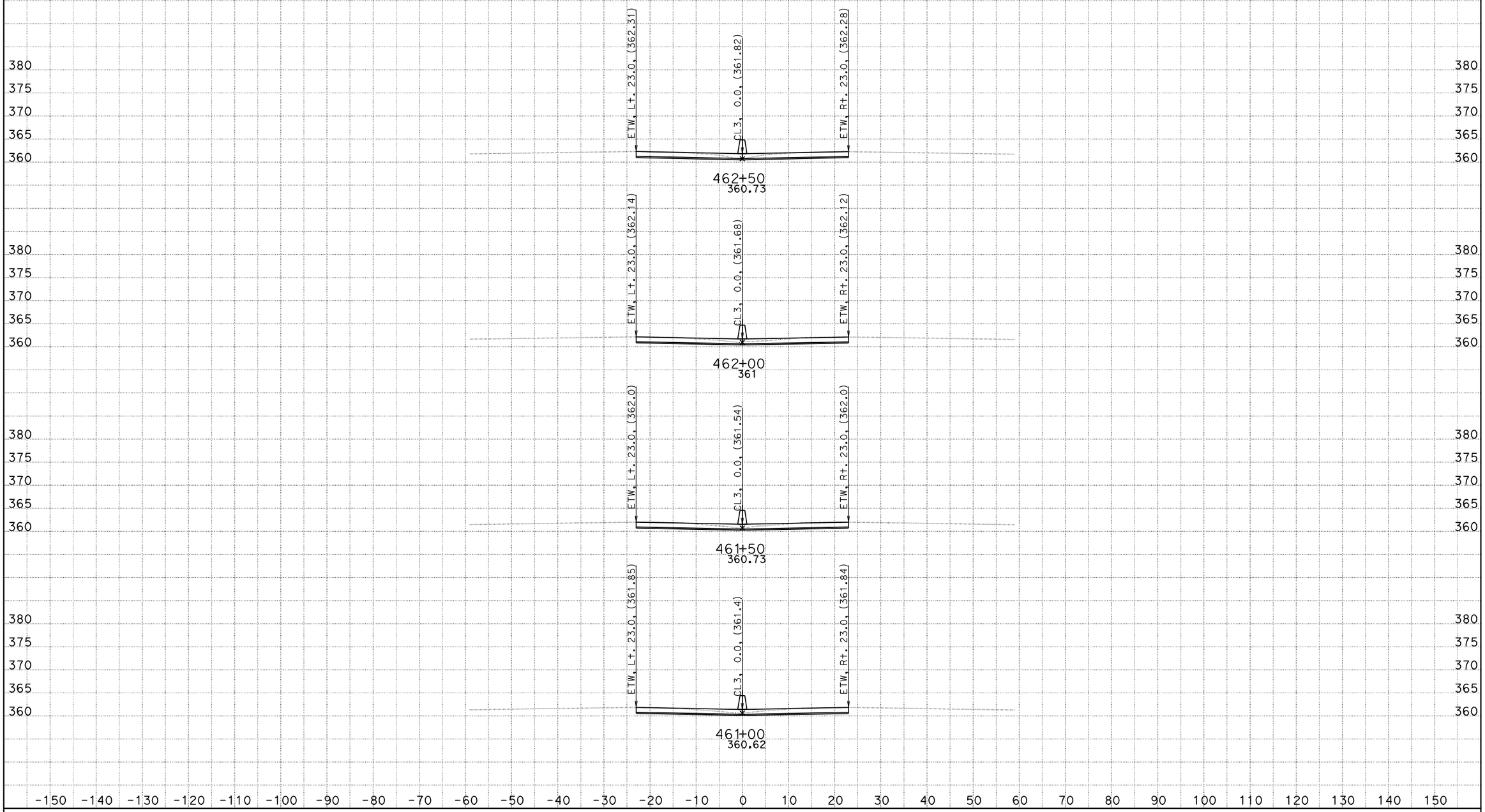

DATE: 10/26/2011
KC Project: 0G830

06-Ker-99-PM-17.0/22.1, S. Bakersfield Project, Jafar Ravanbakhsh
File: D:\CaiceFinal\0G830\finishfinaloct18.ear

SCALE: 1" = 10' Horiz.
1" = 10' Vert.

All Dimensions are US Survey Feet

CL3
CROSS SECTIONS

FOR EARTHWORK DEVELOPMENT ONLY

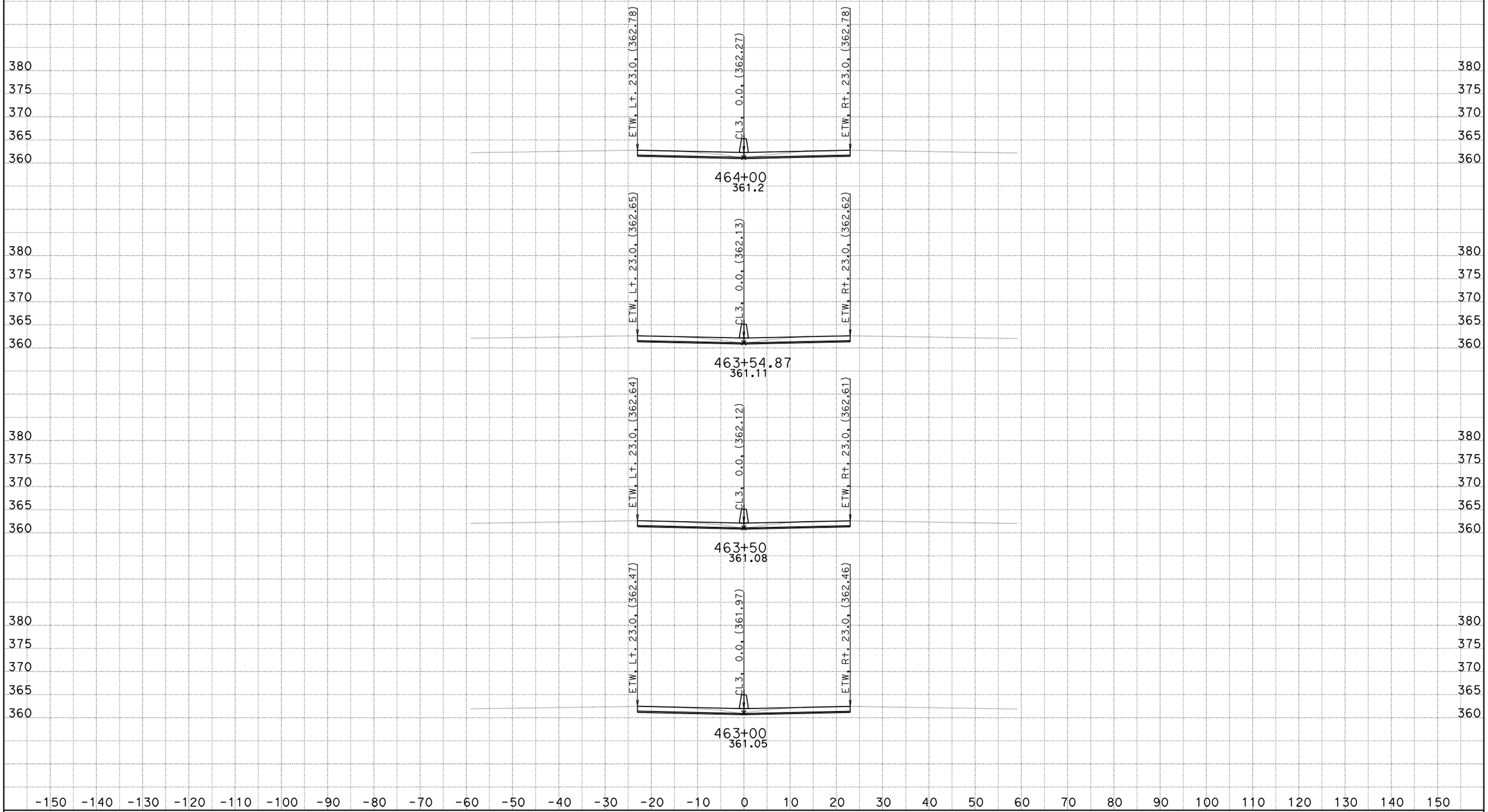

DATE: 10/26/2011
KC Project: 0G830

06-Ker-99-PM-17.0/22.1, S. Bakersfield Project, Jafar Ravanbakhsh
File: D:\CaiceFinal\0G830\finishfinaloct18.ear

SCALE: 1" = 10' Horiz.
1" = 10' Vert.

All Dimensions are US Survey Feet

CL3
CROSS SECTIONS

FOR EARTHWORK DEVELOPMENT ONLY

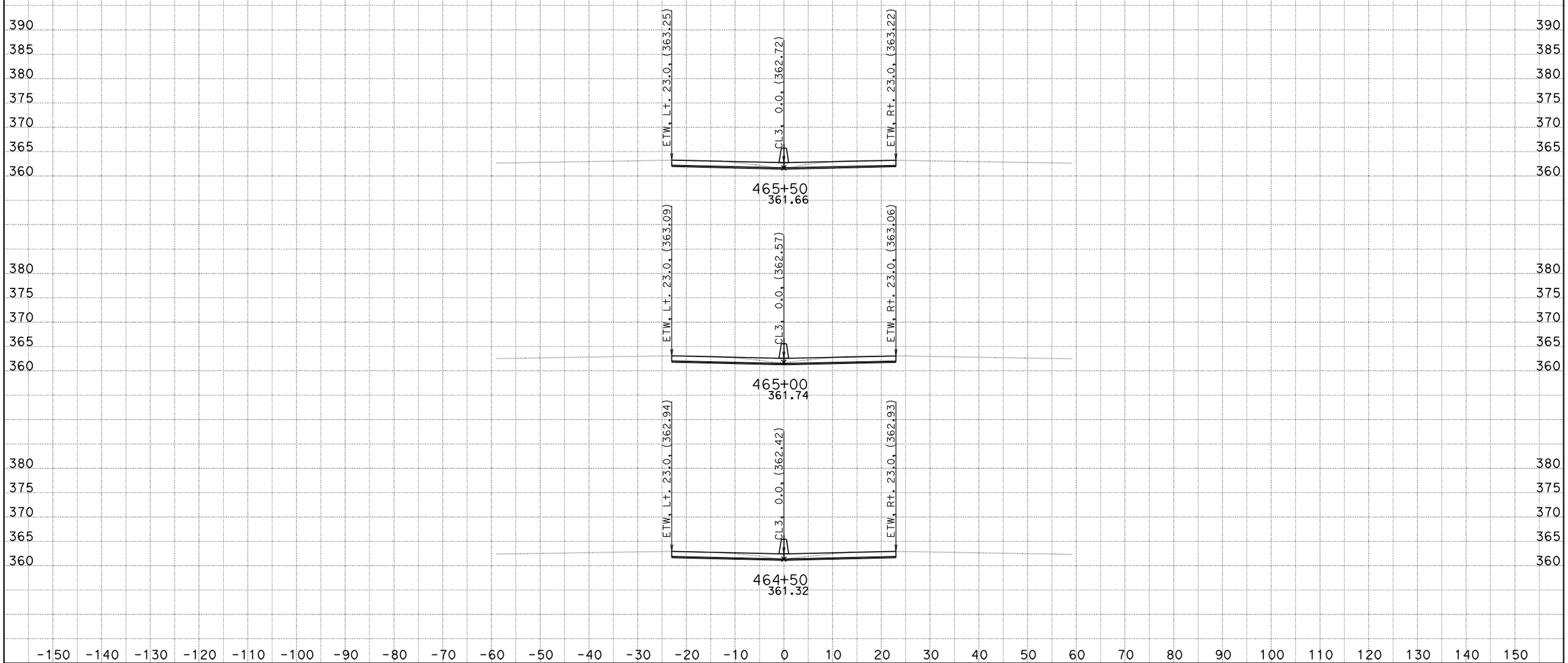

DATE: 10/26/2011
KC Project: 0G830

06-Ker-99-PM-17.0/22.1, S. Bakersfield Project, Jafar Ravanbakhsh
File: D:\CaiceFinal\0G830\finishfinaloct18.ear

SCALE: 1" = 10' Horiz.
1" = 10' Vert.

All Dimensions are US Survey Feet

CL3
CROSS SECTIONS

FOR EARTHWORK DEVELOPMENT ONLY

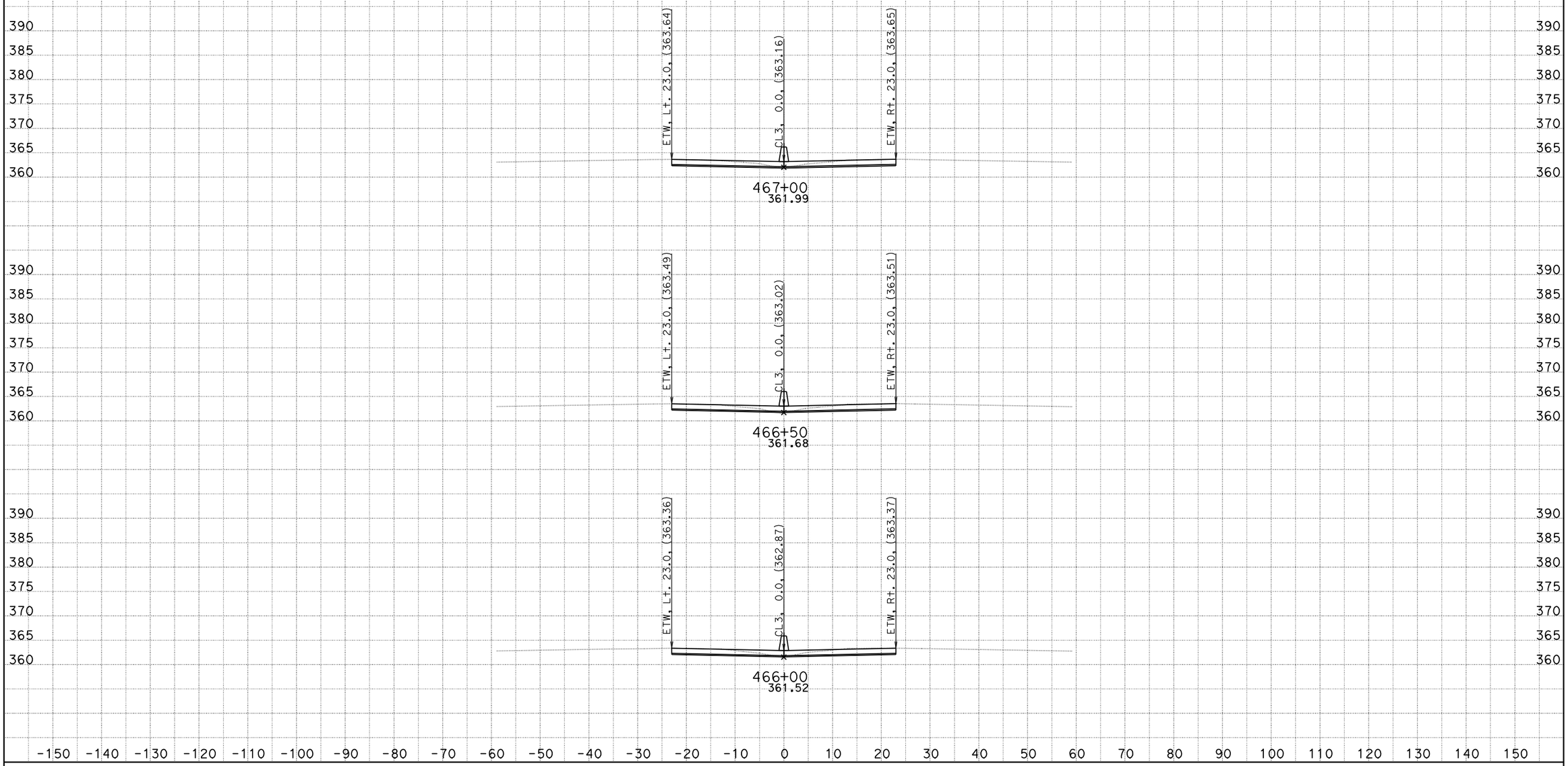

DATE: 10/26/2011
KC Project: 0G830

06-Ker-99-PM-17.0/22.1, S. Bakersfield Project, Jafar Ravanbakhsh
File: D:\CaiceFinal\0G830\finishfinaloct18.ear

SCALE: 1" = 10' Horiz.
1" = 10' Vert.

All Dimensions are US Survey Feet

CL3
CROSS SECTIONS

FOR EARTHWORK DEVELOPMENT ONLY

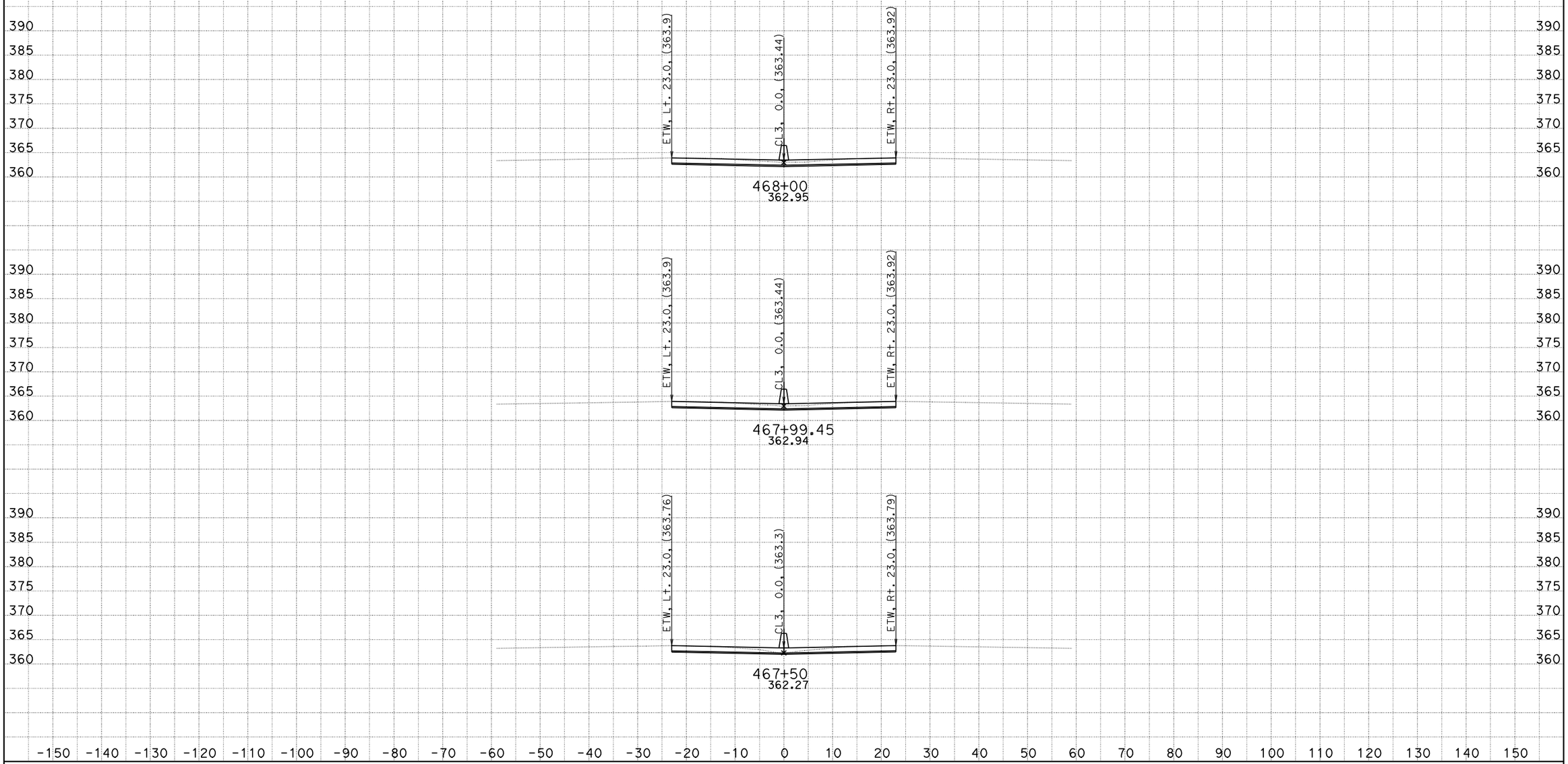

DATE: 10/26/2011
KC Project: 0G830

06-Ker-99-PM-17.0/22.1, S. Bakersfield Project, Jafar Ravanbakhsh
File: D:\CaiceFinal\0G830\finishfinaloct18.ear

SCALE: 1" = 10' Horiz.
1" = 10' Vert.

All Dimensions are US Survey Feet

CL3
CROSS SECTIONS

FOR EARTHWORK DEVELOPMENT ONLY

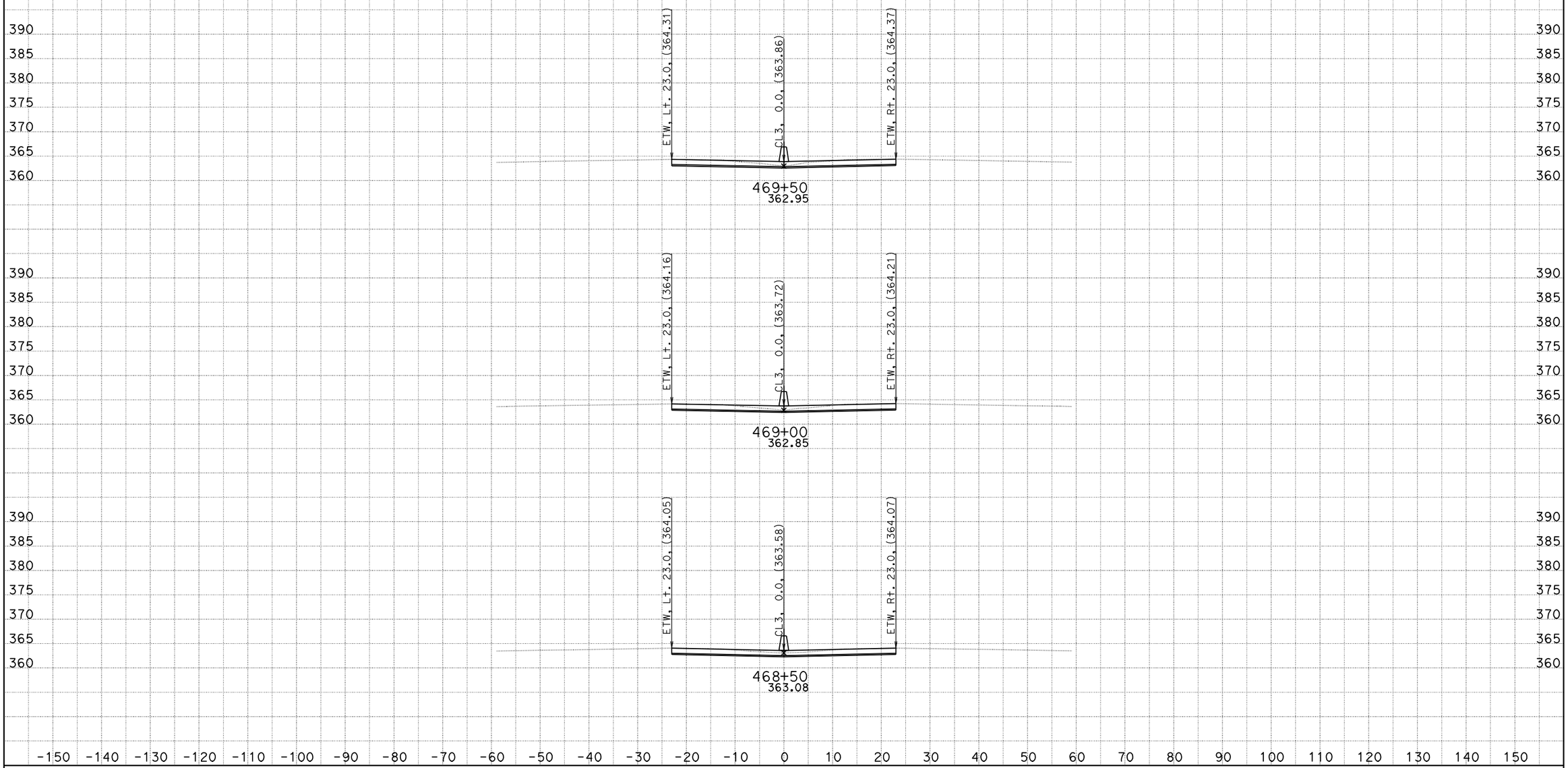

DATE: 10/26/2011
KC Project: 0G830

06-Ker-99-PM-17.0/22.1, S. Bakersfield Project, Jafar Ravanbakhsh
File: D:\CaiceFinal\0G830\finishfinaloct18.ear

SCALE: 1" = 10' Horiz.
1" = 10' Vert.

All Dimensions are US Survey Feet

CL3
CROSS SECTIONS

FOR EARTHWORK DEVELOPMENT ONLY

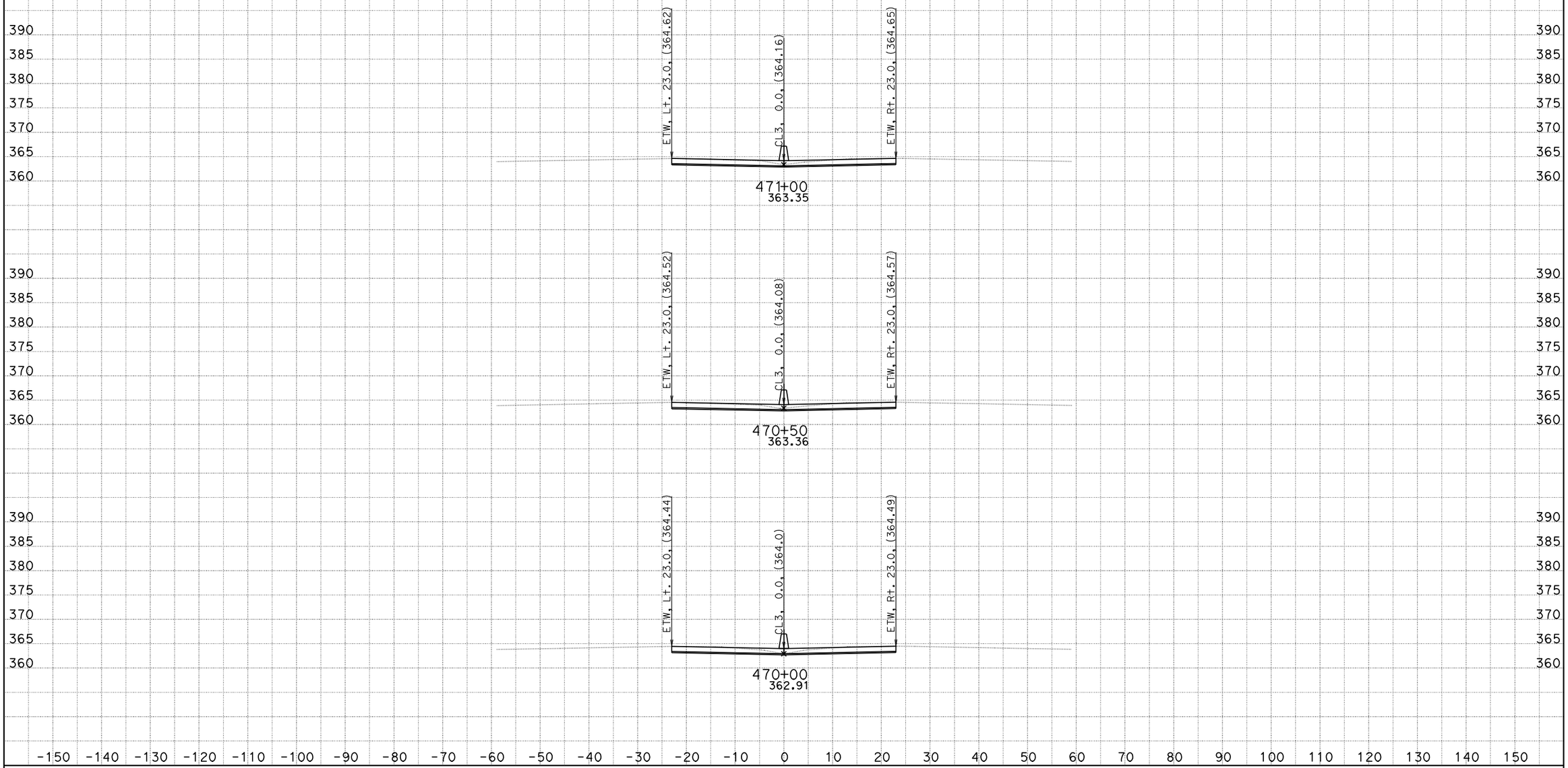

DATE: 10/26/2011
KC Project: 0G830

06-Ker-99-PM-17.0/22.1, S. Bakersfield Project, Jafar Ravanbakhsh
File: D:\CaiceFinal\0G830\finishfinaloct18.ear

SCALE: 1" = 10' Horiz.
1" = 10' Vert.

All Dimensions are US Survey Feet

CL3
CROSS SECTIONS

FOR EARTHWORK DEVELOPMENT ONLY

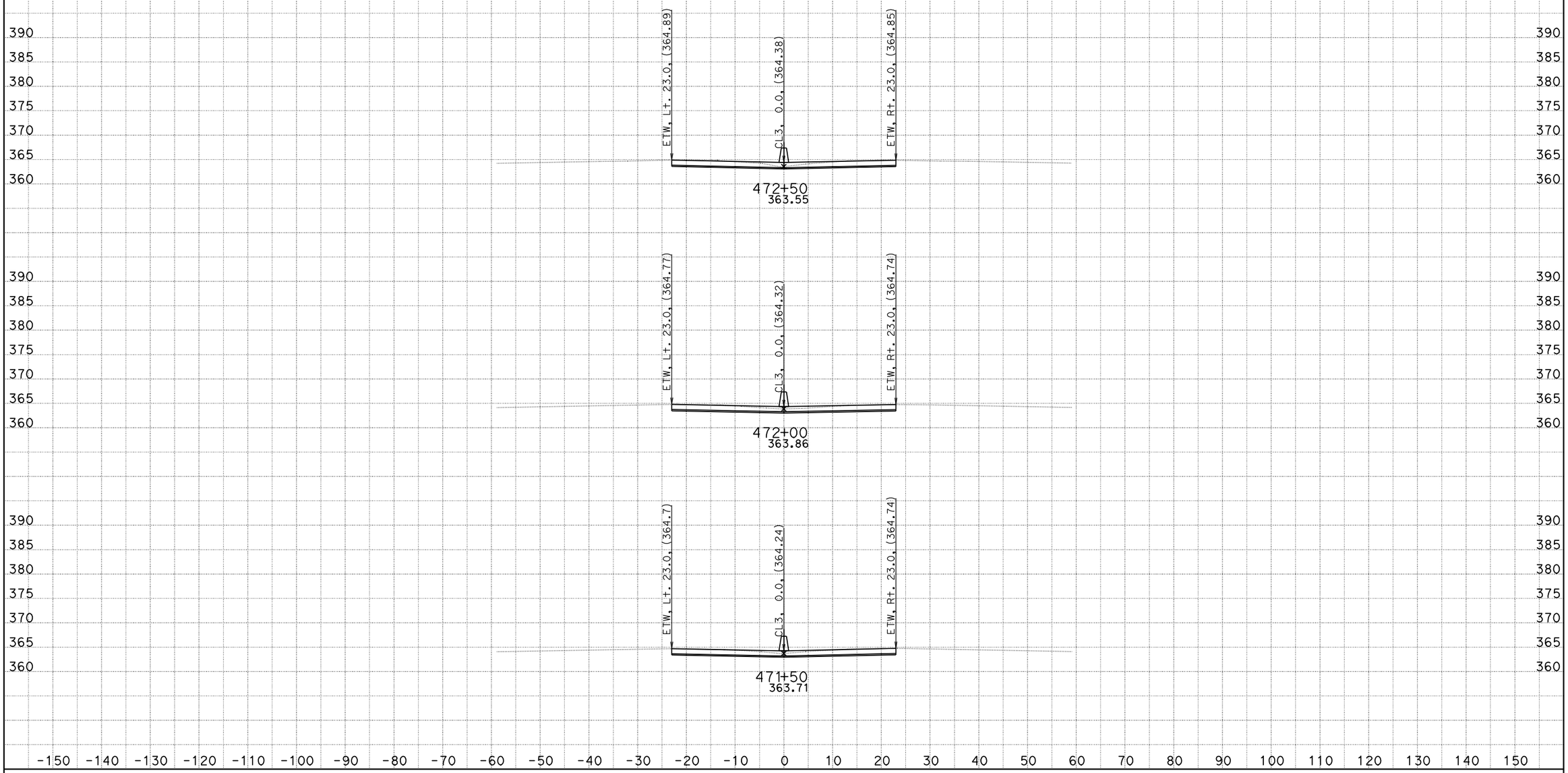

DATE: 10/26/2011
KC Project: 0G830

06-Ker-99-PM-17.0/22.1, S. Bakersfield Project, Jafar Ravanbakhsh
File: D:\CaiceFinal\0G830\finishfinaloct18.ear

SCALE: 1" = 10' Horiz.
1" = 10' Vert.

All Dimensions are US Survey Feet

CL3
CROSS SECTIONS

FOR EARTHWORK DEVELOPMENT ONLY

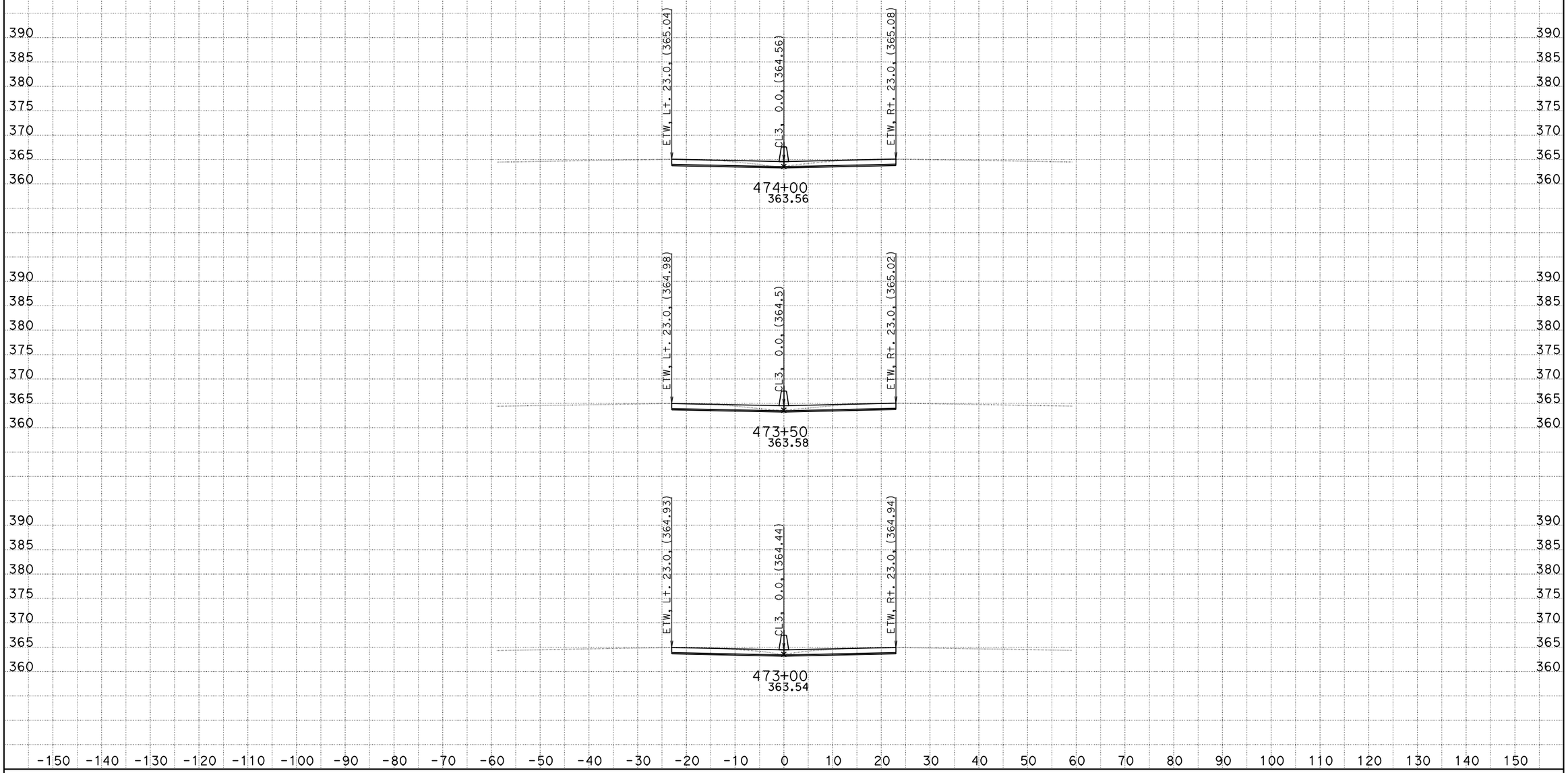

DATE: 10/26/2011
KC Project: 0G830

06-Ker-99-PM-17.0/22.1, S. Bakersfield Project, Jafar Ravanbakhsh
File: D:\CaiceFinal\0G830\finishfinaloct18.ear

SCALE: 1" = 10' Horiz.
1" = 10' Vert.

All Dimensions are US Survey Feet

CL3
CROSS SECTIONS

FOR EARTHWORK DEVELOPMENT ONLY

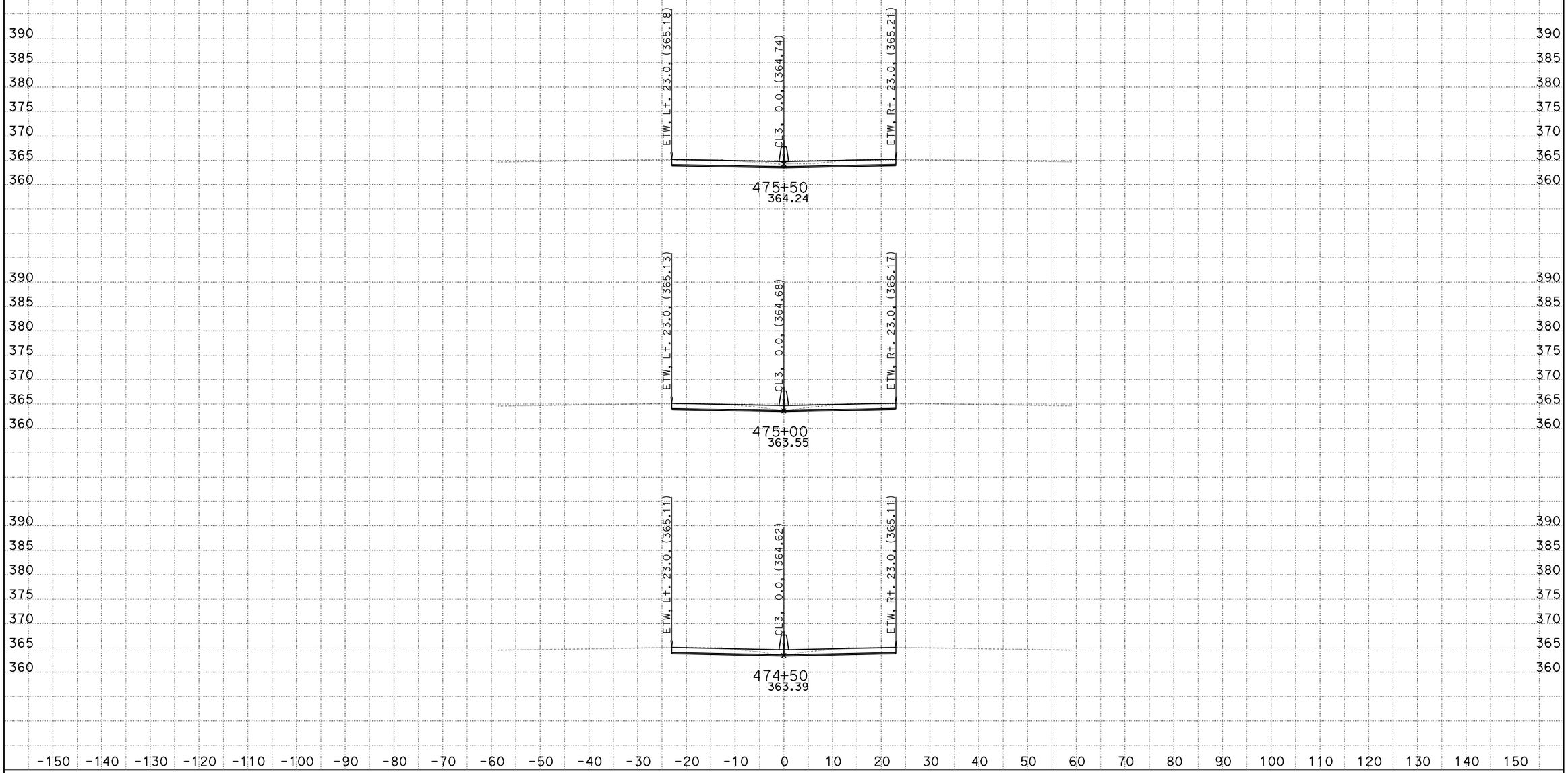

DATE: 10/26/2011
KC Project: 0G830

06-Ker-99-PM-17.0/22.1, S. Bakersfield Project, Jafar Ravanbakhsh
File: D:\CaiceFinal\0G830\finishfinaloct18.ear

SCALE: 1" = 10' Horiz.
1" = 10' Vert.

All Dimensions are US Survey Feet

CL3
CROSS SECTIONS

FOR EARTHWORK DEVELOPMENT ONLY

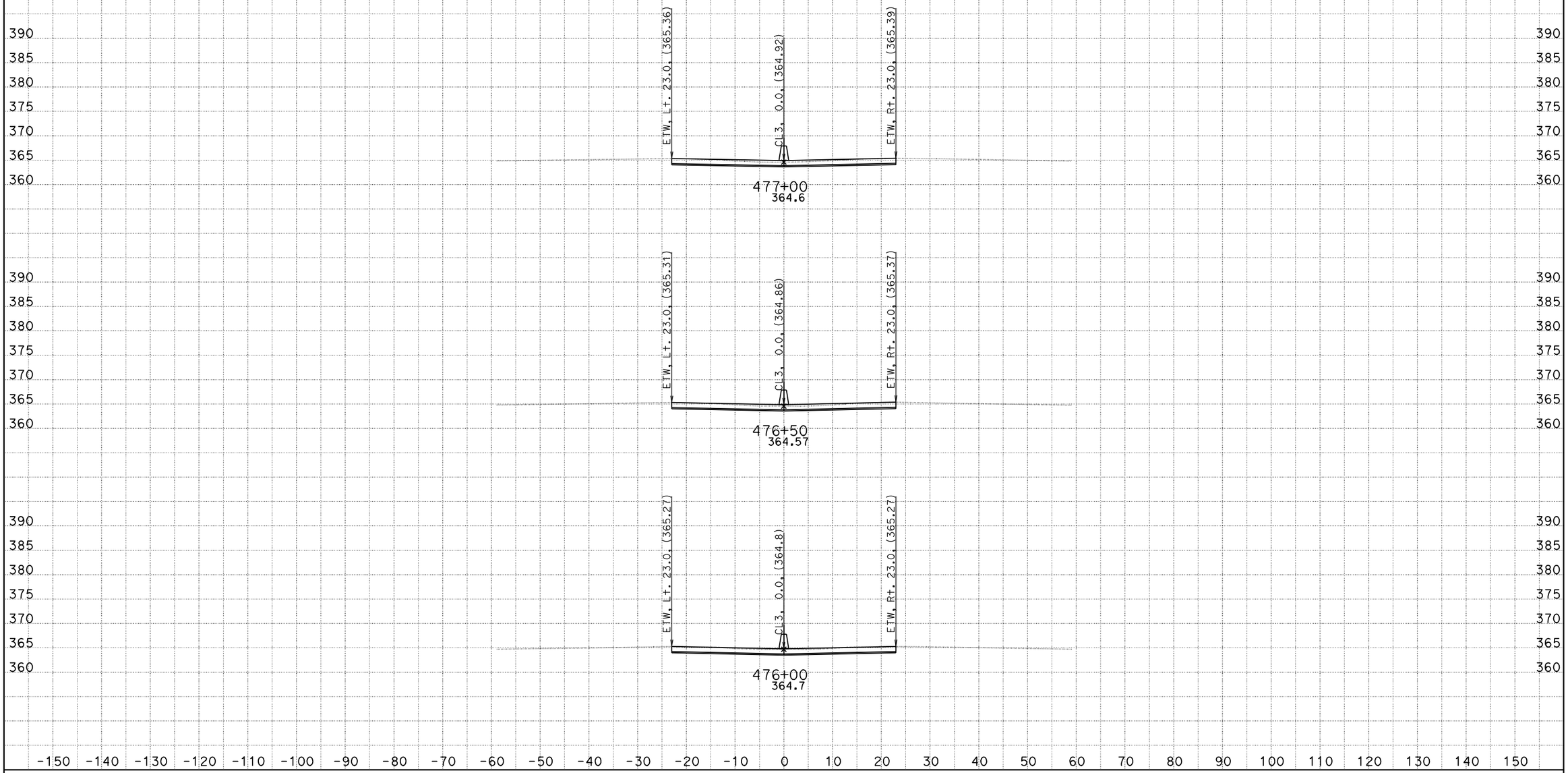

DATE: 10/26/2011
KC Project: 0G830

06-Ker-99-PM-17.0/22.1, S. Bakersfield Project, Jafar Ravanbakhsh
File: D:\CaiceFinal\0G830\finishfinaloct18.ear

SCALE: 1" = 10' Horiz.
1" = 10' Vert.

All Dimensions are US Survey Feet

CL3
CROSS SECTIONS

FOR EARTHWORK DEVELOPMENT ONLY

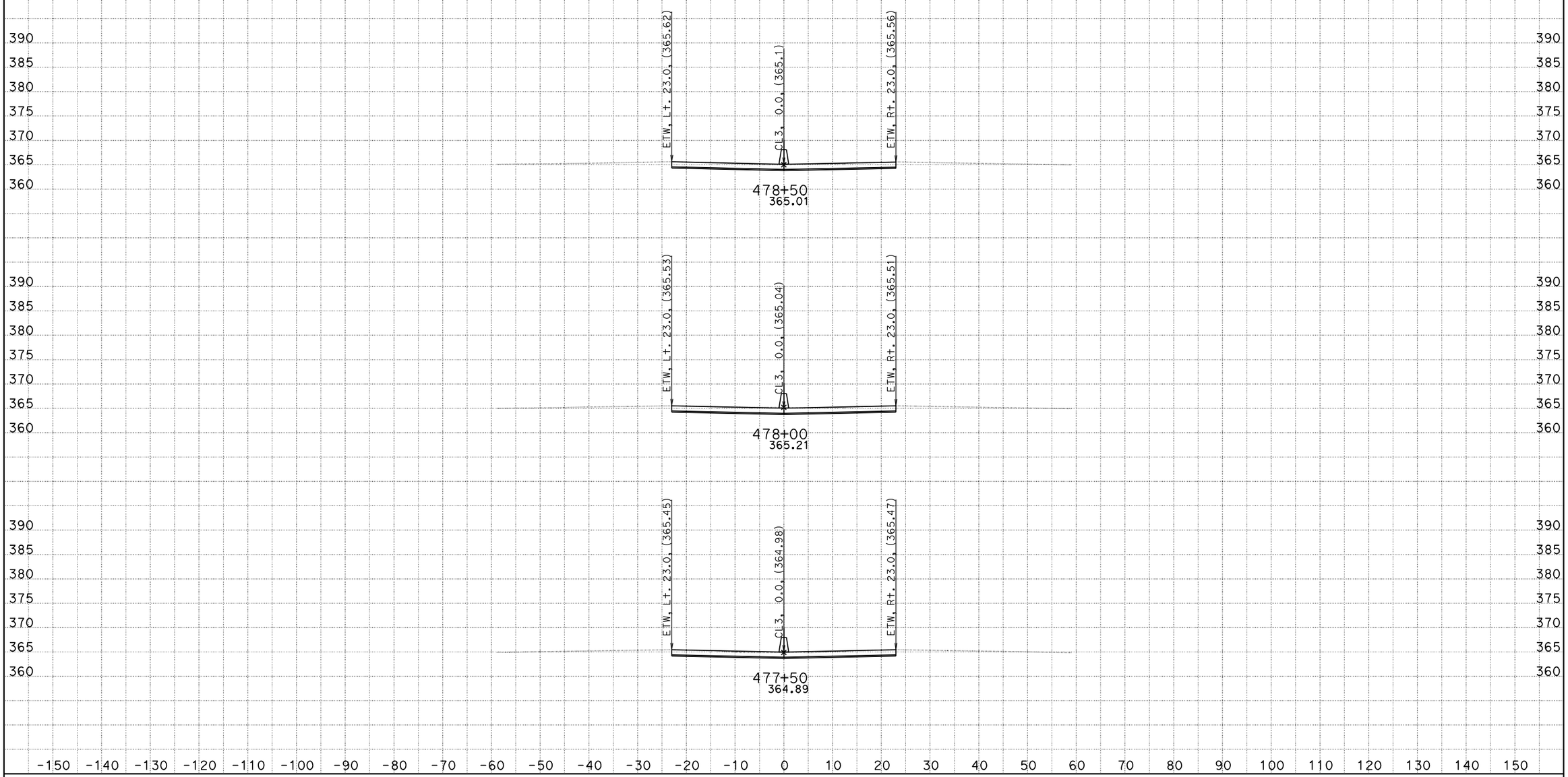

DATE: 10/26/2011
KC Project: 0G830

06-Ker-99-PM-17.0/22.1, S. Bakersfield Project, Jafar Ravanbakhsh
File: D:\CaiceFinal\0G830\finishfinaloct18.ear

SCALE: 1" = 10' Horiz.
1" = 10' Vert.

All Dimensions are US Survey Feet

CL3
CROSS SECTIONS

FOR EARTHWORK DEVELOPMENT ONLY

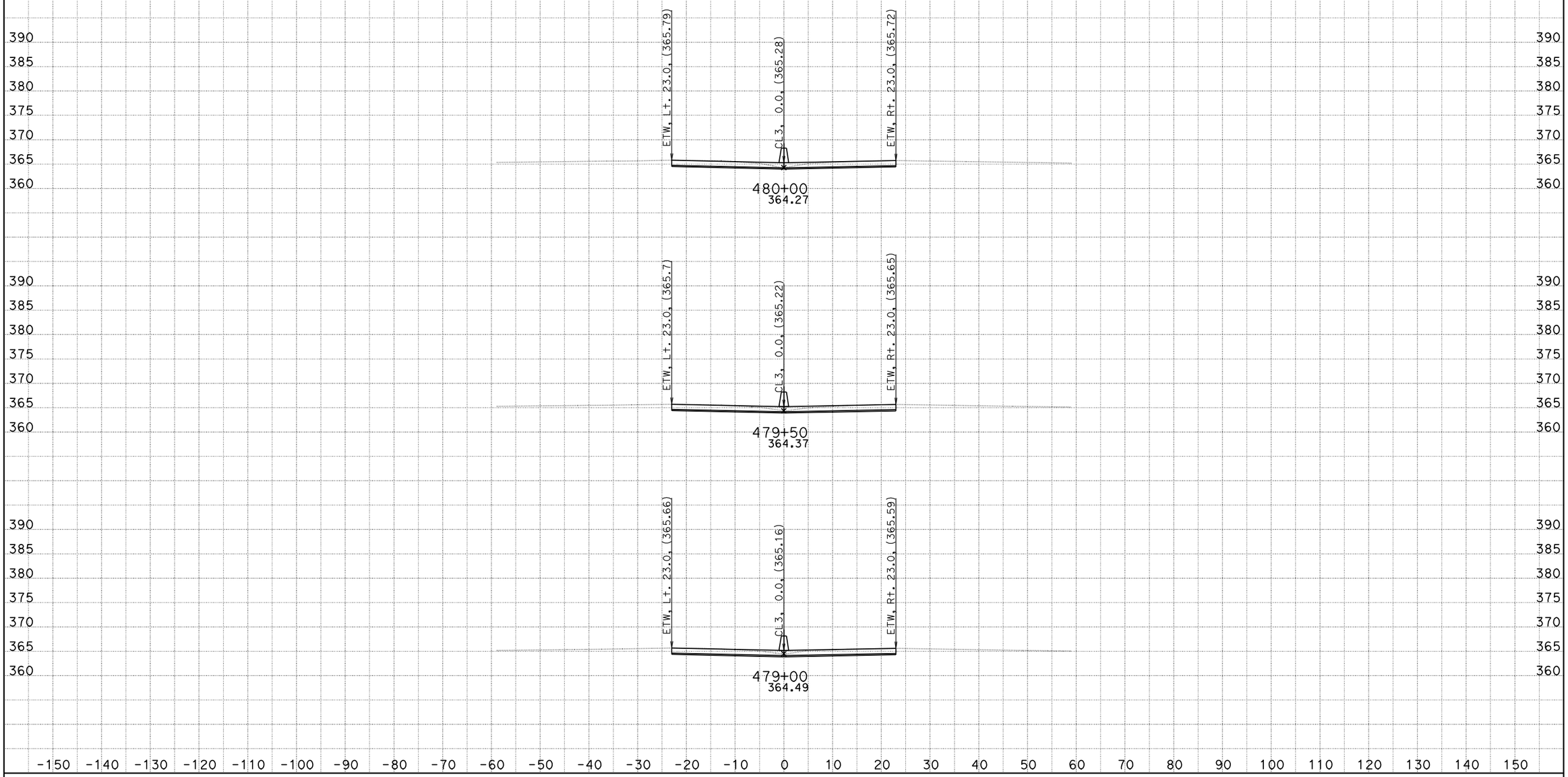

DATE: 10/26/2011
KC Project: 0G830

06-Ker-99-PM-17.0/22.1, S. Bakersfield Project, Jafar Ravanbakhsh
File: D:\CaiceFinal\0G830\finishfinaloct18.ear

SCALE: 1" = 10' Horiz.
1" = 10' Vert.

All Dimensions are US Survey Feet

CL3
CROSS SECTIONS

FOR EARTHWORK DEVELOPMENT ONLY

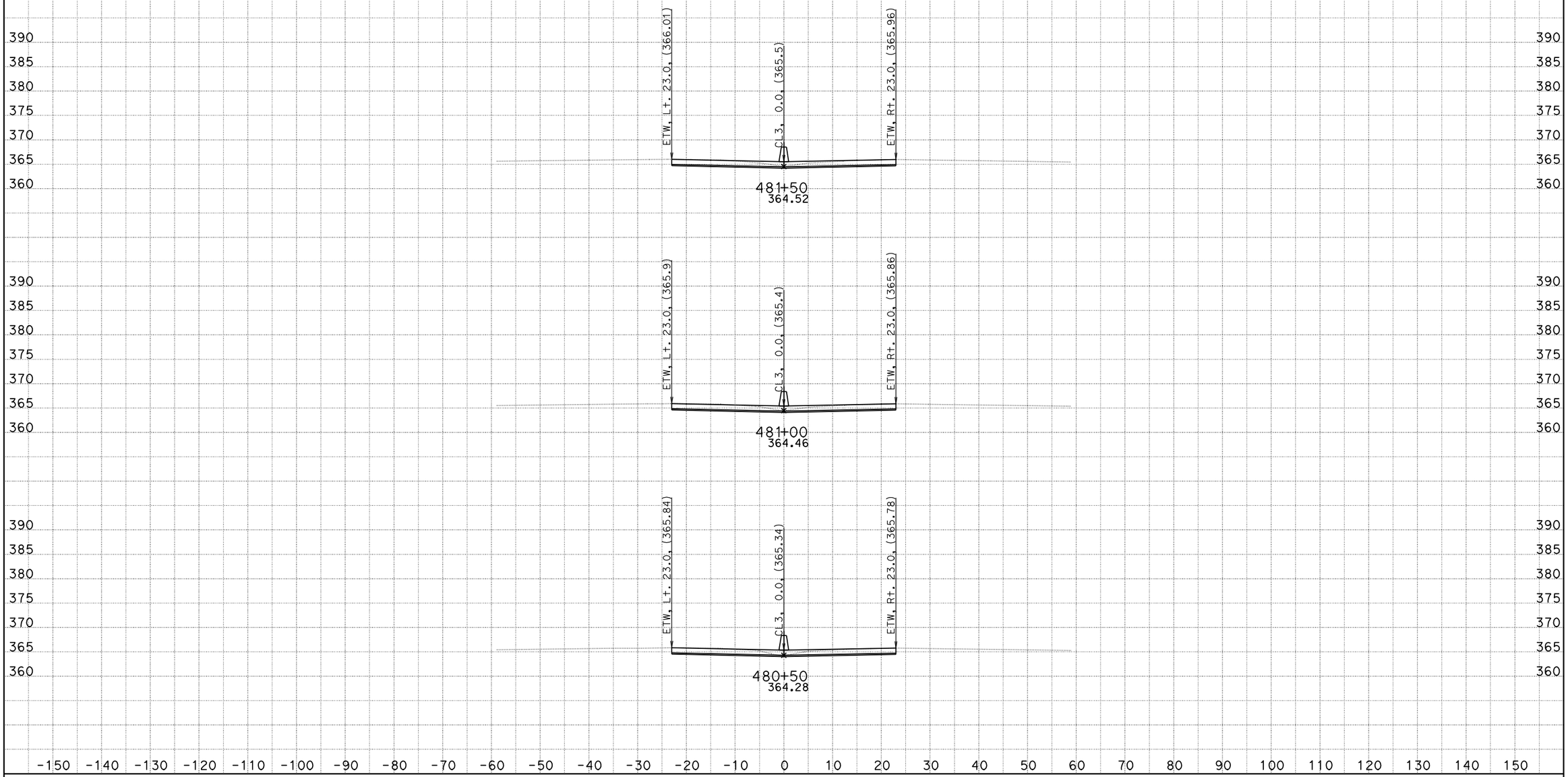

DATE: 10/26/2011
KC Project: 0G830

06-Ker-99-PM-17.0/22.1, S. Bakersfield Project, Jafar Ravanbakhsh
File: D:\CaiceFinal\0G830\finishfinaloct18.ear

SCALE: 1" = 10' Horiz.
1" = 10' Vert.

All Dimensions are US Survey Feet

CL3
CROSS SECTIONS

FOR EARTHWORK DEVELOPMENT ONLY

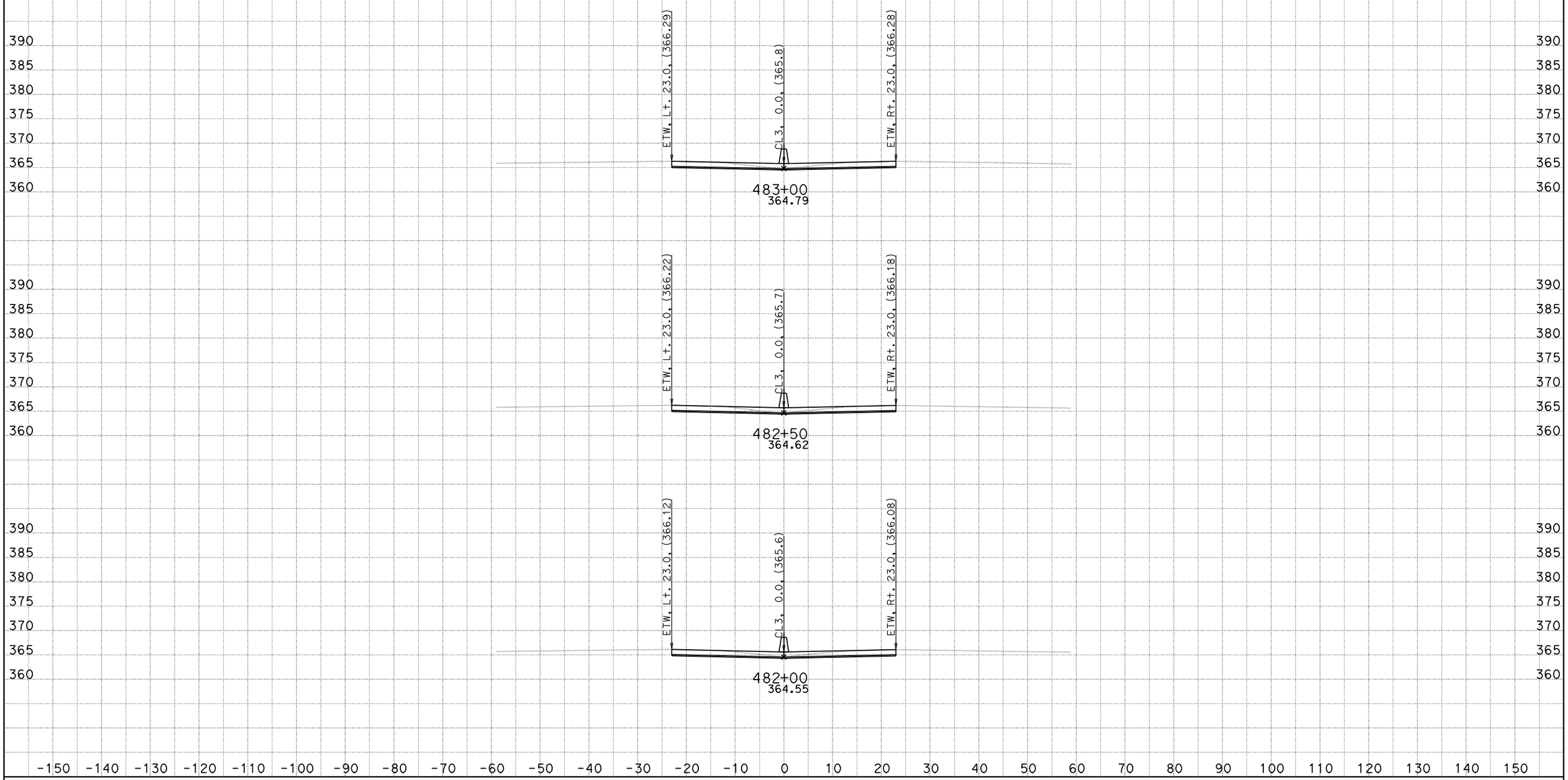

DATE: 10/26/2011
KC Project: 0G830

06-Ker-99-PM-17.0/22.1, S. Bakersfield Project, Jafar Ravanbakhsh
File: D:\CaiceFinal\0G830\finishfinaloct18.ear

SCALE: 1" = 10' Horiz.
1" = 10' Vert.

All Dimensions are US Survey Feet

CL3
CROSS SECTIONS

FOR EARTHWORK DEVELOPMENT ONLY

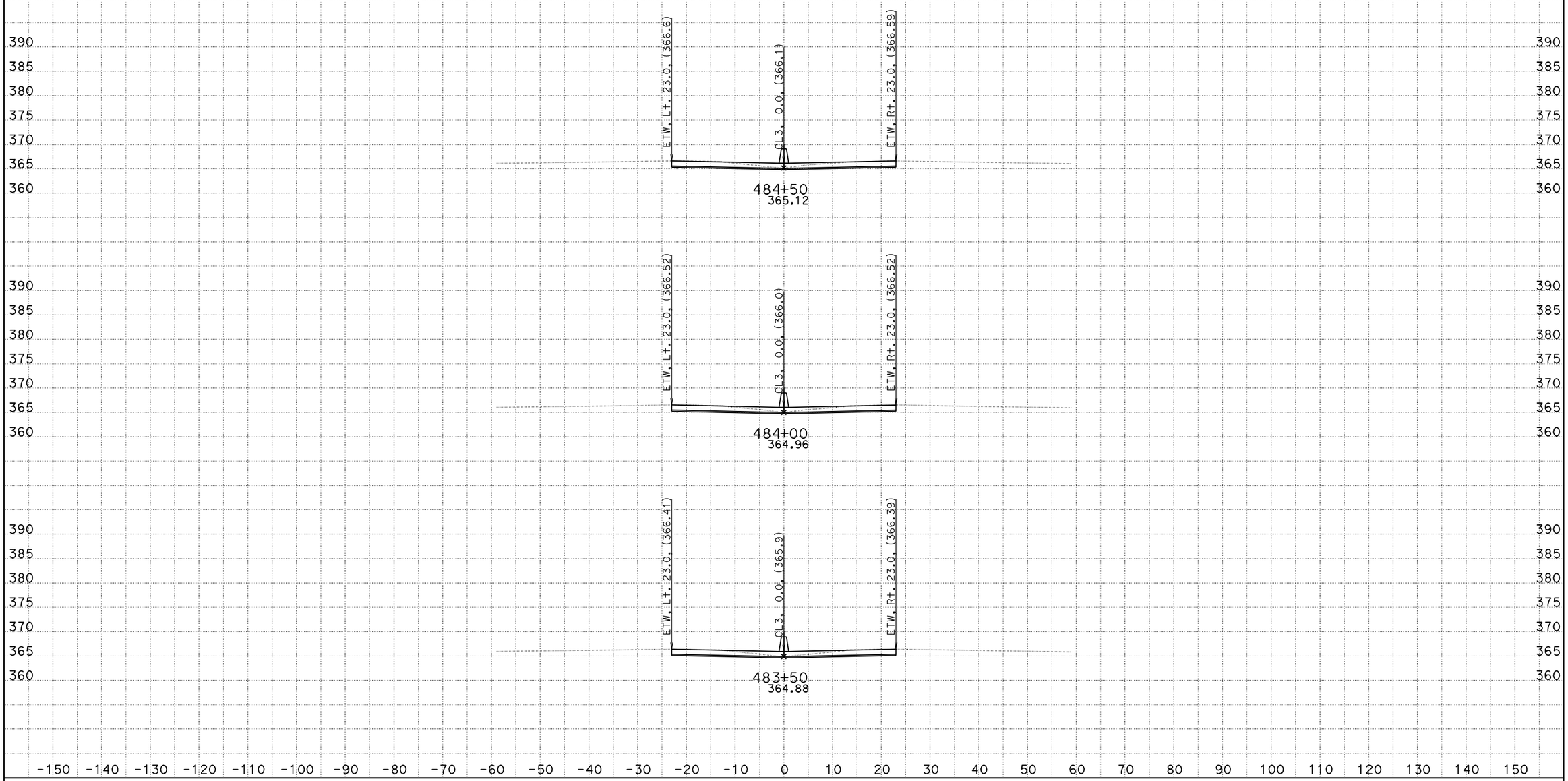

DATE: 10/26/2011
KC Project: 0G830

06-Ker-99-PM-17.0/22.1, S. Bakersfield Project, Jafar Ravanbakhsh
File: D:\CaiceFinal\0G830\finishfinaloct18.ear

SCALE: 1" = 10' Horiz.
1" = 10' Vert.

All Dimensions are US Survey Feet

CL3
CROSS SECTIONS

FOR EARTHWORK DEVELOPMENT ONLY

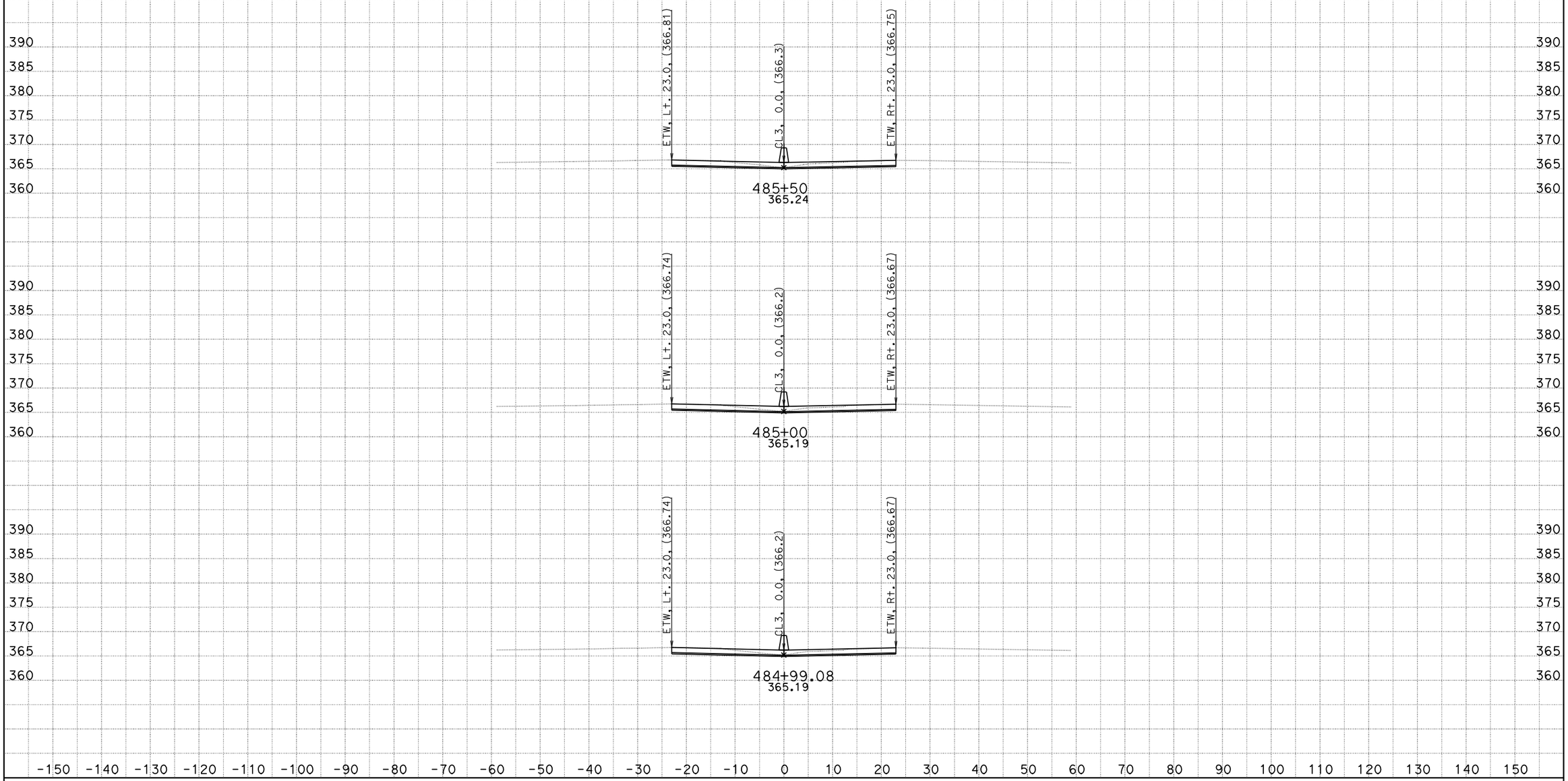

DATE: 10/26/2011
KC Project: 0G830

06-Ker-99-PM-17.0/22.1, S. Bakersfield Project, Jafar Ravanbakhsh
File: D:\CaiceFinal\0G830\finishfinaloct18.ear

SCALE: 1" = 10' Horiz.
1" = 10' Vert.

All Dimensions are US Survey Feet

CL3
CROSS SECTIONS

FOR EARTHWORK DEVELOPMENT ONLY

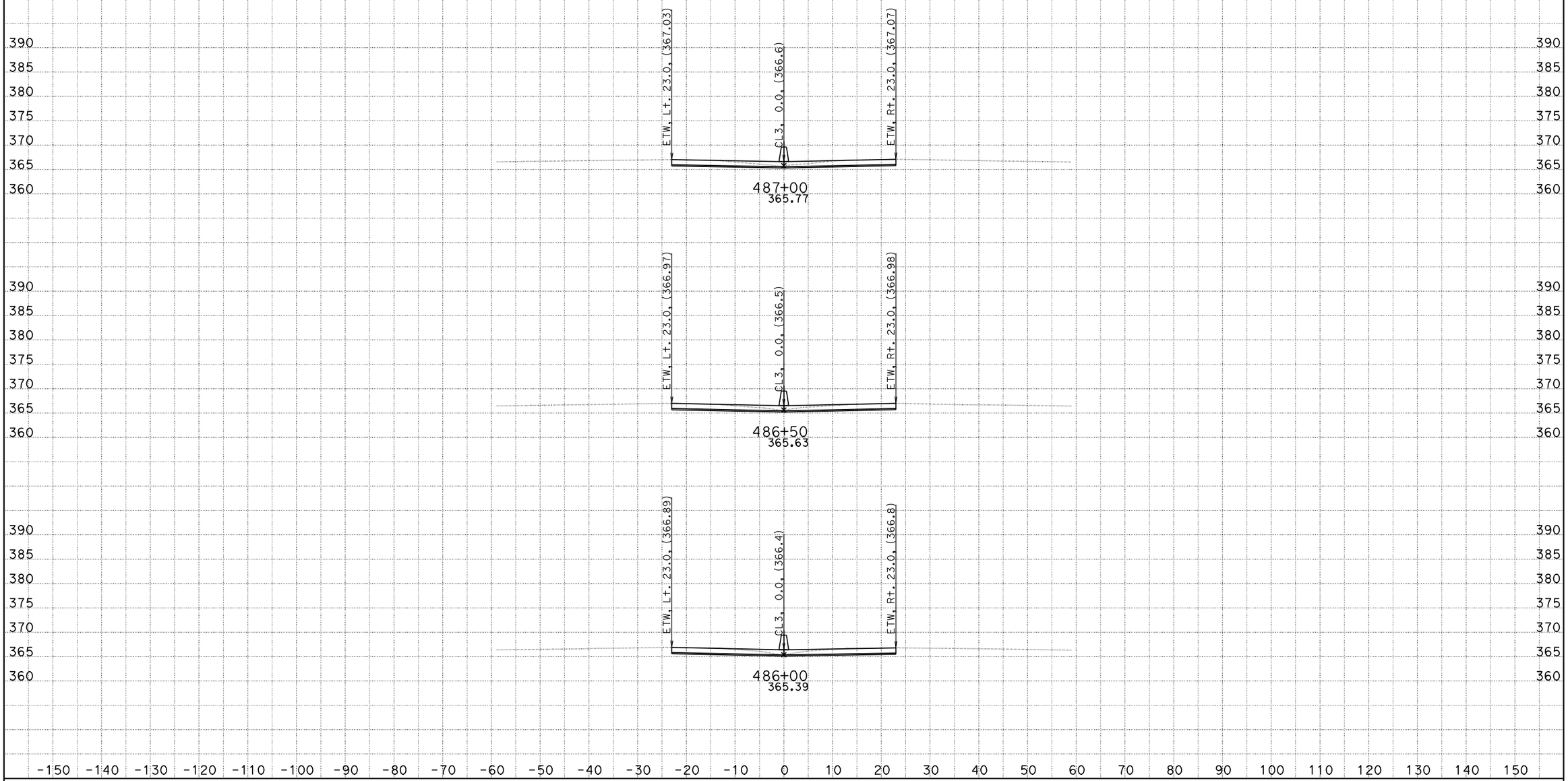

DATE: 10/26/2011
KC Project: 0G830

06-Ker-99-PM-17.0/22.1, S. Bakersfield Project, Jafar Ravanbakhsh
File: D:\CaiceFinal\0G830\finishfinaloct18.ear

SCALE: 1" = 10' Horiz.
1" = 10' Vert.

All Dimensions are US Survey Feet

CL3
CROSS SECTIONS

FOR EARTHWORK DEVELOPMENT ONLY

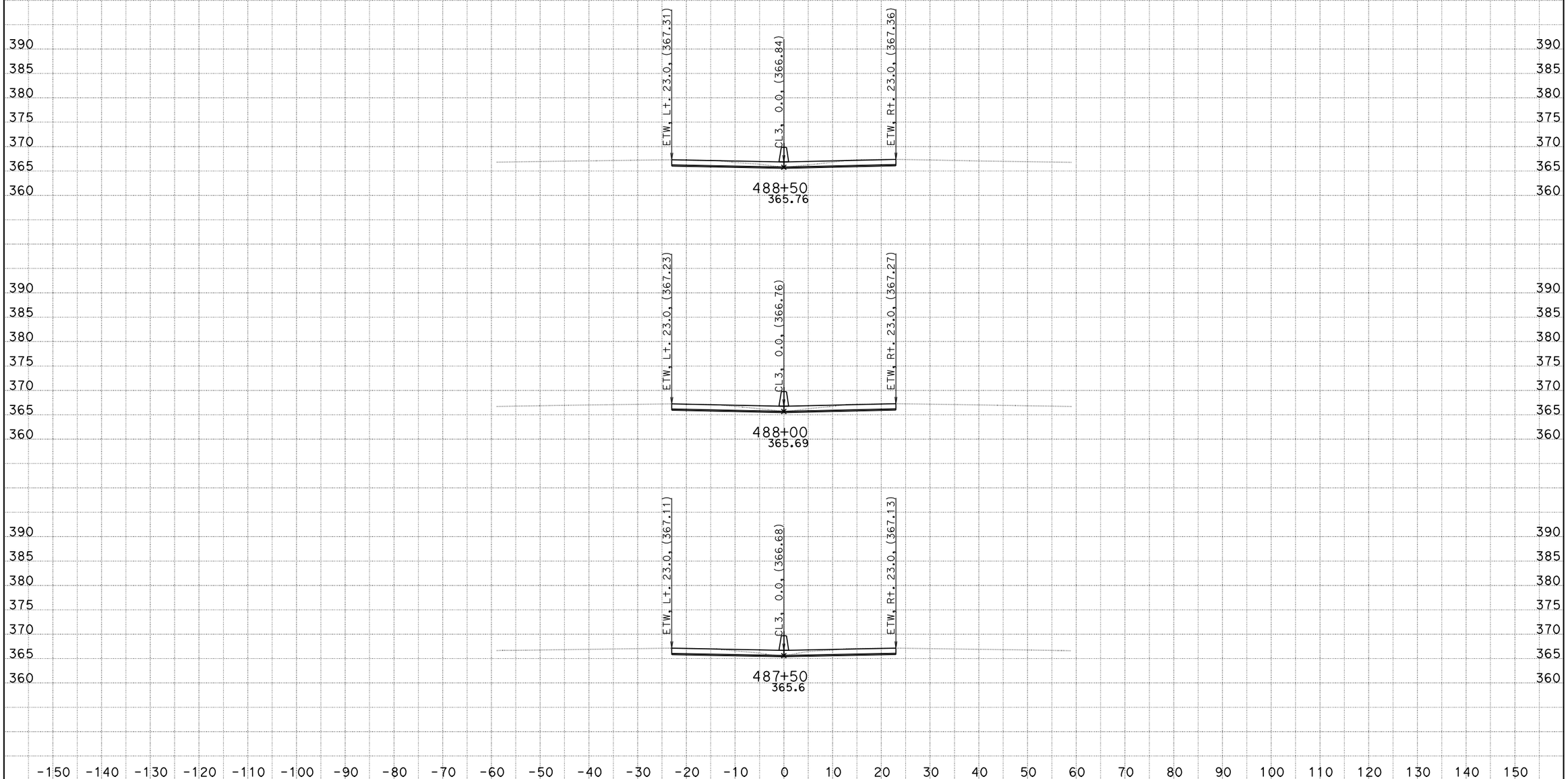

DATE: 10/26/2011
KC Project: 0G830

06-Ker-99-PM-17.0/22.1, S. Bakersfield Project, Jafar Ravanbakhsh
File: D:\CaiceFinal\0G830\finishfinaloct18.ear

SCALE: 1" = 10' Horiz.
1" = 10' Vert.

All Dimensions are US Survey Feet

CL3
CROSS SECTIONS

FOR EARTHWORK DEVELOPMENT ONLY

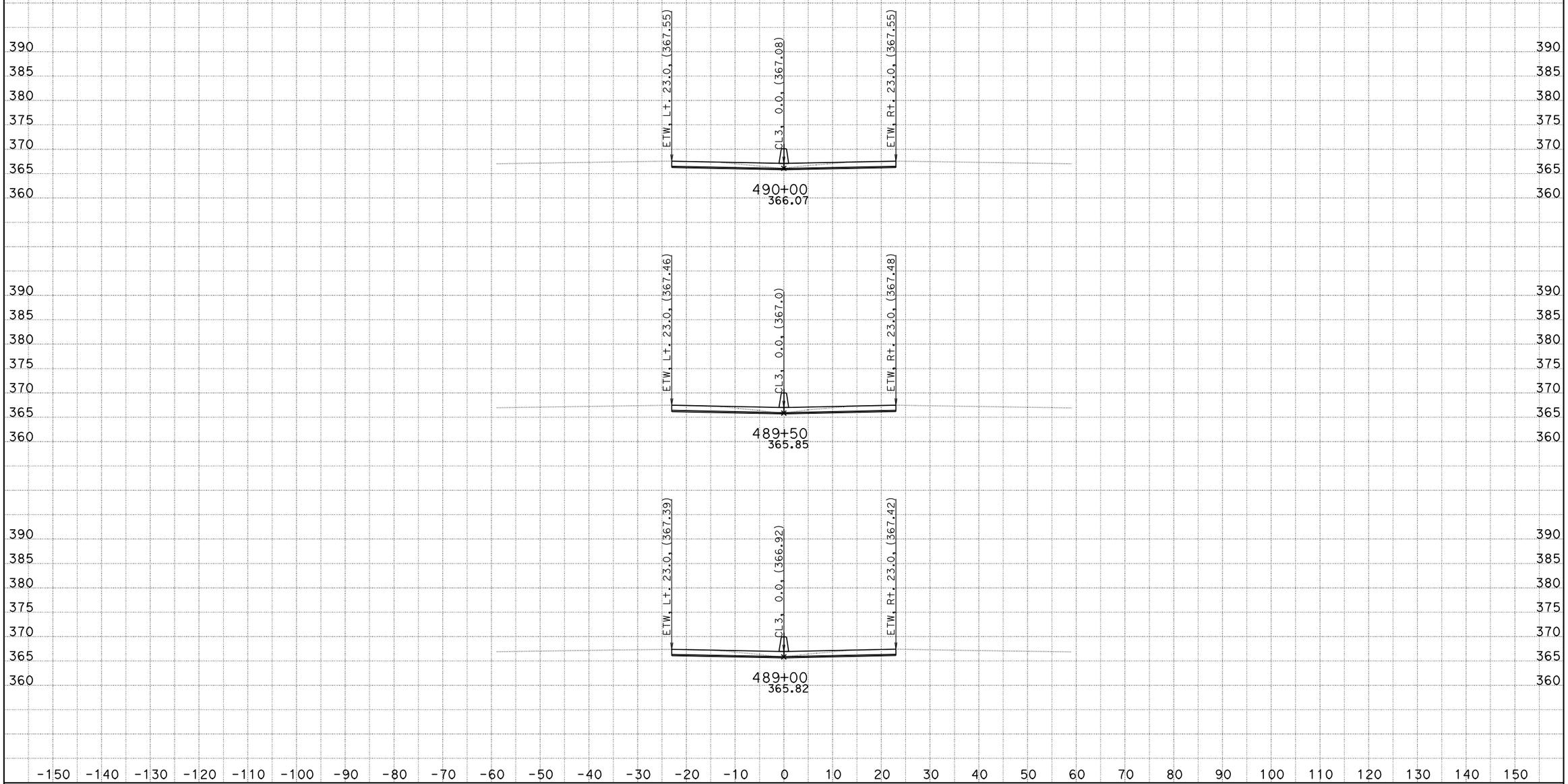

DATE: 10/26/2011
KC Project: 0G830

06-Ker-99-PM-17.0/22.1, S. Bakersfield Project, Jafar Ravanbakhsh
File: D:\CaiceFinal\0G830\finishfinaloct18.ear

SCALE: 1" = 10' Horiz.
1" = 10' Vert.

All Dimensions are US Survey Feet

CL3
CROSS SECTIONS

FOR EARTHWORK DEVELOPMENT ONLY

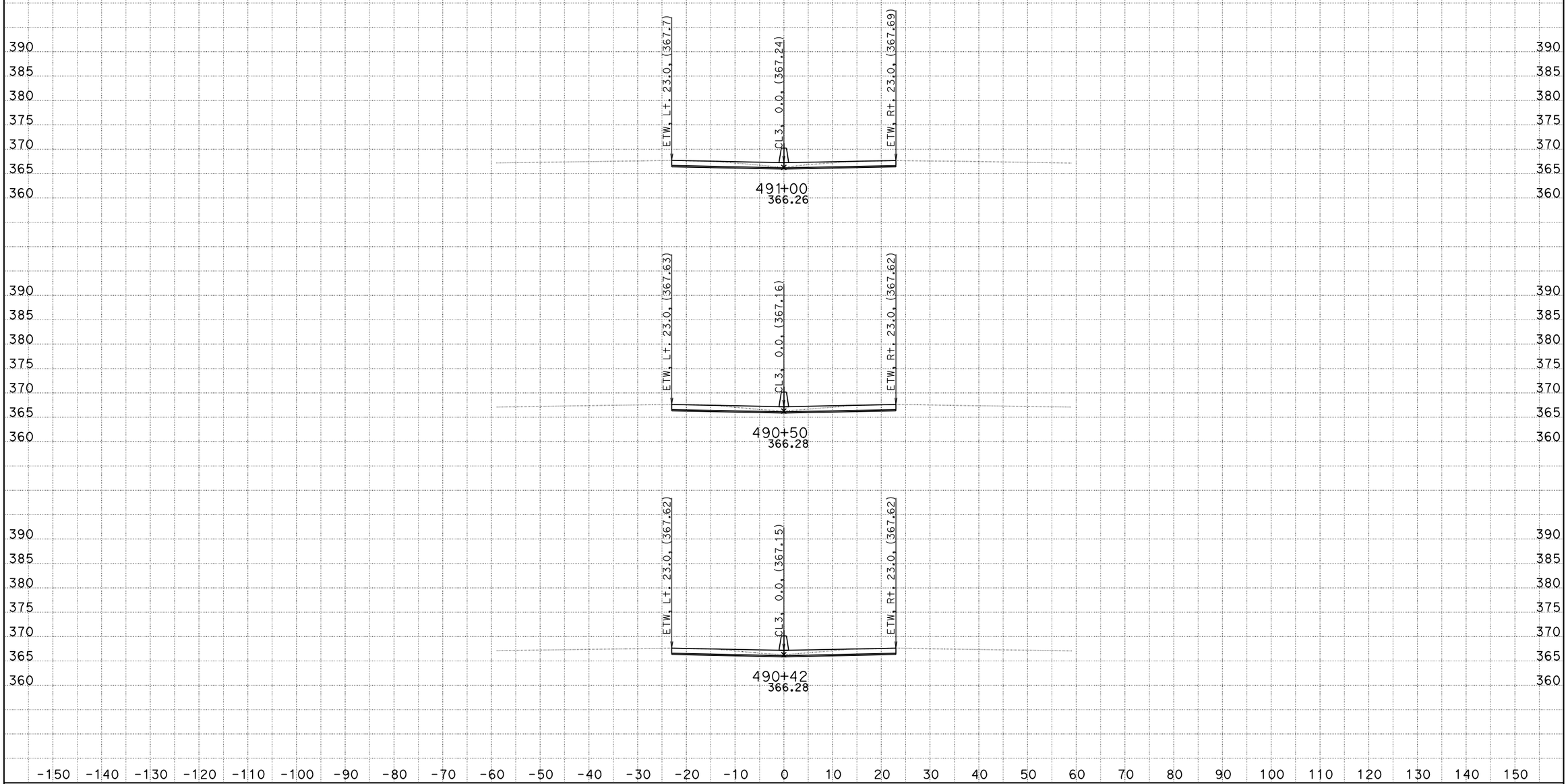

DATE: 10/26/2011
KC Project: 0G830

06-Ker-99-PM-17.0/22.1, S. Bakersfield Project, Jafar Ravanbakhsh
File: D:\CaiceFinal\0G830\finishfinaloct18.ear

SCALE: 1" = 10' Horiz.
1" = 10' Vert.

All Dimensions are US Survey Feet

CL3
CROSS SECTIONS

FOR EARTHWORK DEVELOPMENT ONLY

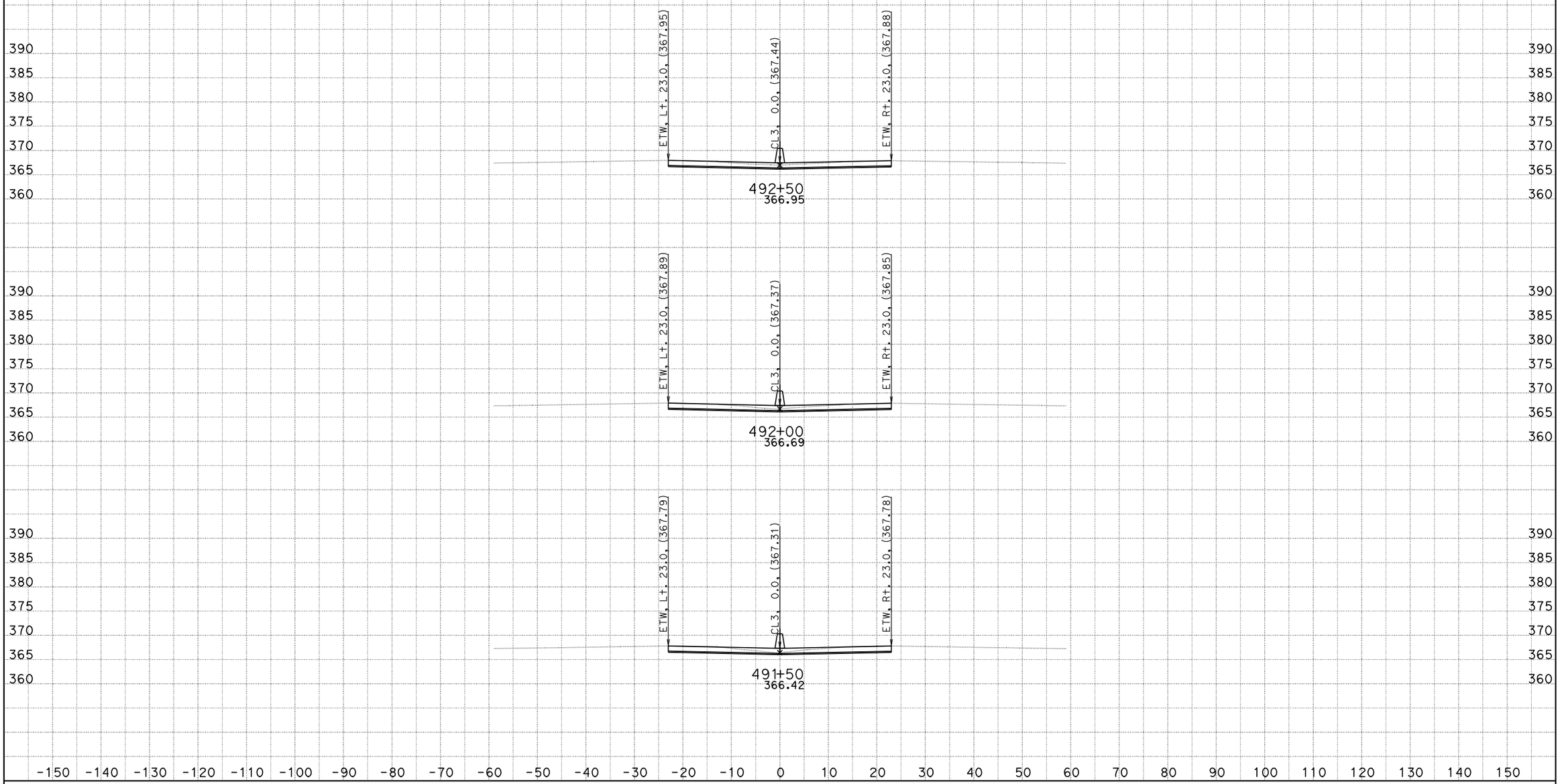

DATE: 10/26/2011
KC Project: 0G830

06-Ker-99-PM-17.0/22.1, S. Bakersfield Project, Jafar Ravanbakhsh
File: D:\CaiceFinal\0G830\finishfinaloct18.ear

SCALE: 1" = 10' Horiz.
1" = 10' Vert.

All Dimensions are US Survey Feet

CL3
CROSS SECTIONS

FOR EARTHWORK DEVELOPMENT ONLY

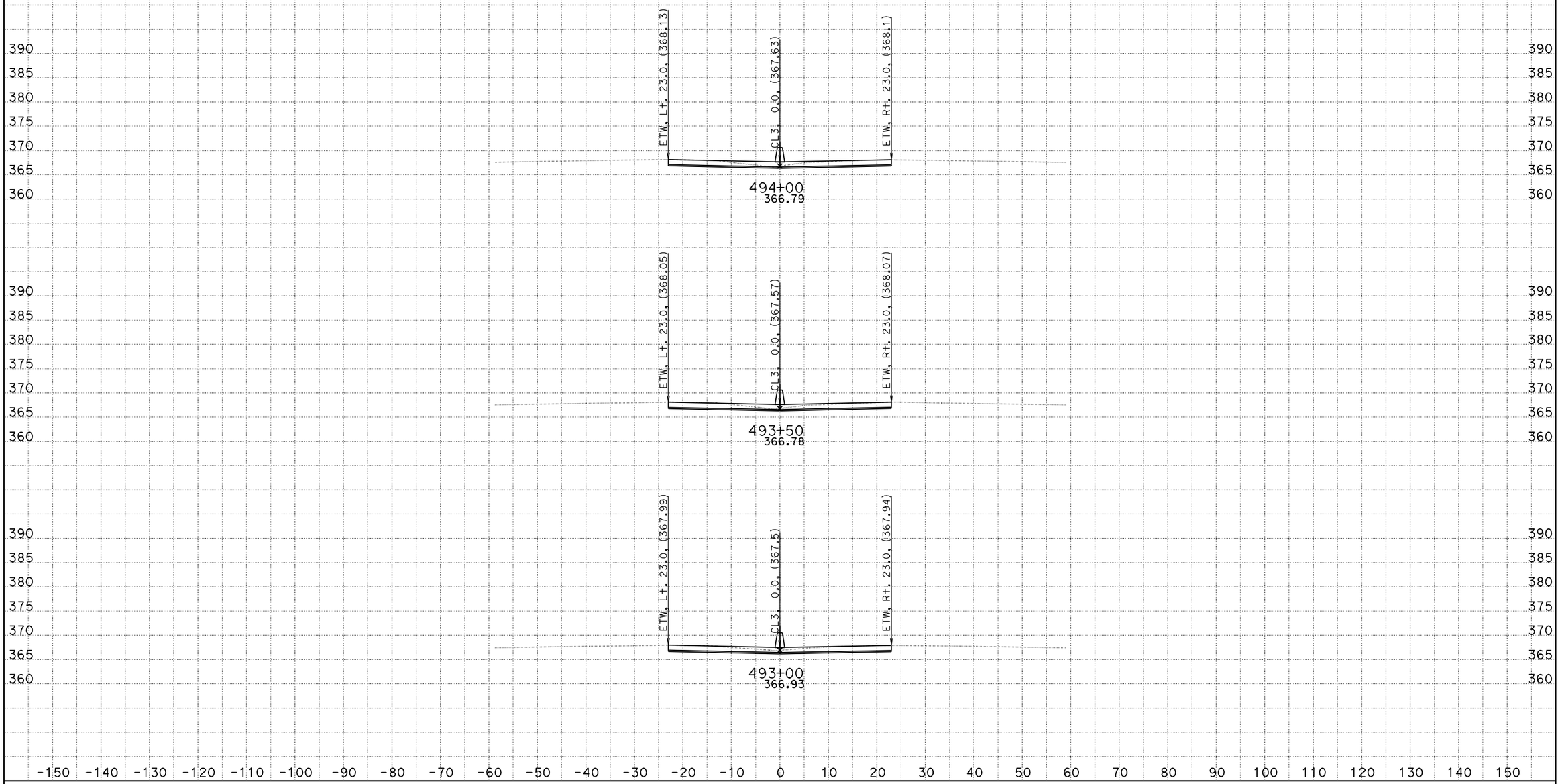

DATE: 10/26/2011
KC Project: 0G830

06-Ker-99-PM-17.0/22.1, S. Bakersfield Project, Jafar Ravanbakhsh
File: D:\CaiceFinal\0G830\finishfinaloct18.ear

SCALE: 1" = 10' Horiz.
1" = 10' Vert.

All Dimensions are US Survey Feet

CL3
CROSS SECTIONS

FOR EARTHWORK DEVELOPMENT ONLY

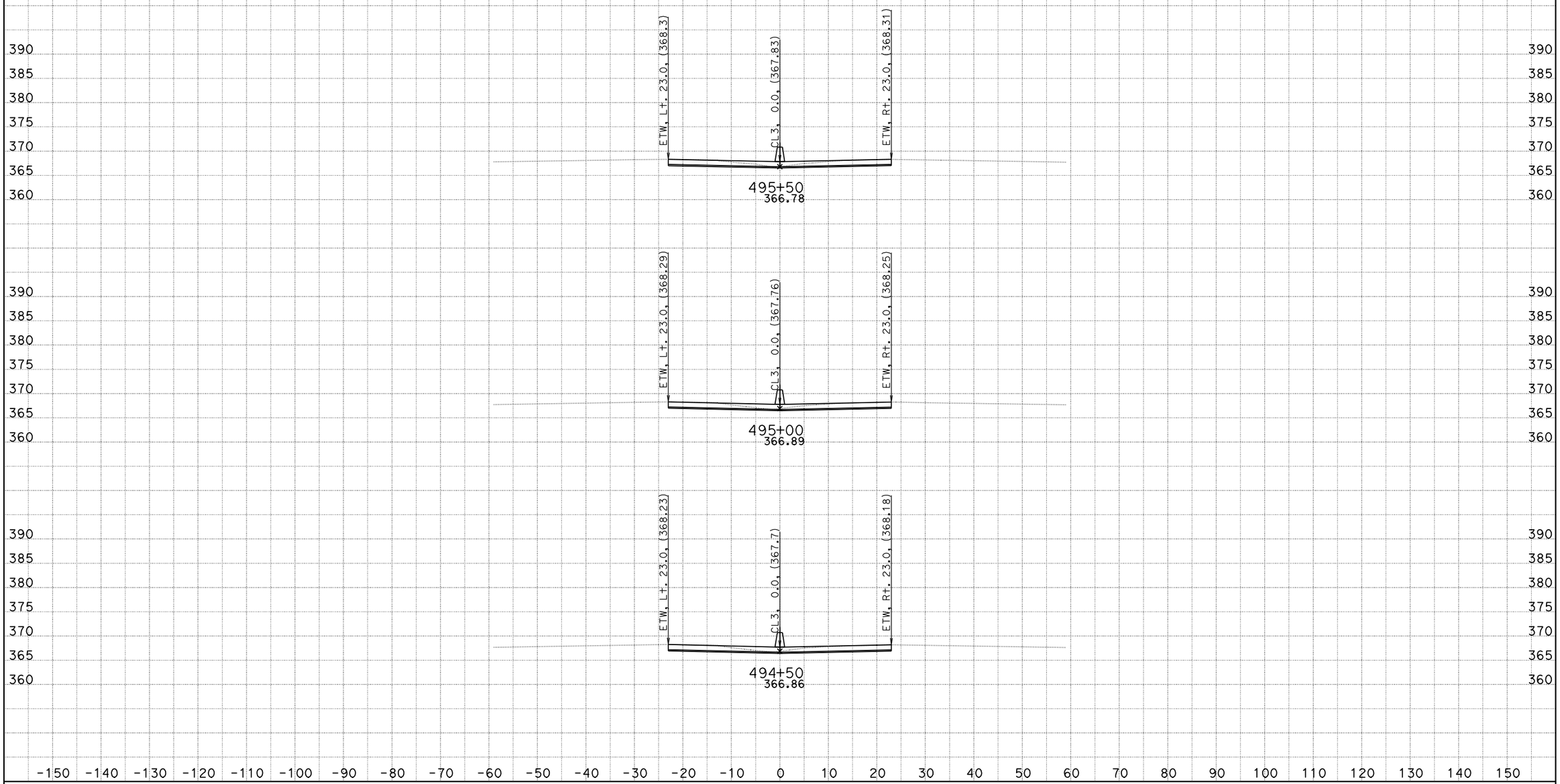

DATE: 10/26/2011 06-Ker-99-PM-17.0/22.1, S. Bakersfield Project, Jafar Ravanbakhsh

KC Project: 0G830 File: D:\CaiceFinal\0G830\finishfinaloct18.ear

SCALE: 1" = 10' Horiz.
1" = 10' Vert.

All Dimensions are US Survey Feet

CL3
CROSS SECTIONS

FOR EARTHWORK DEVELOPMENT ONLY

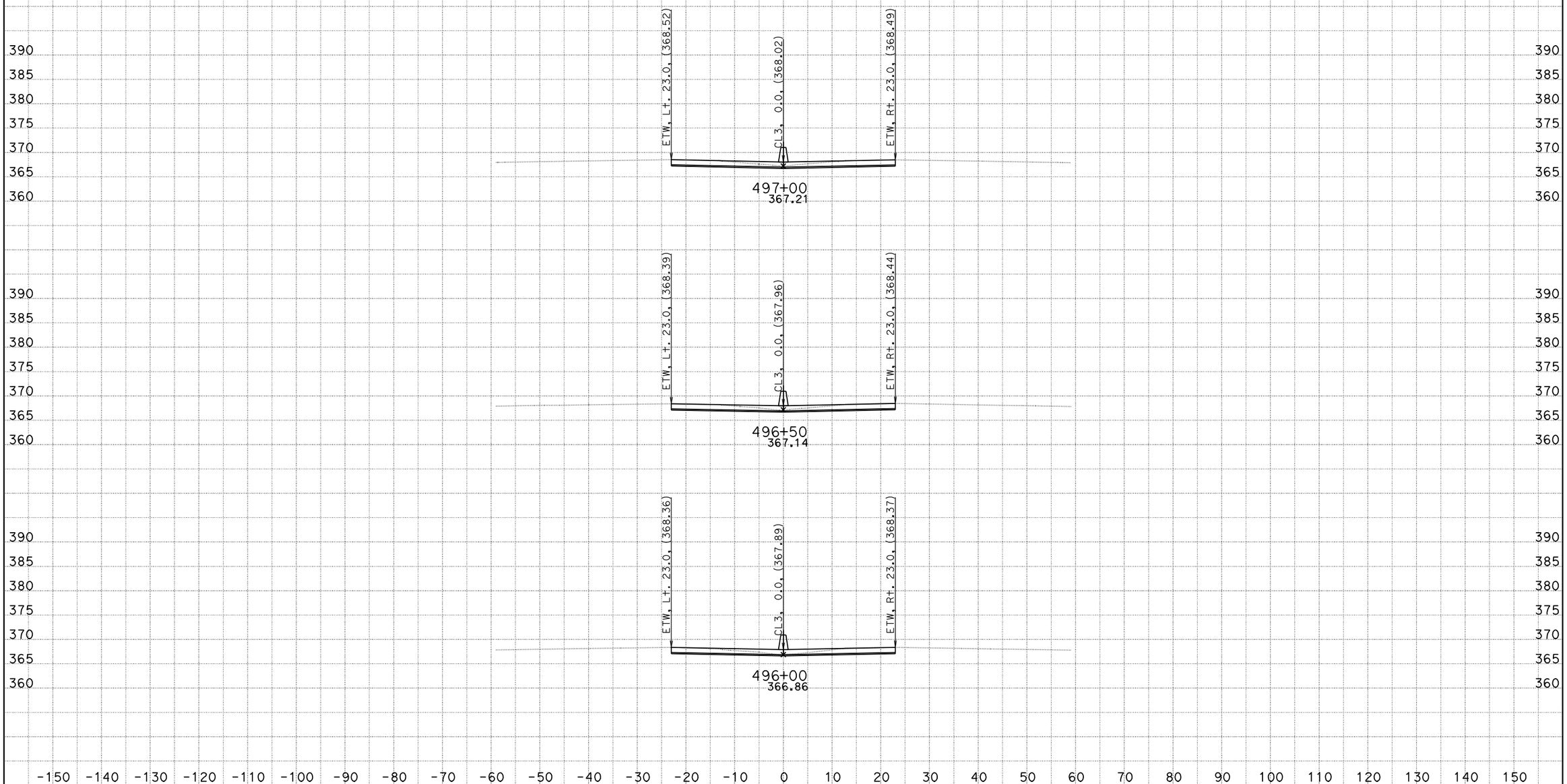

DATE: 10/26/2011
KC Project: 0G830

06-Ker-99-PM-17.0/22.1, S. Bakersfield Project, Jafar Ravanbakhsh
File: D:\CaiceFinal\0G830\finishfinaloct18.ear

SCALE: 1" = 10' Horiz.
1" = 10' Vert.

All Dimensions are US Survey Feet

CL3
CROSS SECTIONS

FOR EARTHWORK DEVELOPMENT ONLY

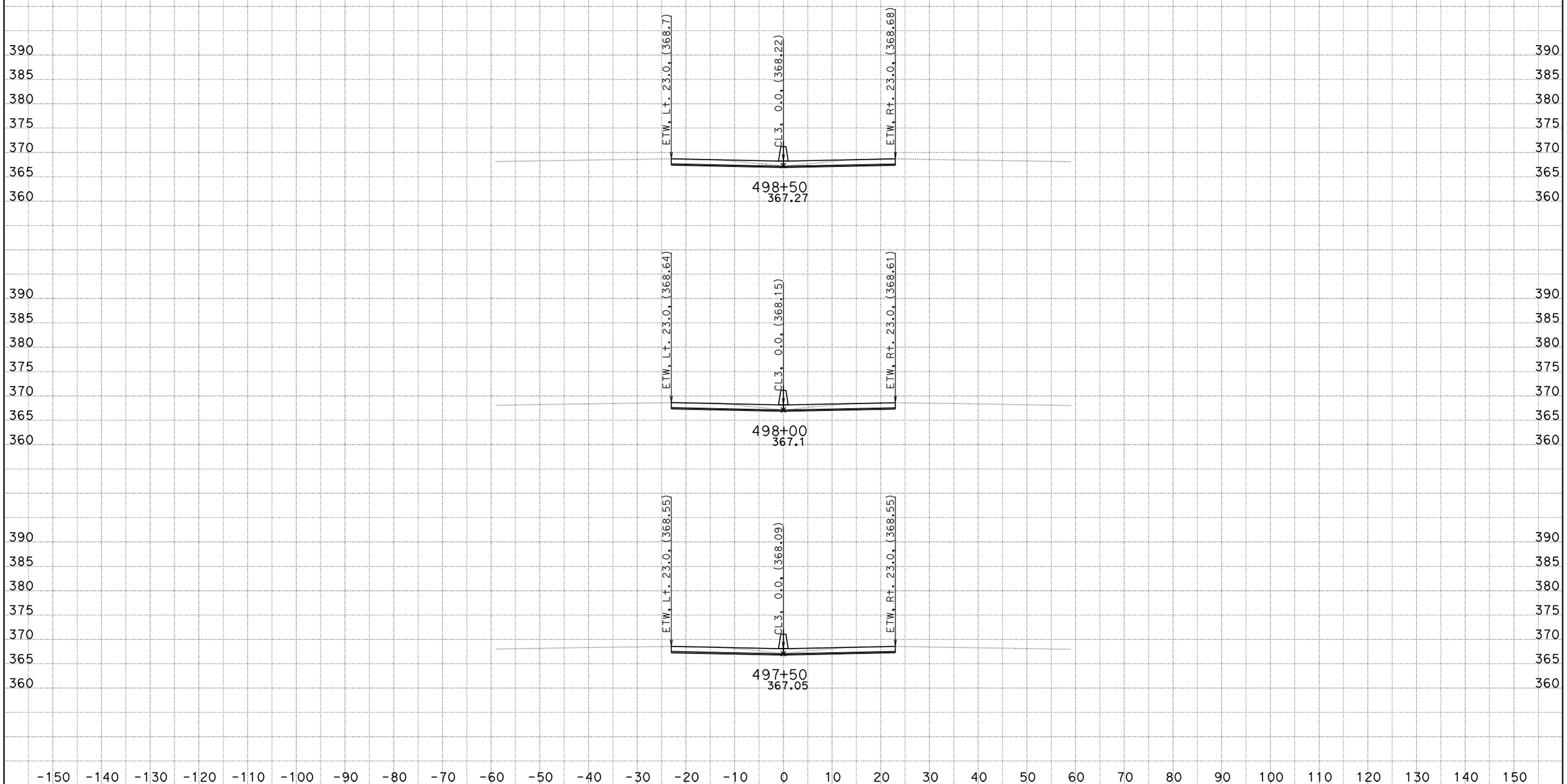

DATE: 10/26/2011 06-Ker-99-PM-17.0/22.1, S. Bakersfield Project, Jafar Ravanbakhsh

KC Project: 0G830 File: D:\CaiceFinal\0G830\finishfinaloct18.ear

SCALE: 1" = 10' Horiz.
1" = 10' Vert.

All Dimensions are US Survey Feet

CL3
CROSS SECTIONS

FOR EARTHWORK DEVELOPMENT ONLY

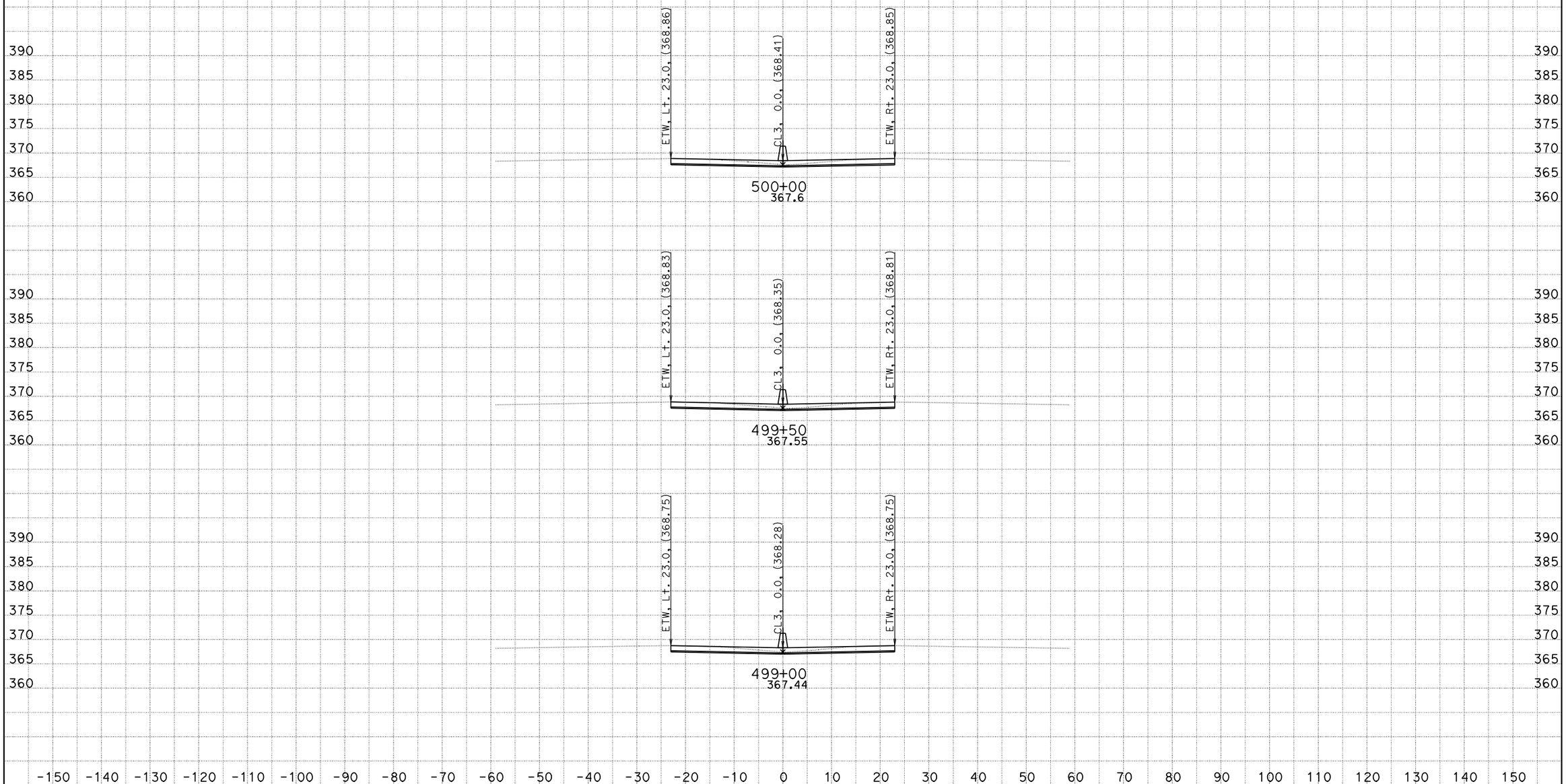

DATE: 10/26/2011
KC Project: 0G830

06-Ker-99-PM-17.0/22.1, S. Bakersfield Project, Jafar Ravanbakhsh
File: D:\CaiceFinal\0G830\finishfinaloct18.ear

SCALE: 1" = 10' Horiz.
1" = 10' Vert.

All Dimensions are US Survey Feet

CL3
CROSS SECTIONS

FOR EARTHWORK DEVELOPMENT ONLY

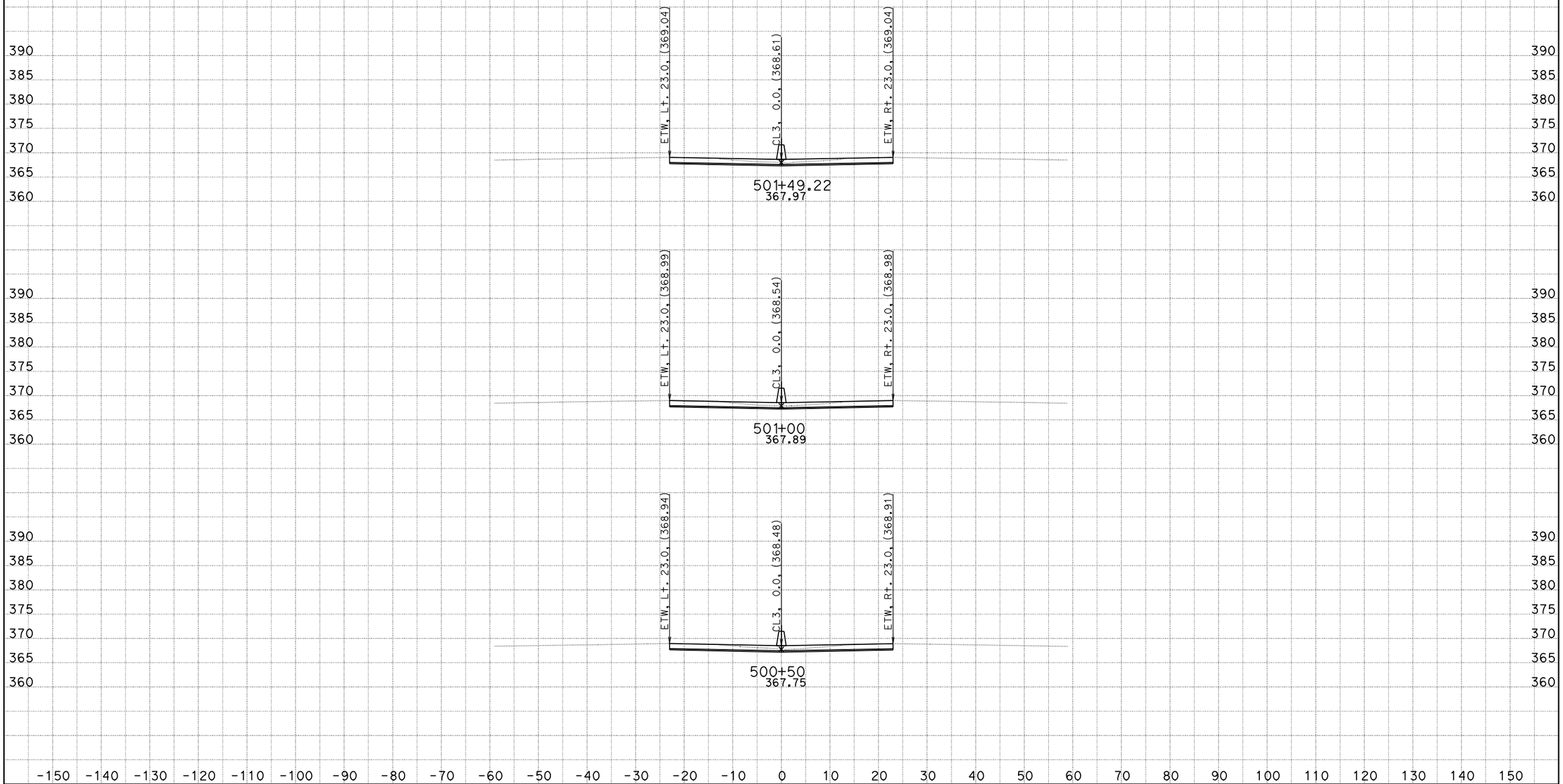

DATE: 10/26/2011
KC Project: 0G830

06-Ker-99-PM-17.0/22.1, S. Bakersfield Project, Jafar Ravanbakhsh
File: D:\CaiceFinal\0G830\finishfinaloct18.ear

SCALE: 1" = 10' Horiz.
1" = 10' Vert.

All Dimensions are US Survey Feet

CL3
CROSS SECTIONS

FOR EARTHWORK DEVELOPMENT ONLY

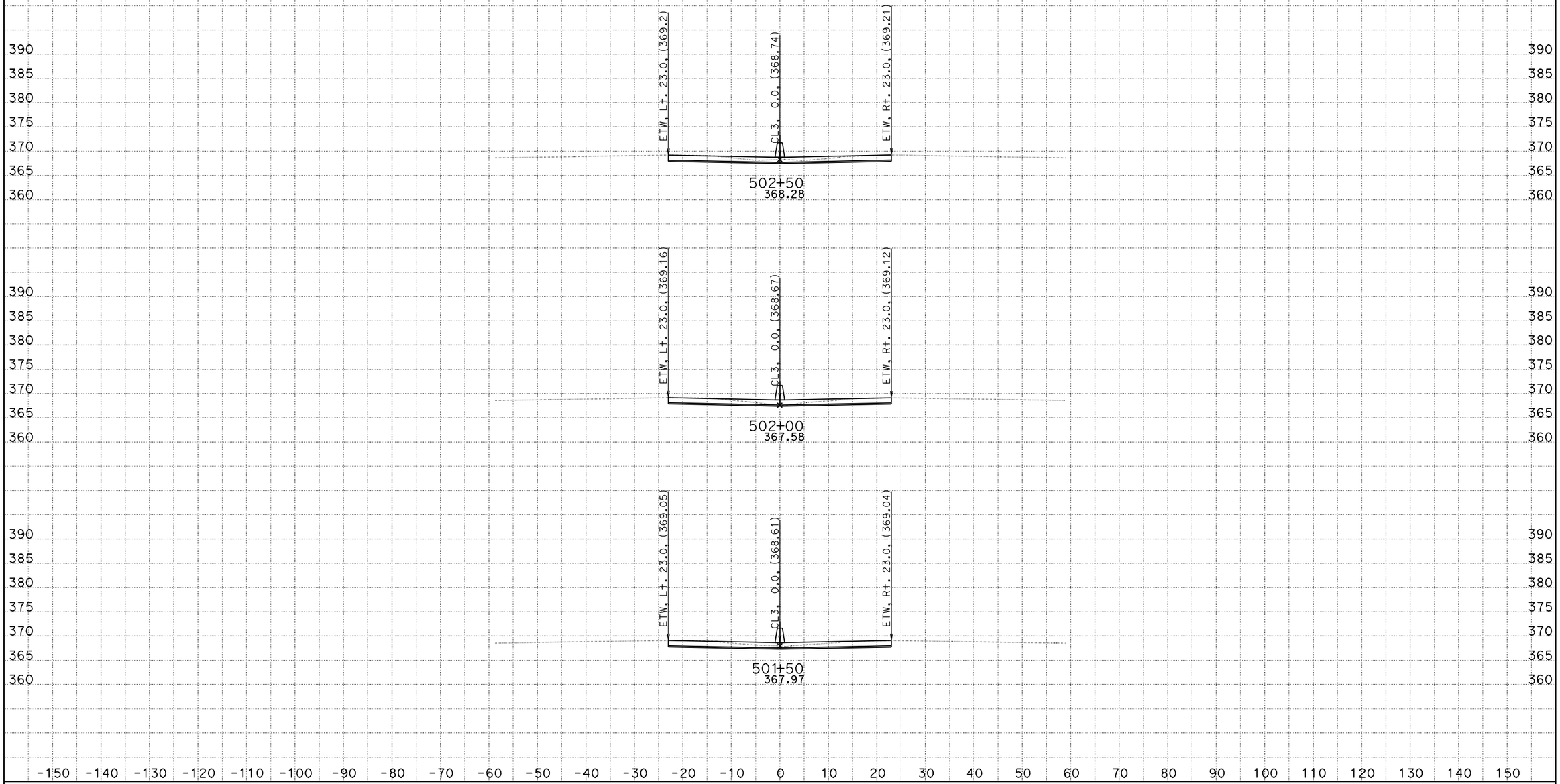

DATE: 10/26/2011
KC Project: 0G830

06-Ker-99-PM-17.0/22.1, S. Bakersfield Project, Jafar Ravanbakhsh
File: D:\CaiceFinal\0G830\finishfinaloct18.ear

SCALE: 1" = 10' Horiz.
1" = 10' Vert.

All Dimensions are US Survey Feet

CL3
CROSS SECTIONS

FOR EARTHWORK DEVELOPMENT ONLY

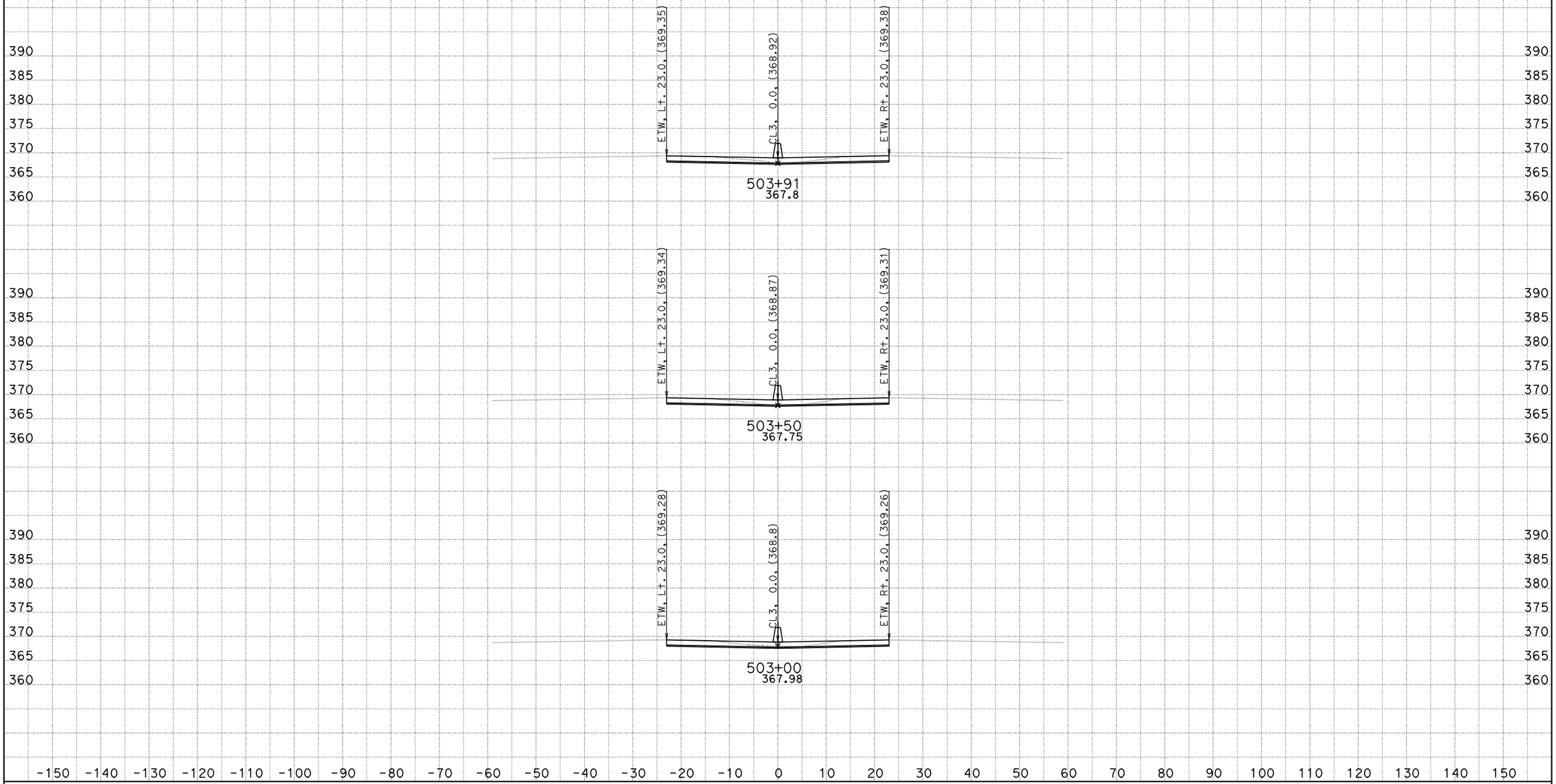

DATE: 10/26/2011
KC Project: 0G830

06-Ker-99-PM-17.0/22.1, S. Bakersfield Project, Jafar Ravanbakhsh
File: D:\CaiceFinal\0G830\finishfinaloct18.ear

SCALE: 1" = 10' Horiz.
1" = 10' Vert.

All Dimensions are US Survey Feet

CL3
CROSS SECTIONS

FOR EARTHWORK DEVELOPMENT ONLY

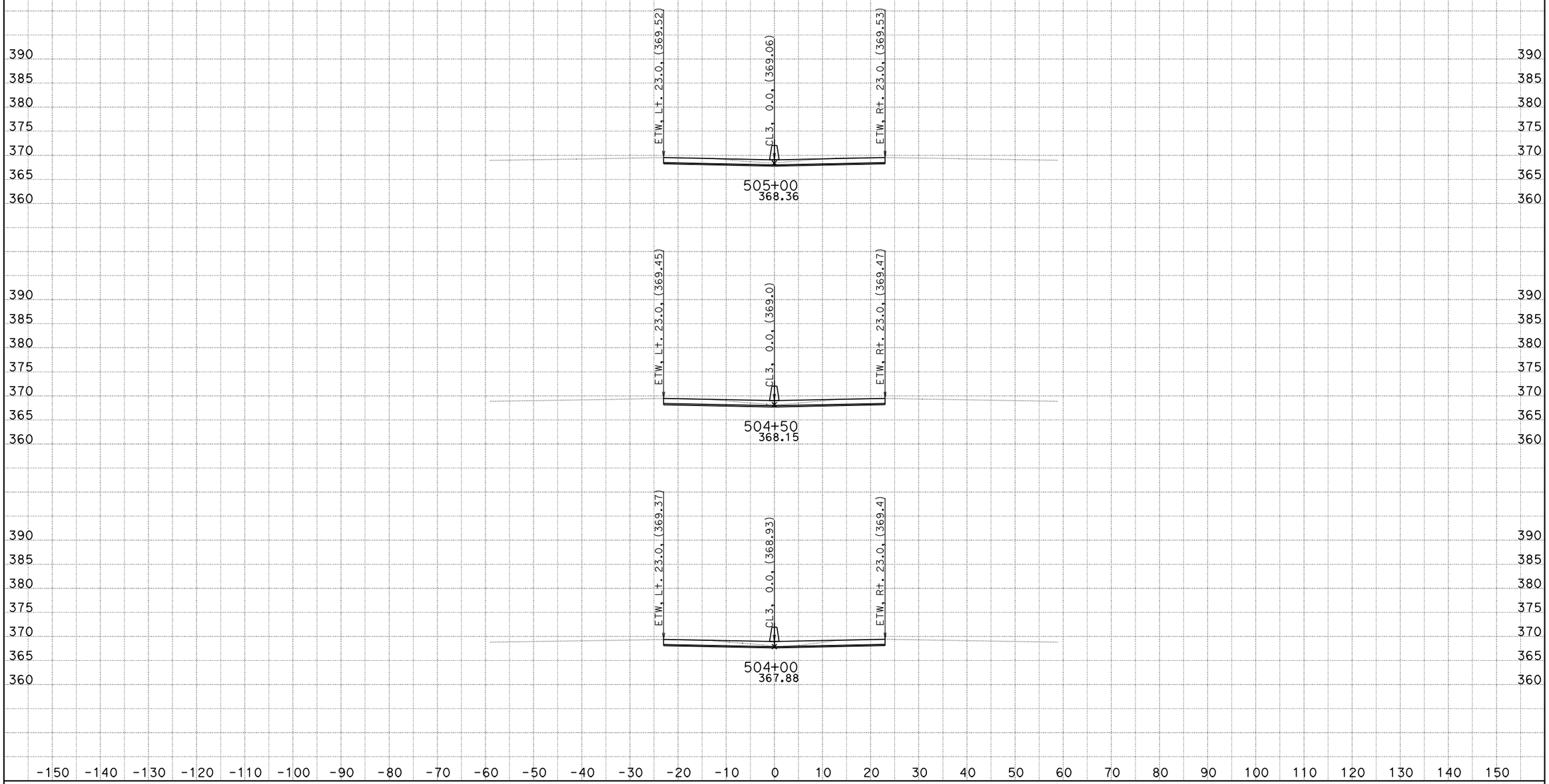

DATE: 10/26/2011
KC Project: 0G830

06-Ker-99-PM-17.0/22.1, S. Bakersfield Project, Jafar Ravanbakhsh
File: D:\CaiceFinal\0G830\finishfinaloct18.ear

SCALE: 1" = 10' Horiz.
1" = 10' Vert.

All Dimensions are US Survey Feet

CL3
CROSS SECTIONS

FOR EARTHWORK DEVELOPMENT ONLY

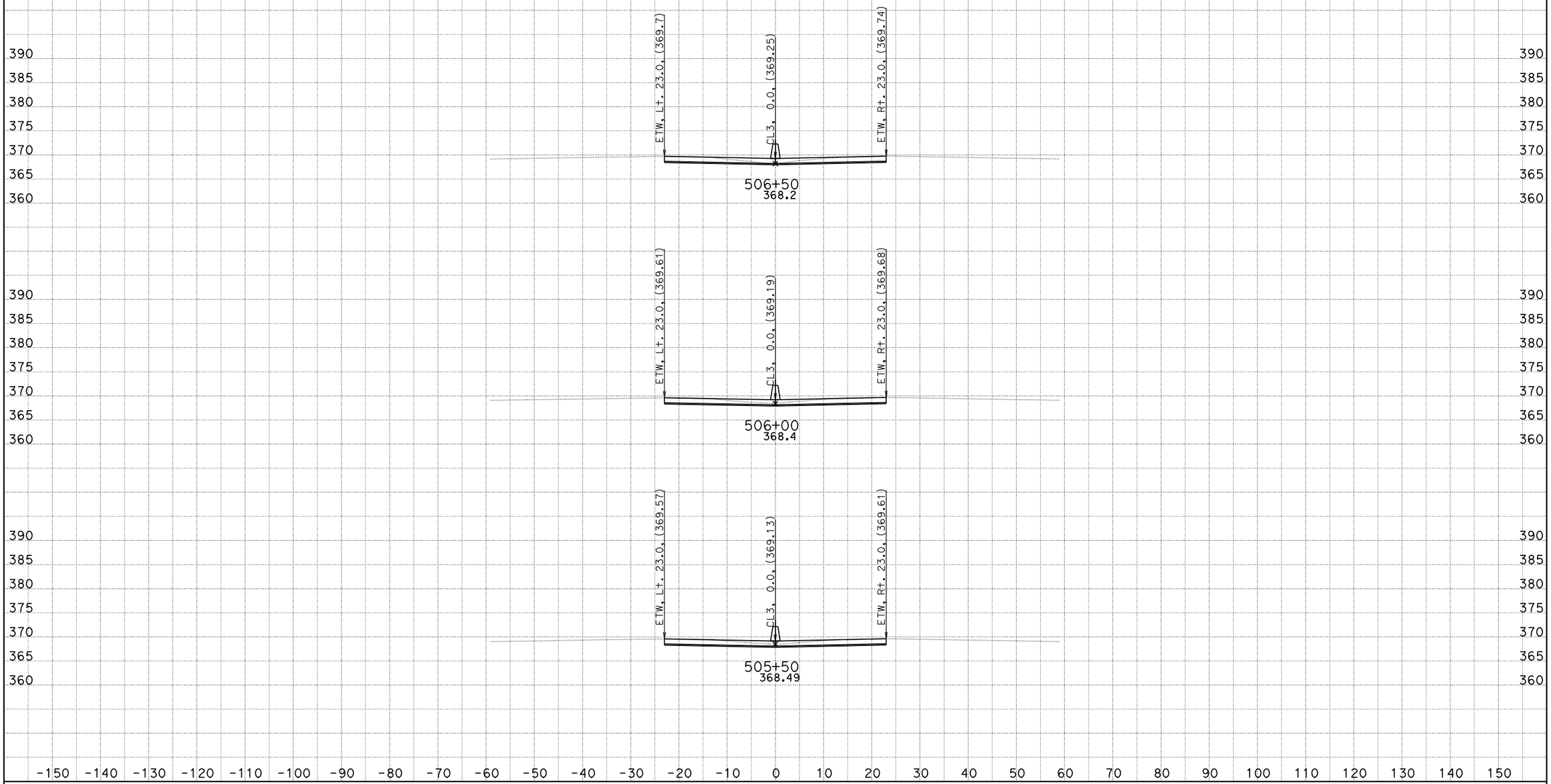

DATE: 10/26/2011
KC Project: 0G830

06-Ker-99-PM-17.0/22.1, S. Bakersfield Project, Jafar Ravanbakhsh
File: D:\CaiceFinal\0G830\finishfinaloct18.ear

SCALE: 1" = 10' Horiz.
1" = 10' Vert.

All Dimensions are US Survey Feet

CL3
CROSS SECTIONS

FOR EARTHWORK DEVELOPMENT ONLY

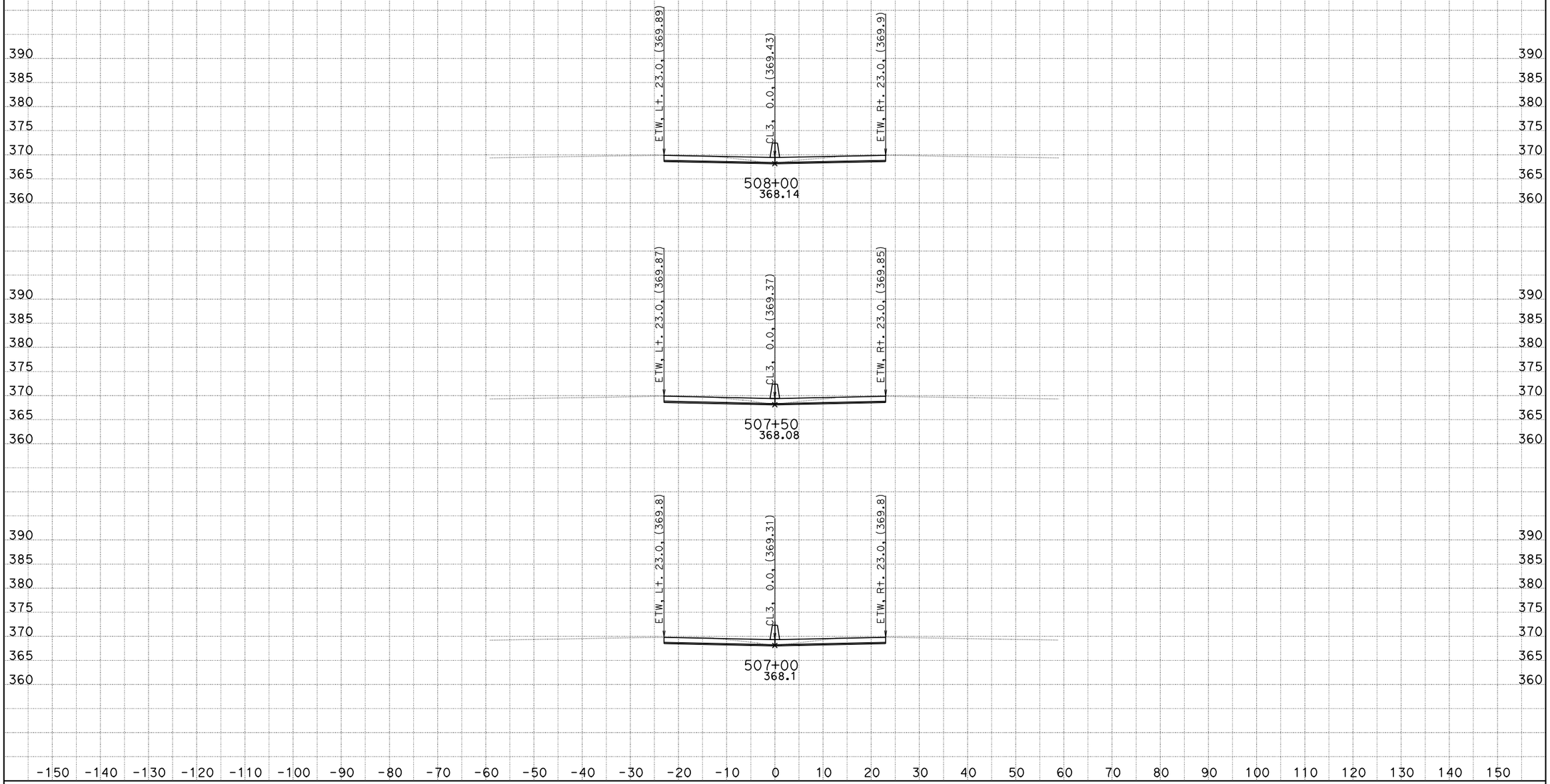

DATE: 10/26/2011
KC Project: 0G830

06-Ker-99-PM-17.0/22.1, S. Bakersfield Project, Jafar Ravanbakhsh
File: D:\CaiceFinal\0G830\finishfinaloct18.ear

SCALE: 1" = 10' Horiz.
1" = 10' Vert.

All Dimensions are US Survey Feet

CL3
CROSS SECTIONS

FOR EARTHWORK DEVELOPMENT ONLY

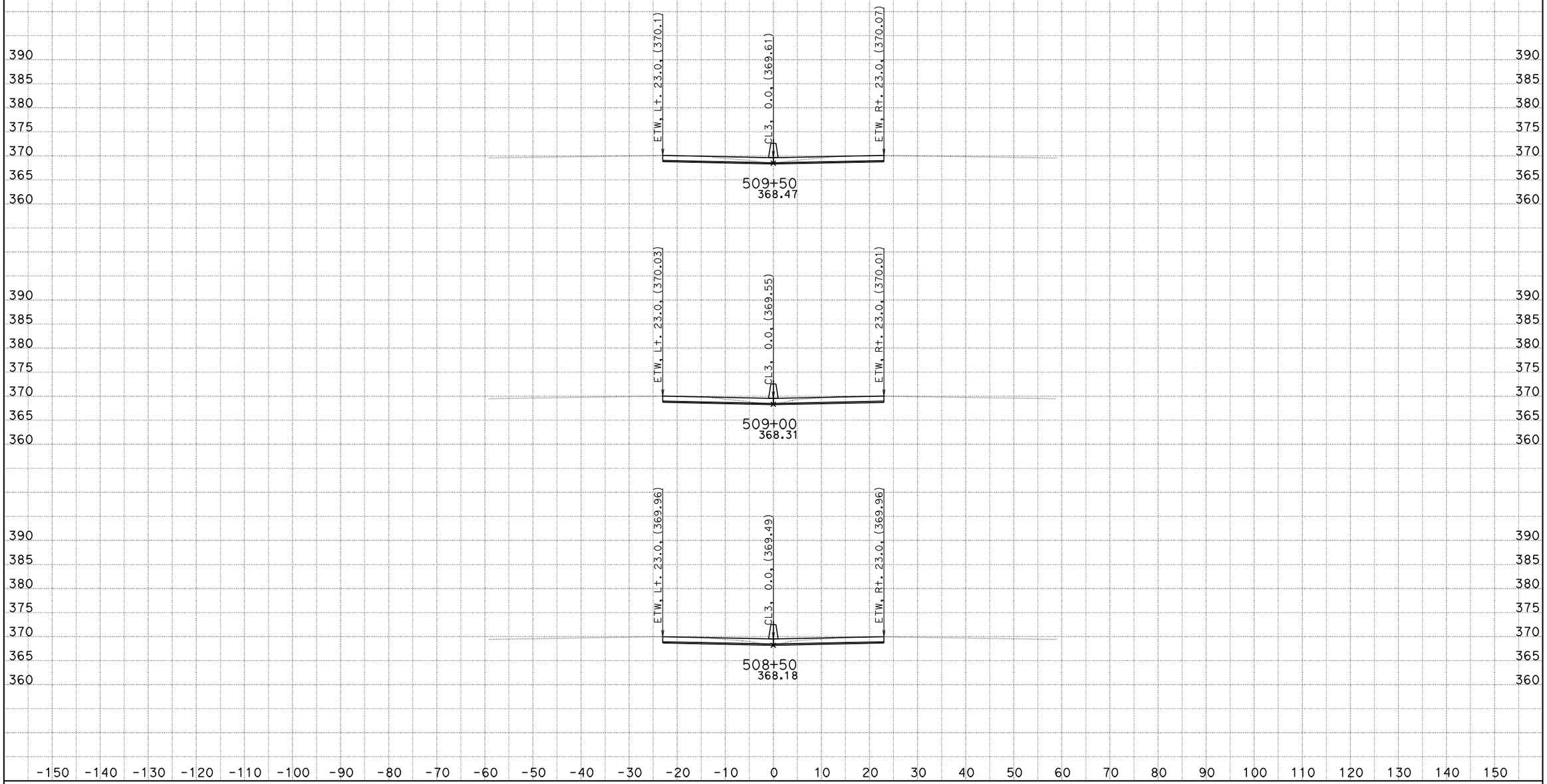

DATE: 10/26/2011
KC Project: 0G830

06-Ker-99-PM-17.0/22.1, S. Bakersfield Project, Jafar Ravanbakhsh
File: D:\CaiceFinal\0G830\finishfinaloct18.ear

SCALE: 1" = 10' Horiz.
1" = 10' Vert.

All Dimensions are US Survey Feet

CL3
CROSS SECTIONS

FOR EARTHWORK DEVELOPMENT ONLY

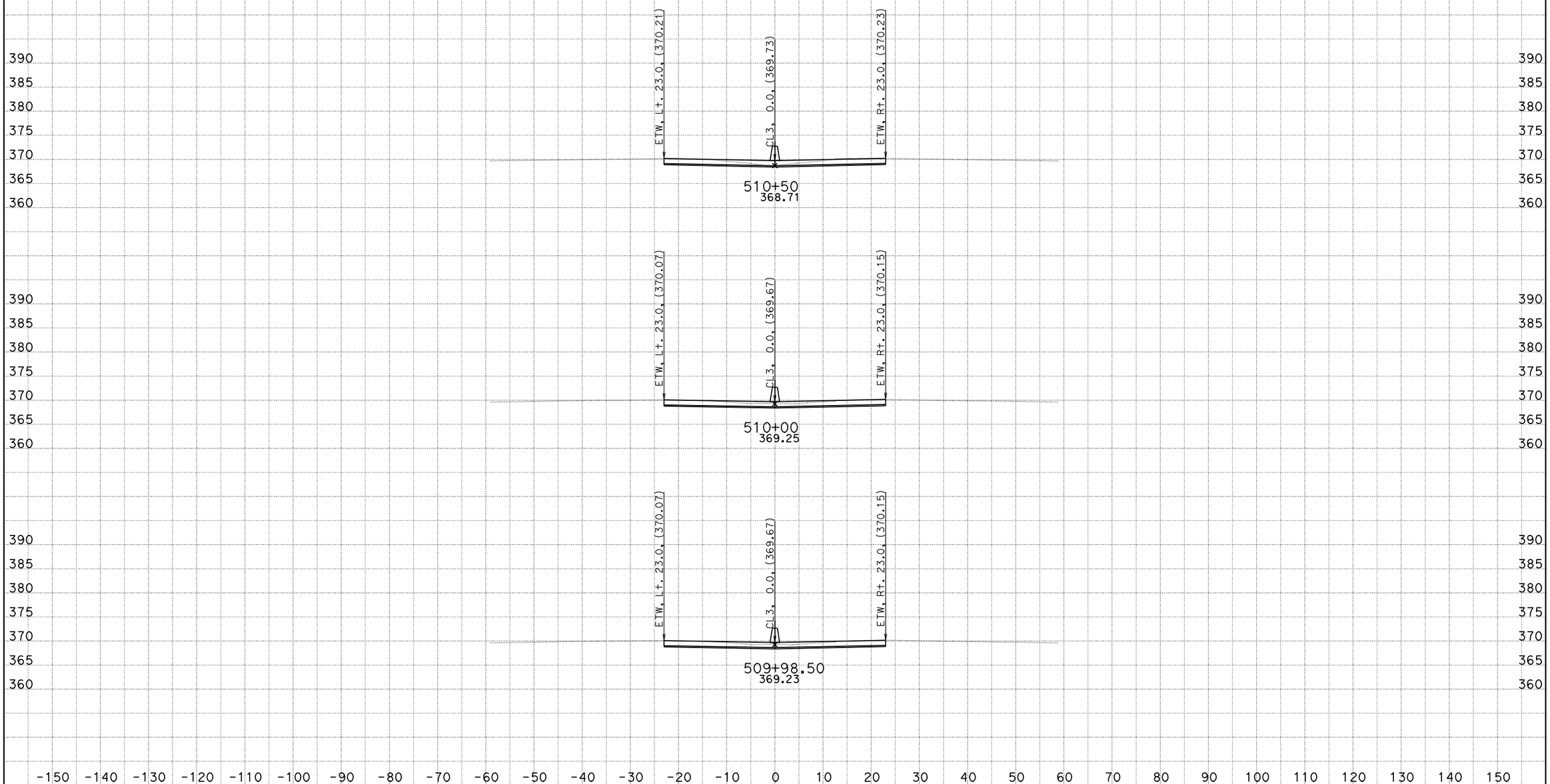

DATE: 10/26/2011 06-Ker-99-PM-17.0/22.1, S. Bakersfield Project, Jafar Ravanbakhsh

KC Project: 0G830 File: D:\CaiceFinal\0G830\finishfinaloct18.ear

SCALE: 1" = 10' Horiz.
1" = 10' Vert.

All Dimensions are US Survey Feet

CL3
CROSS SECTIONS

FOR EARTHWORK DEVELOPMENT ONLY

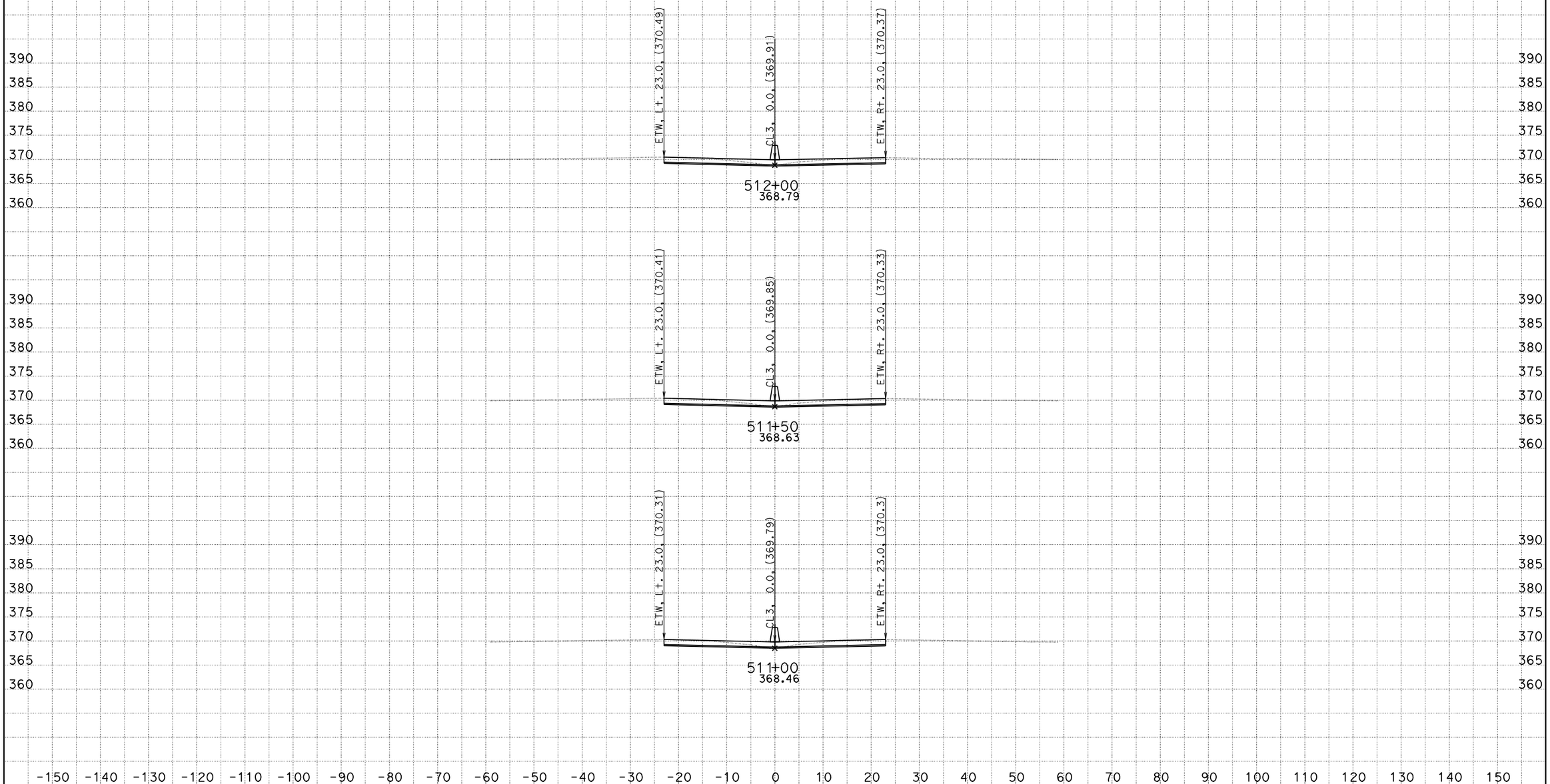

DATE: 10/26/2011
KC Project: 0G830

06-Ker-99-PM-17.0/22.1, S. Bakersfield Project, Jafar Ravanbakhsh
File: D:\CaiceFinal\0G830\finishfinaloct18.ear

SCALE: 1" = 10' Horiz.
1" = 10' Vert.

All Dimensions are US Survey Feet

CL3
CROSS SECTIONS

FOR EARTHWORK DEVELOPMENT ONLY

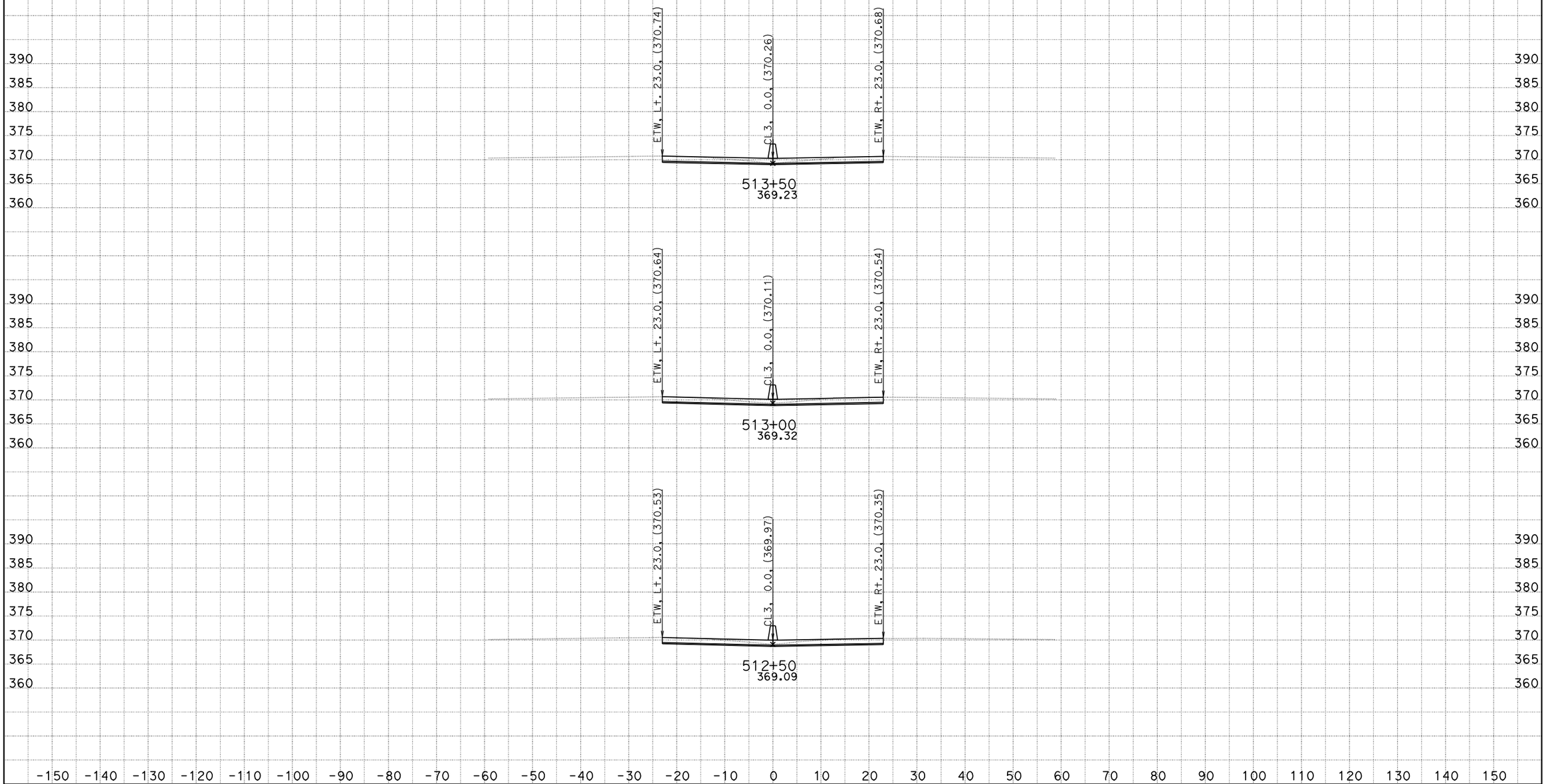

DATE: 10/26/2011
KC Project: 0G830

06-Ker-99-PM-17.0/22.1, S. Bakersfield Project, Jafar Ravanbakhsh
File: D:\CaiceFinal\0G830\finishfinaloct18.ear

SCALE: 1" = 10' Horiz.
1" = 10' Vert.

All Dimensions are US Survey Feet

CL3
CROSS SECTIONS

FOR EARTHWORK DEVELOPMENT ONLY

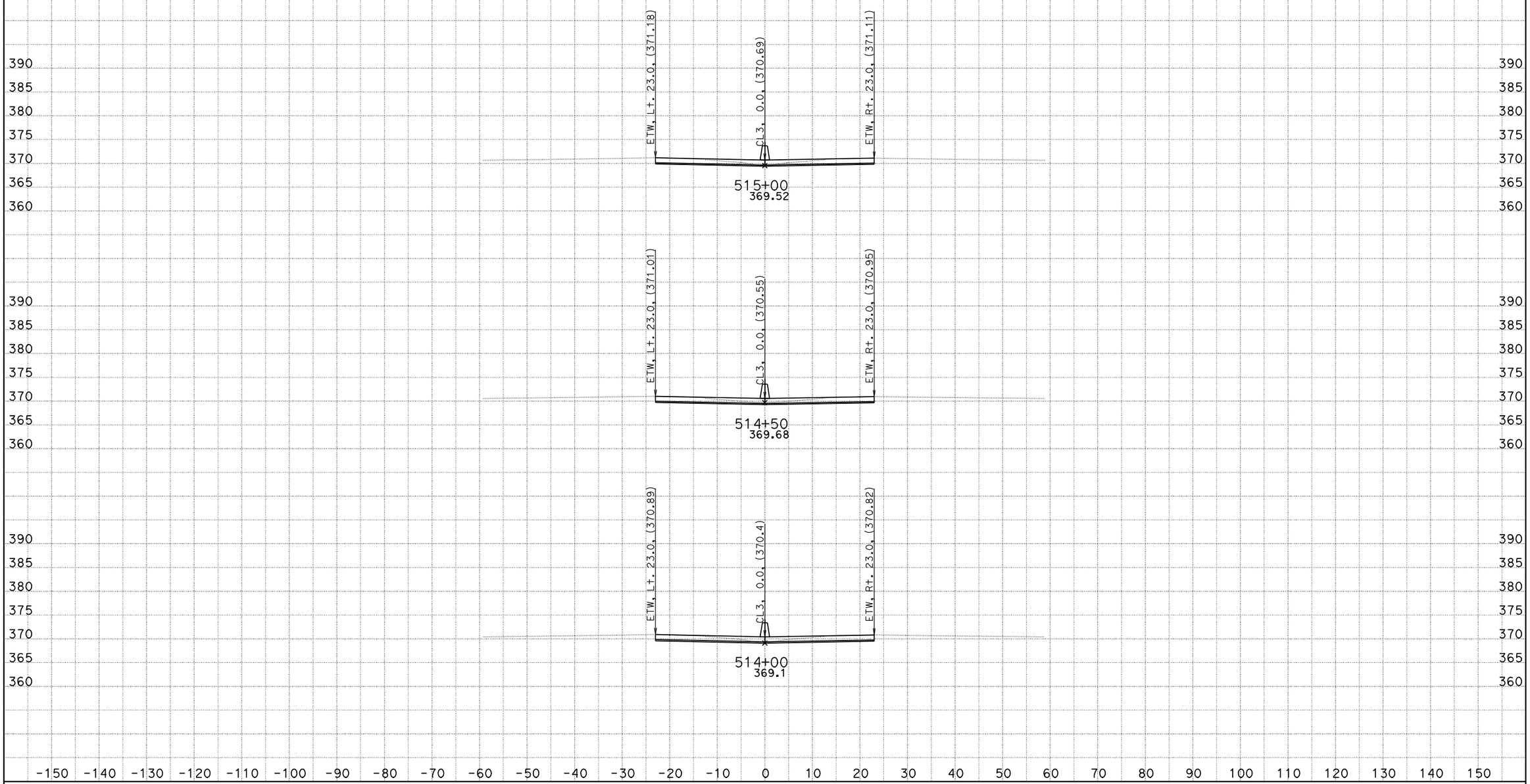

DATE: 10/26/2011
KC Project: 0G830

06-Ker-99-PM-17.0/22.1, S. Bakersfield Project, Jafar Ravanbakhsh
File: D:\CaiceFinal\0G830\finishfinaloct18.ear

SCALE: 1" = 10' Horiz.
1" = 10' Vert.

All Dimensions are US Survey Feet

CL3
CROSS SECTIONS

FOR EARTHWORK DEVELOPMENT ONLY

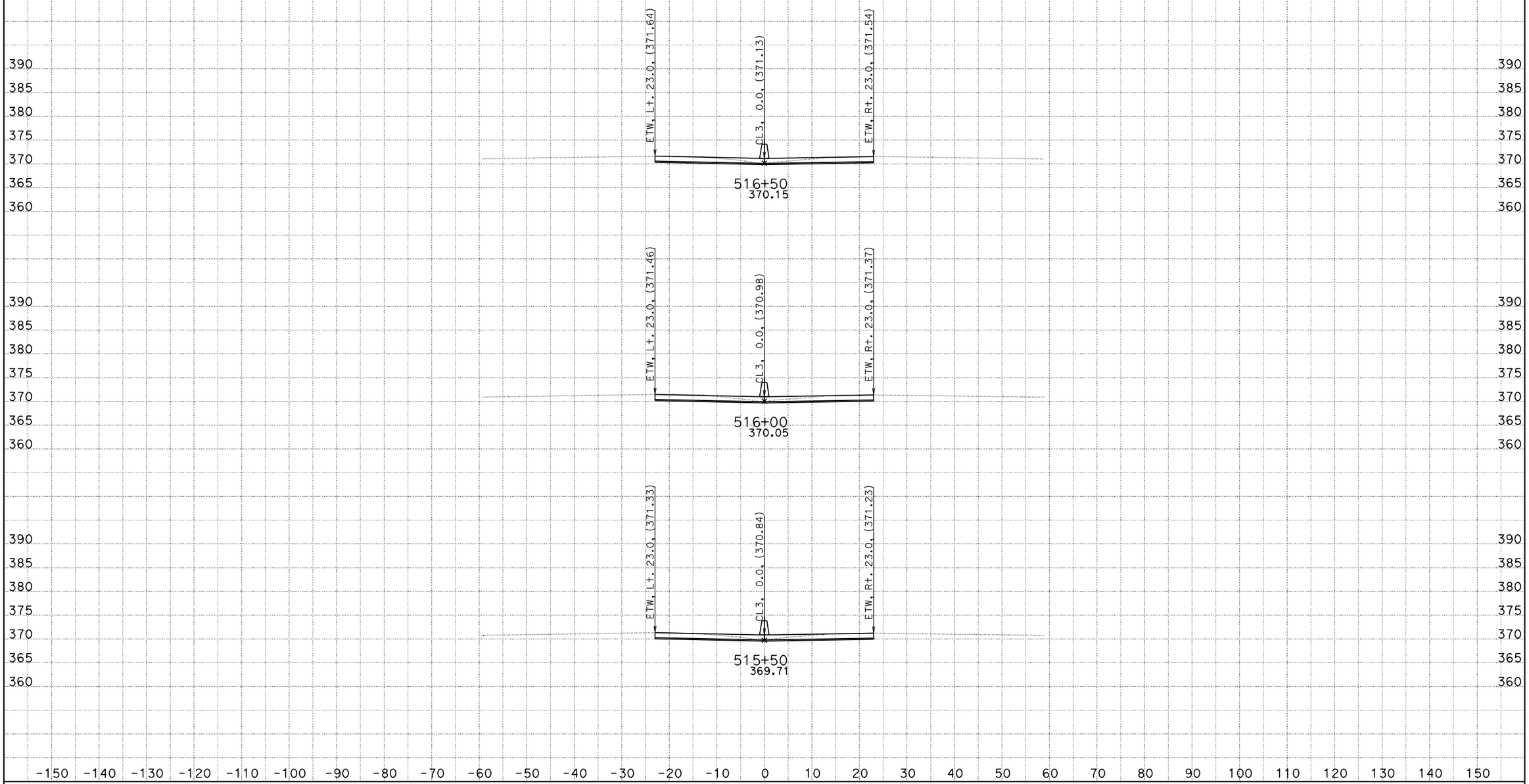

DATE: 10/26/2011
KC Project: 0G830

06-Ker-99-PM-17.0/22.1, S. Bakersfield Project, Jafar Ravanbakhsh
File: D:\CaiceFinal\0G830\finishfinaloct18.ear

SCALE: 1" = 10' Horiz.
1" = 10' Vert.

All Dimensions are US Survey Feet

CL3
CROSS SECTIONS

FOR EARTHWORK DEVELOPMENT ONLY

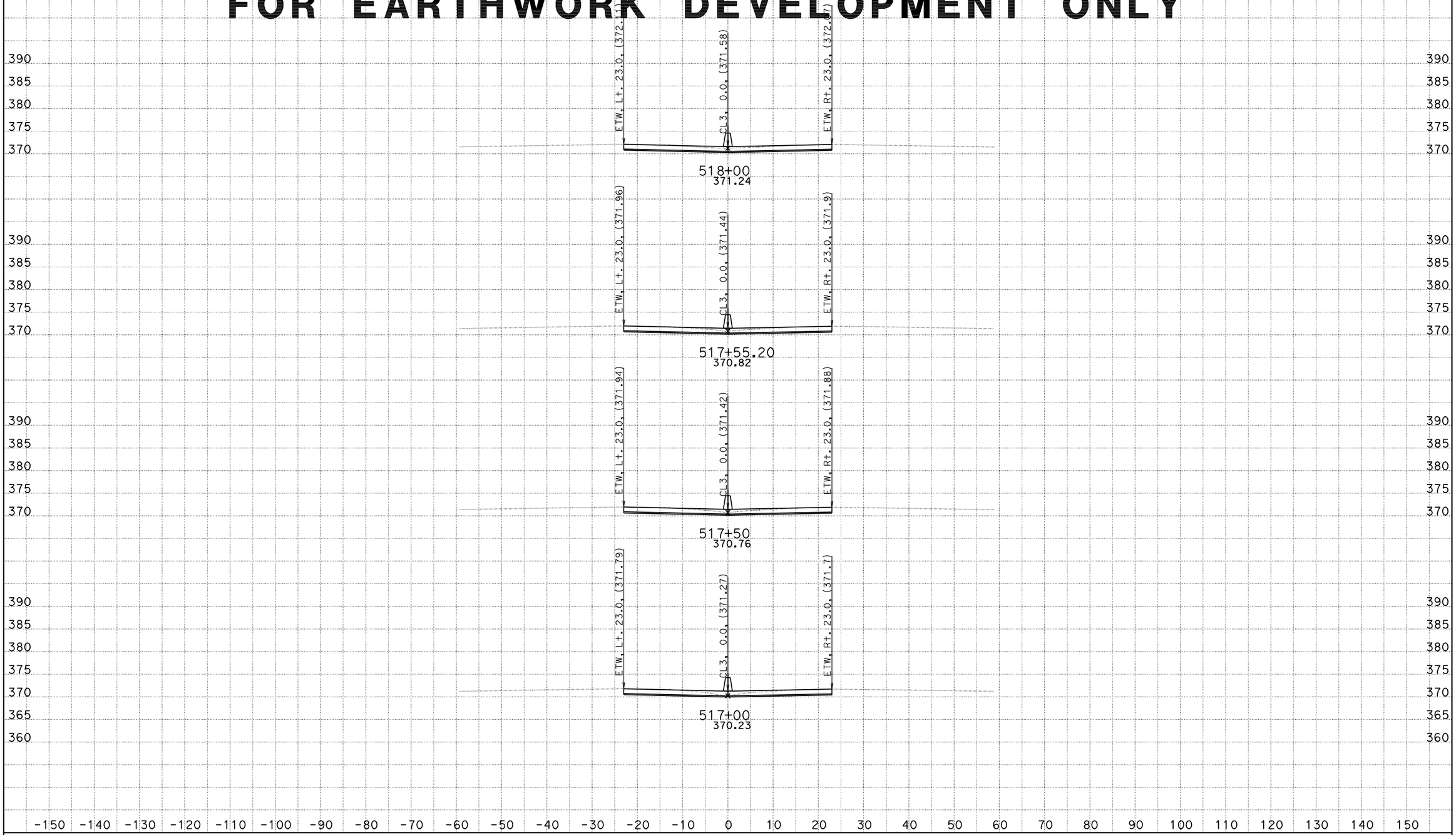

DATE: 10/26/2011
KC Project: 0G830

06-Ker-99-PM-17.0/22.1, S. Bakersfield Project, Jafar Ravanbakhsh
File: D:\CaiceFinal\0G830\finishfinaloct18.ear

SCALE: 1" = 10' Horiz.
1" = 10' Vert.

All Dimensions are US Survey Feet

CL3
CROSS SECTIONS

FOR EARTHWORK DEVELOPMENT ONLY

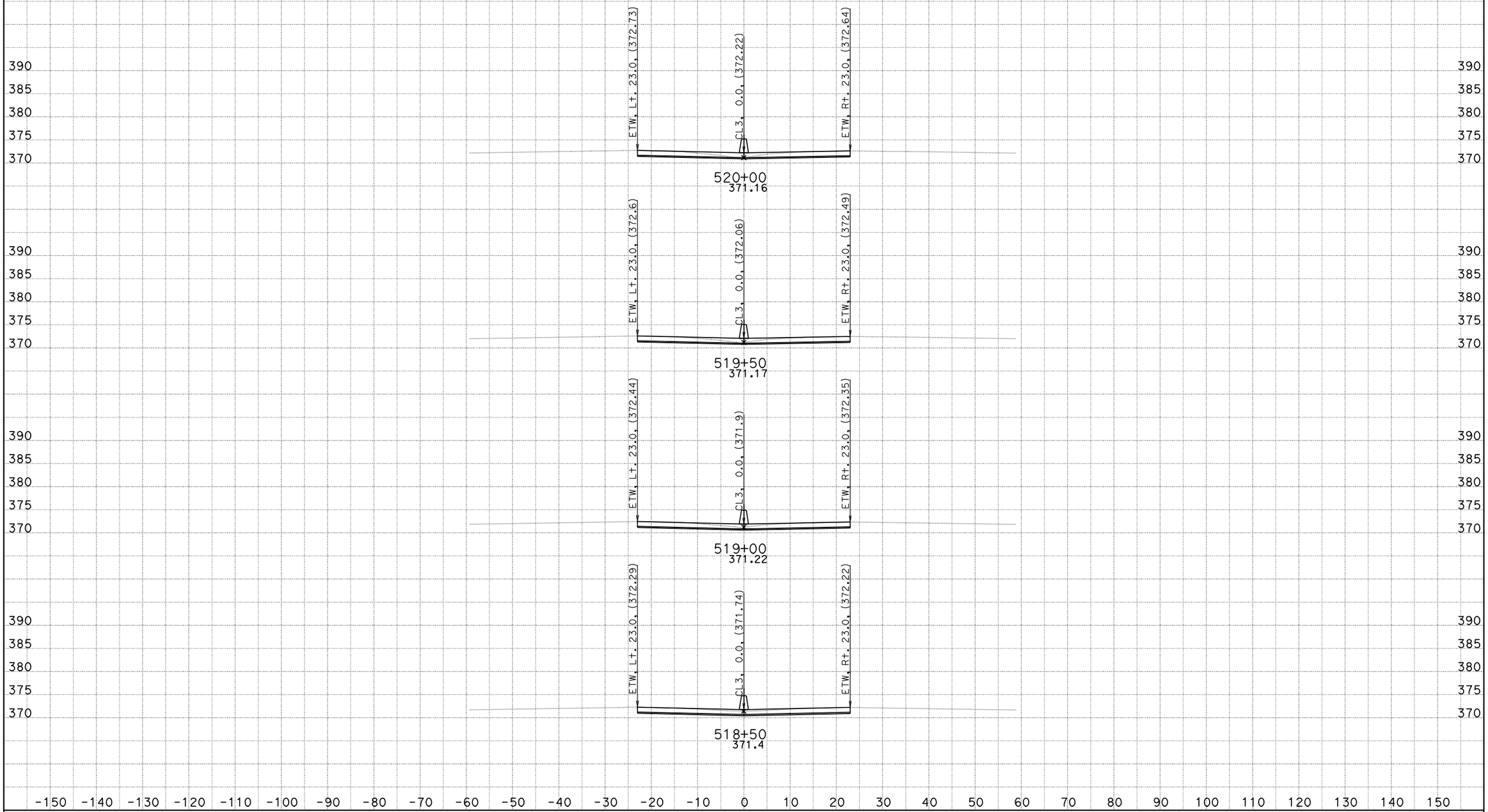

DATE: 10/26/2011
KC Project: 0G830

06-Ker-99-PM-17.0/22.1, S. Bakersfield Project, Jafar Ravanbakhsh
File: D:\CaiceFinal\0G830\finishfinaloct18.ear

SCALE: 1" = 10' Horiz.
1" = 10' Vert.

All Dimensions are US Survey Feet

CL3
CROSS SECTIONS

FOR EARTHWORK DEVELOPMENT ONLY

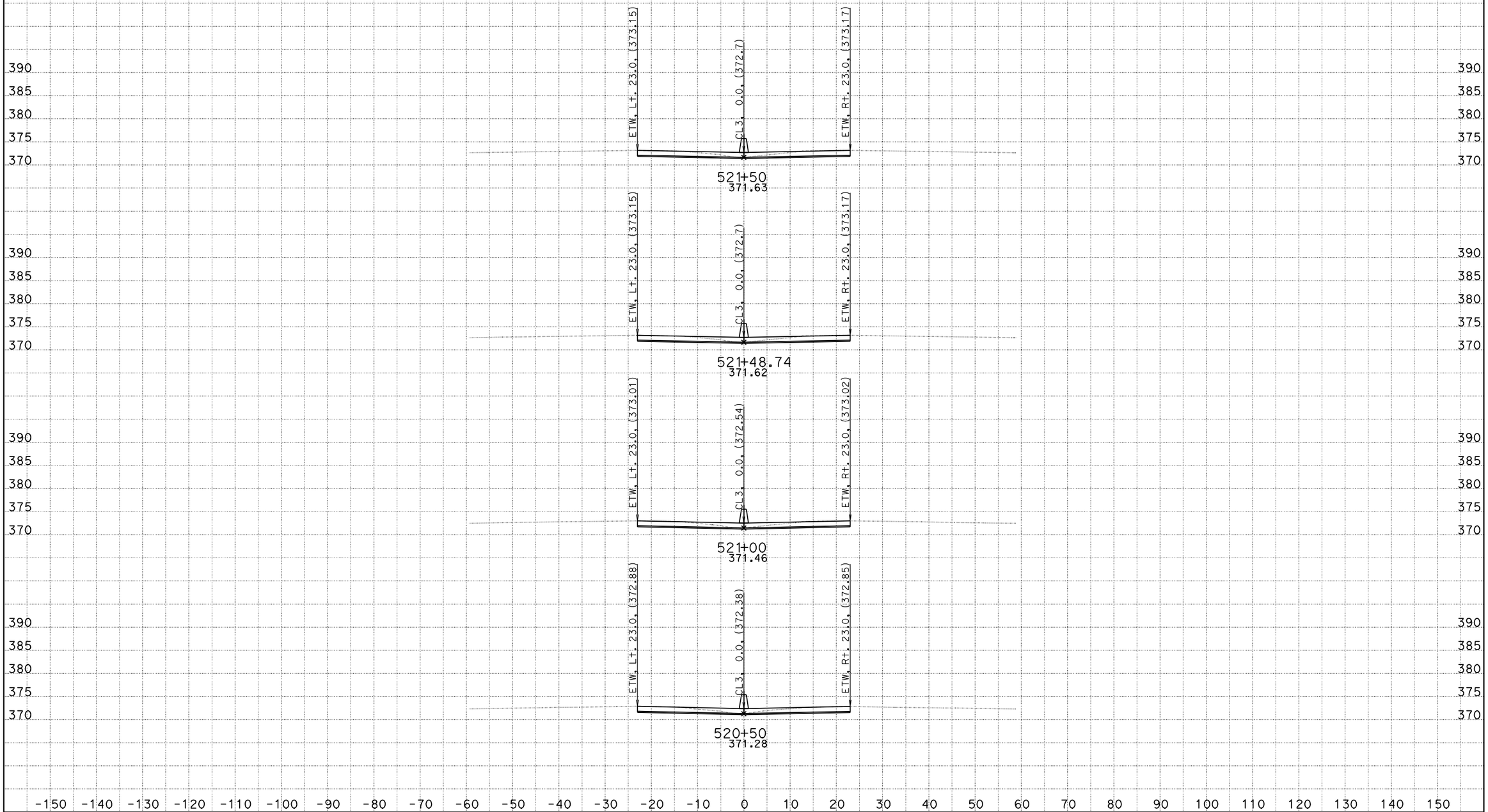

DATE: 10/26/2011
KC Project: 0G830

06-Ker-99-PM-17.0/22.1, S. Bakersfield Project, Jafar Ravanbakhsh
File: D:\CaiceFinal\0G830\finishfinaloct18.ear

SCALE: 1" = 10' Horiz.
1" = 10' Vert.

All Dimensions are US Survey Feet

CL3
CROSS SECTIONS

FOR EARTHWORK DEVELOPMENT ONLY

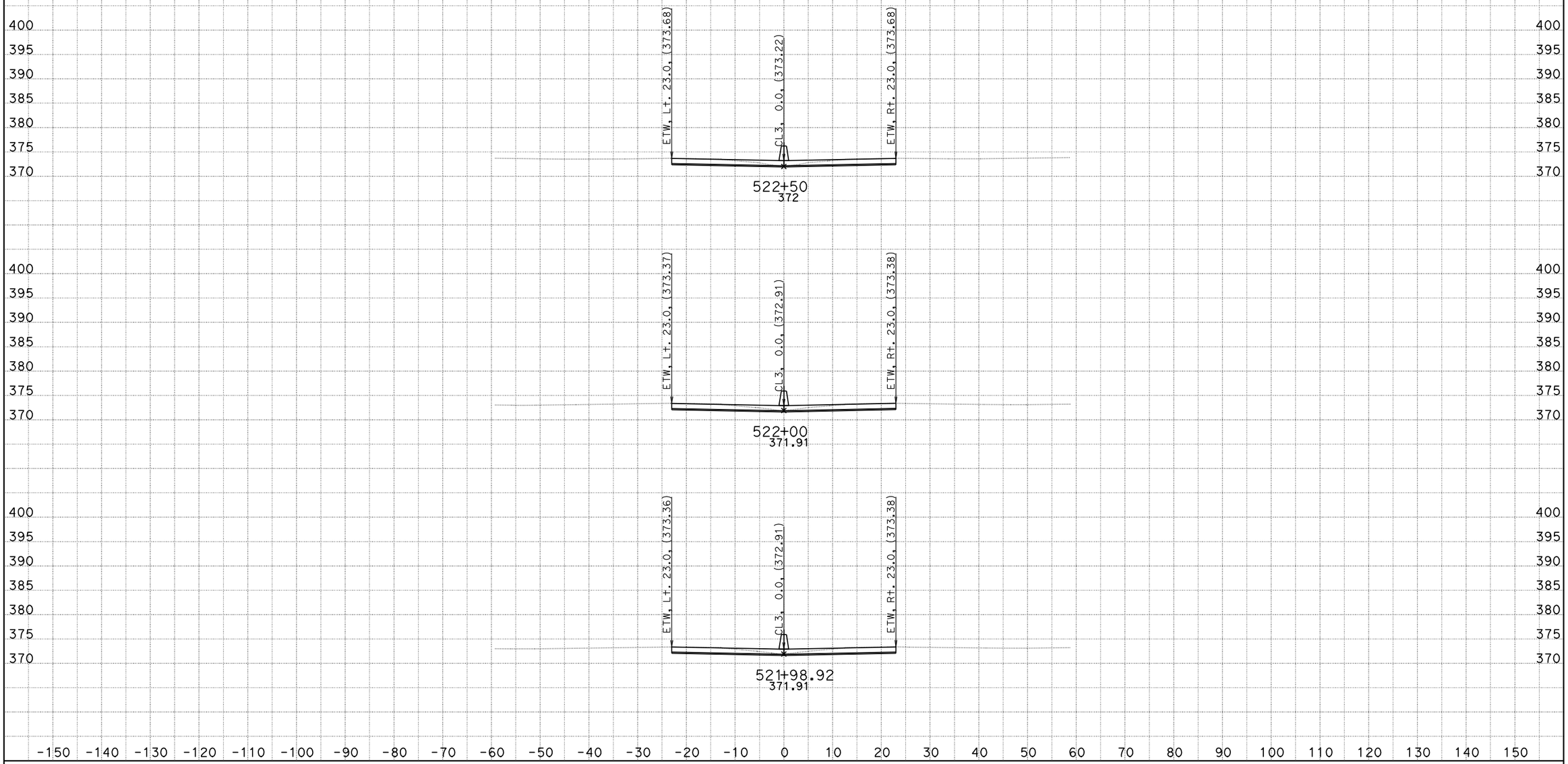

DATE: 10/26/2011
KC Project: 0G830

06-Ker-99-PM-17.0/22.1, S. Bakersfield Project, Jafar Ravanbakhsh
File: D:\CaiceFinal\0G830\finishfinaloct18.ear

SCALE: 1" = 10' Horiz.
1" = 10' Vert.

All Dimensions are US Survey Feet

CL3
CROSS SECTIONS

FOR EARTHWORK DEVELOPMENT ONLY

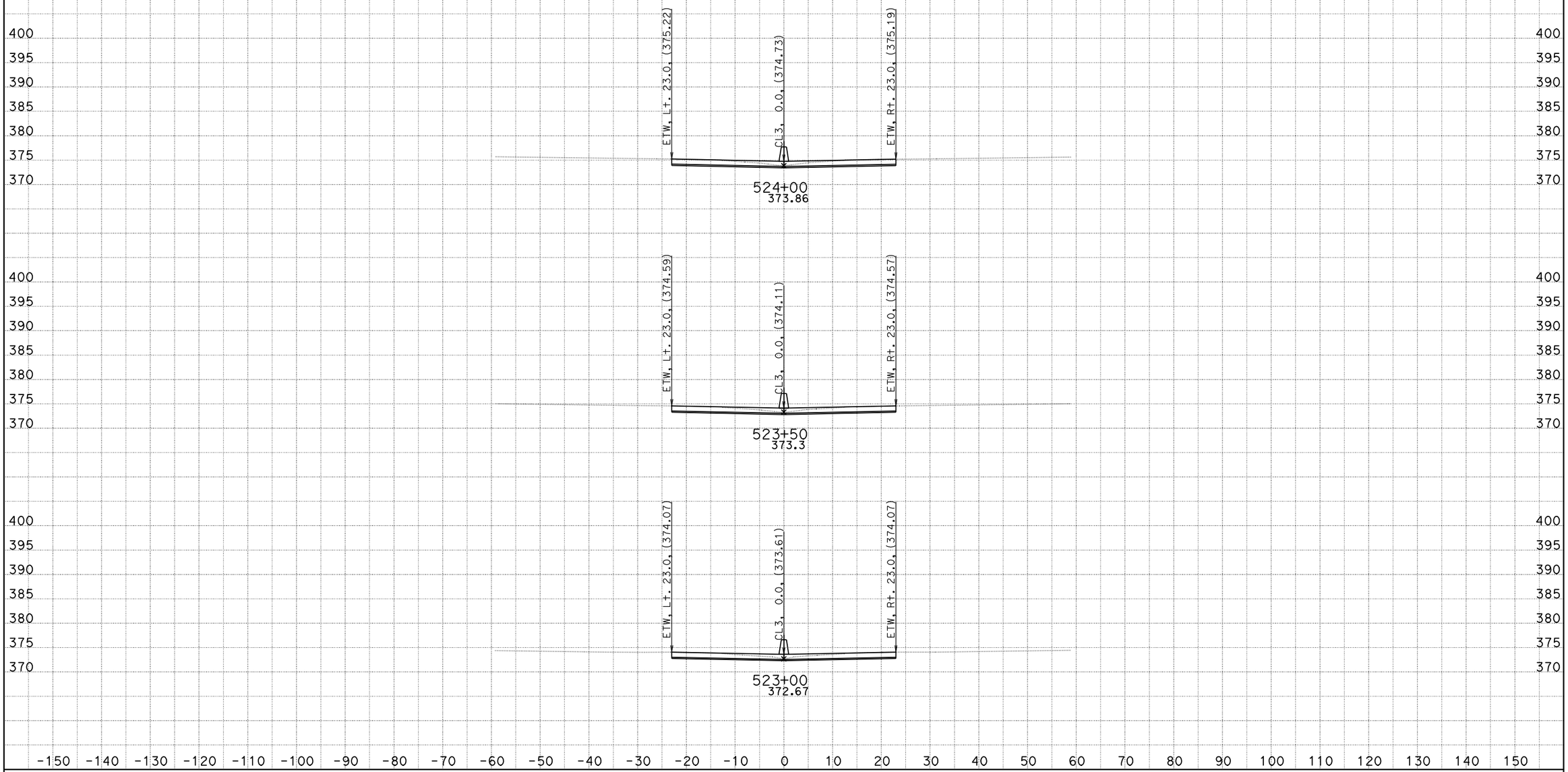

DATE: 10/26/2011
KC Project: 0G830

06-Ker-99-PM-17.0/22.1, S. Bakersfield Project, Jafar Ravanbakhsh
File: D:\CaiceFinal\0G830\finishfinaloct18.ear

SCALE: 1" = 10' Horiz.
1" = 10' Vert.

All Dimensions are US Survey Feet

CL3
CROSS SECTIONS

FOR EARTHWORK DEVELOPMENT ONLY

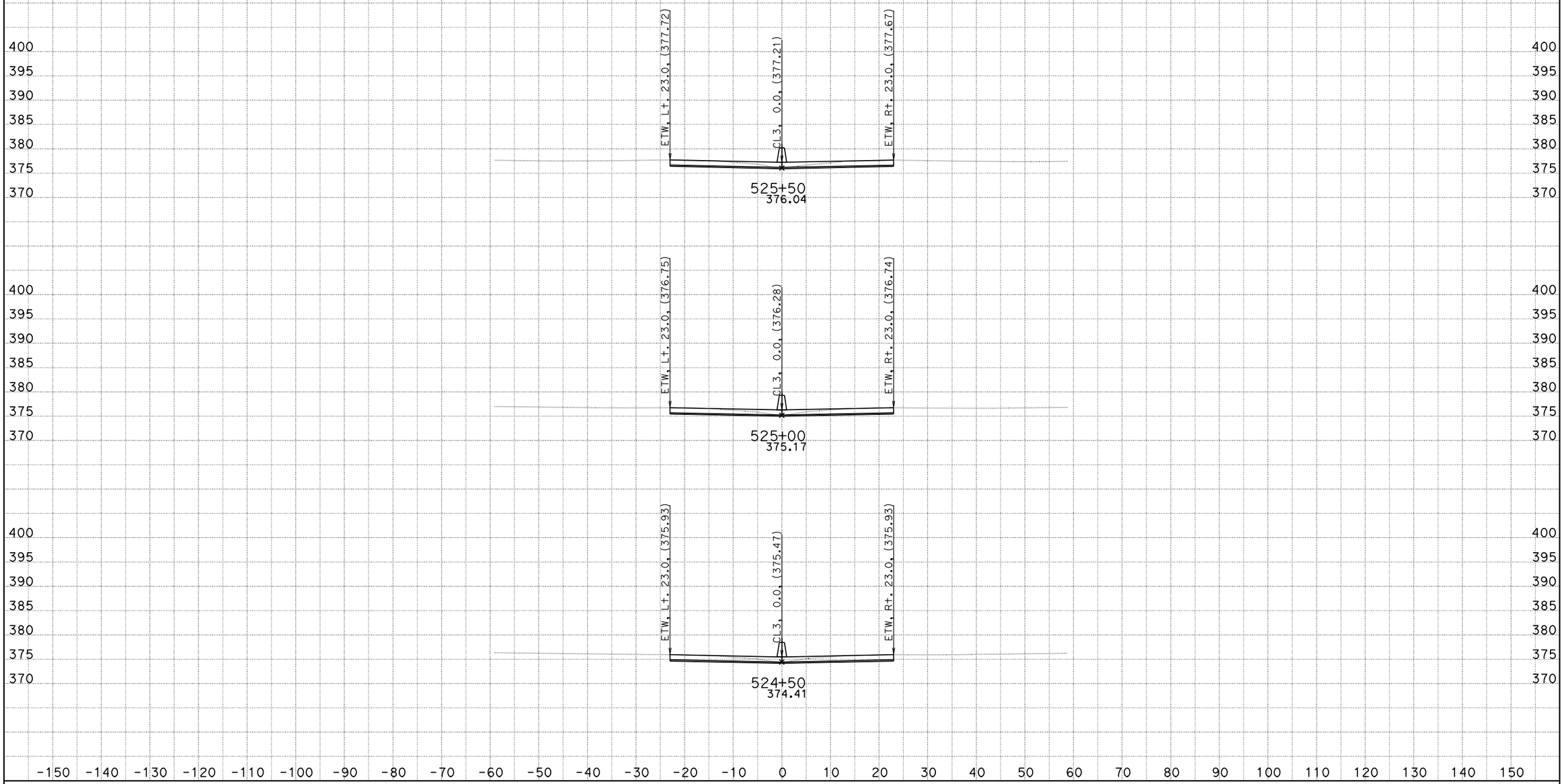

DATE: 10/26/2011
KC Project: 0G830

06-Ker-99-PM-17.0/22.1, S. Bakersfield Project, Jafar Ravanbakhsh
File: D:\CaiceFinal\0G830\finishfinaloct18.ear

SCALE: 1" = 10' Horiz.
1" = 10' Vert.

All Dimensions are US Survey Feet

CL3
CROSS SECTIONS

FOR EARTHWORK DEVELOPMENT ONLY

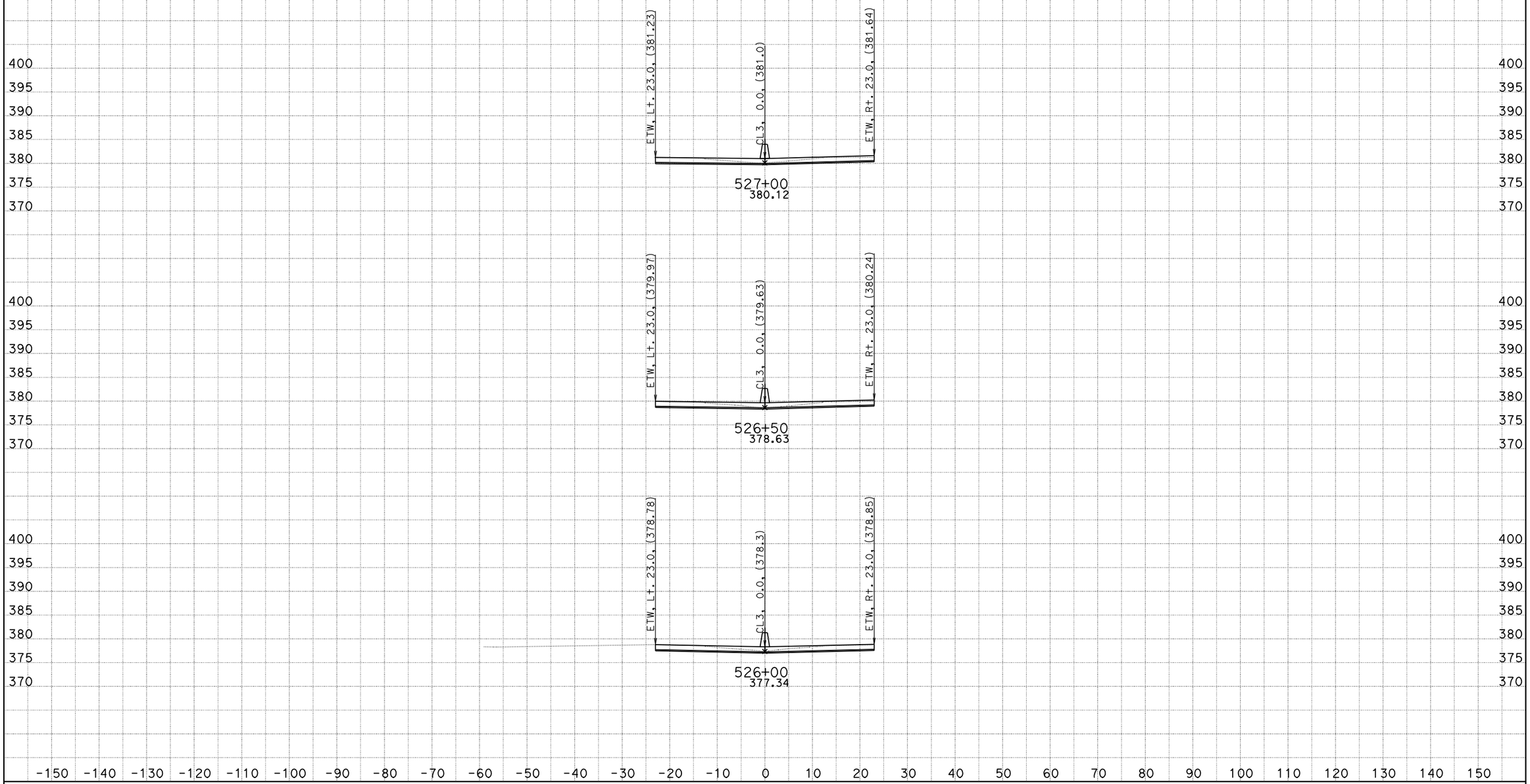

DATE: 10/26/2011
KC Project: 0G830

06-Ker-99-PM-17.0/22.1, S. Bakersfield Project, Jafar Ravanbakhsh
File: D:\CaiceFinal\0G830\finishfinaloct18.ear

SCALE: 1" = 10' Horiz.
1" = 10' Vert.

All Dimensions are US Survey Feet

CL3
CROSS SECTIONS

FOR EARTHWORK DEVELOPMENT ONLY

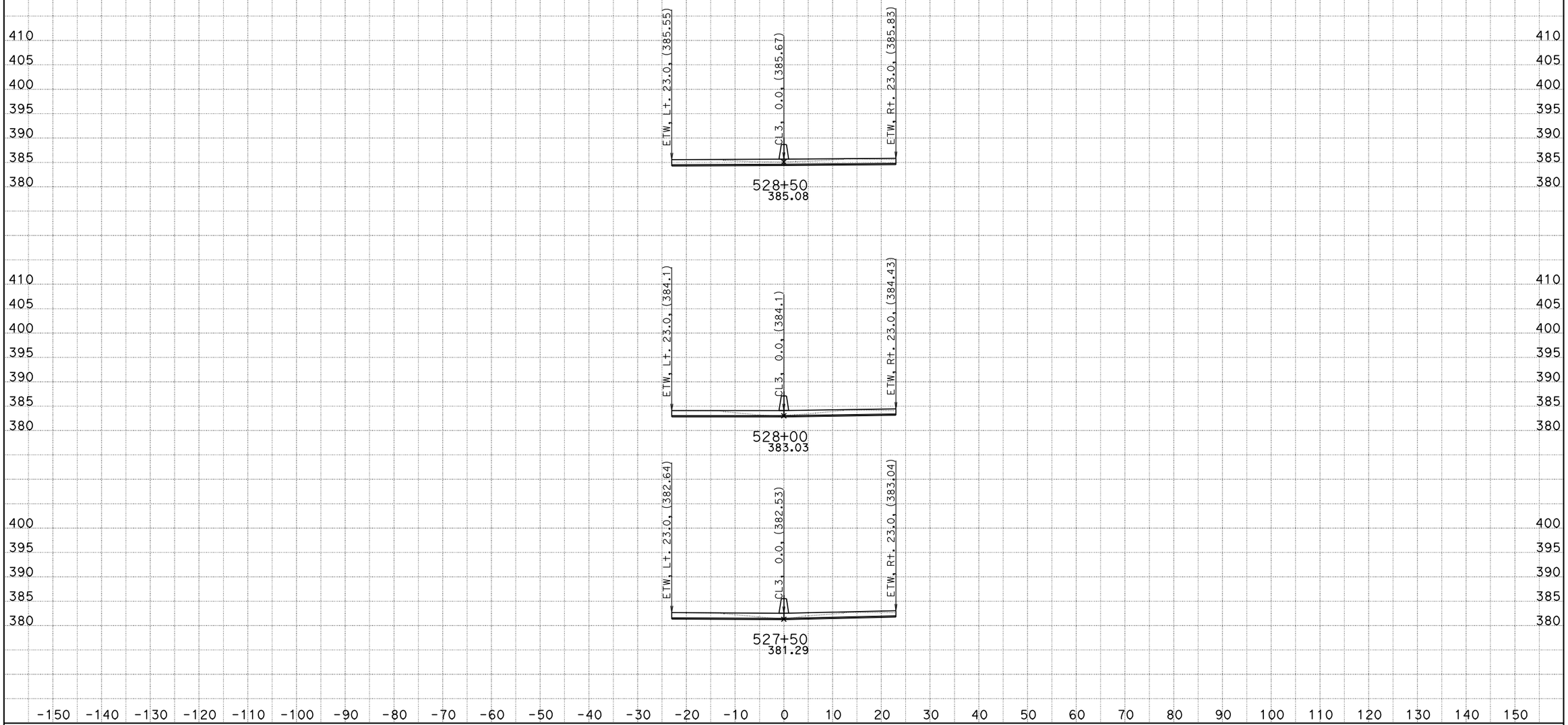

DATE: 10/26/2011
KC Project: 0G830

06-Ker-99-PM-17.0/22.1, S. Bakersfield Project, Jafar Ravanbakhsh
File: D:\CaiceFinal\0G830\finishfinaloct18.ear

SCALE: 1" = 10' Horiz.
1" = 10' Vert.

All Dimensions are US Survey Feet

CL3
CROSS SECTIONS

FOR EARTHWORK DEVELOPMENT ONLY

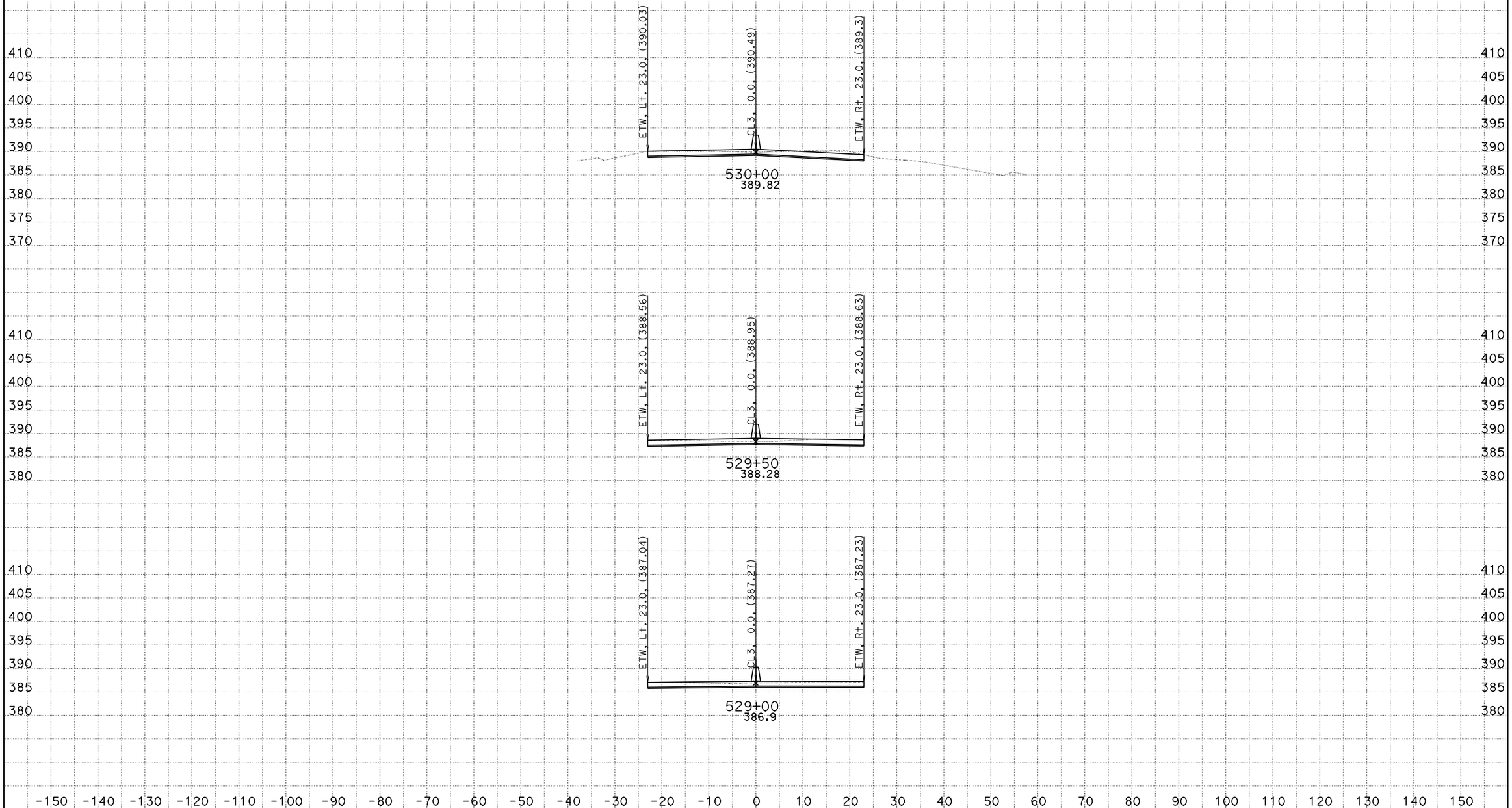

DATE: 10/26/2011 06-Ker-99-PM-17.0/22.1, S. Bakersfield Project, Jafar Ravanbakhsh

KC Project: 0G830 File: D:\CaiceFinal\0G830\finishfinaloct18.ear

SCALE: 1" = 10' Horiz.
1" = 10' Vert.

All Dimensions are US Survey Feet

CL3
CROSS SECTIONS

FOR EARTHWORK DEVELOPMENT ONLY

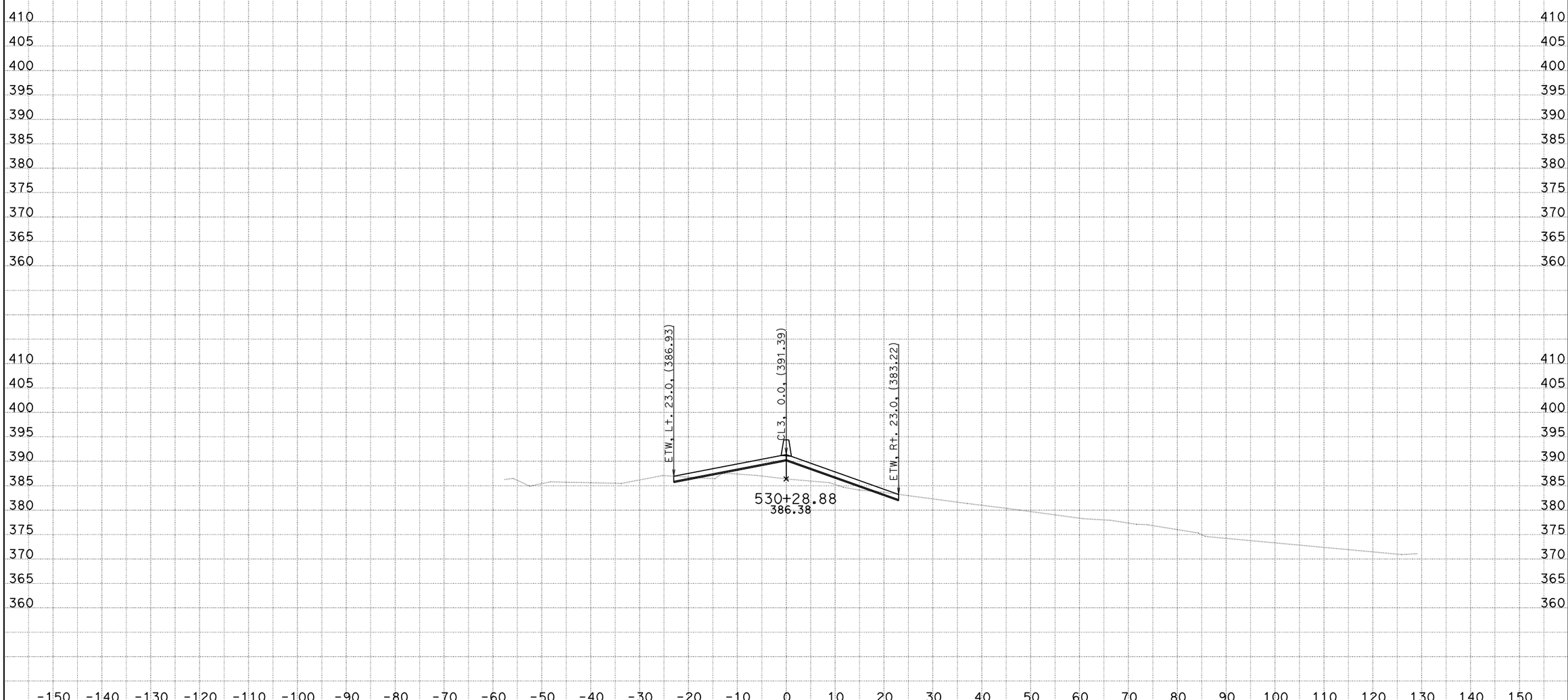

DATE: 10/26/2011
KC Project: 0G830

06-Ker-99-PM-17.0/22.1, S. Bakersfield Project, Jafar Ravanbakhsh
File: D:\CaiceFinal\0G830\finishfinaloct18.ear

SCALE: 1" = 10' Horiz.
1" = 10' Vert.

All Dimensions are US Survey Feet

CL3
CROSS SECTIONS

FOR EARTHWORK DEVELOPMENT ONLY

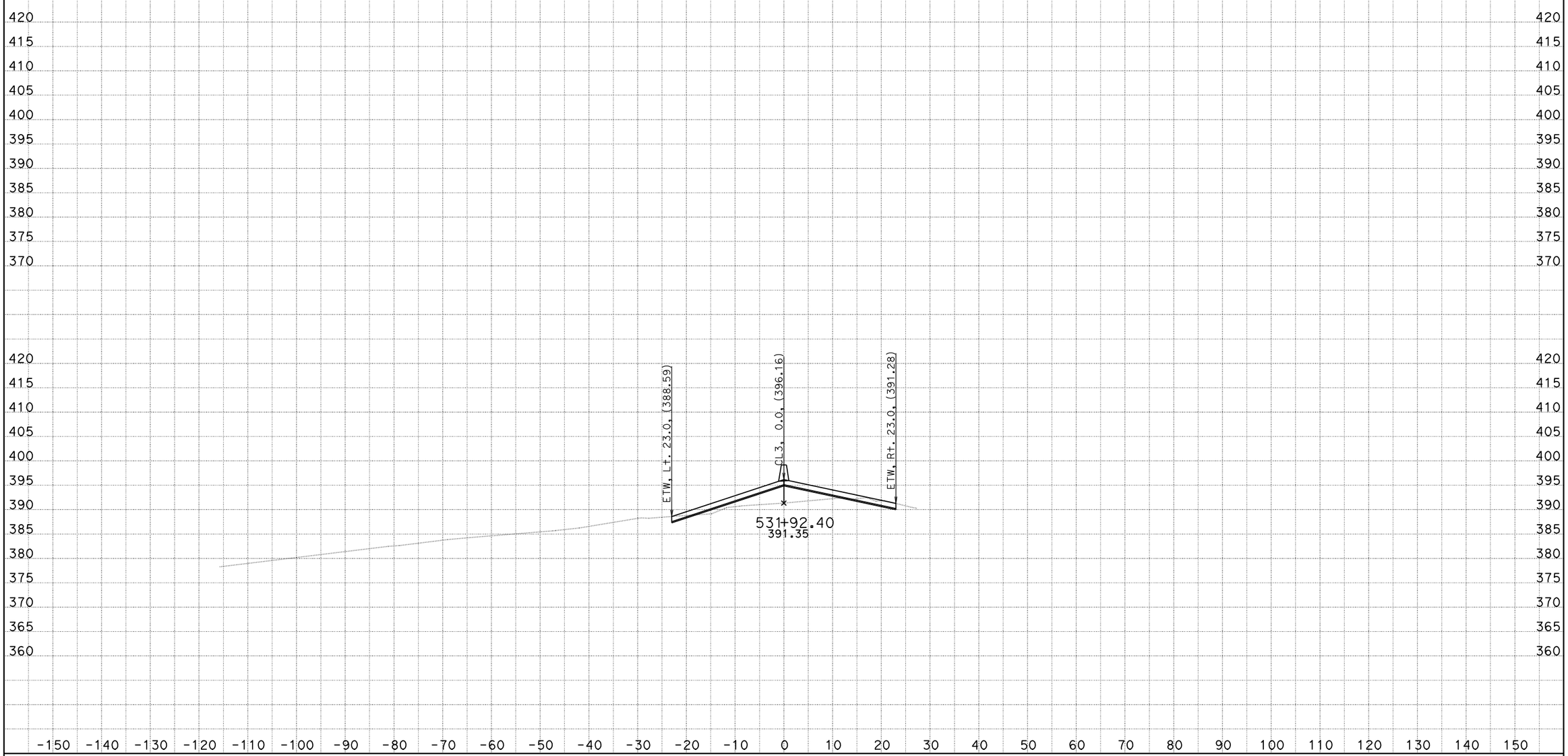

DATE: 10/26/2011
KC Project: 0G830

06-Ker-99-PM-17.0/22.1, S. Bakersfield Project, Jafar Ravanbakhsh
File: D:\CaiceFinal\0G830\finishfinaloct18.ear

SCALE: 1" = 10' Horiz.
1" = 10' Vert.

All Dimensions are US Survey Feet

CL3
CROSS SECTIONS

FOR EARTHWORK DEVELOPMENT ONLY

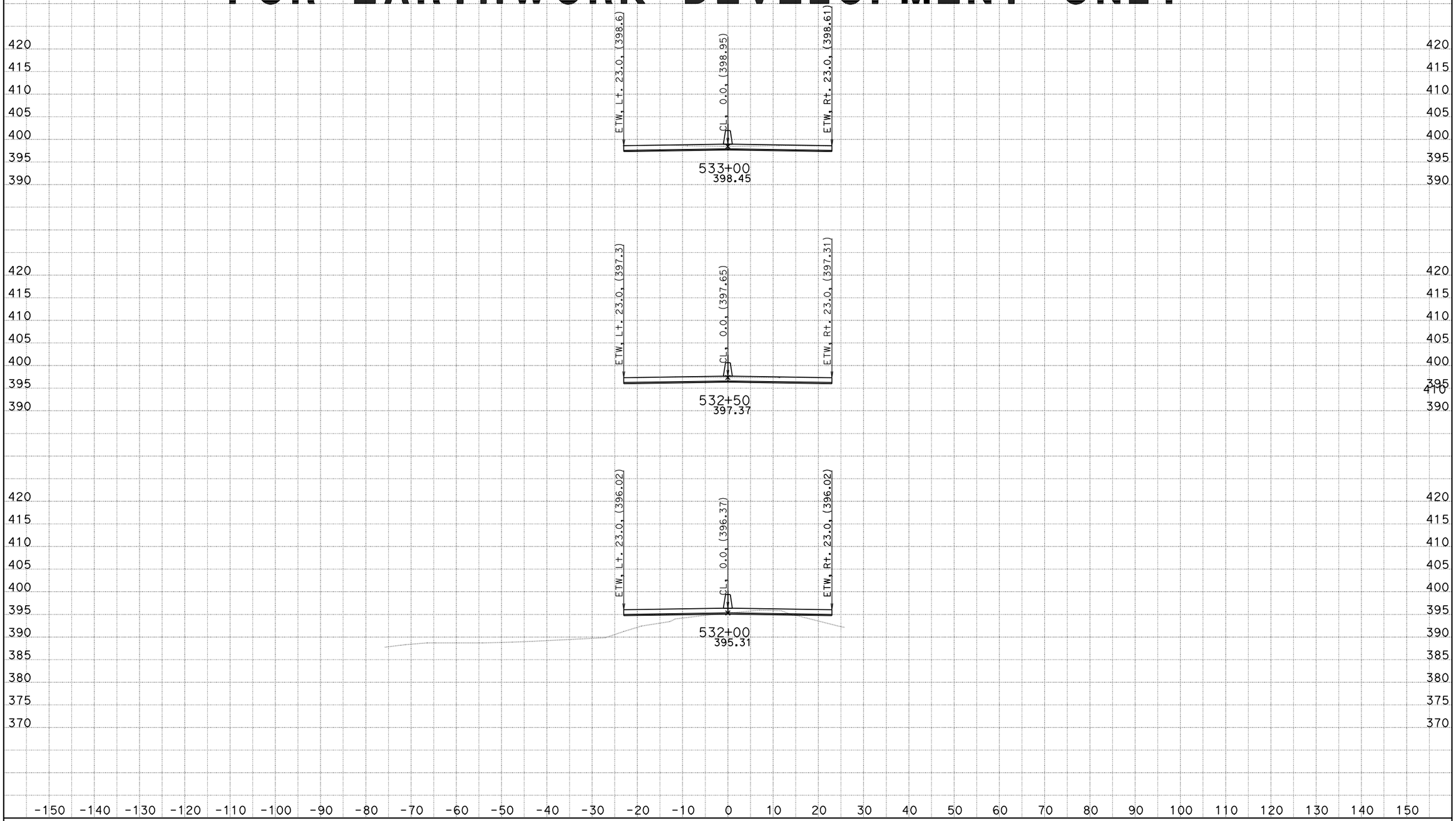

CREATED BY: Jafar R
DATE: 1/18/2012
KC Project: 0G830

06-Ker-99-PM-17.0/22.1, S. Bakersfield Project, Jafar R, 06/Ker/99/17.0-22.1
File: D:\CaiceFinal\0G830\finishbetweenbridgesoct18.ear

CONTRACT: 0600020165
DISTRICT/RTE/PM: 06/Ker/99/17.0-22.1
PROJECT ID: 0G830

SCALE: 1" = 10' Horiz.
1" = 10' Vert.

All Dimensions are US Survey Feet

CL3
CROSS SECTIONS
SHEET 1 OF XXX

FOR EARTHWORK DEVELOPMENT ONLY

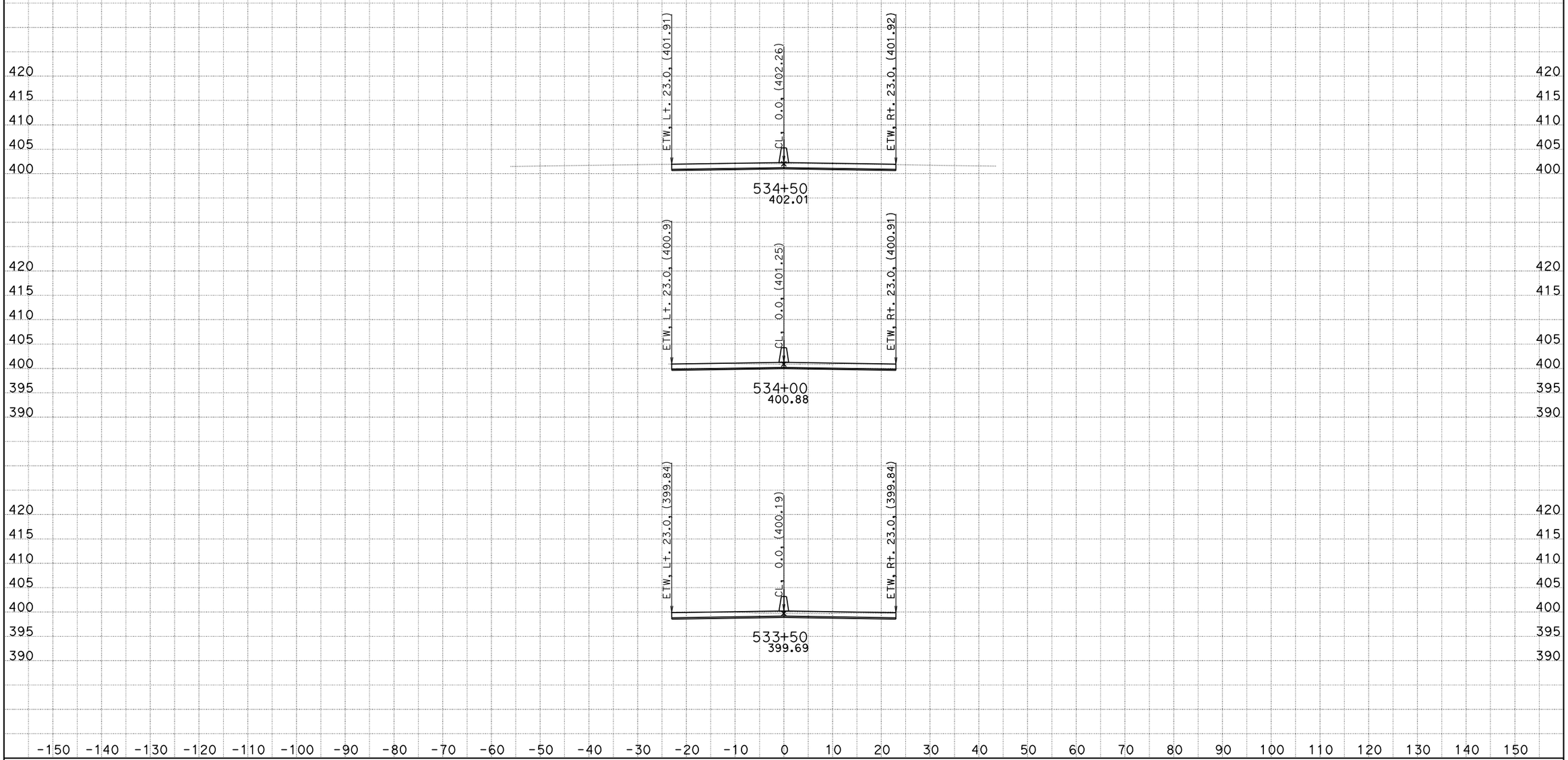

CREATED BY: Jafar R
DATE: 1/18/2012
KC Project: 0G830

06-Ker-99-PM-17.0/22.1, S. Bakersfield Project, Jafar Rahimi/Kim
File: D:\CaiceFinal\0G830\finishbetweenbridgesoct18.ear

CONTRACT: 0600020165
DISTRICT/RTE/PM: 06/Ker/99/17.0-22.1
PROJECT ID: 0G830

SCALE: 1" = 10' Horiz.
1" = 10' Vert.

All Dimensions are US Survey Feet

CL3
CROSS SECTIONS
SHEET 2 OF XXX

FOR EARTHWORK DEVELOPMENT ONLY

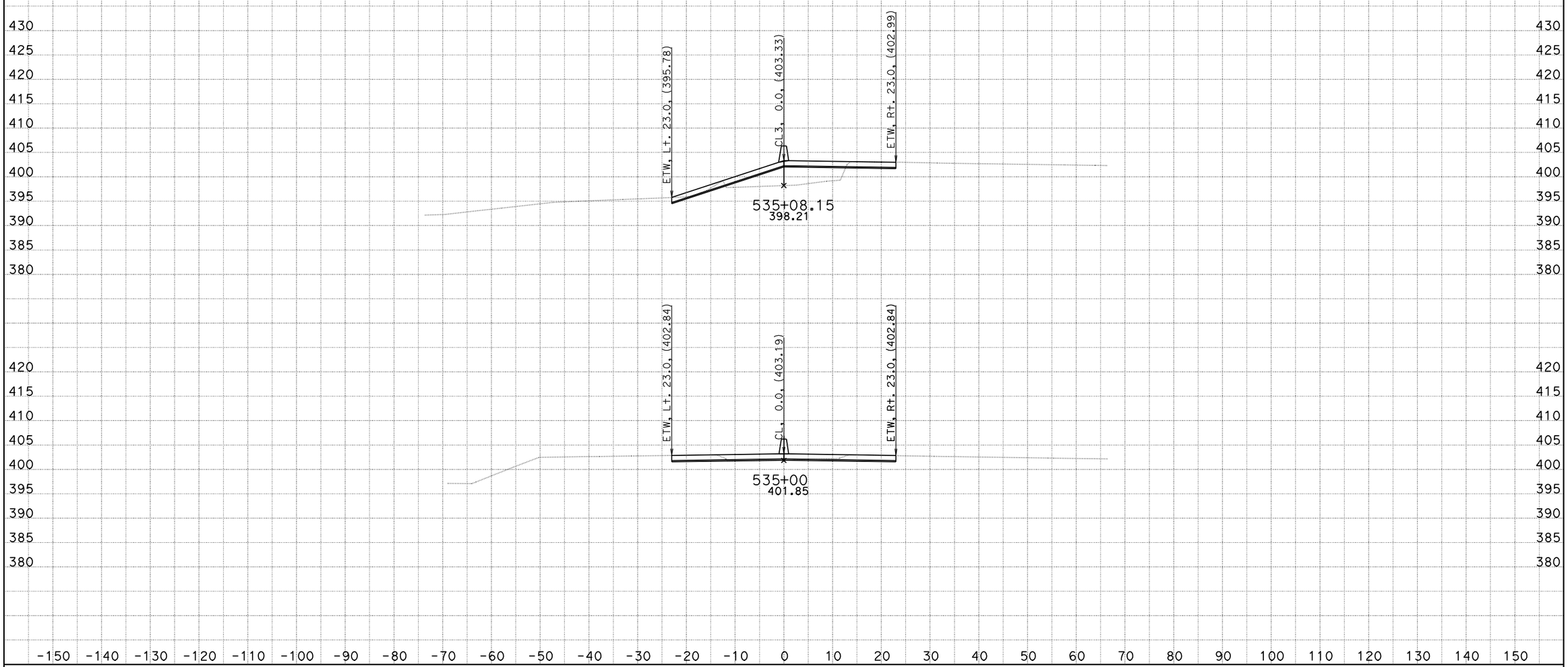

DATE: 10/26/2011
KC Project: 0G830

06-Ker-99-PM-17.0/22.1, S. Bakersfield Project, Jafar Ravanbakhsh
File: D:\CaiceFinal\0G830\finishfinaloct18.ear

SCALE: 1" = 10' Horiz.
1" = 10' Vert.

All Dimensions are US Survey Feet

CL3
CROSS SECTIONS

FOR EARTHWORK DEVELOPMENT ONLY

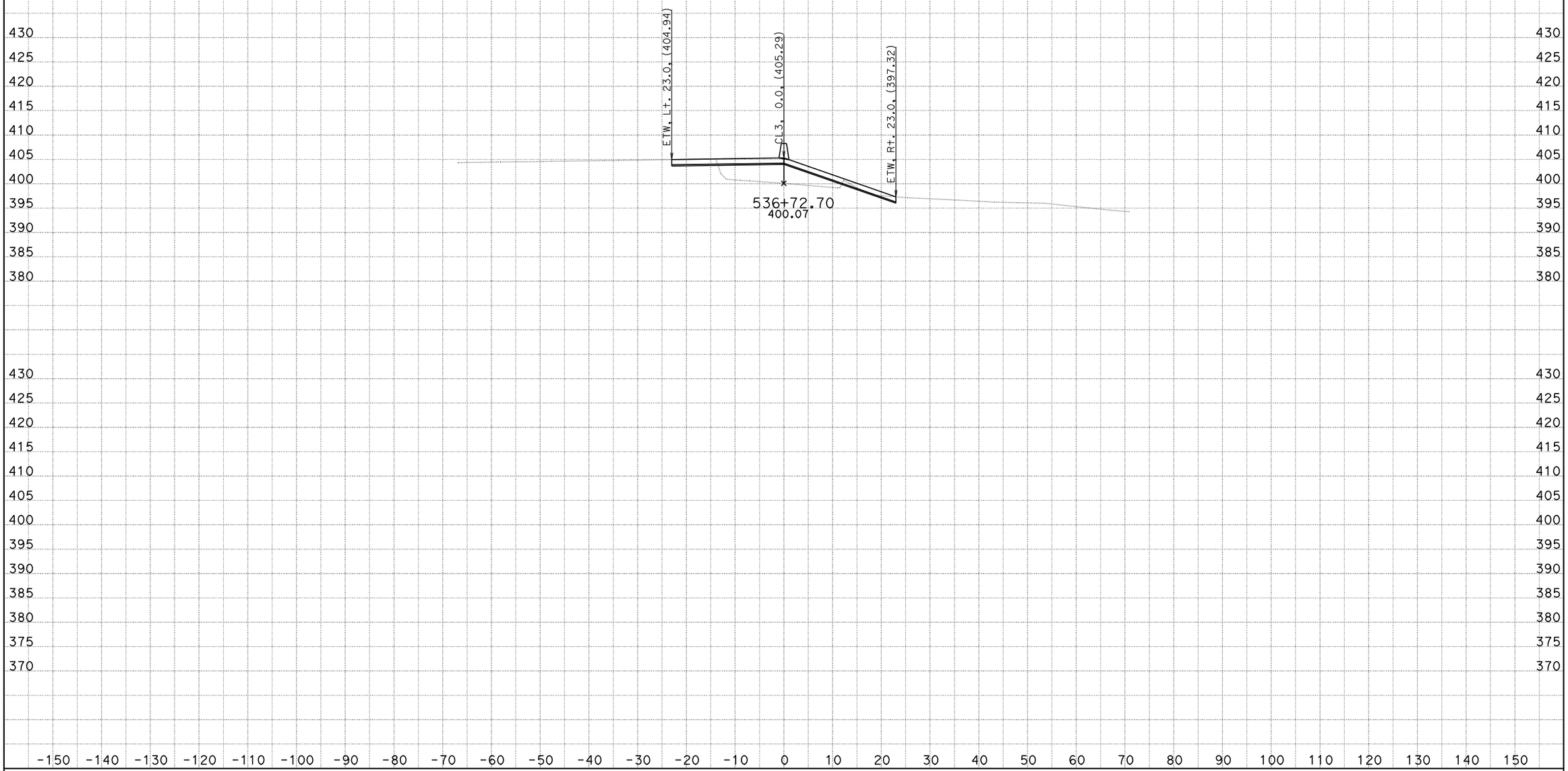

DATE: 10/26/2011
KC Project: 0G830

06-Ker-99-PM-17.0/22.1, S. Bakersfield Project, Jafar Ravanbakhsh
File: D:\CaiceFinal\0G830\finishfinaloct18.ear

SCALE: 1" = 10' Horiz.
1" = 10' Vert.

All Dimensions are US Survey Feet

CL3
CROSS SECTIONS

FOR EARTHWORK DEVELOPMENT ONLY

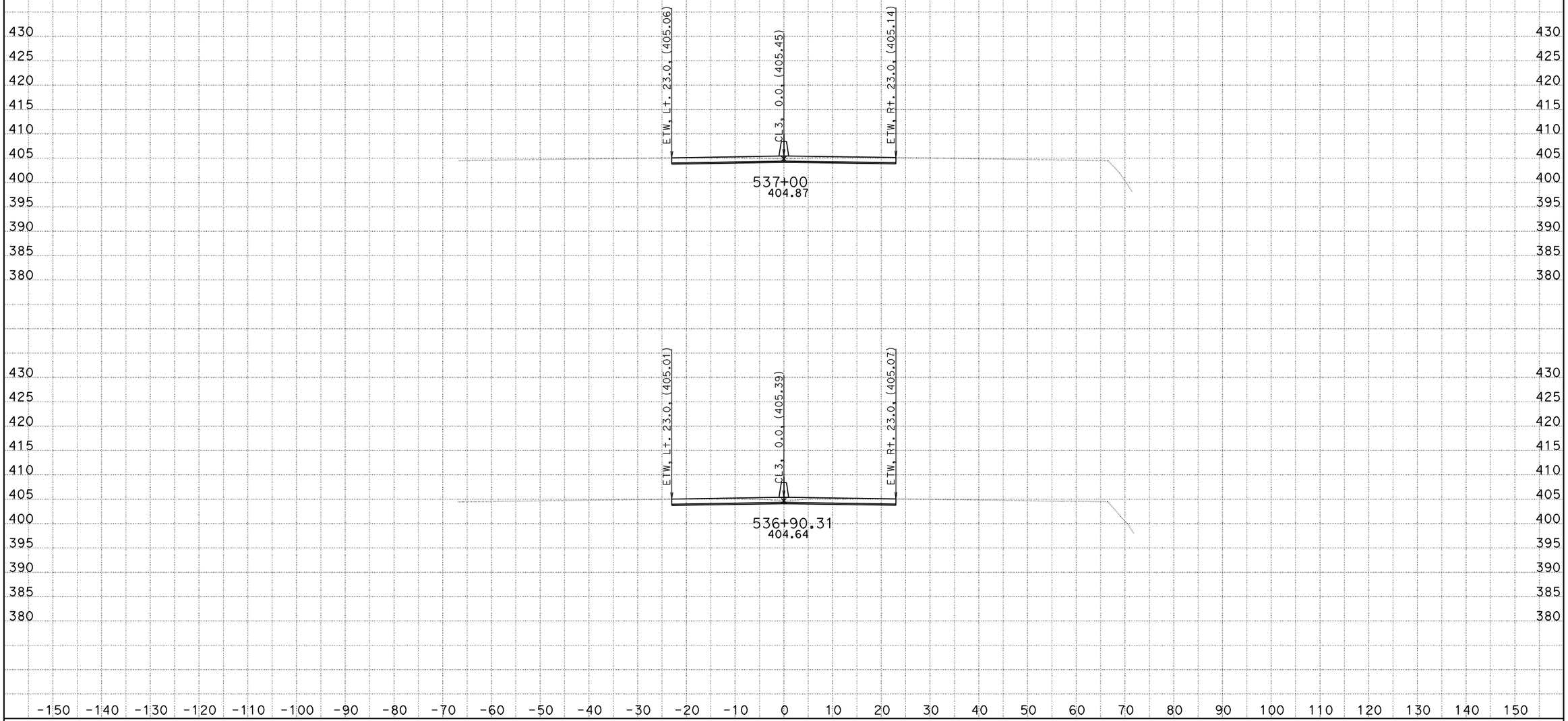

DATE: 10/26/2011
KC Project: 0G830

06-Ker-99-PM-17.0/22.1, S. Bakersfield Project, Jafar Ravanbakhsh
File: D:\CaiceFinal\0G830\finishfinaloct18.ear

SCALE: 1" = 10' Horiz.
1" = 10' Vert.

All Dimensions are US Survey Feet

CL3
CROSS SECTIONS

FOR EARTHWORK DEVELOPMENT ONLY

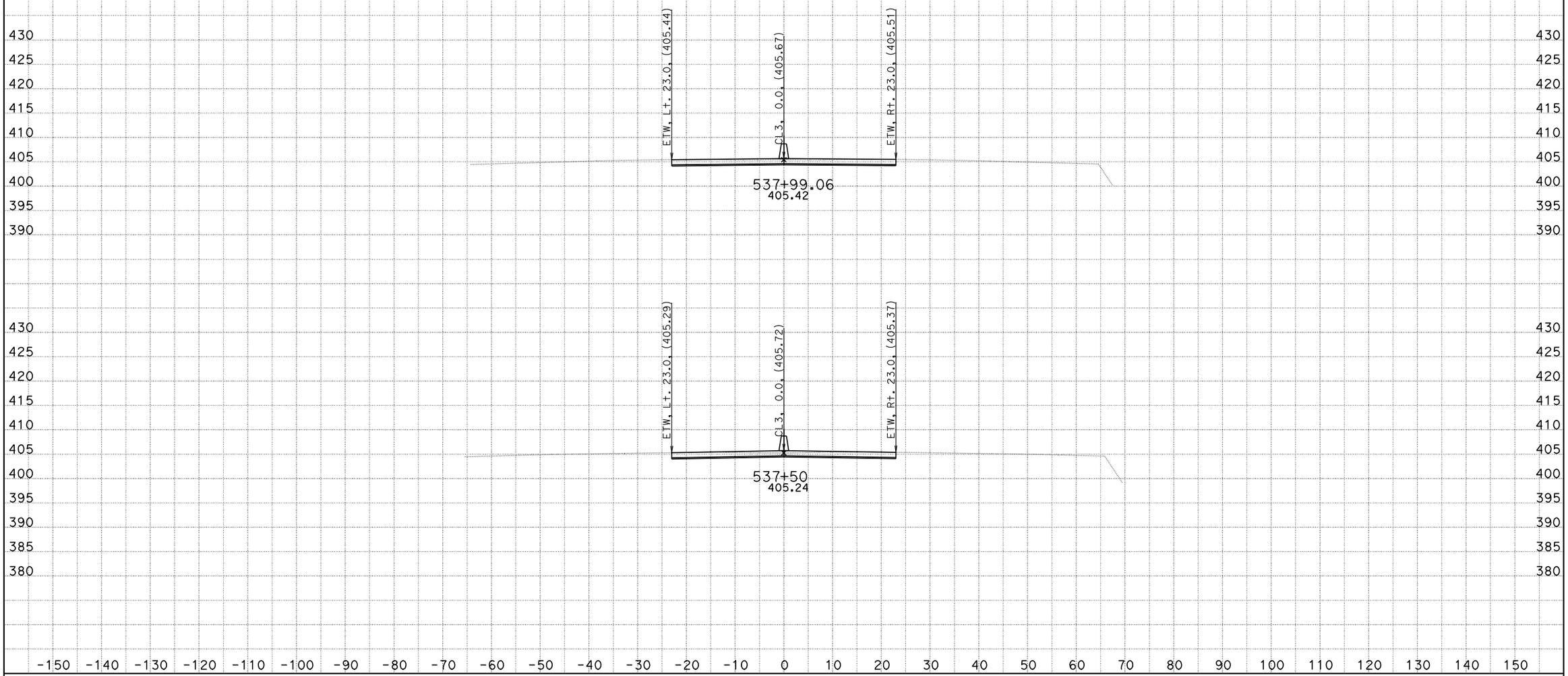

DATE: 10/26/2011
KC Project: 0G830

06-Ker-99-PM-17.0/22.1, S. Bakersfield Project, Jafar Ravanbakhsh
File: D:\CaiceFinal\0G830\finishfinaloct18.ear

SCALE: 1" = 10' Horiz.
1" = 10' Vert.

All Dimensions are US Survey Feet

CL3
CROSS SECTIONS

FOR EARTHWORK DEVELOPMENT ONLY

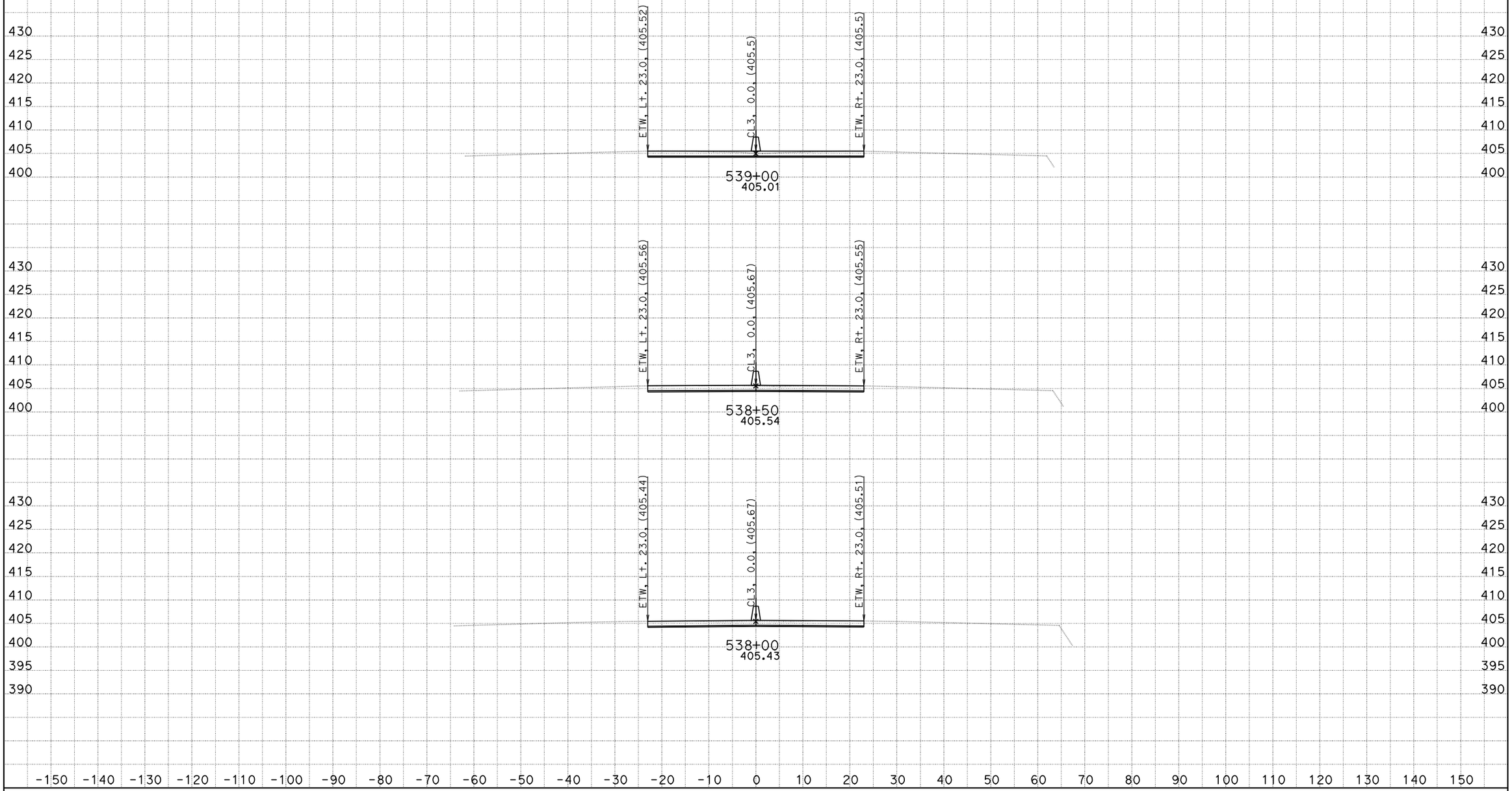

DATE: 10/26/2011
KC Project: 0G830

06-Ker-99-PM-17.0/22.1, S. Bakersfield Project, Jafar Ravanbakhsh
File: D:\CaiceFinal\0G830\finishfinaloct18.ear

SCALE: 1" = 10' Horiz.
1" = 10' Vert.

All Dimensions are US Survey Feet

CL3
CROSS SECTIONS

FOR EARTHWORK DEVELOPMENT ONLY

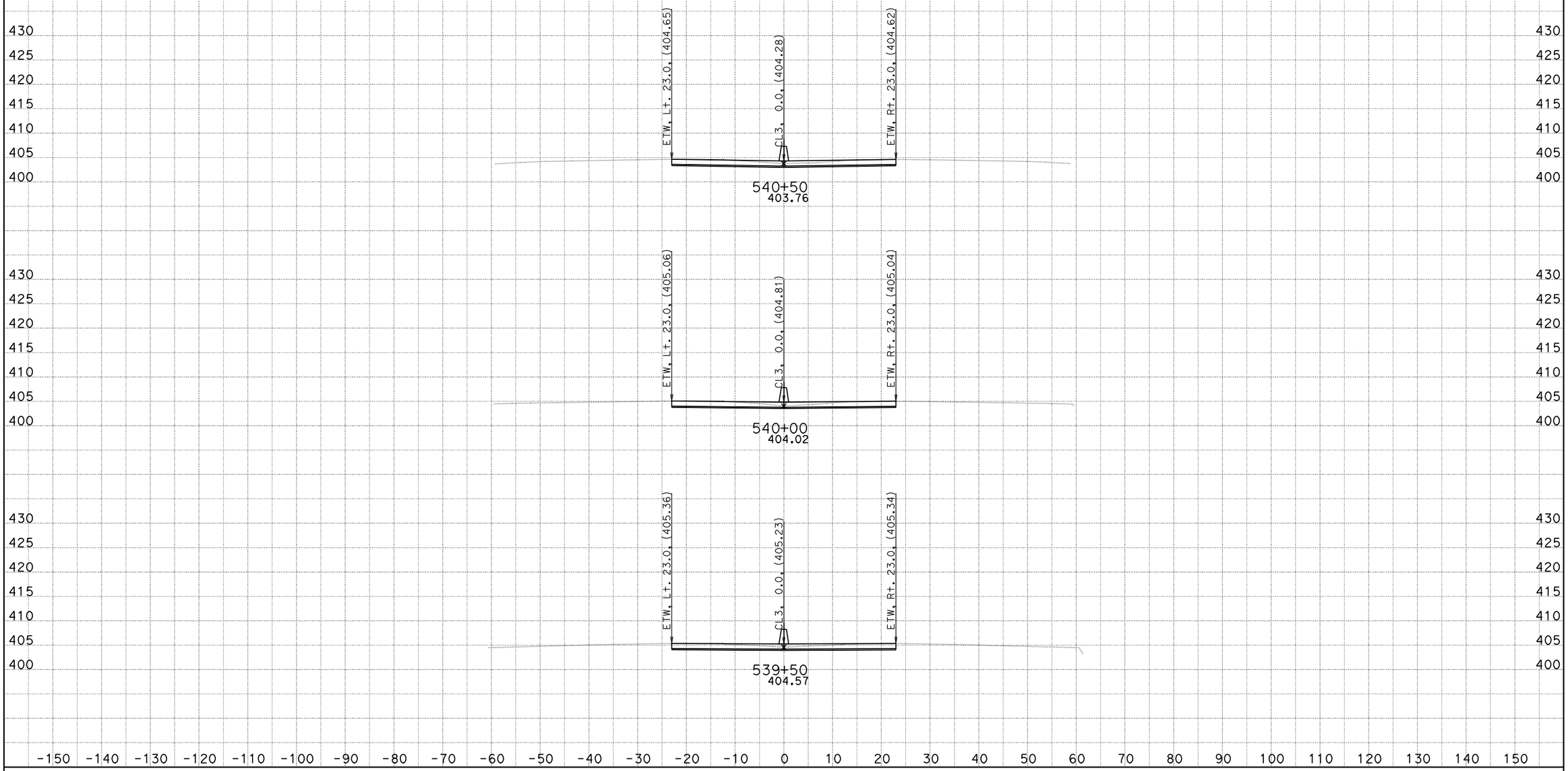

DATE: 10/26/2011
KC Project: 0G830

06-Ker-99-PM-17.0/22.1, S. Bakersfield Project, Jafar Ravanbakhsh
File: D:\CaiceFinal\0G830\finishfinaloct18.ear

SCALE: 1" = 10' Horiz.
1" = 10' Vert.

All Dimensions are US Survey Feet

CL3
CROSS SECTIONS

FOR EARTHWORK DEVELOPMENT ONLY

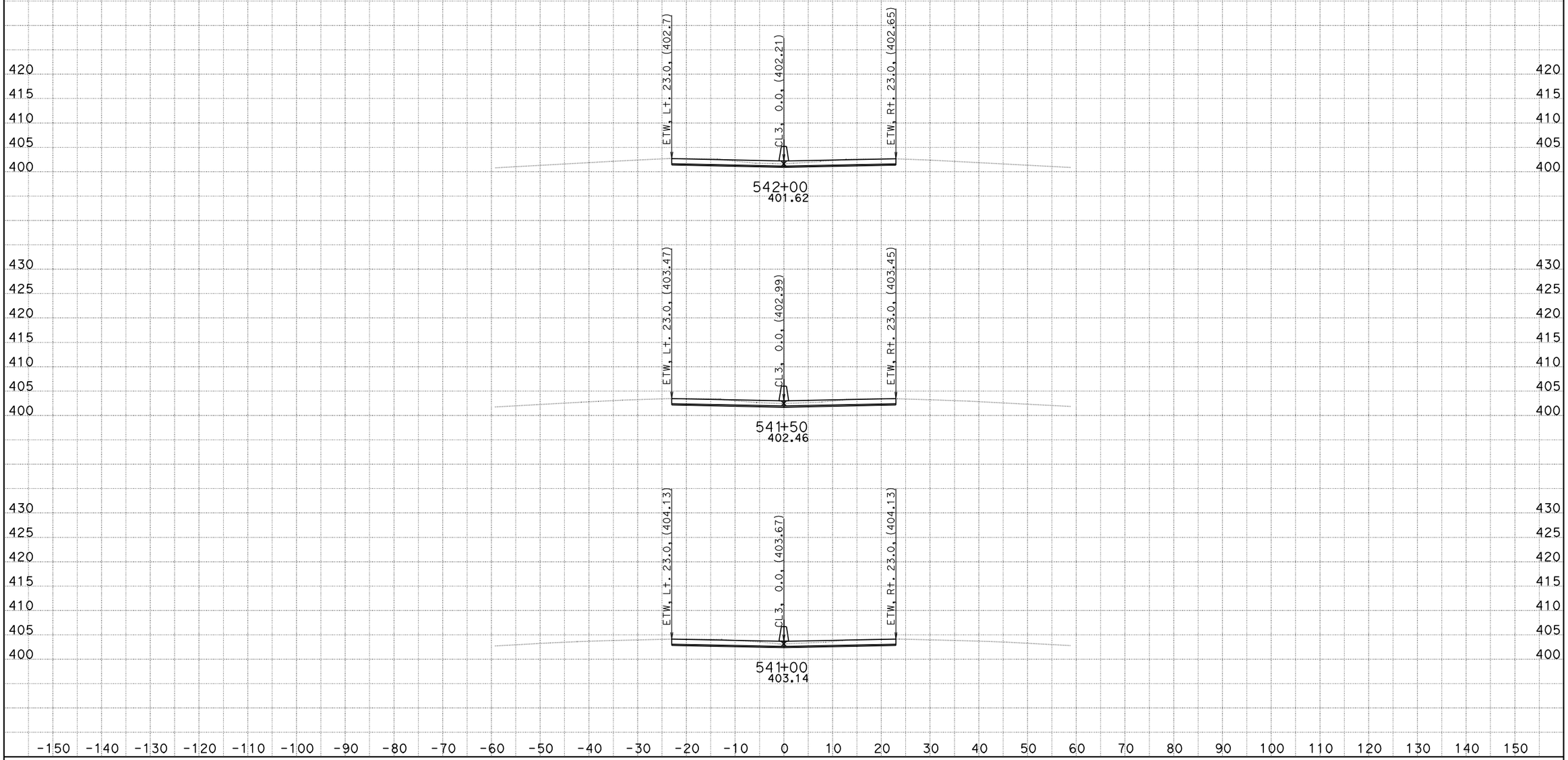

DATE: 10/26/2011
KC Project: 0G830

06-Ker-99-PM-17.0/22.1, S. Bakersfield Project, Jafar Ravanbakhsh
File: D:\CaiceFinal\0G830\finishfinaloct18.ear

SCALE: 1" = 10' Horiz.
1" = 10' Vert.

All Dimensions are US Survey Feet

CL3
CROSS SECTIONS

FOR EARTHWORK DEVELOPMENT ONLY

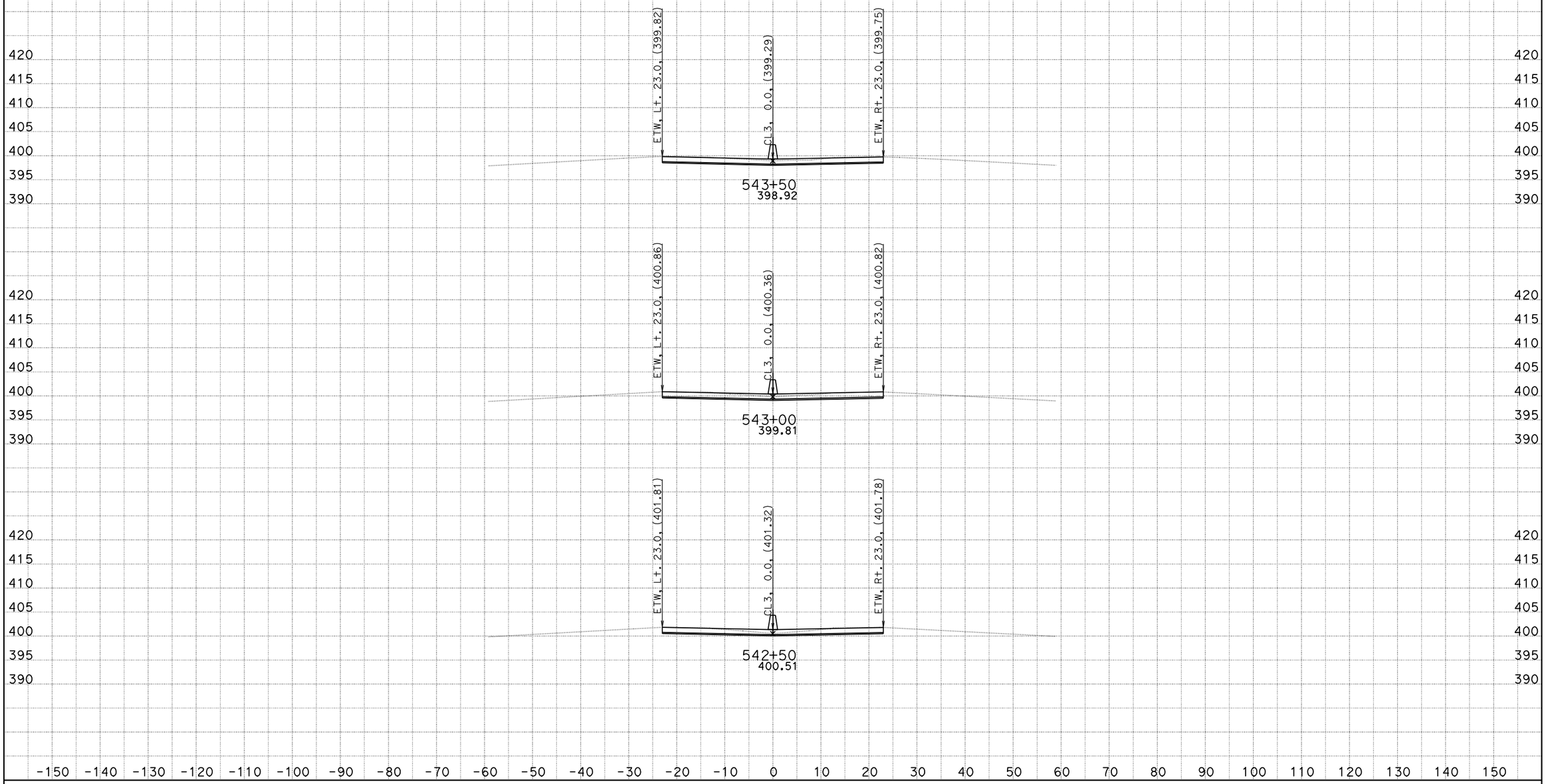

DATE: 10/26/2011
KC Project: 0G830

06-Ker-99-PM-17.0/22.1, S. Bakersfield Project, Jafar Ravanbakhsh
File: D:\CaiceFinal\0G830\finishfinaloct18.ear

SCALE: 1" = 10' Horiz.
1" = 10' Vert.

All Dimensions are US Survey Feet

CL3
CROSS SECTIONS

FOR EARTHWORK DEVELOPMENT ONLY

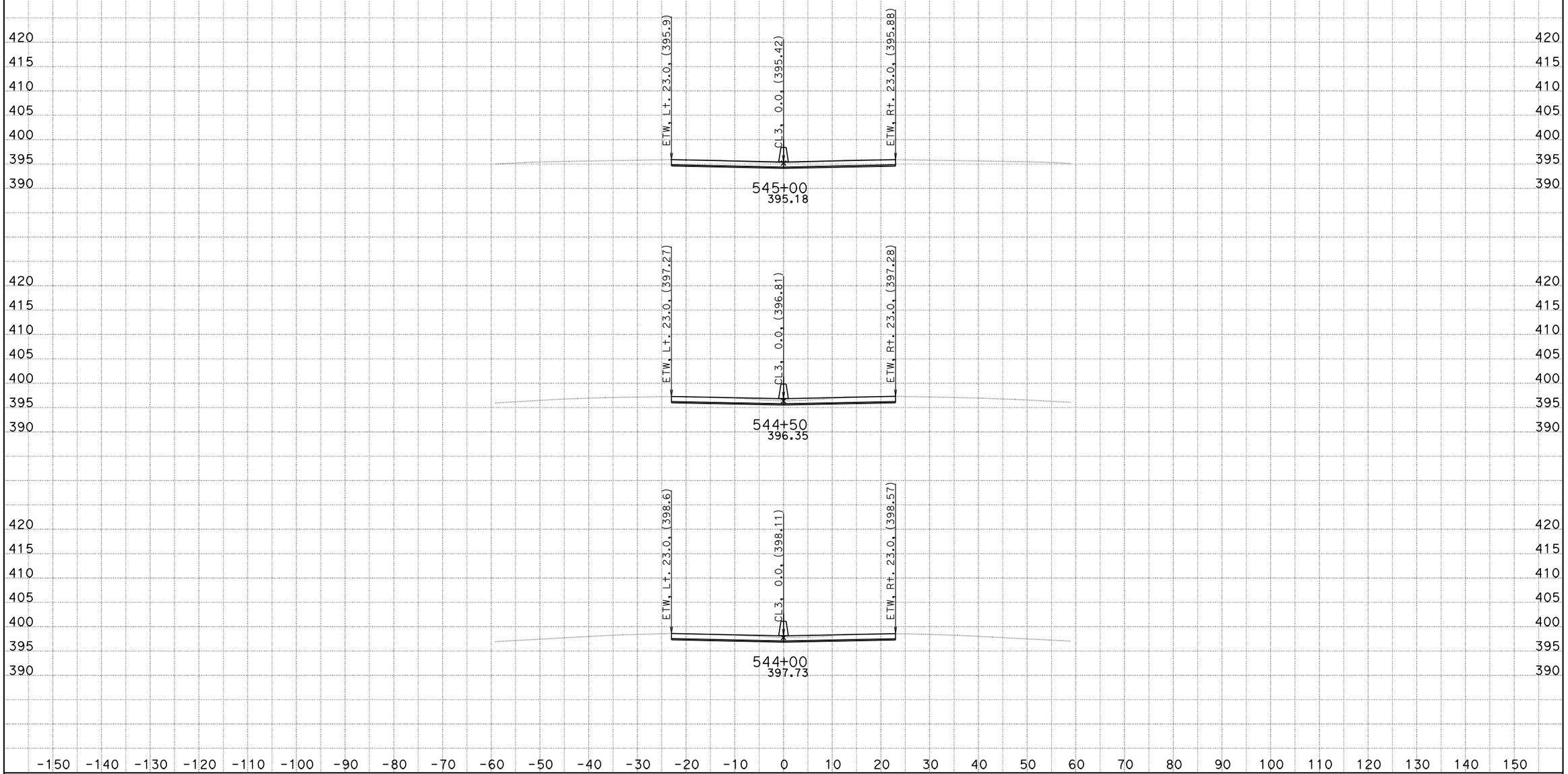

DATE: 10/26/2011
KC Project: 0G830

06-Ker-99-PM-17.0/22.1, S. Bakersfield Project, Jafar Ravanbakhsh
File: D:\CaiceFinal\0G830\finishfinaloct18.ear

SCALE: 1" = 10' Horiz.
1" = 10' Vert.

All Dimensions are US Survey Feet

CL3
CROSS SECTIONS

FOR EARTHWORK DEVELOPMENT ONLY

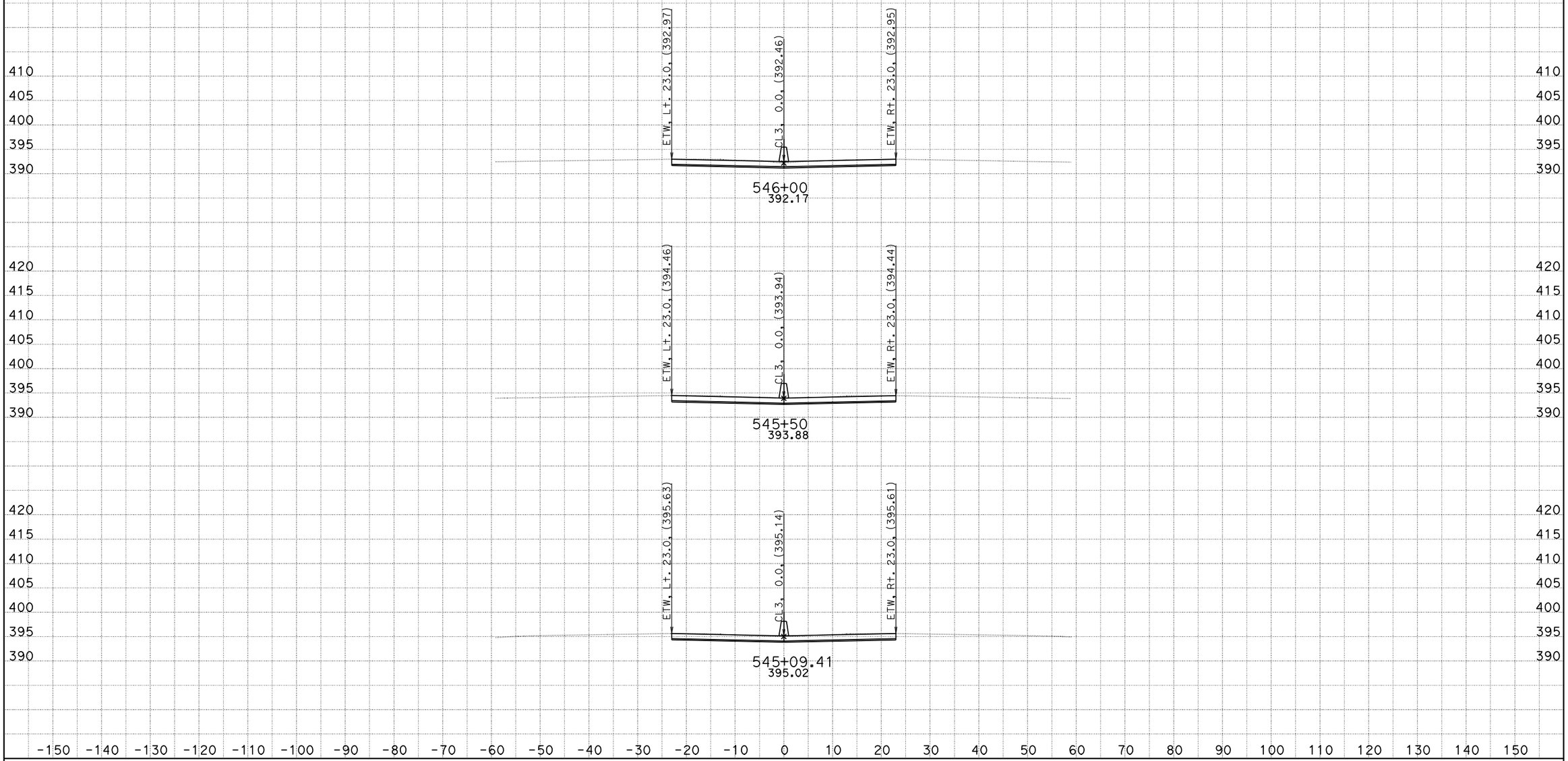

DATE: 10/26/2011
KC Project: 0G830

06-Ker-99-PM-17.0/22.1, S. Bakersfield Project, Jafar Ravanbakhsh
File: D:\CaiceFinal\0G830\finishfinaloct18.ear

SCALE: 1" = 10' Horiz.
1" = 10' Vert.

All Dimensions are US Survey Feet

CL3
CROSS SECTIONS

FOR EARTHWORK DEVELOPMENT ONLY

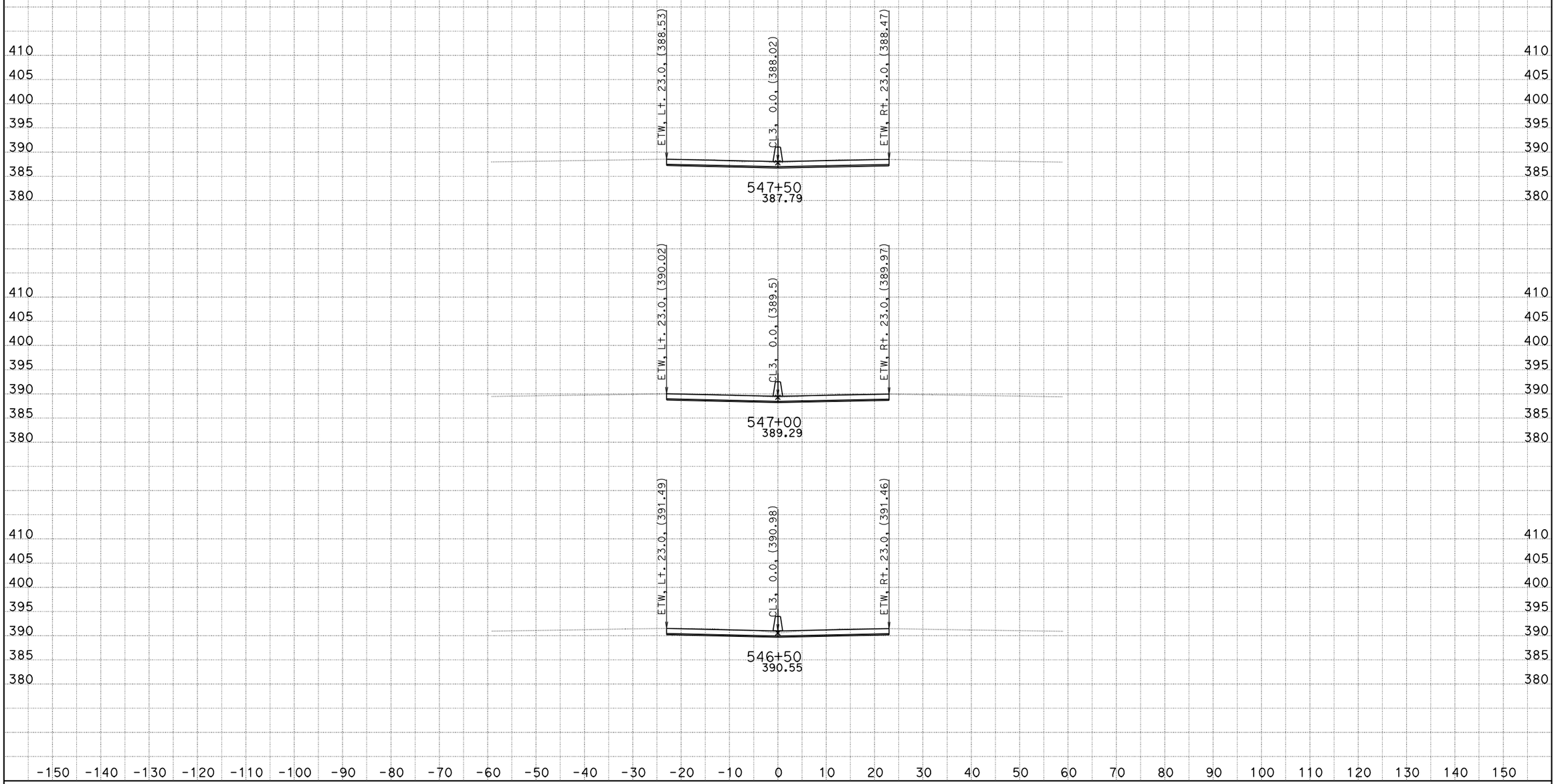

DATE: 10/26/2011
KC Project: 0G830

06-Ker-99-PM-17.0/22.1, S. Bakersfield Project, Jafar Ravanbakhsh
File: D:\CaiceFinal\0G830\finishfinaloct18.ear

SCALE: 1" = 10' Horiz.
1" = 10' Vert.

All Dimensions are US Survey Feet

CL3
CROSS SECTIONS

FOR EARTHWORK DEVELOPMENT ONLY

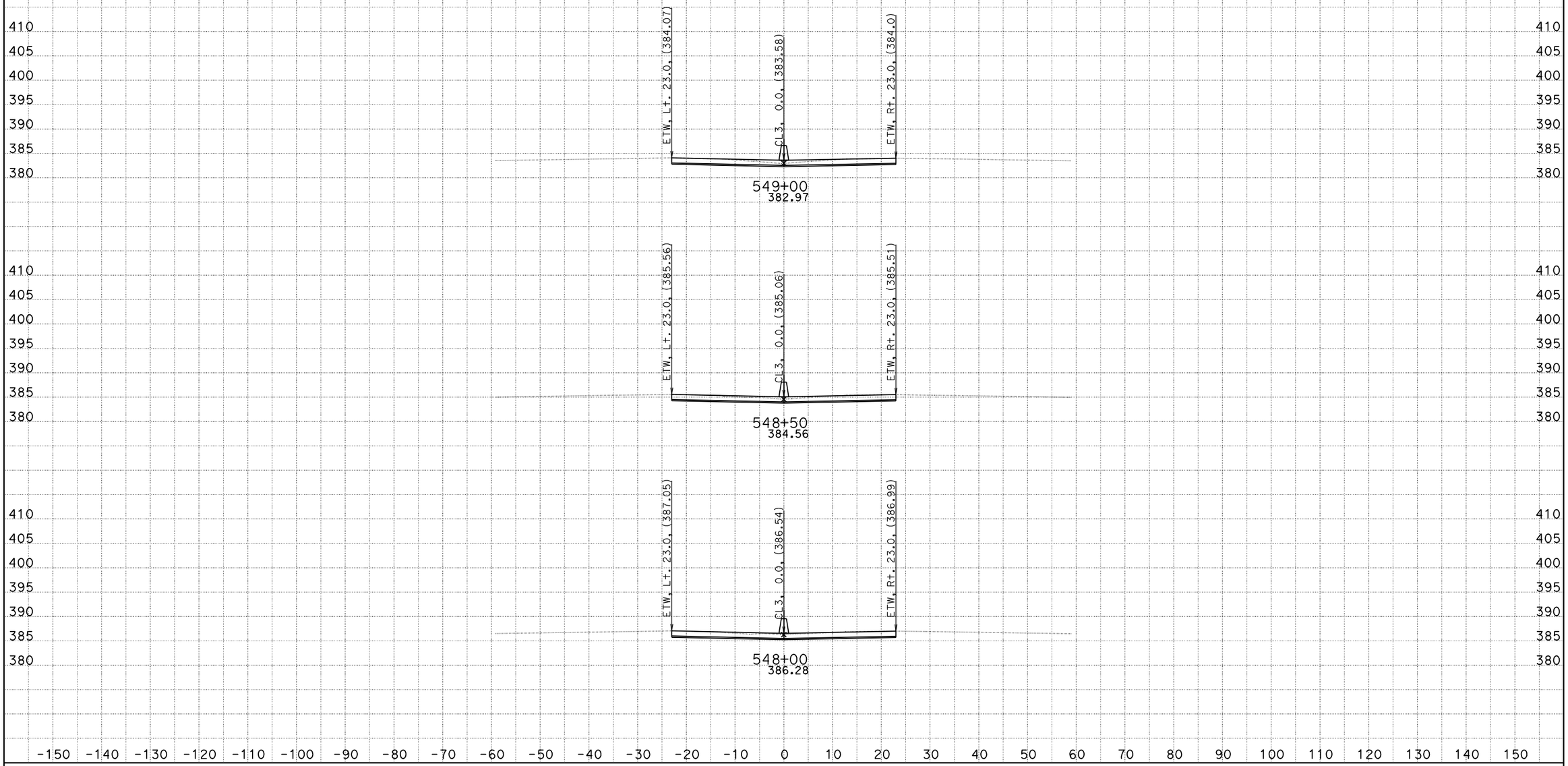

DATE: 10/26/2011
KC Project: 0G830

06-Ker-99-PM-17.0/22.1, S. Bakersfield Project, Jafar Ravanbakhsh
File: D:\CaiceFinal\0G830\finishfinaloct18.ear

SCALE: 1" = 10' Horiz.
1" = 10' Vert.

All Dimensions are US Survey Feet

CL3
CROSS SECTIONS

FOR EARTHWORK DEVELOPMENT ONLY

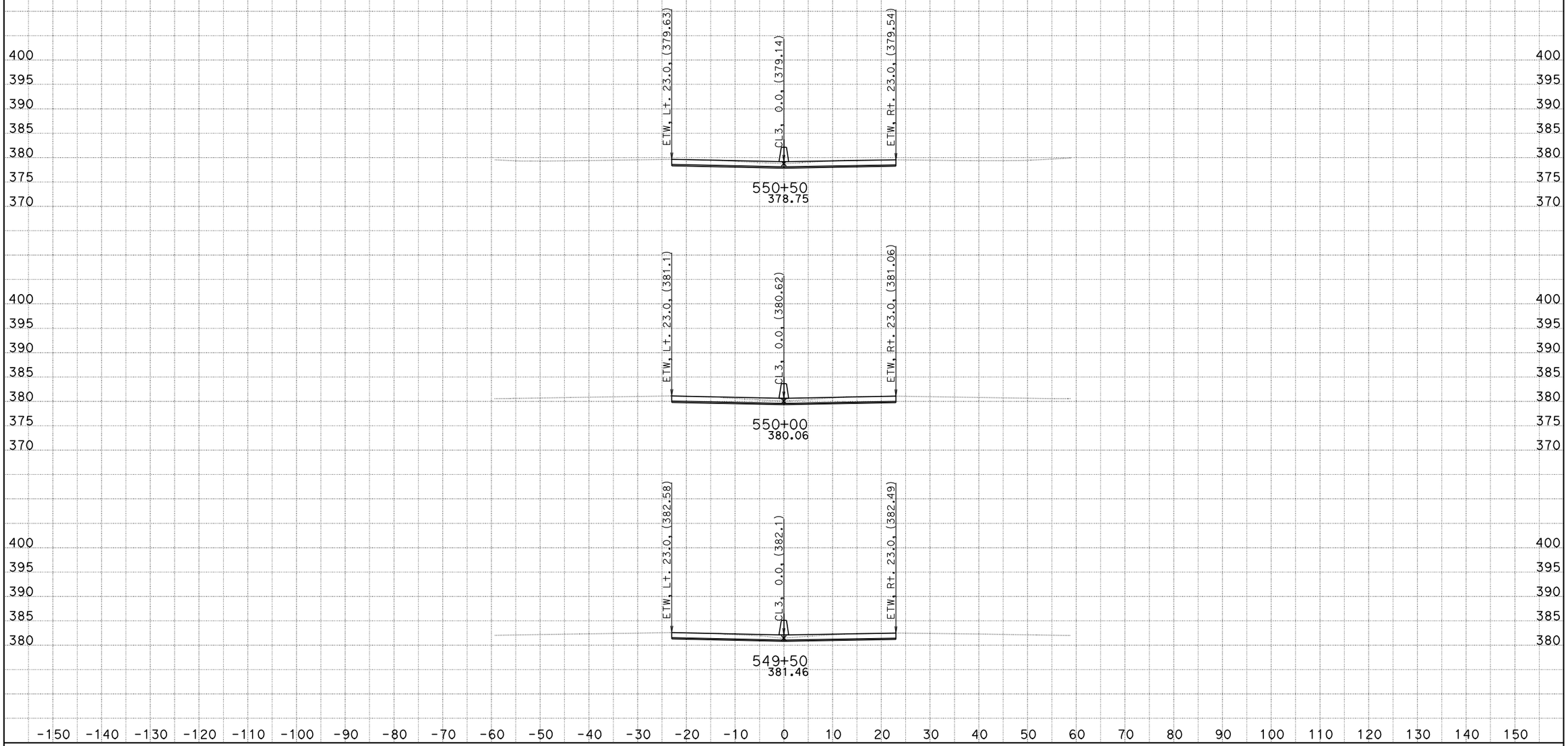

DATE: 10/26/2011
KC Project: 0G830

06-Ker-99-PM-17.0/22.1, S. Bakersfield Project, Jafar Ravanbakhsh
File: D:\CaiceFinal\0G830\finishfinaloct18.ear

SCALE: 1" = 10' Horiz.
1" = 10' Vert.

All Dimensions are US Survey Feet

CL3
CROSS SECTIONS

FOR EARTHWORK DEVELOPMENT ONLY

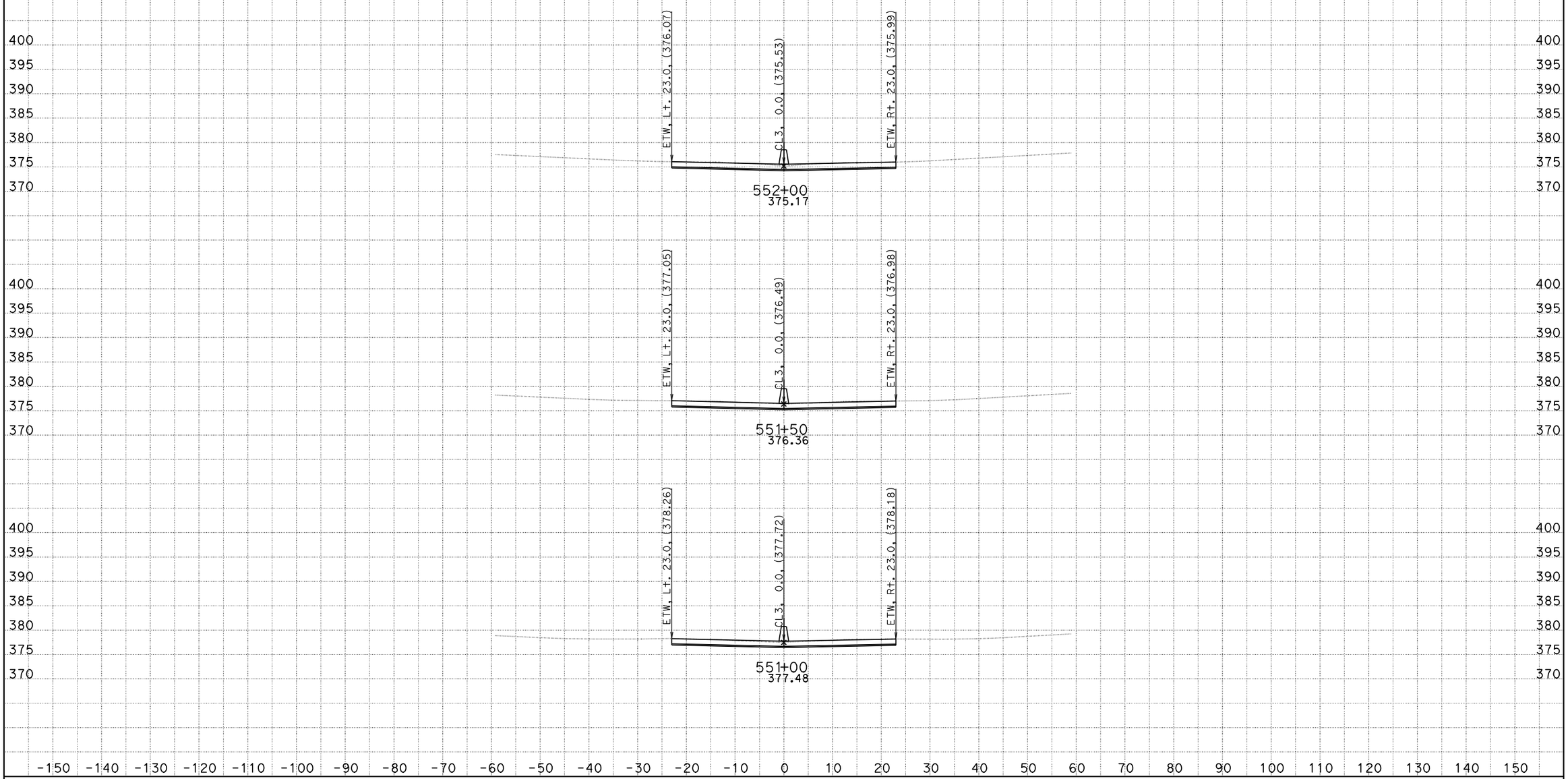

DATE: 10/26/2011
KC Project: 0G830

06-Ker-99-PM-17.0/22.1, S. Bakersfield Project, Jafar Ravanbakhsh
File: D:\CaiceFinal\0G830\finishfinaloct18.ear

SCALE: 1" = 10' Horiz.
1" = 10' Vert.

All Dimensions are US Survey Feet

CL3
CROSS SECTIONS

FOR EARTHWORK DEVELOPMENT ONLY

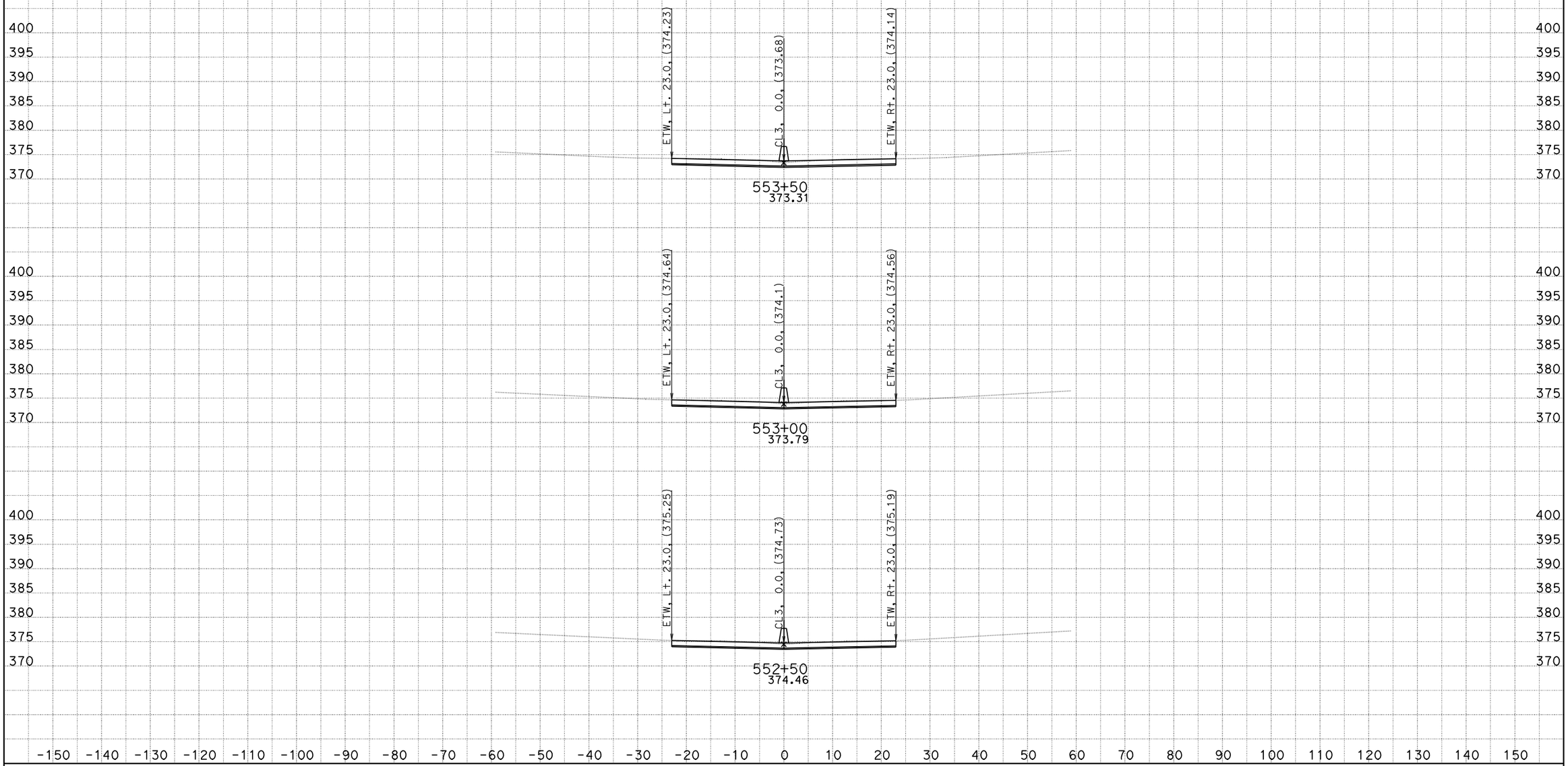

DATE: 10/26/2011
KC Project: 0G830

06-Ker-99-PM-17.0/22.1, S. Bakersfield Project, Jafar Ravanbakhsh
File: D:\CaiceFinal\0G830\finishfinaloct18.ear

SCALE: 1" = 10' Horiz.
1" = 10' Vert.

All Dimensions are US Survey Feet

CL3
CROSS SECTIONS

FOR EARTHWORK DEVELOPMENT ONLY

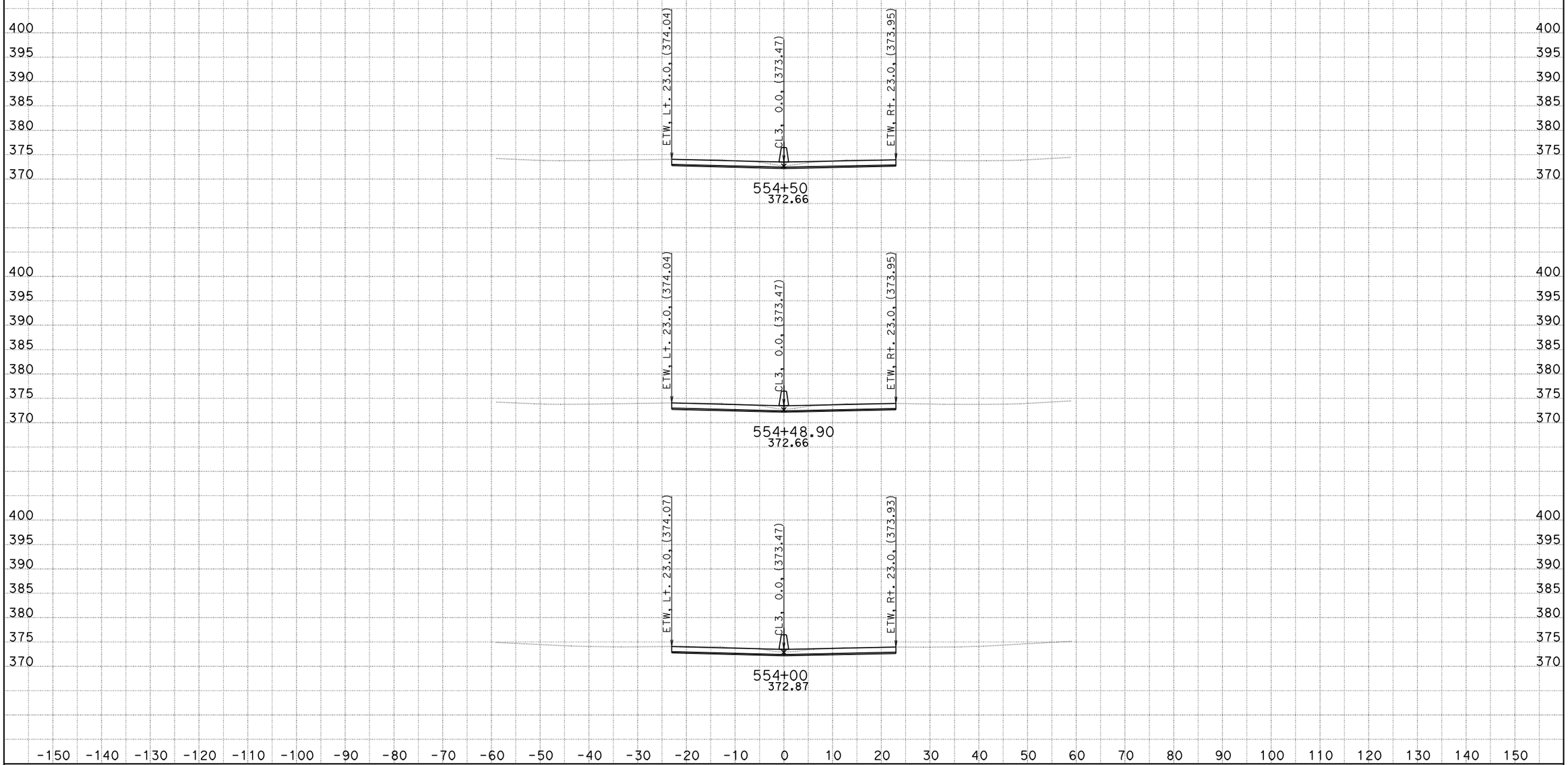

DATE: 10/26/2011
KC Project: 0G830

06-Ker-99-PM-17.0/22.1, S. Bakersfield Project, Jafar Ravanbakhsh
File: D:\CaiceFinal\0G830\finishfinaloct18.ear

SCALE: 1" = 10' Horiz.
1" = 10' Vert.

All Dimensions are US Survey Feet

CL3
CROSS SECTIONS

FOR EARTHWORK DEVELOPMENT ONLY

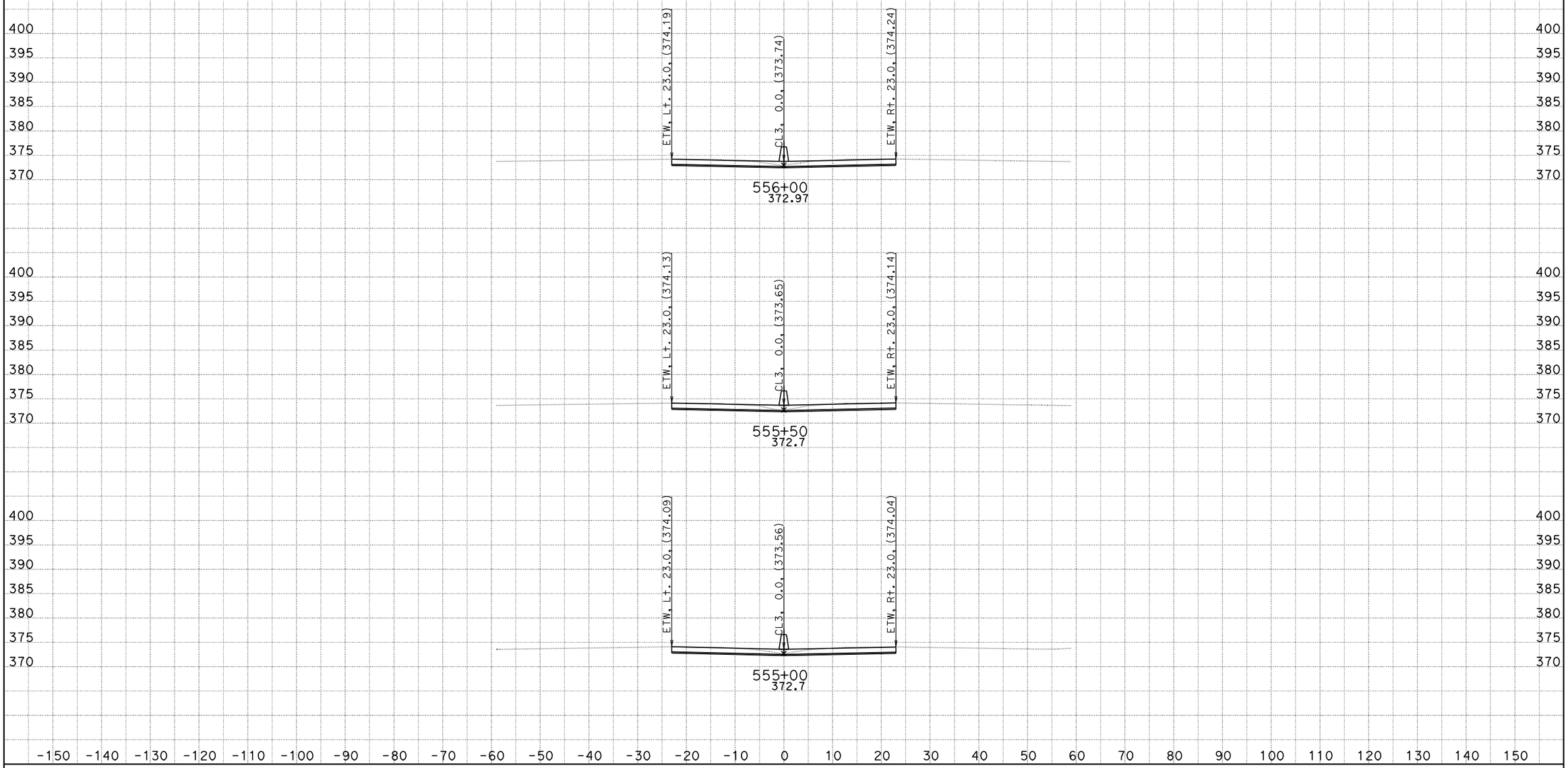

DATE: 10/26/2011
KC Project: 0G830

06-Ker-99-PM-17.0/22.1, S. Bakersfield Project, Jafar Ravanbakhsh
File: D:\CaiceFinal\0G830\finishfinaloct18.ear

SCALE: 1" = 10' Horiz.
1" = 10' Vert.

All Dimensions are US Survey Feet

CL3
CROSS SECTIONS

FOR EARTHWORK DEVELOPMENT ONLY

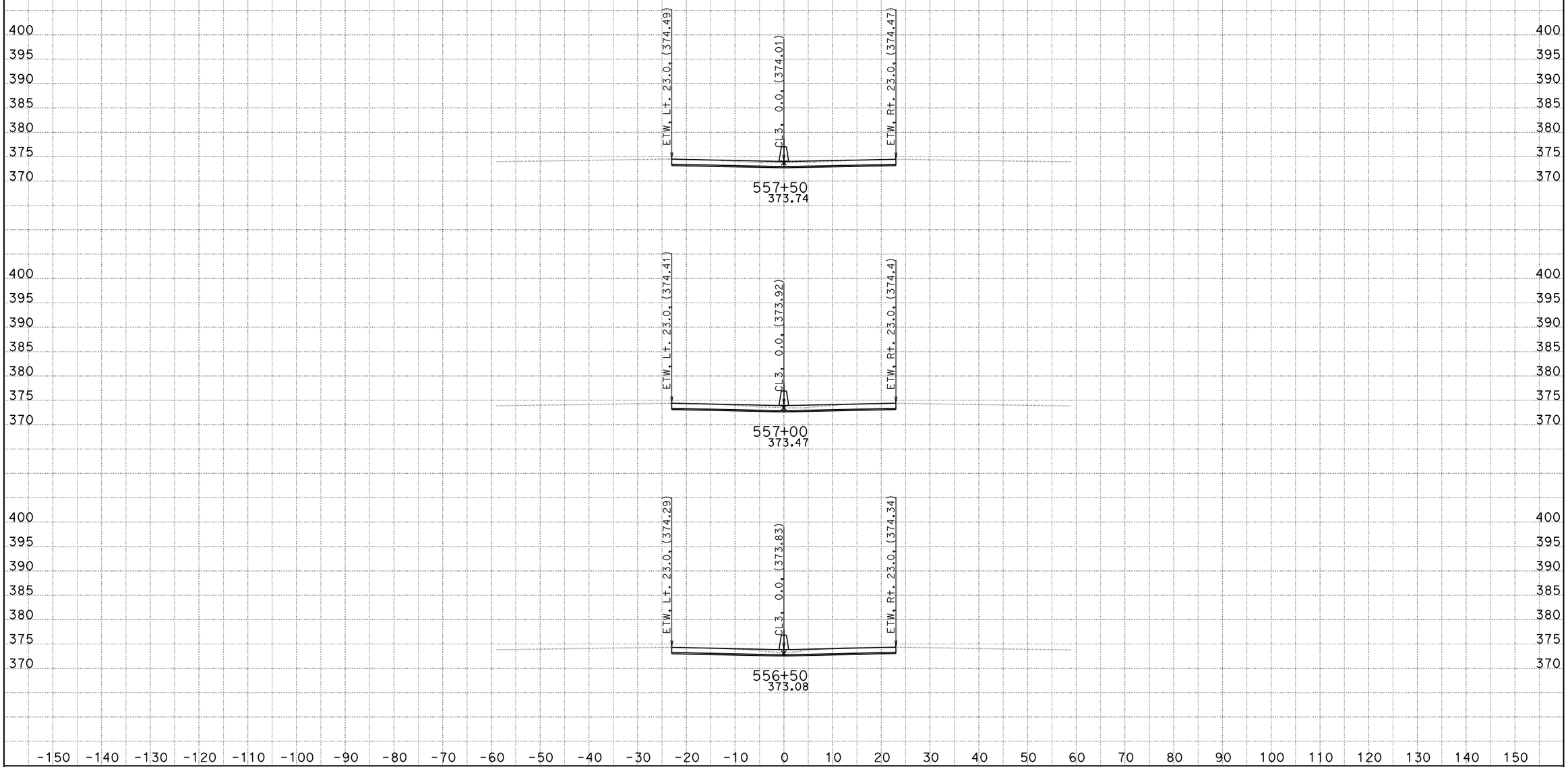

DATE: 10/26/2011
KC Project: 0G830

06-Ker-99-PM-17.0/22.1, S. Bakersfield Project, Jafar Ravanbakhsh
File: D:\CaiceFinal\0G830\finishfinaloct18.ear

SCALE: 1" = 10' Horiz.
1" = 10' Vert.

All Dimensions are US Survey Feet

CL3
CROSS SECTIONS

FOR EARTHWORK DEVELOPMENT ONLY

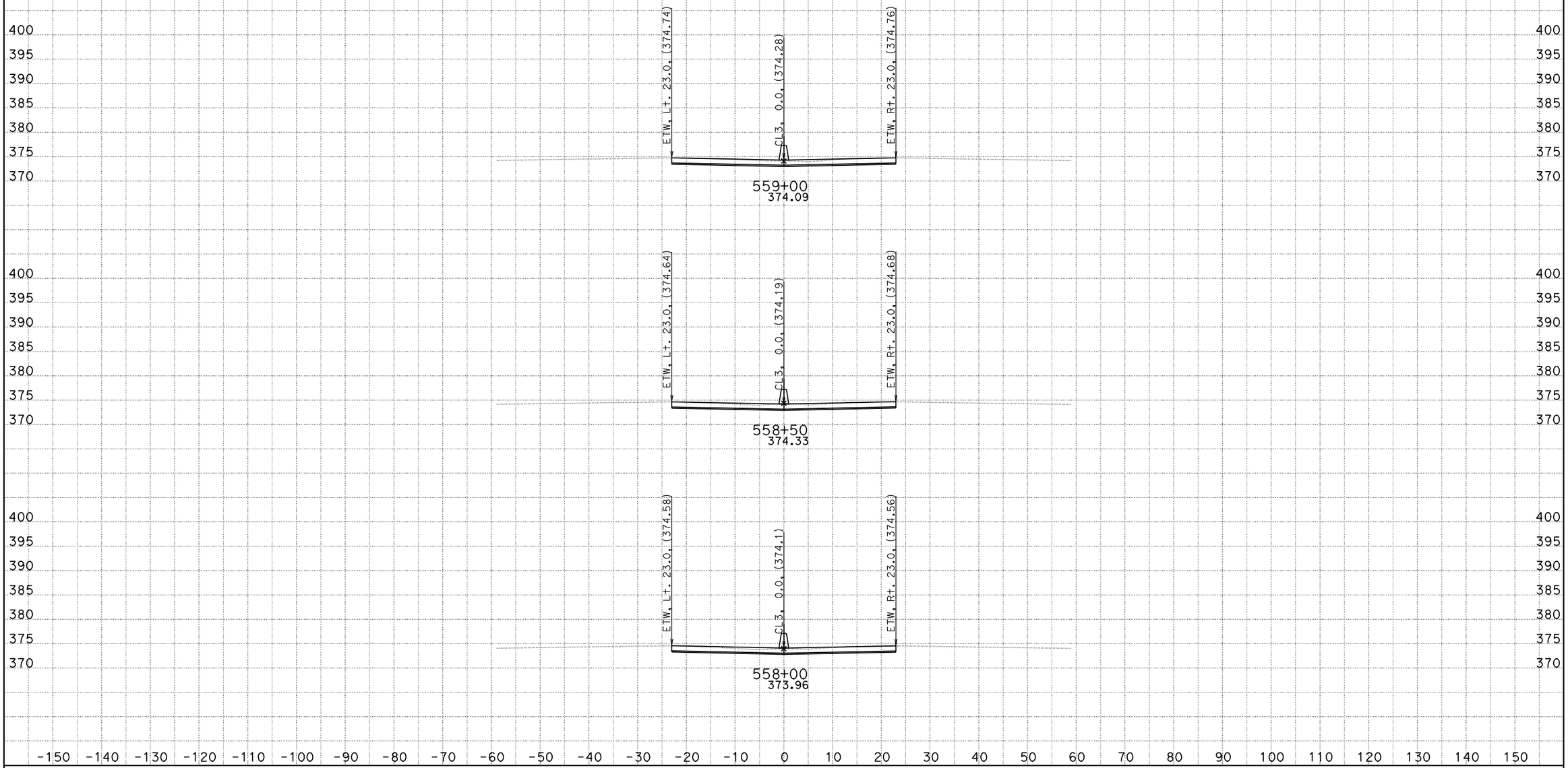

DATE: 10/26/2011
KC Project: 0G830

06-Ker-99-PM-17.0/22.1, S. Bakersfield Project, Jafar Ravanbakhsh
File: D:\CaiceFinal\0G830\finishfinaloct18.ear

SCALE: 1" = 10' Horiz.
1" = 10' Vert.

All Dimensions are US Survey Feet

CL3
CROSS SECTIONS

FOR EARTHWORK DEVELOPMENT ONLY

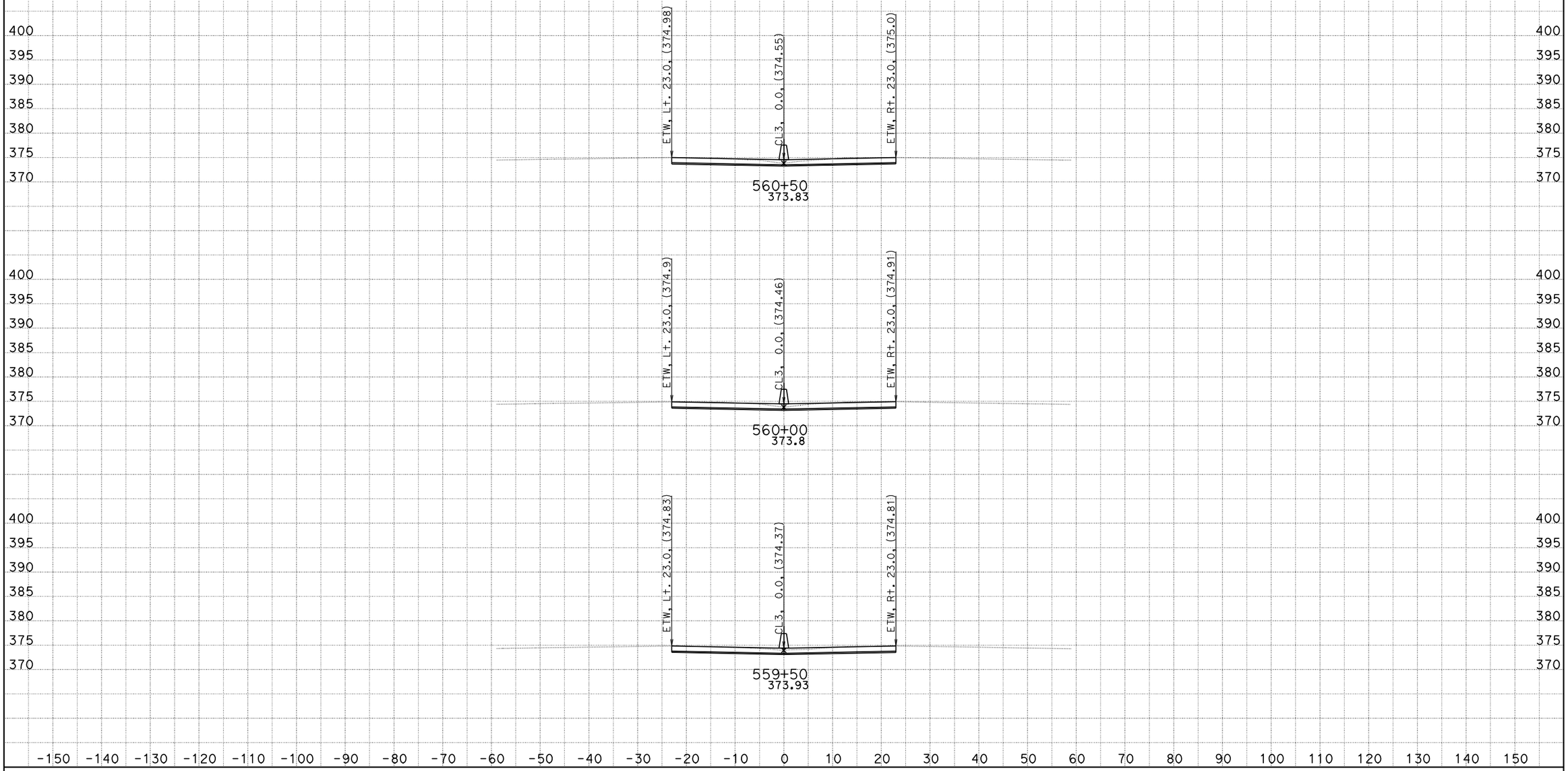

DATE: 10/26/2011
KC Project: 0G830

06-Ker-99-PM-17.0/22.1, S. Bakersfield Project, Jafar Ravanbakhsh
File: D:\CaiceFinal\0G830\finishfinaloct18.ear

SCALE: 1" = 10' Horiz.
1" = 10' Vert.

All Dimensions are US Survey Feet

CL3
CROSS SECTIONS

FOR EARTHWORK DEVELOPMENT ONLY

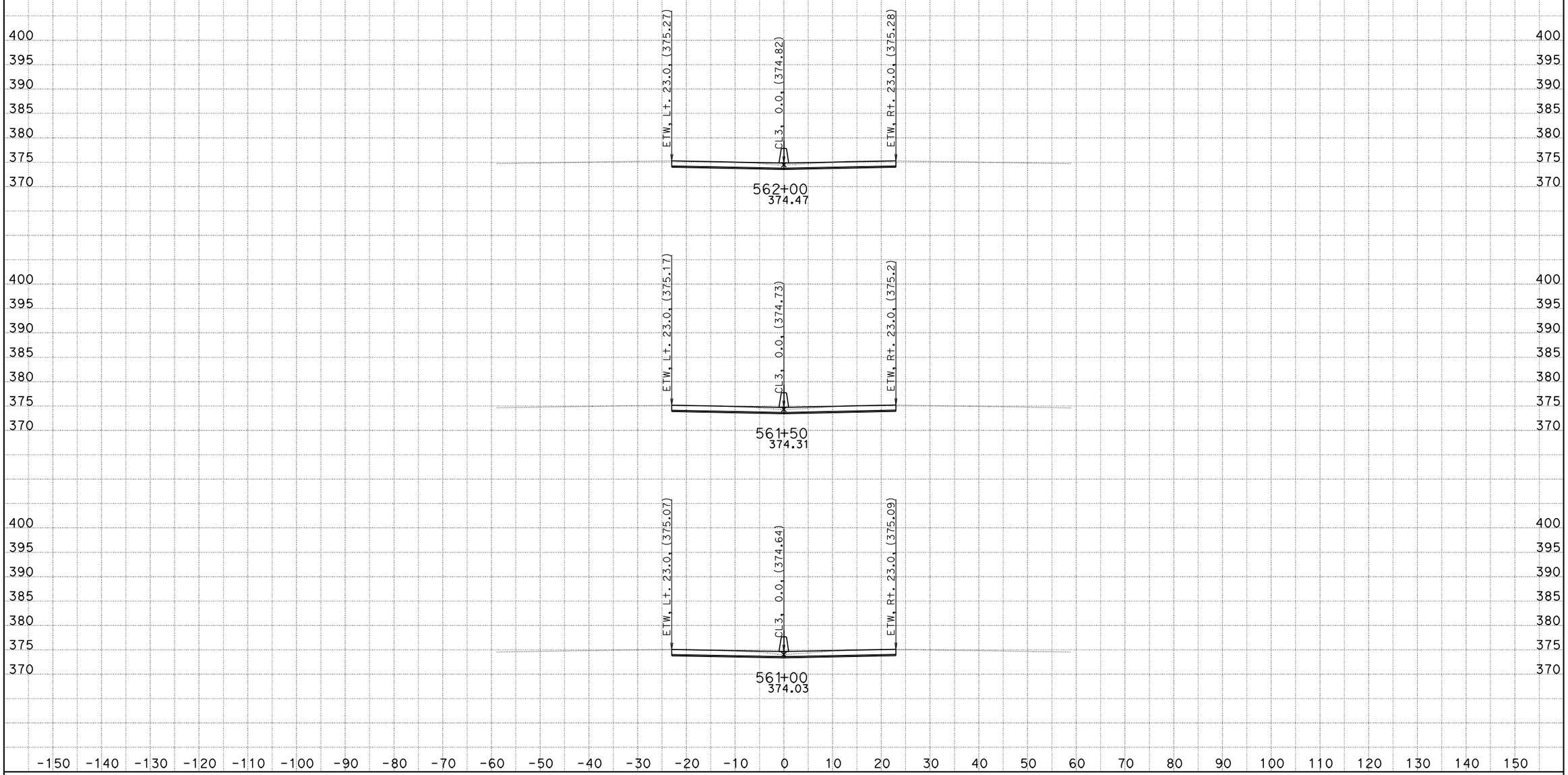

DATE: 10/26/2011
KC Project: 0G830

06-Ker-99-PM-17.0/22.1, S. Bakersfield Project, Jafar Ravanbakhsh
File: D:\CaiceFinal\0G830\finishfinaloct18.ear

SCALE: 1" = 10' Horiz.
1" = 10' Vert.

All Dimensions are US Survey Feet

CL3
CROSS SECTIONS

FOR EARTHWORK DEVELOPMENT ONLY

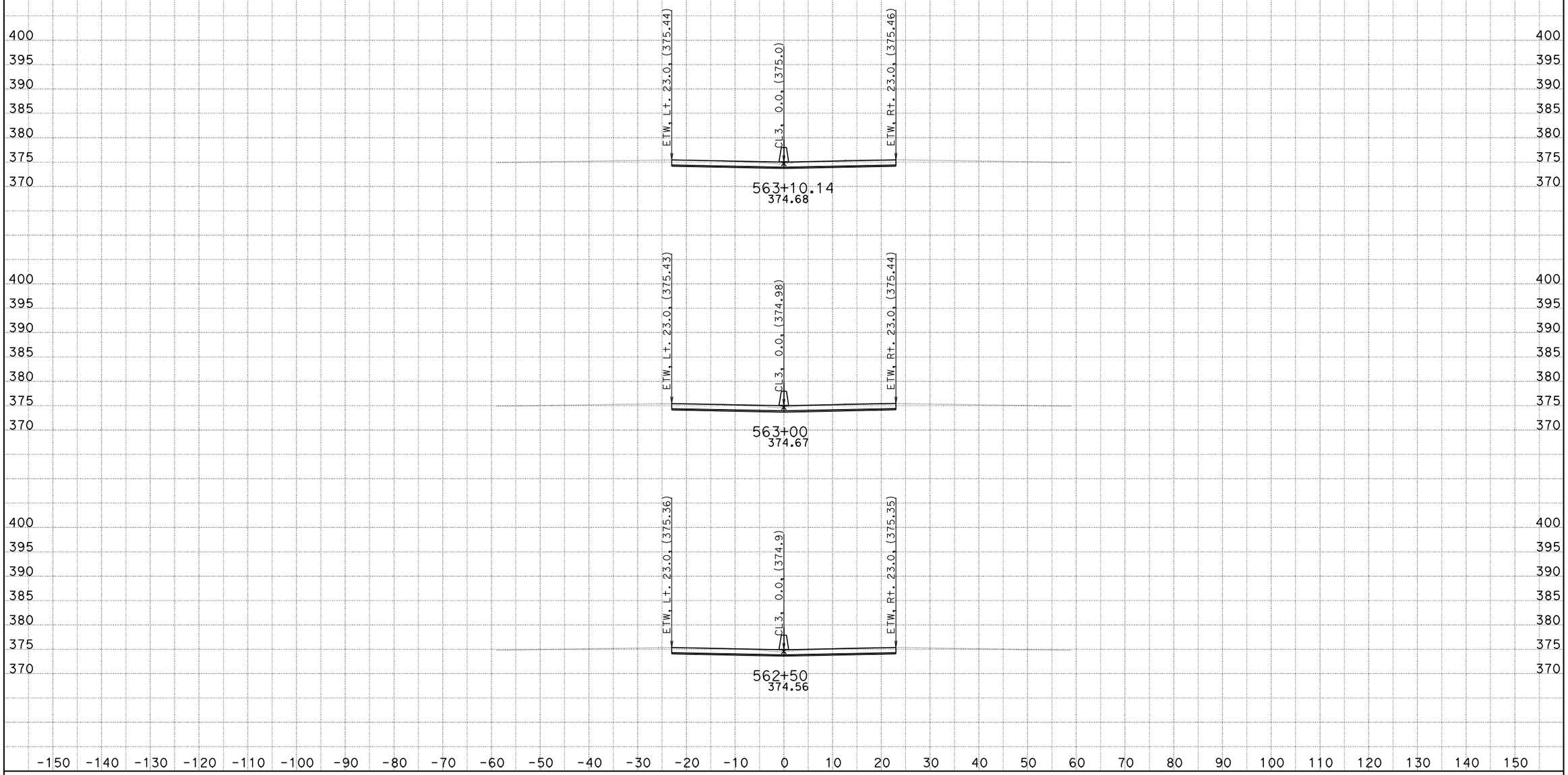

DATE: 10/26/2011
KC Project: 0G830

06-Ker-99-PM-17.0/22.1, S. Bakersfield Project, Jafar Ravanbakhsh
File: D:\CaiceFinal\0G830\finishfinaloct18.ear

SCALE: 1" = 10' Horiz.
1" = 10' Vert.

All Dimensions are US Survey Feet

CL3
CROSS SECTIONS

FOR EARTHWORK DEVELOPMENT ONLY

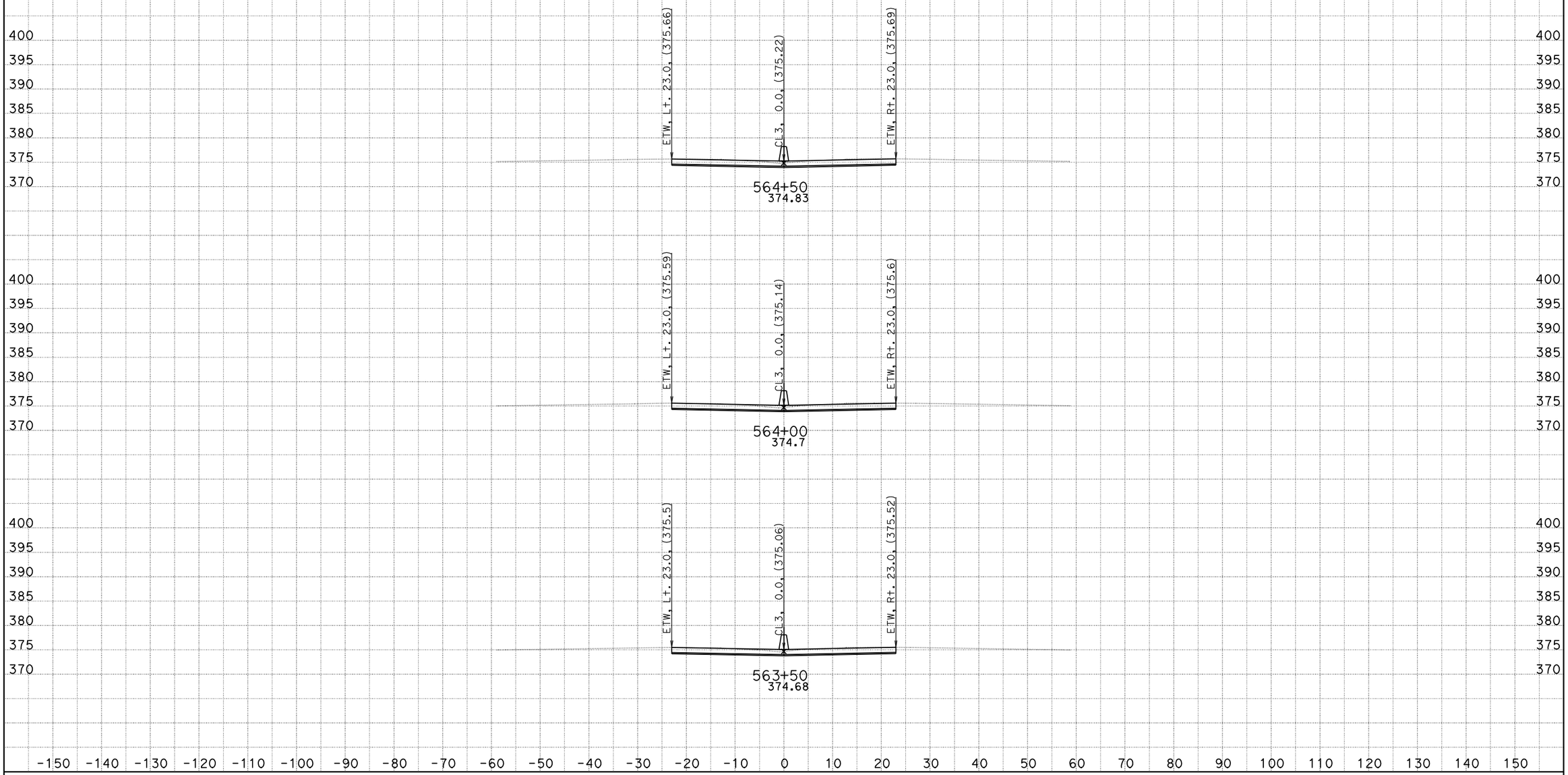

DATE: 10/26/2011
KC Project: 0G830

06-Ker-99-PM-17.0/22.1, S. Bakersfield Project, Jafar Ravanbakhsh
File: D:\CaiceFinal\0G830\finishfinaloct18.ear

SCALE: 1" = 10' Horiz.
1" = 10' Vert.

All Dimensions are US Survey Feet

CL3
CROSS SECTIONS

FOR EARTHWORK DEVELOPMENT ONLY

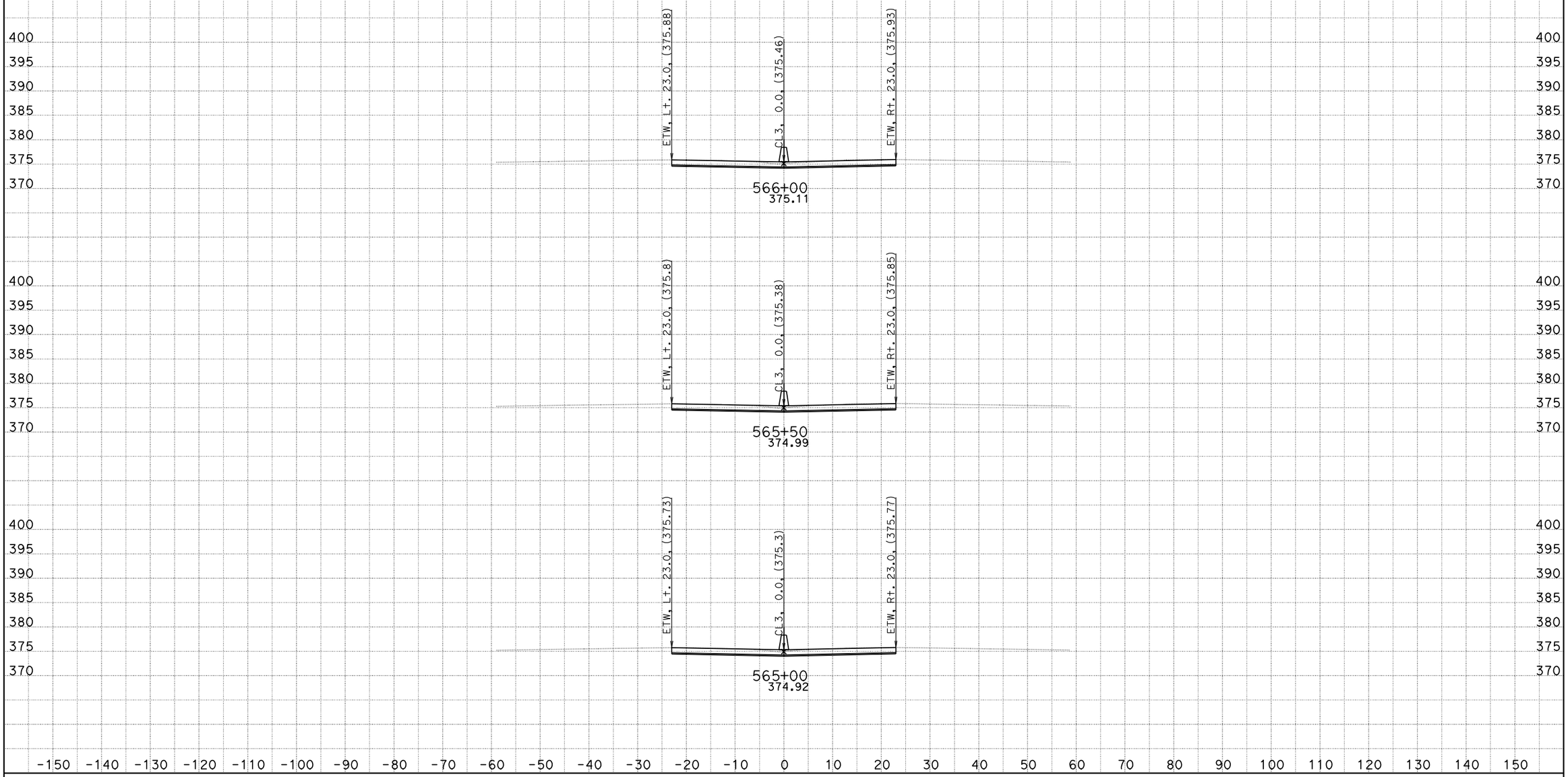

DATE: 10/26/2011
KC Project: 0G830

06-Ker-99-PM-17.0/22.1, S. Bakersfield Project, Jafar Ravanbakhsh
File: D:\CaiceFinal\0G830\finishfinaloct18.ear

SCALE: 1" = 10' Horiz.
1" = 10' Vert.

All Dimensions are US Survey Feet

CL3
CROSS SECTIONS

FOR EARTHWORK DEVELOPMENT ONLY

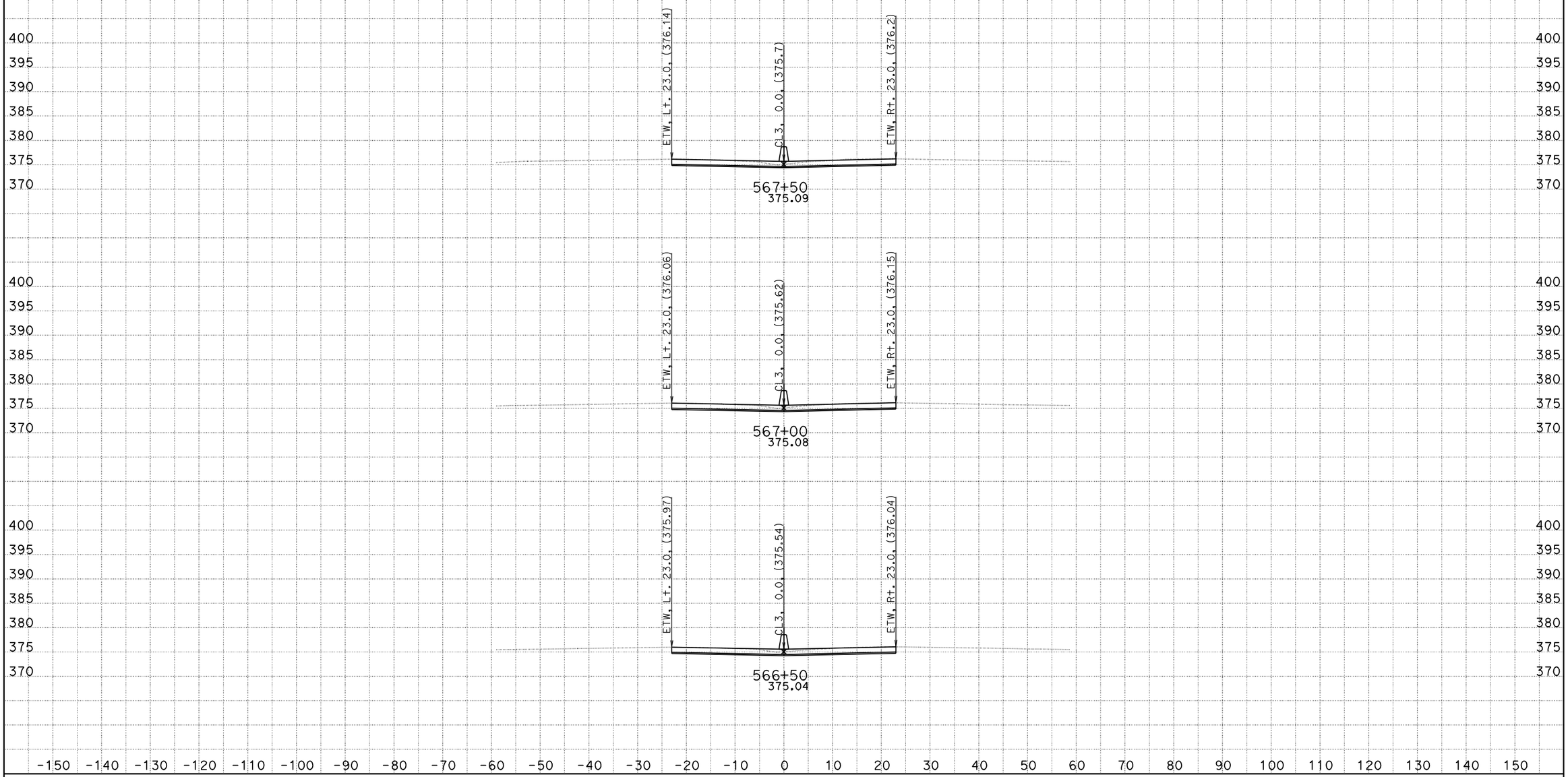

DATE: 10/26/2011
KC Project: 0G830

06-Ker-99-PM-17.0/22.1, S. Bakersfield Project, Jafar Ravanbakhsh
File: D:\CaiceFinal\0G830\finishfinaloct18.ear

SCALE: 1" = 10' Horiz.
1" = 10' Vert.

All Dimensions are US Survey Feet

CL3
CROSS SECTIONS

FOR EARTHWORK DEVELOPMENT ONLY

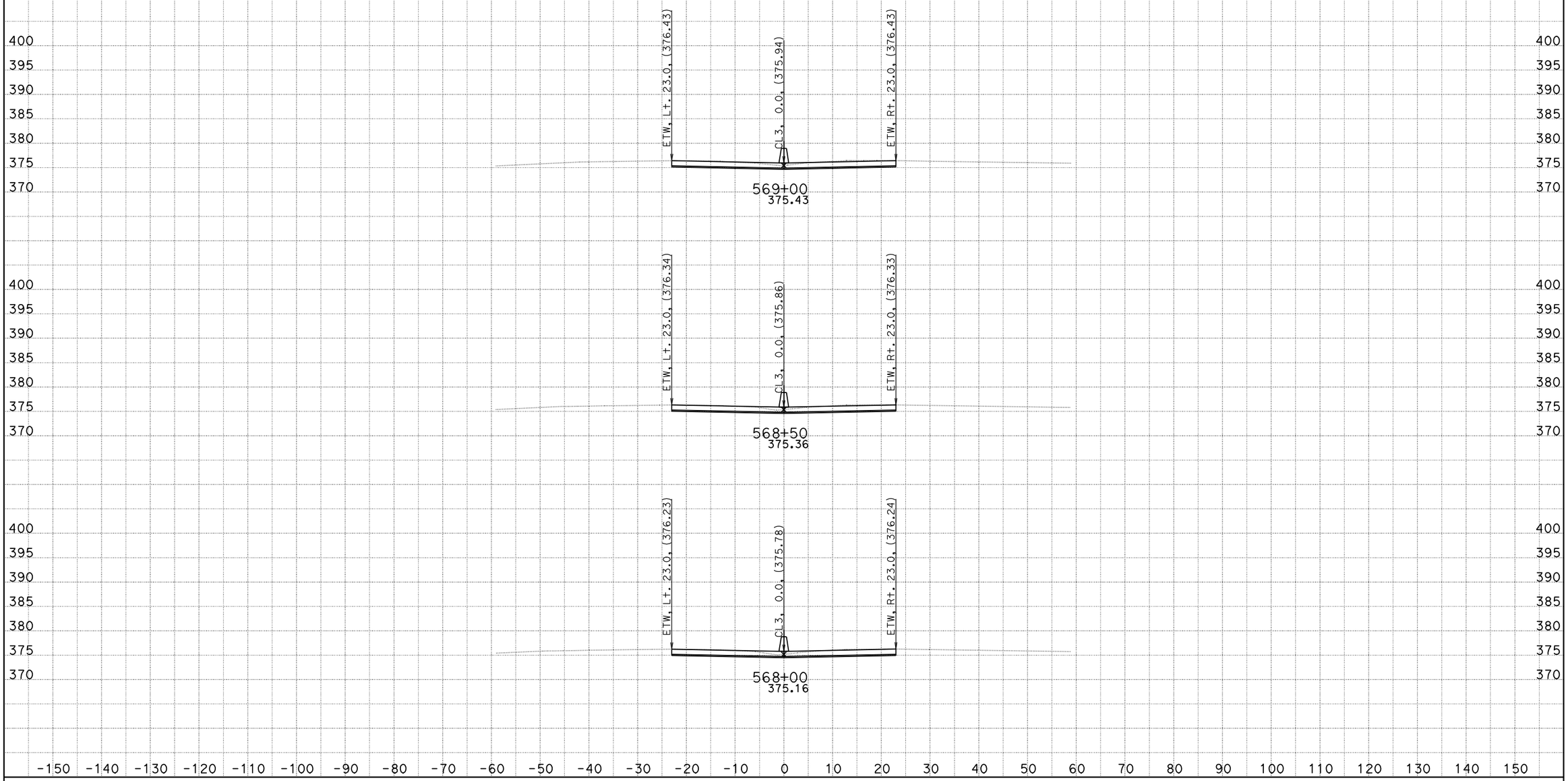

DATE: 10/26/2011
KC Project: 0G830

06-Ker-99-PM-17.0/22.1, S. Bakersfield Project, Jafar Ravanbakhsh
File: D:\CaiceFinal\0G830\finishfinaloct18.ear

SCALE: 1" = 10' Horiz.
1" = 10' Vert.

All Dimensions are US Survey Feet

CL3
CROSS SECTIONS

FOR EARTHWORK DEVELOPMENT ONLY

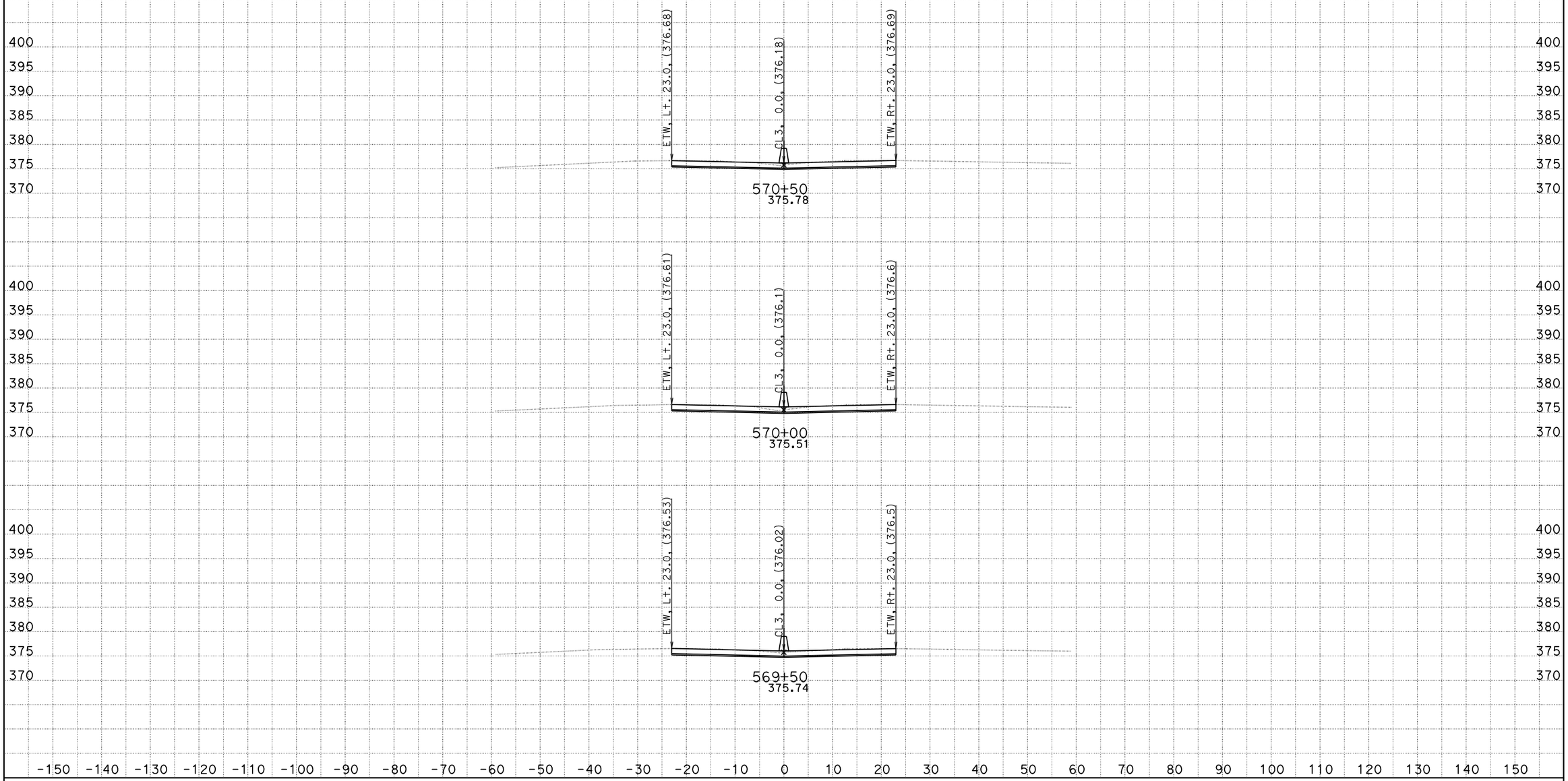

DATE: 10/26/2011
KC Project: 0G830

06-Ker-99-PM-17.0/22.1, S. Bakersfield Project, Jafar Ravanbakhsh
File: D:\CaiceFinal\0G830\finishfinaloct18.ear

SCALE: 1" = 10' Horiz.
1" = 10' Vert.

All Dimensions are US Survey Feet

CL3
CROSS SECTIONS

FOR EARTHWORK DEVELOPMENT ONLY

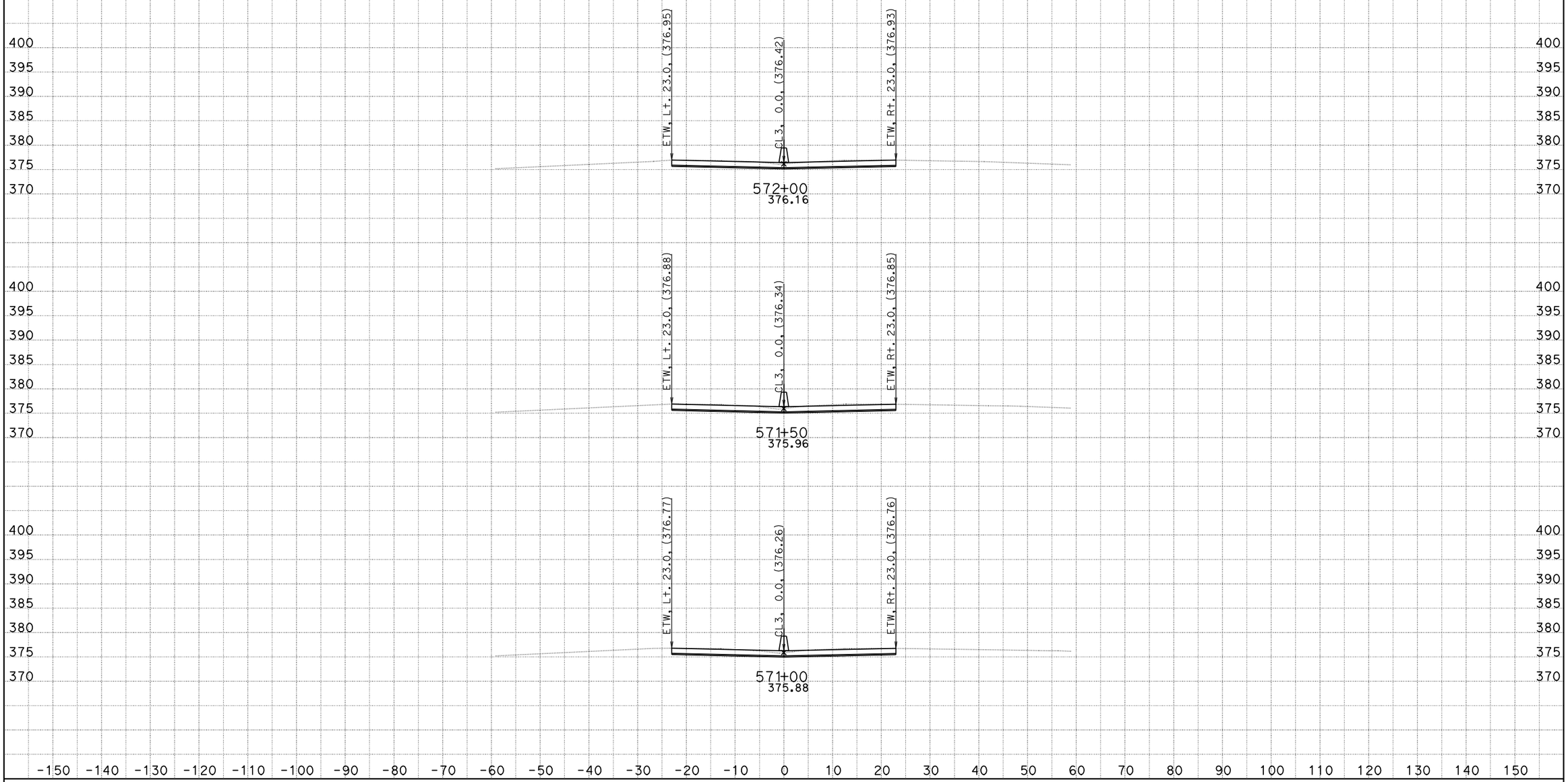

DATE: 10/26/2011
KC Project: 0G830

06-Ker-99-PM-17.0/22.1, S. Bakersfield Project, Jafar Ravanbakhsh
File: D:\CaiceFinal\0G830\finishfinaloct18.ear

SCALE: 1" = 10' Horiz.
1" = 10' Vert.

All Dimensions are US Survey Feet

CL3
CROSS SECTIONS

FOR EARTHWORK DEVELOPMENT ONLY

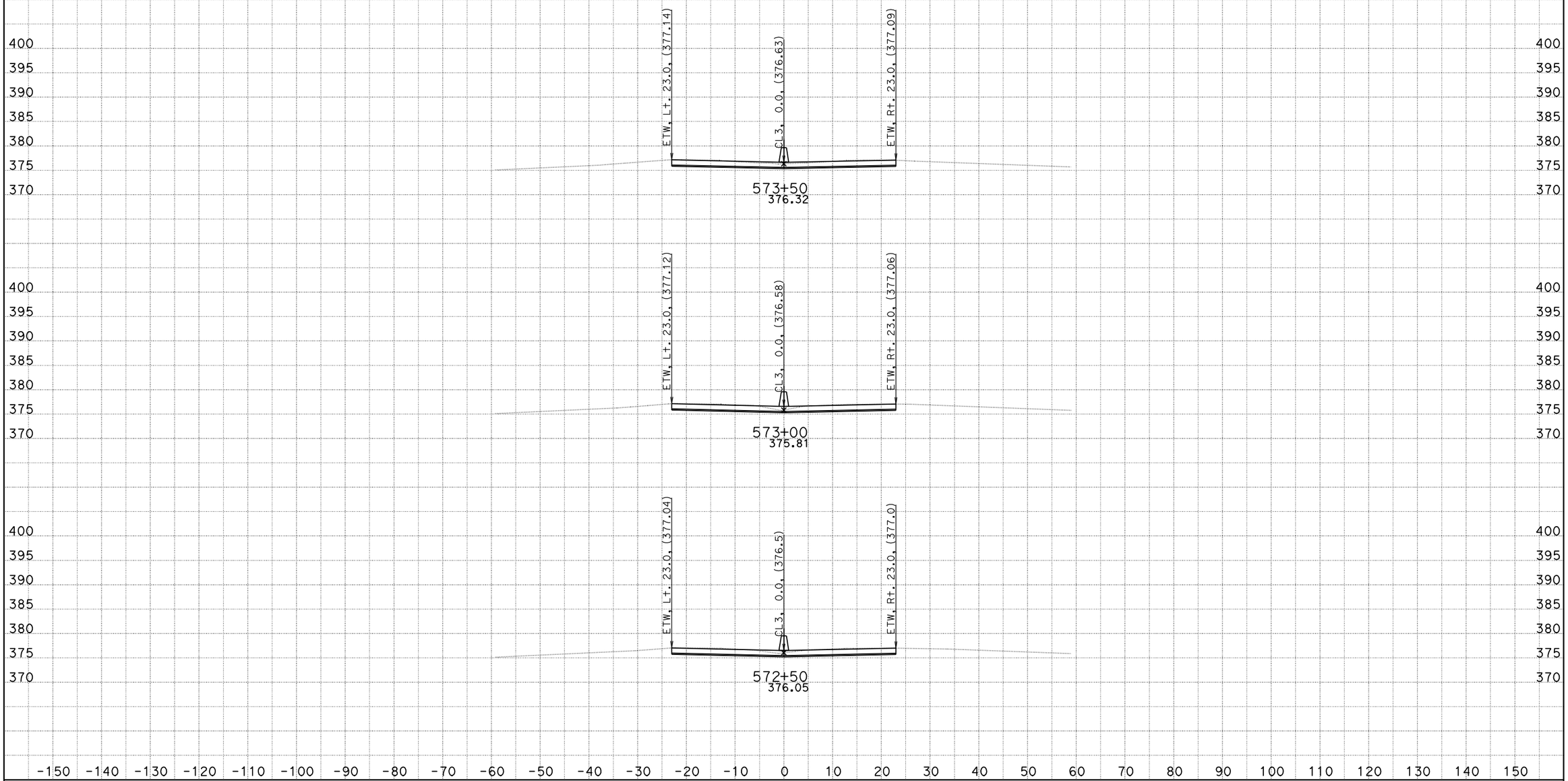

DATE: 10/26/2011
KC Project: 0G830

06-Ker-99-PM-17.0/22.1, S. Bakersfield Project, Jafar Ravanbakhsh
File: D:\CaiceFinal\0G830\finishfinaloct18.ear

SCALE: 1" = 10' Horiz.
1" = 10' Vert.

All Dimensions are US Survey Feet

CL3
CROSS SECTIONS

FOR EARTHWORK DEVELOPMENT ONLY

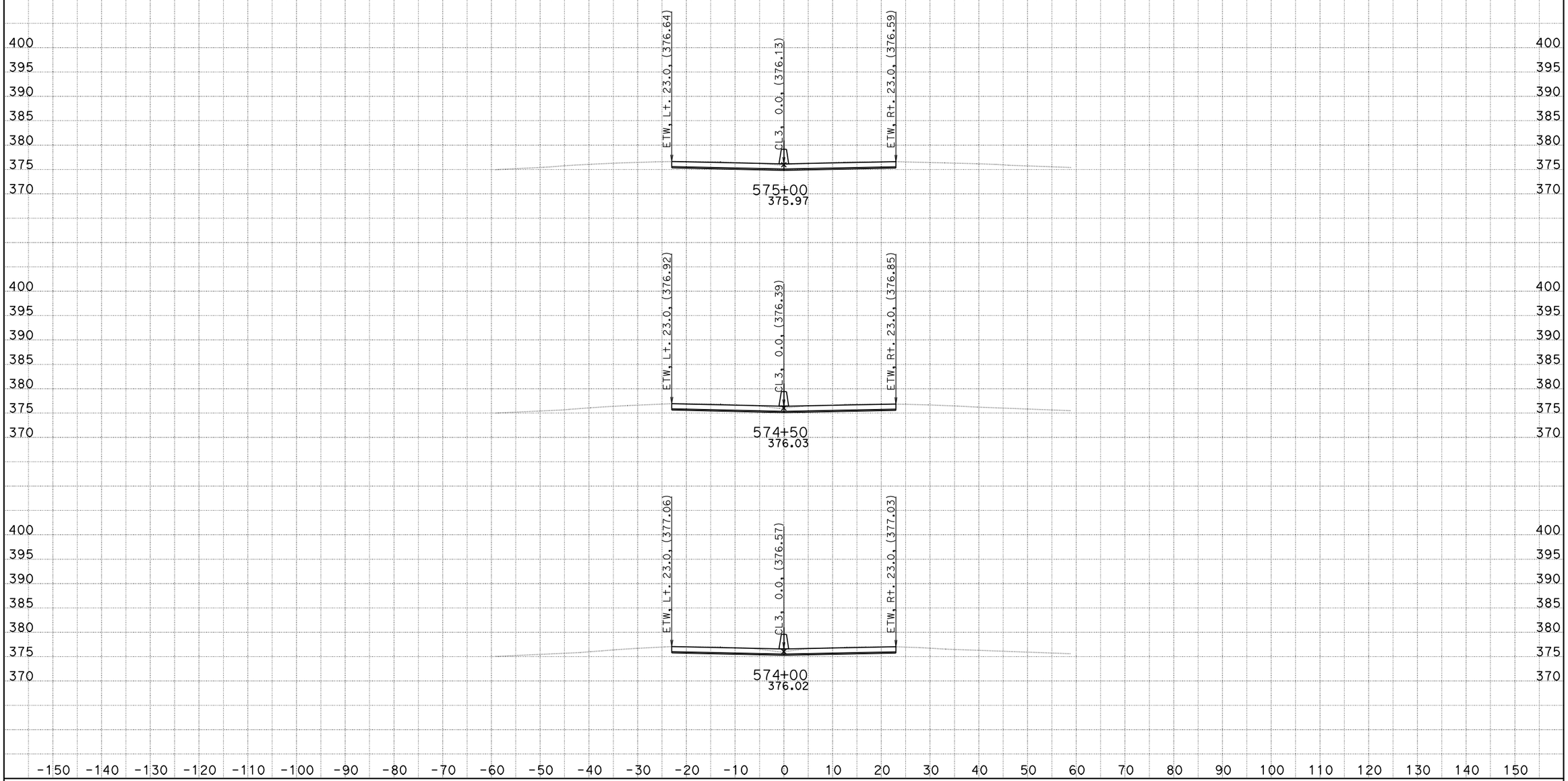

DATE: 10/26/2011
KC Project: 0G830

06-Ker-99-PM-17.0/22.1, S. Bakersfield Project, Jafar Ravanbakhsh
File: D:\CaiceFinal\0G830\finishfinaloct18.ear

SCALE: 1" = 10' Horiz.
1" = 10' Vert.

All Dimensions are US Survey Feet

CL3
CROSS SECTIONS

FOR EARTHWORK DEVELOPMENT ONLY

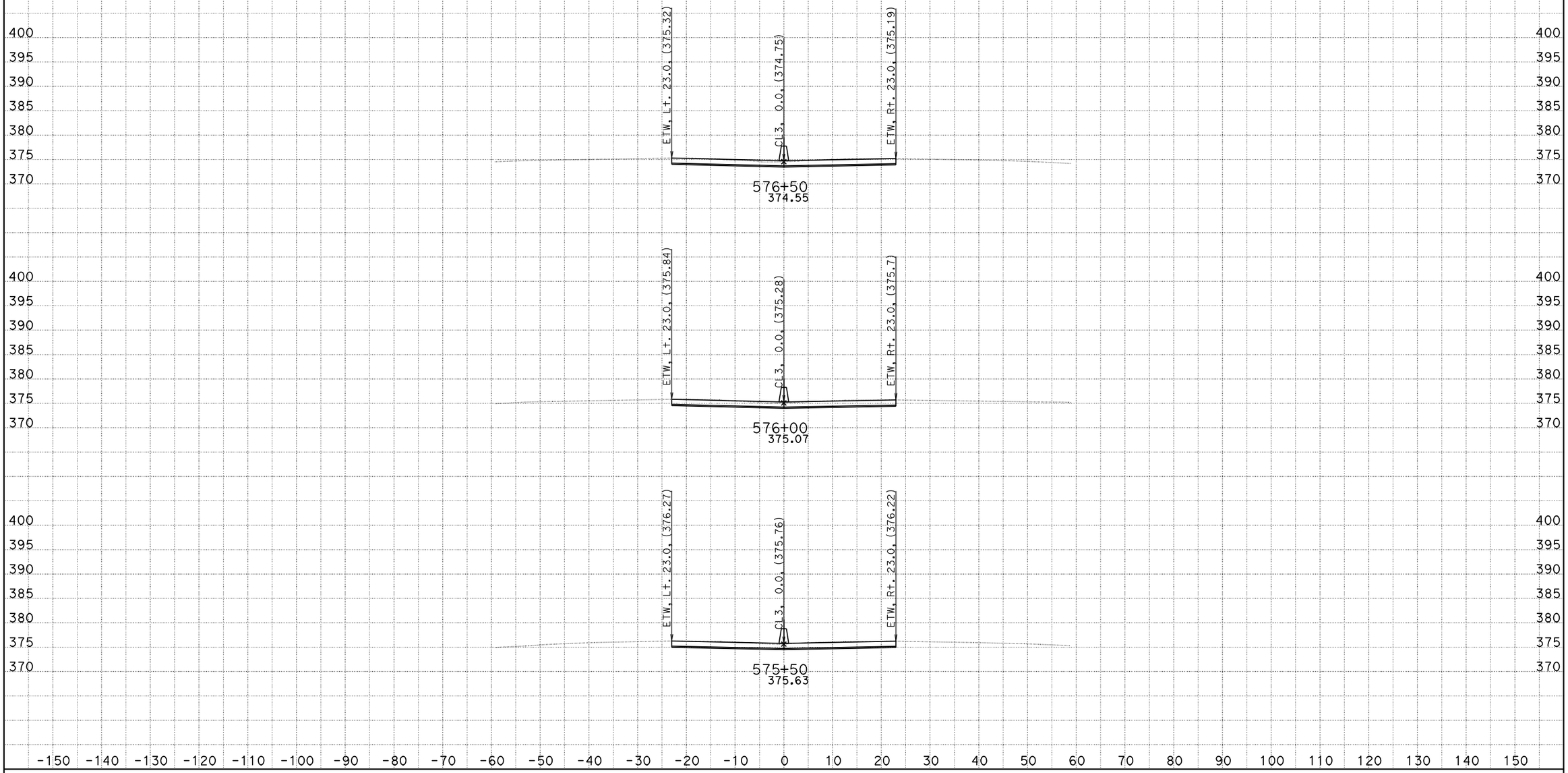

DATE: 10/26/2011
KC Project: 0G830

06-Ker-99-PM-17.0/22.1, S. Bakersfield Project, Jafar Ravanbakhsh
File: D:\CaiceFinal\0G830\finishfinaloct18.ear

SCALE: 1" = 10' Horiz.
1" = 10' Vert.

All Dimensions are US Survey Feet

CL3
CROSS SECTIONS

FOR EARTHWORK DEVELOPMENT ONLY

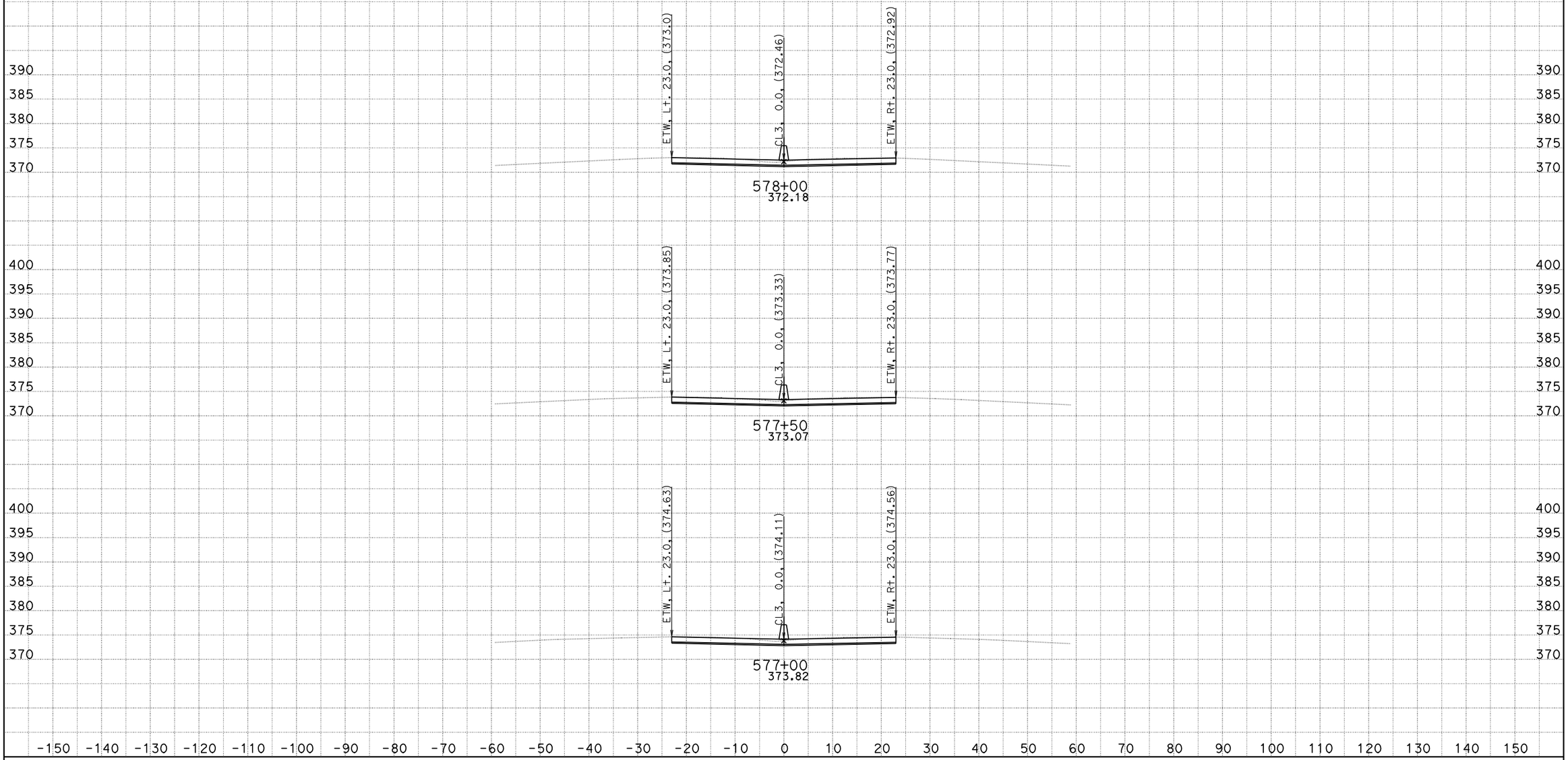

DATE: 10/26/2011
KC Project: 0G830

06-Ker-99-PM-17.0/22.1, S. Bakersfield Project, Jafar Ravanbakhsh
File: D:\CaiceFinal\0G830\finishfinaloct18.ear

SCALE: 1" = 10' Horiz.
1" = 10' Vert.

All Dimensions are US Survey Feet

CL3
CROSS SECTIONS

FOR EARTHWORK DEVELOPMENT ONLY

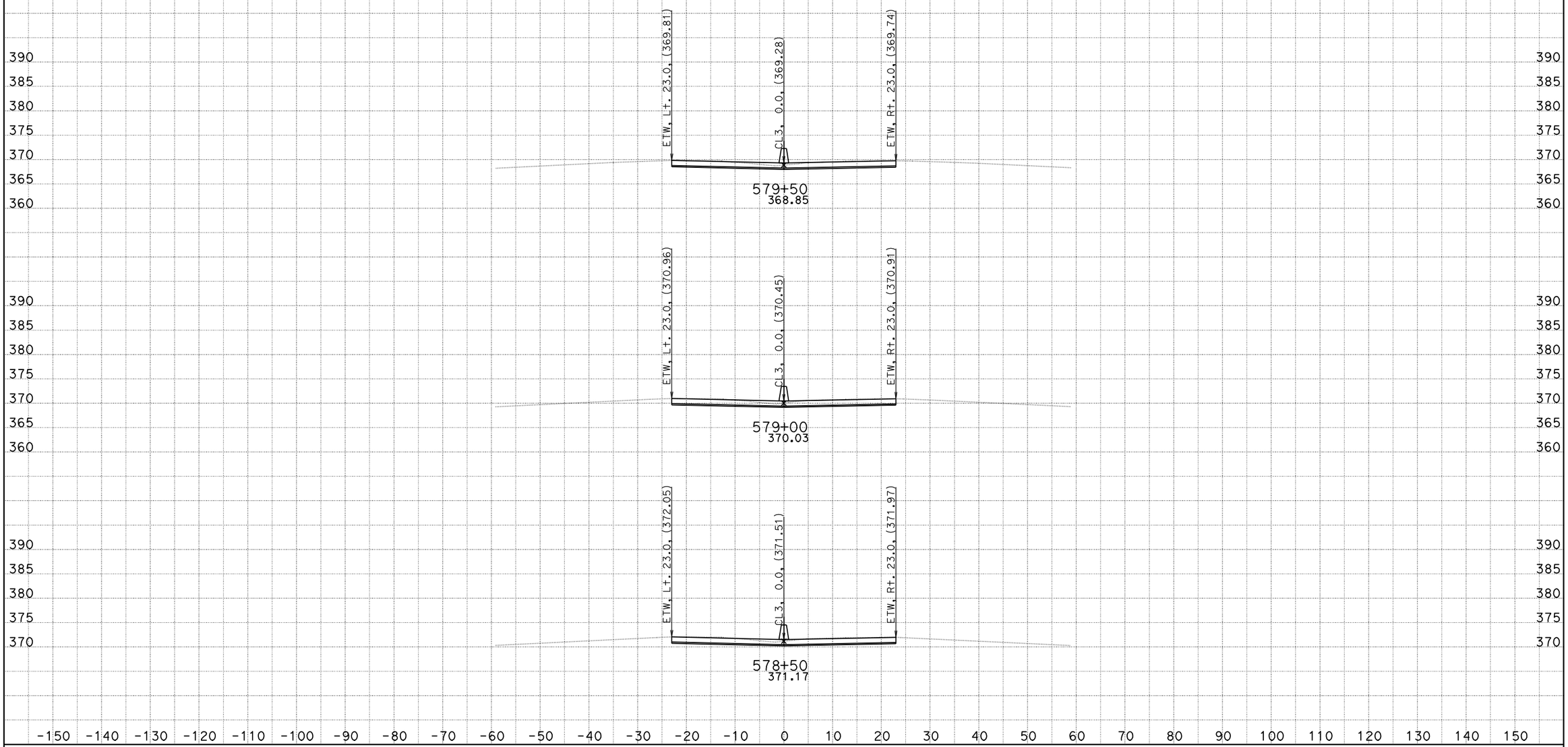

DATE: 10/26/2011
KC Project: 0G830

06-Ker-99-PM-17.0/22.1, S. Bakersfield Project, Jafar Ravanbakhsh
File: D:\CaiceFinal\0G830\finishfinaloct18.ear

SCALE: 1" = 10' Horiz.
1" = 10' Vert.

All Dimensions are US Survey Feet

CL3
CROSS SECTIONS

FOR EARTHWORK DEVELOPMENT ONLY

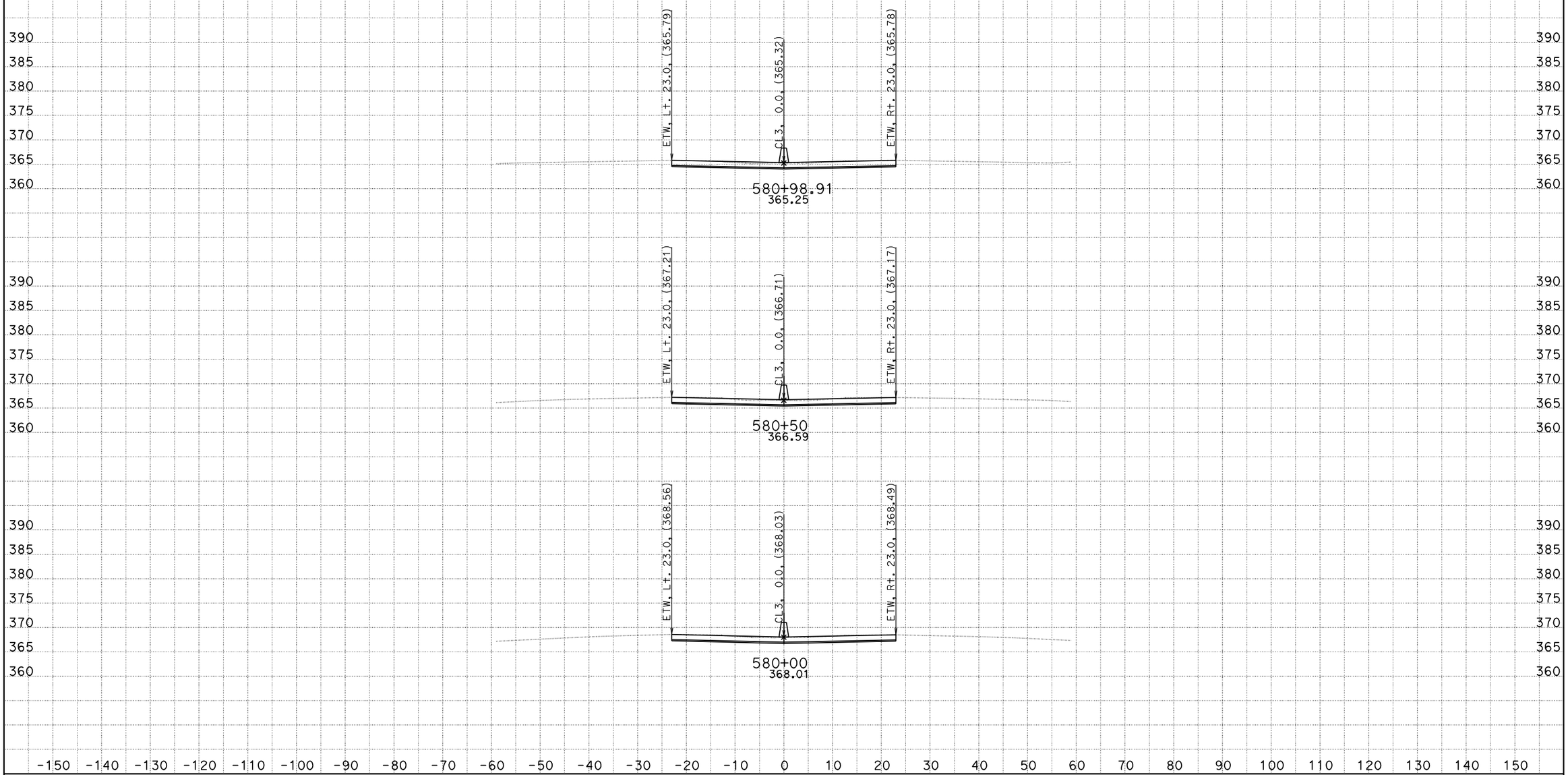

DATE: 10/26/2011
KC Project: 0G830

06-Ker-99-PM-17.0/22.1, S. Bakersfield Project, Jafar Ravanbakhsh
File: D:\CaiceFinal\0G830\finishfinaloct18.ear

SCALE: 1" = 10' Horiz.
1" = 10' Vert.

All Dimensions are US Survey Feet

CL3
CROSS SECTIONS

FOR EARTHWORK DEVELOPMENT ONLY

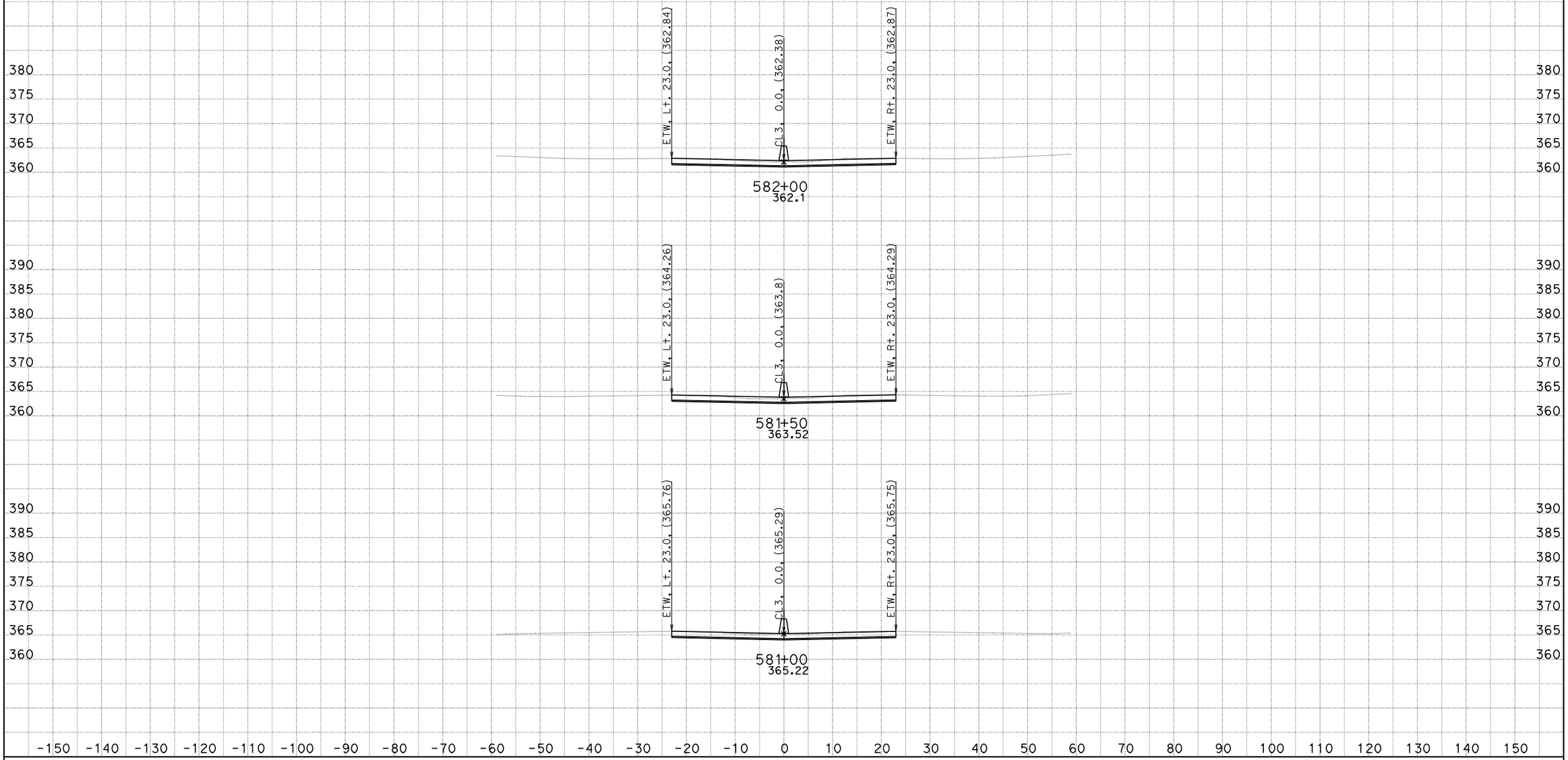

DATE: 10/26/2011
KC Project: 0G830

06-Ker-99-PM-17.0/22.1, S. Bakersfield Project, Jafar Ravanbakhsh
File: D:\CaiceFinal\0G830\finishfinaloct18.ear

SCALE: 1" = 10' Horiz.
1" = 10' Vert.

All Dimensions are US Survey Feet

CL3
CROSS SECTIONS

FOR EARTHWORK DEVELOPMENT ONLY

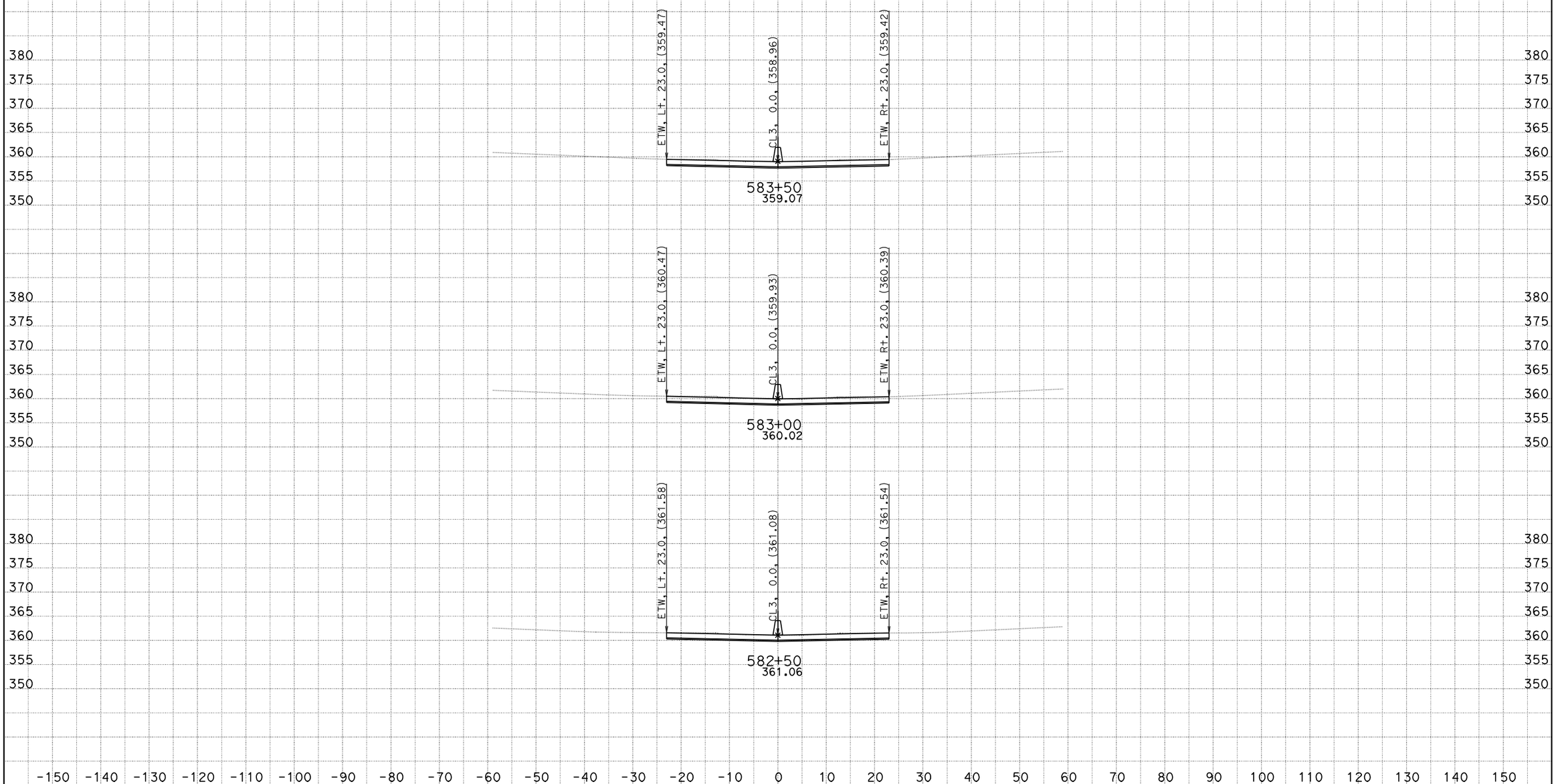

DATE: 10/26/2011
KC Project: 0G830

06-Ker-99-PM-17.0/22.1, S. Bakersfield Project, Jafar Ravanbakhsh
File: D:\CaiceFinal\0G830\finishfinaloct18.ear

SCALE: 1" = 10' Horiz.
1" = 10' Vert.

All Dimensions are US Survey Feet

CL3
CROSS SECTIONS

FOR EARTHWORK DEVELOPMENT ONLY

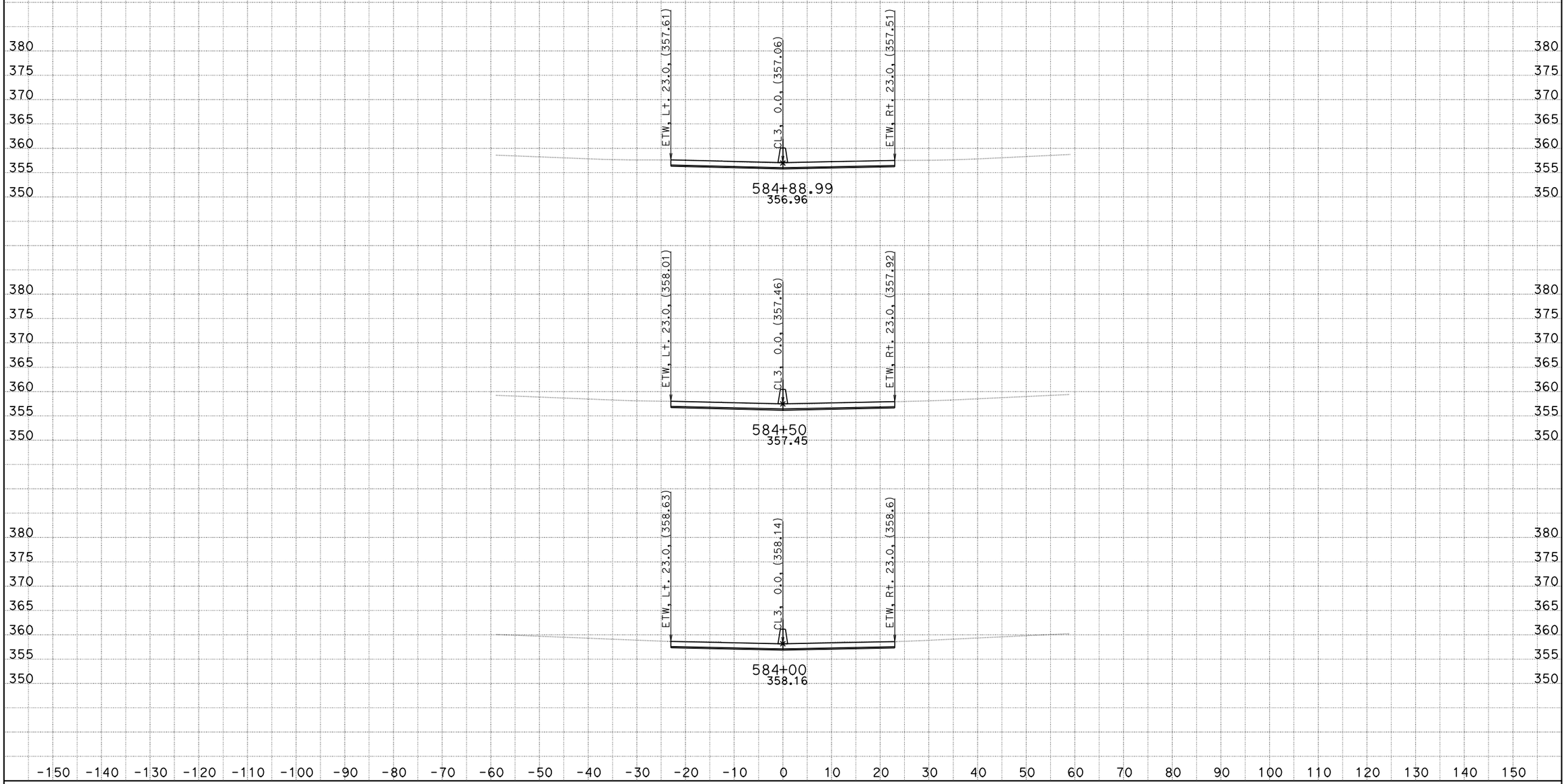

DATE: 10/26/2011
KC Project: 0G830

06-Ker-99-PM-17.0/22.1, S. Bakersfield Project, Jafar Ravanbakhsh
File: D:\CaiceFinal\0G830\finishfinaloct18.ear

SCALE: 1" = 10' Horiz.
1" = 10' Vert.

All Dimensions are US Survey Feet

CL3
CROSS SECTIONS

FOR EARTHWORK DEVELOPMENT ONLY

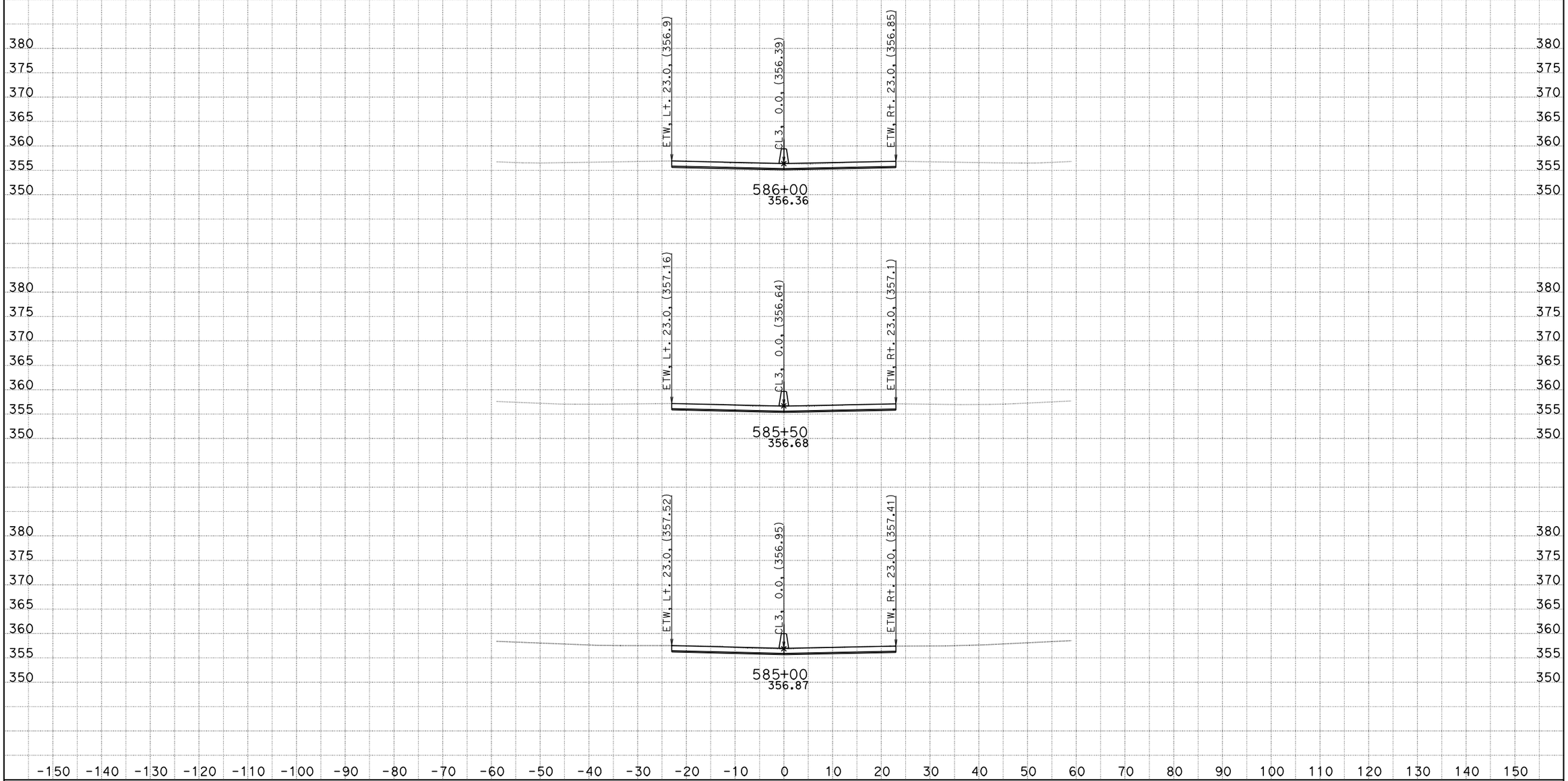

DATE: 10/26/2011
KC Project: 0G830

06-Ker-99-PM-17.0/22.1, S. Bakersfield Project, Jafar Ravanbakhsh
File: D:\CaiceFinal\0G830\finishfinaloct18.ear

SCALE: 1" = 10' Horiz.
1" = 10' Vert.

All Dimensions are US Survey Feet

CL3
CROSS SECTIONS

FOR EARTHWORK DEVELOPMENT ONLY

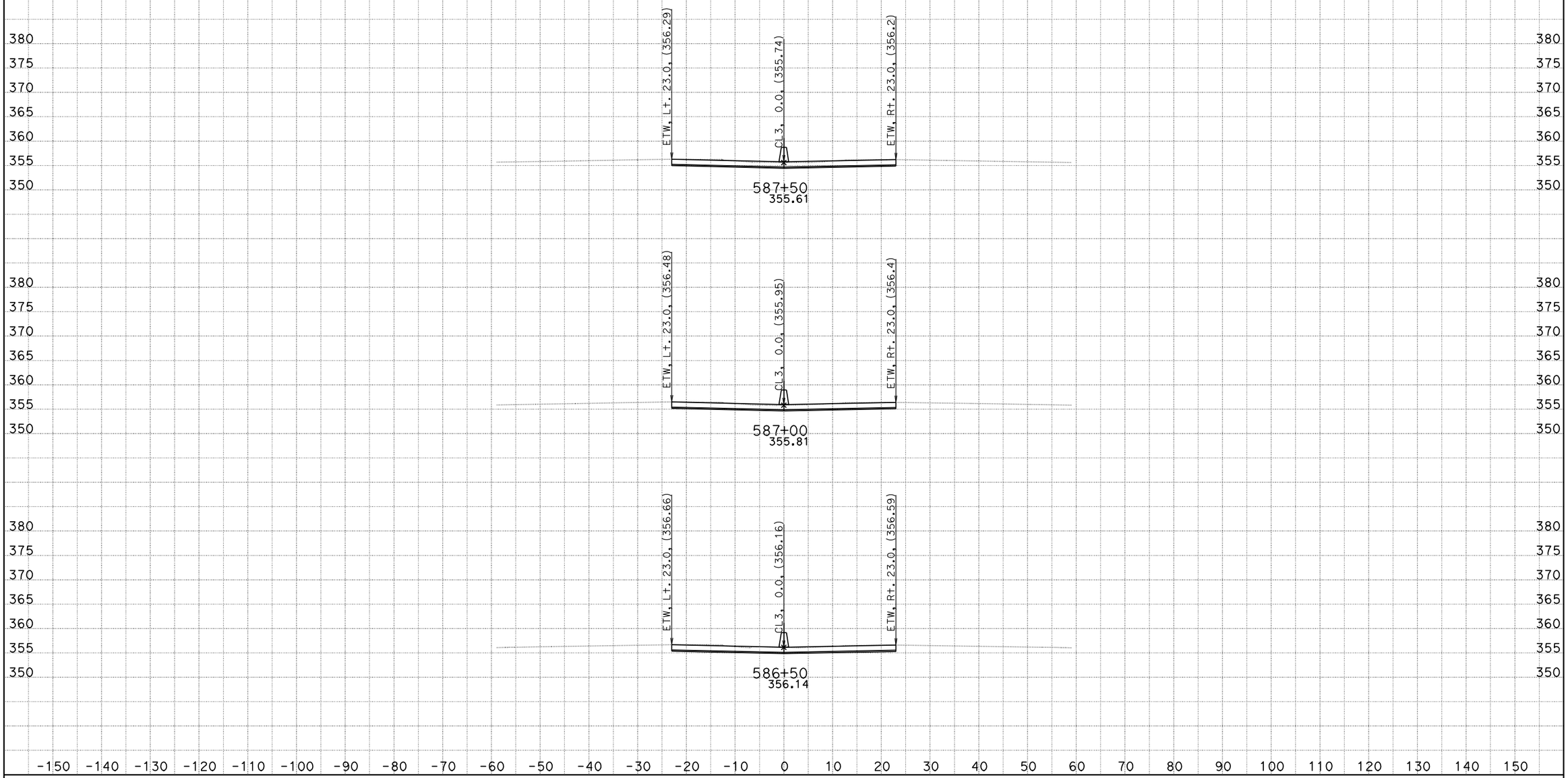

DATE: 10/26/2011
KC Project: 0G830

06-Ker-99-PM-17.0/22.1, S. Bakersfield Project, Jafar Ravanbakhsh
File: D:\CaiceFinal\0G830\finishfinaloct18.ear

SCALE: 1" = 10' Horiz.
1" = 10' Vert.

All Dimensions are US Survey Feet

CL3
CROSS SECTIONS

FOR EARTHWORK DEVELOPMENT ONLY

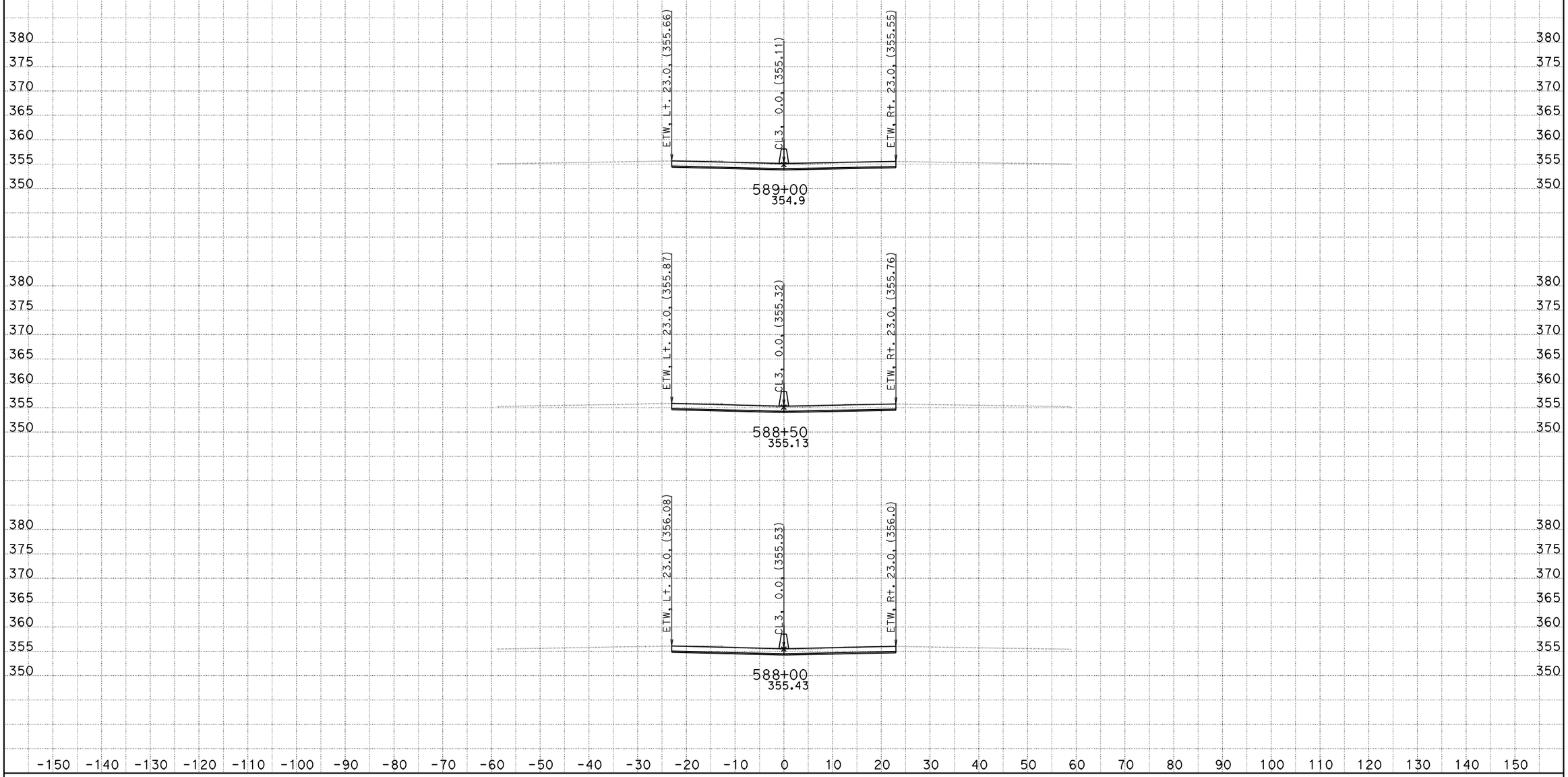

DATE: 10/26/2011
KC Project: 0G830

06-Ker-99-PM-17.0/22.1, S. Bakersfield Project, Jafar Ravanbakhsh
File: D:\CaiceFinal\0G830\finishfinaloct18.ear

SCALE: 1" = 10' Horiz.
1" = 10' Vert.

All Dimensions are US Survey Feet

CL3
CROSS SECTIONS

FOR EARTHWORK DEVELOPMENT ONLY

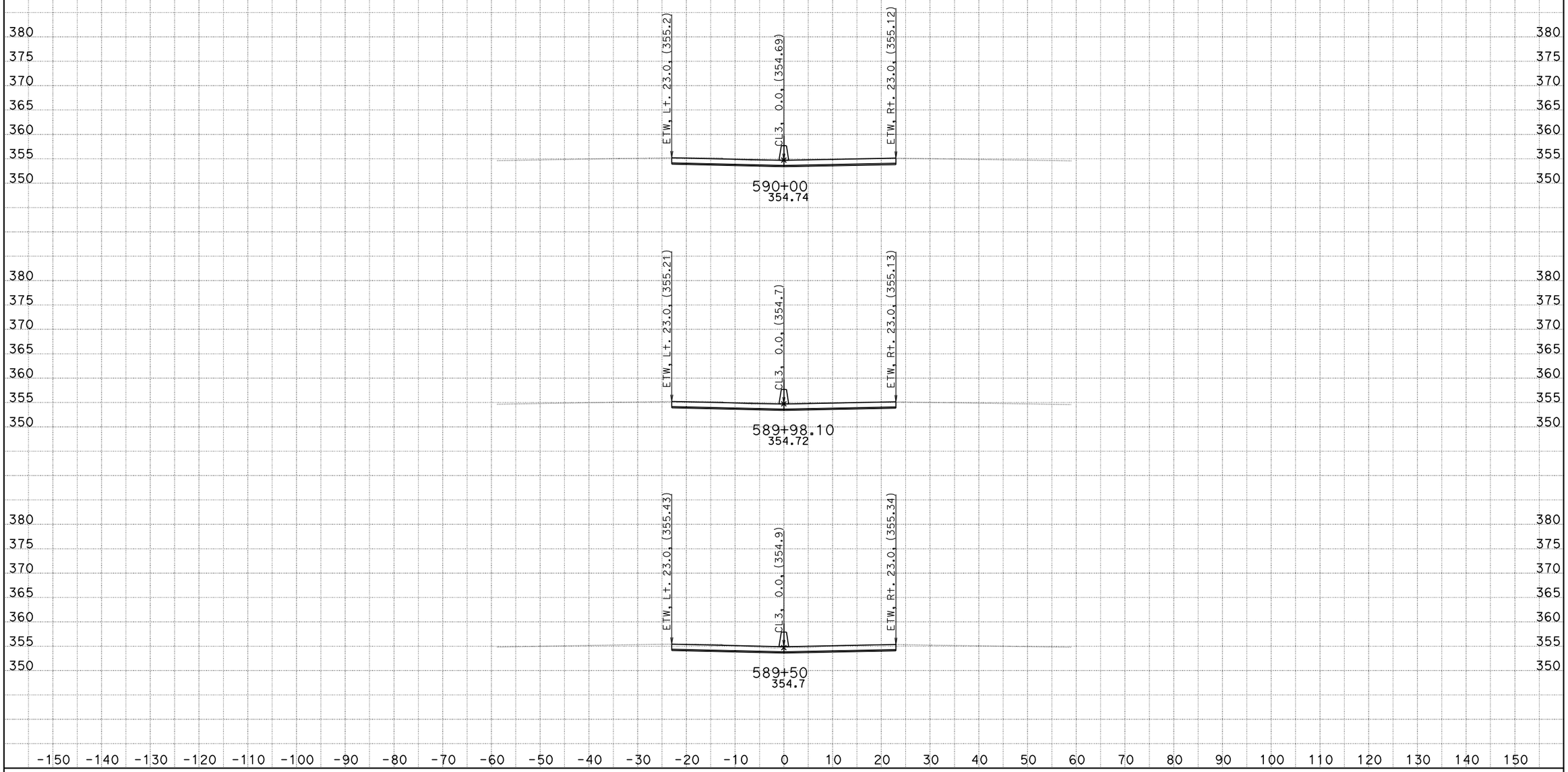

DATE: 10/26/2011
KC Project: 0G830

06-Ker-99-PM-17.0/22.1, S. Bakersfield Project, Jafar Ravanbakhsh
File: D:\CaiceFinal\0G830\finishfinaloct18.ear

SCALE: 1" = 10' Horiz.
1" = 10' Vert.

All Dimensions are US Survey Feet

CL3
CROSS SECTIONS

FOR EARTHWORK DEVELOPMENT ONLY

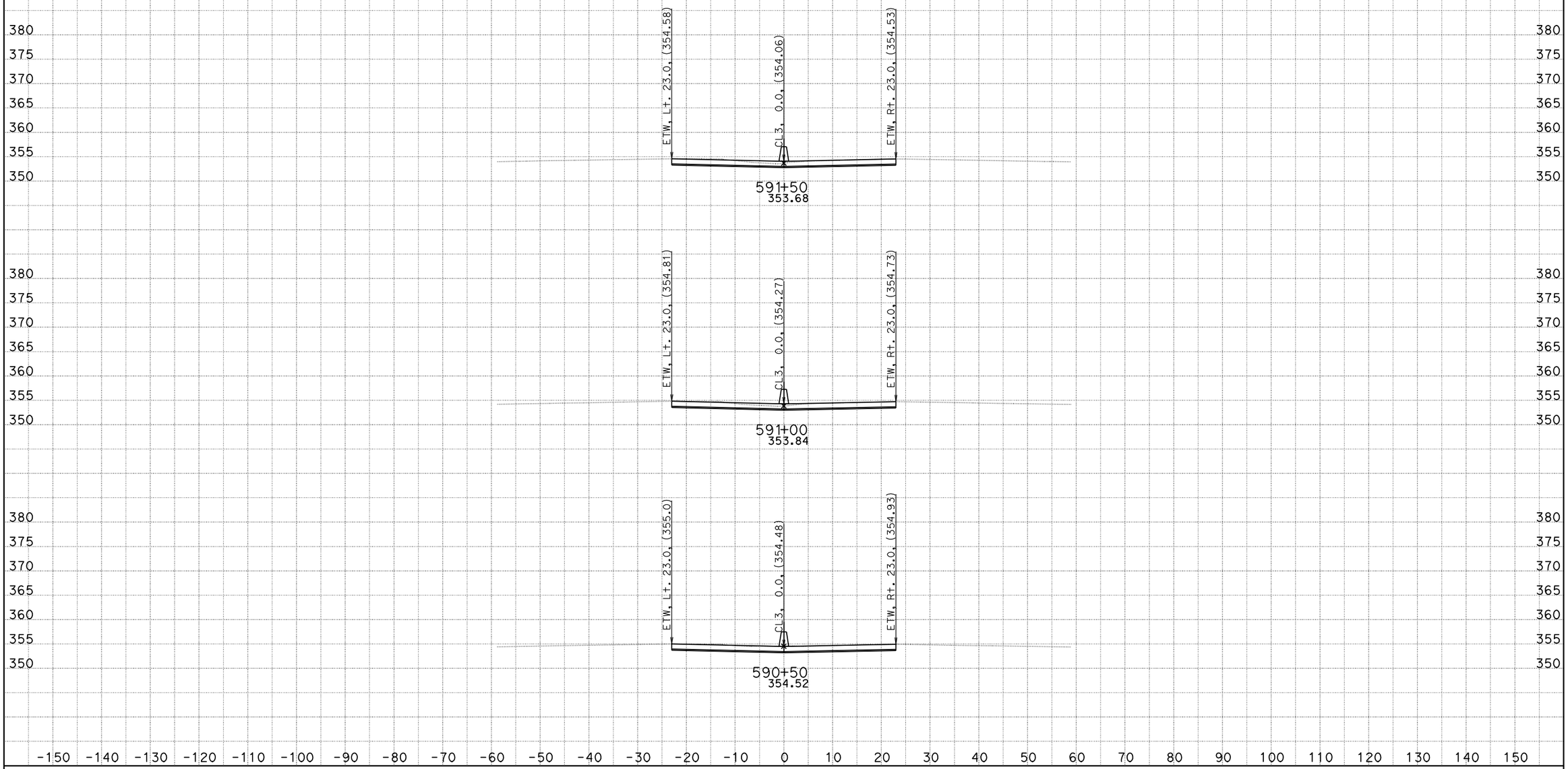

DATE: 10/26/2011
KC Project: 0G830

06-Ker-99-PM-17.0/22.1, S. Bakersfield Project, Jafar Ravanbakhsh
File: D:\CaiceFinal\0G830\finishfinaloct18.ear

SCALE: 1" = 10' Horiz.
1" = 10' Vert.

All Dimensions are US Survey Feet

CL3
CROSS SECTIONS

FOR EARTHWORK DEVELOPMENT ONLY

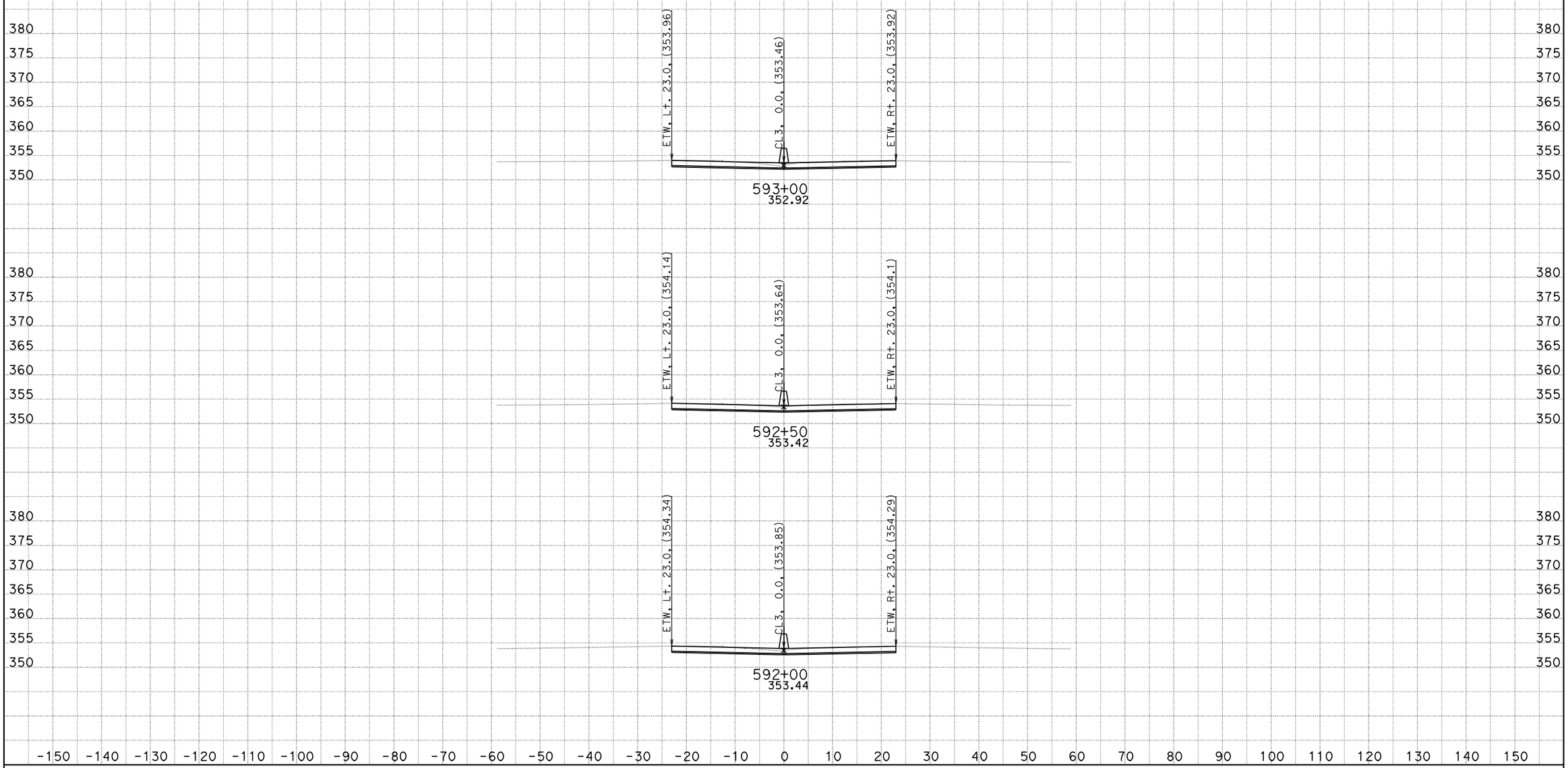

DATE: 10/26/2011
KC Project: 0G830

06-Ker-99-PM-17.0/22.1, S. Bakersfield Project, Jafar Ravanbakhsh
File: D:\CaiceFinal\0G830\finishfinaloct18.ear

SCALE: 1" = 10' Horiz.
1" = 10' Vert.

All Dimensions are US Survey Feet

CL3
CROSS SECTIONS

FOR EARTHWORK DEVELOPMENT ONLY

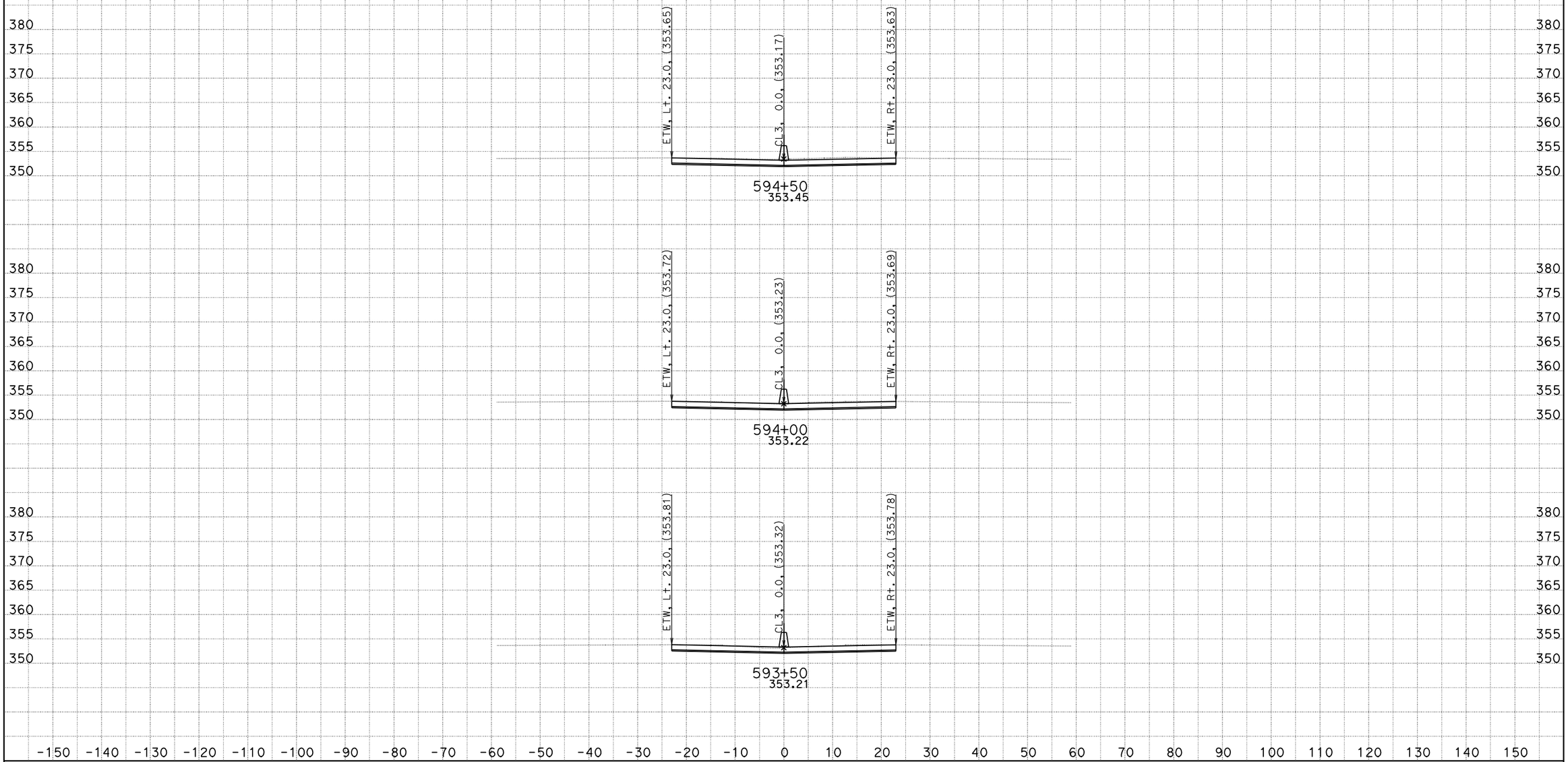

DATE: 10/26/2011
KC Project: 0G830

06-Ker-99-PM-17.0/22.1, S. Bakersfield Project, Jafar Ravanbakhsh
File: D:\CaiceFinal\0G830\finishfinaloct18.ear

SCALE: 1" = 10' Horiz.
1" = 10' Vert.

All Dimensions are US Survey Feet

CL3
CROSS SECTIONS

FOR EARTHWORK DEVELOPMENT ONLY

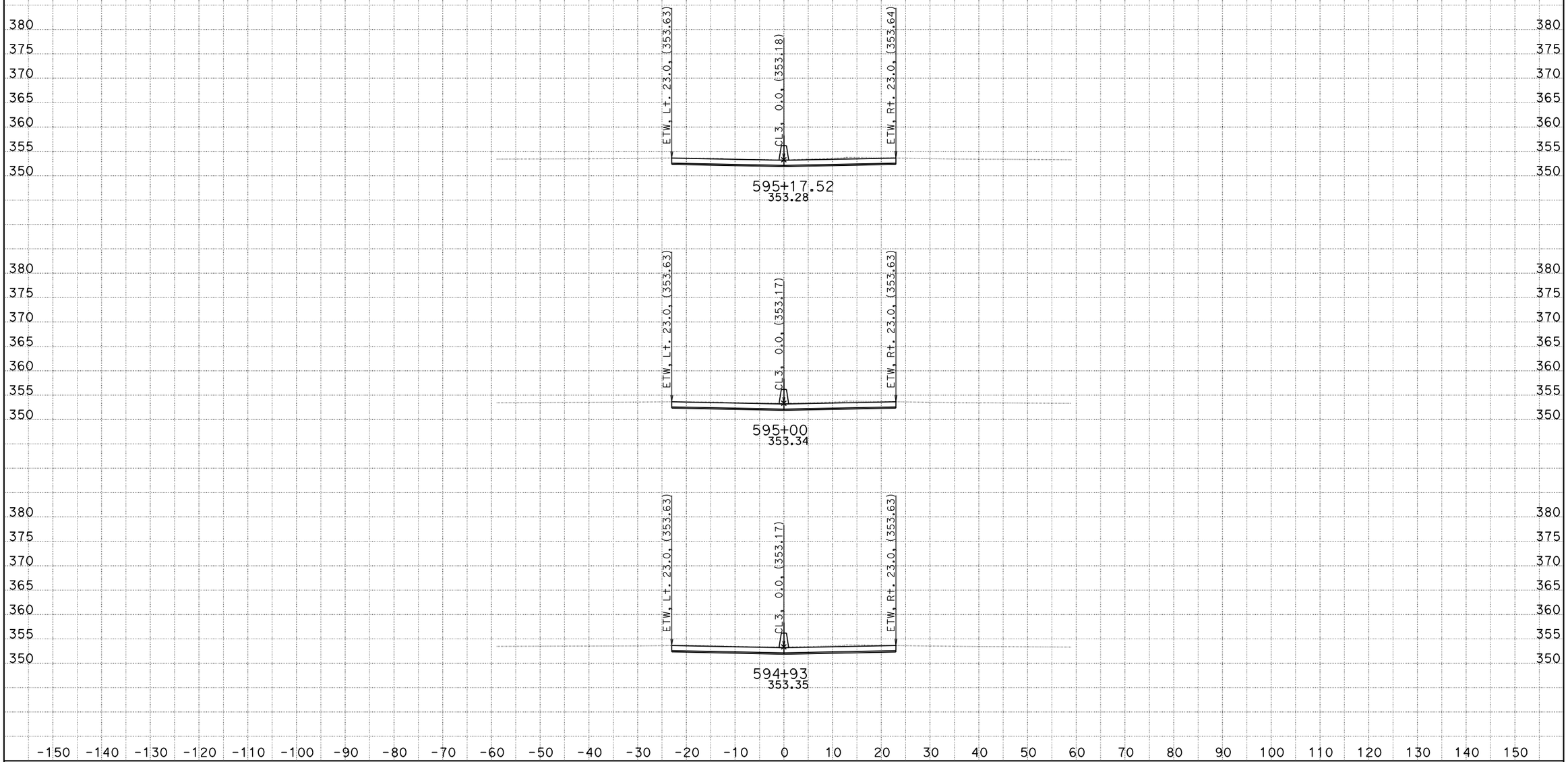

DATE: 10/26/2011
KC Project: 0G830

06-Ker-99-PM-17.0/22.1, S. Bakersfield Project, Jafar Ravanbakhsh
File: D:\CaiceFinal\0G830\finishfinaloct18.ear

SCALE: 1" = 10' Horiz.
1" = 10' Vert.

All Dimensions are US Survey Feet

CL3
CROSS SECTIONS

FOR EARTHWORK DEVELOPMENT ONLY

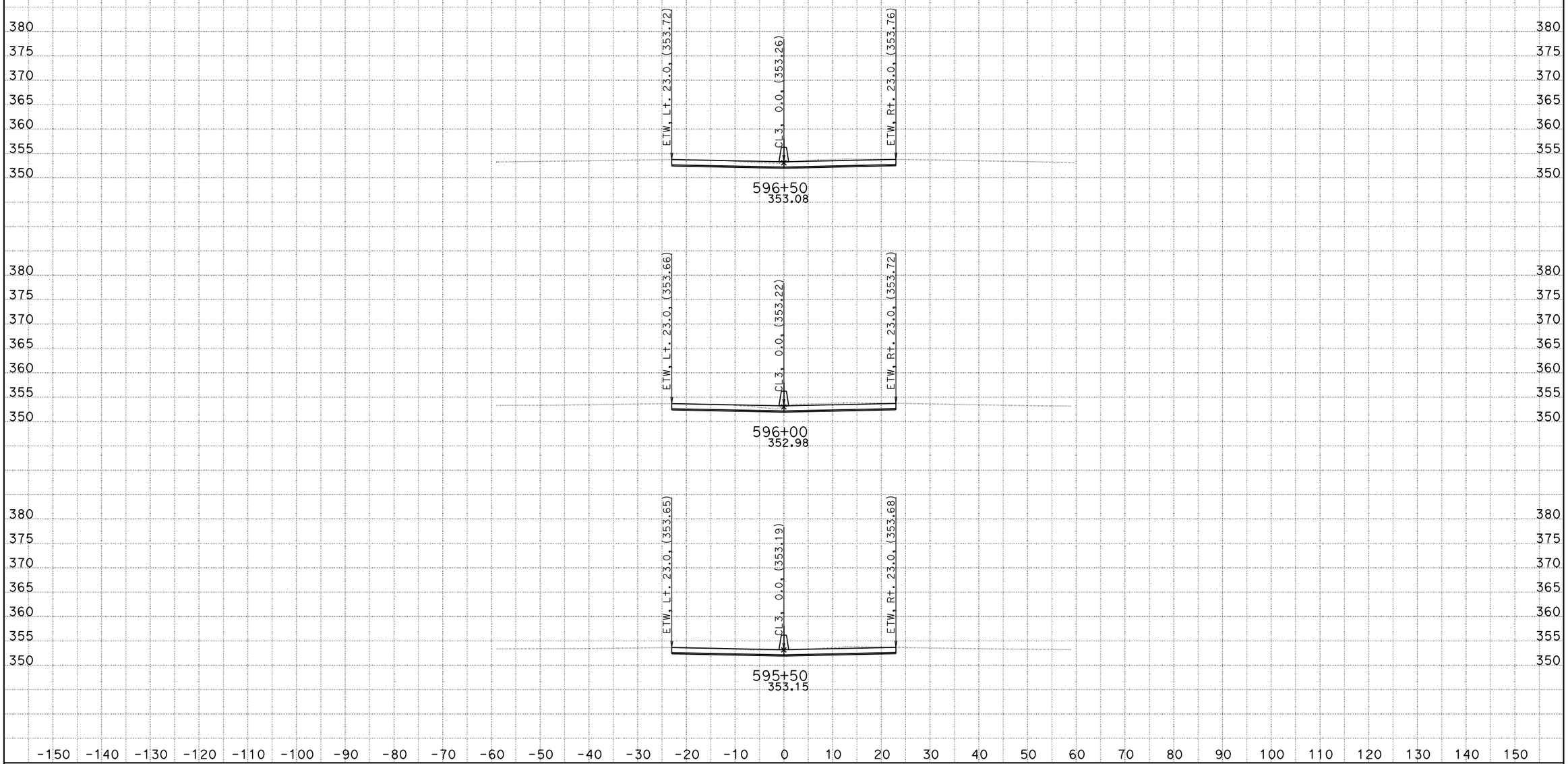

DATE: 10/26/2011
KC Project: 0G830

06-Ker-99-PM-17.0/22.1, S. Bakersfield Project, Jafar Ravanbakhsh
File: D:\CaiceFinal\0G830\finishfinaloct18.ear

SCALE: 1" = 10' Horiz.
1" = 10' Vert.

All Dimensions are US Survey Feet

CL3
CROSS SECTIONS

FOR EARTHWORK DEVELOPMENT ONLY

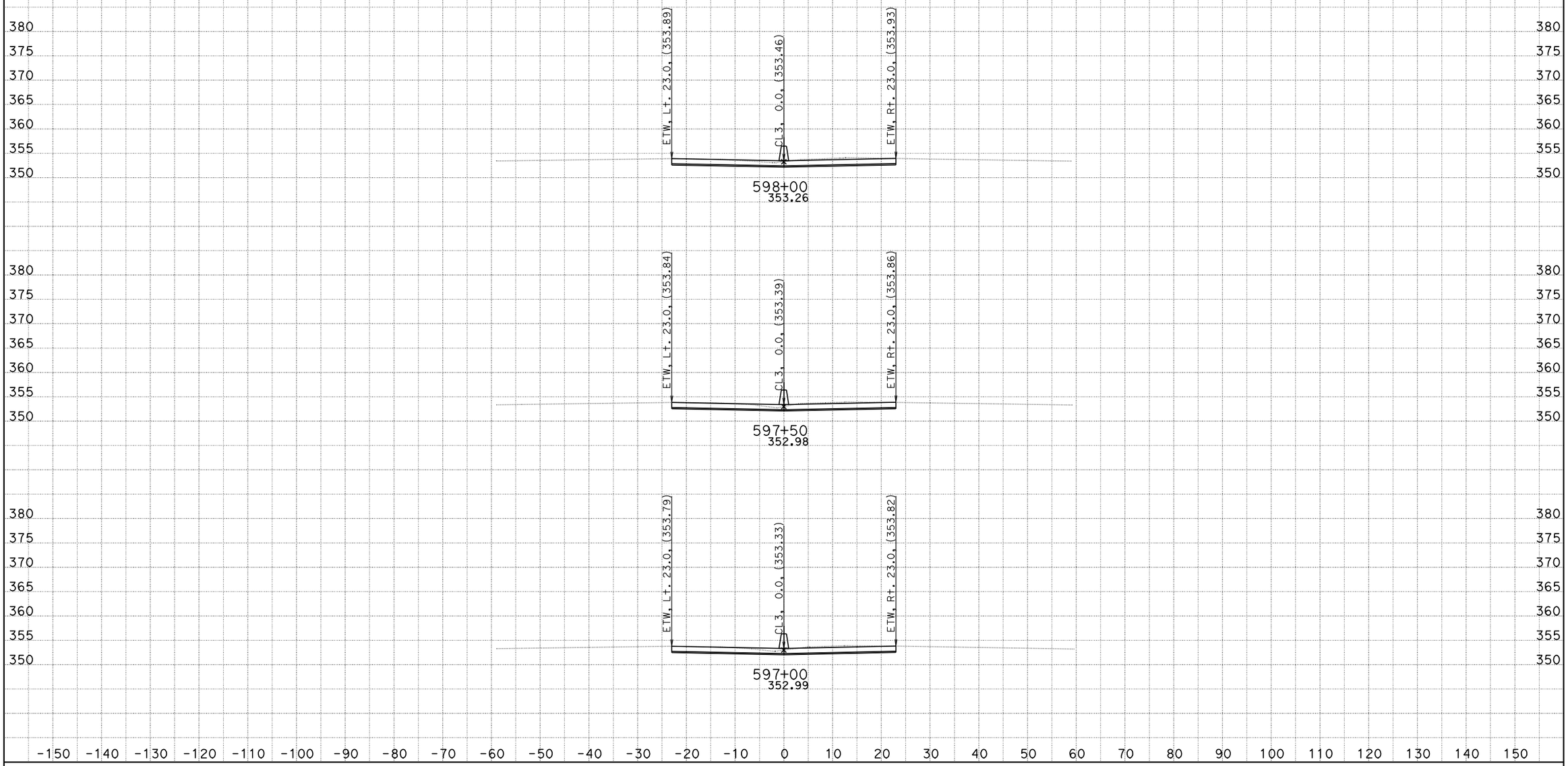

DATE: 10/26/2011
KC Project: 0G830

06-Ker-99-PM-17.0/22.1, S. Bakersfield Project, Jafar Ravanbakhsh
File: D:\CaiceFinal\0G830\finishfinaloct18.ear

SCALE: 1" = 10' Horiz.
1" = 10' Vert.

All Dimensions are US Survey Feet

CL3
CROSS SECTIONS

FOR EARTHWORK DEVELOPMENT ONLY

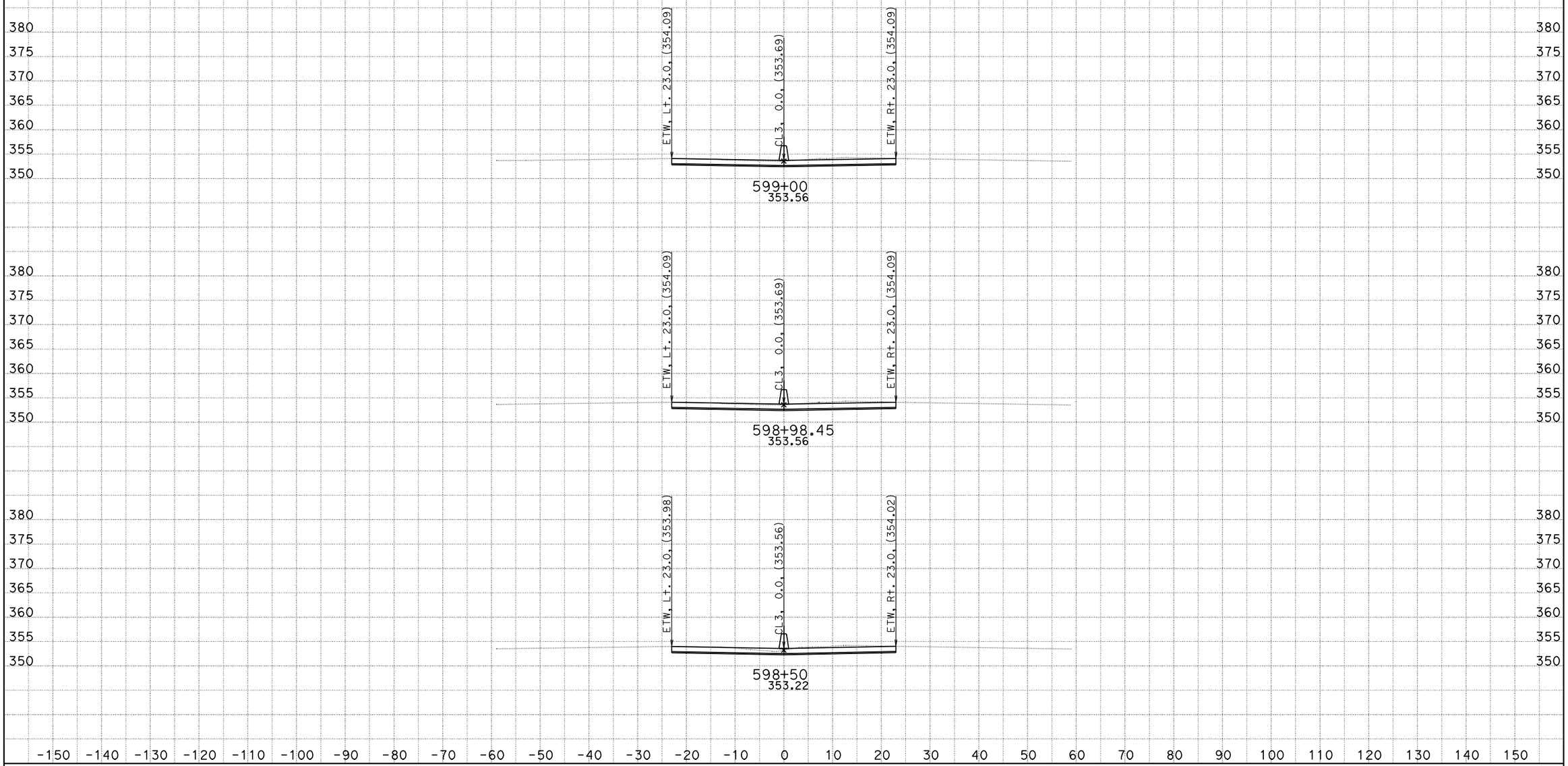

DATE: 10/26/2011
KC Project: 0G830

06-Ker-99-PM-17.0/22.1, S. Bakersfield Project, Jafar Ravanbakhsh
File: D:\CaiceFinal\0G830\finishfinaloct18.ear

SCALE: 1" = 10' Horiz.
1" = 10' Vert.

All Dimensions are US Survey Feet

CL3
CROSS SECTIONS

FOR EARTHWORK DEVELOPMENT ONLY

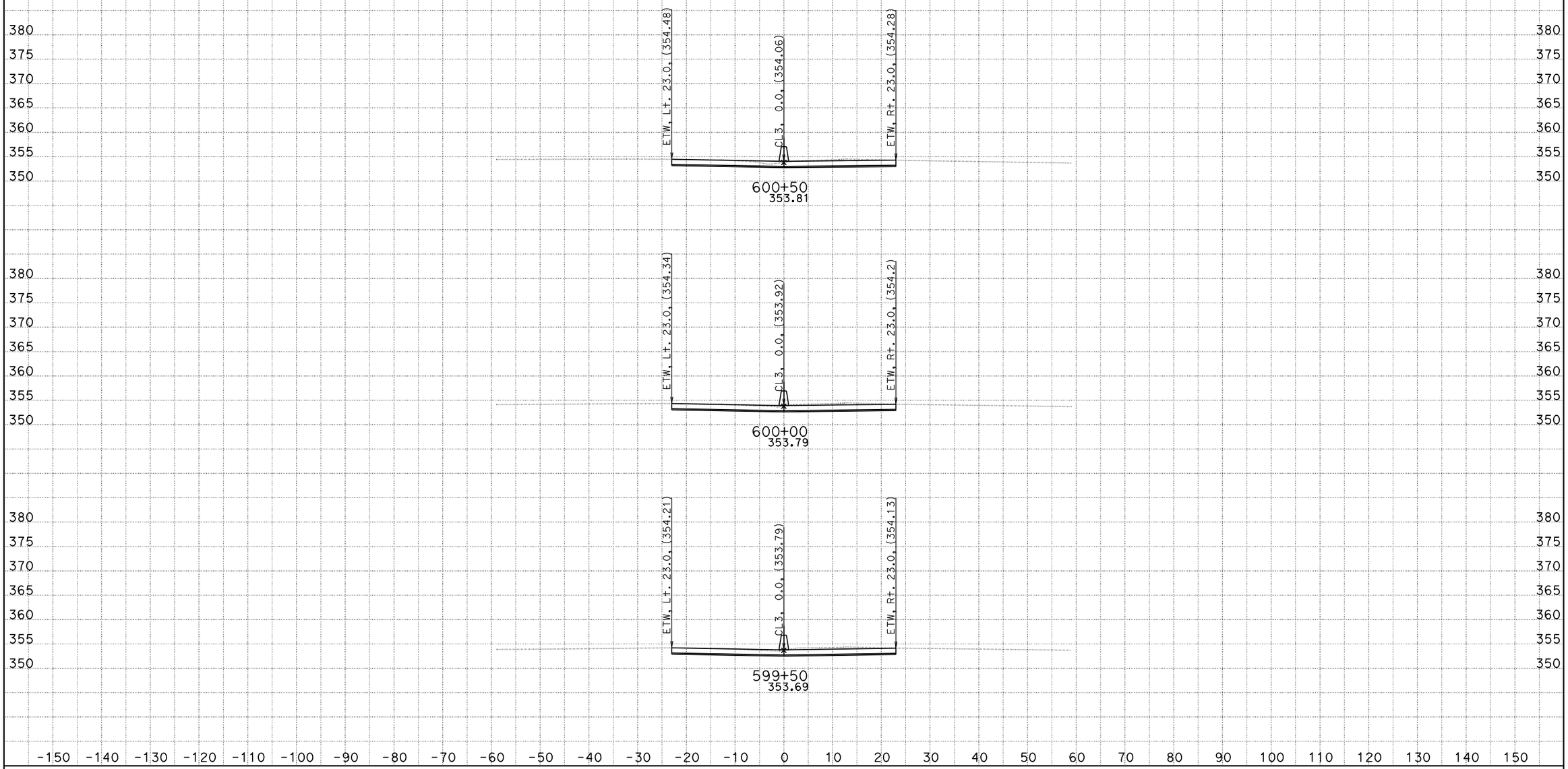

DATE: 10/26/2011
KC Project: 0G830

06-Ker-99-PM-17.0/22.1, S. Bakersfield Project, Jafar Ravanbakhsh
File: D:\CaiceFinal\0G830\finishfinaloct18.ear

SCALE: 1" = 10' Horiz.
1" = 10' Vert.

All Dimensions are US Survey Feet

CL3
CROSS SECTIONS

FOR EARTHWORK DEVELOPMENT ONLY

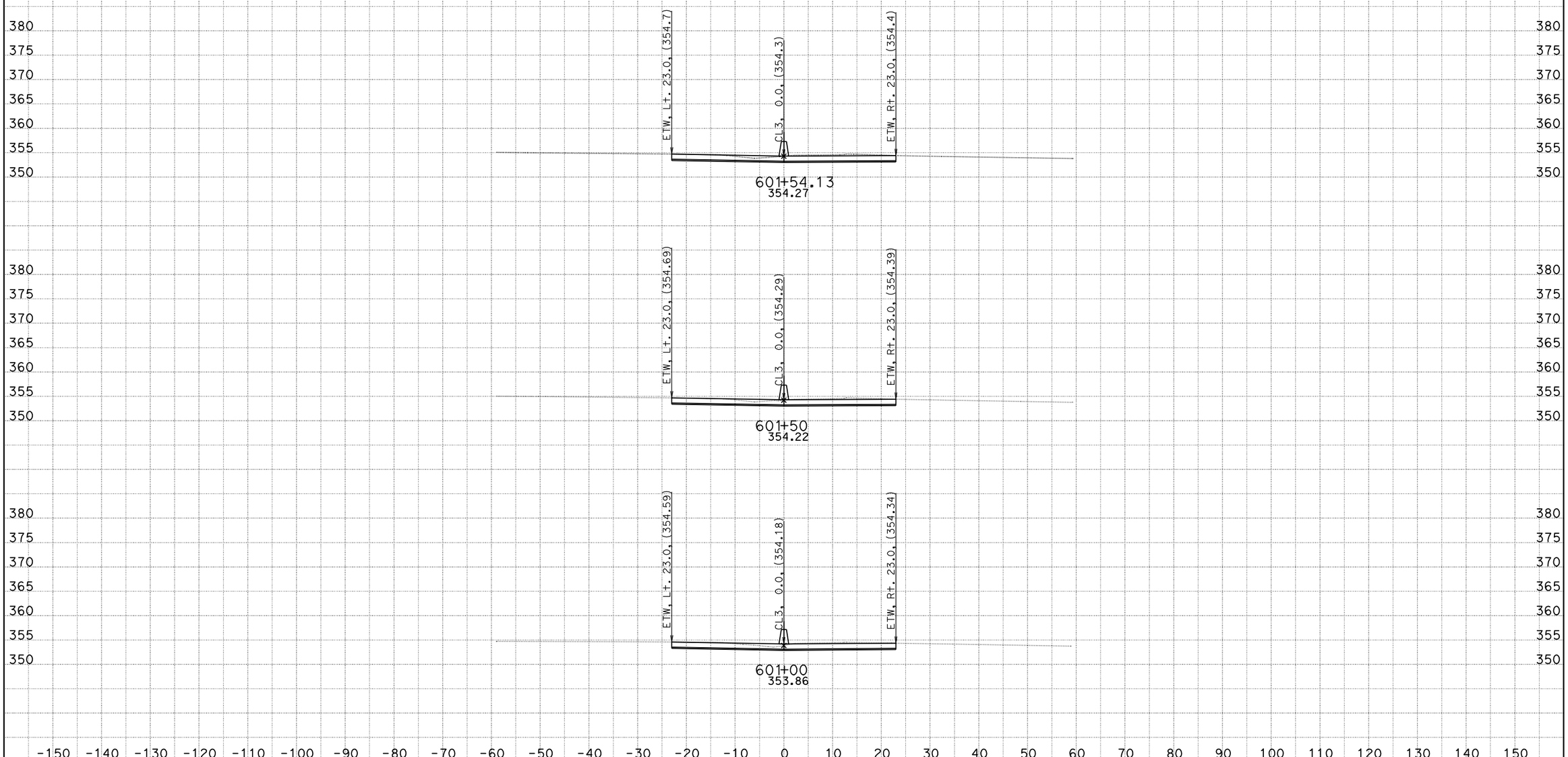

DATE: 10/26/2011
KC Project: 0G830

06-Ker-99-PM-17.0/22.1, S. Bakersfield Project, Jafar Ravanbakhsh
File: D:\CaiceFinal\0G830\finishfinaloct18.ear

SCALE: 1" = 10' Horiz.
1" = 10' Vert.

All Dimensions are US Survey Feet

CL3
CROSS SECTIONS

FOR EARTHWORK DEVELOPMENT ONLY

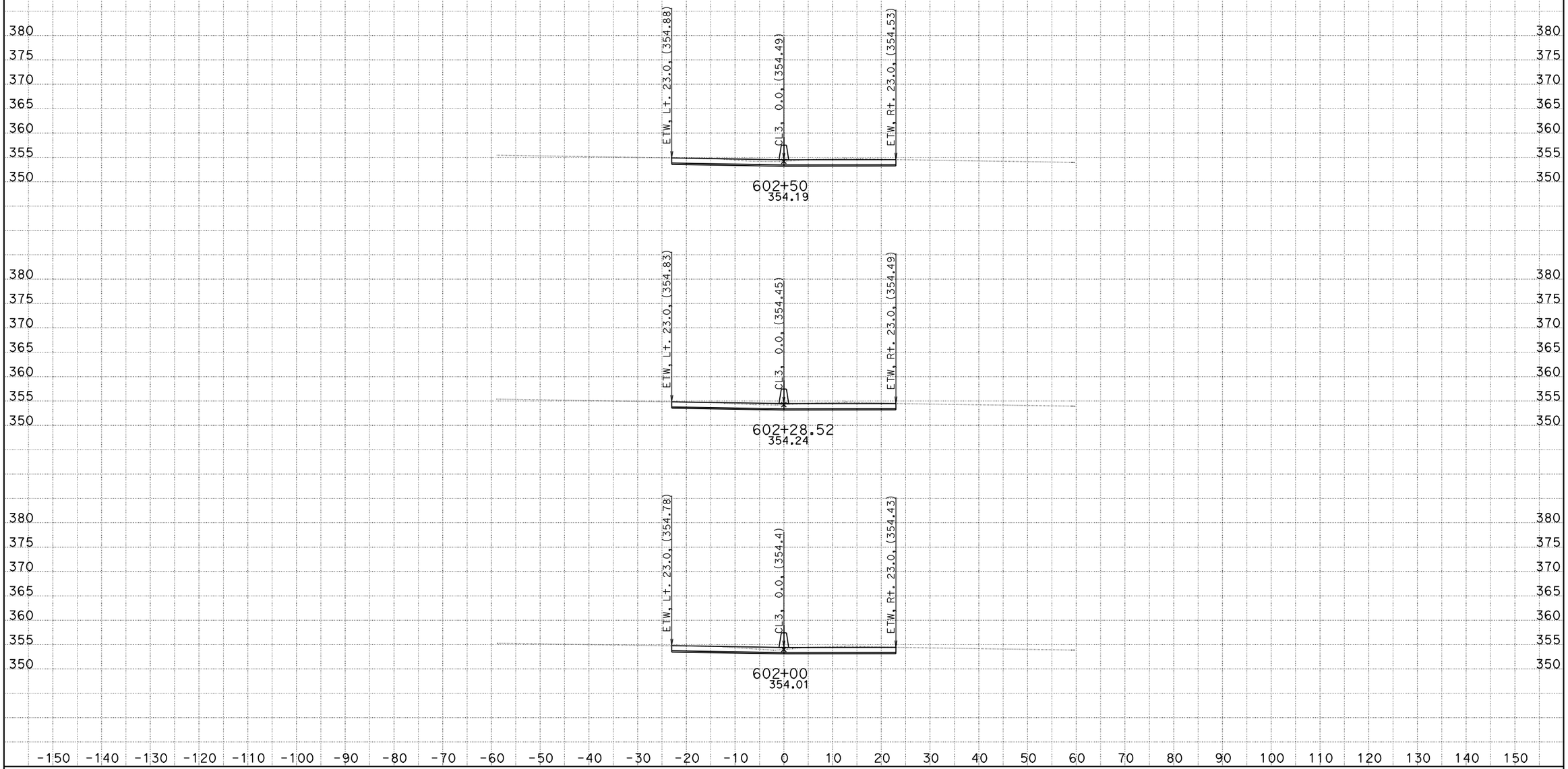

DATE: 10/26/2011
KC Project: 0G830

06-Ker-99-PM-17.0/22.1, S. Bakersfield Project, Jafar Ravanbakhsh
File: D:\CaiceFinal\0G830\finishfinaloct18.ear

SCALE: 1" = 10' Horiz.
1" = 10' Vert.

All Dimensions are US Survey Feet

CL3
CROSS SECTIONS

FOR EARTHWORK DEVELOPMENT ONLY

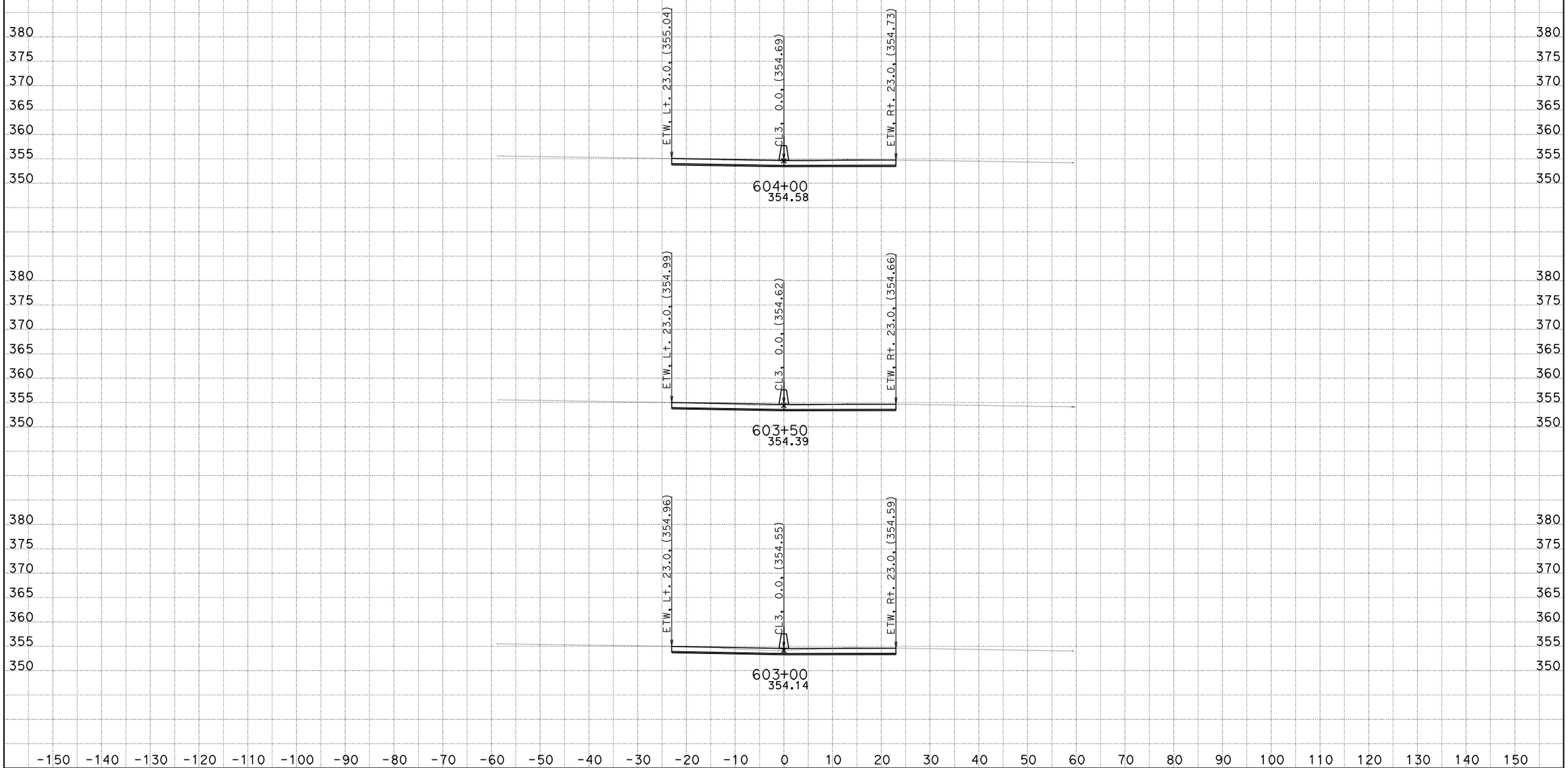

DATE: 10/26/2011
KC Project: 0G830

06-Ker-99-PM-17.0/22.1, S. Bakersfield Project, Jafar Ravanbakhsh
File: D:\CaiceFinal\0G830\finishfinaloct18.ear

SCALE: 1" = 10' Horiz.
1" = 10' Vert.

All Dimensions are US Survey Feet

CL3
CROSS SECTIONS

FOR EARTHWORK DEVELOPMENT ONLY

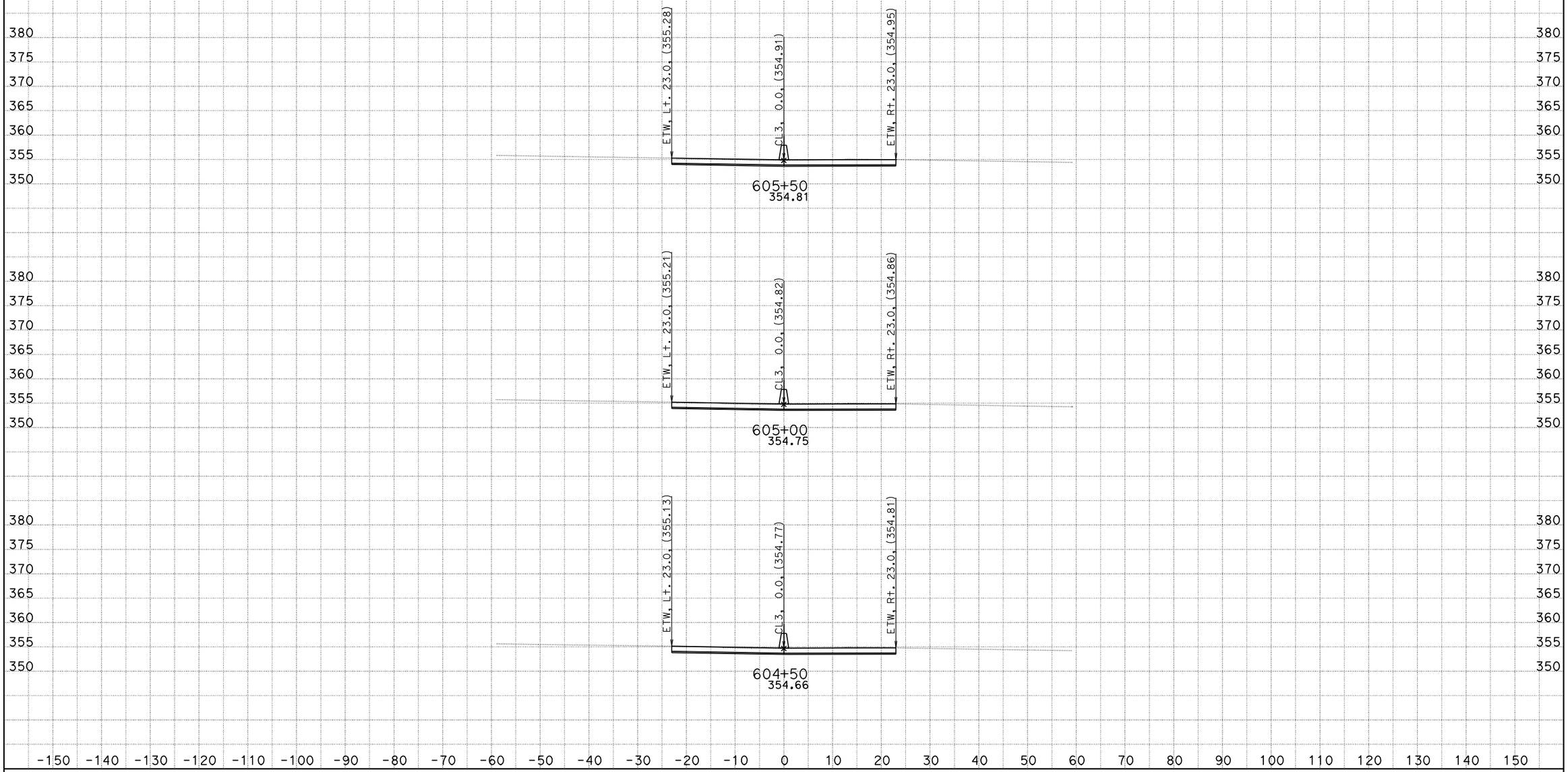

DATE: 10/26/2011
KC Project: 0G830

06-Ker-99-PM-17.0/22.1, S. Bakersfield Project, Jafar Ravanbakhsh
File: D:\CaiceFinal\0G830\finishfinaloct18.ear

SCALE: 1" = 10' Horiz.
1" = 10' Vert.

All Dimensions are US Survey Feet

CL3
CROSS SECTIONS

FOR EARTHWORK DEVELOPMENT ONLY

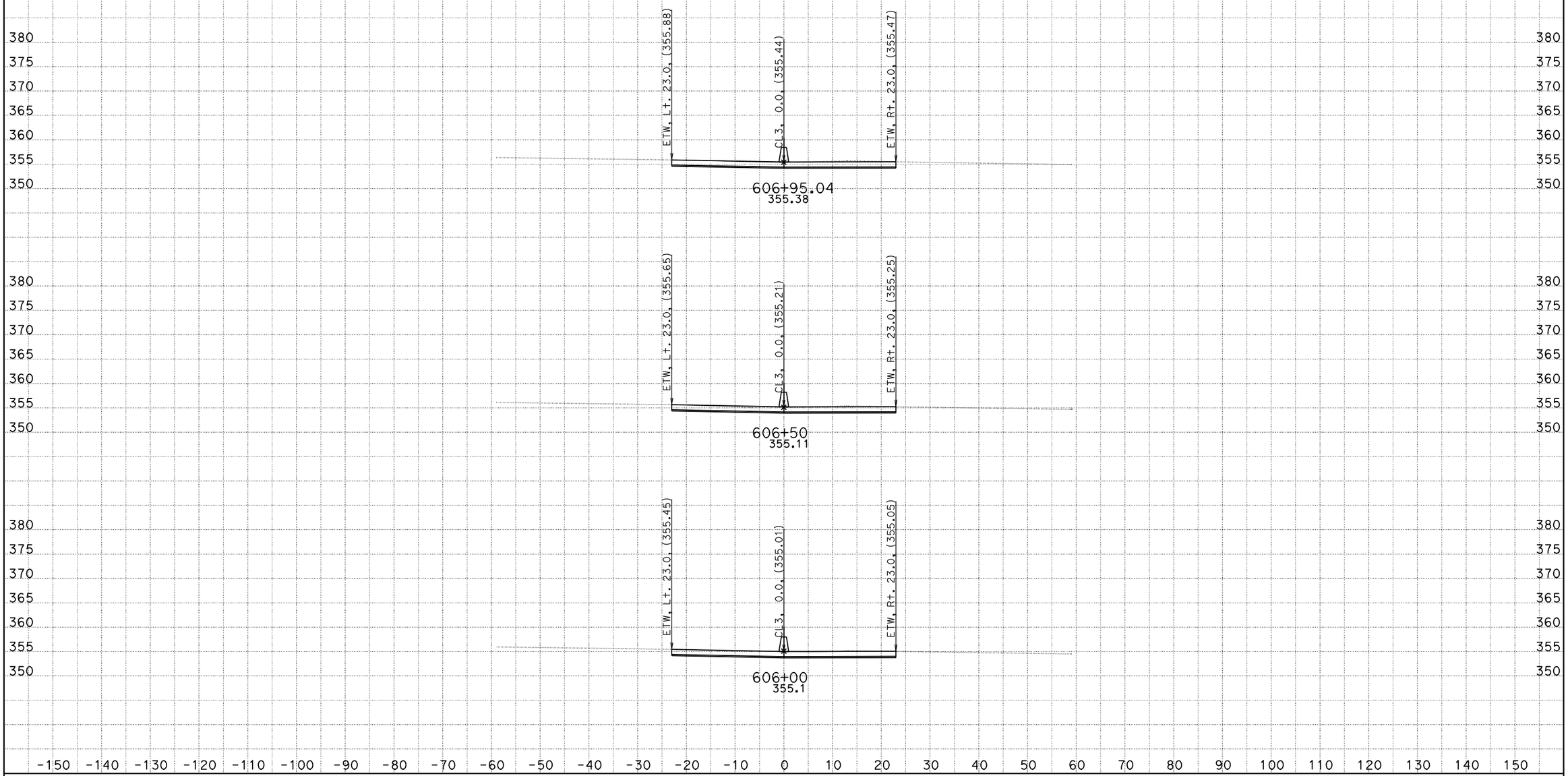

DATE: 10/26/2011
KC Project: 0G830

06-Ker-99-PM-17.0/22.1, S. Bakersfield Project, Jafar Ravanbakhsh
File: D:\CaiceFinal\0G830\finishfinaloct18.ear

SCALE: 1" = 10' Horiz.
1" = 10' Vert.

All Dimensions are US Survey Feet

CL3
CROSS SECTIONS

FOR EARTHWORK DEVELOPMENT ONLY

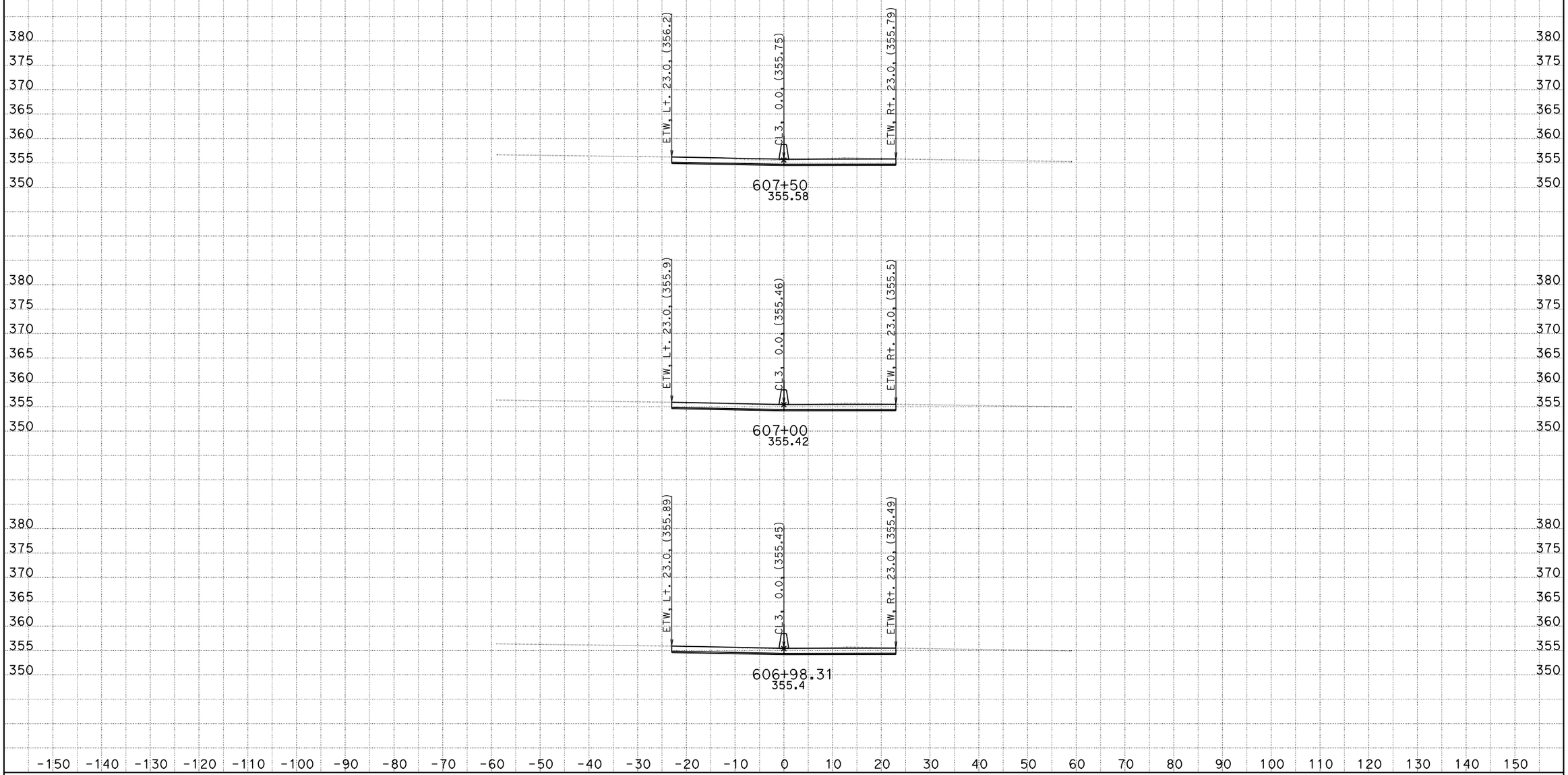

DATE: 10/26/2011
KC Project: 0G830

06-Ker-99-PM-17.0/22.1, S. Bakersfield Project, Jafar Ravanbakhsh
File: D:\CaiceFinal\0G830\finishfinaloct18.ear

SCALE: 1" = 10' Horiz.
1" = 10' Vert.

All Dimensions are US Survey Feet

CL3
CROSS SECTIONS

FOR EARTHWORK DEVELOPMENT ONLY

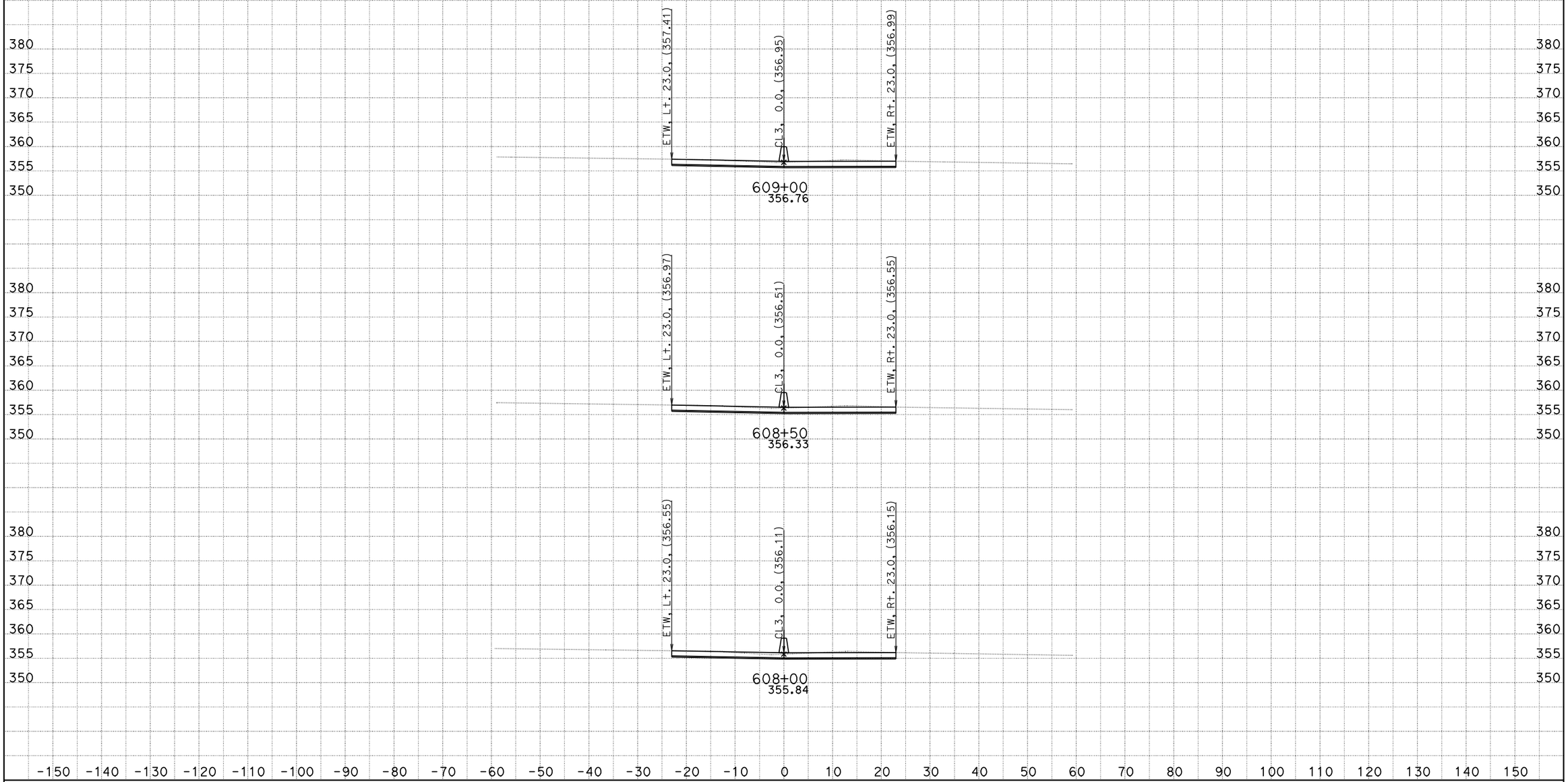

DATE: 10/26/2011
KC Project: 0G830

06-Ker-99-PM-17.0/22.1, S. Bakersfield Project, Jafar Ravanbakhsh
File: D:\CaiceFinal\0G830\finishfinaloct18.ear

SCALE: 1" = 10' Horiz.
1" = 10' Vert.

All Dimensions are US Survey Feet

CL3
CROSS SECTIONS

FOR EARTHWORK DEVELOPMENT ONLY

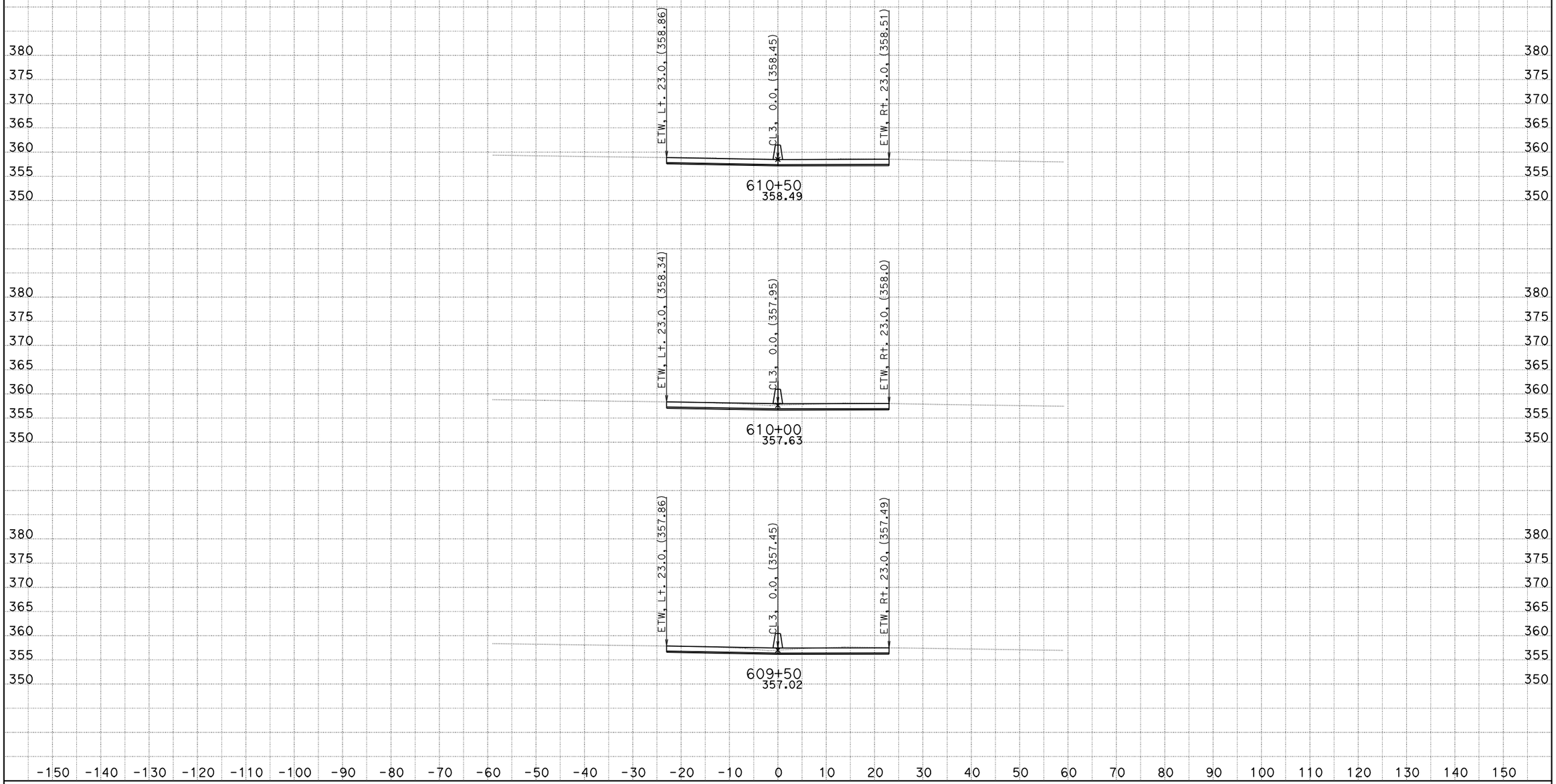

DATE: 10/26/2011
KC Project: 0G830

06-Ker-99-PM-17.0/22.1, S. Bakersfield Project, Jafar Ravanbakhsh
File: D:\CaiceFinal\0G830\finishfinaloct18.ear

SCALE: 1" = 10' Horiz.
1" = 10' Vert.

All Dimensions are US Survey Feet

CL3
CROSS SECTIONS

FOR EARTHWORK DEVELOPMENT ONLY

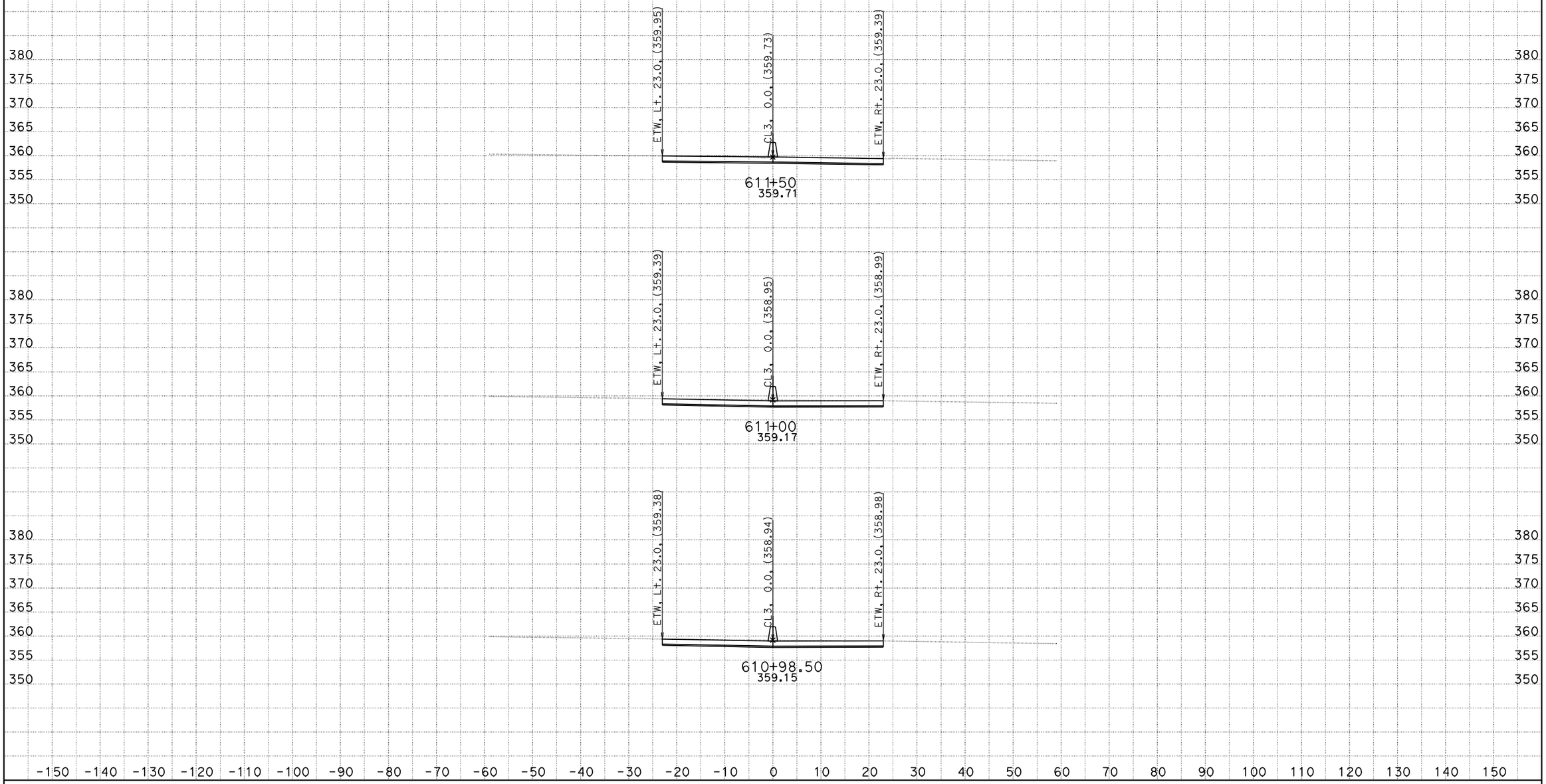

DATE: 10/26/2011
KC Project: 0G830

06-Ker-99-PM-17.0/22.1, S. Bakersfield Project, Jafar Ravanbakhsh
File: D:\CaiceFinal\0G830\finishfinaloct18.ear

SCALE: 1" = 10' Horiz.
1" = 10' Vert.

All Dimensions are US Survey Feet

CL3
CROSS SECTIONS

FOR EARTHWORK DEVELOPMENT ONLY

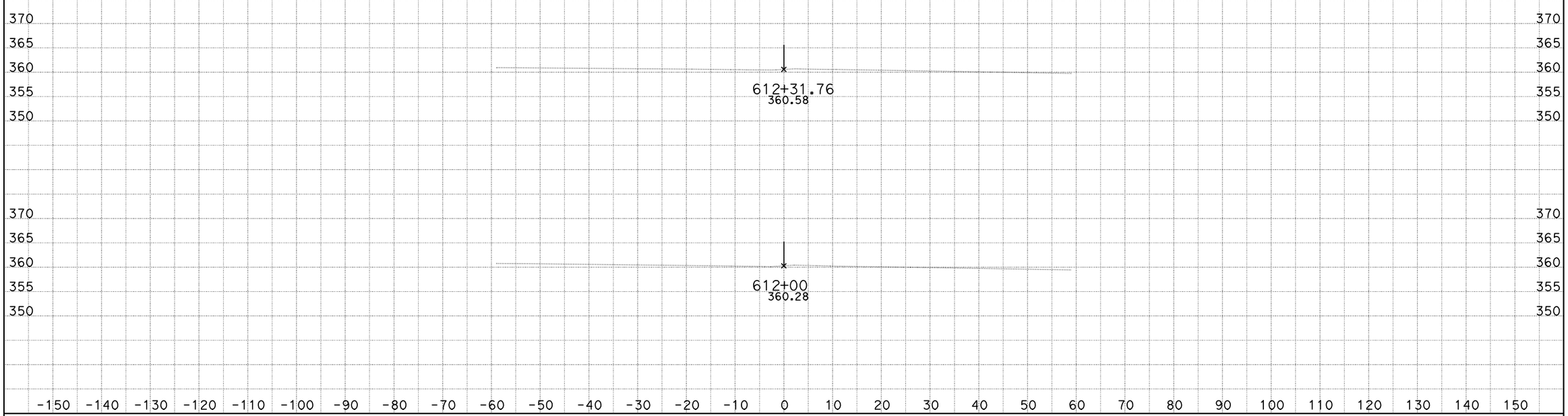

DATE: 10/26/2011
KC Project: 0G830

06-Ker-99-PM-17.0/22.1, S. Bakersfield Project, Jafar Ravanbakhsh
File: D:\CaiceFinal\0G830\finishfinaloct18.ear

SCALE: 1" = 10' Horiz.
1" = 10' Vert.

All Dimensions are US Survey Feet

CL3
CROSS SECTIONS
SHEET 197 OF 197