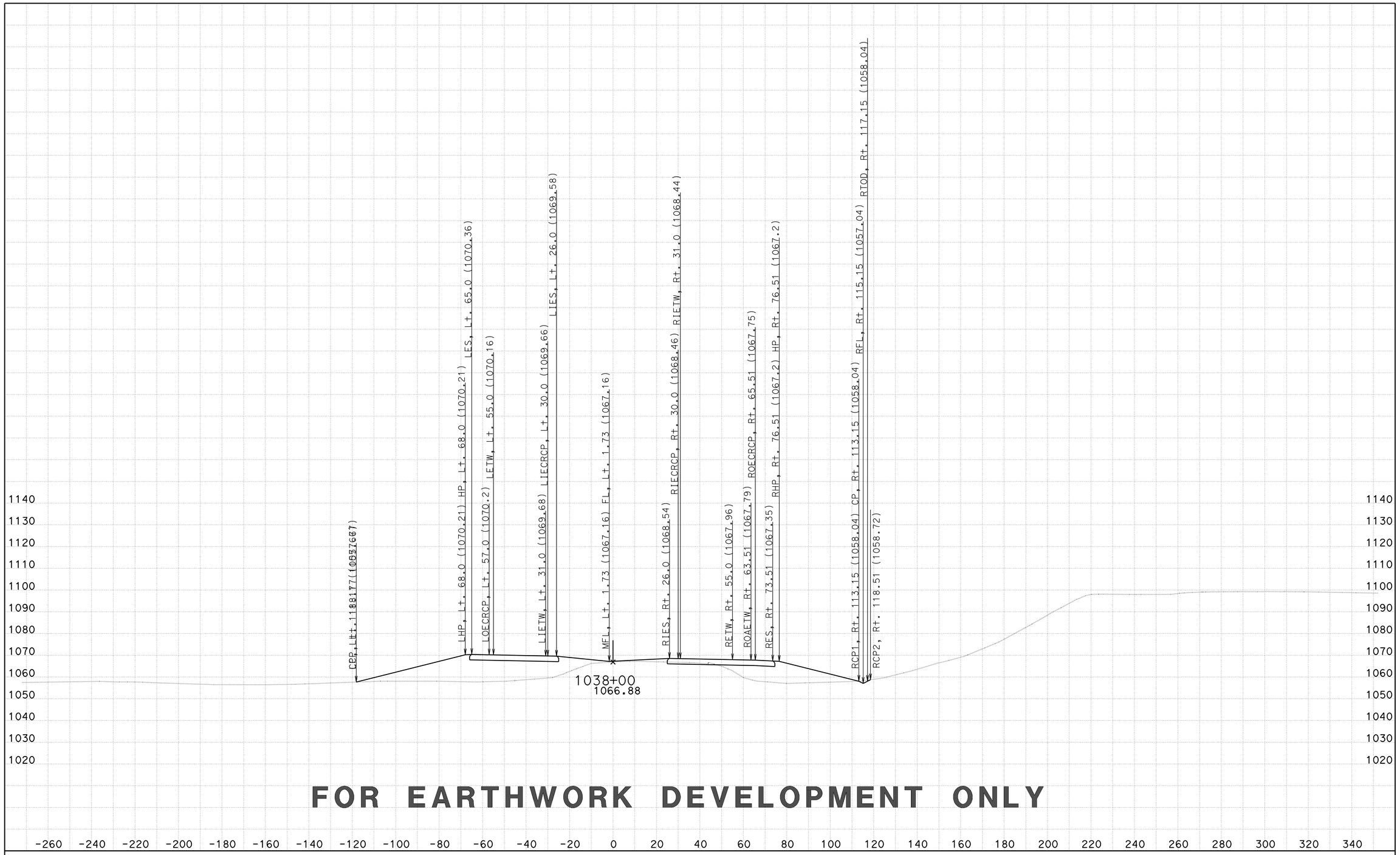

FOR EARTHWORK DEVELOPMENT ONLY

CREATED BY: D LOCKLING
DATE: 2/27/2015
KC Project: 46WH2B2 File: ..WH2B2\EAR\XS\wh2b2_fg+sub+feat.ear

CONTRACT: 05-330784
DIST/CO/RTE/PM: 05-SLO-46-46.0/50.2
PROJECT ID: 0512000076

SCALE: 1" = 20' Horiz.
1" = 20' Vert.

All Dimensions are US Survey Feet

RTE46
CROSS SECTIONS
SHEET 351 OF 379

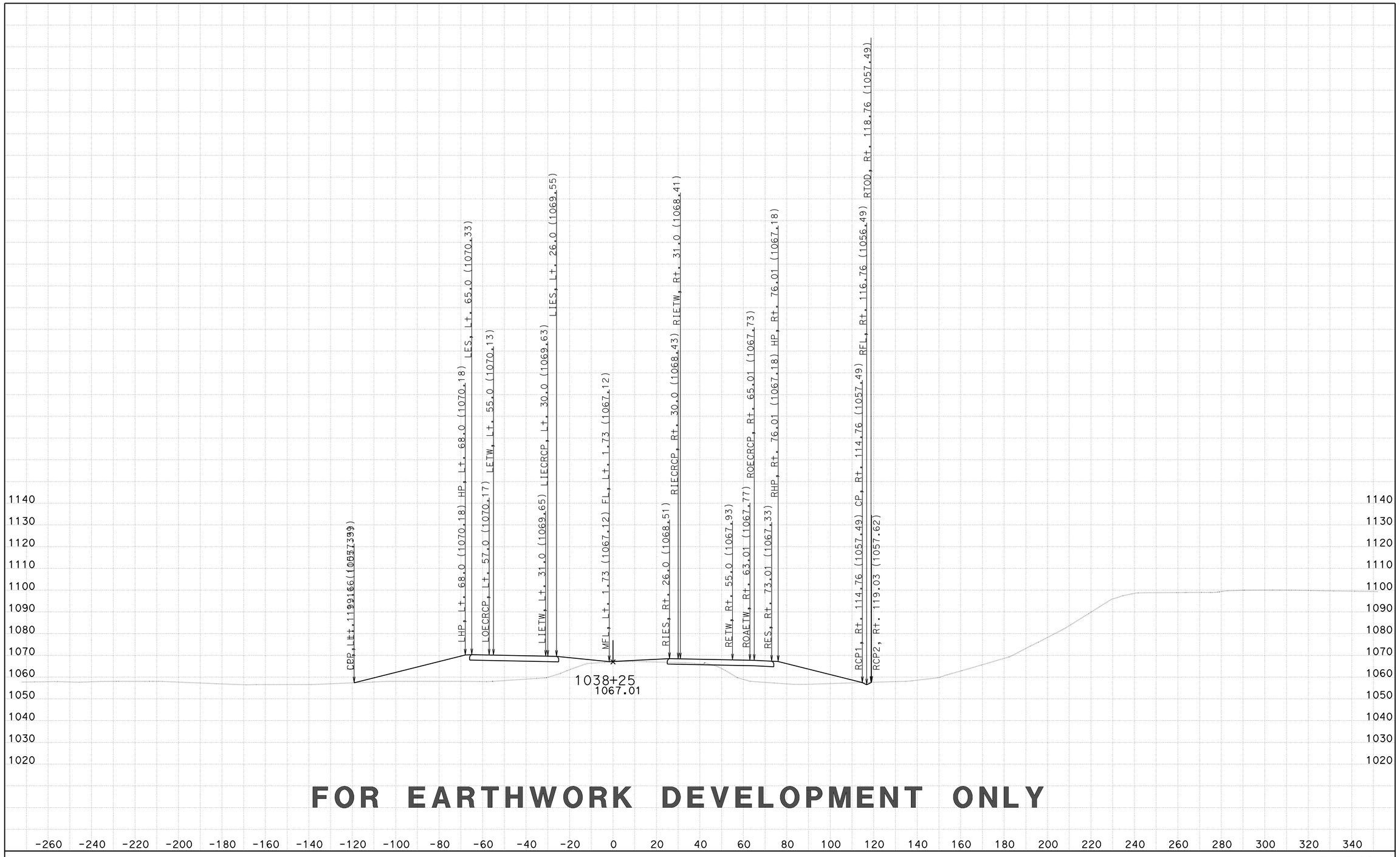

FOR EARTHWORK DEVELOPMENT ONLY

CREATED BY: D LOCKLING
DATE: 2/27/2015
KC Project: 46WH2B2 File: ..WH2B2\EAR\XS\wh2b2_fg+sub+feat.ear

CONTRACT: 05-330784
DIST/CO/RTE/PM: 05-SLO-46-46.0/50.2
PROJECT ID: 0512000076

SCALE: 1" = 20' Horiz.
1" = 20' Vert.

All Dimensions are US Survey Feet

RTE46
CROSS SECTIONS
SHEET 352 OF 379

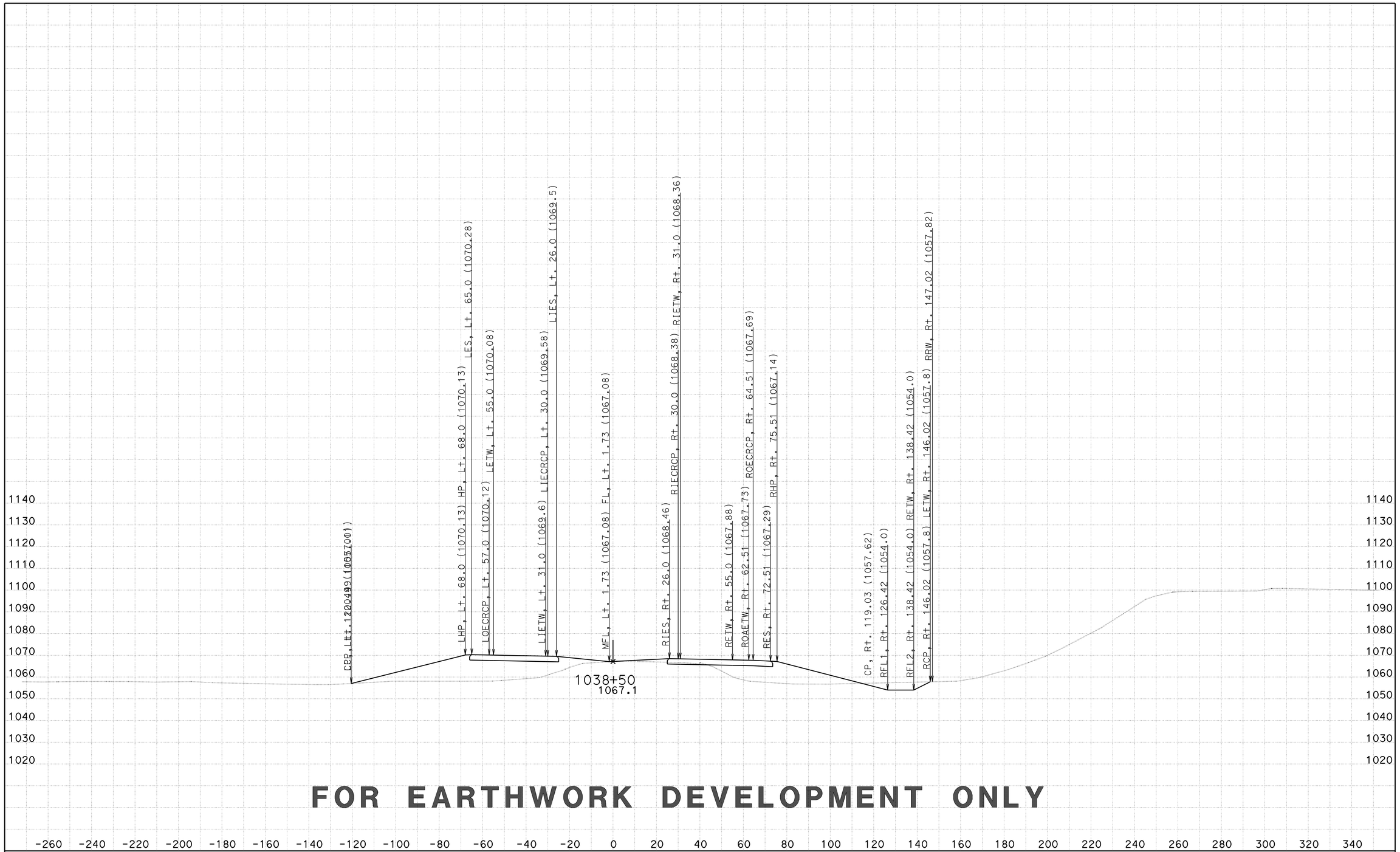

FOR EARTHWORK DEVELOPMENT ONLY

CREATED BY: D LOCKLING
DATE: 2/27/2015
KC Project: 46WH2B2 File: ..WH2B2\EAR\XS\wh2b2_fg+sub+feat.ear

CONTRACT: 05-330784
DIST/CO/RTE/PM: 05-SLO-46-46.0/50.2
PROJECT ID: 0512000076

SCALE: 1" = 20' Horiz.
1" = 20' Vert.

All Dimensions are US Survey Feet

RTE46
CROSS SECTIONS
SHEET 353 OF 379

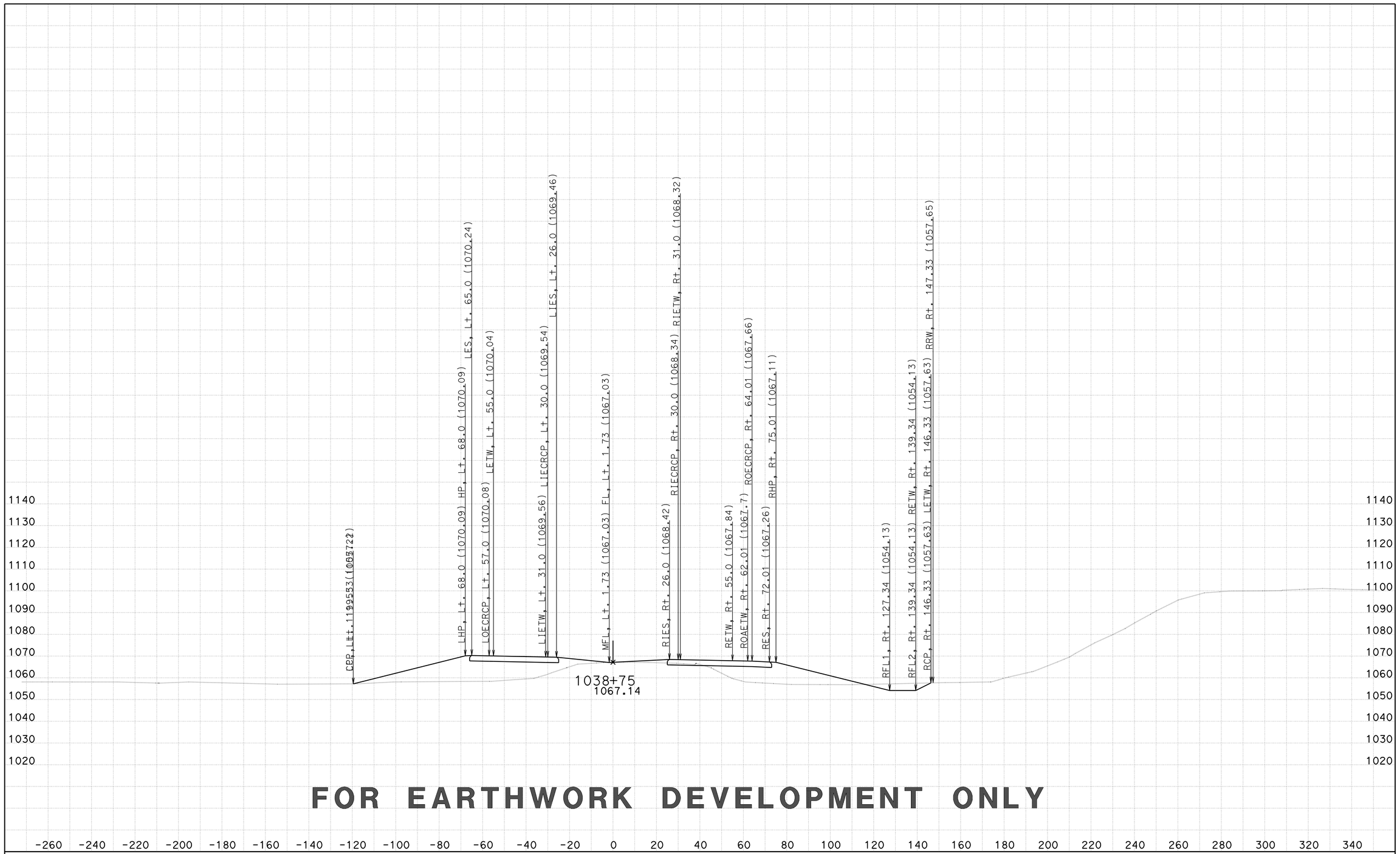

FOR EARTHWORK DEVELOPMENT ONLY

CREATED BY: D LOCKLING
DATE: 2/27/2015
KC Project: 46WH2B2 File: ..WH2B2\EAR\XS\wh2b2_fg+sub+feat.ear

CONTRACT: 05-330784
DIST/CO/RTE/PM: 05-SLO-46-46.0/50.2
PROJECT ID: 0512000076

SCALE: 1" = 20' Horiz.
1" = 20' Vert.

All Dimensions are US Survey Feet

RTE46
CROSS SECTIONS
SHEET 354 OF 379

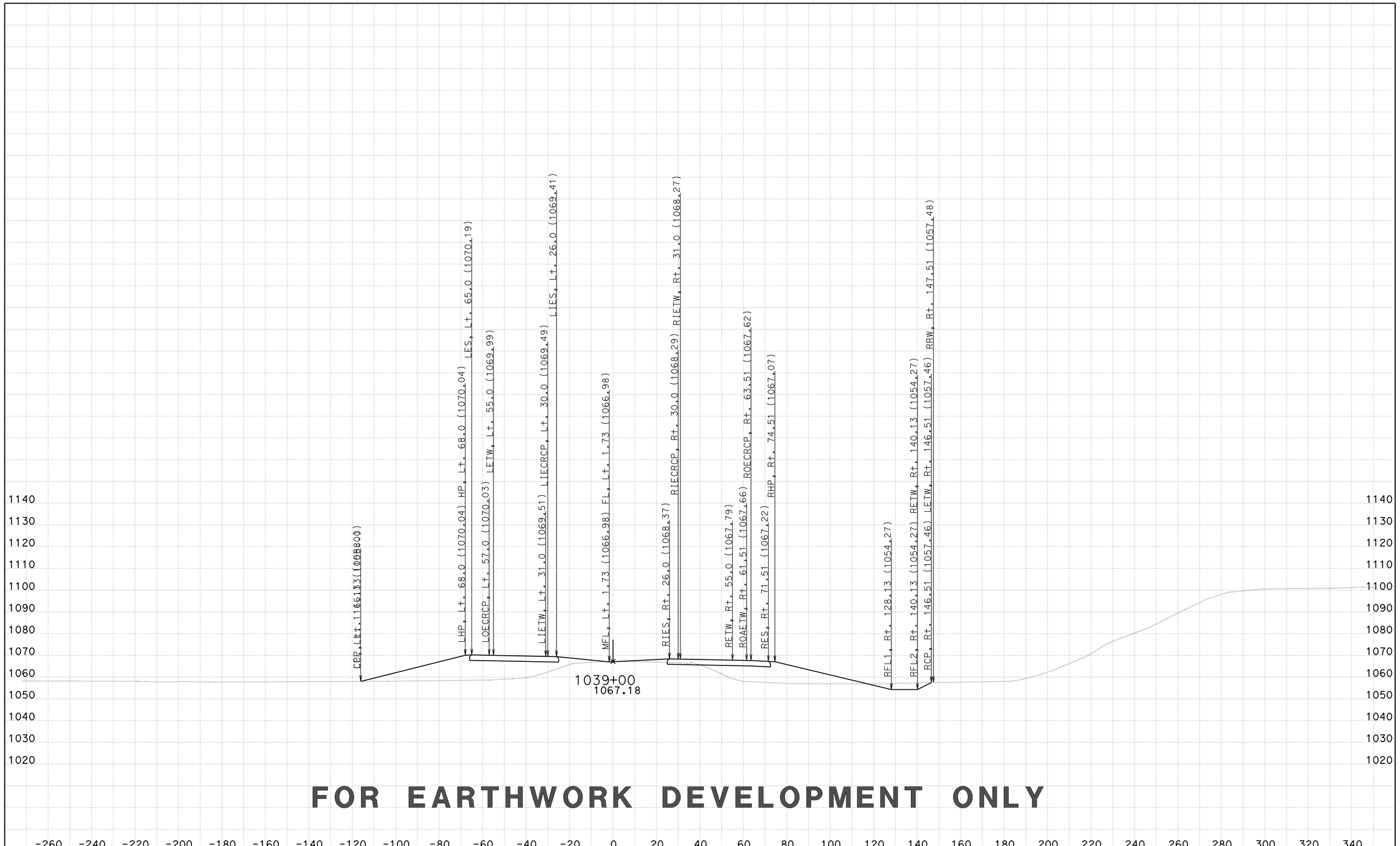

FOR EARTHWORK DEVELOPMENT ONLY

CREATED BY: D LOCKLING
DATE: 2/27/2015
KC Project: 46WH2B2 File: ..WH2B2\EAR\XS\wh2b2_fg+sub+feat.ear

CONTRACT: 05-330784
DIST/CO/RTE/PM: 05-SLO-46-46.0/50.2
PROJECT ID: 0512000076

SCALE: 1" = 20' Horiz.
1" = 20' Vert.

All Dimensions are US Survey Feet

RTE46
CROSS SECTIONS
SHEET 355 OF 379

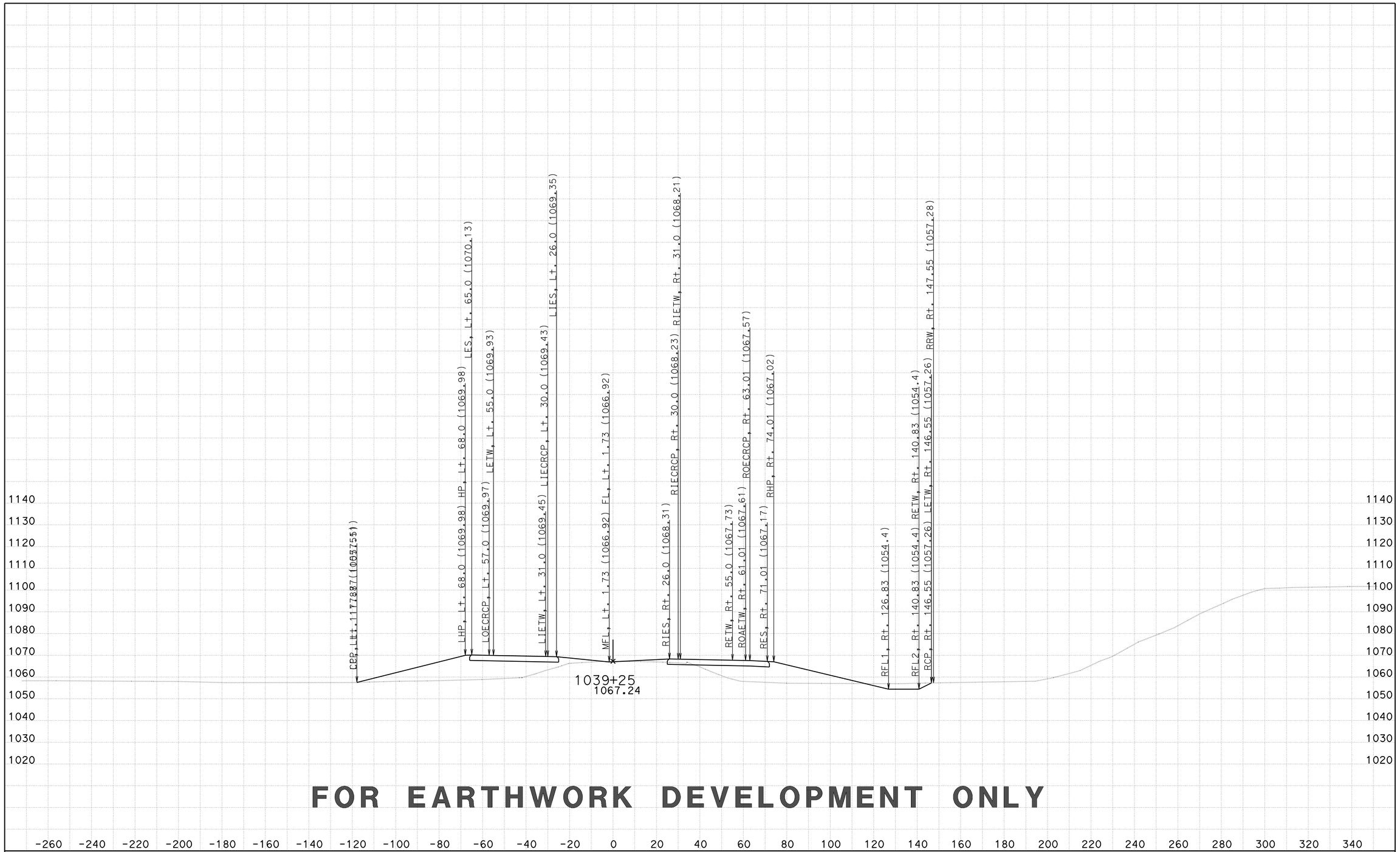

FOR EARTHWORK DEVELOPMENT ONLY

CREATED BY: D LOCKLING
DATE: 2/27/2015
KC Project: 46WH2B2 File: ..WH2B2\EAR\XS\wh2b2_fg+sub+feat.ear

CONTRACT: 05-330784
DIST/CO/RTE/PM: 05-SLO-46-46.0/50.2
PROJECT ID: 0512000076

SCALE: 1" = 20' Horiz.
1" = 20' Vert.

All Dimensions are US Survey Feet

RTE46
CROSS SECTIONS
SHEET 356 OF 379

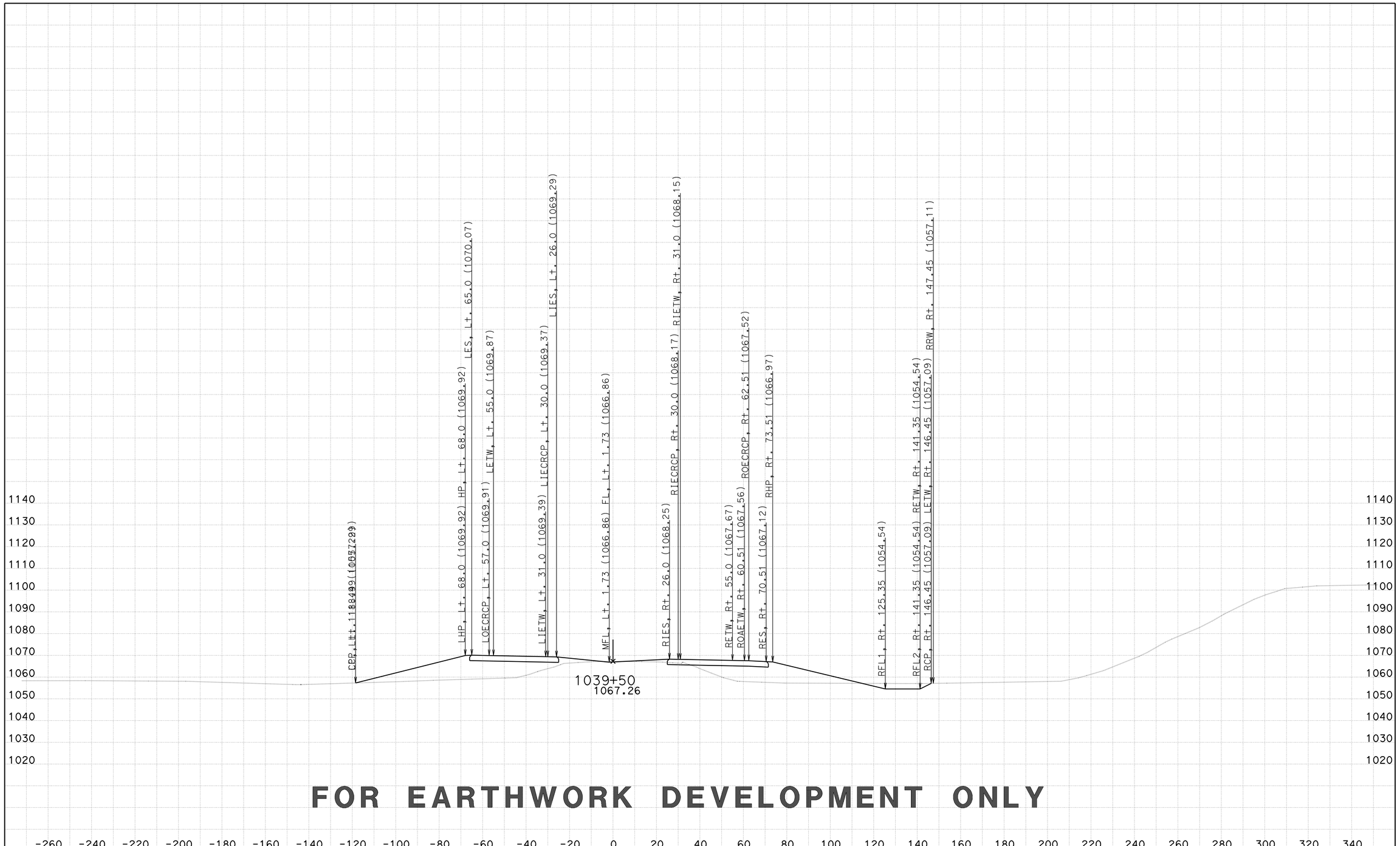

FOR EARTHWORK DEVELOPMENT ONLY

CREATED BY: D LOCKLING
DATE: 2/27/2015
KC Project: 46WH2B2 File: ..WH2B2\EAR\XS\wh2b2_fg+sub+feat.ear

CONTRACT: 05-330784
DIST/CO/RTE/PM: 05-SLO-46-46.0/50.2
PROJECT ID: 0512000076

SCALE: 1" = 20' Horiz.
1" = 20' Vert.

All Dimensions are US Survey Feet

RTE46
CROSS SECTIONS
SHEET 357 OF 379

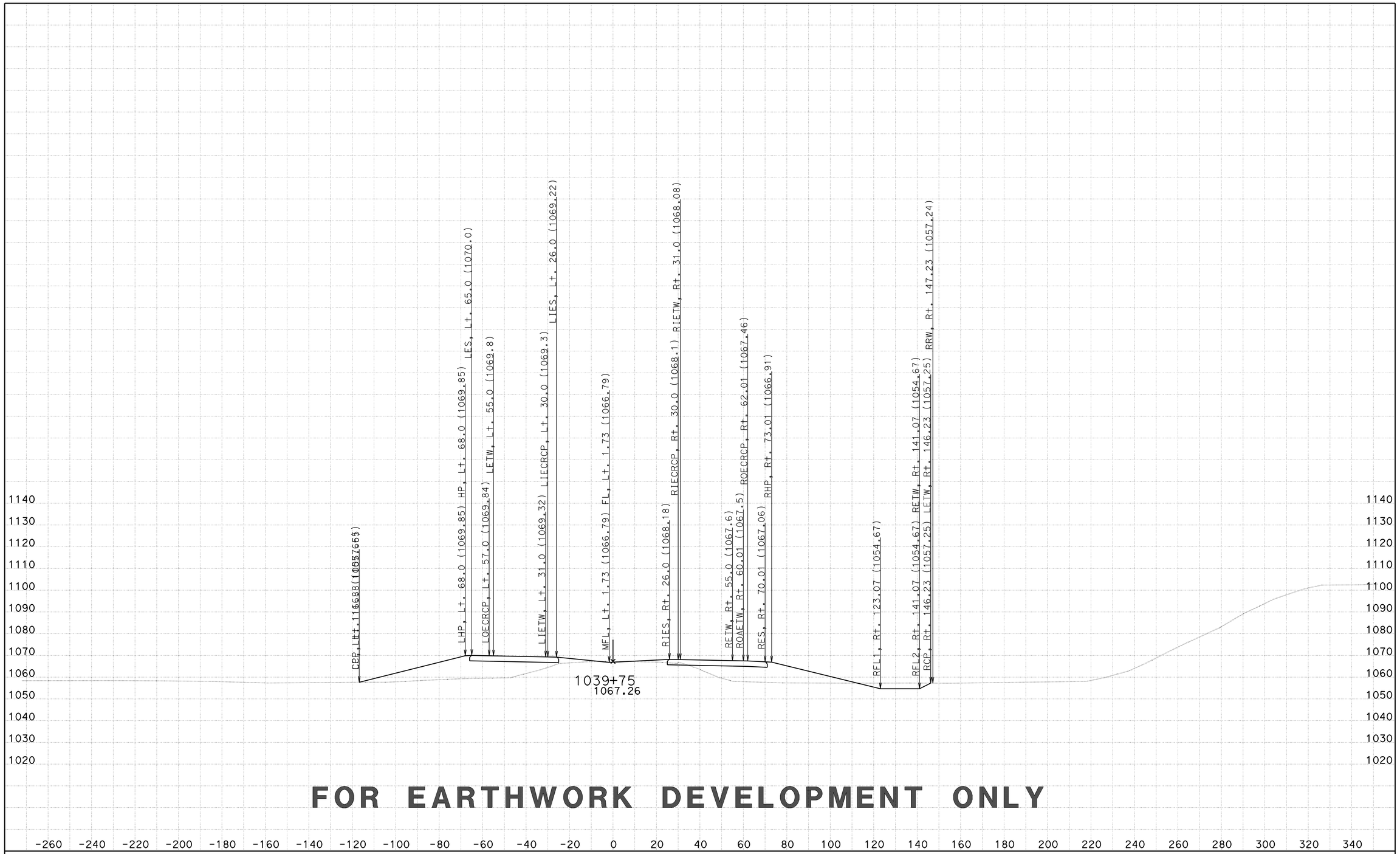

FOR EARTHWORK DEVELOPMENT ONLY

CREATED BY: D LOCKLING
DATE: 2/27/2015
KC Project: 46WH2B2 File: ..WH2B2\EAR\XS\wh2b2_fg+sub+feat.ear

CONTRACT: 05-330784
DIST/CO/RTE/PM: 05-SLO-46-46.0/50.2
PROJECT ID: 0512000076

SCALE: 1" = 20' Horiz.
1" = 20' Vert.

All Dimensions are US Survey Feet

RTE46
CROSS SECTIONS
SHEET 358 OF 379

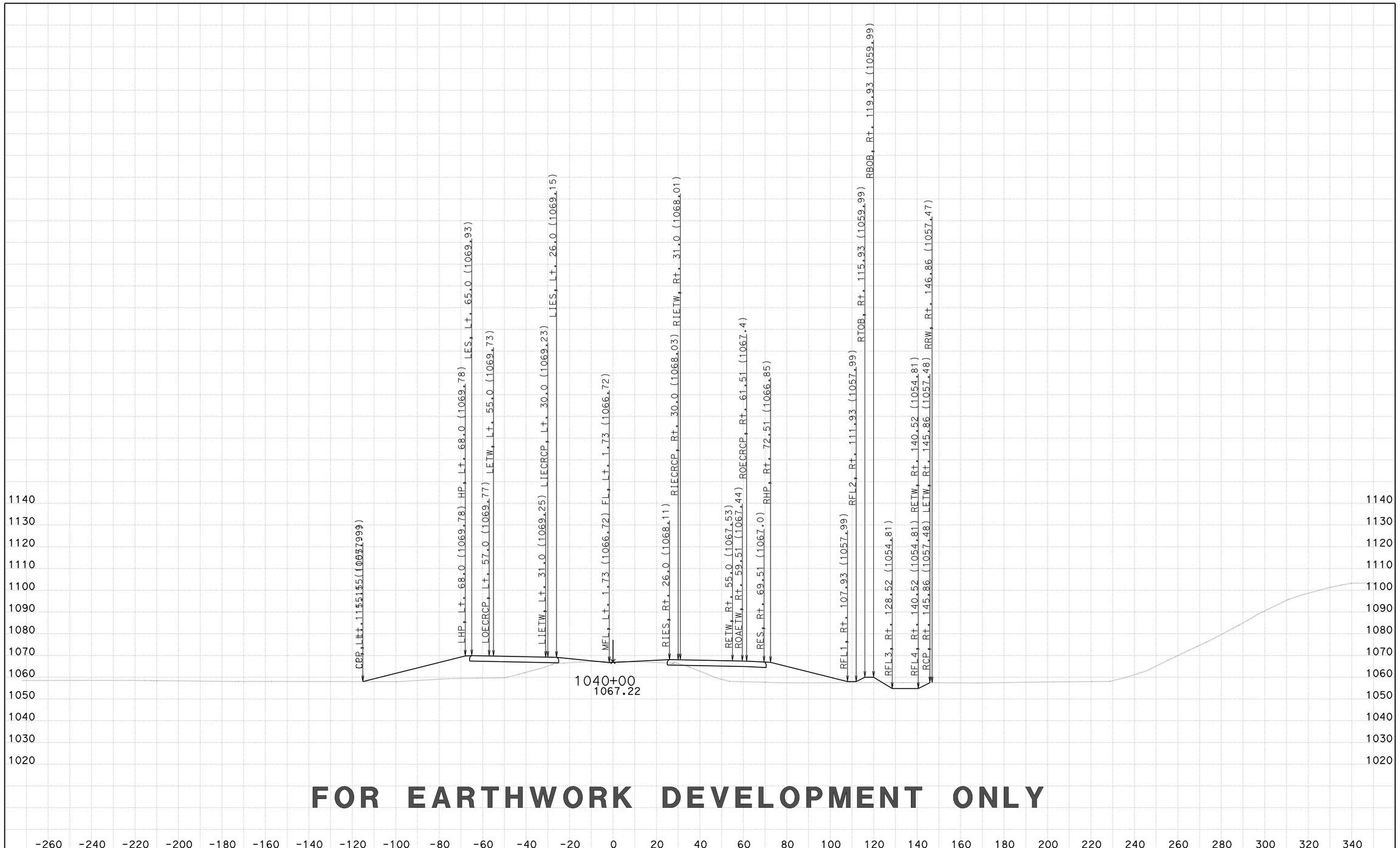

FOR EARTHWORK DEVELOPMENT ONLY

CREATED BY: D LOCKLING
DATE: 2/27/2015
KC Project: 46WH2B2 File: ..WH2B2\EAR\XS\wh2b2_fg+sub+feat.ear

CONTRACT: 05-330784
DIST/CO/RTE/PM: 05-SLO-46-46.0/50.2
PROJECT ID: 0512000076

SCALE: 1" = 20' Horiz.
1" = 20' Vert.

All Dimensions are US Survey Feet

RTE46
CROSS SECTIONS
SHEET 359 OF 379

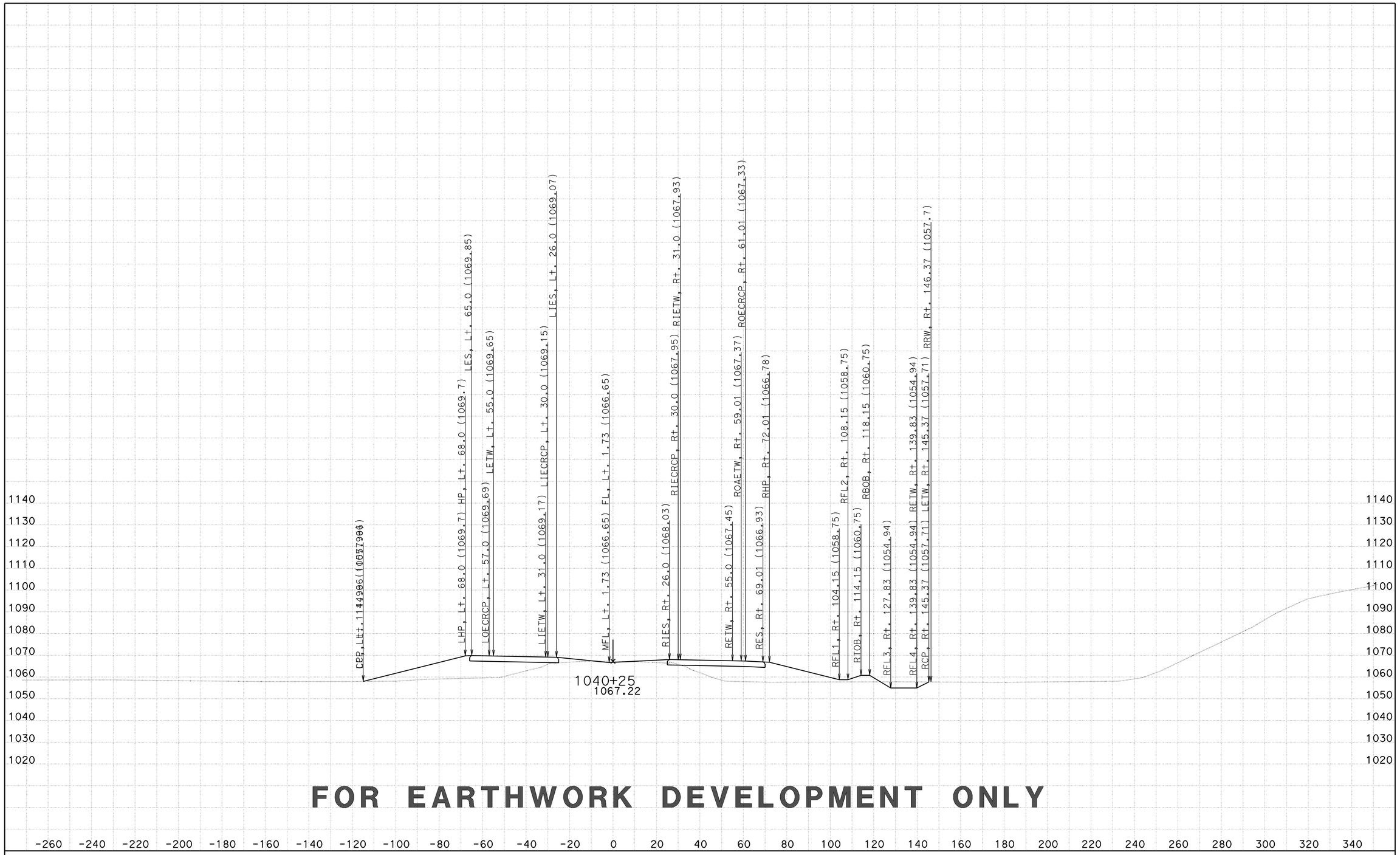

FOR EARTHWORK DEVELOPMENT ONLY

CREATED BY: D LOCKLING
DATE: 2/27/2015
KC Project: 46WH2B2 File: ..WH2B2\EAR\XS\wh2b2_fg+sub+feat.ear

CONTRACT: 05-330784
DIST/CO/RTE/PM: 05-SLO-46-46.0/50.2
PROJECT ID: 0512000076

SCALE: 1" = 20' Horiz.
1" = 20' Vert.

All Dimensions are US Survey Feet

RTE46
CROSS SECTIONS
SHEET 360 OF 379

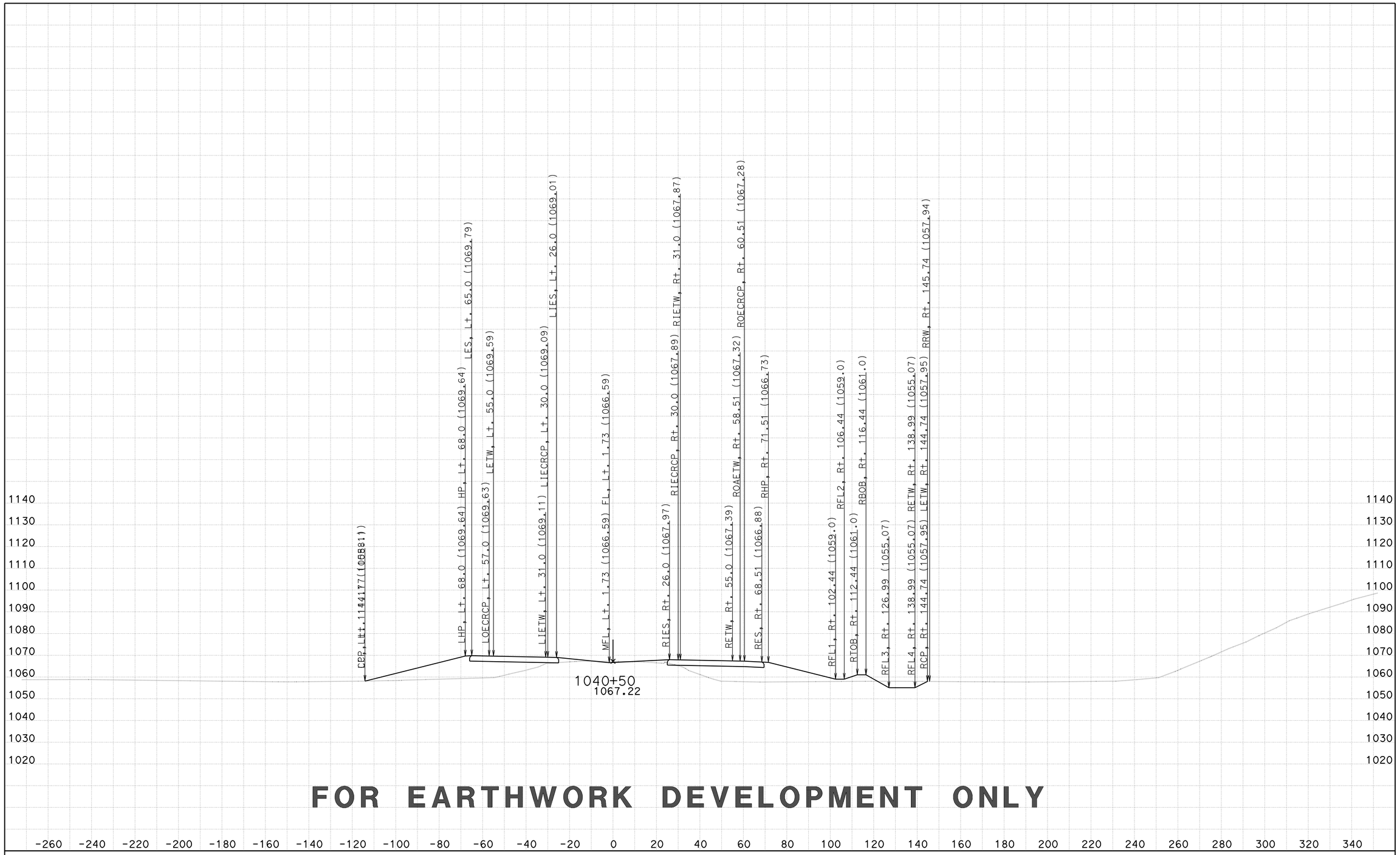

FOR EARTHWORK DEVELOPMENT ONLY

CREATED BY: D LOCKLING
DATE: 2/27/2015
KC Project: 46WH2B2 File: ..WH2B2\EAR\XS\wh2b2_fg+sub+feat.ear

CONTRACT: 05-330784
DIST/CO/RTE/PM: 05-SLO-46-46.0/50.2
PROJECT ID: 0512000076

SCALE: 1" = 20' Horiz.
1" = 20' Vert.

All Dimensions are US Survey Feet

RTE46
CROSS SECTIONS
SHEET 361 OF 379

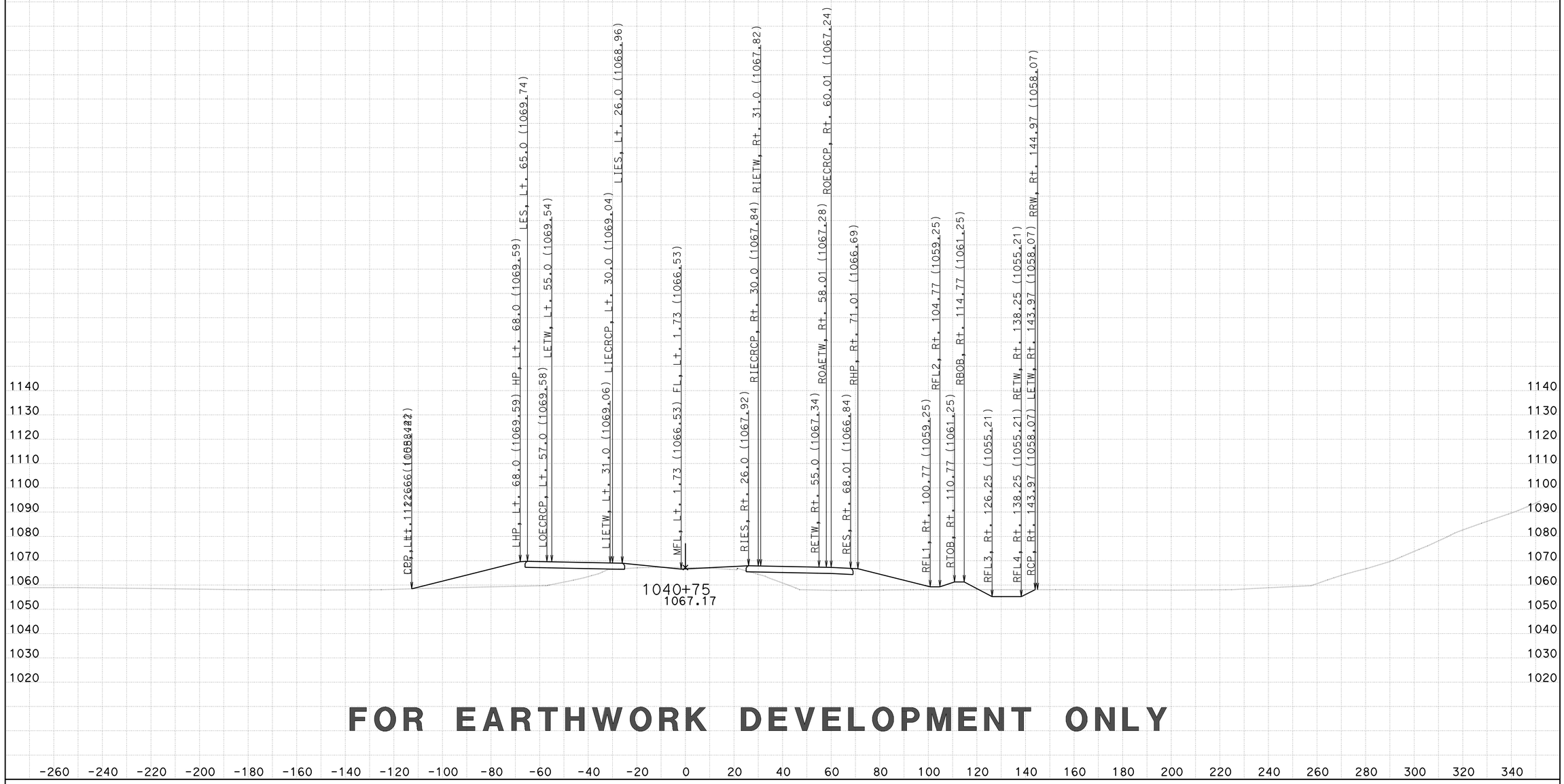

FOR EARTHWORK DEVELOPMENT ONLY

CREATED BY: D LOCKLING
DATE: 2/27/2015
KC Project: 46WH2B2 File: ..WH2B2\EAR\XS\wh2b2_fg+sub+feat.ear

CONTRACT: 05-330784
DIST/CO/RTE/PM: 05-SLO-46-46.0/50.2
PROJECT ID: 0512000076

SCALE: 1" = 20' Horiz.
1" = 20' Vert.

All Dimensions are US Survey Feet

RTE46
CROSS SECTIONS
SHEET 362 OF 379

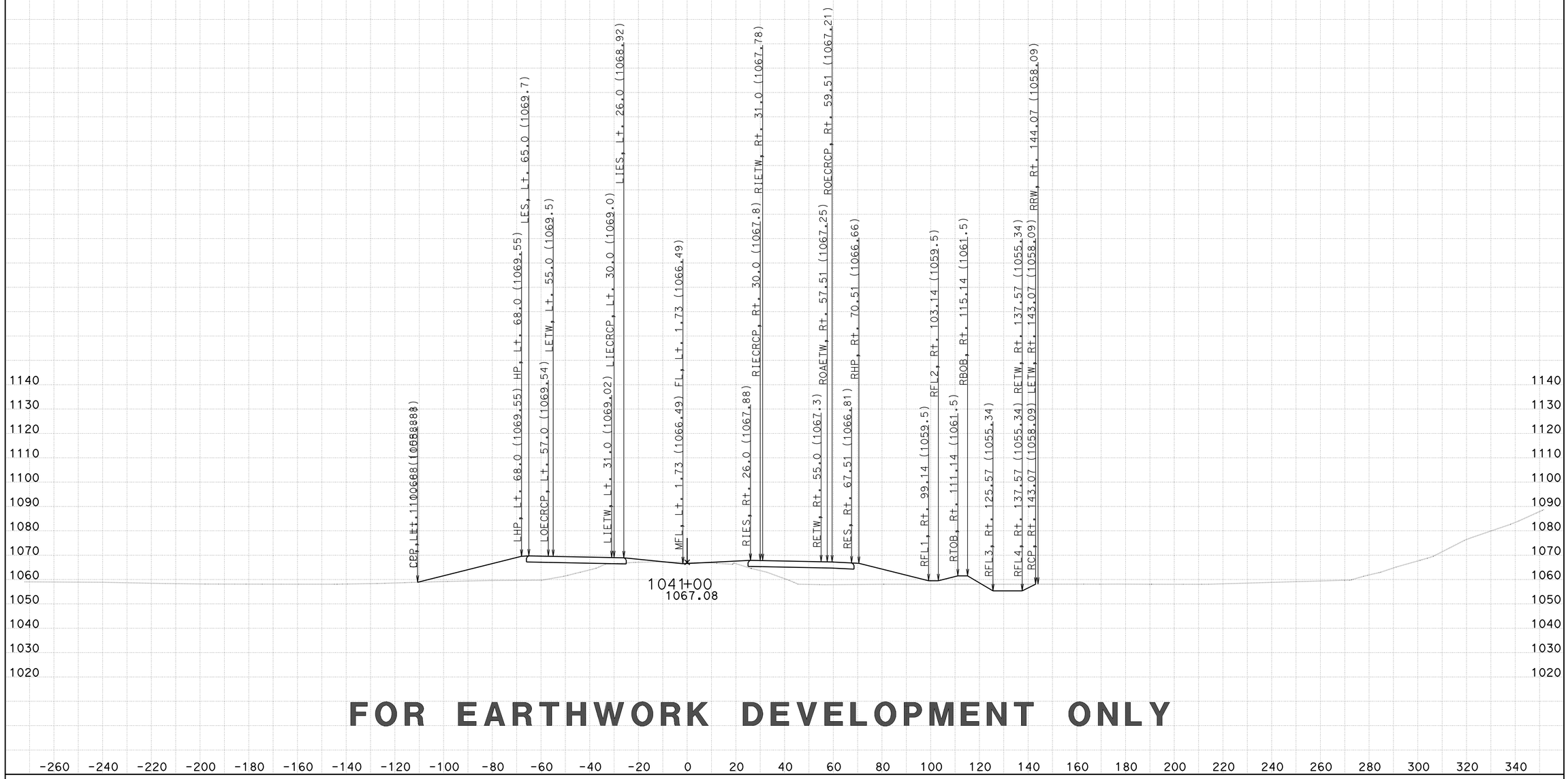

FOR EARTHWORK DEVELOPMENT ONLY

CREATED BY: D LOCKLING
DATE: 2/27/2015
KC Project: 46WH2B2 File: ..WH2B2\EAR\XS\wh2b2_fg+sub+feat.ear

CONTRACT: 05-330784
DIST/CO/RTE/PM: 05-SLO-46-46.0/50.2
PROJECT ID: 0512000076

SCALE: 1" = 20' Horiz.
1" = 20' Vert.

All Dimensions are US Survey Feet

RTE46
CROSS SECTIONS
SHEET 363 OF 379

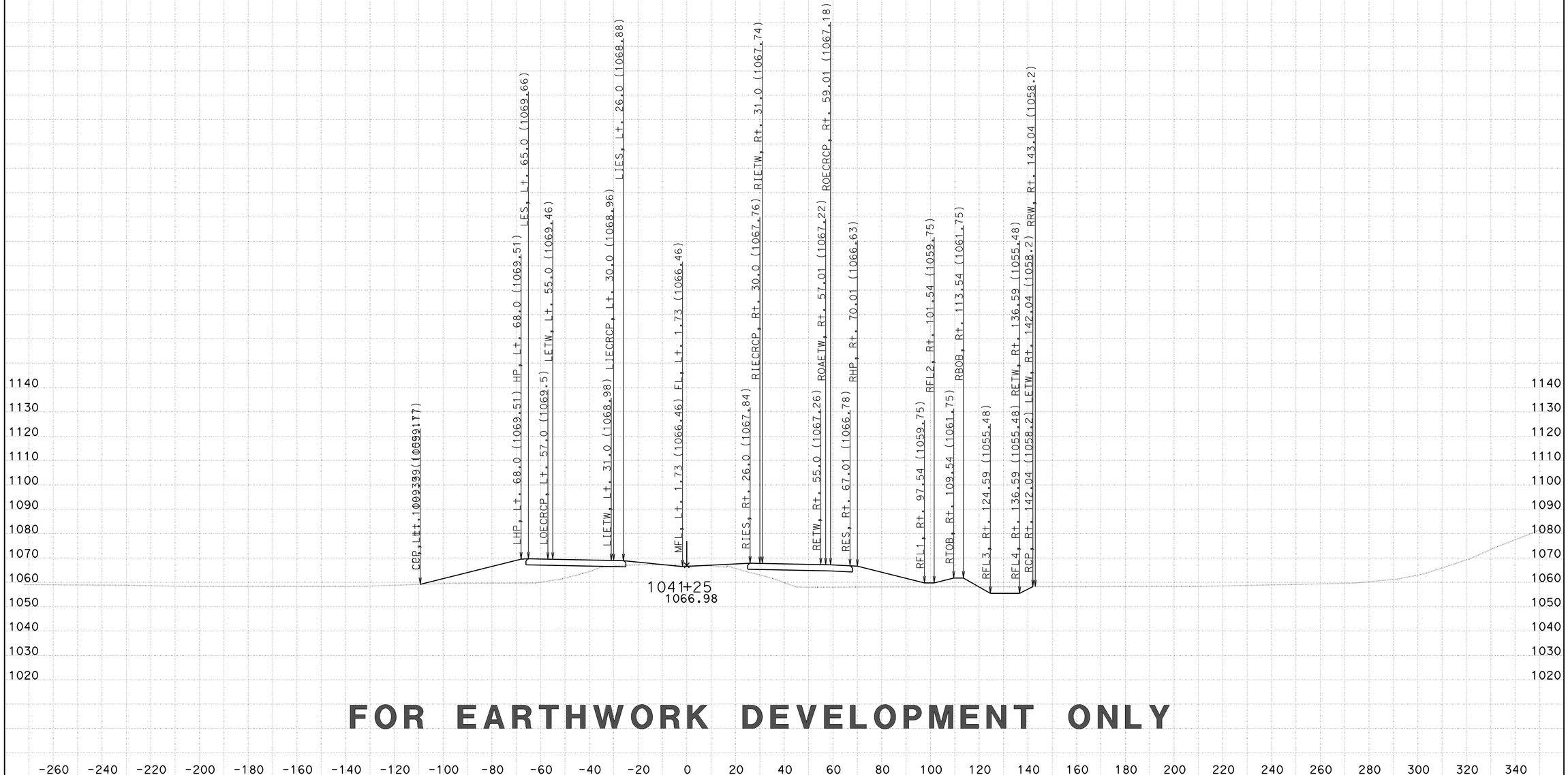

FOR EARTHWORK DEVELOPMENT ONLY

CREATED BY: D LOCKLING
DATE: 2/27/2015
KC Project: 46WH2B2 File: ..WH2B2\EAR\XS\wh2b2_fg+sub+feat.ear

CONTRACT: 05-330784
DIST/CO/RTE/PM: 05-SLO-46-46.0/50.2
PROJECT ID: 0512000076

SCALE: 1" = 20' Horiz.
1" = 20' Vert.

All Dimensions are US Survey Feet

RTE46
CROSS SECTIONS
SHEET 364 OF 379

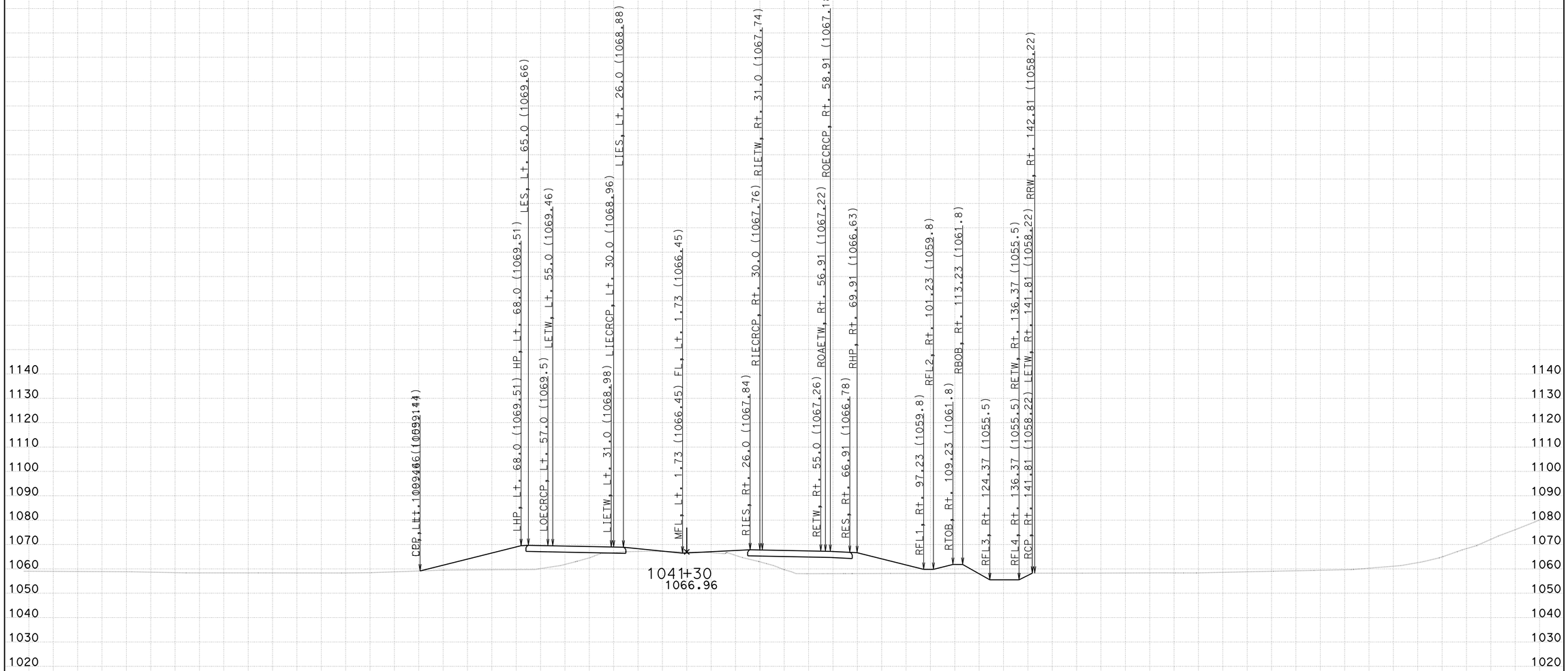

FOR EARTHWORK DEVELOPMENT ONLY

CREATED BY: D LOCKLING
DATE: 2/27/2015
KC Project: 46WH2B2 File: ..WH2B2\EAR\XS\wh2b2_fg+sub+feat.ear

CONTRACT: 05-330784
DIST/CO/RTE/PM: 05-SLO-46-46.0/50.2
PROJECT ID: 0512000076

SCALE: 1" = 20' Horiz.
1" = 20' Vert.

All Dimensions are US Survey Feet

RTE46
CROSS SECTIONS
SHEET 365 OF 379

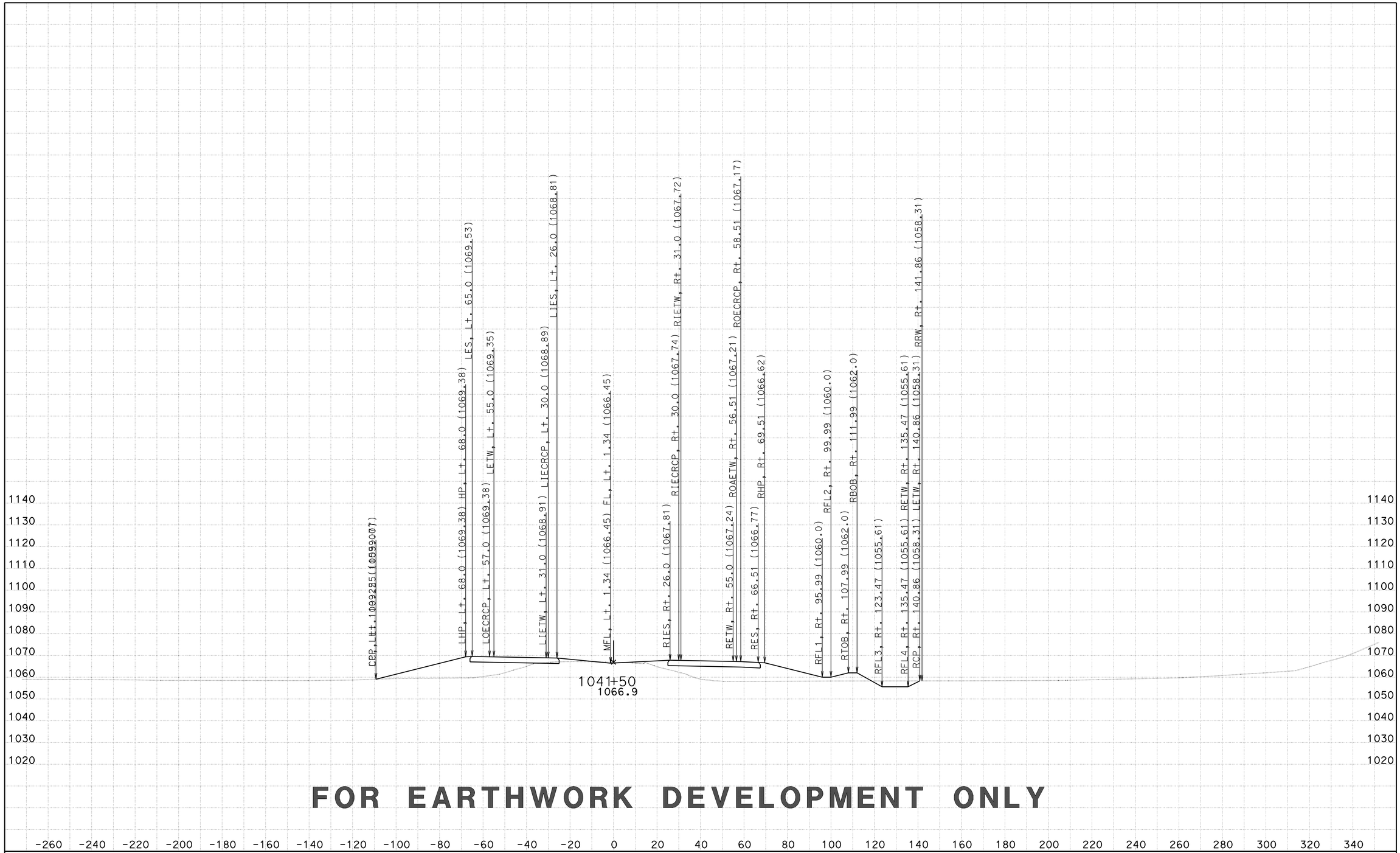

FOR EARTHWORK DEVELOPMENT ONLY

CREATED BY: D LOCKLING
DATE: 2/27/2015
KC Project: 46WH2B2 File: ..WH2B2\EAR\XS\wh2b2_fg+sub+feat.ear

CONTRACT: 05-330784
DIST/CO/RTE/PM: 05-SLO-46-46.0/50.2
PROJECT ID: 0512000076

SCALE: 1" = 20' Horiz.
1" = 20' Vert.

All Dimensions are US Survey Feet

RTE46
CROSS SECTIONS
SHEET 366 OF 379

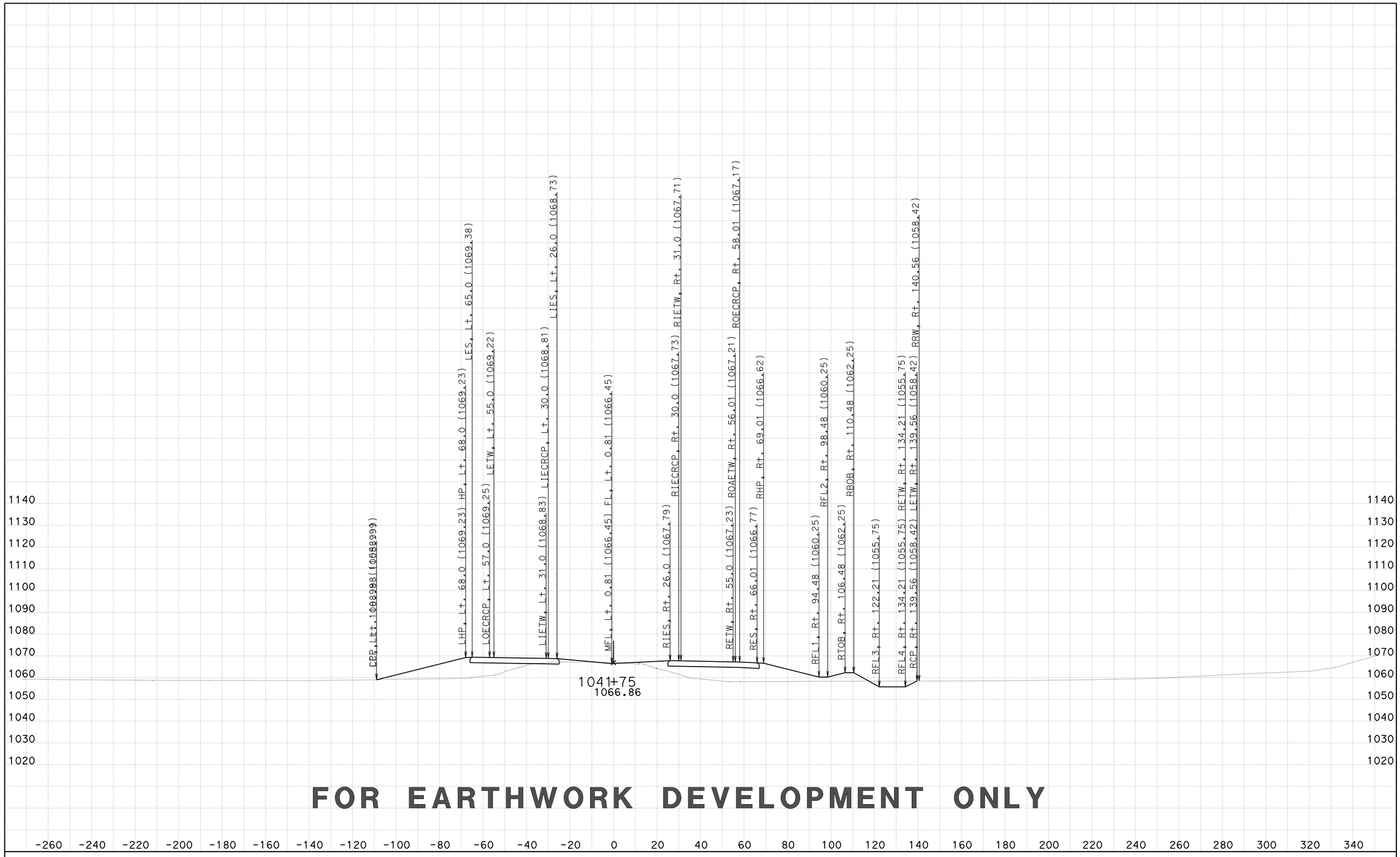

FOR EARTHWORK DEVELOPMENT ONLY

CREATED BY: D LOCKLING
DATE: 2/27/2015
KC Project: 46WH2B2 File: ..WH2B2\EAR\XS\wh2b2_fg+sub+feat.ear

CONTRACT: 05-330784
DIST/CO/RTE/PM: 05-SLO-46-46.0/50.2
PROJECT ID: 0512000076

SCALE: 1" = 20' Horiz.
1" = 20' Vert.

All Dimensions are US Survey Feet

RTE46
CROSS SECTIONS
SHEET 367 OF 379

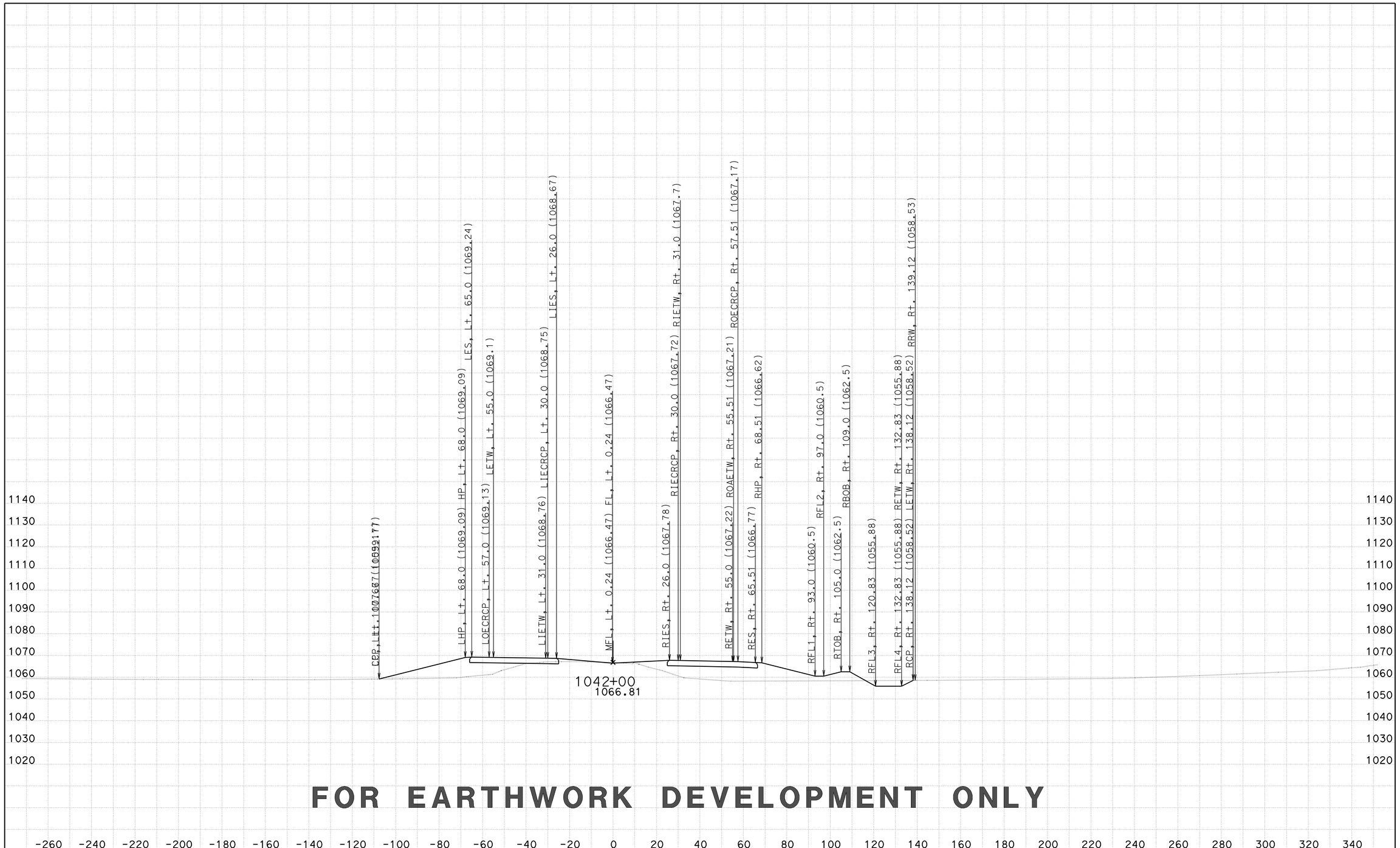

FOR EARTHWORK DEVELOPMENT ONLY

CREATED BY: D LOCKLING
DATE: 2/27/2015
KC Project: 46WH2B2 File: ..WH2B2\EAR\XS\wh2b2_fg+sub+feat.ear

CONTRACT: 05-330784
DIST/CO/RTE/PM: 05-SLO-46-46.0/50.2
PROJECT ID: 0512000076

SCALE: 1" = 20' Horiz.
1" = 20' Vert.

All Dimensions are US Survey Feet

RTE46
CROSS SECTIONS
SHEET 368 OF 379

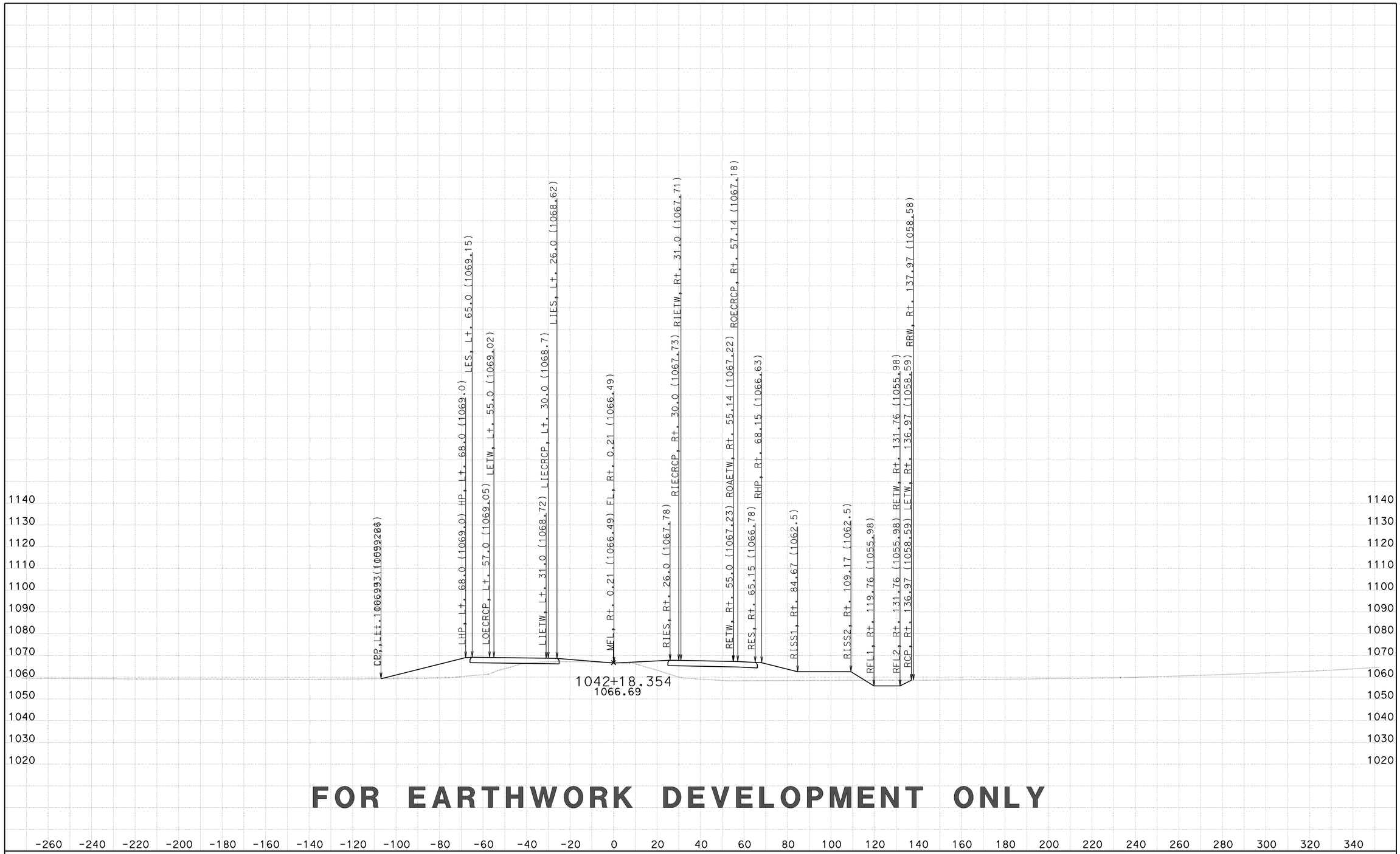

FOR EARTHWORK DEVELOPMENT ONLY

CREATED BY: D LOCKLING
DATE: 2/27/2015
KC Project: 46WH2B2 File: ..WH2B2\EAR\XS\wh2b2_fg+sub+feat.ear

CONTRACT: 05-330784
DIST/CO/RTE/PM: 05-SLO-46-46.0/50.2
PROJECT ID: 0512000076

SCALE: 1" = 20' Horiz.
1" = 20' Vert.

All Dimensions are US Survey Feet

RTE46
CROSS SECTIONS
SHEET 369 OF 379

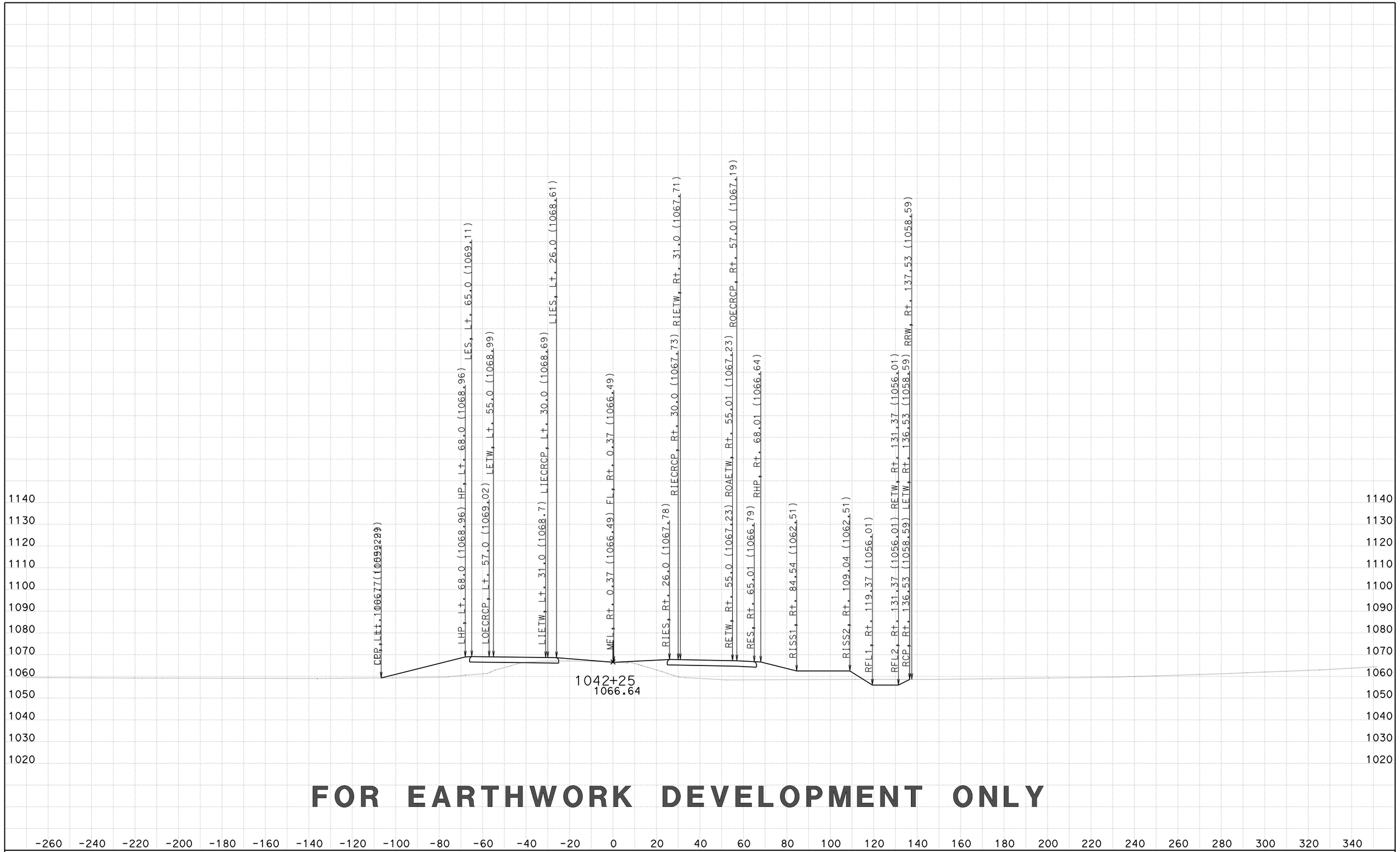

FOR EARTHWORK DEVELOPMENT ONLY

CREATED BY: D LOCKLING
DATE: 2/27/2015
KC Project: 46WH2B2 File: ..WH2B2\EAR\XS\wh2b2_fg+sub+feat.ear

CONTRACT: 05-330784
DIST/CO/RTE/PM: 05-SLO-46-46.0/50.2
PROJECT ID: 0512000076

SCALE: 1" = 20' Horiz.
1" = 20' Vert.

All Dimensions are US Survey Feet

RTE46
CROSS SECTIONS
SHEET 370 OF 379

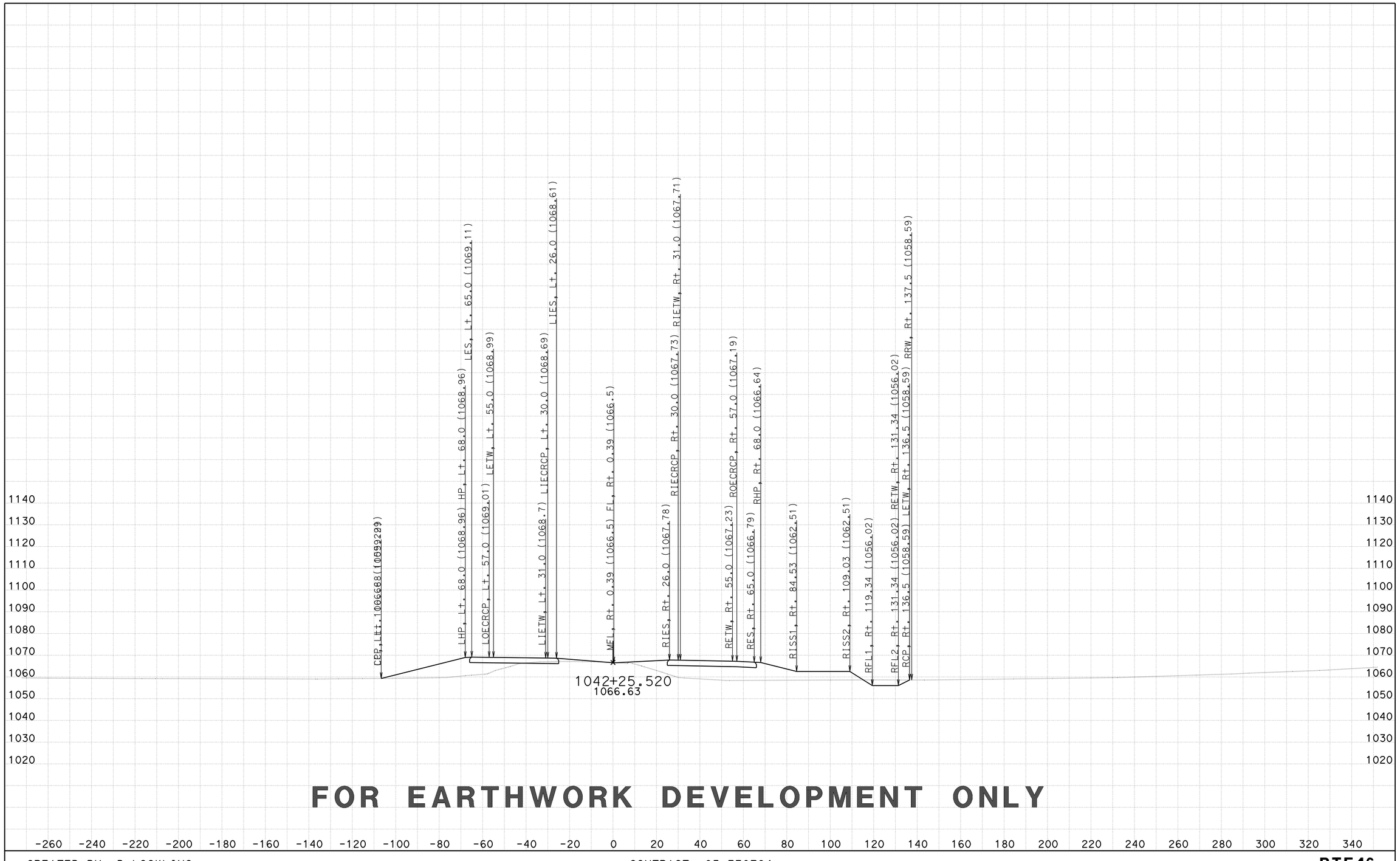

FOR EARTHWORK DEVELOPMENT ONLY

CREATED BY: D LOCKLING
DATE: 2/27/2015
KC Project: 46WH2B2 File: ..WH2B2\EAR\XS\wh2b2_fg+sub+feat.ear

CONTRACT: 05-330784
DIST/CO/RTE/PM: 05-SLO-46-46.0/50.2
PROJECT ID: 0512000076

SCALE: 1" = 20' Horiz.
1" = 20' Vert.

All Dimensions are US Survey Feet

RTE46
CROSS SECTIONS
SHEET 371 OF 379

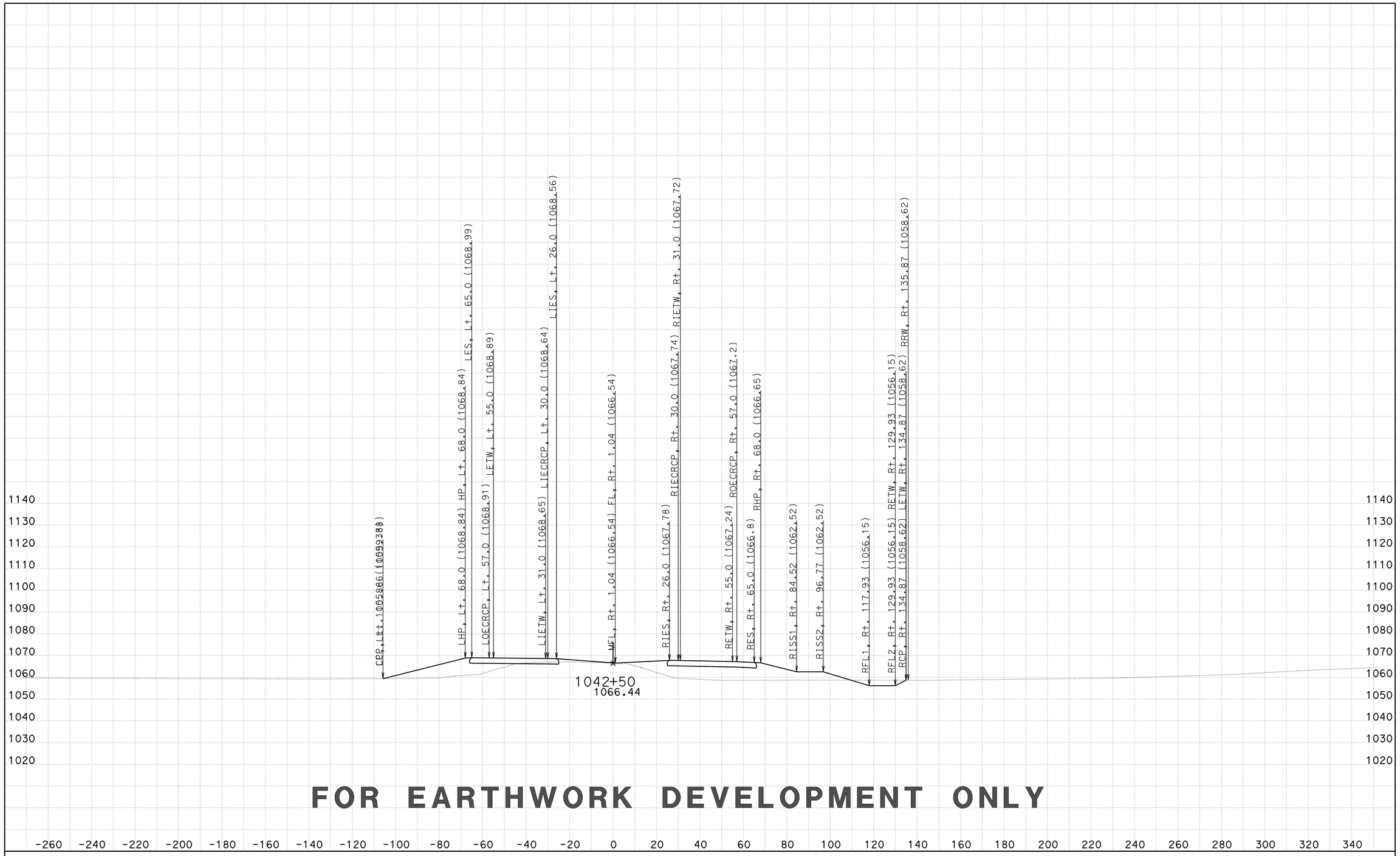

FOR EARTHWORK DEVELOPMENT ONLY

CREATED BY: D LOCKLING
DATE: 2/27/2015
KC Project: 46WH2B2 File: ..WH2B2\EAR\XS\wh2b2_fg+sub+feat.ear

CONTRACT: 05-330784
DIST/CO/RTE/PM: 05-SLO-46-46.0/50.2
PROJECT ID: 0512000076

SCALE: 1" = 20' Horiz.
1" = 20' Vert.

All Dimensions are US Survey Feet

RTE46
CROSS SECTIONS
SHEET 372 OF 379

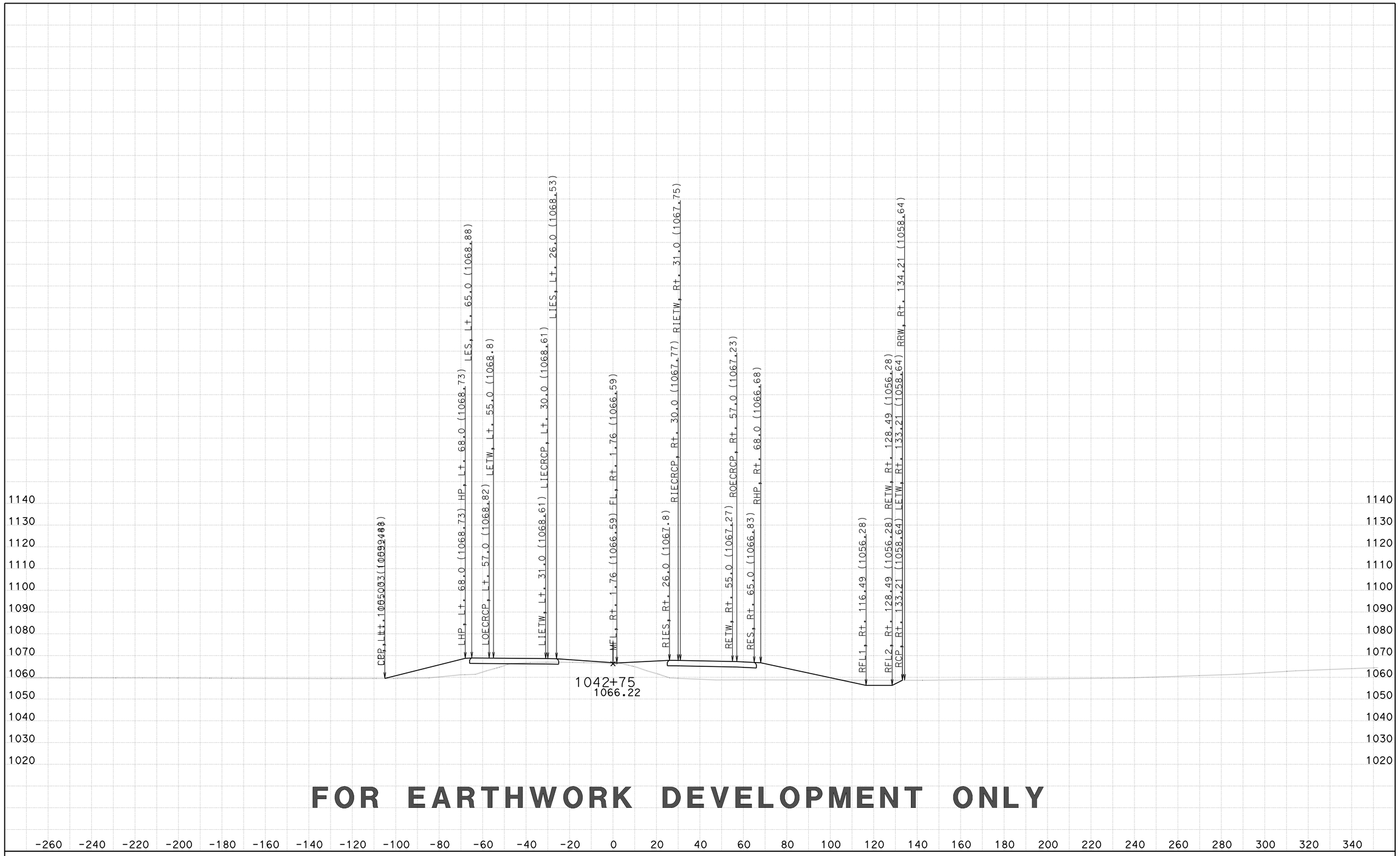

FOR EARTHWORK DEVELOPMENT ONLY

CREATED BY: D LOCKLING
DATE: 2/27/2015
KC Project: 46WH2B2 File: ..WH2B2\EAR\XS\wh2b2_fg+sub+feat.ear

CONTRACT: 05-330784
DIST/CO/RTE/PM: 05-SLO-46-46.0/50.2
PROJECT ID: 0512000076

SCALE: 1" = 20' Horiz.
1" = 20' Vert.
All Dimensions are US Survey Feet

RTE46
CROSS SECTIONS
SHEET 373 OF 379

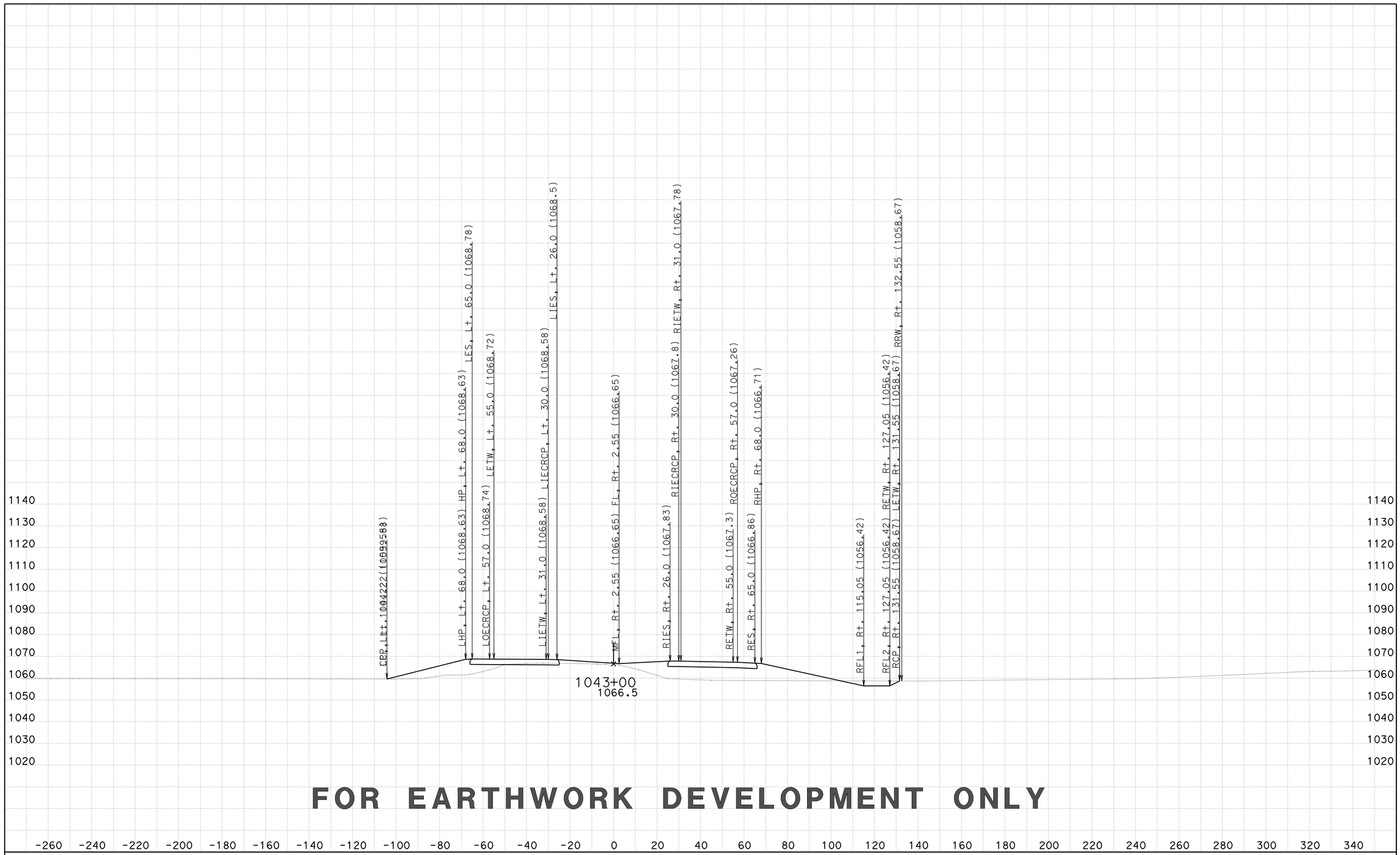

FOR EARTHWORK DEVELOPMENT ONLY

CREATED BY: D LOCKLING
DATE: 2/27/2015
KC Project: 46WH2B2 File: ..WH2B2\EAR\XS\wh2b2_fg+sub+feat.ear

CONTRACT: 05-330784
DIST/CO/RTE/PM: 05-SLO-46-46.0/50.2
PROJECT ID: 0512000076

SCALE: 1" = 20' Horiz.
1" = 20' Vert.

All Dimensions are US Survey Feet

RTE46
CROSS SECTIONS

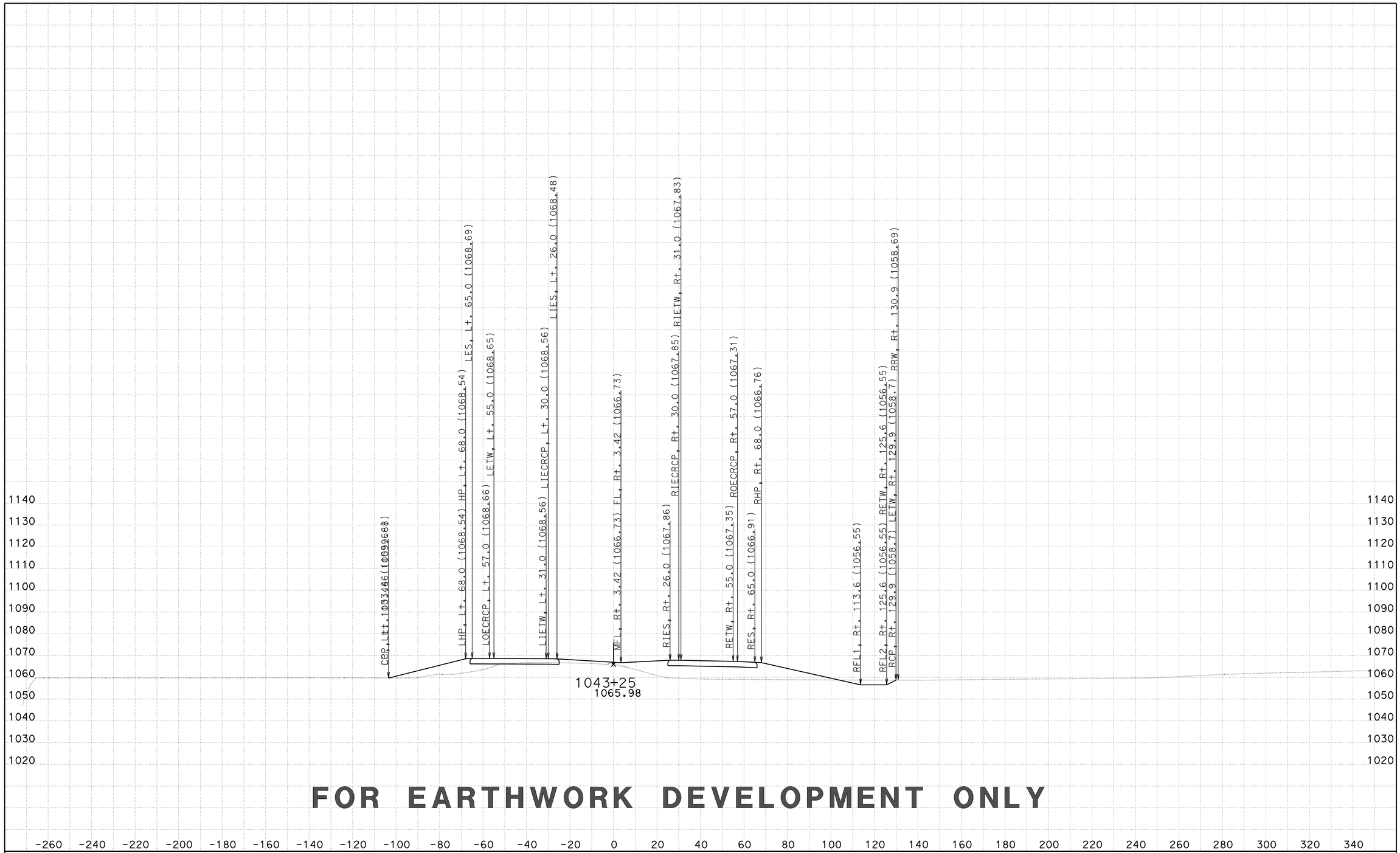

FOR EARTHWORK DEVELOPMENT ONLY

CREATED BY: D LOCKLING
DATE: 2/27/2015
KC Project: 46WH2B2 File: ..WH2B2\EAR\XS\wh2b2_fg+sub+feat.ear

CONTRACT: 05-330784
DIST/CO/RTE/PM: 05-SLO-46-46.0/50.2
PROJECT ID: 0512000076

SCALE: 1" = 20' Horiz.
1" = 20' Vert.

All Dimensions are US Survey Feet

RTE46
CROSS SECTIONS
SHEET 375 OF 379

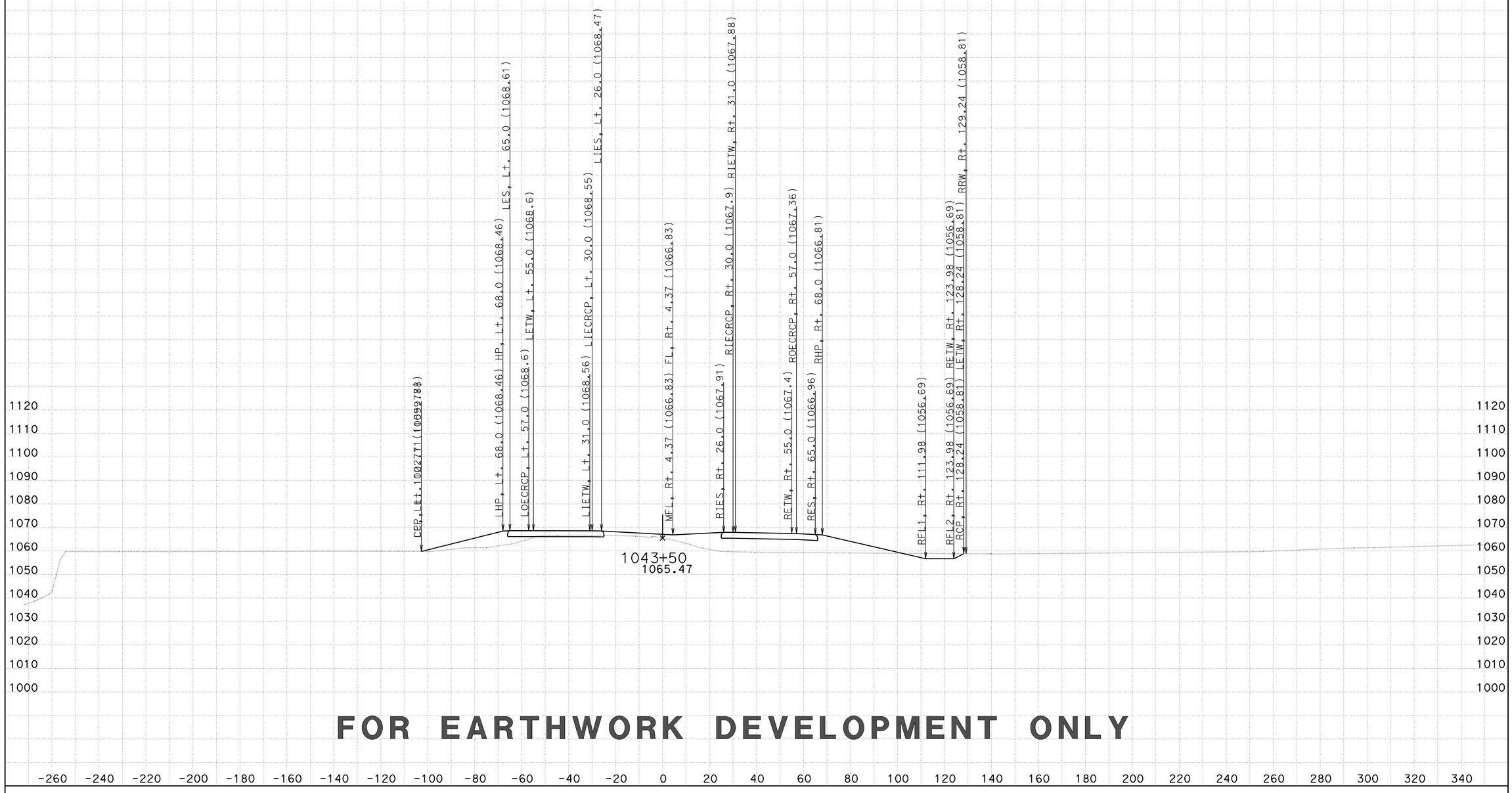

FOR EARTHWORK DEVELOPMENT ONLY

CREATED BY: D LOCKLING
DATE: 2/27/2015
KC Project: 46WH2B2 File: ..WH2B2\EAR\XS\wh2b2_fg+sub+feat.ear

CONTRACT: 05-330784
DIST/CO/RTE/PM: 05-SLO-46-46.0/50.2
PROJECT ID: 0512000076

SCALE: 1" = 20' Horiz.
1" = 20' Vert.

All Dimensions are US Survey Feet

RTE46
CROSS SECTIONS
SHEET 376 OF 379



FOR EARTHWORK DEVELOPMENT ONLY

CREATED BY: D LOCKLING
DATE: 2/27/2015
KC Project: 46WH2B2 File: ..WH2B2\EAR\XS\wh2b2_fg+sub+feat.ear

CONTRACT: 05-330784
DIST/CO/RTE/PM: 05-SLO-46-46.0/50.2
PROJECT ID: 0512000076

SCALE: 1" = 20' Horiz.
1" = 20' Vert.

All Dimensions are US Survey Feet

RTE46
CROSS SECTIONS
SHEET 377 OF 379

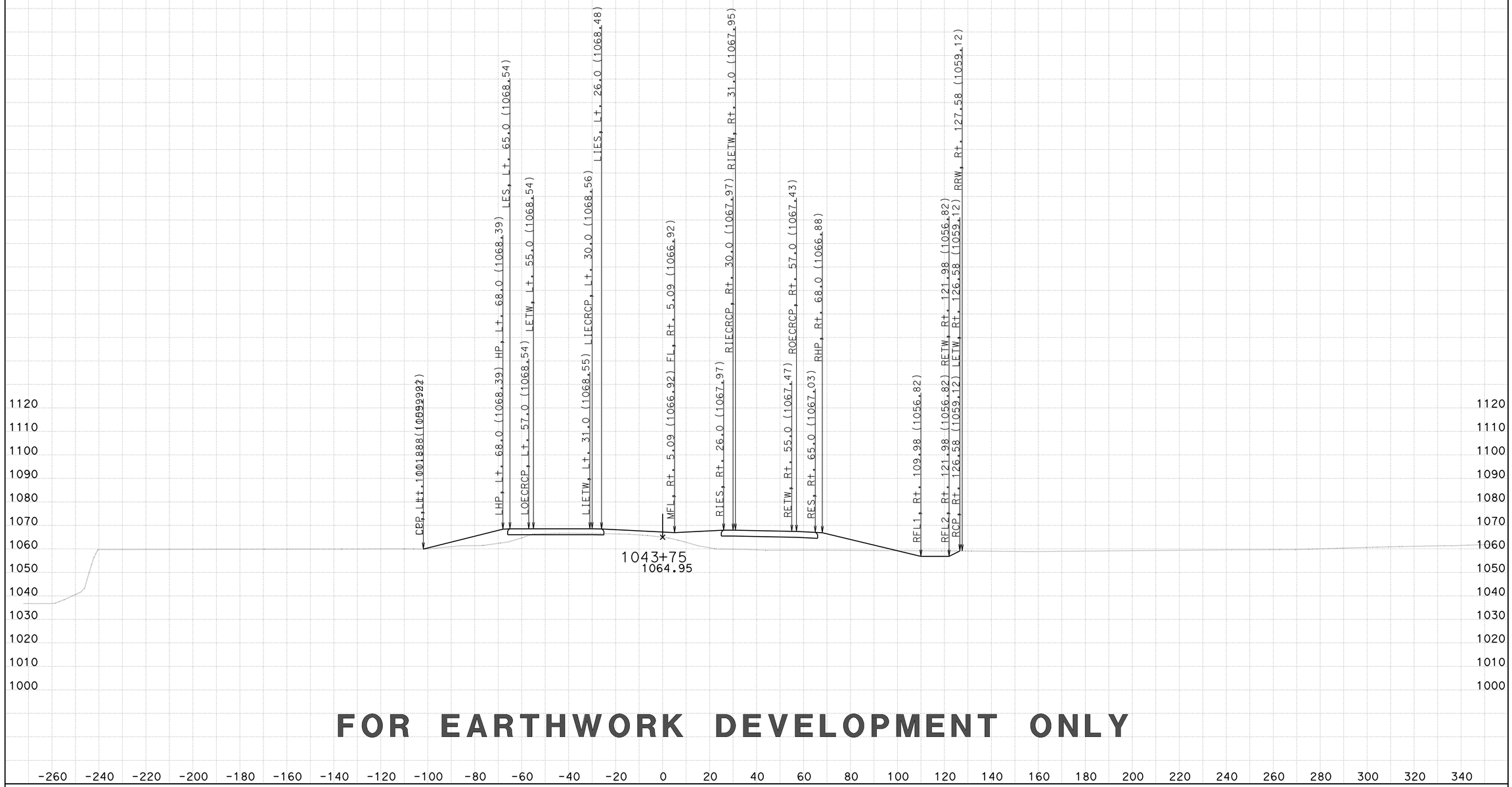

FOR EARTHWORK DEVELOPMENT ONLY

CREATED BY: D LOCKLING
DATE: 2/27/2015
KC Project: 46WH2B2 File: ..WH2B2\EAR\XS\wh2b2_fg+sub+feat.ear

CONTRACT: 05-330784
DIST/CO/RTE/PM: 05-SLO-46-46.0/50.2
PROJECT ID: 0512000076

SCALE: 1" = 20' Horiz.
1" = 20' Vert.

All Dimensions are US Survey Feet

RTE46
CROSS SECTIONS
SHEET 378 OF 379



FOR EARTHWORK DEVELOPMENT ONLY

CREATED BY: D LOCKLING
DATE: 2/27/2015
KC Project: 46WH2B2 File: ..WH2B2\EAR\XS\wh2b2_fg+sub+feat.ear

CONTRACT: 05-330784
DIST/CO/RTE/PM: 05-SLO-46-46.0/50.2
PROJECT ID: 0512000076

SCALE: 1" = 20' Horiz.
1" = 20' Vert.

All Dimensions are US Survey Feet

RTE46
CROSS SECTIONS
SHEET 379 OF 379