FOR EARTHWORK DEVELOPMENT ONLY

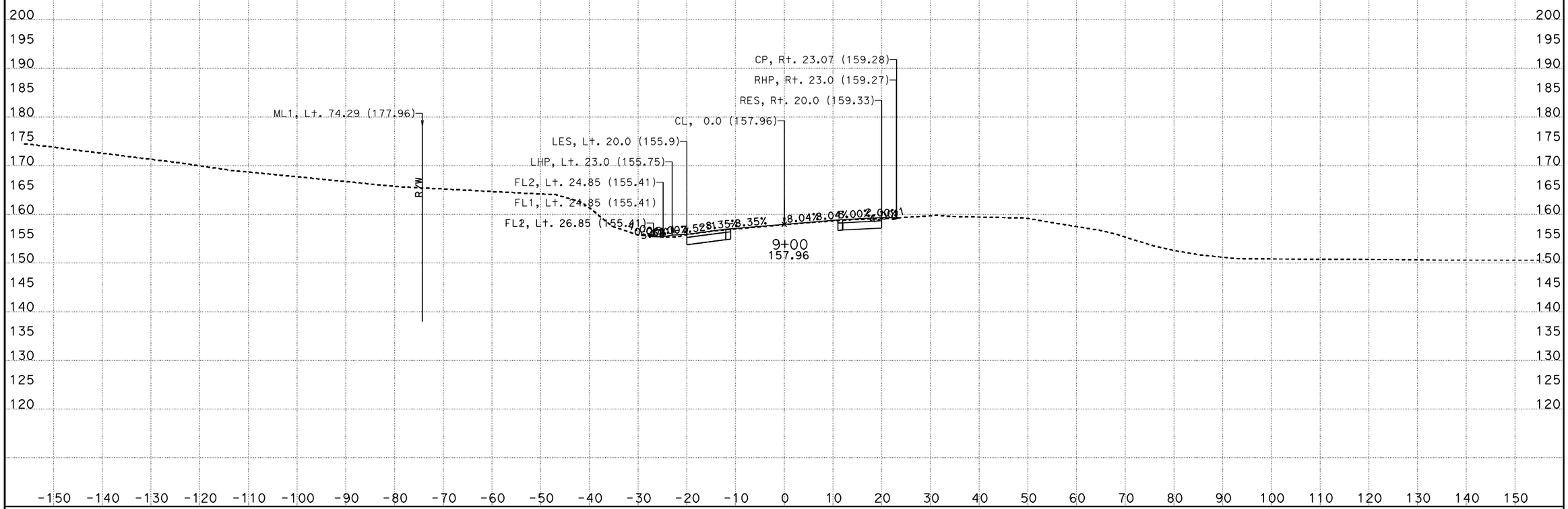

CREATED BY: I.Rummler
DATE: 7/24/2012
KC Project: 0213A

PROJECT ID: 0500000495

File: D:\ADDENDUM\SJR1west\updateJuly2012\xdsjr90000to519390dtmexist.ear

CONTRACT: 05-315804
DIST/CO/RTE/PM: 05/Mon,SBt/101/101.0-101.3,0.0-1.6

SCALE: 1" = 10' Horiz.
1" = 10' Vert.

All Dimensions are US Survey Feet

SJR1
CROSS SECTIONS
SHEET 1 OF 134

FOR EARTHWORK DEVELOPMENT ONLY

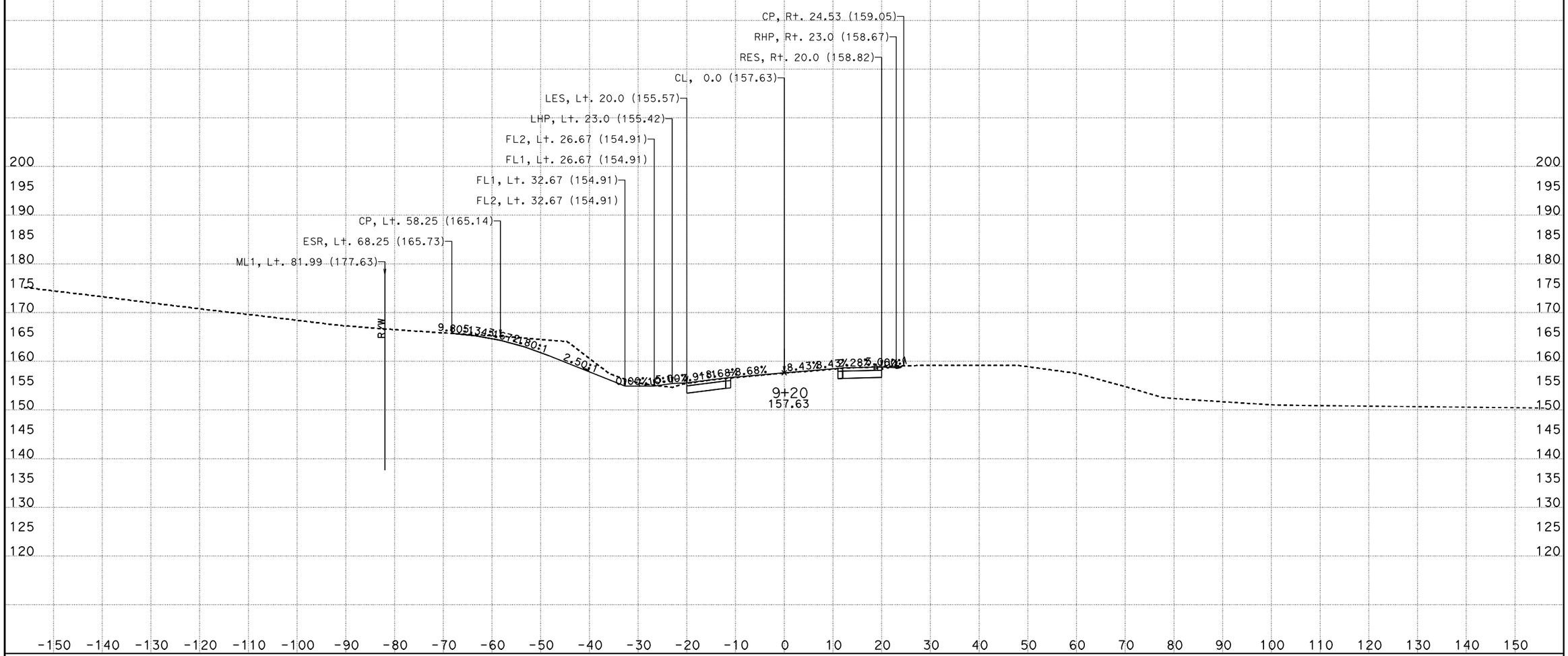

CREATED BY: I.Rummler
DATE: 7/24/2012
KC Project: 0213A

PROJECT ID: 0500000495

CONTRACT: 05-315804
DIST/CO/RTE/PM: 05/Mon,SBt/101/101.0-101.3,0.0-1.6
File: D:\ADDENDUM\SJR1west\updateJuly2012\xdsjr90000to519390dtmexist.ear

SCALE: 1" = 10' Horiz.
1" = 10' Vert.

All Dimensions are US Survey Feet

SJR1
CROSS SECTIONS
SHEET 2 OF 134

FOR EARTHWORK DEVELOPMENT ONLY

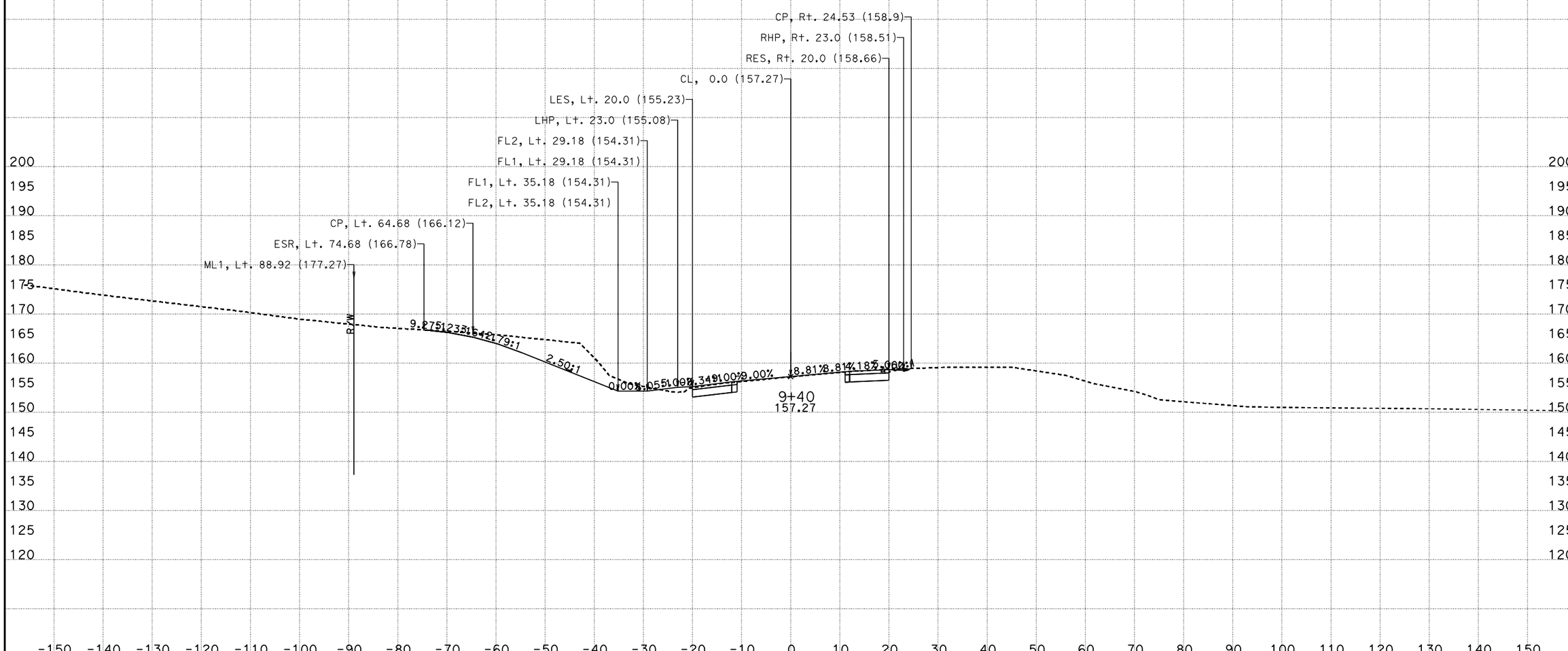

CREATED BY: I.Rummler
DATE: 7/24/2012
KC Project: 0213A

PROJECT ID: 0500000495

File: D:\ADDENDUM\SJR1west\updateJuly2012\xdsjr90000to519390dtmexist.ear

CONTRACT: 05-315804
DIST/CO/RTE/PM: 05/Mon,SBt/101/101.0-101.3,0.0-1.6

SCALE: 1" = 10' Horiz.
1" = 10' Vert.

All Dimensions are US Survey Feet

SJR1
CROSS SECTIONS
SHEET 3 OF 134

FOR EARTHWORK DEVELOPMENT ONLY

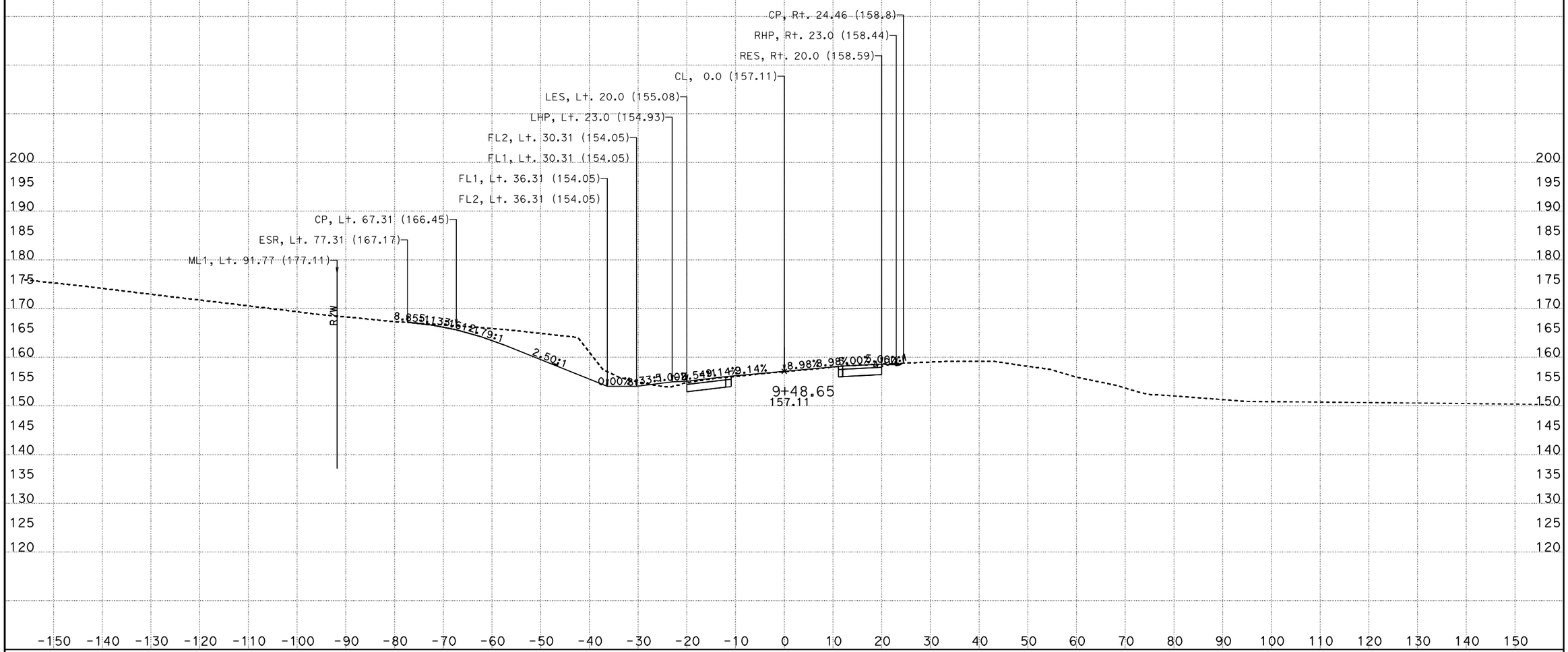

CREATED BY: I.Rummler
DATE: 7/24/2012
KC Project: 0213A

PROJECT ID: 0500000495

File: D:\ADDENDUM\SJR1west\updateJuly2012\xdsjr90000to519390dtmexist.ear

CONTRACT: 05-315804
DIST/CO/RTE/PM: 05/Mon,SBt/101/101.0-101.3,0.0-1.6

SCALE: 1" = 10' Horiz.
1" = 10' Vert.

All Dimensions are US Survey Feet

SJR1
CROSS SECTIONS
SHEET 4 OF 134

FOR EARTHWORK DEVELOPMENT ONLY

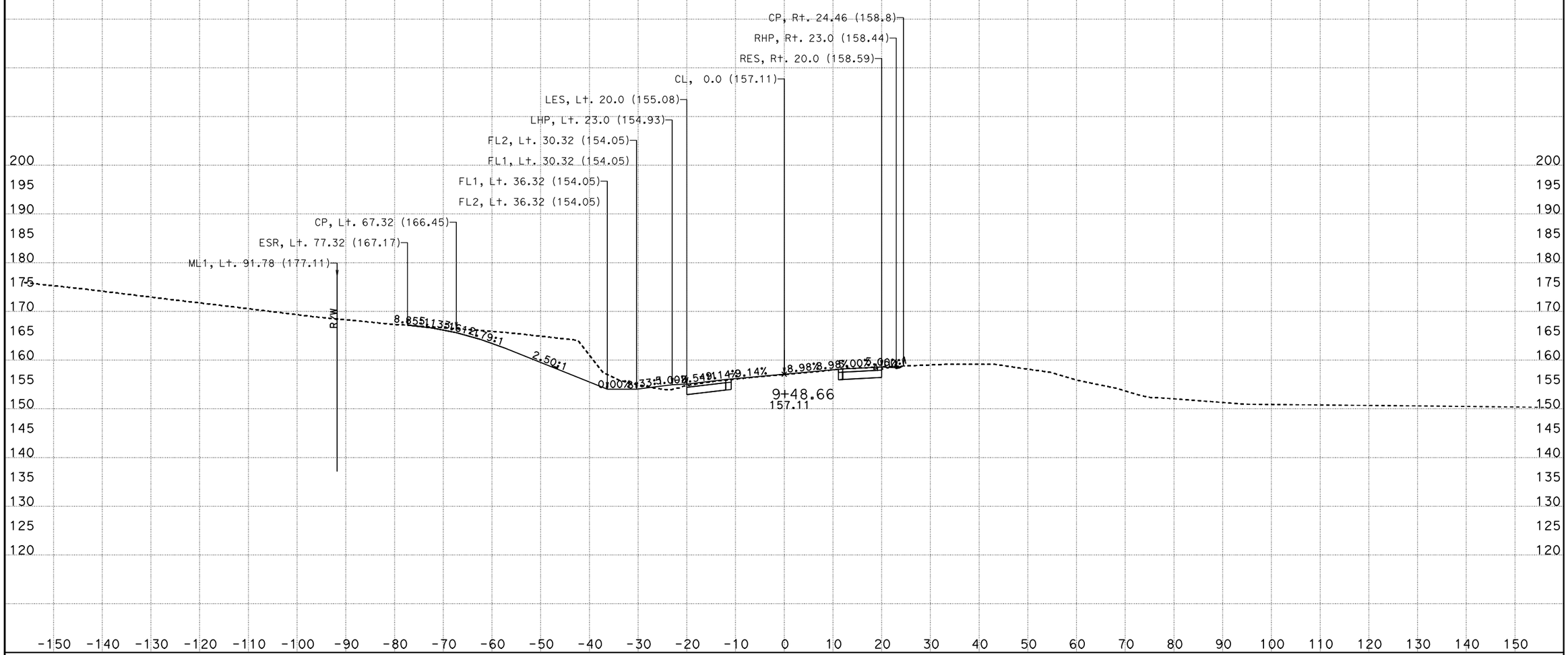

CREATED BY: I.Rummler
DATE: 7/24/2012
KC Project: 0213A

PROJECT ID: 0500000495

File: D:\ADDENDUM\SJR1west\updateJuly2012\xdsjr90000to519390dtmexist.ear

CONTRACT: 05-315804
DIST/CO/RTE/PM: 05/Mon,SBt/101/101.0-101.3,0.0-1.6

SCALE: 1" = 10' Horiz.
1" = 10' Vert.

All Dimensions are US Survey Feet

SJR1
CROSS SECTIONS
SHEET 5 OF 134

FOR EARTHWORK DEVELOPMENT ONLY

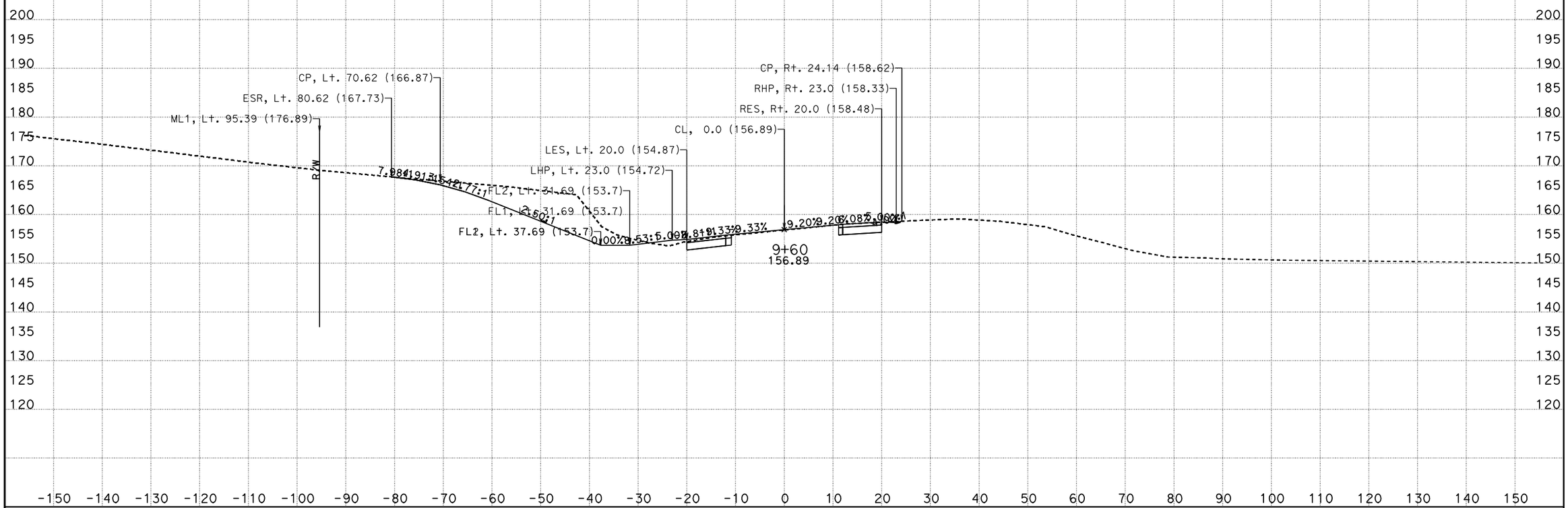

CREATED BY: I.Rummler
DATE: 7/24/2012
KC Project: 0213A

PROJECT ID: 0500000495

File: D:\ADDENDUM\SJR1west\updateJuly2012\xdsjr90000to519390dtmexist.ear

CONTRACT: 05-315804
DIST/CO/RTE/PM: 05/Mon,SBt/101/101.0-101.3,0.0-1.6

SCALE: 1" = 10' Horiz.
1" = 10' Vert.

All Dimensions are US Survey Feet

SJR1
CROSS SECTIONS
SHEET 6 OF 134

FOR EARTHWORK DEVELOPMENT ONLY

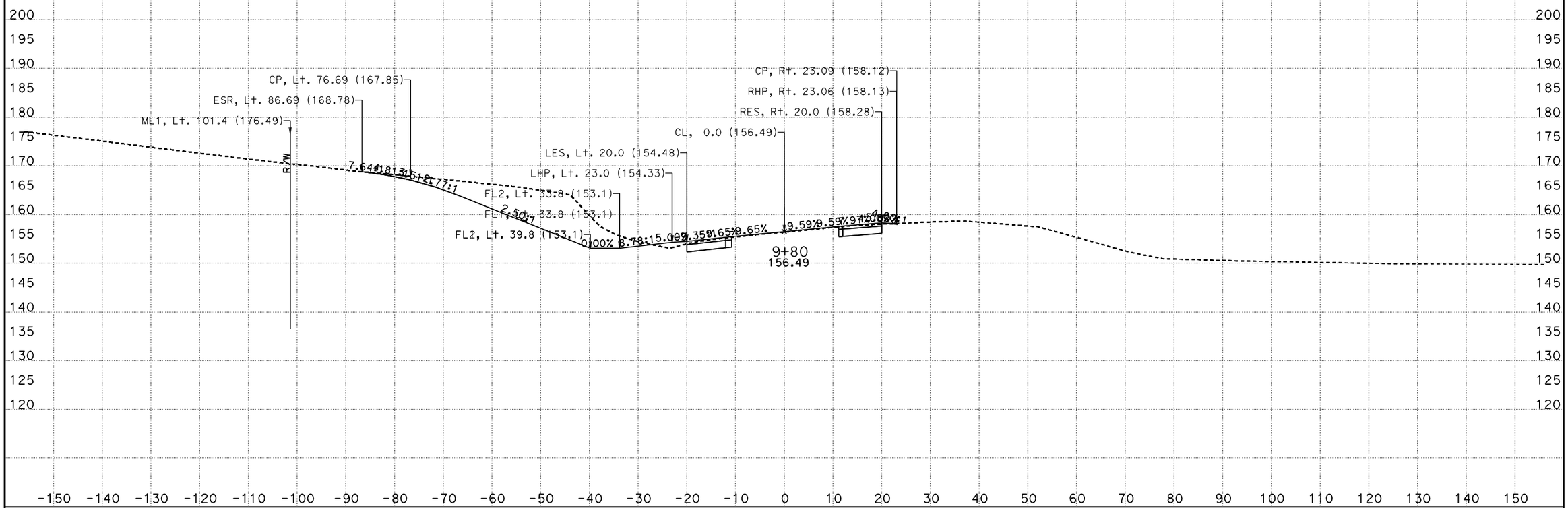

CREATED BY: I.Rummler
DATE: 7/24/2012
KC Project: 0213A

PROJECT ID: 0500000495

File: D:\ADDENDUM\SJR1west\updateJuly2012\xdsjr90000to519390dtmexist.ear

CONTRACT: 05-315804
DIST/CO/RTE/PM: 05/Mon,SBt/101/101.0-101.3,0.0-1.6

SCALE: 1" = 10' Horiz.
1" = 10' Vert.

All Dimensions are US Survey Feet

SJR1
CROSS SECTIONS
SHEET 7 OF 134

FOR EARTHWORK DEVELOPMENT ONLY

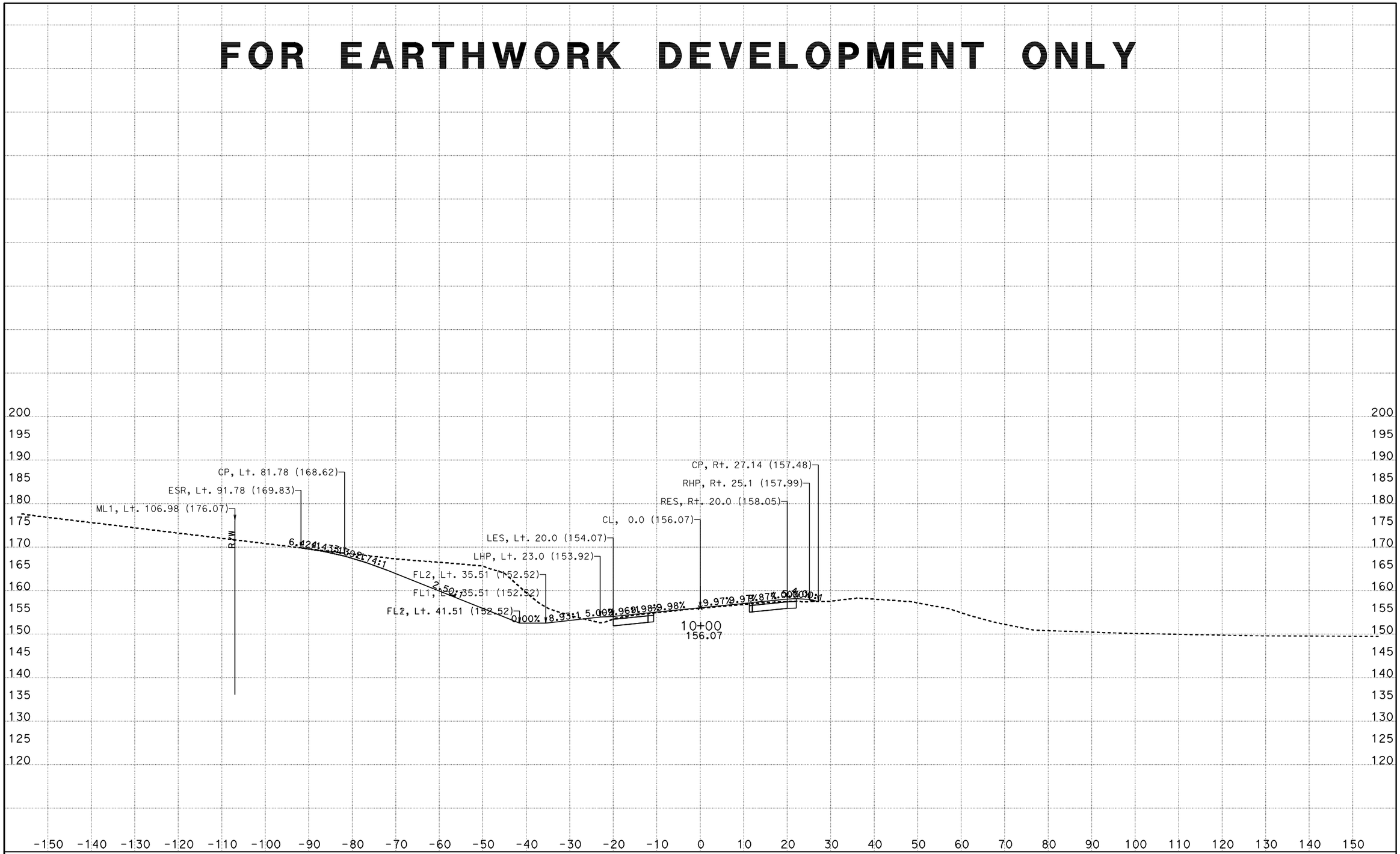

CREATED BY: I.Rummler
DATE: 7/24/2012
KC Project: 0213A

PROJECT ID: 0500000495

File: D:\ADDENDUM\SJR1west\updateJuly2012\xdsjr90000to519390dtmexist.ear

CONTRACT: 05-315804
DIST/CO/RTE/PM: 05/Mon,SBt/101/101.0-101.3,0.0-1.6

SCALE: 1" = 10' Horiz.
1" = 10' Vert.

All Dimensions are US Survey Feet

SJR1
CROSS SECTIONS
SHEET 8 OF 134

FOR EARTHWORK DEVELOPMENT ONLY

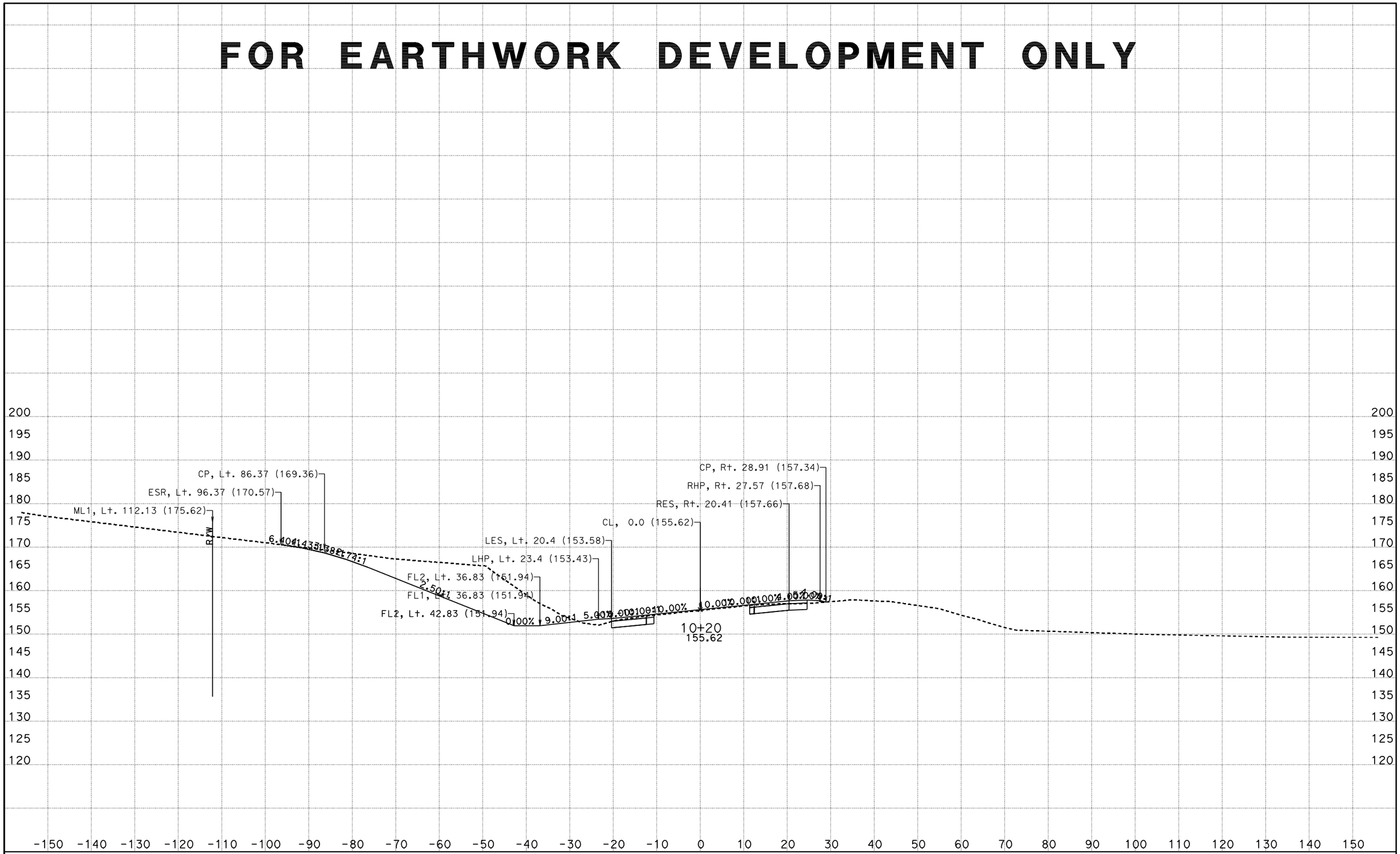

CREATED BY: I.Rummler
DATE: 7/24/2012
KC Project: 0213A

PROJECT ID: 0500000495

File: D:\ADDENDUM\SJR1west\updateJuly2012\xdsjr90000to519390dtmexist.ear

CONTRACT: 05-315804
DIST/CO/RTE/PM: 05/Mon,SBt/101/101.0-101.3,0.0-1.6

SCALE: 1" = 10' Horiz.
1" = 10' Vert.

All Dimensions are US Survey Feet

SJR1
CROSS SECTIONS
SHEET 9 OF 134

FOR EARTHWORK DEVELOPMENT ONLY

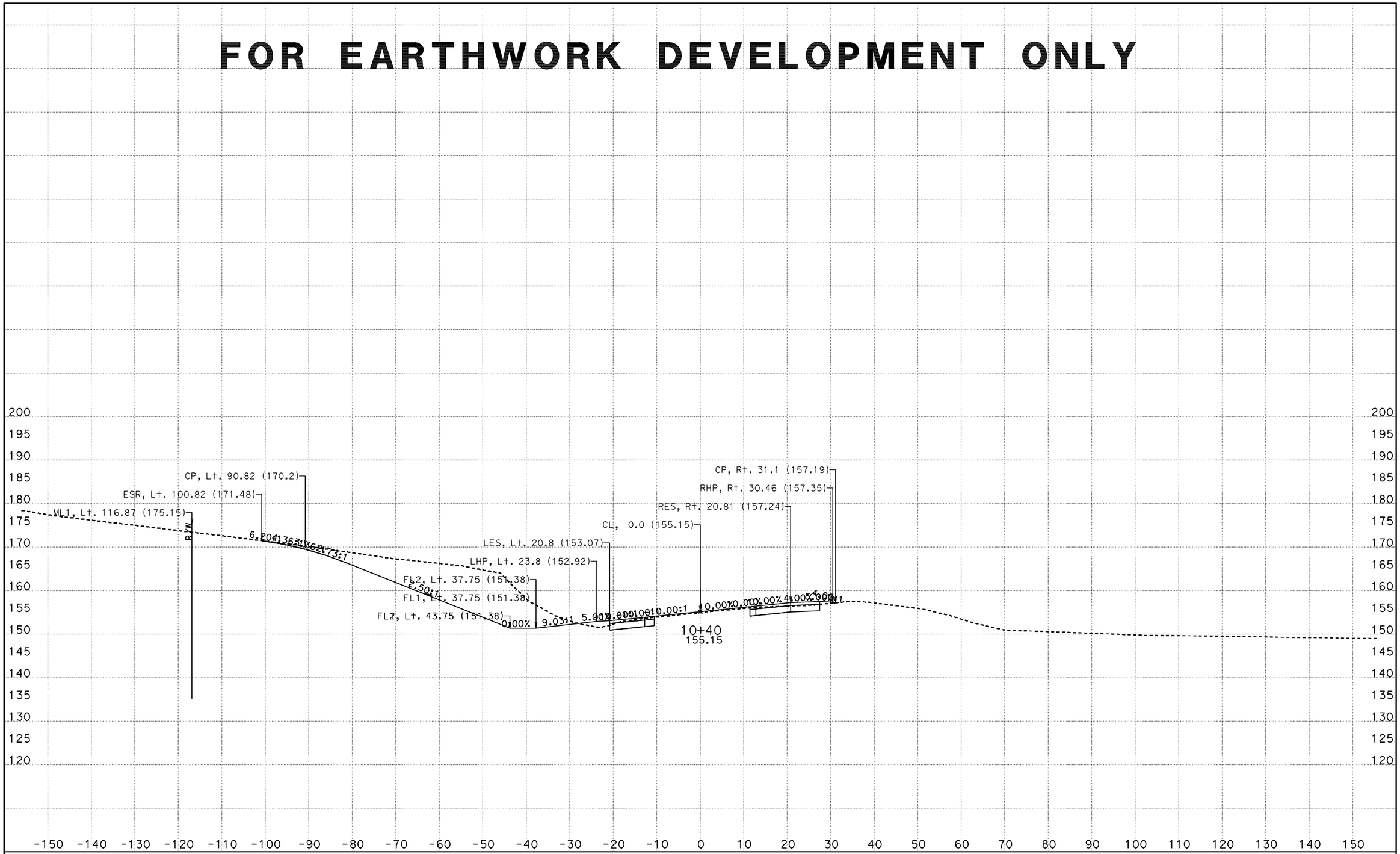

CREATED BY: I.Rummler
DATE: 7/24/2012
KC Project: 0213A

PROJECT ID: 0500000495

File: D:\ADDENDUM\SJR1west\updateJuly2012\xdsjr90000to519390dtmexist.ear

CONTRACT: 05-315804
DIST/CO/RTE/PM: 05/Mon,SBt/101/101.0-101.3,0.0-1.6

SCALE: 1" = 10' Horiz.
1" = 10' Vert.

All Dimensions are US Survey Feet

SJR1
CROSS SECTIONS
SHEET 10 OF 134

FOR EARTHWORK DEVELOPMENT ONLY

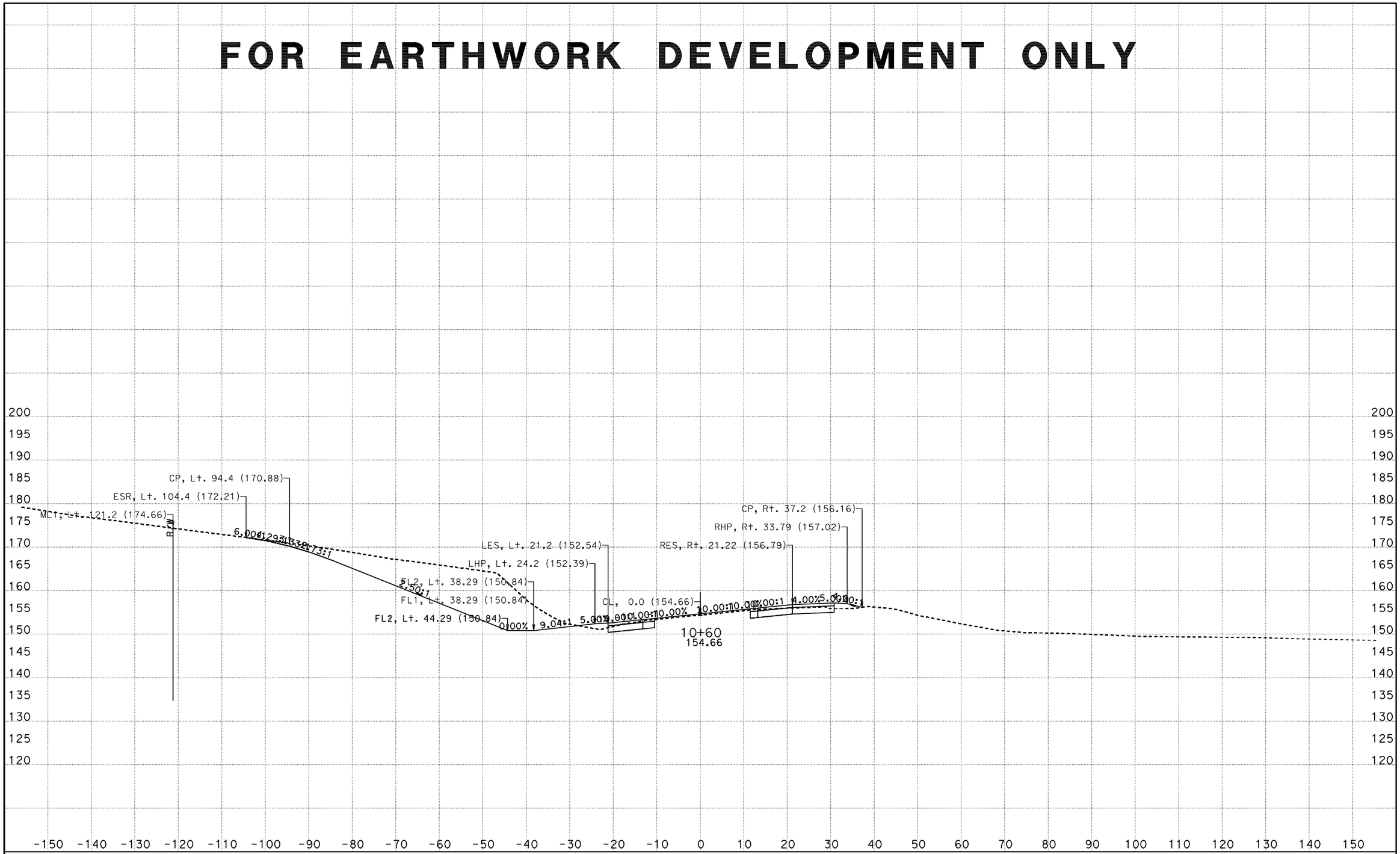

CREATED BY: I.Rummler
DATE: 7/24/2012
KC Project: 0213A

PROJECT ID: 0500000495

File: D:\ADDENDUM\SJR1west\updateJuly2012\xdsjr90000to519390dtmexist.ear

CONTRACT: 05-315804
DIST/CO/RTE/PM: 05/Mon,SBt/101/101.0-101.3,0.0-1.6

SCALE: 1" = 10' Horiz.
1" = 10' Vert.

All Dimensions are US Survey Feet

SJR1
CROSS SECTIONS
SHEET 11 OF 134

FOR EARTHWORK DEVELOPMENT ONLY

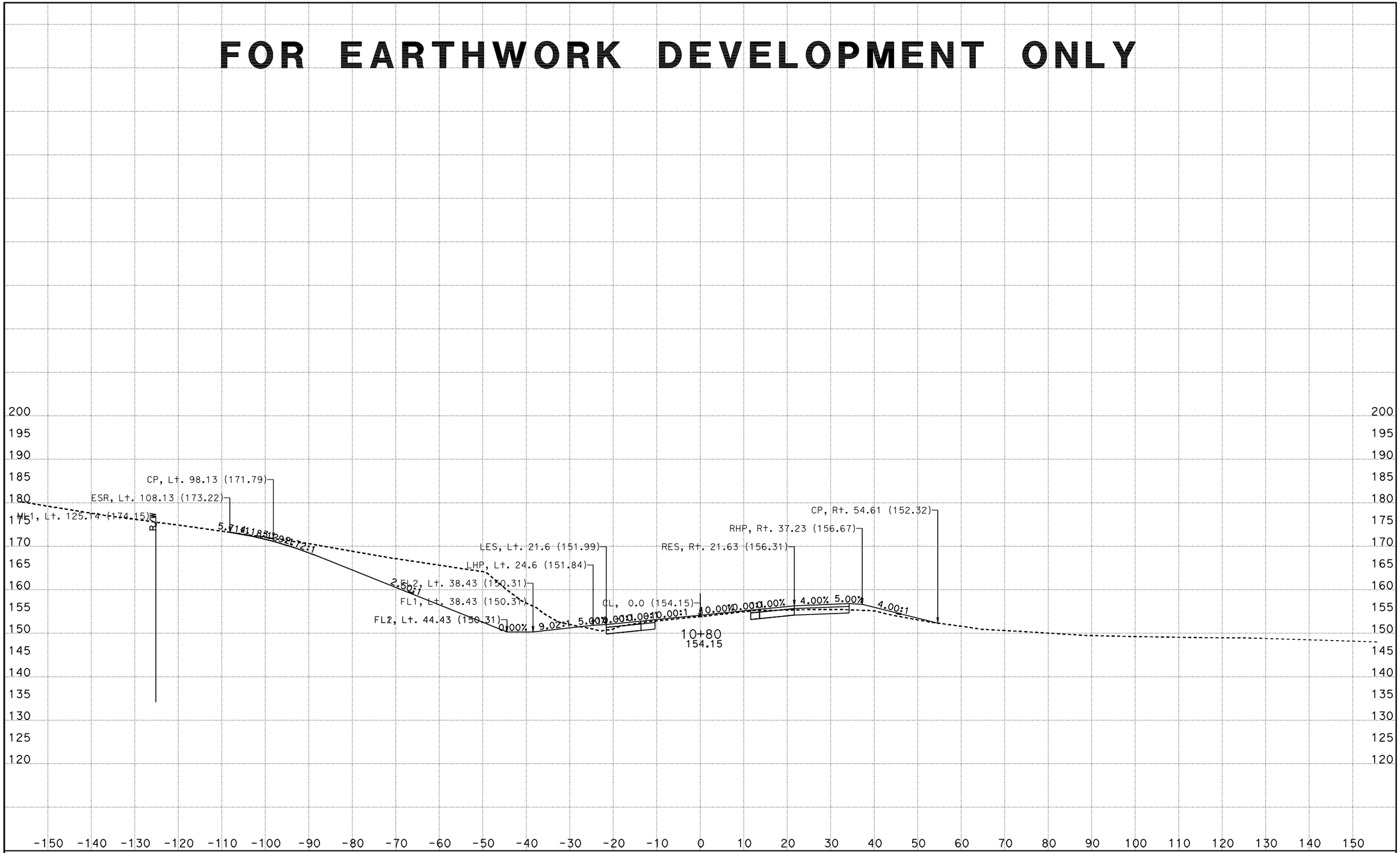

CREATED BY: I.Rummler
DATE: 7/24/2012
KC Project: 0213A

PROJECT ID: 0500000495

File: D:\ADDENDUM\SJR1west\updateJuly2012\xdsjr90000to519390dtmexist.ear

CONTRACT: 05-315804
DIST/CO/RTE/PM: 05/Mon,SBt/101/101.0-101.3,0.0-1.6

SCALE: 1" = 10' Horiz.
1" = 10' Vert.

All Dimensions are US Survey Feet

SJR1
CROSS SECTIONS
SHEET 12 OF 134

FOR EARTHWORK DEVELOPMENT ONLY

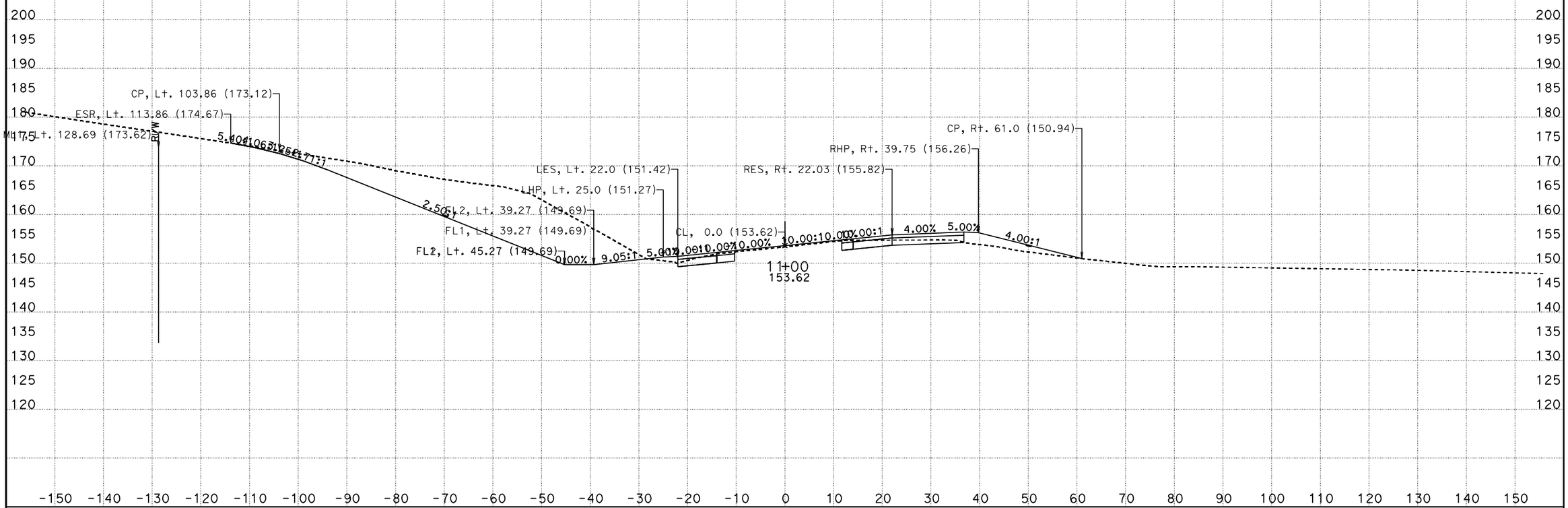

CREATED BY: I.Rummler
DATE: 7/24/2012
KC Project: 0213A

PROJECT ID: 0500000495

File: D:\ADDENDUM\SJR1west\updateJuly2012\xdsjr90000to519390dtmexist.ear

CONTRACT: 05-315804
DIST/CO/RTE/PM: 05/Mon,SBt/101/101.0-101.3,0.0-1.6

SCALE: 1" = 10' Horiz.
1" = 10' Vert.

All Dimensions are US Survey Feet

SJR1
CROSS SECTIONS
SHEET 13 OF 134

FOR EARTHWORK DEVELOPMENT ONLY

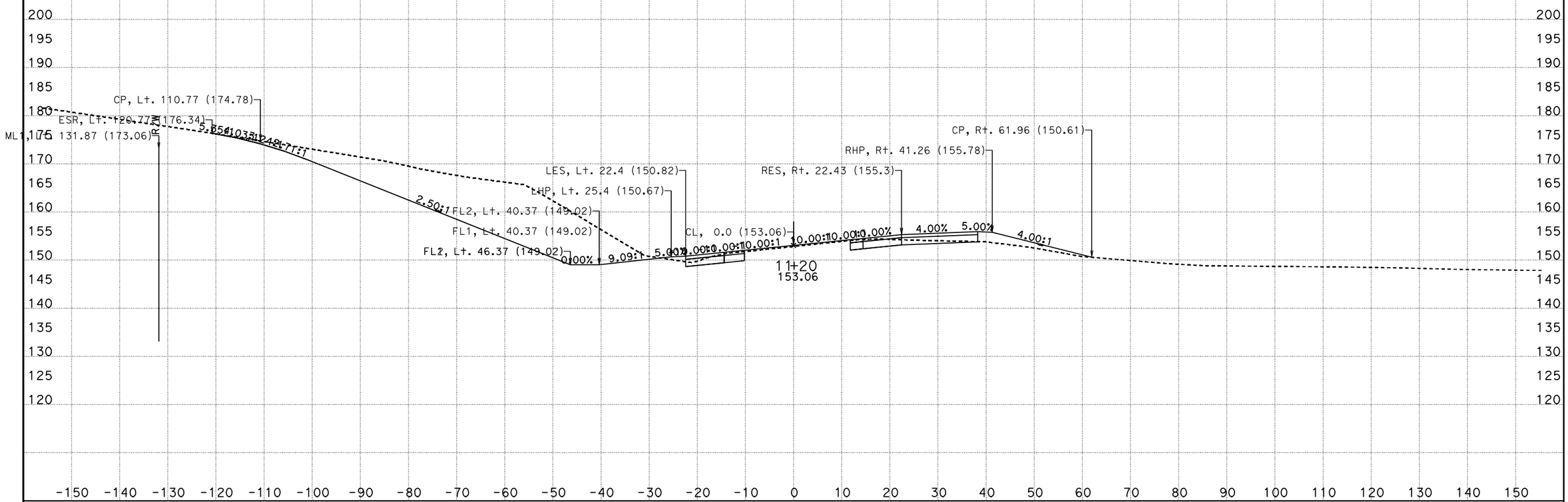

CREATED BY: I.Rummler
DATE: 7/24/2012
KC Project: 0213A

PROJECT ID: 0500000495

File: D:\ADDENDUM\SJR1west\updateJuly2012\xdsjr90000to519390dtmexist.ear

CONTRACT: 05-315804
DIST/CO/RTE/PM: 05/Mon,SBt/101/101.0-101.3,0.0-1.6

SCALE: 1" = 10' Horiz.
1" = 10' Vert.

All Dimensions are US Survey Feet

SJR1
CROSS SECTIONS
SHEET 14 OF 134

FOR EARTHWORK DEVELOPMENT ONLY

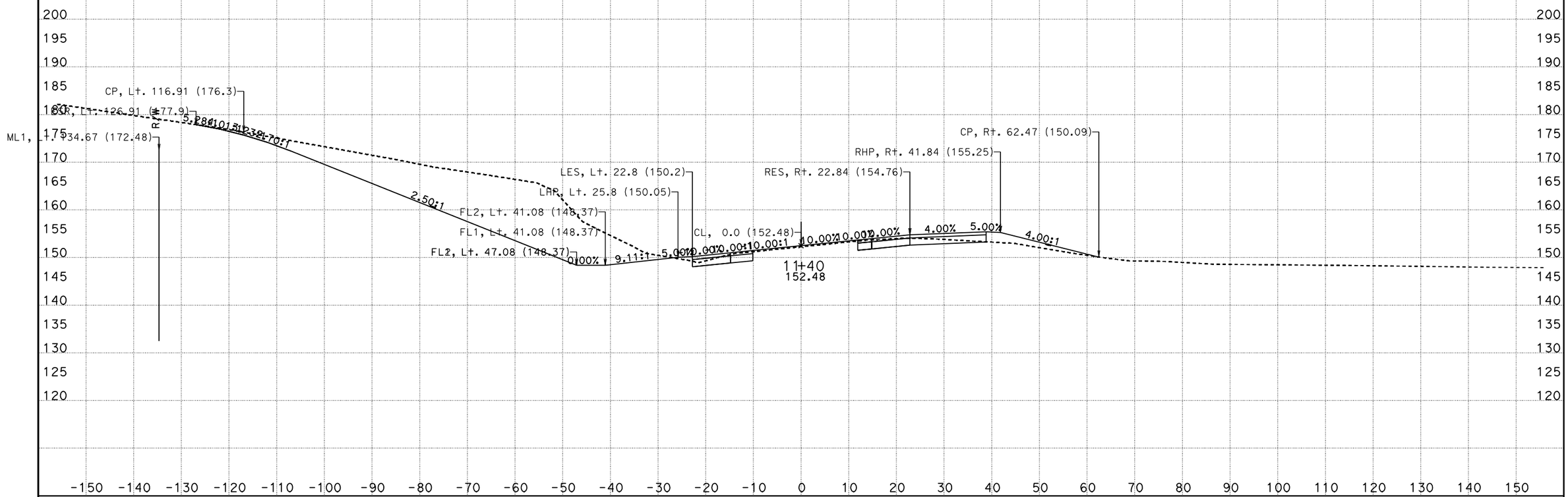

CREATED BY: I.Rummler
DATE: 7/24/2012
KC Project: 0213A

PROJECT ID: 0500000495

File: D:\ADDENDUM\SJR1west\updateJuly2012\xdsjr90000to519390dtmexist.ear

CONTRACT: 05-315804
DIST/CO/RTE/PM: 05/Mon,SBt/101/101.0-101.3,0.0-1.6

SCALE: 1" = 10' Horiz.
1" = 10' Vert.

All Dimensions are US Survey Feet

SJR1
CROSS SECTIONS
SHEET 15 OF 134

FOR EARTHWORK DEVELOPMENT ONLY

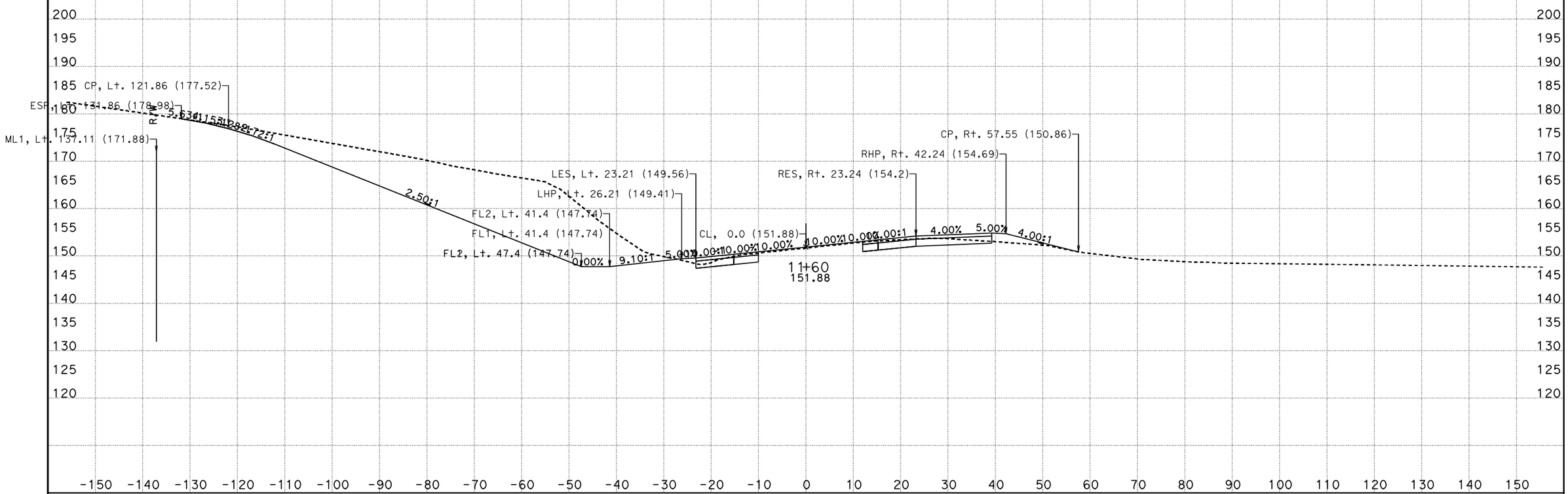

CREATED BY: I.Rummler
DATE: 7/24/2012
KC Project: 0213A

PROJECT ID: 0500000495

File: D:\ADDENDUM\SJR1west\updateJuly2012\xdsjr90000to519390dtmexist.ear

CONTRACT: 05-315804
DIST/CO/RTE/PM: 05/Mon,SBt/101/101.0-101.3,0.0-1.6

SCALE: 1" = 10' Horiz.
1" = 10' Vert.

All Dimensions are US Survey Feet

SJR1
CROSS SECTIONS
SHEET 16 OF 134

FOR EARTHWORK DEVELOPMENT ONLY

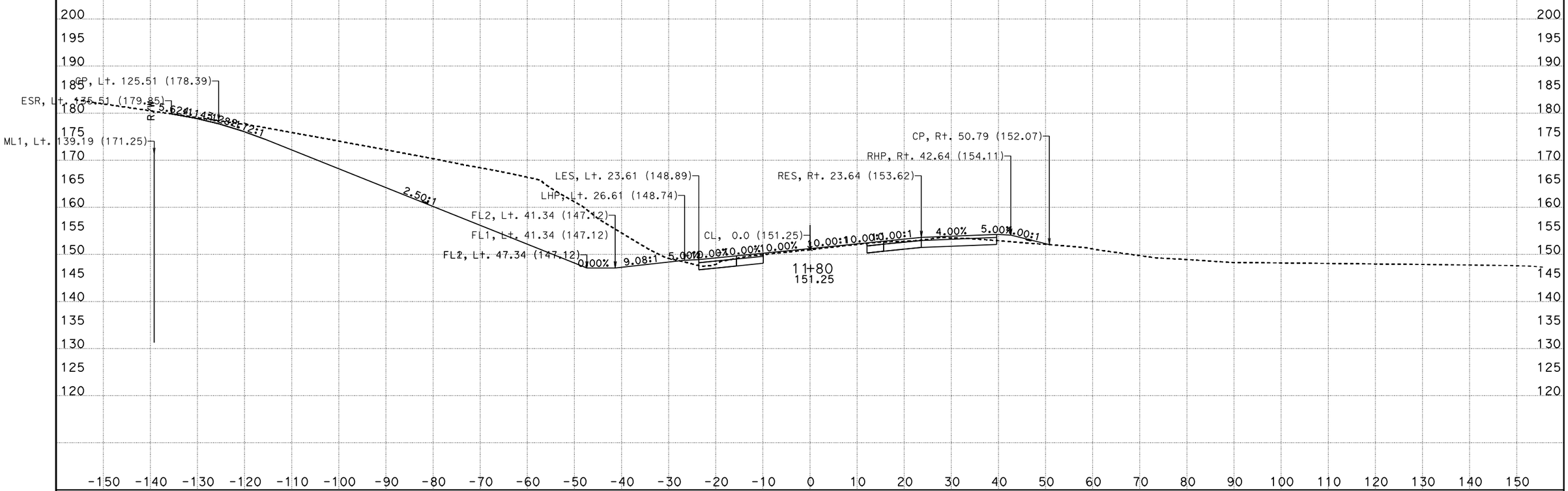

CREATED BY: I.Rummler
DATE: 7/24/2012
KC Project: 0213A

PROJECT ID: 0500000495

File: D:\ADDENDUM\SJR1west\updateJuly2012\xdsjr90000to519390dtmexist.ear

CONTRACT: 05-315804
DIST/CO/RTE/PM: 05/Mon,SBt/101/101.0-101.3,0.0-1.6

SCALE: 1" = 10' Horiz.
1" = 10' Vert.

All Dimensions are US Survey Feet

SJR1
CROSS SECTIONS
SHEET 17 OF 134

FOR EARTHWORK DEVELOPMENT ONLY

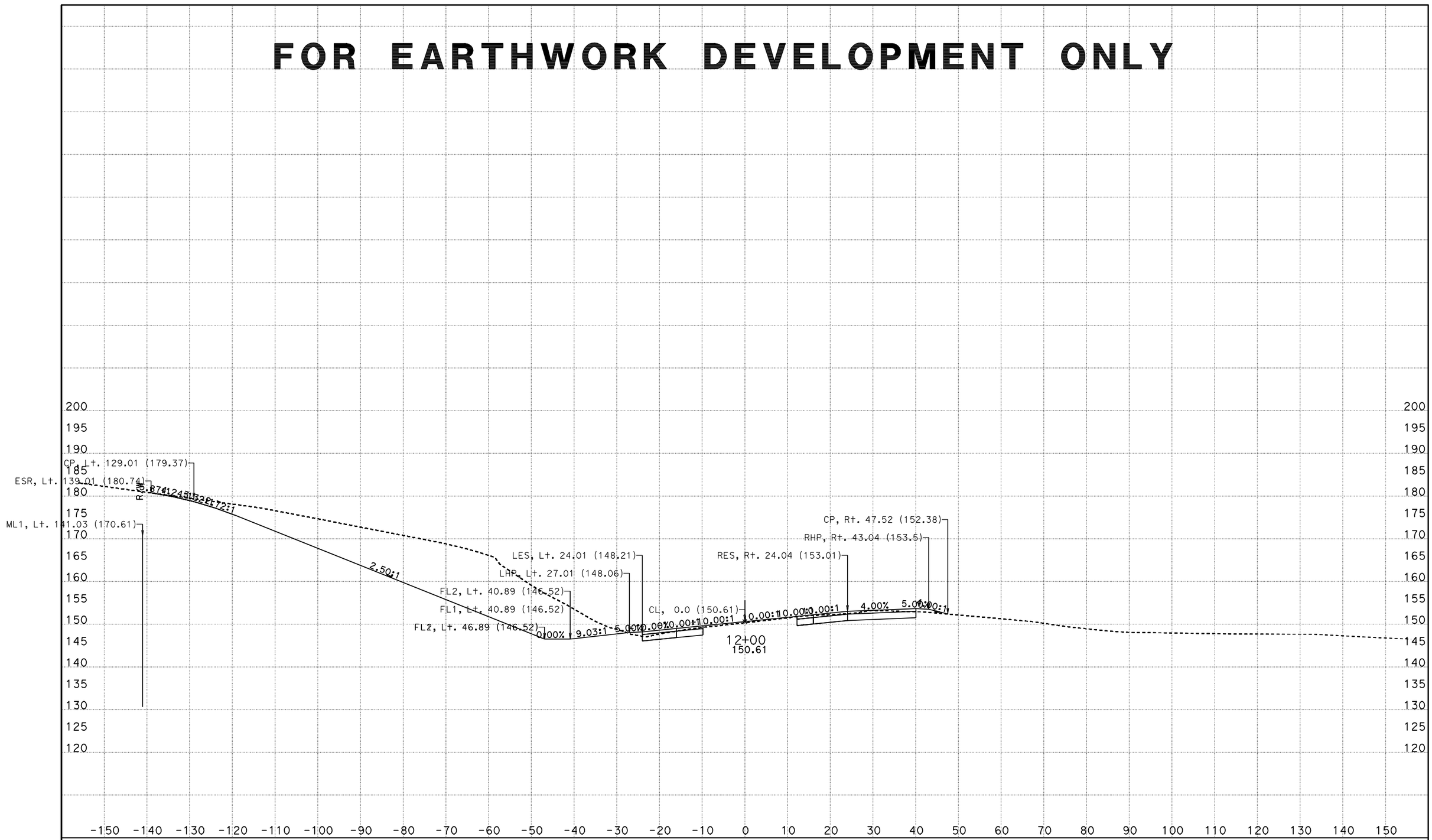

CREATED BY: I.Rummler
DATE: 7/24/2012
KC Project: 0213A

PROJECT ID: 0500000495

File: D:\ADDENDUM\SJR1west\updateJuly2012\xdsjr90000to519390dtmexist.ear

CONTRACT: 05-315804
DIST/CO/RTE/PM: 05/Mon,SBt/101/101.0-101.3,0.0-1.6

SCALE: 1" = 10' Horiz.
1" = 10' Vert.

All Dimensions are US Survey Feet

SJR1
CROSS SECTIONS
SHEET 18 OF 134

FOR EARTHWORK DEVELOPMENT ONLY

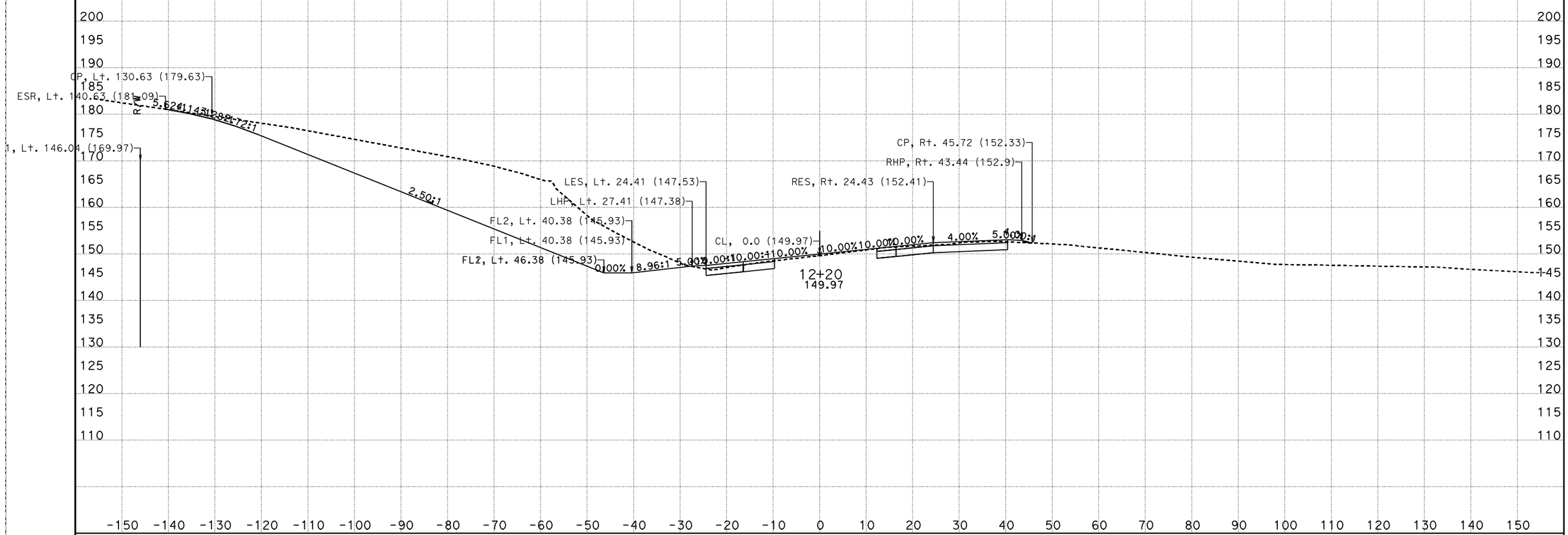

CREATED BY: I.Rummler
DATE: 7/24/2012
KC Project: 0213A

PROJECT ID: 0500000495

File: D:\ADDENDUM\SJR1west\updateJuly2012\xdsjr90000to519390dtmexist.ear

CONTRACT: 05-315804
DIST/CO/RTE/PM: 05/Mon,SBt/101/101.0-101.3,0.0-1.6

SCALE: 1" = 10' Horiz.
1" = 10' Vert.

All Dimensions are US Survey Feet

SJR1
CROSS SECTIONS

FOR EARTHWORK DEVELOPMENT ONLY

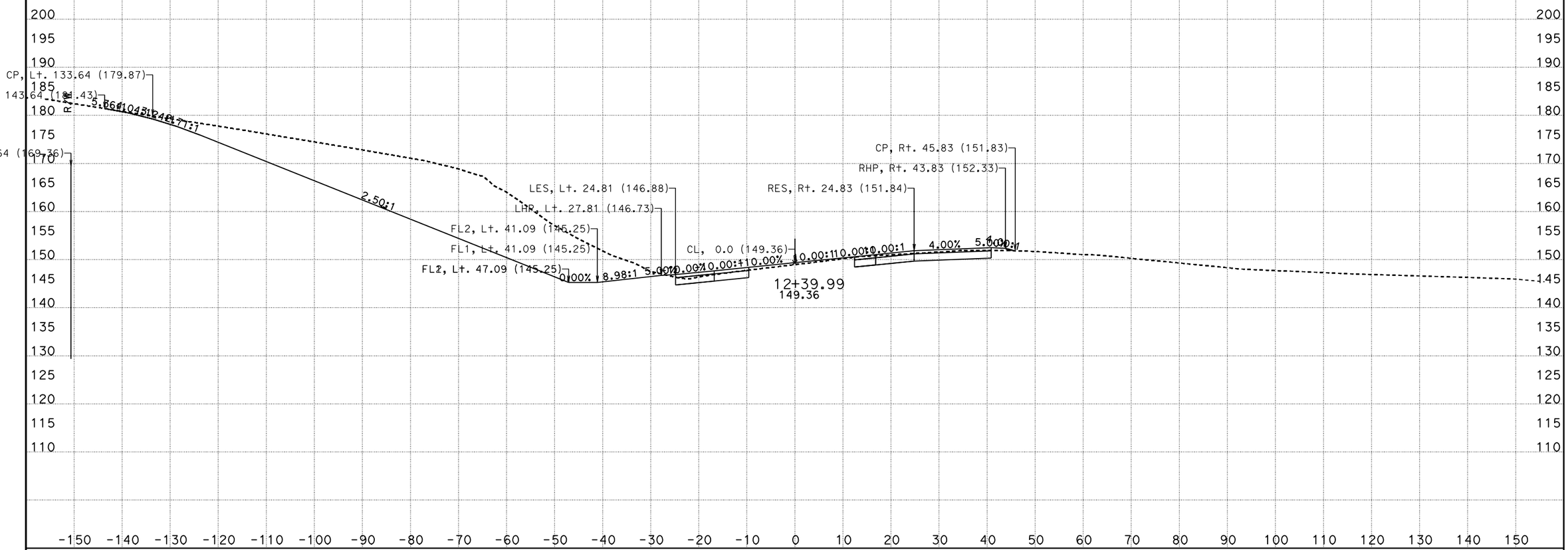

CREATED BY: I.Rummler
DATE: 7/24/2012
KC Project: 0213A

PROJECT ID: 0500000495

File: D:\ADDENDUM\SJR1west\updateJuly2012\xdsjr90000to519390dtmexist.ear

CONTRACT: 05-315804
DIST/CO/RTE/PM: 05/Mon,SBt/101/101.0-101.3,0.0-1.6

SCALE: 1" = 10' Horiz.
1" = 10' Vert.

All Dimensions are US Survey Feet

SJR1
CROSS SECTIONS
SHEET 20 OF 134

FOR EARTHWORK DEVELOPMENT ONLY

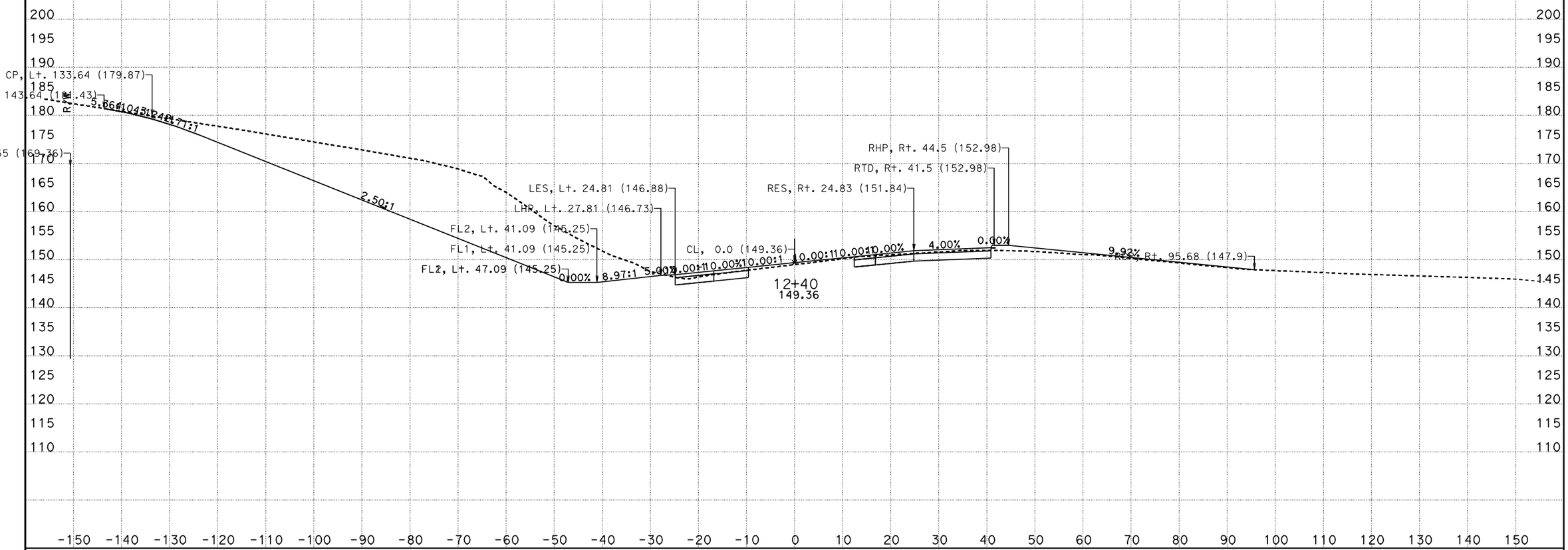

CREATED BY: I.Rummler
DATE: 7/24/2012
KC Project: 0213A

PROJECT ID: 0500000495

File: D:\ADDENDUM\SJR1west\updateJuly2012\xdsjr90000to519390dtmexist.ear

CONTRACT: 05-315804
DIST/CO/RTE/PM: 05/Mon,SBt/101/101.0-101.3,0.0-1.6

SCALE: 1" = 10' Horiz.
1" = 10' Vert.

All Dimensions are US Survey Feet

SJR1
CROSS SECTIONS

FOR EARTHWORK DEVELOPMENT ONLY

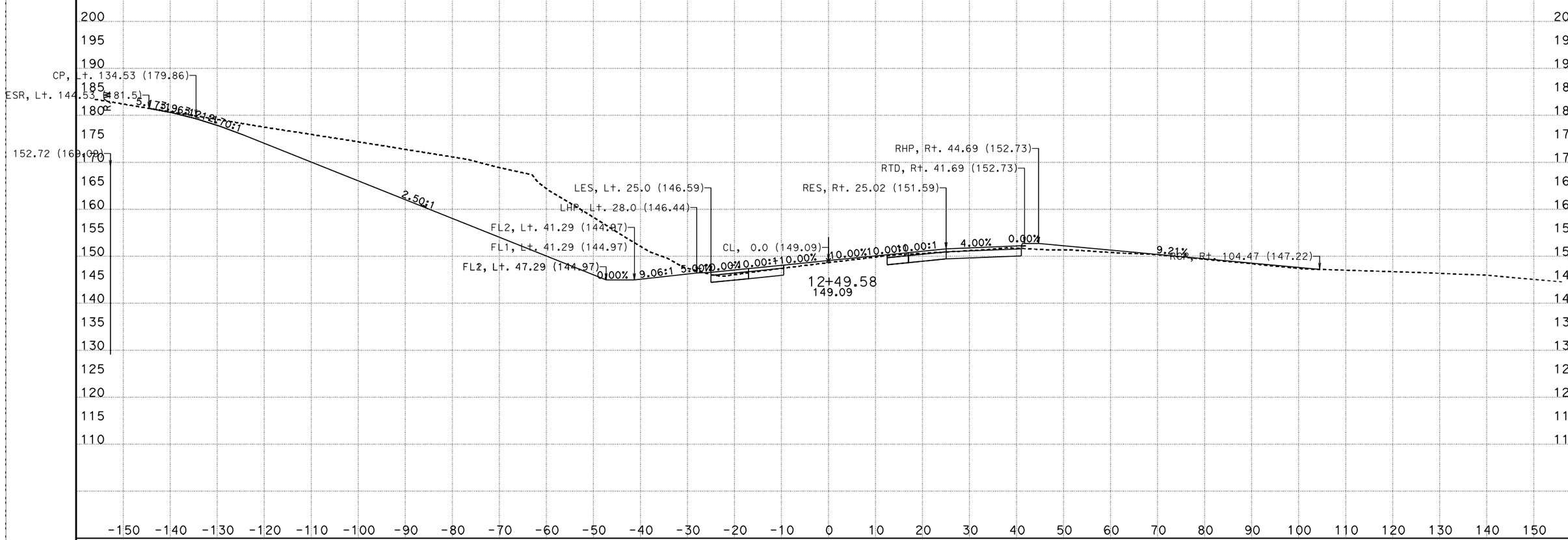

CREATED BY: I.Rummler
DATE: 7/24/2012
KC Project: 0213A

PROJECT ID: 0500000495

File: D:\ADDENDUM\SJR1west\updateJuly2012\xdsjr90000to519390dtmexist.ear

CONTRACT: 05-315804
DIST/CO/RTE/PM: 05/Mon,SBt/101/101.0-101.3,0.0-1.6

SCALE: 1" = 10' Horiz.
1" = 10' Vert.

All Dimensions are US Survey Feet

SJR1
CROSS SECTIONS

FOR EARTHWORK DEVELOPMENT ONLY

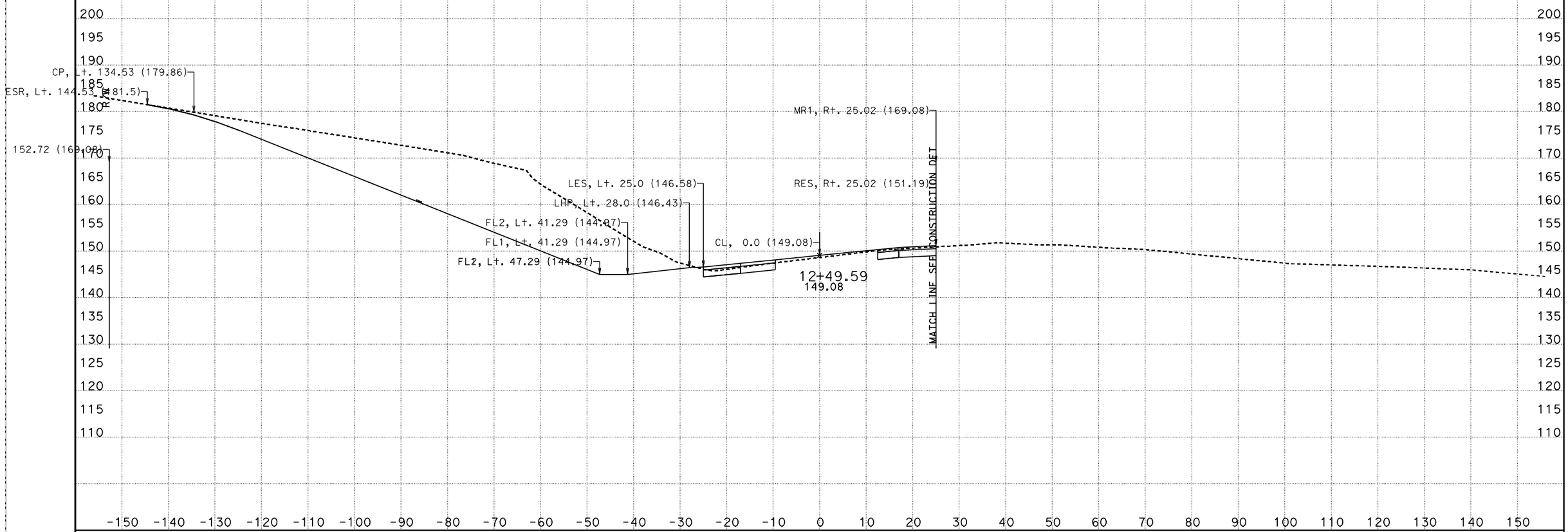

CREATED BY: I.Rummler
DATE: 7/24/2012
KC Project: 0213A

PROJECT ID: 0500000495

File: D:\ADDENDUM\SJR1west\updateJuly2012\xdsjr90000to519390dtmexist.ear

CONTRACT: 05-315804
DIST/CO/RTE/PM: 05/Mon,SBt/101/101.0-101.3,0.0-1.6

SCALE: 1" = 10' Horiz.
1" = 10' Vert.

All Dimensions are US Survey Feet

SJR1
CROSS SECTIONS

FOR EARTHWORK DEVELOPMENT ONLY

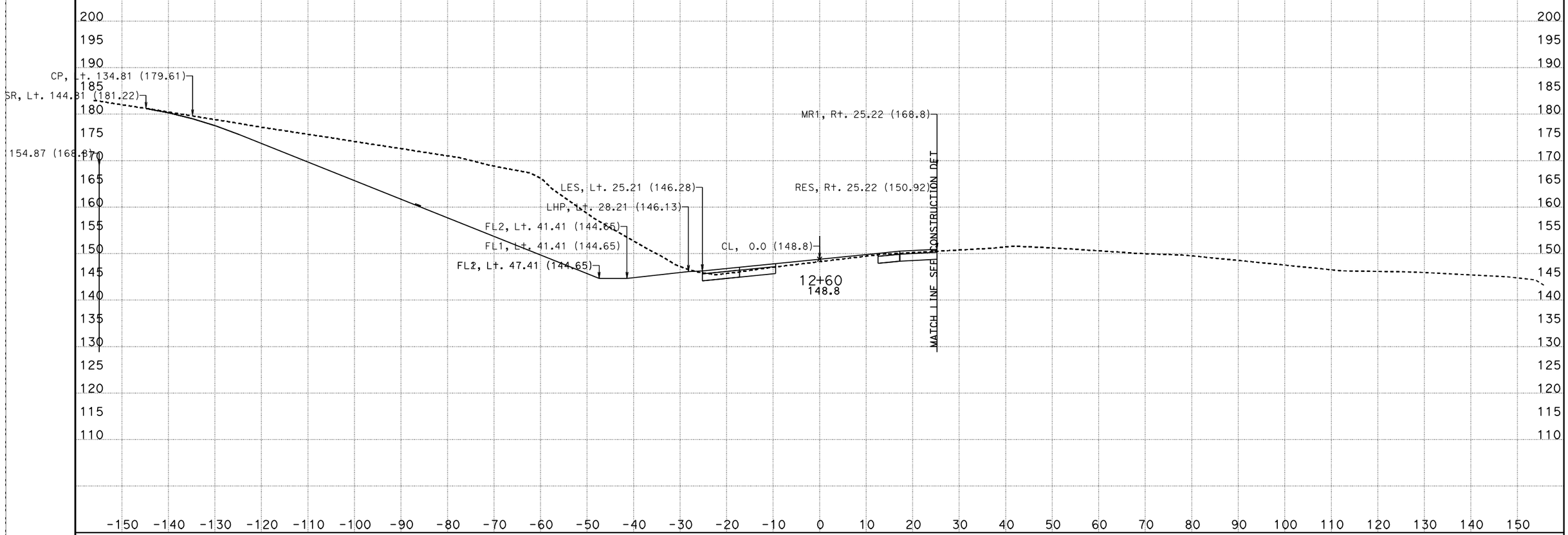

CREATED BY: I.Rummler
DATE: 7/24/2012
KC Project: 0213A

PROJECT ID: 0500000495

File: D:\ADDENDUM\SJR1west\updateJuly2012\xdsjr90000to519390dtmexist.ear

CONTRACT: 05-315804
DIST/CO/RTE/PM: 05/Mon,SBt/101/101.0-101.3,0.0-1.6

SCALE: 1" = 10' Horiz.
1" = 10' Vert.

All Dimensions are US Survey Feet

SJR1
CROSS SECTIONS

FOR EARTHWORK DEVELOPMENT ONLY

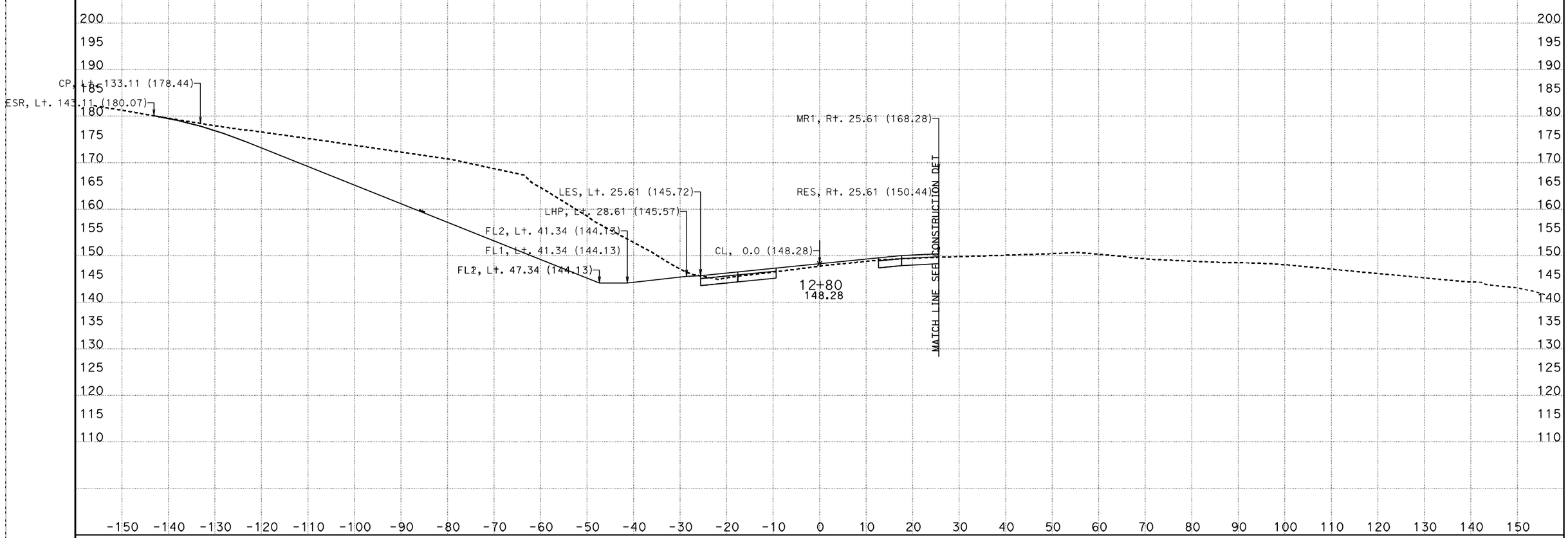

CREATED BY: I.Rummler
DATE: 7/24/2012
KC Project: 0213A

PROJECT ID: 0500000495

File: D:\ADDENDUM\SJR1west\updateJuly2012\xdsjr90000to519390dtmexist.ear

CONTRACT: 05-315804
DIST/CO/RTE/PM: 05/Mon,SBt/101/101.0-101.3,0.0-1.6

SCALE: 1" = 10' Horiz.
1" = 10' Vert.

All Dimensions are US Survey Feet

SJR1
CROSS SECTIONS
SHEET 25 OF 134

FOR EARTHWORK DEVELOPMENT ONLY

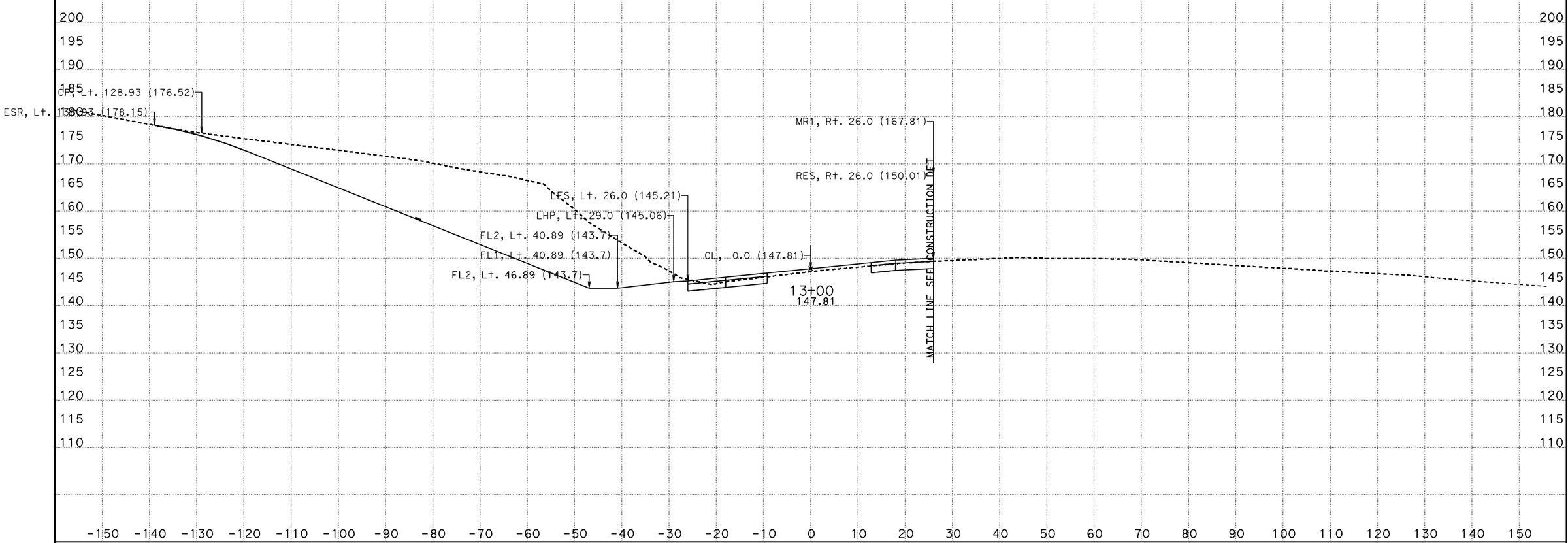

CREATED BY: I.Rummler
DATE: 7/24/2012
KC Project: 0213A

PROJECT ID: 0500000495

File: D:\ADDENDUM\SJR1west\updateJuly2012\xdsjr90000to519390dtmexist.ear

CONTRACT: 05-315804
DIST/CO/RTE/PM: 05/Mon,SBt/101/101.0-101.3,0.0-1.6

SCALE: 1" = 10' Horiz.
1" = 10' Vert.

All Dimensions are US Survey Feet

SJR1
CROSS SECTIONS
SHEET 26 OF 134

FOR EARTHWORK DEVELOPMENT ONLY

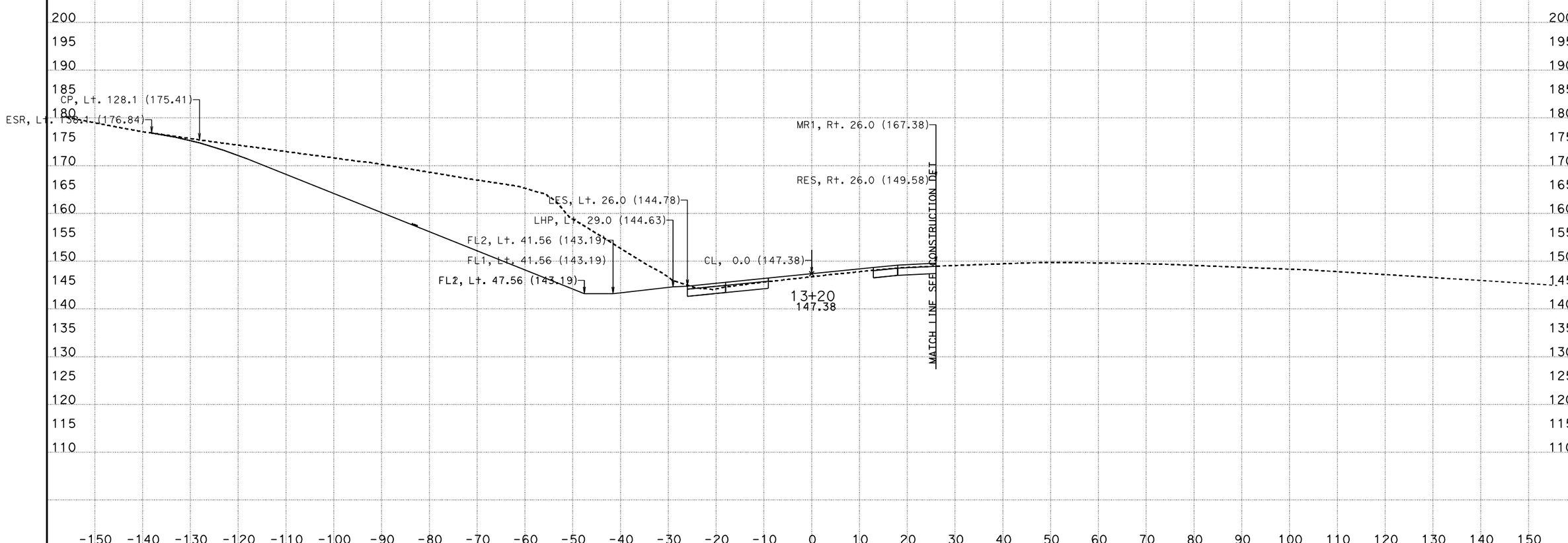

CREATED BY: I.Rummler
DATE: 7/24/2012
KC Project: 0213A

PROJECT ID: 0500000495

File: D:\ADDENDUM\SJR1west\updateJuly2012\xdsjr90000to519390dtmexist.ear

CONTRACT: 05-315804
DIST/CO/RTE/PM: 05/Mon,SBt/101/101.0-101.3,0.0-1.6

SCALE: 1" = 10' Horiz.
1" = 10' Vert.

All Dimensions are US Survey Feet

SJR1
CROSS SECTIONS
SHEET 27 OF 134

FOR EARTHWORK DEVELOPMENT ONLY

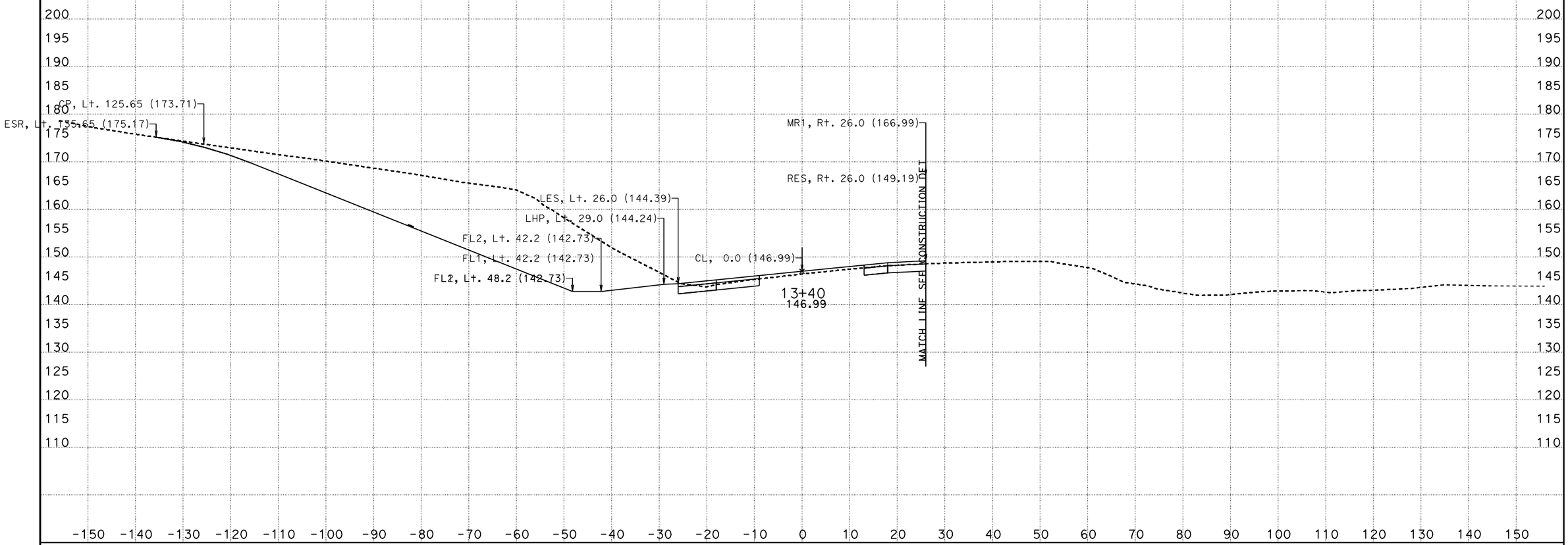

CREATED BY: I.Rummler
DATE: 7/24/2012
KC Project: 0213A

PROJECT ID: 0500000495

File: D:\ADDENDUM\SJR1west\updateJuly2012\xdsjr90000to519390dtmexist.ear

CONTRACT: 05-315804
DIST/CO/RTE/PM: 05/Mon,SBt/101/101.0-101.3,0.0-1.6

SCALE: 1" = 10' Horiz.
1" = 10' Vert.

All Dimensions are US Survey Feet

SJR1
CROSS SECTIONS
SHEET 28 OF 134

FOR EARTHWORK DEVELOPMENT ONLY

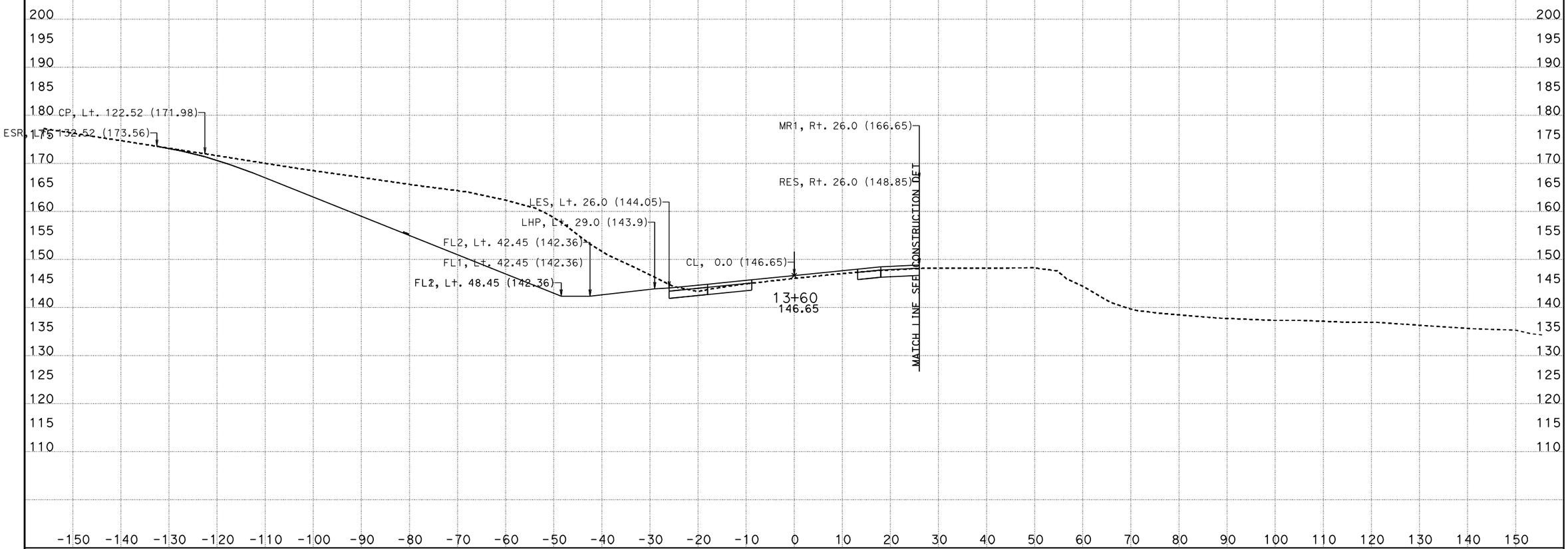

CREATED BY: I.Rummler
DATE: 7/24/2012
KC Project: 0213A

PROJECT ID: 0500000495

File: D:\ADDENDUM\SJR1west\updateJuly2012\xdsjr90000to519390dtmexist.ear

CONTRACT: 05-315804
DIST/CO/RTE/PM: 05/Mon,SBt/101/101.0-101.3,0.0-1.6

SCALE: 1" = 10' Horiz.
1" = 10' Vert.

All Dimensions are US Survey Feet

SJR1
CROSS SECTIONS
SHEET 29 OF 134

FOR EARTHWORK DEVELOPMENT ONLY

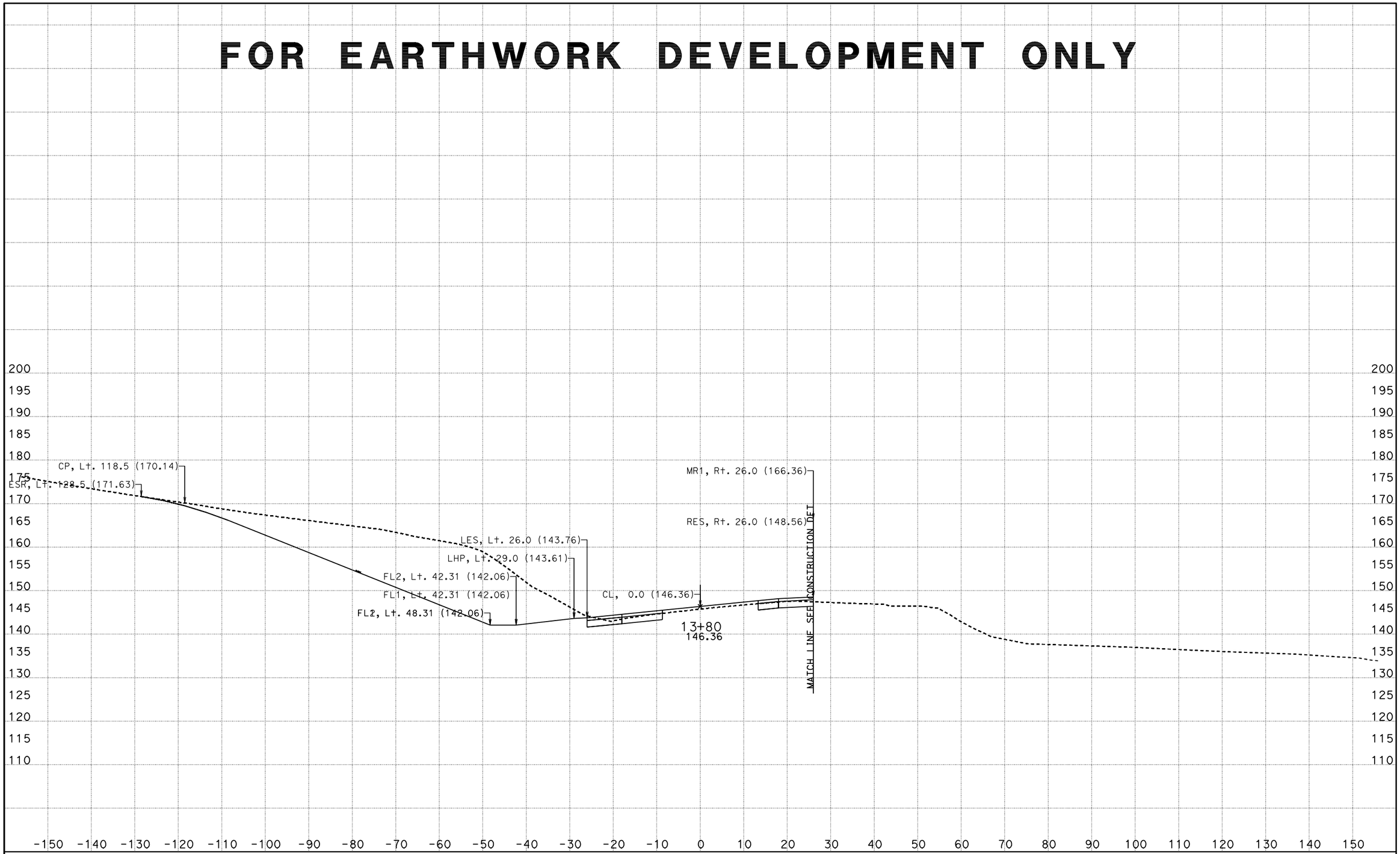

CREATED BY: I.Rummler
DATE: 7/24/2012
KC Project: 0213A

PROJECT ID: 0500000495

File: D:\ADDENDUM\SJR1west\updateJuly2012\xdsjr90000to519390dtmexist.ear

CONTRACT: 05-315804
DIST/CO/RTE/PM: 05/Mon,SBt/101/101.0-101.3,0.0-1.6

SCALE: 1" = 10' Horiz.
1" = 10' Vert.

All Dimensions are US Survey Feet

SJR1
CROSS SECTIONS
SHEET 30 OF 134

FOR EARTHWORK DEVELOPMENT ONLY

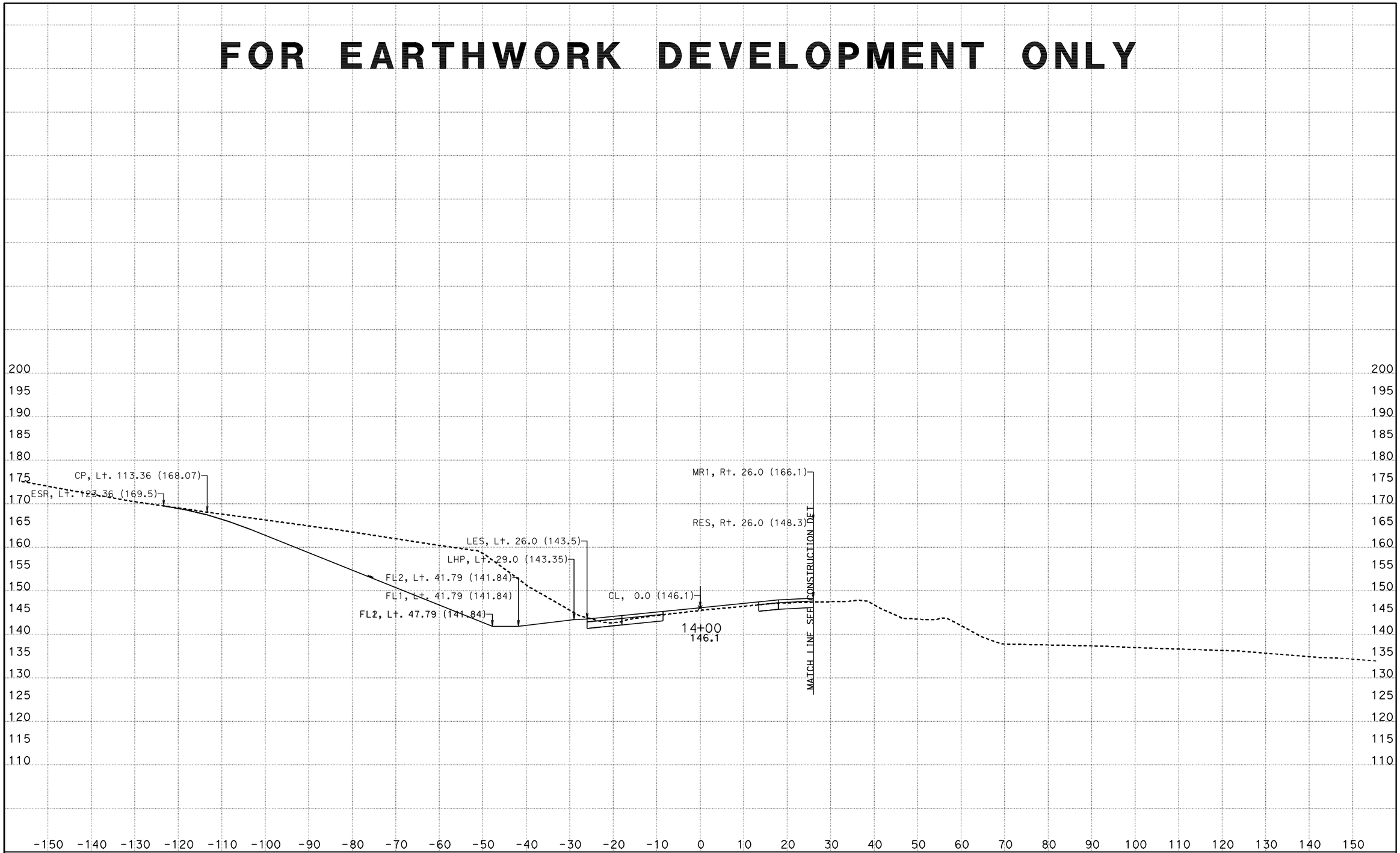

CREATED BY: I.Rummler
DATE: 7/24/2012
KC Project: 0213A

PROJECT ID: 0500000495

File: D:\ADDENDUM\SJR1west\updateJuly2012\xdsjr90000to519390dtmexist.ear

CONTRACT: 05-315804
DIST/CO/RTE/PM: 05/Mon,SBt/101/101.0-101.3,0.0-1.6

SCALE: 1" = 10' Horiz.
1" = 10' Vert.

All Dimensions are US Survey Feet

SJR1
CROSS SECTIONS
SHEET 31 OF 134

FOR EARTHWORK DEVELOPMENT ONLY

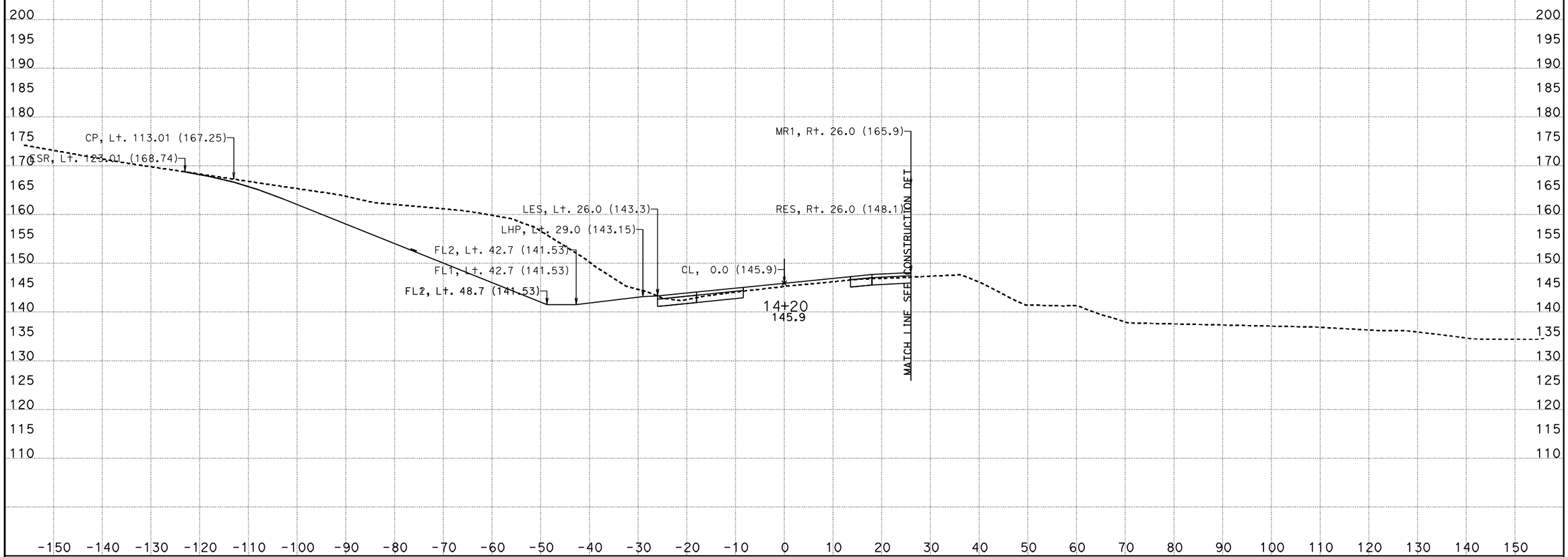

CREATED BY: I.Rummler
DATE: 7/24/2012
KC Project: 0213A

PROJECT ID: 0500000495

File: D:\ADDENDUM\SJR1west\updateJuly2012\xdsjr90000to519390dtmexist.ear

CONTRACT: 05-315804
DIST/CO/RTE/PM: 05/Mon,SBt/101/101.0-101.3,0.0-1.6

SCALE: 1" = 10' Horiz.
1" = 10' Vert.

All Dimensions are US Survey Feet

SJR1
CROSS SECTIONS
SHEET 32 OF 134

FOR EARTHWORK DEVELOPMENT ONLY

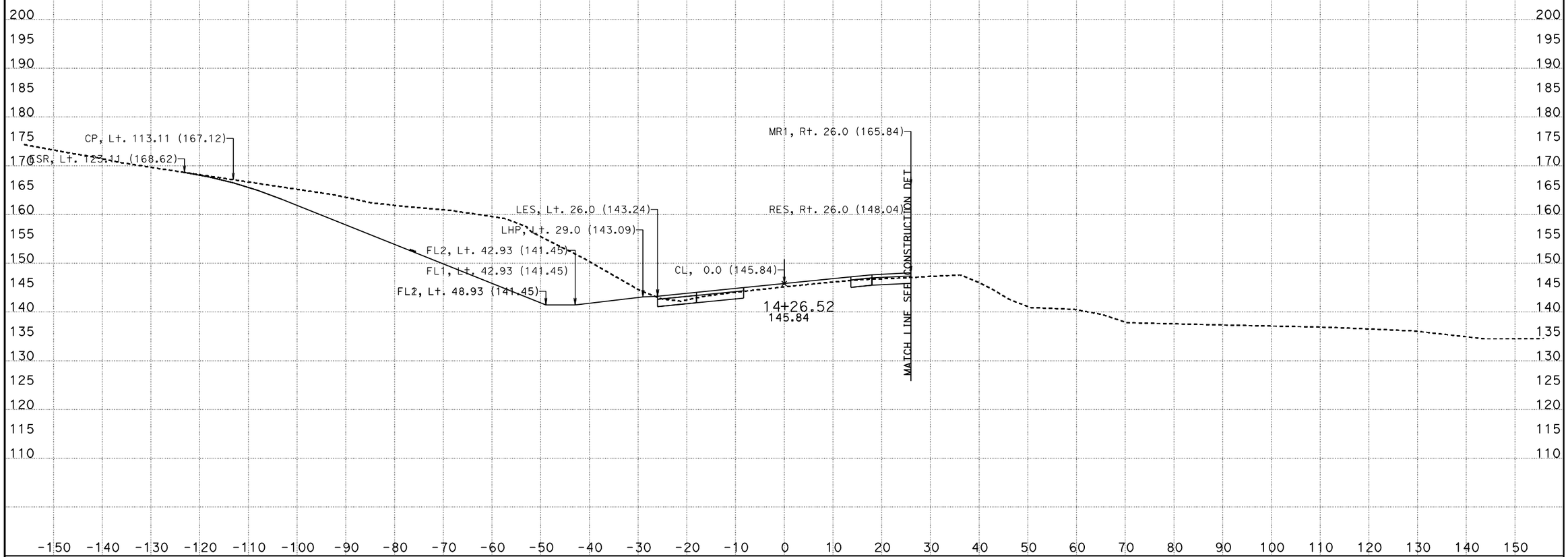

CREATED BY: I.Rummler
DATE: 7/24/2012
KC Project: 0213A

PROJECT ID: 0500000495

File: D:\ADDENDUM\SJR1west\updateJuly2012\xdsjr90000to519390dtmexist.ear

CONTRACT: 05-315804
DIST/CO/RTE/PM: 05/Mon,SBt/101/101.0-101.3,0.0-1.6

SCALE: 1" = 10' Horiz.
1" = 10' Vert.

All Dimensions are US Survey Feet

SJR1
CROSS SECTIONS
SHEET 33 OF 134

FOR EARTHWORK DEVELOPMENT ONLY

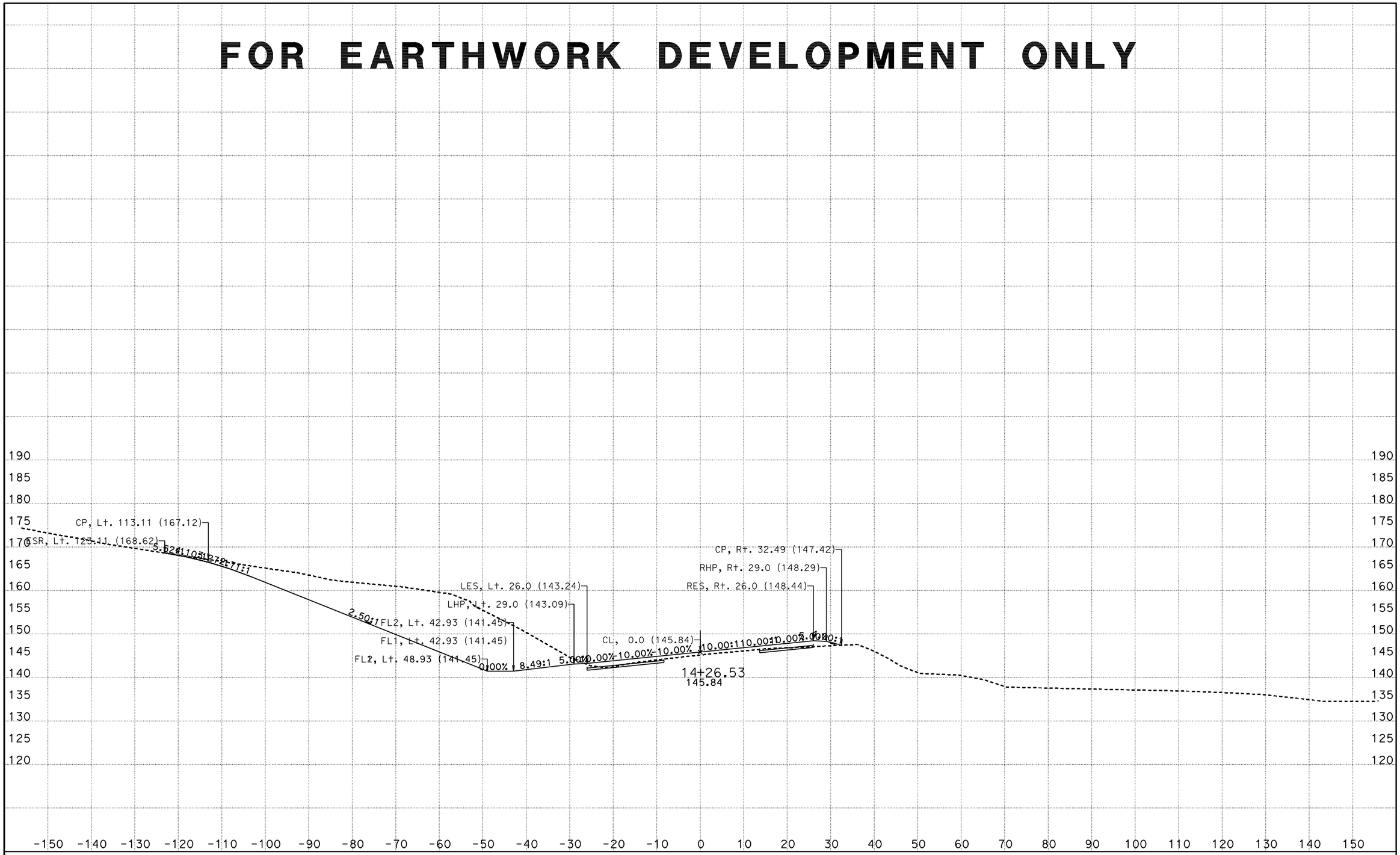

CREATED BY: I.Rummler
DATE: 7/24/2012
KC Project: 0213A

PROJECT ID: 0500000495

File: D:\ADDENDUM\SJR1west\updateJuly2012\xdsjr90000to519390dtmexist.ear

CONTRACT: 05-315804
DIST/CO/RTE/PM: 05/Mon,SBt/101/101.0-101.3,0.0-1.6

SCALE: 1" = 10' Horiz.
1" = 10' Vert.

All Dimensions are US Survey Feet

SJR1
CROSS SECTIONS

FOR EARTHWORK DEVELOPMENT ONLY

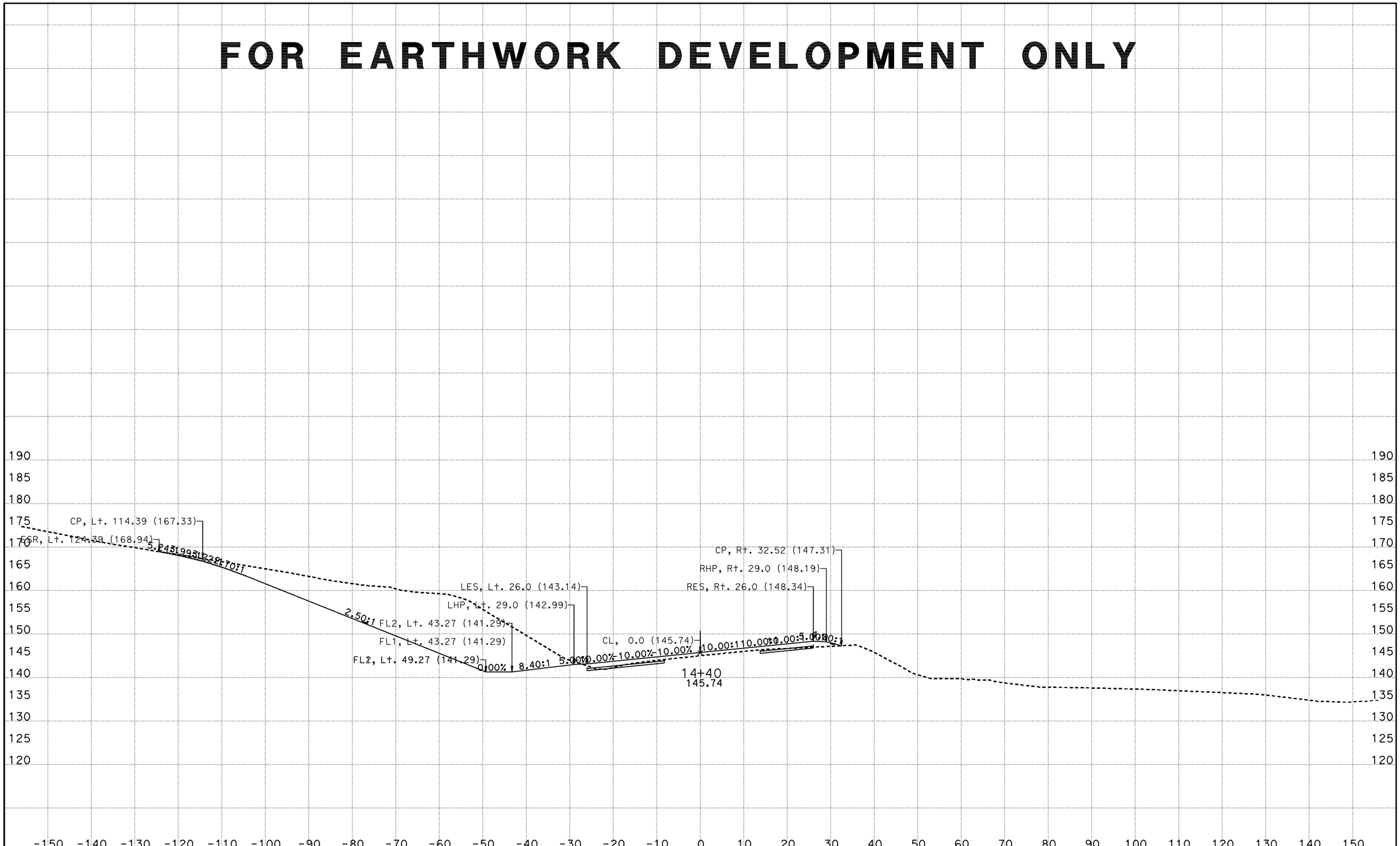

CREATED BY: I.Rummler
DATE: 7/24/2012
KC Project: 0213A

PROJECT ID: 0500000495

File: D:\ADDENDUM\SJR1west\updateJuly2012\xdsjr90000to519390dtmexist.ear

CONTRACT: 05-315804
DIST/CO/RTE/PM: 05/Mon,SBt/101/101.0-101.3,0.0-1.6

SCALE: 1" = 10' Horiz.
1" = 10' Vert.

All Dimensions are US Survey Feet

SJR1
CROSS SECTIONS

FOR EARTHWORK DEVELOPMENT ONLY

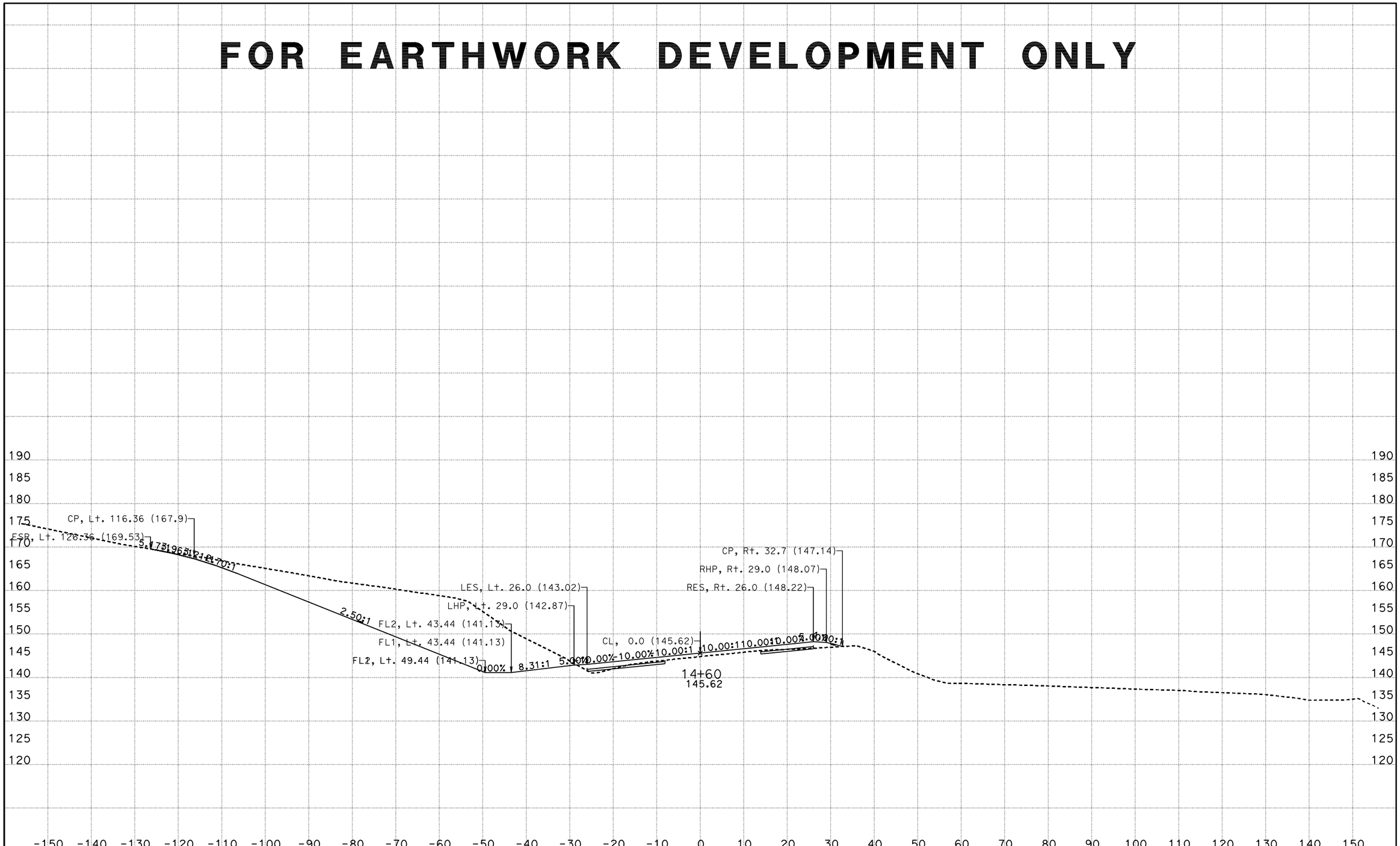

CREATED BY: I.Rummler
DATE: 7/24/2012
KC Project: 0213A

PROJECT ID: 0500000495

File: D:\ADDENDUM\SJR1west\updateJuly2012\xdsjr90000to519390dtmexist.ear

CONTRACT: 05-315804
DIST/CO/RTE/PM: 05/Mon,SBt/101/101.0-101.3,0.0-1.6

SCALE: 1" = 10' Horiz.
1" = 10' Vert.

All Dimensions are US Survey Feet

SJR1
CROSS SECTIONS
SHEET 36 OF 134

FOR EARTHWORK DEVELOPMENT ONLY

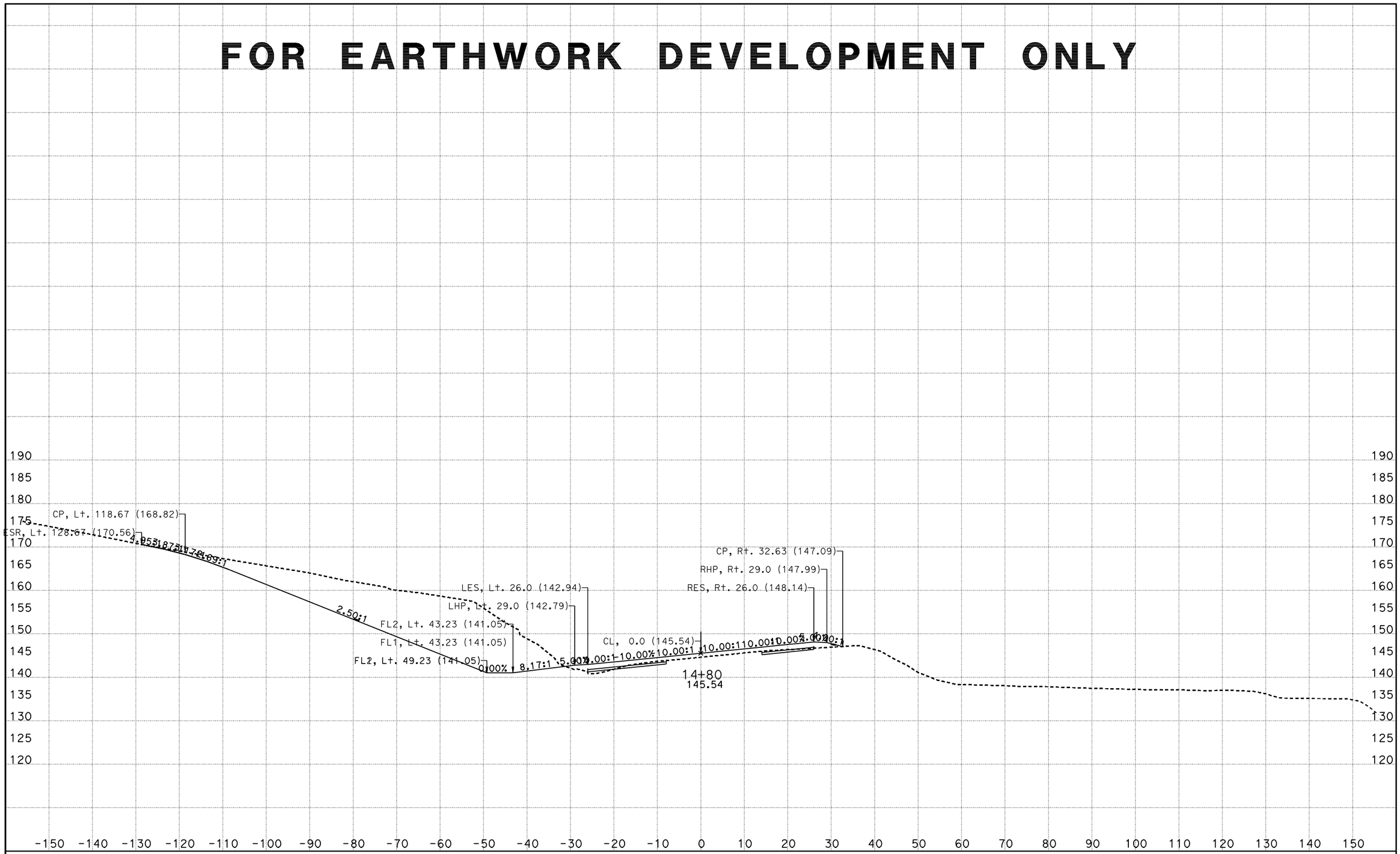

CREATED BY: I.Rummler
DATE: 7/24/2012
KC Project: 0213A

PROJECT ID: 0500000495

File: D:\ADDENDUM\SJR1west\updateJuly2012\xdsjr90000to519390dtmexist.ear

CONTRACT: 05-315804
DIST/CO/RTE/PM: 05/Mon,SBt/101/101.0-101.3,0.0-1.6

SCALE: 1" = 10' Horiz.
1" = 10' Vert.

All Dimensions are US Survey Feet

SJR1
CROSS SECTIONS
SHEET 37 OF 134

FOR EARTHWORK DEVELOPMENT ONLY

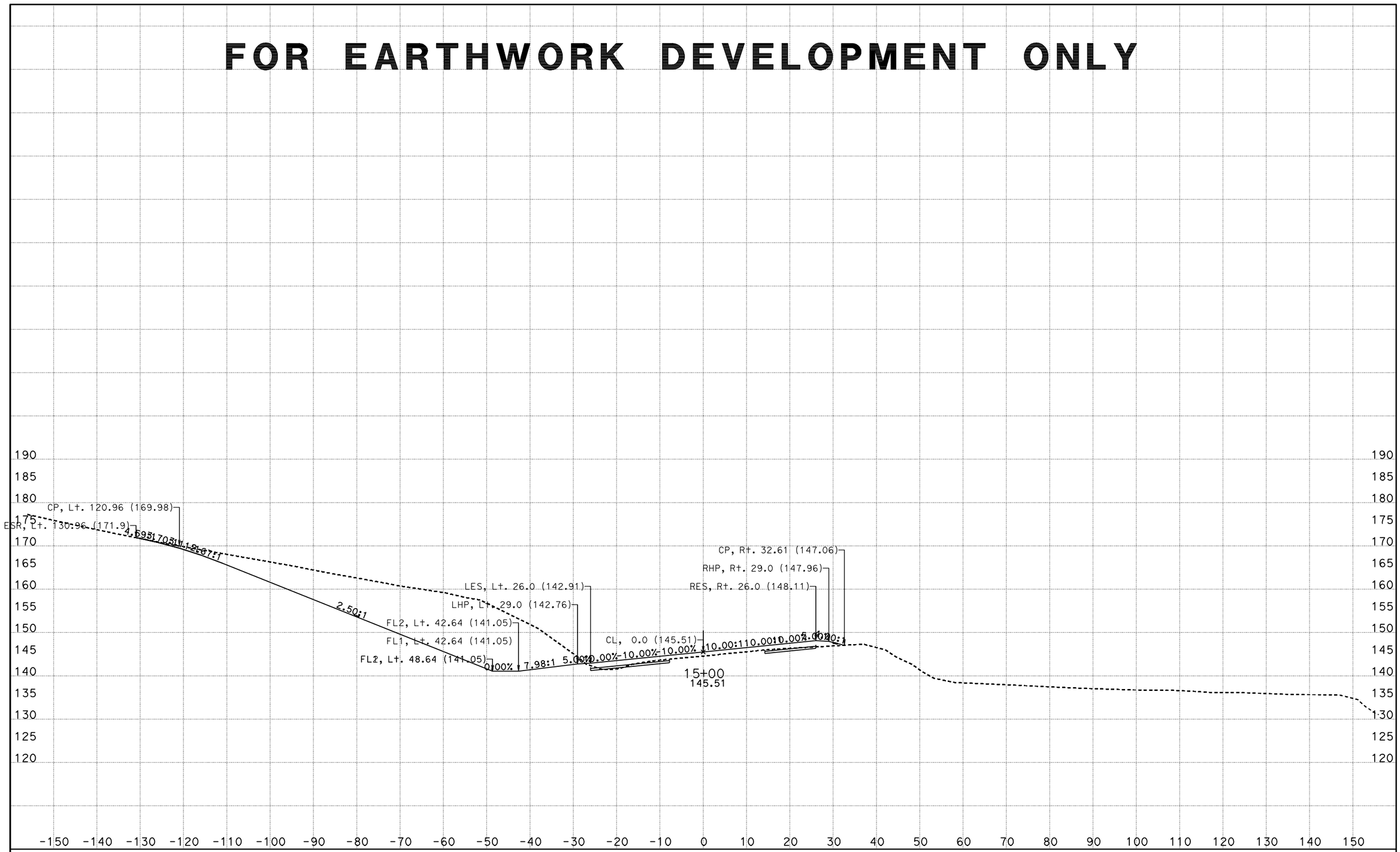

CREATED BY: I.Rummler
DATE: 7/24/2012
KC Project: 0213A

PROJECT ID: 0500000495

File: D:\ADDENDUM\SJR1west\updateJuly2012\xdsjr90000to519390dtmexist.ear

CONTRACT: 05-315804
DIST/CO/RTE/PM: 05/Mon,SBt/101/101.0-101.3,0.0-1.6

SCALE: 1" = 10' Horiz.
1" = 10' Vert.

All Dimensions are US Survey Feet

SJR1
CROSS SECTIONS

FOR EARTHWORK DEVELOPMENT ONLY

CREATED BY: I.Rummler
DATE: 7/24/2012
KC Project: 0213A

PROJECT ID: 0500000495

File: D:\ADDENDUM\SJR1west\updateJuly2012\xdsjr90000to519390dtmexist.ear

CONTRACT: 05-315804
DIST/CO/RTE/PM: 05/Mon,SBt/101/101.0-101.3,0.0-1.6

SCALE: 1" = 10' Horiz.
1" = 10' Vert.

All Dimensions are US Survey Feet

SJR1
CROSS SECTIONS
SHEET 39 OF 134

FOR EARTHWORK DEVELOPMENT ONLY

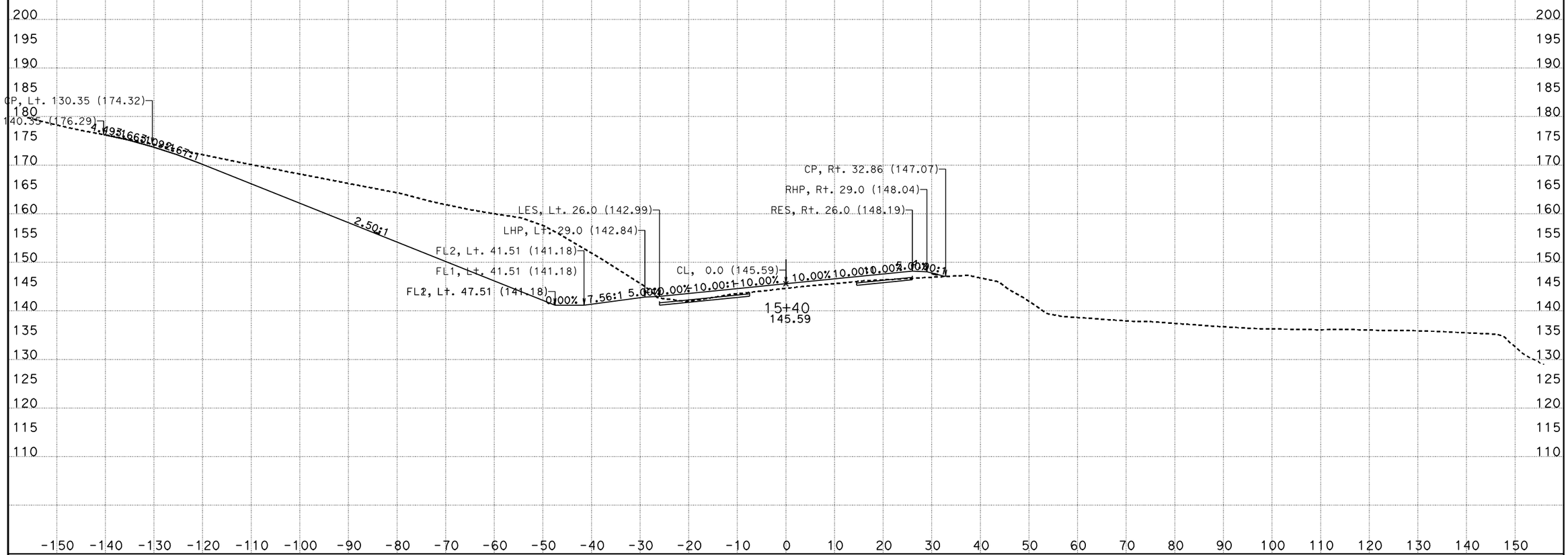

CREATED BY: I.Rummler
DATE: 7/24/2012
KC Project: 0213A

PROJECT ID: 0500000495

File: D:\ADDENDUM\SJR1west\updateJuly2012\xdsjr90000to519390dtmexist.ear

CONTRACT: 05-315804
DIST/CO/RTE/PM: 05/Mon,SBt/101/101.0-101.3,0.0-1.6

SCALE: 1" = 10' Horiz.
1" = 10' Vert.

All Dimensions are US Survey Feet

SJR1
CROSS SECTIONS
SHEET 40 OF 134

FOR EARTHWORK DEVELOPMENT ONLY

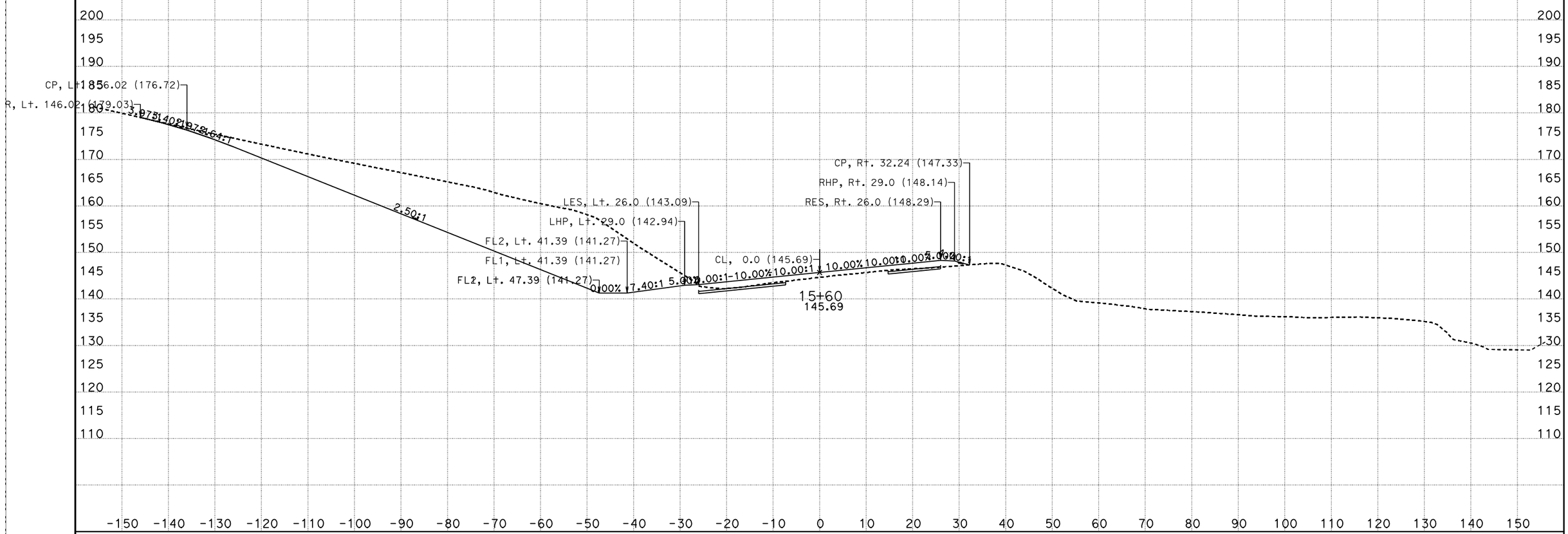

CREATED BY: I.Rummler
DATE: 7/24/2012
KC Project: 0213A

PROJECT ID: 0500000495

File: D:\ADDENDUM\SJR1west\updateJuly2012\xdsjr90000to519390dtmexist.ear

CONTRACT: 05-315804
DIST/CO/RTE/PM: 05/Mon,SBt/101/101.0-101.3,0.0-1.6

SCALE: 1" = 10' Horiz.
1" = 10' Vert.

All Dimensions are US Survey Feet

SJR1
CROSS SECTIONS
SHEET 41 OF 134

FOR EARTHWORK DEVELOPMENT ONLY

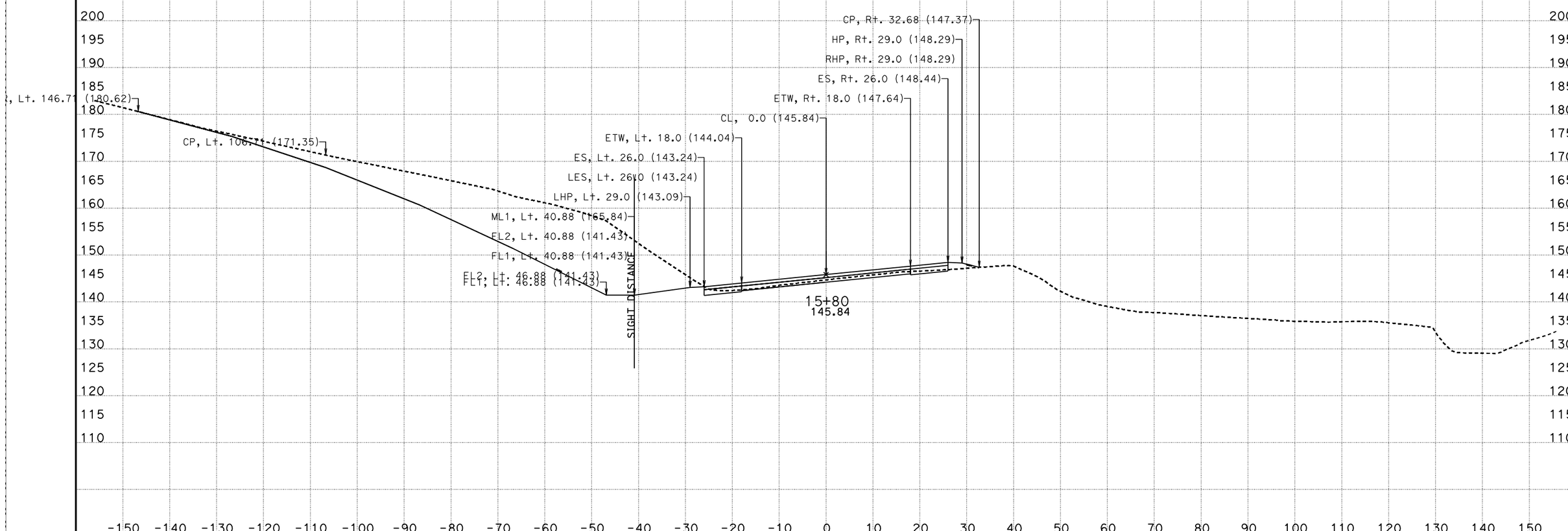

CREATED BY: I.Rummler
DATE: 7/24/2012
KC Project: 0213A

PROJECT ID: 0500000495

File: D:\ADDENDUM\SJR1west\updateJuly2012\xdsjr90000to519390dtmexist.ear

CONTRACT: 05-315804
DIST/CO/RTE/PM: 05/Mon,SBt/101/101.0-101.3,0.0-1.6

SCALE: 1" = 10' Horiz.
1" = 10' Vert.

All Dimensions are US Survey Feet

SJR1
CROSS SECTIONS

FOR EARTHWORK DEVELOPMENT ONLY

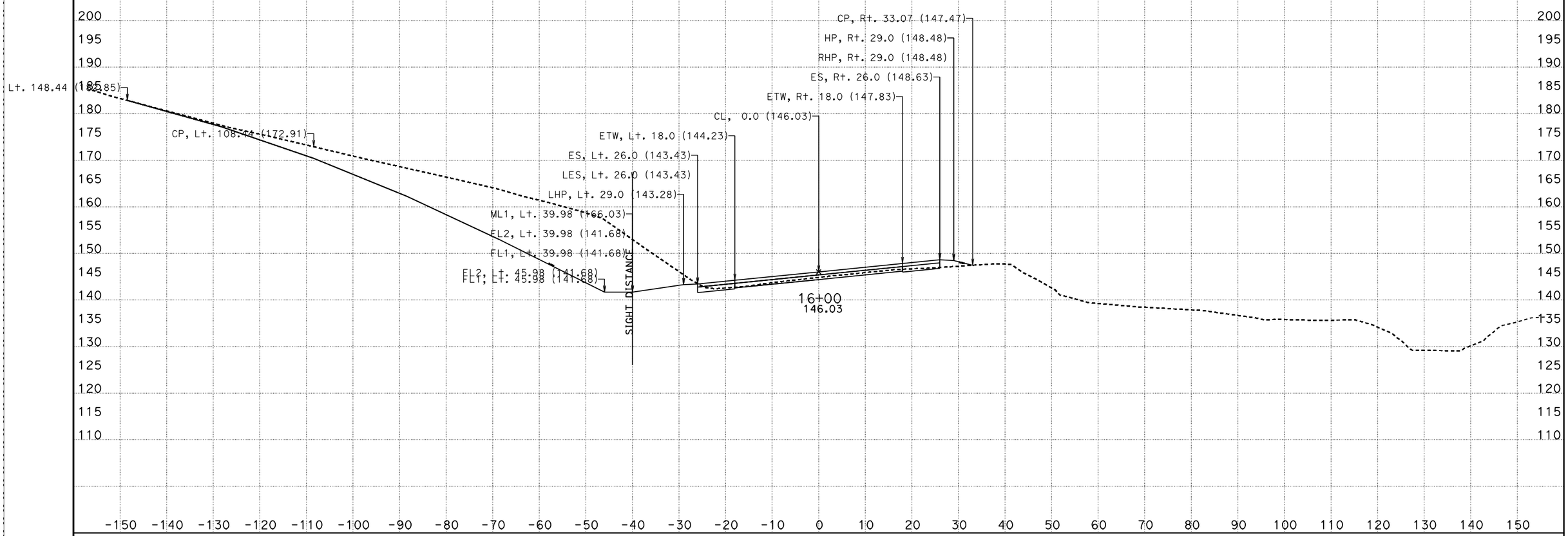

CREATED BY: I.Rummler
DATE: 7/24/2012
KC Project: 0213A

PROJECT ID: 0500000495

File: D:\ADDENDUM\SJR1west\updateJuly2012\xdsjr90000to519390dtmexist.ear

CONTRACT: 05-315804
DIST/CO/RTE/PM: 05/Mon,SBt/101/101.0-101.3,0.0-1.6

SCALE: 1" = 10' Horiz.
1" = 10' Vert.

All Dimensions are US Survey Feet

SJR1
CROSS SECTIONS

FOR EARTHWORK DEVELOPMENT ONLY

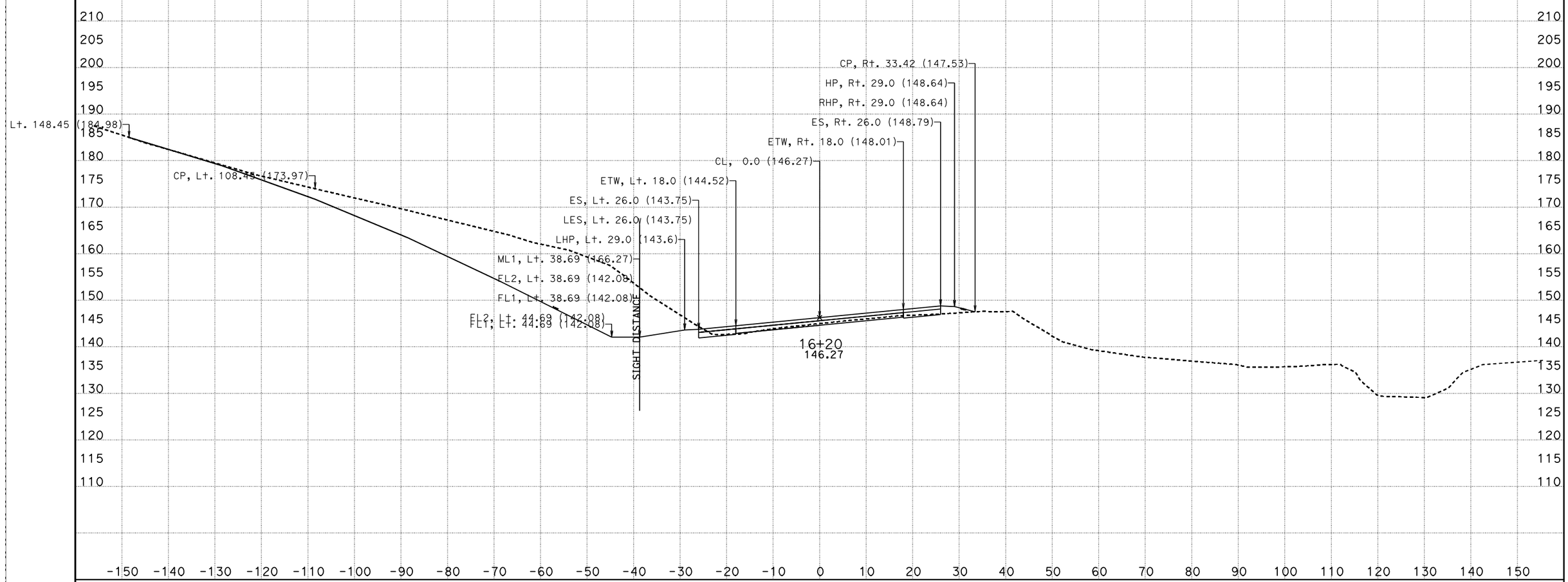

CREATED BY: I.Rummler
DATE: 7/24/2012
KC Project: 0213A

PROJECT ID: 0500000495

File: D:\ADDENDUM\SJR1west\updateJuly2012\xdsjr90000to519390dtmexist.ear

CONTRACT: 05-315804
DIST/CO/RTE/PM: 05/Mon,SBt/101/101.0-101.3,0.0-1.6

SCALE: 1" = 10' Horiz.
1" = 10' Vert.

All Dimensions are US Survey Feet

SJR1
CROSS SECTIONS
SHEET 44 OF 134

FOR EARTHWORK DEVELOPMENT ONLY

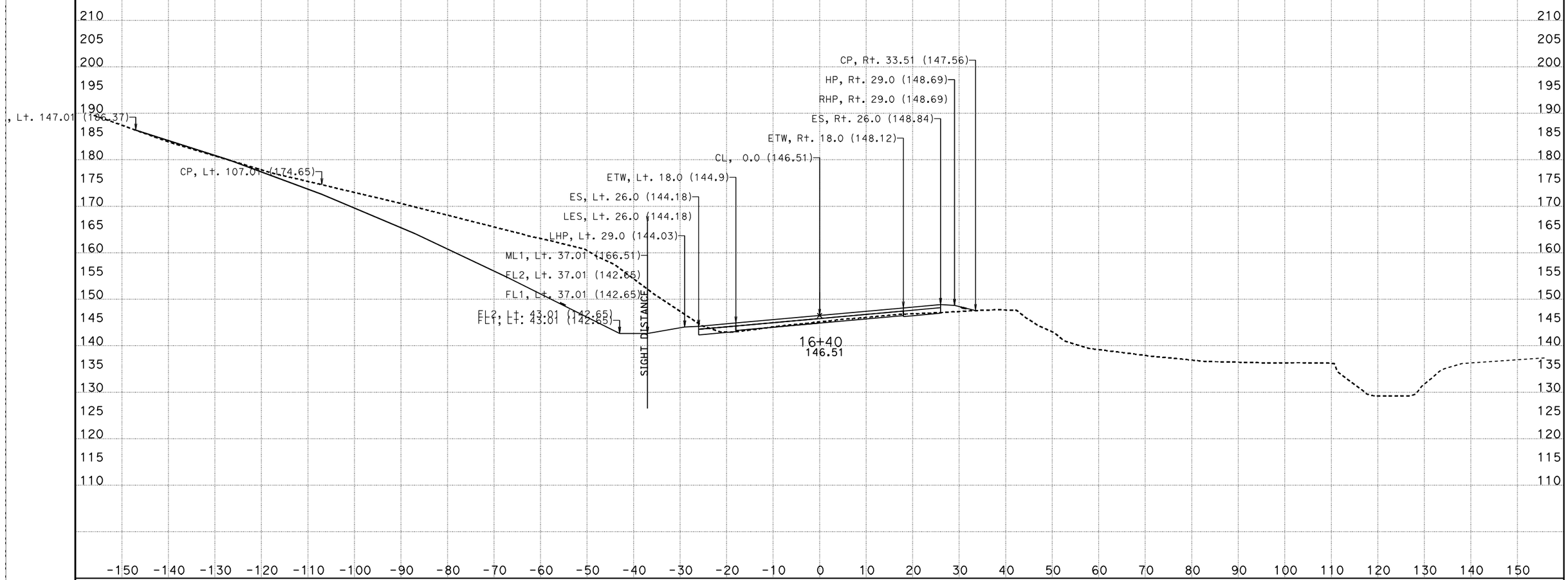

CREATED BY: I.Rummler
DATE: 7/24/2012
KC Project: 0213A

PROJECT ID: 0500000495

File: D:\ADDENDUM\SJR1west\updateJuly2012\xdsjr90000to519390dtmexist.ear

CONTRACT: 05-315804
DIST/CO/RTE/PM: 05/Mon,SBt/101/101.0-101.3,0.0-1.6

SCALE: 1" = 10' Horiz.
1" = 10' Vert.

All Dimensions are US Survey Feet

SJR1
CROSS SECTIONS

FOR EARTHWORK DEVELOPMENT ONLY

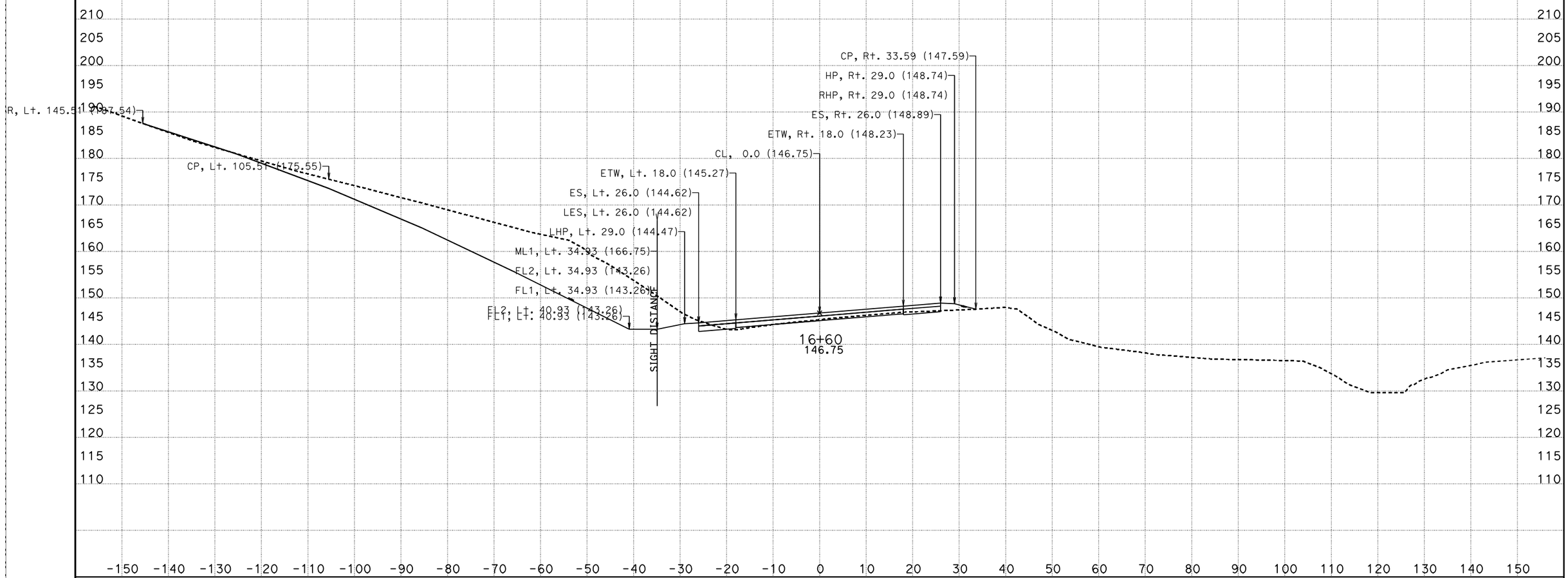

CREATED BY: I.Rummler
DATE: 7/24/2012
KC Project: 0213A

PROJECT ID: 0500000495

File: D:\ADDENDUM\SJR1west\updateJuly2012\xdsjr90000to519390dtmexist.ear

CONTRACT: 05-315804
DIST/CO/RTE/PM: 05/Mon,SBt/101/101.0-101.3,0.0-1.6

SCALE: 1" = 10' Horiz.
1" = 10' Vert.

All Dimensions are US Survey Feet

SJR1
CROSS SECTIONS
SHEET 46 OF 134

FOR EARTHWORK DEVELOPMENT ONLY

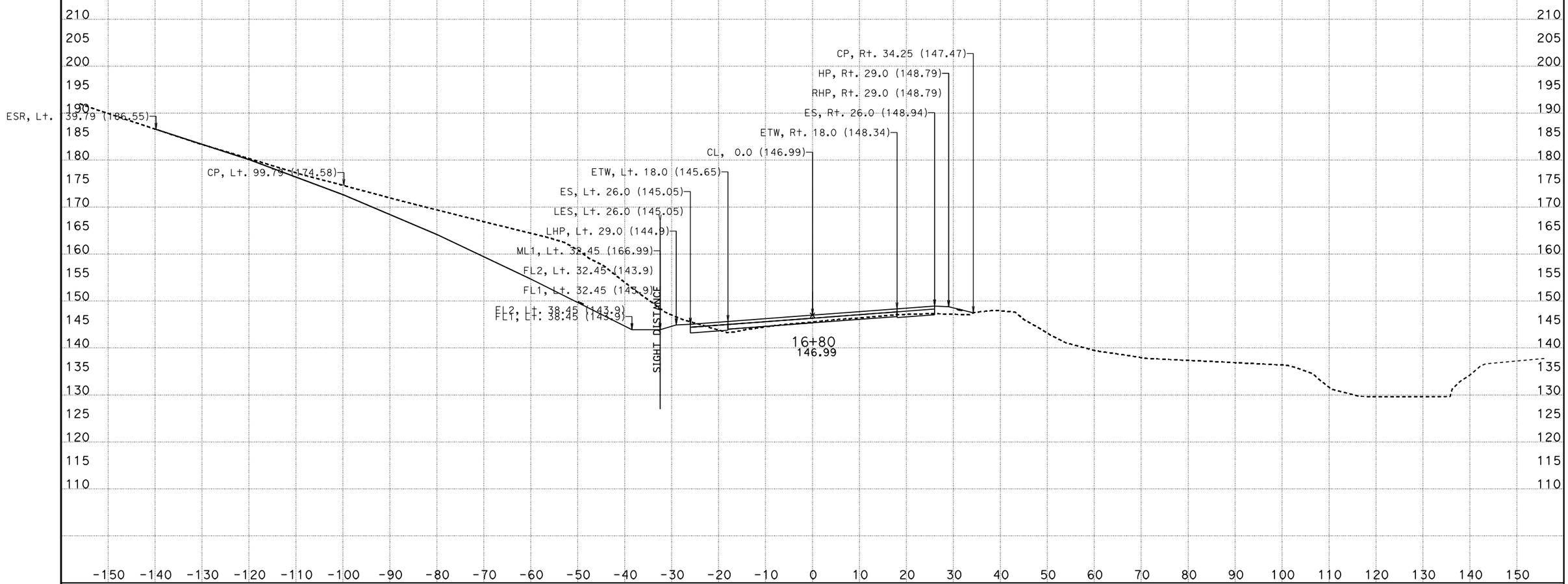

CREATED BY: I.Rummler
DATE: 7/24/2012
KC Project: 0213A

PROJECT ID: 0500000495

File: D:\ADDENDUM\SJR1west\updateJuly2012\xdsjr90000to519390dtmexist.ear

CONTRACT: 05-315804
DIST/CO/RTE/PM: 05/Mon,SBt/101/101.0-101.3,0.0-1.6

SCALE: 1" = 10' Horiz.
1" = 10' Vert.

All Dimensions are US Survey Feet

SJR1
CROSS SECTIONS
SHEET 47 OF 134

FOR EARTHWORK DEVELOPMENT ONLY

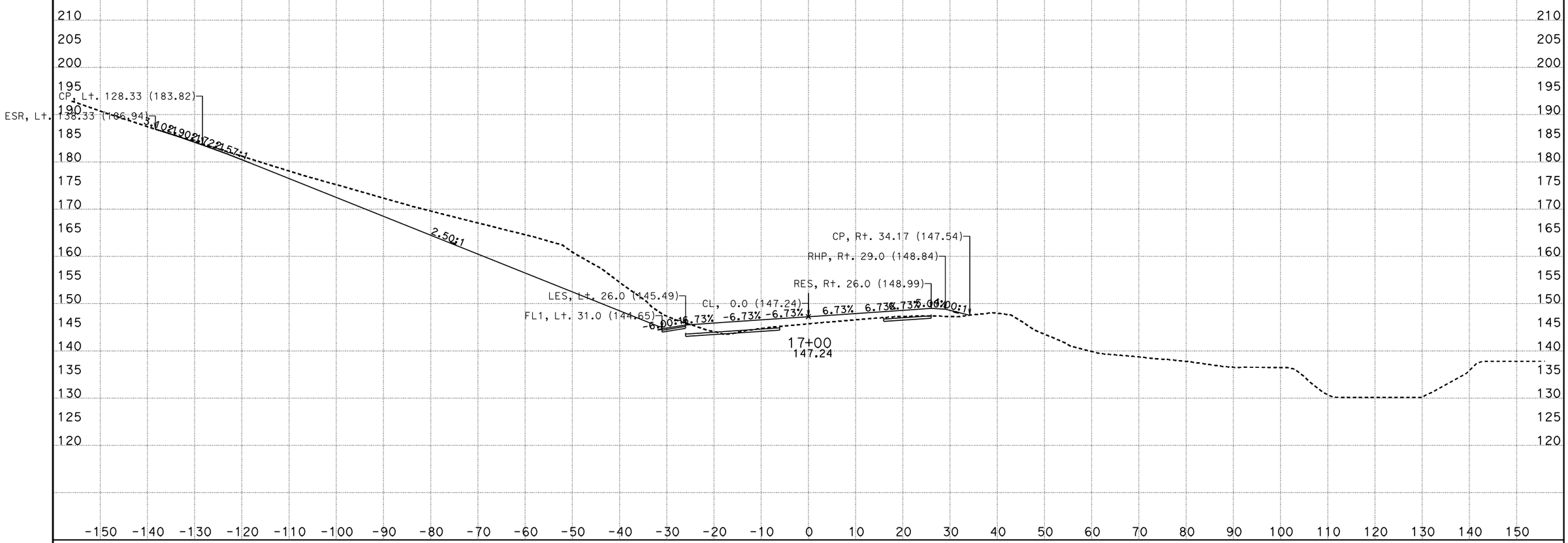

CREATED BY: I.Rummler
DATE: 7/24/2012
KC Project: 0213A

PROJECT ID: 0500000495

File: D:\ADDENDUM\SJR1west\updateJuly2012\xdsjr90000to519390dtmexist.ear

CONTRACT: 05-315804
DIST/CO/RTE/PM: 05/Mon,SBt/101/101.0-101.3,0.0-1.6

SCALE: 1" = 10' Horiz.
1" = 10' Vert.

All Dimensions are US Survey Feet

SJR1
CROSS SECTIONS
SHEET 48 OF 134

FOR EARTHWORK DEVELOPMENT ONLY

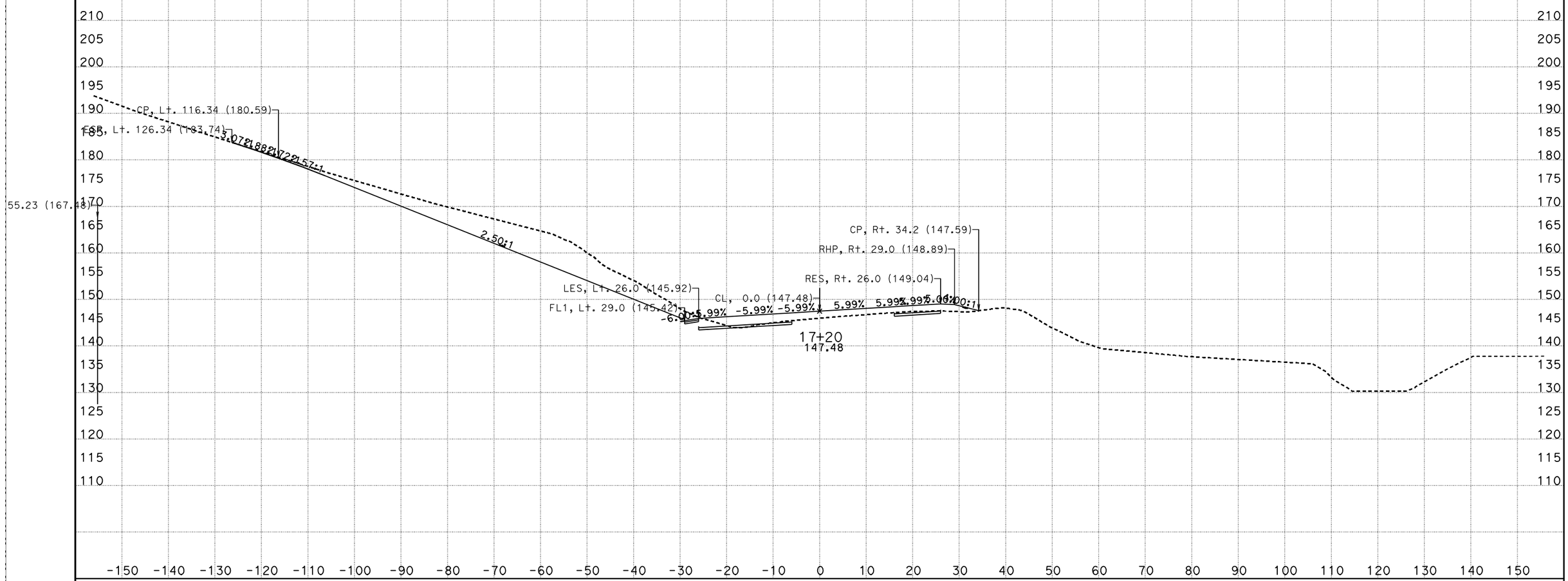

CREATED BY: I.Rummler
DATE: 7/24/2012
KC Project: 0213A

PROJECT ID: 0500000495

File: D:\ADDENDUM\SJR1west\updateJuly2012\xdsjr90000to519390dtmexist.ear

CONTRACT: 05-315804
DIST/CO/RTE/PM: 05/Mon,SBt/101/101.0-101.3,0.0-1.6

SCALE: 1" = 10' Horiz.
1" = 10' Vert.

All Dimensions are US Survey Feet

SJR1
CROSS SECTIONS

FOR EARTHWORK DEVELOPMENT ONLY

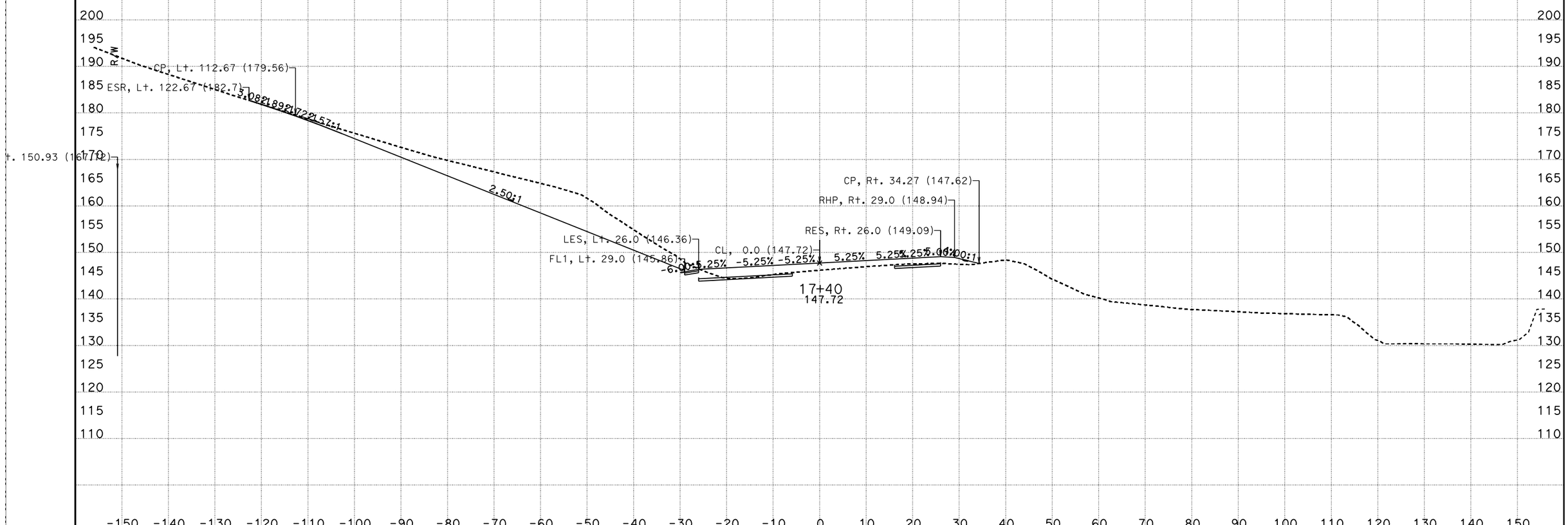

CREATED BY: I.Rummler
DATE: 7/24/2012
KC Project: 0213A

PROJECT ID: 0500000495

File: D:\ADDENDUM\SJR1west\updateJuly2012\xdsjr90000to519390dtmexist.ear

CONTRACT: 05-315804
DIST/CO/RTE/PM: 05/Mon,SBt/101/101.0-101.3,0.0-1.6

SCALE: 1" = 10' Horiz.
1" = 10' Vert.

All Dimensions are US Survey Feet

SJR1
CROSS SECTIONS

FOR EARTHWORK DEVELOPMENT ONLY

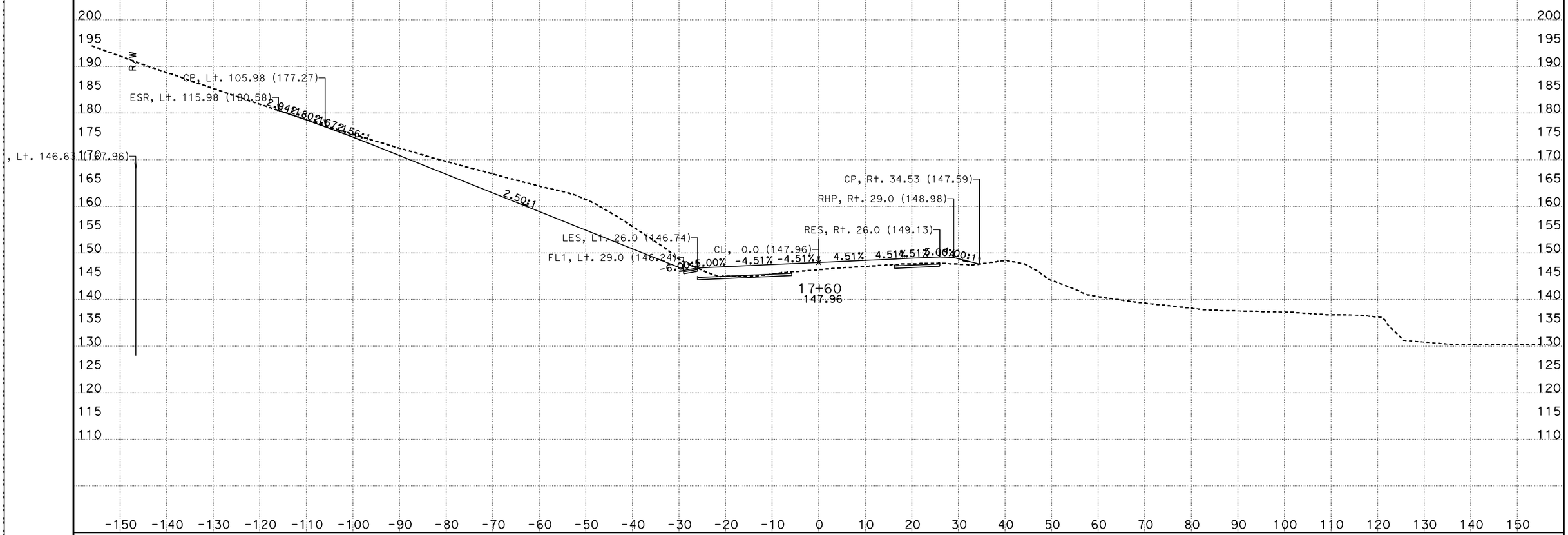

CREATED BY: I.Rummler
DATE: 7/24/2012
KC Project: 0213A

PROJECT ID: 0500000495

File: D:\ADDENDUM\SJR1west\updateJuly2012\xdsjr90000to519390dtmexist.ear

CONTRACT: 05-315804
DIST/CO/RTE/PM: 05/Mon,SBt/101/101.0-101.3,0.0-1.6

SCALE: 1" = 10' Horiz.
1" = 10' Vert.

All Dimensions are US Survey Feet

SJR1
CROSS SECTIONS

FOR EARTHWORK DEVELOPMENT ONLY

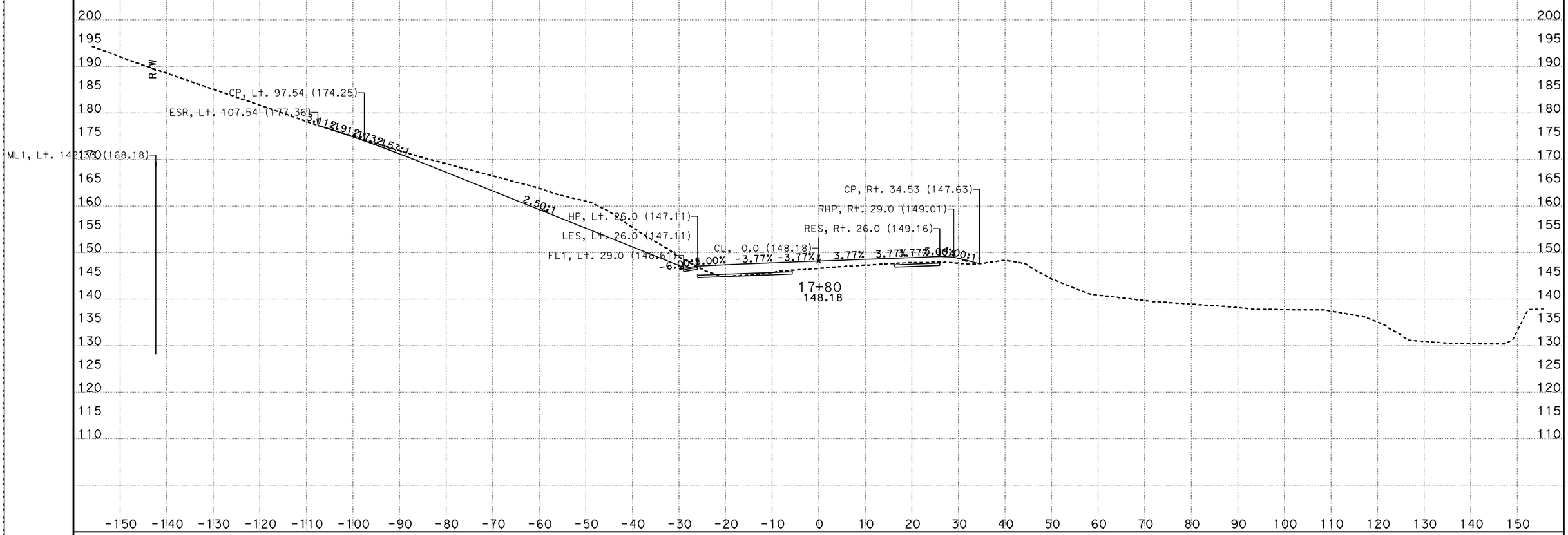

CREATED BY: I.Rummler
DATE: 7/24/2012
KC Project: 0213A

PROJECT ID: 0500000495

File: D:\ADDENDUM\SJR1west\updateJuly2012\xdsjr90000to519390dtmexist.ear

CONTRACT: 05-315804
DIST/CO/RTE/PM: 05/Mon,SBt/101/101.0-101.3,0.0-1.6

SCALE: 1" = 10' Horiz.
1" = 10' Vert.

All Dimensions are US Survey Feet

SJR1
CROSS SECTIONS

FOR EARTHWORK DEVELOPMENT ONLY

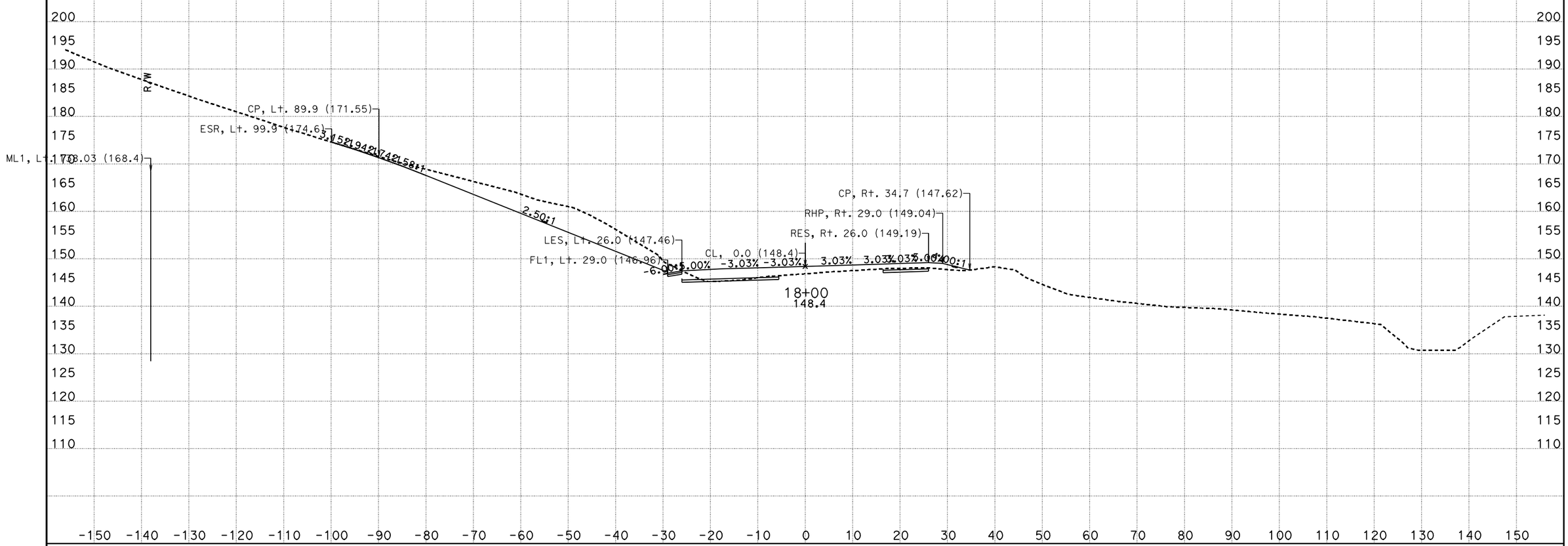

CREATED BY: I.Rummler
DATE: 7/24/2012
KC Project: 0213A

PROJECT ID: 0500000495

File: D:\ADDENDUM\SJR1west\updateJuly2012\xdsjr90000to519390dtmexist.ear

CONTRACT: 05-315804
DIST/CO/RTE/PM: 05/Mon,SBt/101/101.0-101.3,0.0-1.6

SCALE: 1" = 10' Horiz.
1" = 10' Vert.

All Dimensions are US Survey Feet

SJR1
CROSS SECTIONS

FOR EARTHWORK DEVELOPMENT ONLY

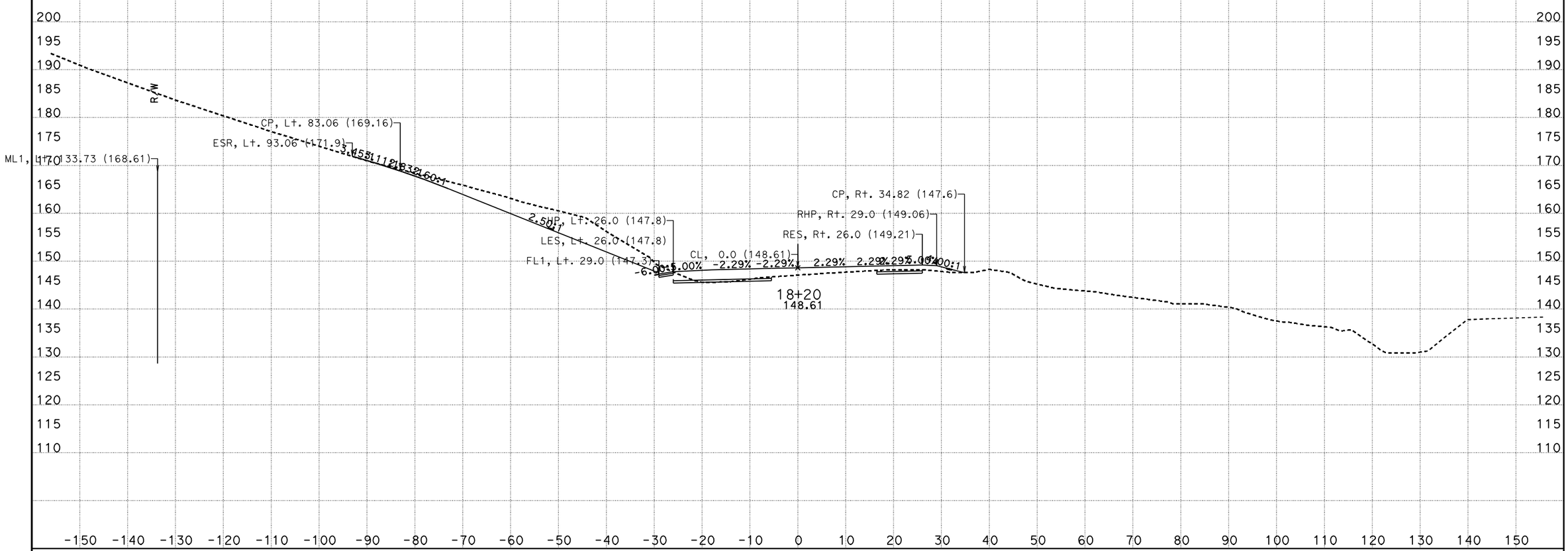

CREATED BY: I.Rummler
DATE: 7/24/2012
KC Project: 0213A

PROJECT ID: 0500000495

File: D:\ADDENDUM\SJR1west\updateJuly2012\xdsjr90000to519390dtmexist.ear

CONTRACT: 05-315804
DIST/CO/RTE/PM: 05/Mon,SBt/101/101.0-101.3,0.0-1.6

SCALE: 1" = 10' Horiz.
1" = 10' Vert.

All Dimensions are US Survey Feet

SJR1
CROSS SECTIONS

FOR EARTHWORK DEVELOPMENT ONLY

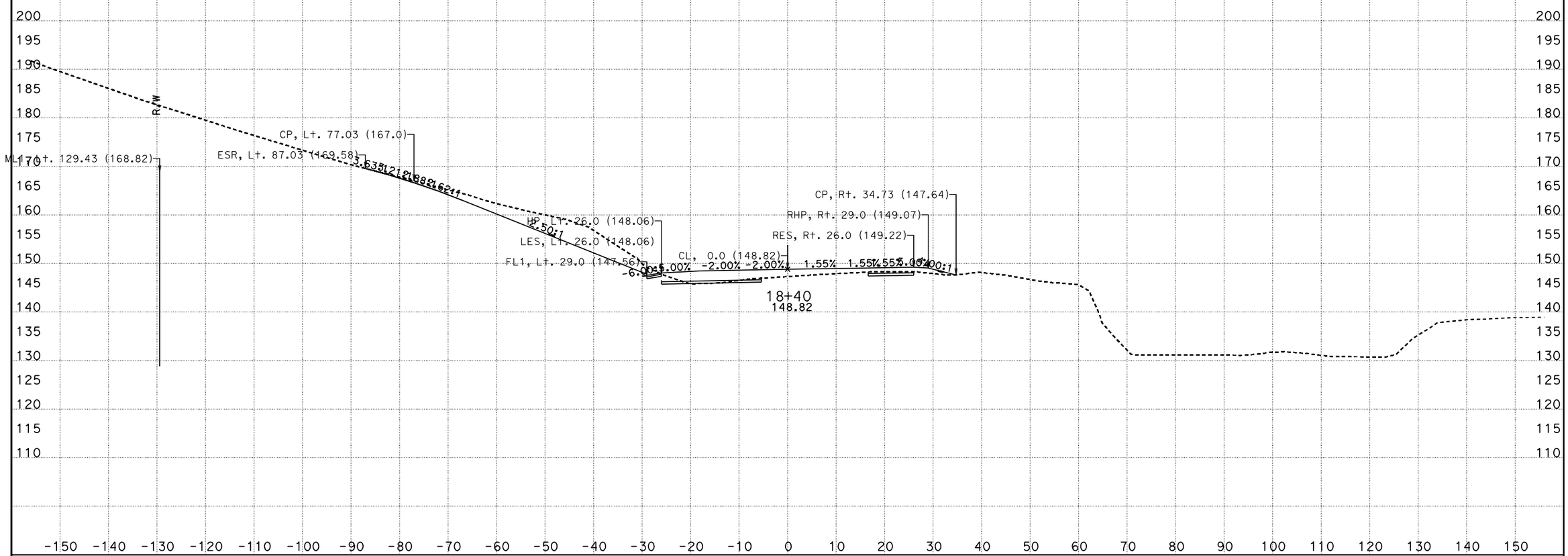

CREATED BY: I.Rummler
DATE: 7/24/2012
KC Project: 0213A

PROJECT ID: 0500000495

File: D:\ADDENDUM\SJR1west\updateJuly2012\xdsjr90000to519390dtmexist.ear

CONTRACT: 05-315804
DIST/CO/RTE/PM: 05/Mon,SBt/101/101.0-101.3,0.0-1.6

SCALE: 1" = 10' Horiz.
1" = 10' Vert.

All Dimensions are US Survey Feet

SJR1
CROSS SECTIONS
SHEET 55 OF 134

FOR EARTHWORK DEVELOPMENT ONLY

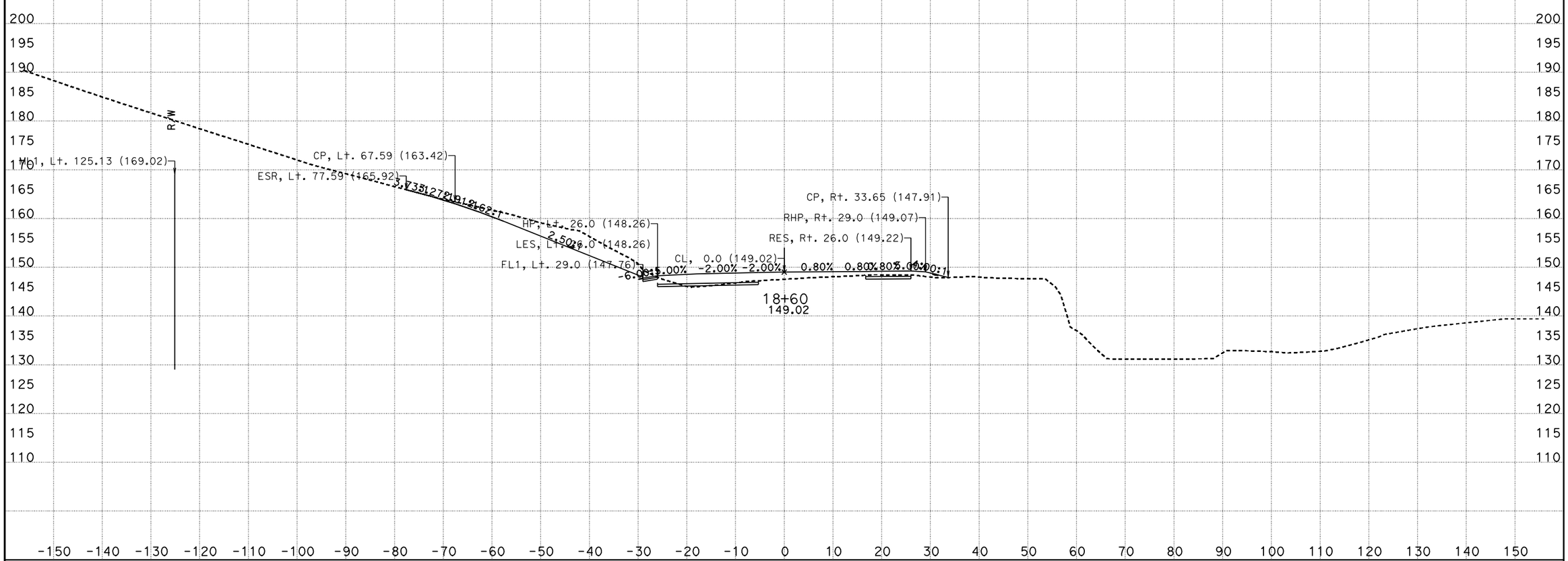

CREATED BY: I.Rummler
DATE: 7/24/2012
KC Project: 0213A

PROJECT ID: 0500000495

File: D:\ADDENDUM\SJR1west\updateJuly2012\xdsjr90000to519390dtmexist.ear

CONTRACT: 05-315804
DIST/CO/RTE/PM: 05/Mon,SBt/101/101.0-101.3,0.0-1.6

SCALE: 1" = 10' Horiz.
1" = 10' Vert.

All Dimensions are US Survey Feet

SJR1
CROSS SECTIONS
SHEET 56 OF 134

FOR EARTHWORK DEVELOPMENT ONLY

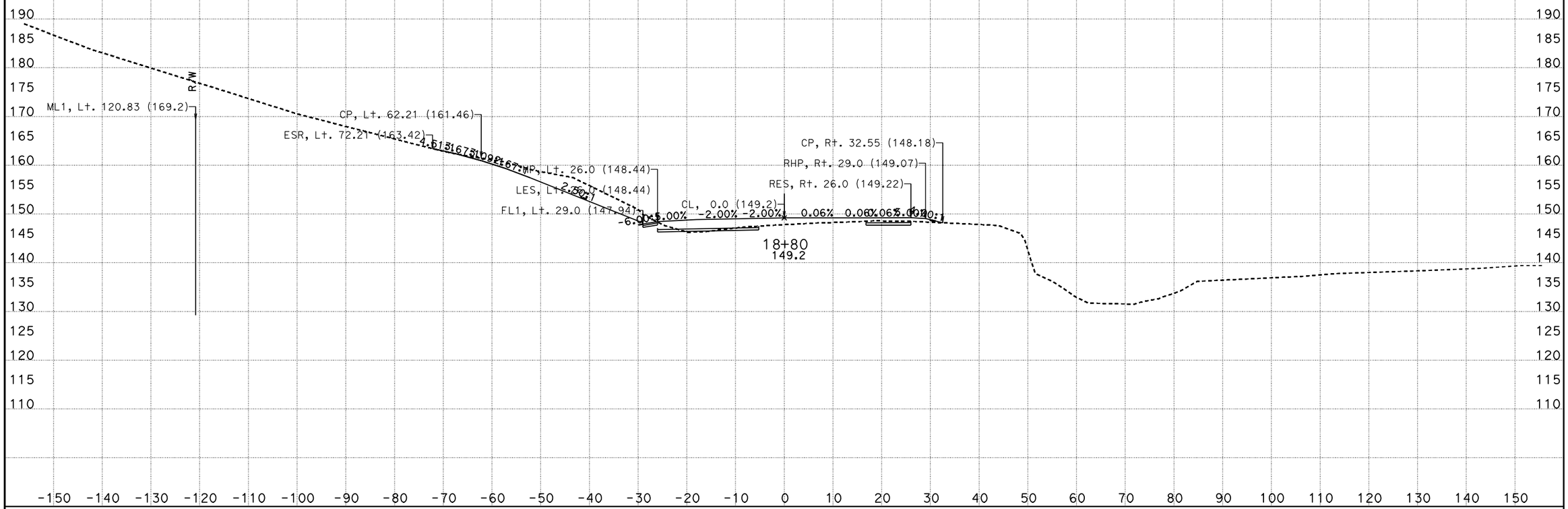

CREATED BY: I.Rummler
DATE: 7/24/2012
KC Project: 0213A

PROJECT ID: 0500000495

File: D:\ADDENDUM\SJR1west\updateJuly2012\xdsjr90000to519390dtmexist.ear

CONTRACT: 05-315804
DIST/CO/RTE/PM: 05/Mon,SBt/101/101.0-101.3,0.0-1.6

SCALE: 1" = 10' Horiz.
1" = 10' Vert.

All Dimensions are US Survey Feet

SJR1
CROSS SECTIONS
SHEET 57 OF 134

FOR EARTHWORK DEVELOPMENT ONLY

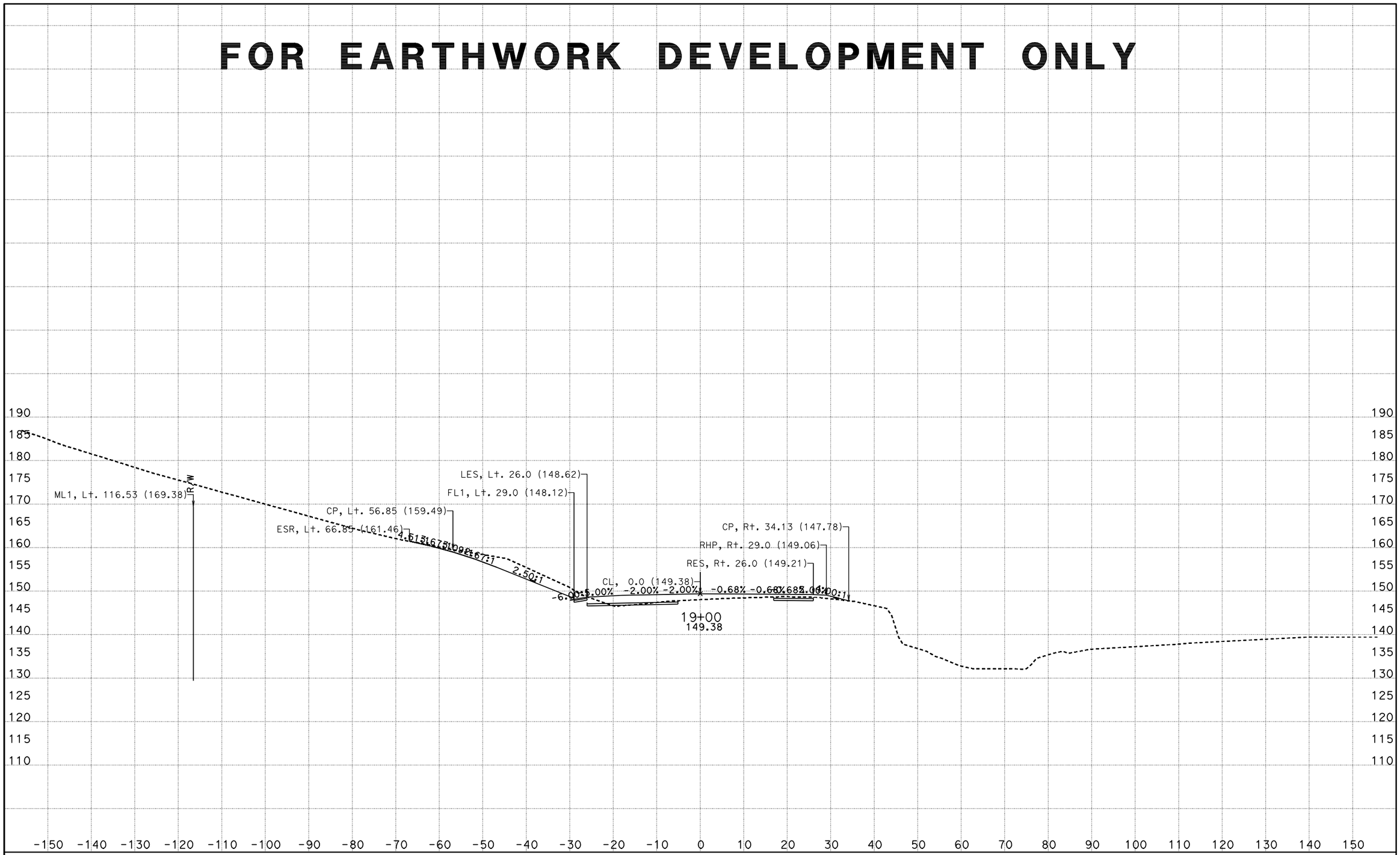

CREATED BY: I.Rummler
DATE: 7/24/2012
KC Project: 0213A

PROJECT ID: 0500000495

File: D:\ADDENDUM\SJR1west\updateJuly2012\xdsjr90000to519390dtmexist.ear

CONTRACT: 05-315804
DIST/CO/RTE/PM: 05/Mon,SBt/101/101.0-101.3,0.0-1.6

SCALE: 1" = 10' Horiz.
1" = 10' Vert.

All Dimensions are US Survey Feet

SJR1
CROSS SECTIONS

FOR EARTHWORK DEVELOPMENT ONLY

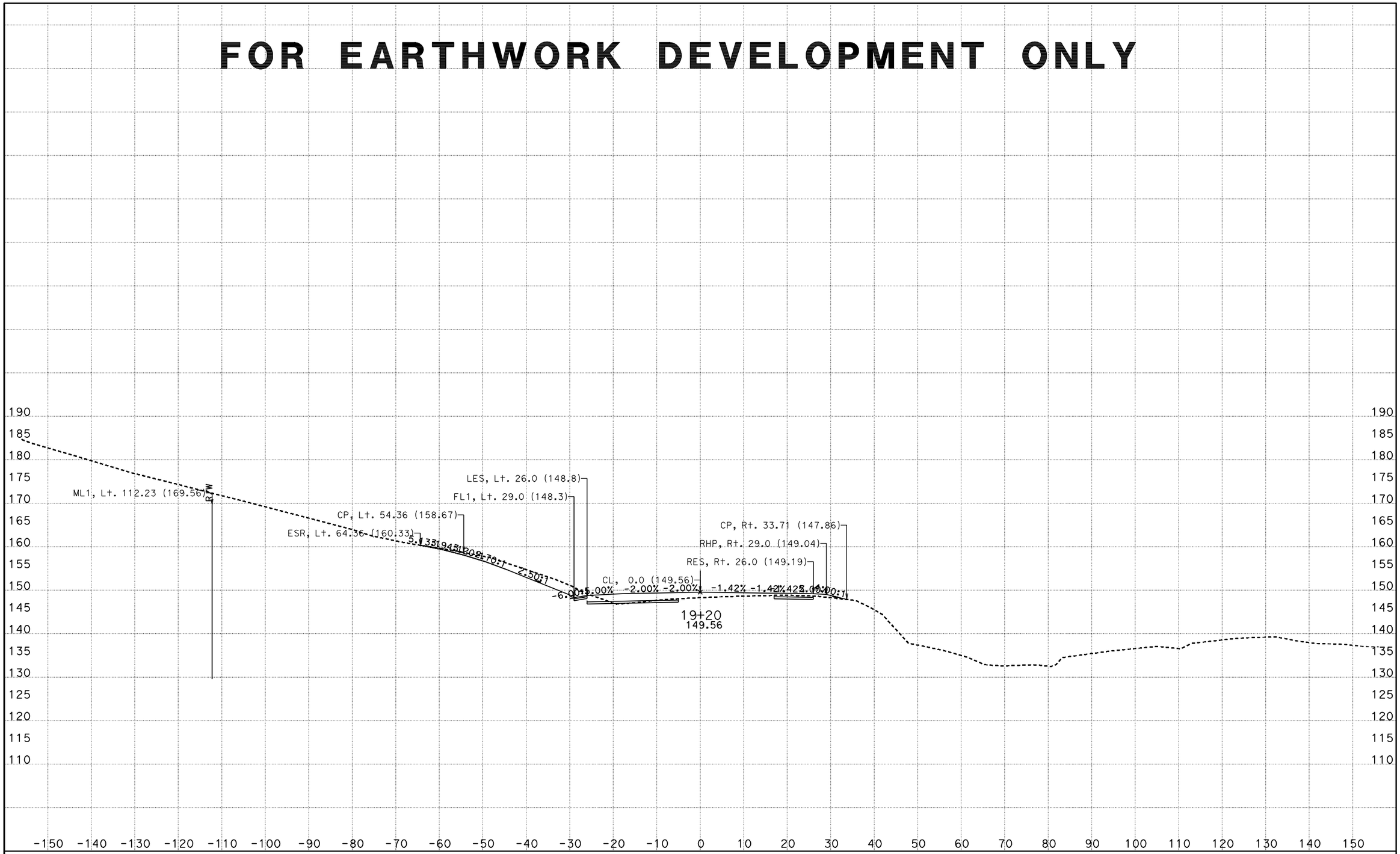

CREATED BY: I.Rummler
DATE: 7/24/2012
KC Project: 0213A

PROJECT ID: 0500000495

File: D:\ADDENDUM\SJR1west\updateJuly2012\xdsjr90000to519390dtmexist.ear

CONTRACT: 05-315804
DIST/CO/RTE/PM: 05/Mon,SBt/101/101.0-101.3,0.0-1.6

SCALE: 1" = 10' Horiz.
1" = 10' Vert.

All Dimensions are US Survey Feet

SJR1
CROSS SECTIONS
SHEET 59 OF 134

FOR EARTHWORK DEVELOPMENT ONLY

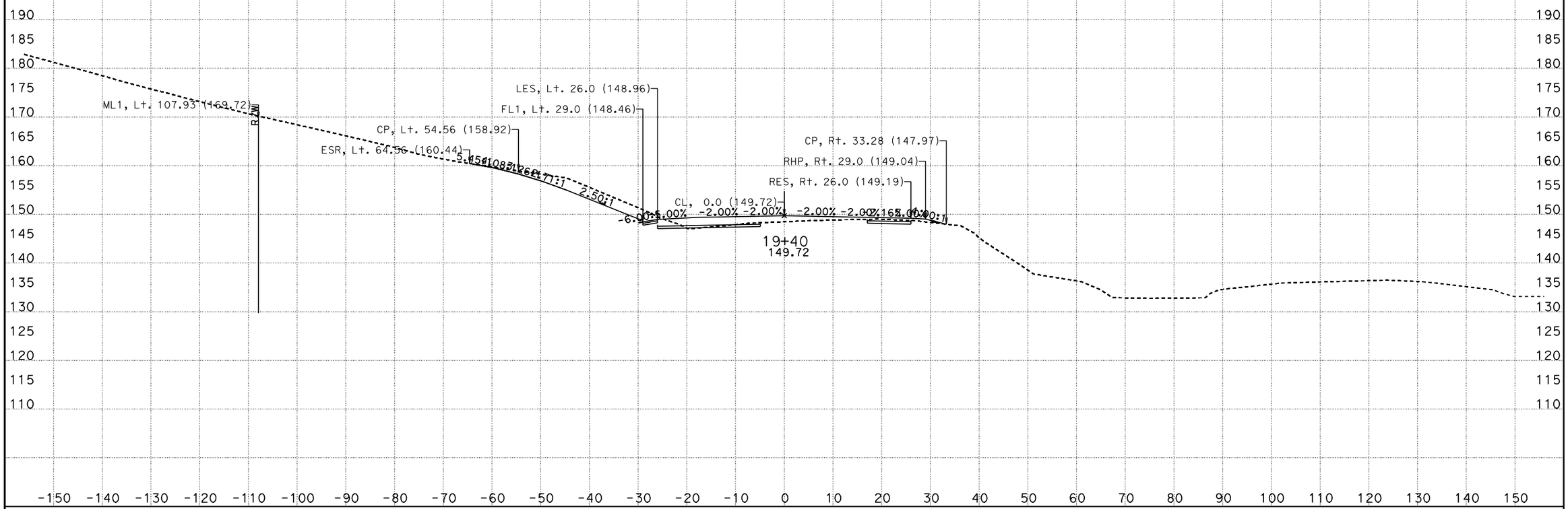

CREATED BY: I.Rummler
DATE: 7/24/2012
KC Project: 0213A

PROJECT ID: 0500000495

File: D:\ADDENDUM\SJR1west\updateJuly2012\xdsjr90000to519390dtmexist.ear

CONTRACT: 05-315804
DIST/CO/RTE/PM: 05/Mon,SBt/101/101.0-101.3,0.0-1.6

SCALE: 1" = 10' Horiz.
1" = 10' Vert.

All Dimensions are US Survey Feet

SJR1
CROSS SECTIONS
SHEET 60 OF 134

FOR EARTHWORK DEVELOPMENT ONLY

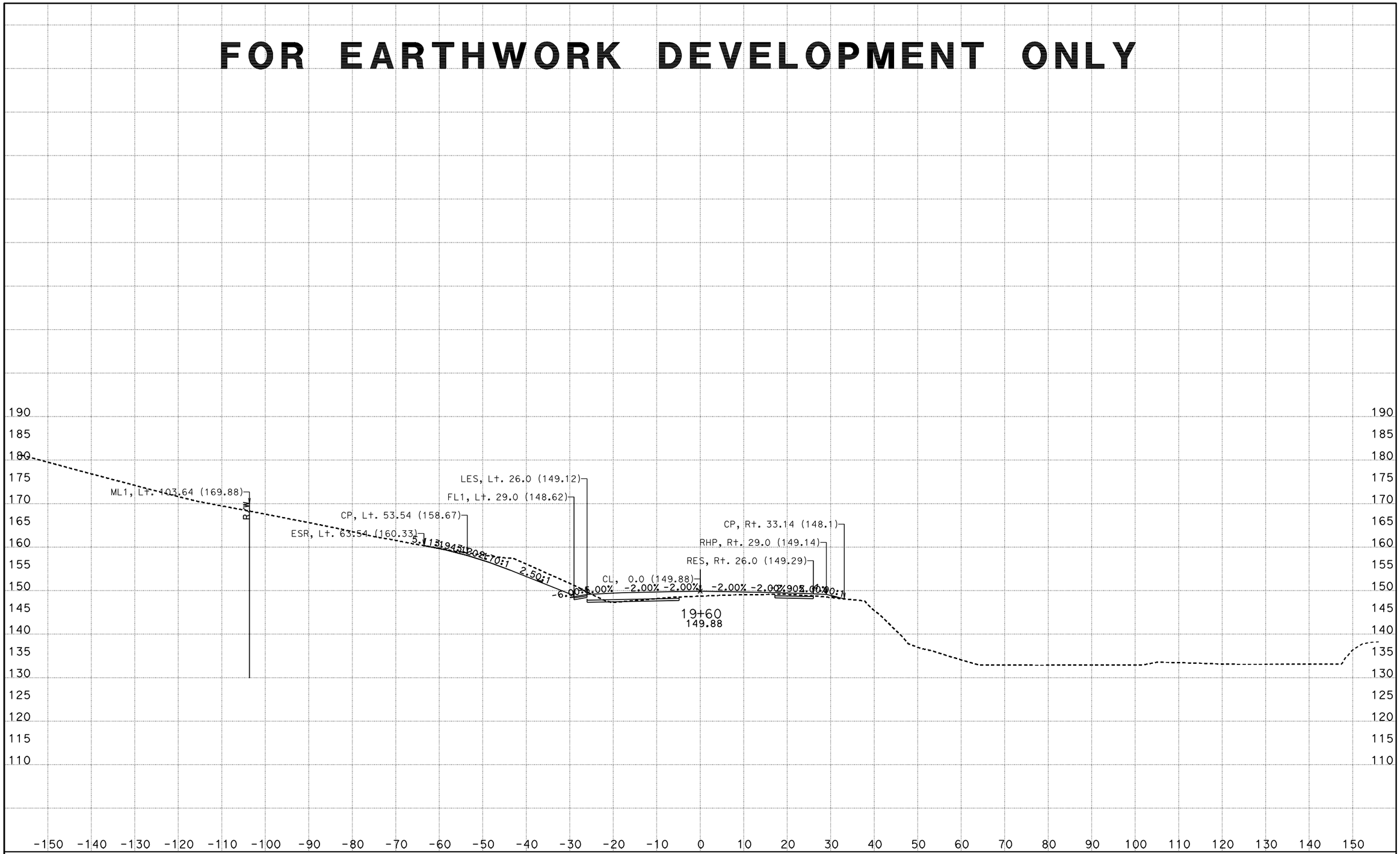

CREATED BY: I.Rummler
DATE: 7/24/2012
KC Project: 0213A

PROJECT ID: 0500000495

File: D:\ADDENDUM\SJR1west\updateJuly2012\xdsjr90000to519390dtmexist.ear

CONTRACT: 05-315804
DIST/CO/RTE/PM: 05/Mon,SBt/101/101.0-101.3,0.0-1.6

SCALE: 1" = 10' Horiz.
1" = 10' Vert.

All Dimensions are US Survey Feet

SJR1
CROSS SECTIONS
SHEET 61 OF 134

FOR EARTHWORK DEVELOPMENT ONLY

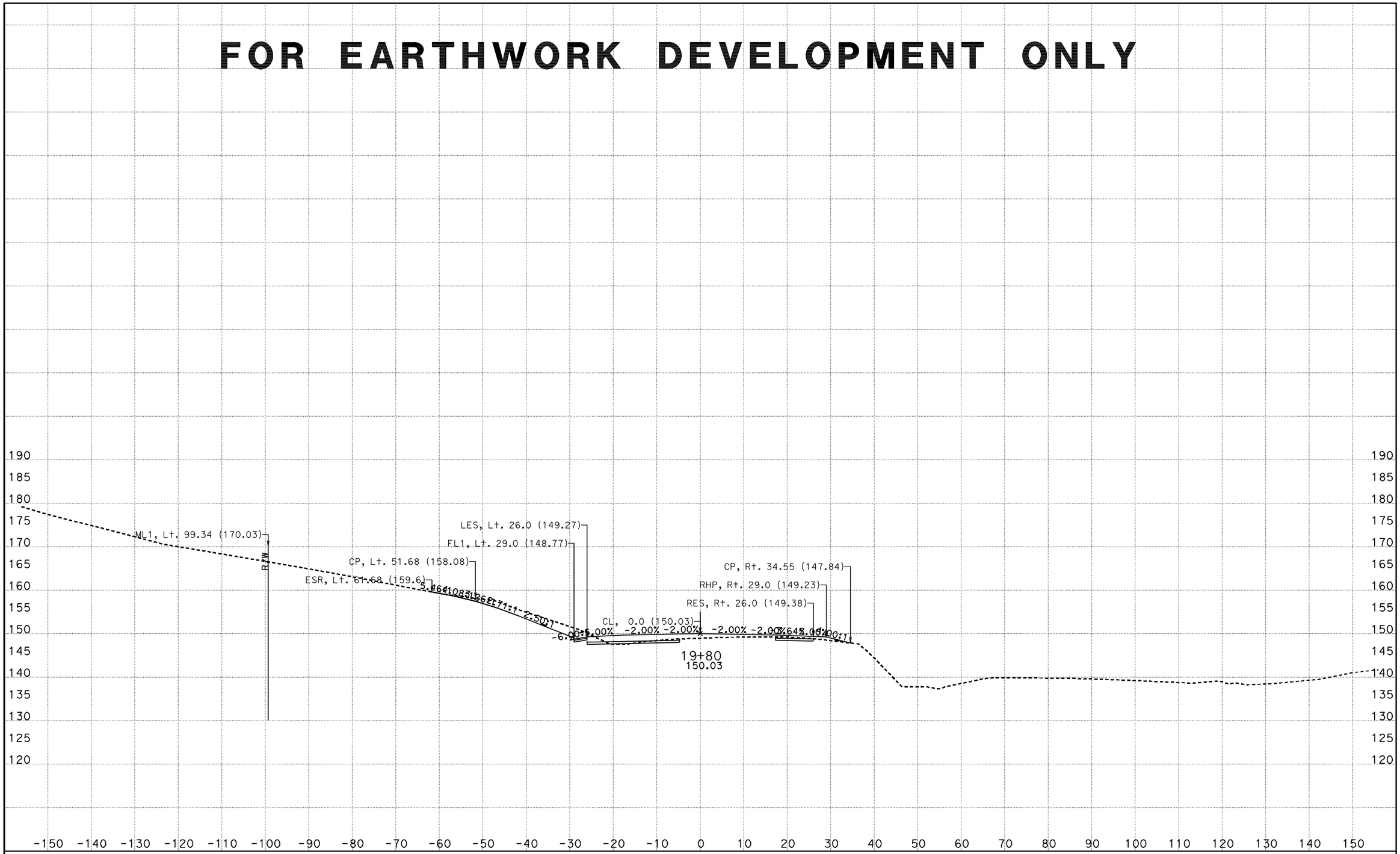

CREATED BY: I.Rummler
DATE: 7/24/2012
KC Project: 0213A

PROJECT ID: 0500000495

File: D:\ADDENDUM\SJR1west\updateJuly2012\xdsjr90000to519390dtmexist.ear

CONTRACT: 05-315804
DIST/CO/RTE/PM: 05/Mon,SBt/101/101.0-101.3,0.0-1.6

SCALE: 1" = 10' Horiz.
1" = 10' Vert.

All Dimensions are US Survey Feet

SJR1
CROSS SECTIONS
SHEET 62 OF 134

FOR EARTHWORK DEVELOPMENT ONLY

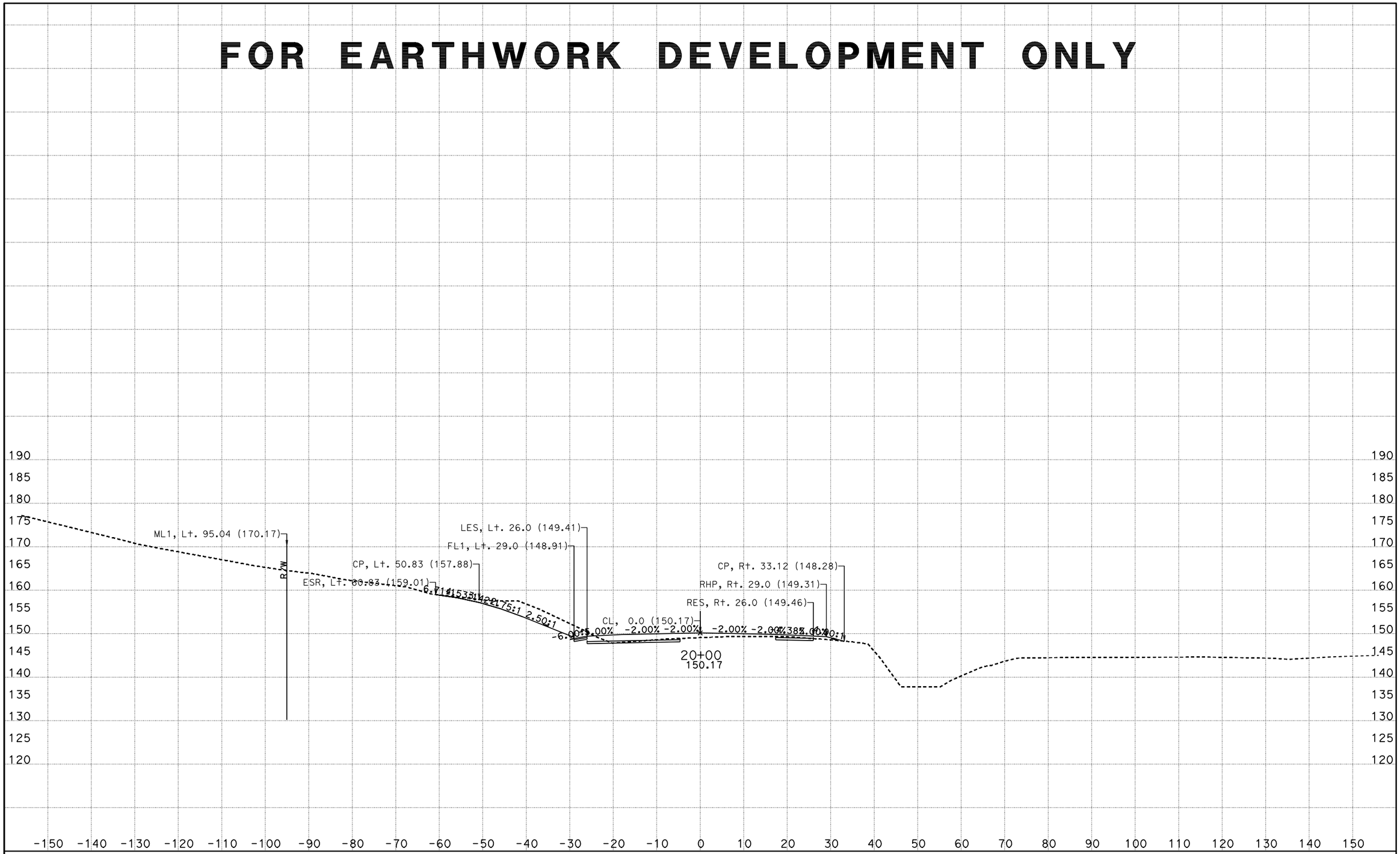

CREATED BY: I.Rummler
DATE: 7/24/2012
KC Project: 0213A

PROJECT ID: 0500000495

File: D:\ADDENDUM\SJR1west\updateJuly2012\xdsjr90000to519390dtmexist.ear

CONTRACT: 05-315804
DIST/CO/RTE/PM: 05/Mon,SBt/101/101.0-101.3,0.0-1.6

SCALE: 1" = 10' Horiz.
1" = 10' Vert.

All Dimensions are US Survey Feet

SJR1
CROSS SECTIONS
SHEET 63 OF 134

FOR EARTHWORK DEVELOPMENT ONLY

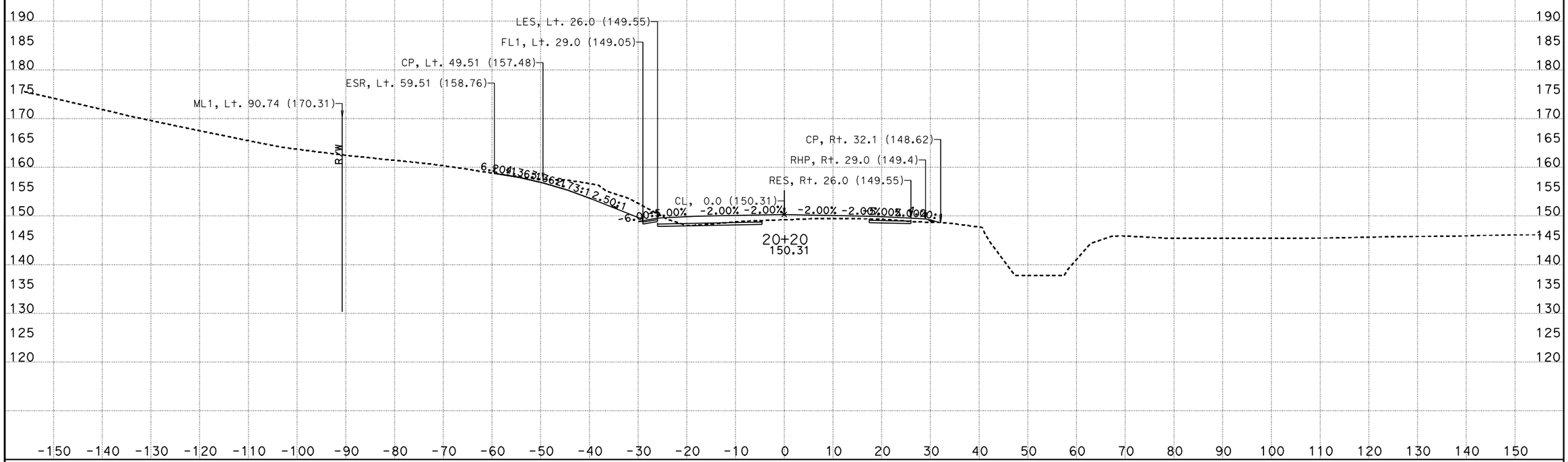

CREATED BY: I.Rummler
DATE: 7/24/2012
KC Project: 0213A

PROJECT ID: 0500000495

File: D:\ADDENDUM\SJR1west\updateJuly2012\xdsjr90000to519390dtmexist.ear

CONTRACT: 05-315804
DIST/CO/RTE/PM: 05/Mon,SBt/101/101.0-101.3,0.0-1.6

SCALE: 1" = 10' Horiz.
1" = 10' Vert.

All Dimensions are US Survey Feet

SJR1
CROSS SECTIONS
SHEET 64 OF 134

FOR EARTHWORK DEVELOPMENT ONLY

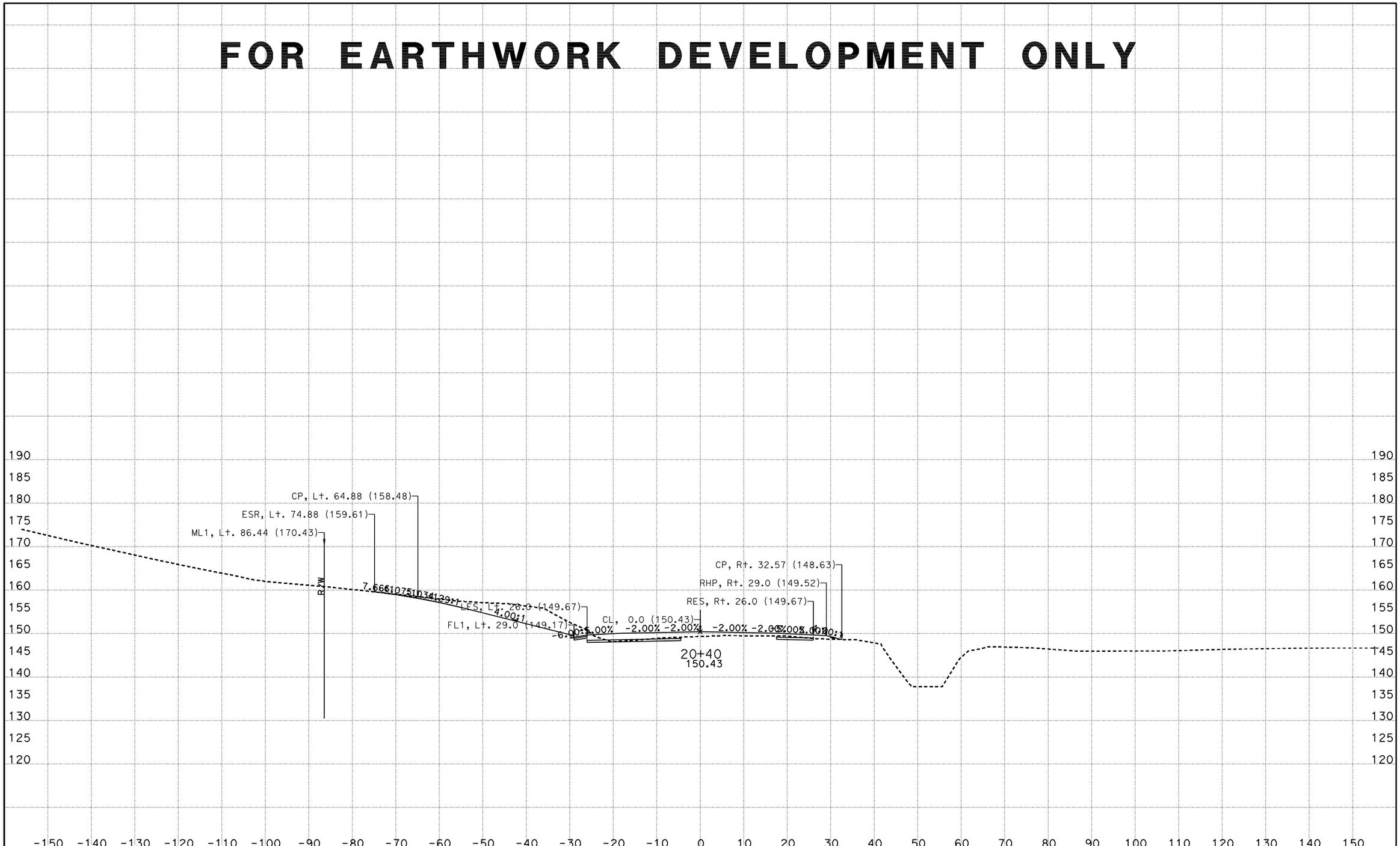

CREATED BY: I.Rummler
DATE: 7/24/2012
KC Project: 0213A

PROJECT ID: 0500000495

File: D:\ADDENDUM\SJR1west\updateJuly2012\xdsjr90000to519390dtmexist.ear

CONTRACT: 05-315804
DIST/CO/RTE/PM: 05/Mon,SBt/101/101.0-101.3,0.0-1.6

SCALE: 1" = 10' Horiz.
1" = 10' Vert.

All Dimensions are US Survey Feet

SJR1
CROSS SECTIONS
SHEET 65 OF 134

FOR EARTHWORK DEVELOPMENT ONLY

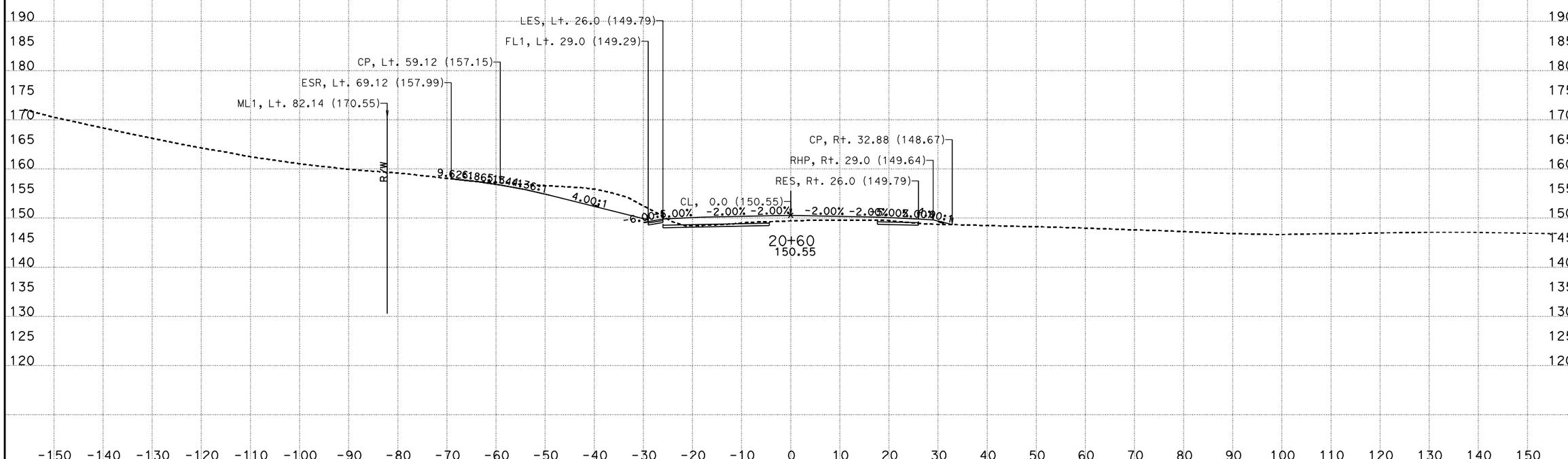

CREATED BY: I.Rummler
DATE: 7/24/2012
KC Project: 0213A

PROJECT ID: 0500000495

File: D:\ADDENDUM\SJR1west\updateJuly2012\xdsjr90000to519390dtmexist.ear

CONTRACT: 05-315804
DIST/CO/RTE/PM: 05/Mon,SBt/101/101.0-101.3,0.0-1.6

SCALE: 1" = 10' Horiz.
1" = 10' Vert.

All Dimensions are US Survey Feet

SJR1
CROSS SECTIONS

FOR EARTHWORK DEVELOPMENT ONLY

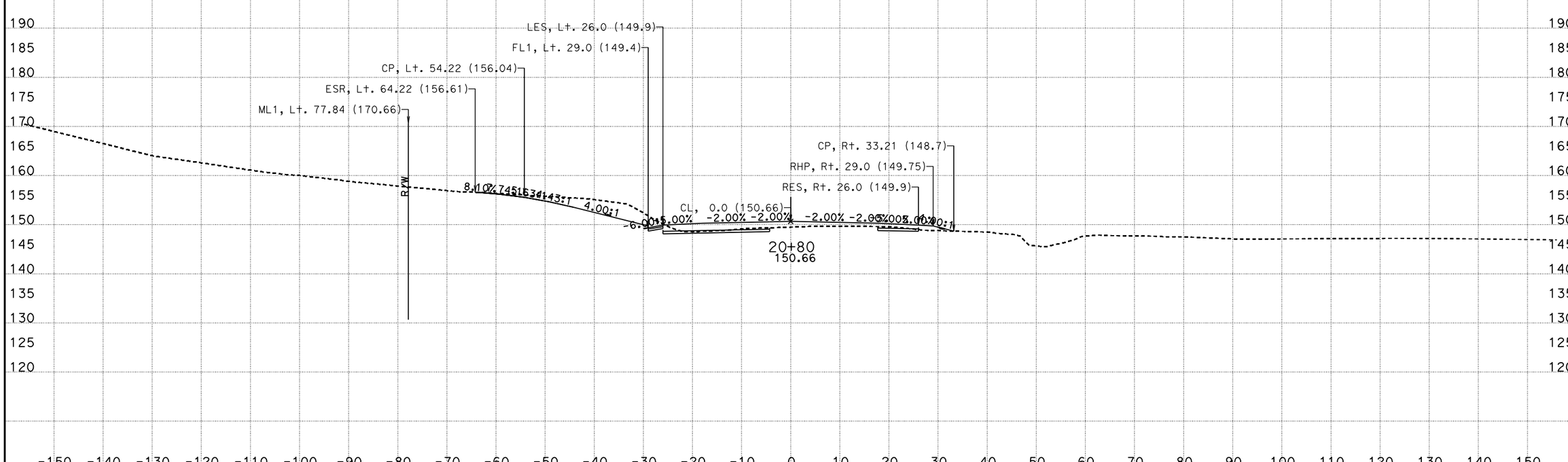

CREATED BY: I.Rummler
DATE: 7/24/2012
KC Project: 0213A

PROJECT ID: 0500000495

File: D:\ADDENDUM\SJR1west\updateJuly2012\xdsjr90000to519390dtmexist.ear

CONTRACT: 05-315804
DIST/CO/RTE/PM: 05/Mon,SBt/101/101.0-101.3,0.0-1.6

SCALE: 1" = 10' Horiz.
1" = 10' Vert.

All Dimensions are US Survey Feet

SJR1
CROSS SECTIONS
SHEET 67 OF 134

FOR EARTHWORK DEVELOPMENT ONLY

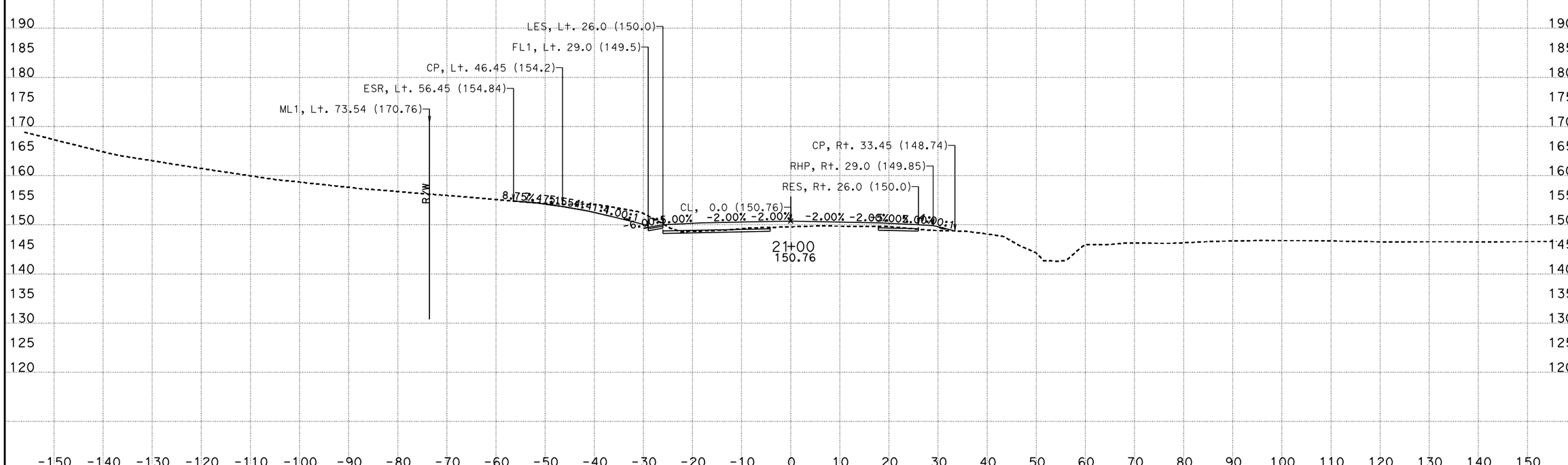

CREATED BY: I.Rummler
DATE: 7/24/2012
KC Project: 0213A

PROJECT ID: 0500000495

File: D:\ADDENDUM\SJR1west\updateJuly2012\xdsjr90000to519390dtmexist.ear

CONTRACT: 05-315804
DIST/CO/RTE/PM: 05/Mon,SBt/101/101.0-101.3,0.0-1.6

SCALE: 1" = 10' Horiz.
1" = 10' Vert.

All Dimensions are US Survey Feet

SJR1
CROSS SECTIONS
SHEET 68 OF 134

FOR EARTHWORK DEVELOPMENT ONLY

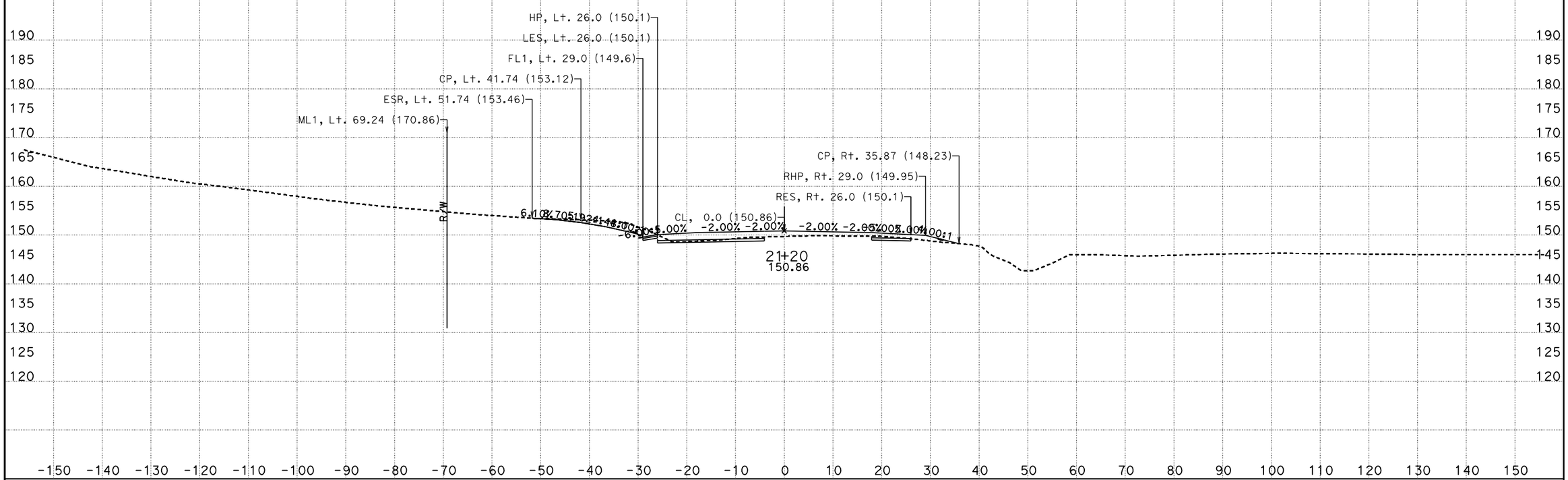

CREATED BY: I.Rummler
DATE: 7/24/2012
KC Project: 0213A

PROJECT ID: 0500000495

File: D:\ADDENDUM\SJR1west\updateJuly2012\xdsjr90000to519390dtmexist.ear

CONTRACT: 05-315804
DIST/CO/RTE/PM: 05/Mon,SBt/101/101.0-101.3,0.0-1.6

SCALE: 1" = 10' Horiz.
1" = 10' Vert.

All Dimensions are US Survey Feet

SJR1
CROSS SECTIONS

FOR EARTHWORK DEVELOPMENT ONLY

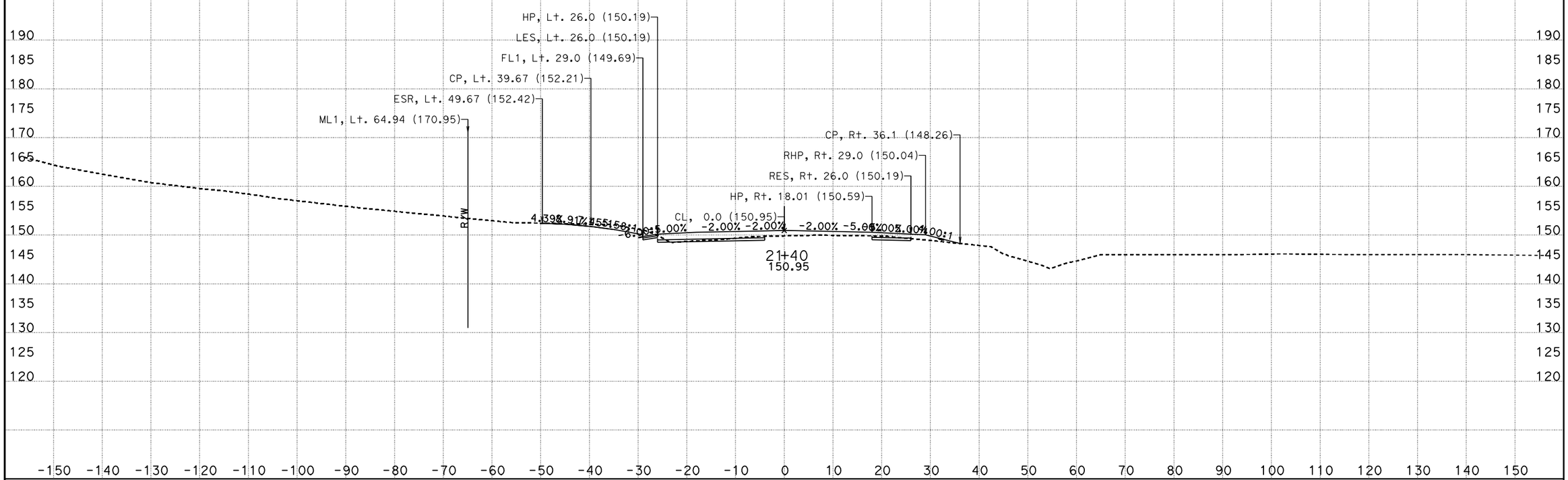

CREATED BY: I.Rummler
DATE: 7/24/2012
KC Project: 0213A

PROJECT ID: 0500000495

File: D:\ADDENDUM\SJR1west\updateJuly2012\xdsjr90000to519390dtmexist.ear

CONTRACT: 05-315804
DIST/CO/RTE/PM: 05/Mon,SBt/101/101.0-101.3,0.0-1.6

SCALE: 1" = 10' Horiz.
1" = 10' Vert.

All Dimensions are US Survey Feet

SJR1
CROSS SECTIONS

FOR EARTHWORK DEVELOPMENT ONLY

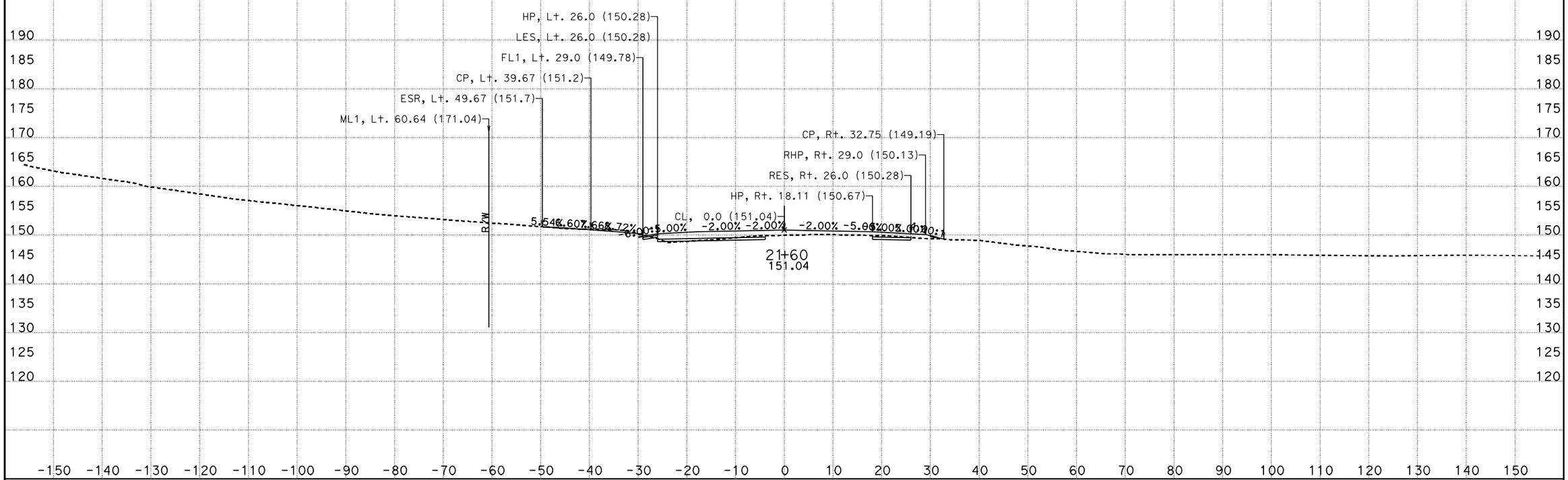

CREATED BY: I.Rummler
DATE: 7/24/2012
KC Project: 0213A

PROJECT ID: 0500000495

File: D:\ADDENDUM\SJR1west\updateJuly2012\xdsjr90000to519390dtmexist.ear

CONTRACT: 05-315804
DIST/CO/RTE/PM: 05/Mon,SBt/101/101.0-101.3,0.0-1.6

SCALE: 1" = 10' Horiz.
1" = 10' Vert.

All Dimensions are US Survey Feet

SJR1
CROSS SECTIONS

FOR EARTHWORK DEVELOPMENT ONLY

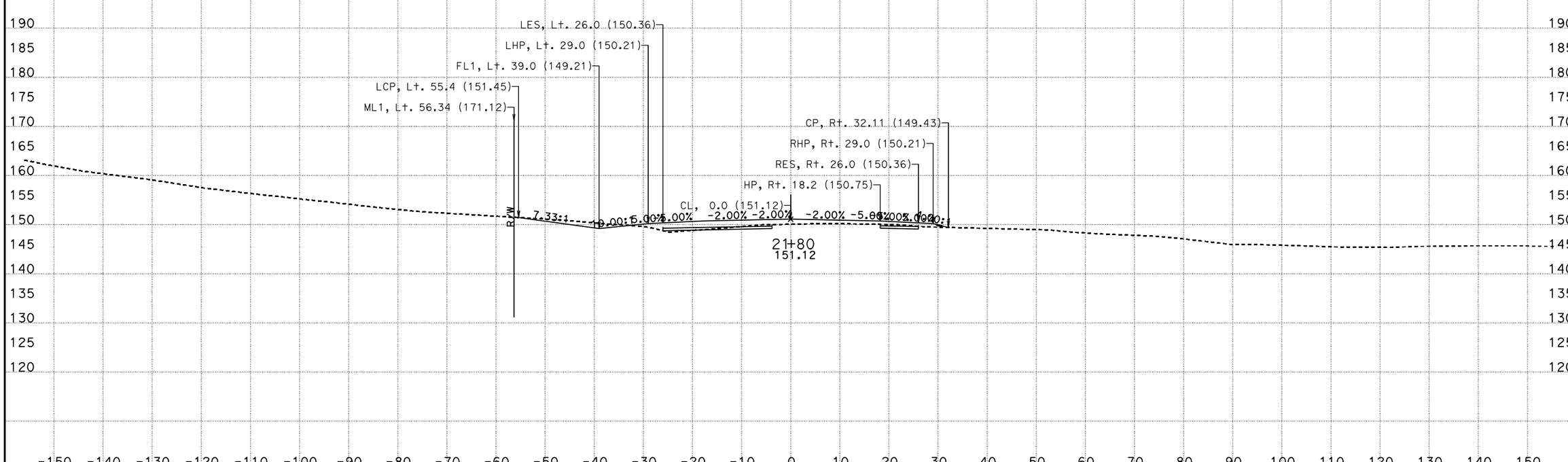

CREATED BY: I.Rummler
DATE: 7/24/2012
KC Project: 0213A

PROJECT ID: 0500000495

File: D:\ADDENDUM\SJR1west\updateJuly2012\xdsjr90000to519390dtmexist.ear

CONTRACT: 05-315804
DIST/CO/RTE/PM: 05/Mon,SBt/101/101.0-101.3,0.0-1.6

SCALE: 1" = 10' Horiz.
1" = 10' Vert.

All Dimensions are US Survey Feet

SJR1
CROSS SECTIONS
SHEET 72 OF 134

FOR EARTHWORK DEVELOPMENT ONLY

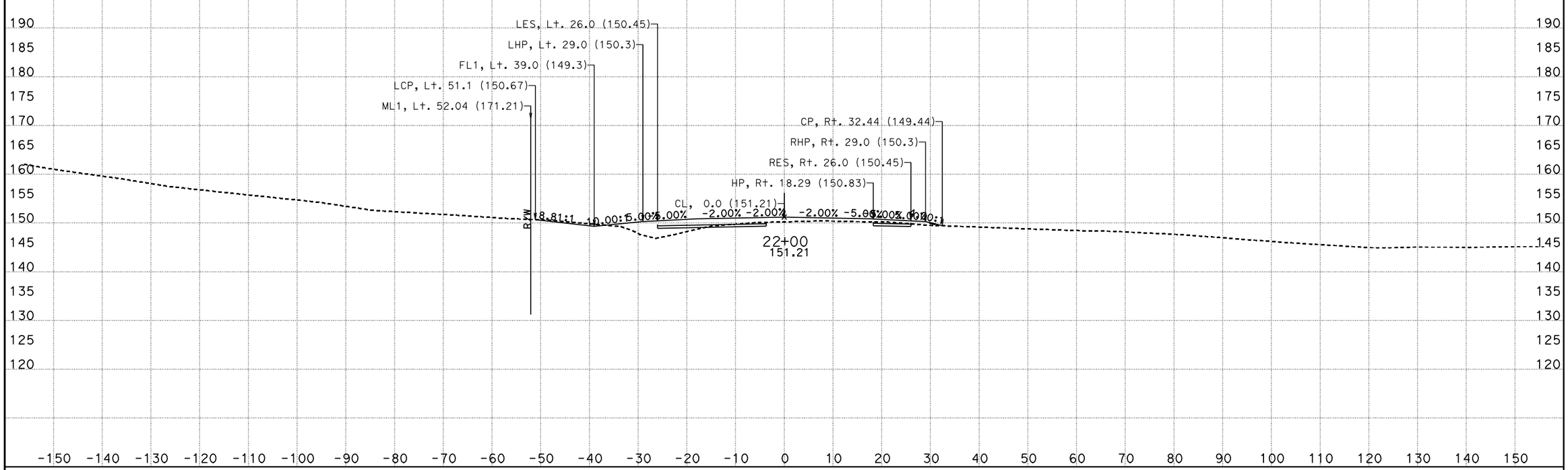

CREATED BY: I.Rummler
DATE: 7/24/2012
KC Project: 0213A

PROJECT ID: 0500000495

File: D:\ADDENDUM\SJR1west\updateJuly2012\xdsjr90000to519390dtmexist.ear

CONTRACT: 05-315804
DIST/CO/RTE/PM: 05/Mon,SBt/101/101.0-101.3,0.0-1.6

SCALE: 1" = 10' Horiz.
1" = 10' Vert.

All Dimensions are US Survey Feet

SJR1
CROSS SECTIONS

FOR EARTHWORK DEVELOPMENT ONLY

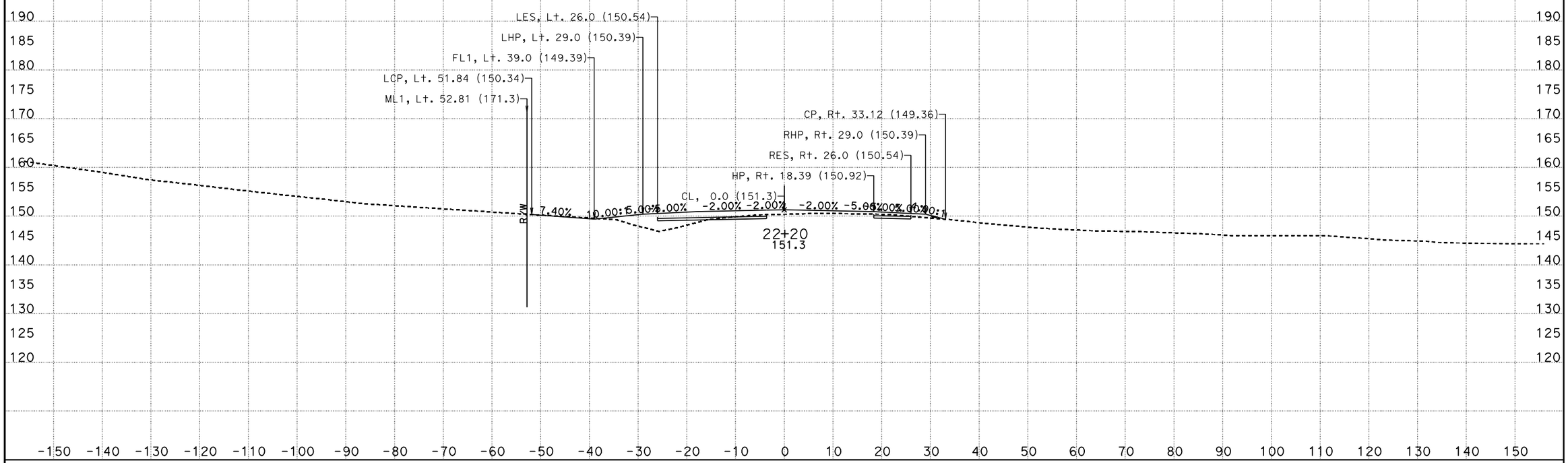

CREATED BY: I.Rummler
DATE: 7/24/2012
KC Project: 0213A

PROJECT ID: 0500000495

File: D:\ADDENDUM\SJR1west\updateJuly2012\xdsjr90000to519390dtmexist.ear

CONTRACT: 05-315804
DIST/CO/RTE/PM: 05/Mon,SBt/101/101.0-101.3,0.0-1.6

SCALE: 1" = 10' Horiz.
1" = 10' Vert.

All Dimensions are US Survey Feet

SJR1
CROSS SECTIONS

FOR EARTHWORK DEVELOPMENT ONLY

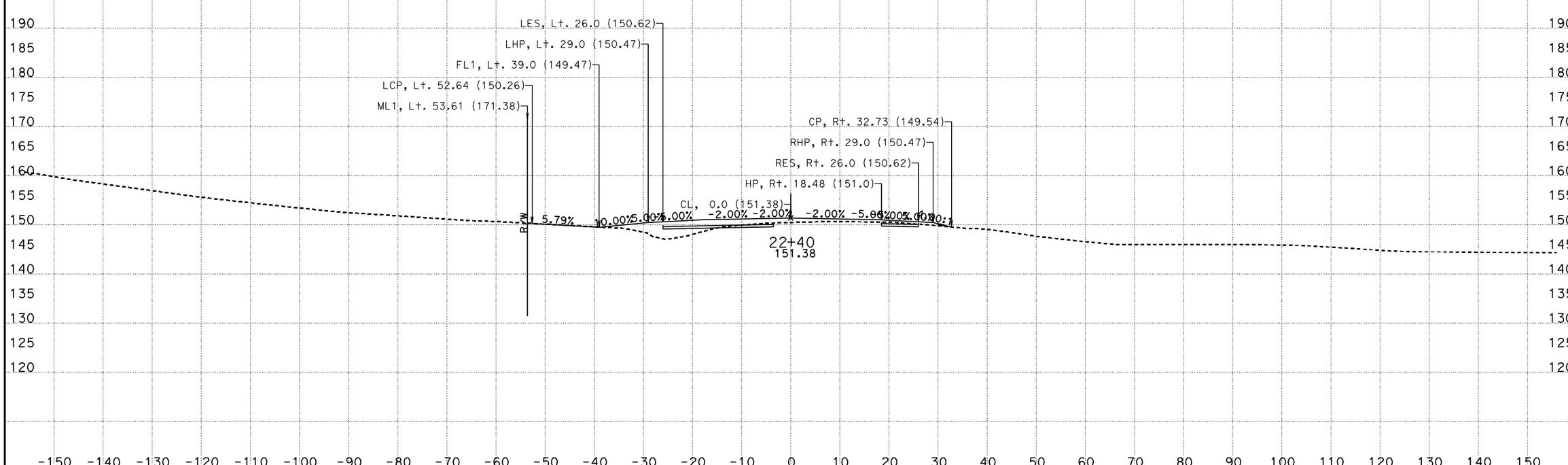

CREATED BY: I.Rummler
DATE: 7/24/2012
KC Project: 0213A

PROJECT ID: 0500000495

File: D:\ADDENDUM\SJR1west\updateJuly2012\xdsjr90000to519390dtmexist.ear

CONTRACT: 05-315804
DIST/CO/RTE/PM: 05/Mon,SBt/101/101.0-101.3,0.0-1.6

SCALE: 1" = 10' Horiz.
1" = 10' Vert.

All Dimensions are US Survey Feet

SJR1
CROSS SECTIONS

FOR EARTHWORK DEVELOPMENT ONLY

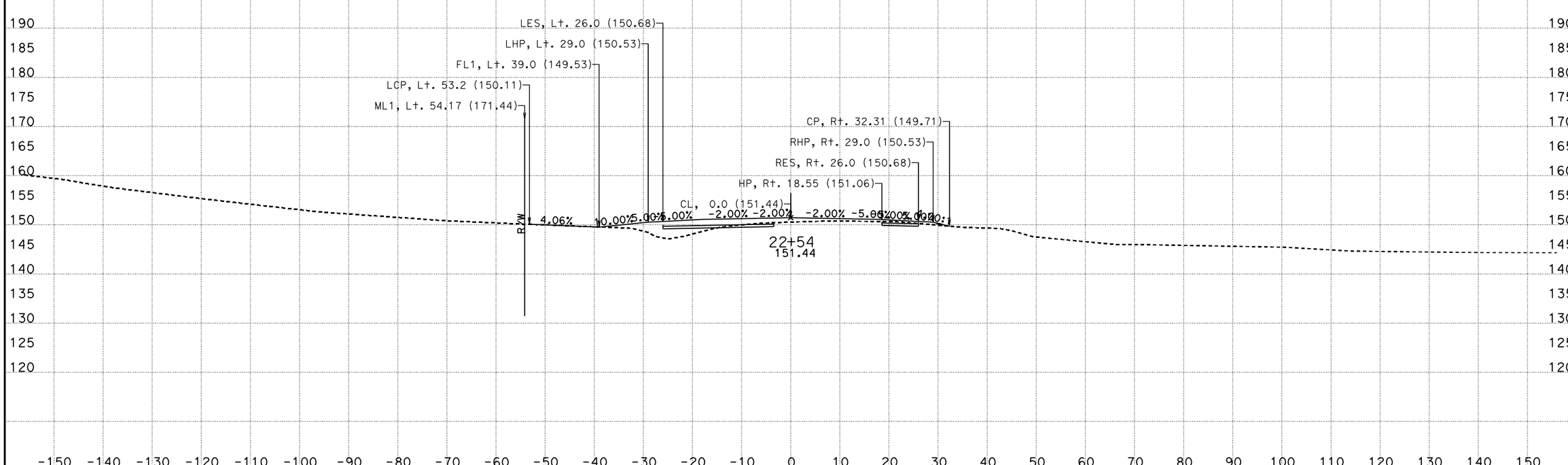

CREATED BY: I.Rummler
DATE: 7/24/2012
KC Project: 0213A

PROJECT ID: 0500000495

File: D:\ADDENDUM\SJR1west\updateJuly2012\xdsjr90000to519390dtmexist.ear

CONTRACT: 05-315804
DIST/CO/RTE/PM: 05/Mon,SBt/101/101.0-101.3,0.0-1.6

SCALE: 1" = 10' Horiz.
1" = 10' Vert.

All Dimensions are US Survey Feet

SJR1
CROSS SECTIONS

FOR EARTHWORK DEVELOPMENT ONLY

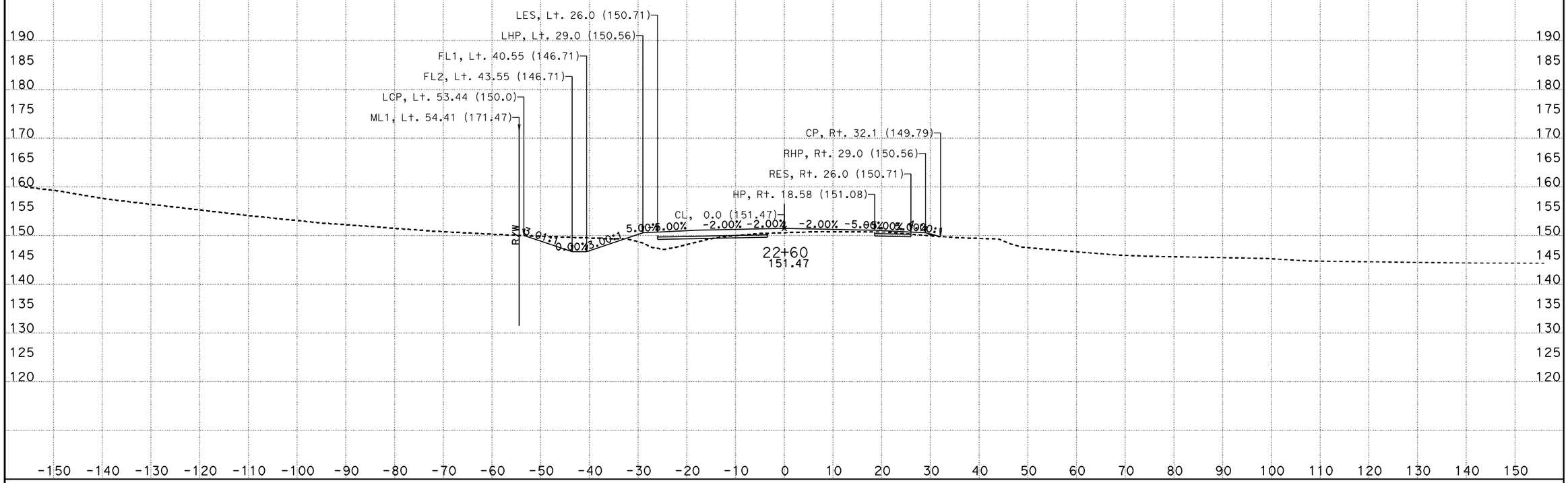

CREATED BY: I.Rummler
DATE: 7/24/2012
KC Project: 0213A

PROJECT ID: 0500000495

File: D:\ADDENDUM\SJR1west\updateJuly2012\xdsjr90000to519390dtmexist.ear

CONTRACT: 05-315804
DIST/CO/RTE/PM: 05/Mon,SBt/101/101.0-101.3,0.0-1.6

SCALE: 1" = 10' Horiz.
1" = 10' Vert.

All Dimensions are US Survey Feet

SJR1
CROSS SECTIONS

FOR EARTHWORK DEVELOPMENT ONLY

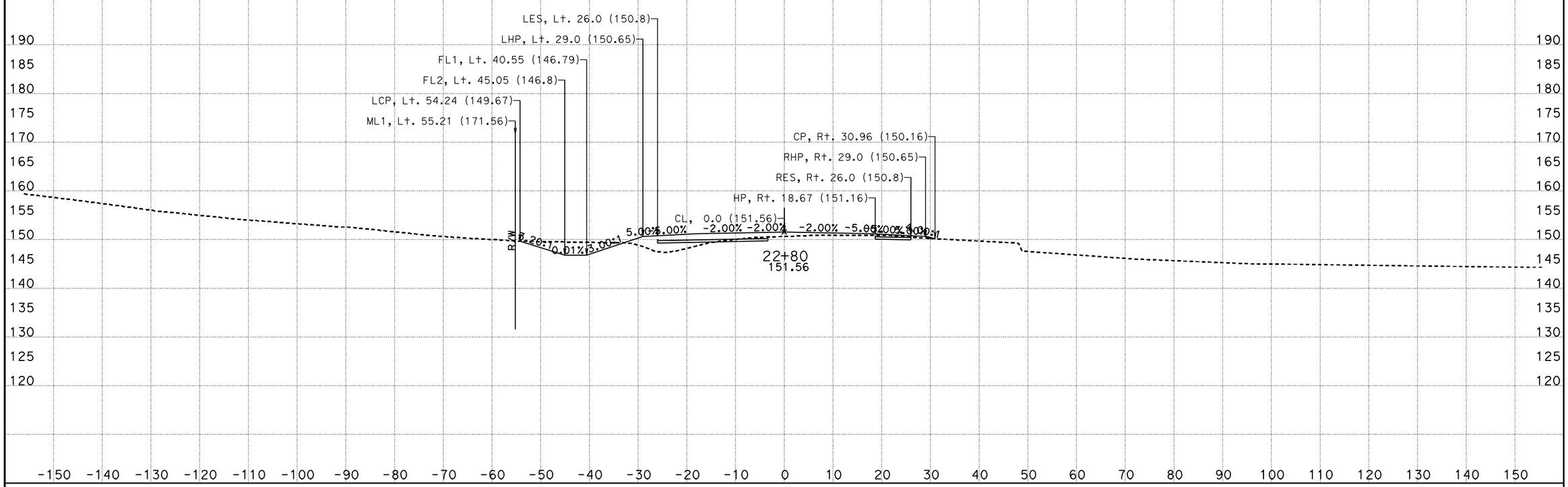

CREATED BY: I.Rummler
DATE: 7/24/2012
KC Project: 0213A

PROJECT ID: 0500000495

File: D:\ADDENDUM\SJR1west\updateJuly2012\xdsjr90000to519390dtmexist.ear

CONTRACT: 05-315804
DIST/CO/RTE/PM: 05/Mon,SBt/101/101.0-101.3,0.0-1.6

SCALE: 1" = 10' Horiz.
1" = 10' Vert.

All Dimensions are US Survey Feet

SJR1
CROSS SECTIONS

FOR EARTHWORK DEVELOPMENT ONLY

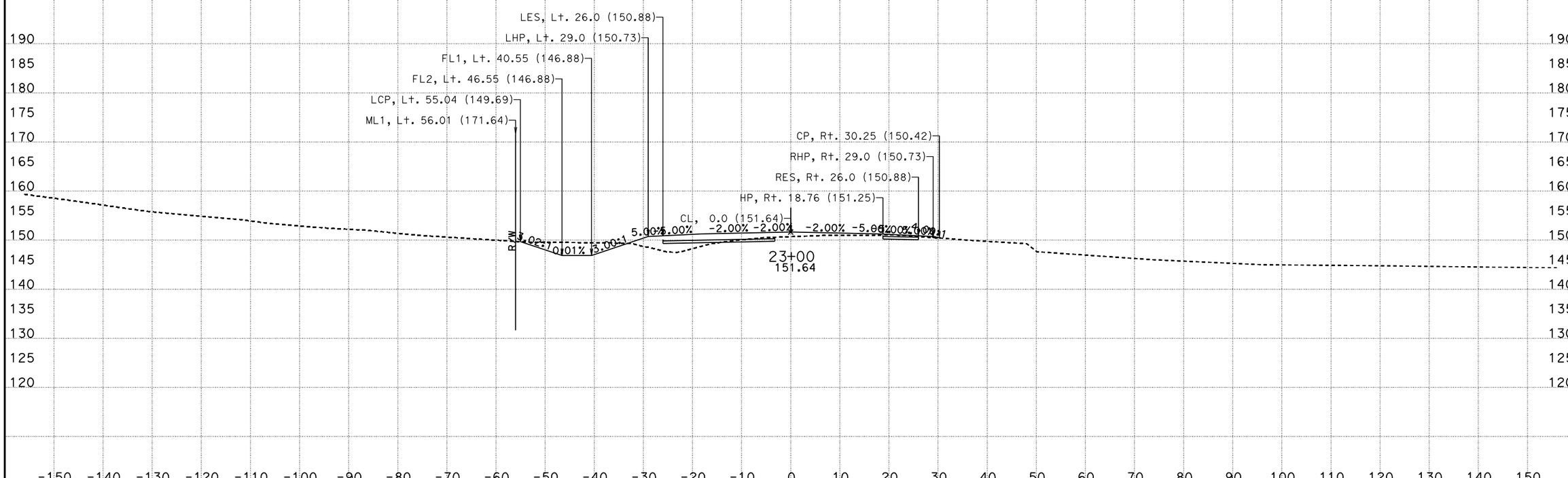

CREATED BY: I.Rummler
DATE: 7/24/2012
KC Project: 0213A

PROJECT ID: 0500000495

File: D:\ADDENDUM\SJR1west\updateJuly2012\xdsjr90000to519390dtmexist.ear

CONTRACT: 05-315804
DIST/CO/RTE/PM: 05/Mon,SBt/101/101.0-101.3,0.0-1.6

SCALE: 1" = 10' Horiz.
1" = 10' Vert.

All Dimensions are US Survey Feet

SJR1
CROSS SECTIONS

FOR EARTHWORK DEVELOPMENT ONLY

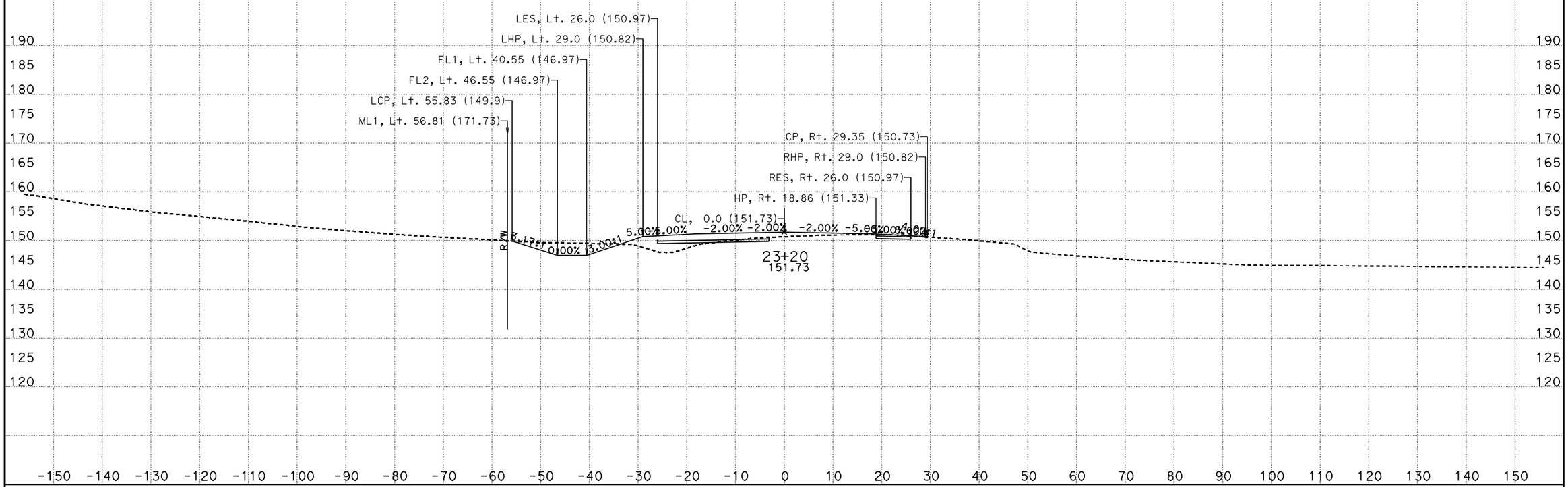

CREATED BY: I.Rummler
DATE: 7/24/2012
KC Project: 0213A

PROJECT ID: 0500000495

File: D:\ADDENDUM\SJR1west\updateJuly2012\xdsjr90000to519390dtmexist.ear

CONTRACT: 05-315804
DIST/CO/RTE/PM: 05/Mon,SBt/101/101.0-101.3,0.0-1.6

SCALE: 1" = 10' Horiz.
1" = 10' Vert.

All Dimensions are US Survey Feet

SJR1
CROSS SECTIONS

FOR EARTHWORK DEVELOPMENT ONLY

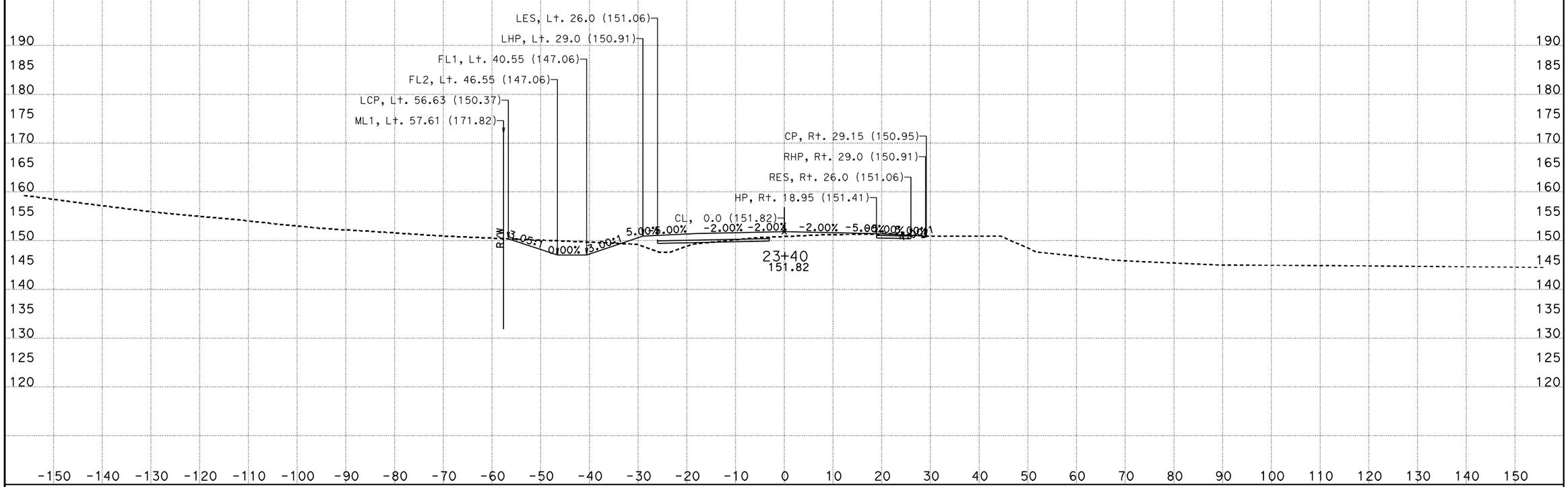

CREATED BY: I.Rummler
DATE: 7/24/2012
KC Project: 0213A

PROJECT ID: 0500000495

File: D:\ADDENDUM\SJR1west\updateJuly2012\xdsjr90000to519390dtmexist.ear

CONTRACT: 05-315804
DIST/CO/RTE/PM: 05/Mon,SBt/101/101.0-101.3,0.0-1.6

SCALE: 1" = 10' Horiz.
1" = 10' Vert.

All Dimensions are US Survey Feet

SJR1
CROSS SECTIONS

FOR EARTHWORK DEVELOPMENT ONLY

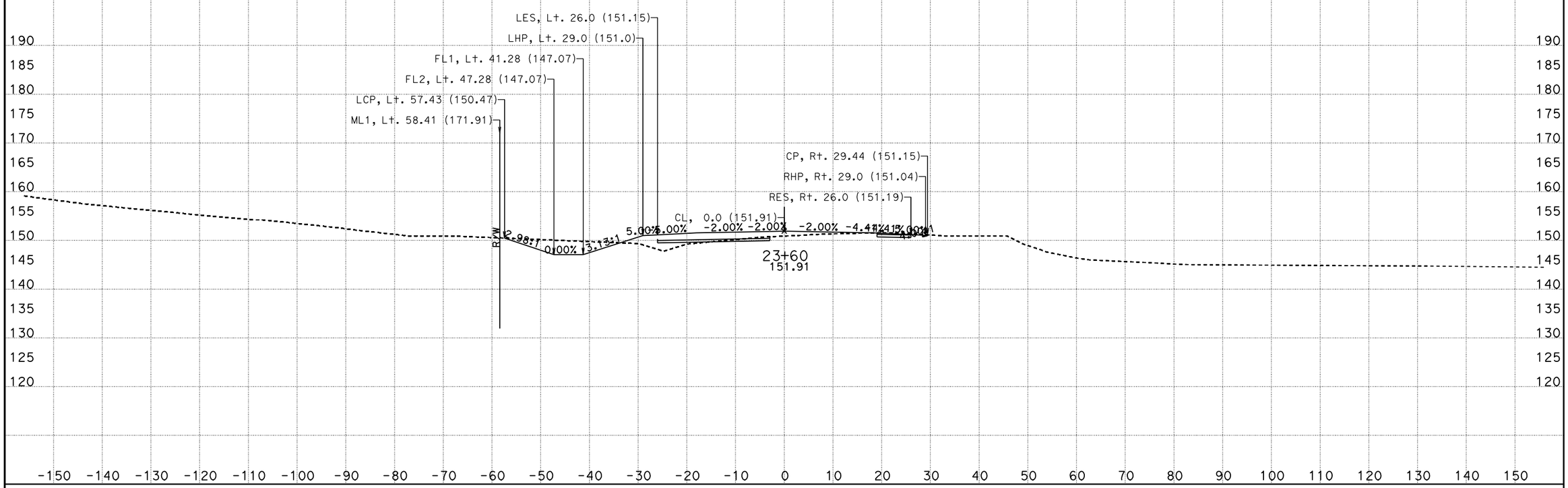

CREATED BY: I.Rummler
DATE: 7/24/2012
KC Project: 0213A

PROJECT ID: 0500000495

File: D:\ADDENDUM\SJR1west\updateJuly2012\xdsjr90000to519390dtmexist.ear

CONTRACT: 05-315804
DIST/CO/RTE/PM: 05/Mon,SBt/101/101.0-101.3,0.0-1.6

SCALE: 1" = 10' Horiz.
1" = 10' Vert.

All Dimensions are US Survey Feet

SJR1
CROSS SECTIONS

FOR EARTHWORK DEVELOPMENT ONLY

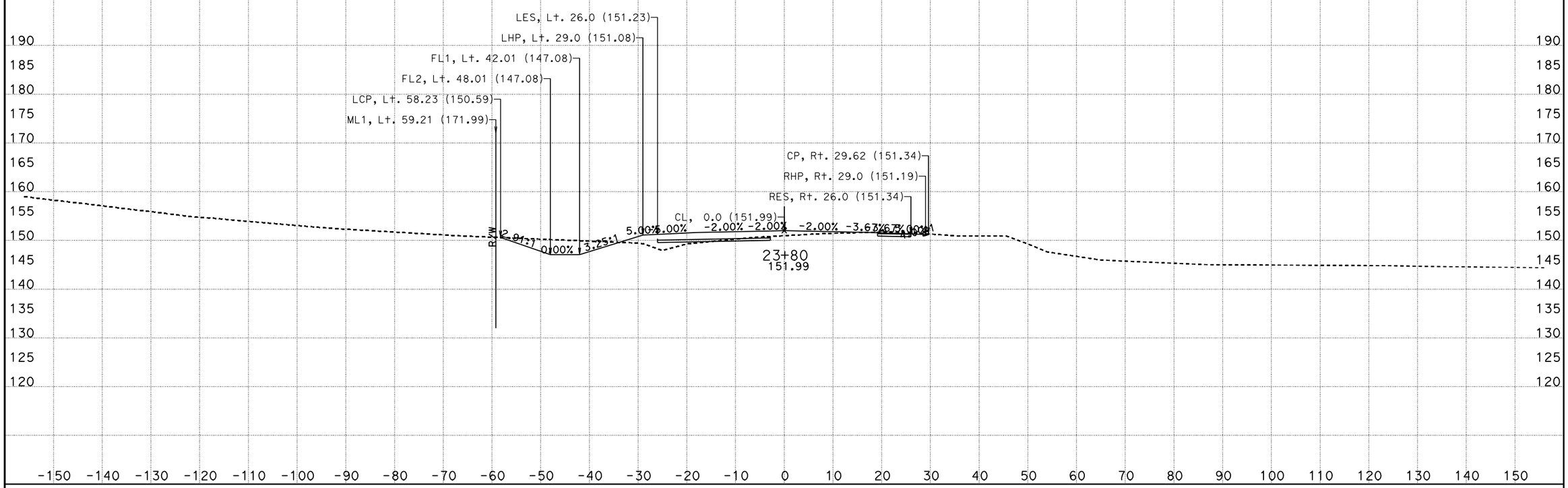

CREATED BY: I.Rummler
DATE: 7/24/2012
KC Project: 0213A

PROJECT ID: 0500000495

File: D:\ADDENDUM\SJR1west\updateJuly2012\xdsjr90000to519390dtmexist.ear

CONTRACT: 05-315804
DIST/CO/RTE/PM: 05/Mon,SBt/101/101.0-101.3,0.0-1.6

SCALE: 1" = 10' Horiz.
1" = 10' Vert.

All Dimensions are US Survey Feet

SJR1
CROSS SECTIONS

FOR EARTHWORK DEVELOPMENT ONLY

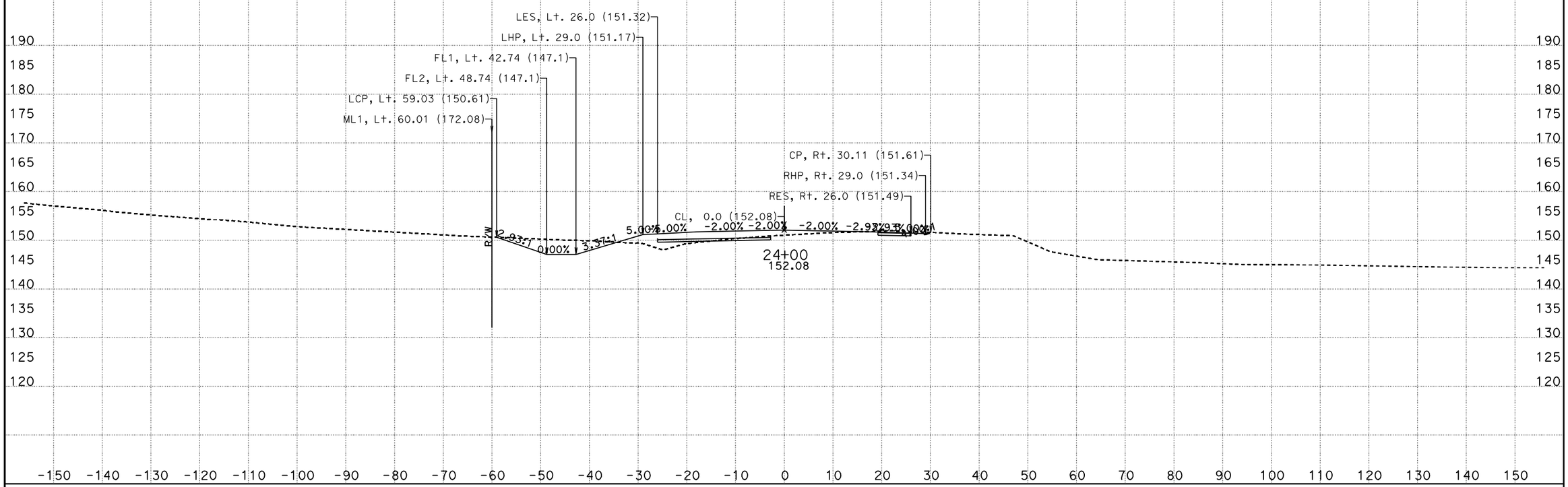

CREATED BY: I.Rummler
DATE: 7/24/2012
KC Project: 0213A

PROJECT ID: 0500000495

File: D:\ADDENDUM\SJR1west\updateJuly2012\xdsjr90000to519390dtmexist.ear

CONTRACT: 05-315804
DIST/CO/RTE/PM: 05/Mon,SBt/101/101.0-101.3,0.0-1.6

SCALE: 1" = 10' Horiz.
1" = 10' Vert.

All Dimensions are US Survey Feet

SJR1
CROSS SECTIONS

FOR EARTHWORK DEVELOPMENT ONLY

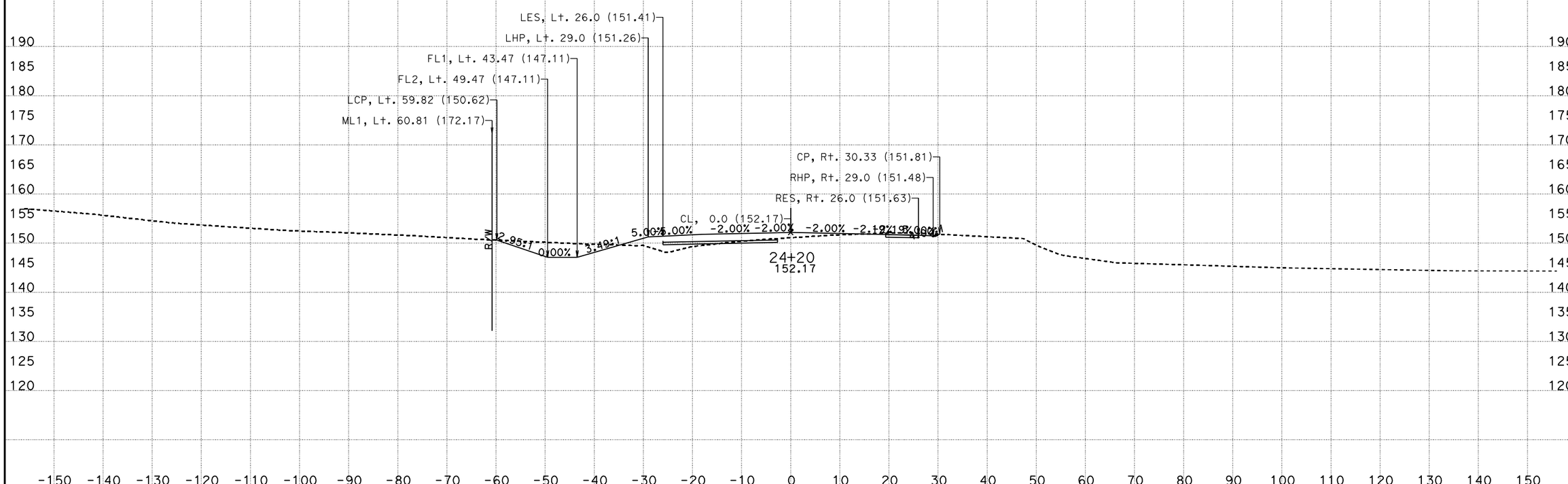

CREATED BY: I.Rummler
DATE: 7/24/2012
KC Project: 0213A

PROJECT ID: 0500000495

File: D:\ADDENDUM\SJR1west\updateJuly2012\xdsjr90000to519390dtmexist.ear

CONTRACT: 05-315804
DIST/CO/RTE/PM: 05/Mon,SBt/101/101.0-101.3,0.0-1.6

SCALE: 1" = 10' Horiz.
1" = 10' Vert.

All Dimensions are US Survey Feet

SJR1
CROSS SECTIONS
SHEET 85 OF 134

FOR EARTHWORK DEVELOPMENT ONLY

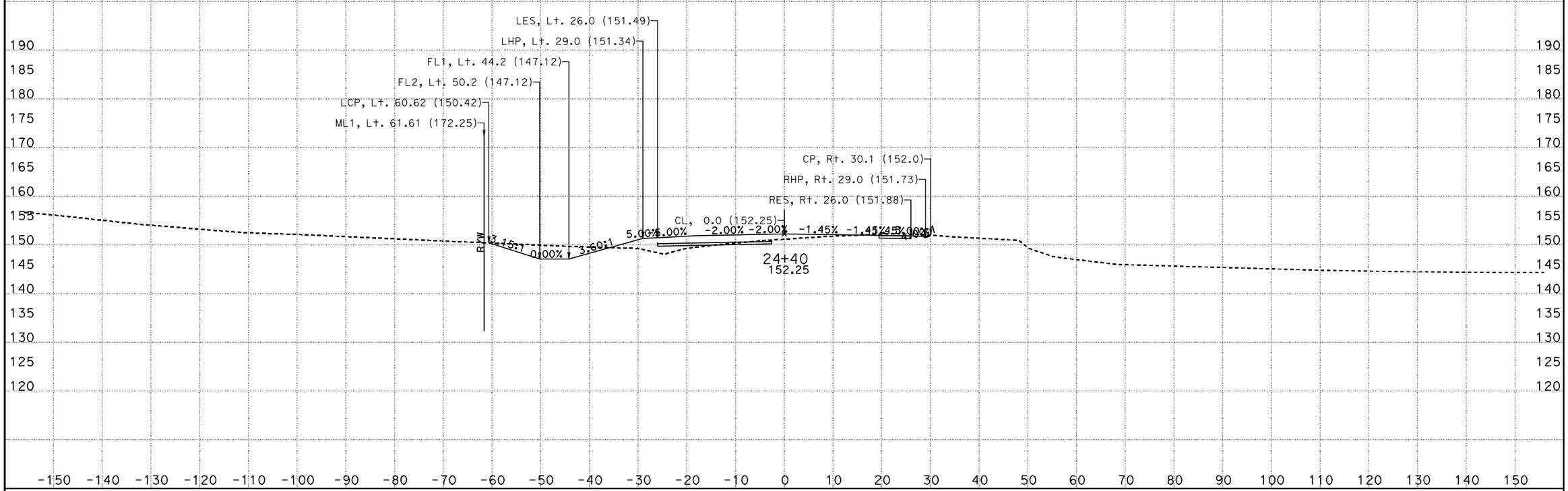

CREATED BY: I.Rummler
DATE: 7/24/2012
KC Project: 0213A

PROJECT ID: 0500000495

File: D:\ADDENDUM\SJR1west\updateJuly2012\xdsjr90000to519390dtmexist.ear

CONTRACT: 05-315804
DIST/CO/RTE/PM: 05/Mon,SBt/101/101.0-101.3,0.0-1.6

SCALE: 1" = 10' Horiz.
1" = 10' Vert.

All Dimensions are US Survey Feet

SJR1
CROSS SECTIONS
SHEET 86 OF 134

FOR EARTHWORK DEVELOPMENT ONLY

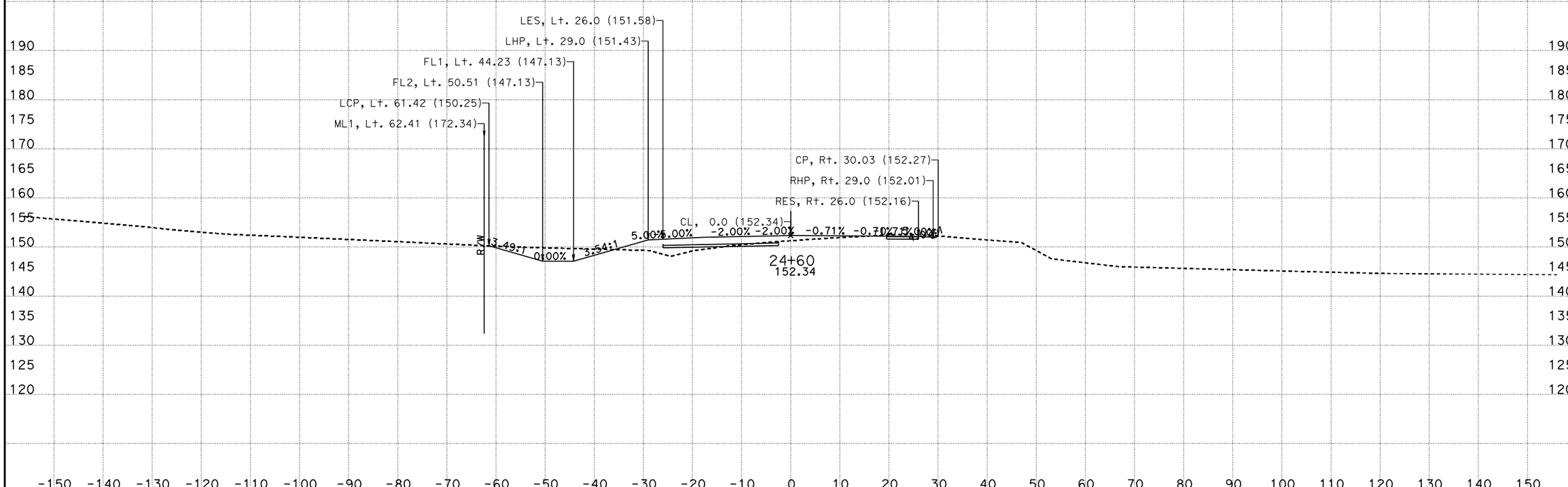

CREATED BY: I.Rummler
DATE: 7/24/2012
KC Project: 0213A

PROJECT ID: 0500000495

File: D:\ADDENDUM\SJR1west\updateJuly2012\xdsjr90000to519390dtmexist.ear

CONTRACT: 05-315804
DIST/CO/RTE/PM: 05/Mon,SBt/101/101.0-101.3,0.0-1.6

SCALE: 1" = 10' Horiz.
1" = 10' Vert.

All Dimensions are US Survey Feet

SJR1
CROSS SECTIONS
SHEET 87 OF 134

FOR EARTHWORK DEVELOPMENT ONLY

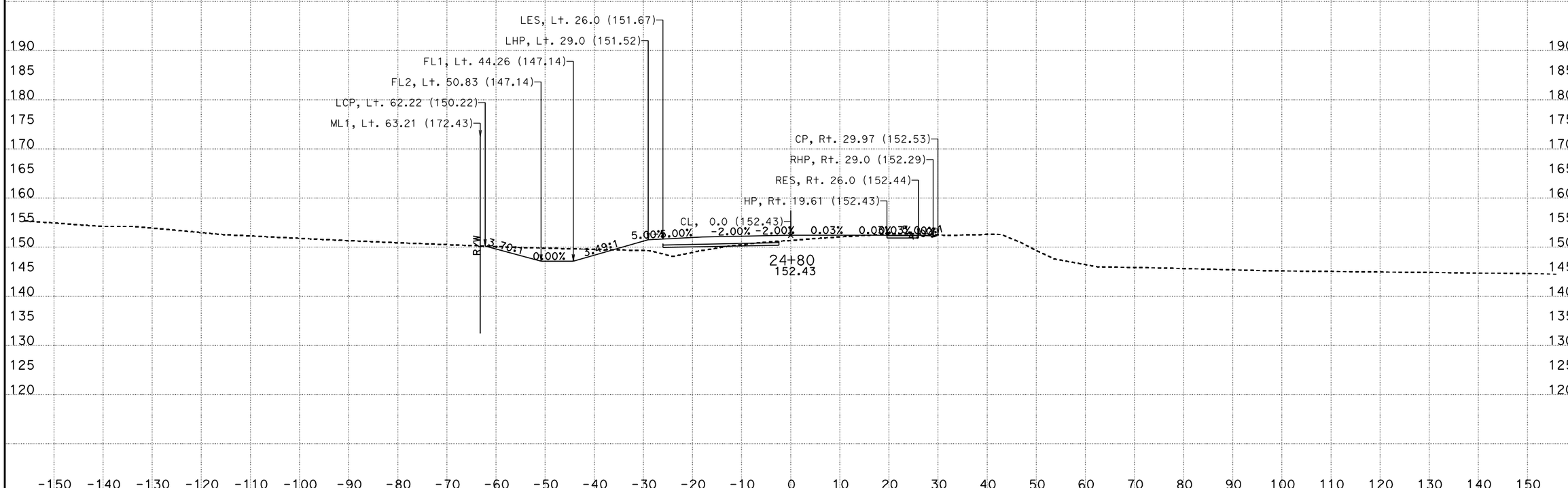

CREATED BY: I.Rummler
DATE: 7/24/2012
KC Project: 0213A

PROJECT ID: 0500000495

File: D:\ADDENDUM\SJR1west\updateJuly2012\xdsjr90000to519390dtmexist.ear

CONTRACT: 05-315804
DIST/CO/RTE/PM: 05/Mon,SBt/101/101.0-101.3,0.0-1.6

SCALE: 1" = 10' Horiz.
1" = 10' Vert.

All Dimensions are US Survey Feet

SJR1
CROSS SECTIONS
SHEET 88 OF 134

FOR EARTHWORK DEVELOPMENT ONLY

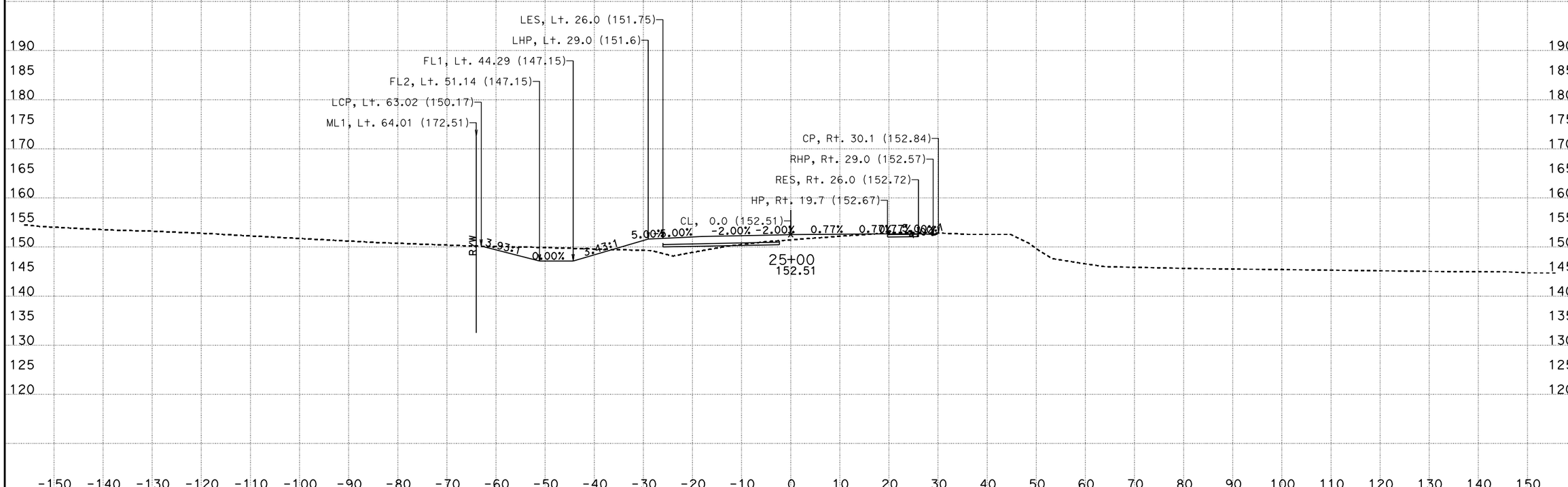

CREATED BY: I.Rummler
DATE: 7/24/2012
KC Project: 0213A

PROJECT ID: 0500000495

File: D:\ADDENDUM\SJR1west\updateJuly2012\xdsjr90000to519390dtmexist.ear

CONTRACT: 05-315804
DIST/CO/RTE/PM: 05/Mon,SBt/101/101.0-101.3,0.0-1.6

SCALE: 1" = 10' Horiz.
1" = 10' Vert.

All Dimensions are US Survey Feet

SJR1
CROSS SECTIONS
SHEET 89 OF 134

FOR EARTHWORK DEVELOPMENT ONLY

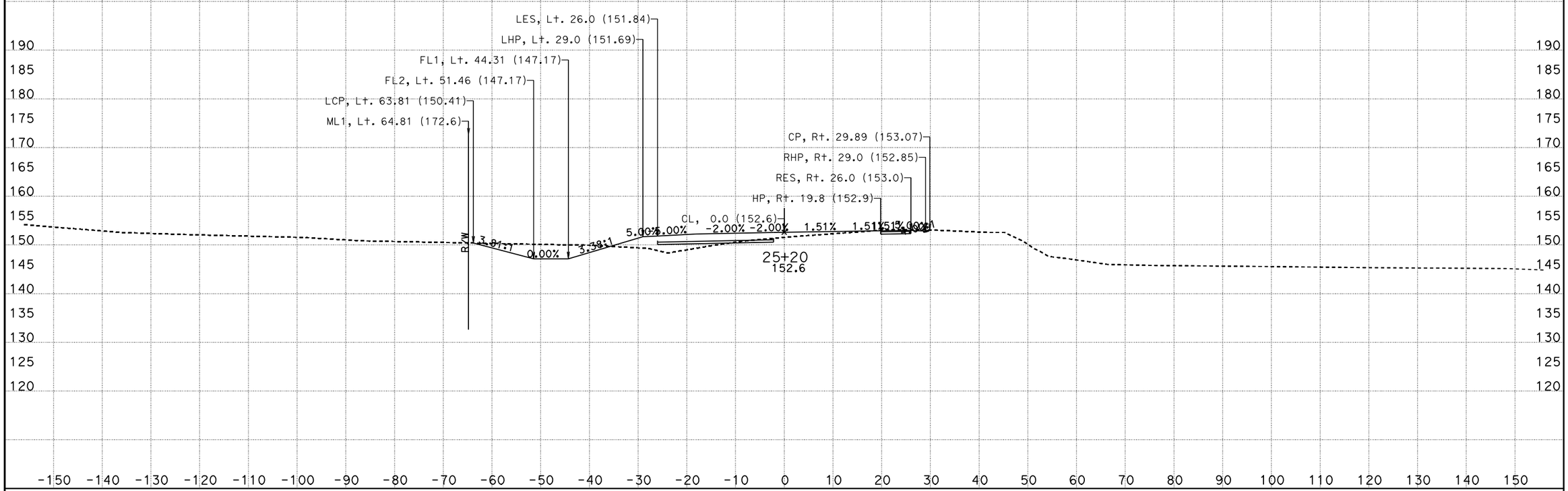

CREATED BY: I.Rummler
DATE: 7/24/2012
KC Project: 0213A

PROJECT ID: 0500000495

File: D:\ADDENDUM\SJR1west\updateJuly2012\xdsjr90000to519390dtmexist.ear

CONTRACT: 05-315804
DIST/CO/RTE/PM: 05/Mon,SBt/101/101.0-101.3,0.0-1.6

SCALE: 1" = 10' Horiz.
1" = 10' Vert.

All Dimensions are US Survey Feet

SJR1
CROSS SECTIONS
SHEET 90 OF 134

FOR EARTHWORK DEVELOPMENT ONLY

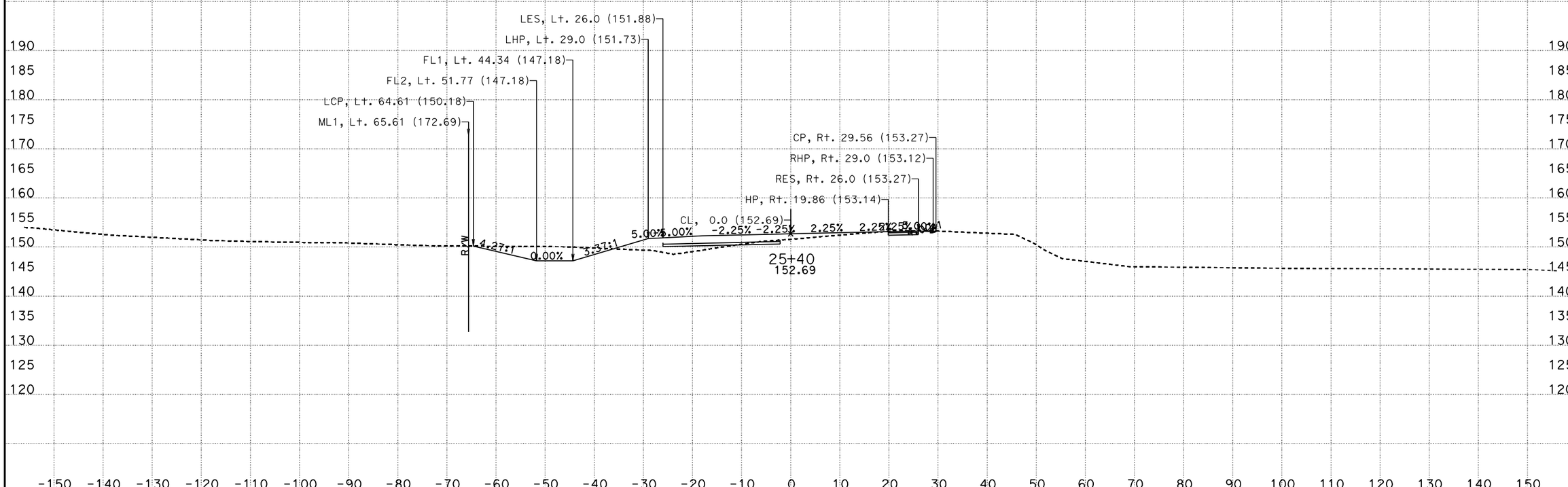

CREATED BY: I.Rummler
DATE: 7/24/2012
KC Project: 0213A

PROJECT ID: 0500000495

File: D:\ADDENDUM\SJR1west\updateJuly2012\xdsjr90000to519390dtmexist.ear

CONTRACT: 05-315804
DIST/CO/RTE/PM: 05/Mon,SBt/101/101.0-101.3,0.0-1.6

SCALE: 1" = 10' Horiz.
1" = 10' Vert.

All Dimensions are US Survey Feet

SJR1
CROSS SECTIONS
SHEET 91 OF 134

FOR EARTHWORK DEVELOPMENT ONLY

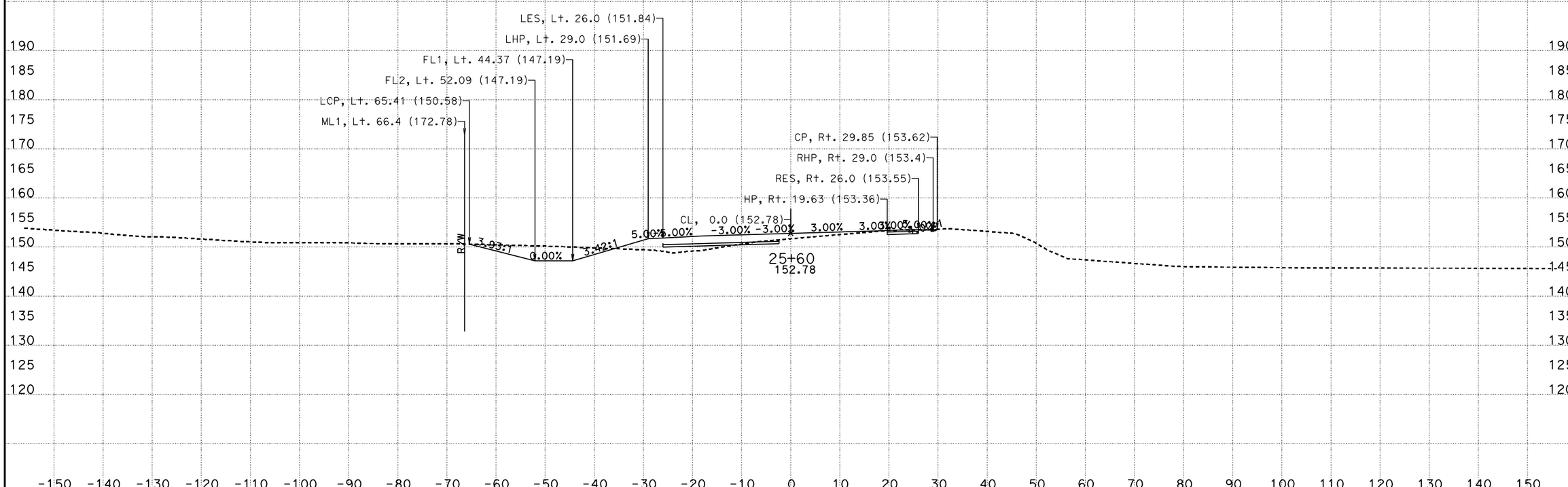

CREATED BY: I.Rummler
DATE: 7/24/2012
KC Project: 0213A

PROJECT ID: 0500000495

File: D:\ADDENDUM\SJR1west\updateJuly2012\xdsjr90000to519390dtmexist.ear

CONTRACT: 05-315804
DIST/CO/RTE/PM: 05/Mon,SBt/101/101.0-101.3,0.0-1.6

SCALE: 1" = 10' Horiz.
1" = 10' Vert.

All Dimensions are US Survey Feet

SJR1
CROSS SECTIONS
SHEET 92 OF 134

FOR EARTHWORK DEVELOPMENT ONLY

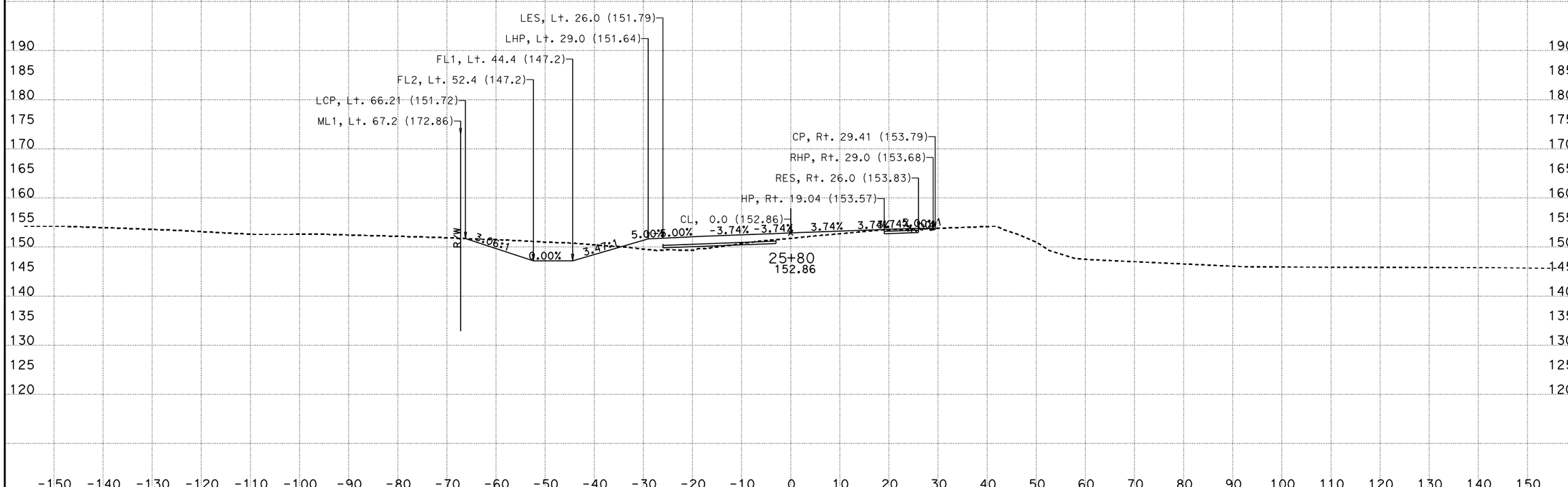

CREATED BY: I.Rummler
DATE: 7/24/2012
KC Project: 0213A

PROJECT ID: 0500000495

File: D:\ADDENDUM\SJR1west\updateJuly2012\xdsjr90000to519390dtmexist.ear

CONTRACT: 05-315804
DIST/CO/RTE/PM: 05/Mon,SBt/101/101.0-101.3,0.0-1.6

SCALE: 1" = 10' Horiz.
1" = 10' Vert.

All Dimensions are US Survey Feet

SJR1
CROSS SECTIONS
SHEET 93 OF 134

FOR EARTHWORK DEVELOPMENT ONLY

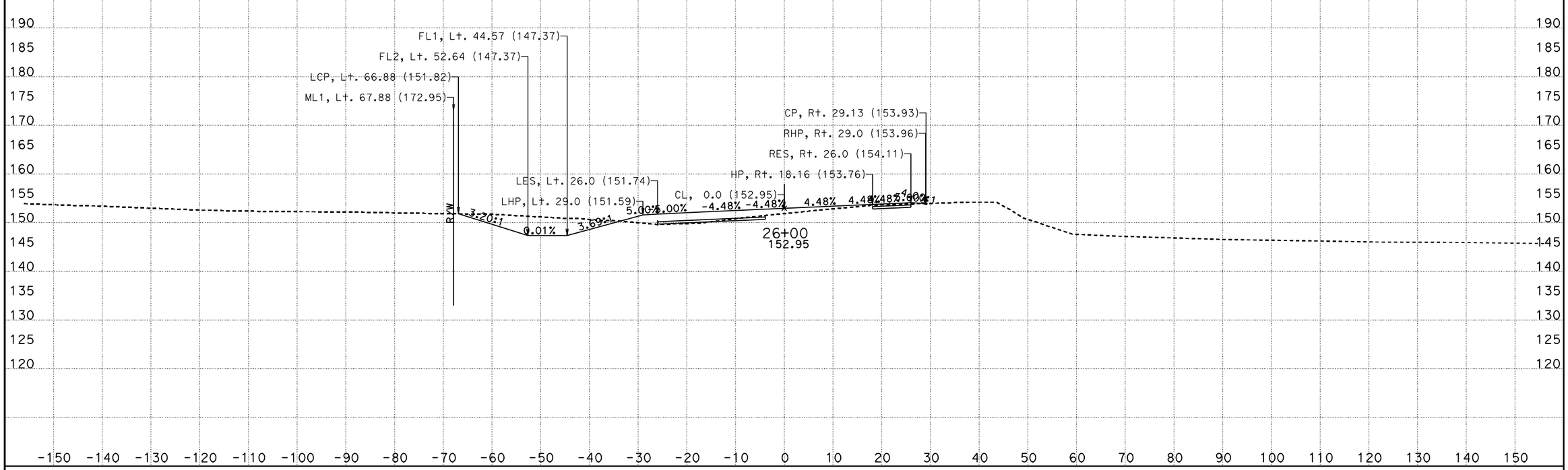

CREATED BY: I.Rummler
DATE: 7/24/2012
KC Project: 0213A

PROJECT ID: 0500000495

File: D:\ADDENDUM\SJR1west\updateJuly2012\xdsjr90000to519390dtmexist.ear

CONTRACT: 05-315804
DIST/CO/RTE/PM: 05/Mon,SBt/101/101.0-101.3,0.0-1.6

SCALE: 1" = 10' Horiz.
1" = 10' Vert.

All Dimensions are US Survey Feet

SJR1
CROSS SECTIONS

FOR EARTHWORK DEVELOPMENT ONLY

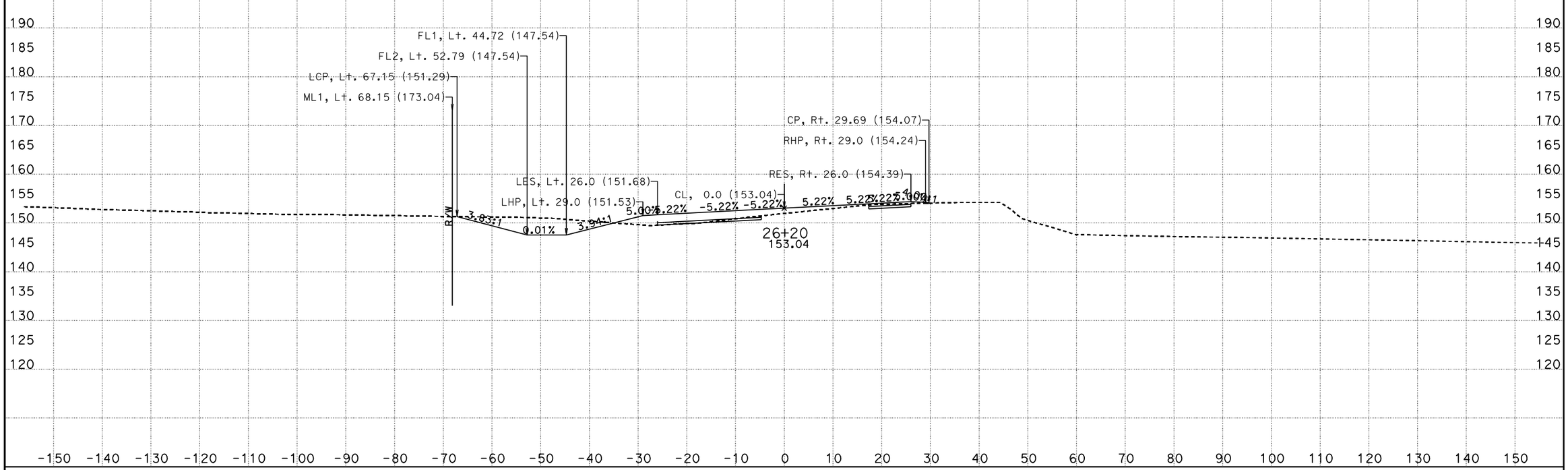

CREATED BY: I.Rummler
DATE: 7/24/2012
KC Project: 0213A

PROJECT ID: 0500000495

File: D:\ADDENDUM\SJR1west\updateJuly2012\xdsjr90000to519390dtmexist.ear

CONTRACT: 05-315804
DIST/CO/RTE/PM: 05/Mon,SBt/101/101.0-101.3,0.0-1.6

SCALE: 1" = 10' Horiz.
1" = 10' Vert.

All Dimensions are US Survey Feet

SJR1
CROSS SECTIONS

FOR EARTHWORK DEVELOPMENT ONLY

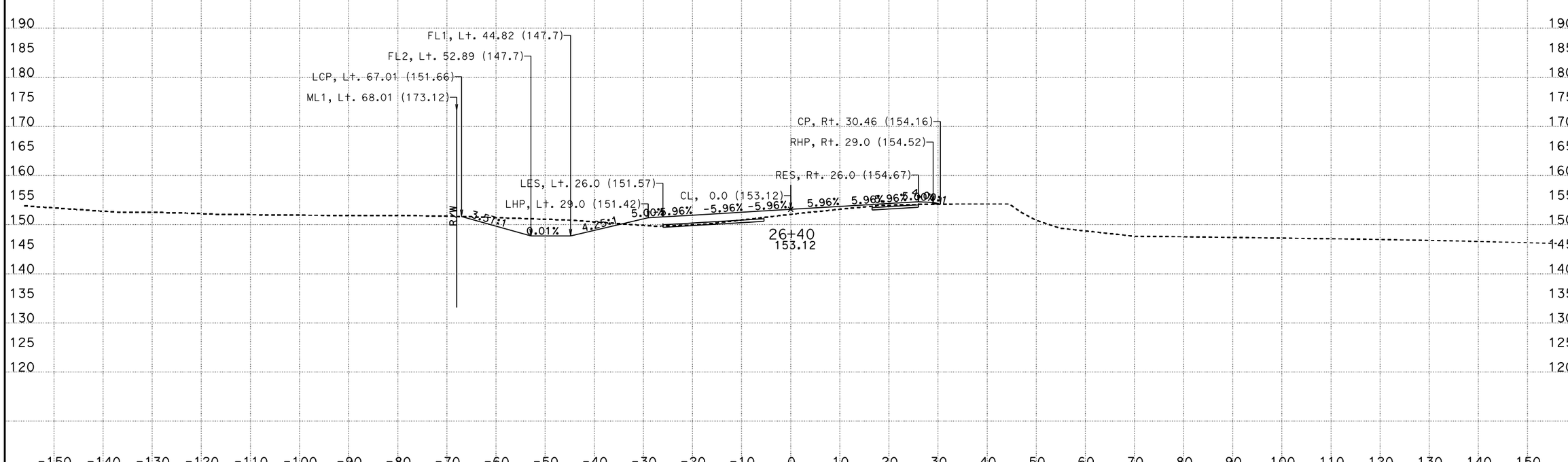

CREATED BY: I.Rummler
DATE: 7/24/2012
KC Project: 0213A

PROJECT ID: 0500000495

File: D:\ADDENDUM\SJR1west\updateJuly2012\xdsjr90000to519390dtmexist.ear

CONTRACT: 05-315804
DIST/CO/RTE/PM: 05/Mon,SBt/101/101.0-101.3,0.0-1.6

SCALE: 1" = 10' Horiz.
1" = 10' Vert.

All Dimensions are US Survey Feet

SJR1
CROSS SECTIONS

FOR EARTHWORK DEVELOPMENT ONLY

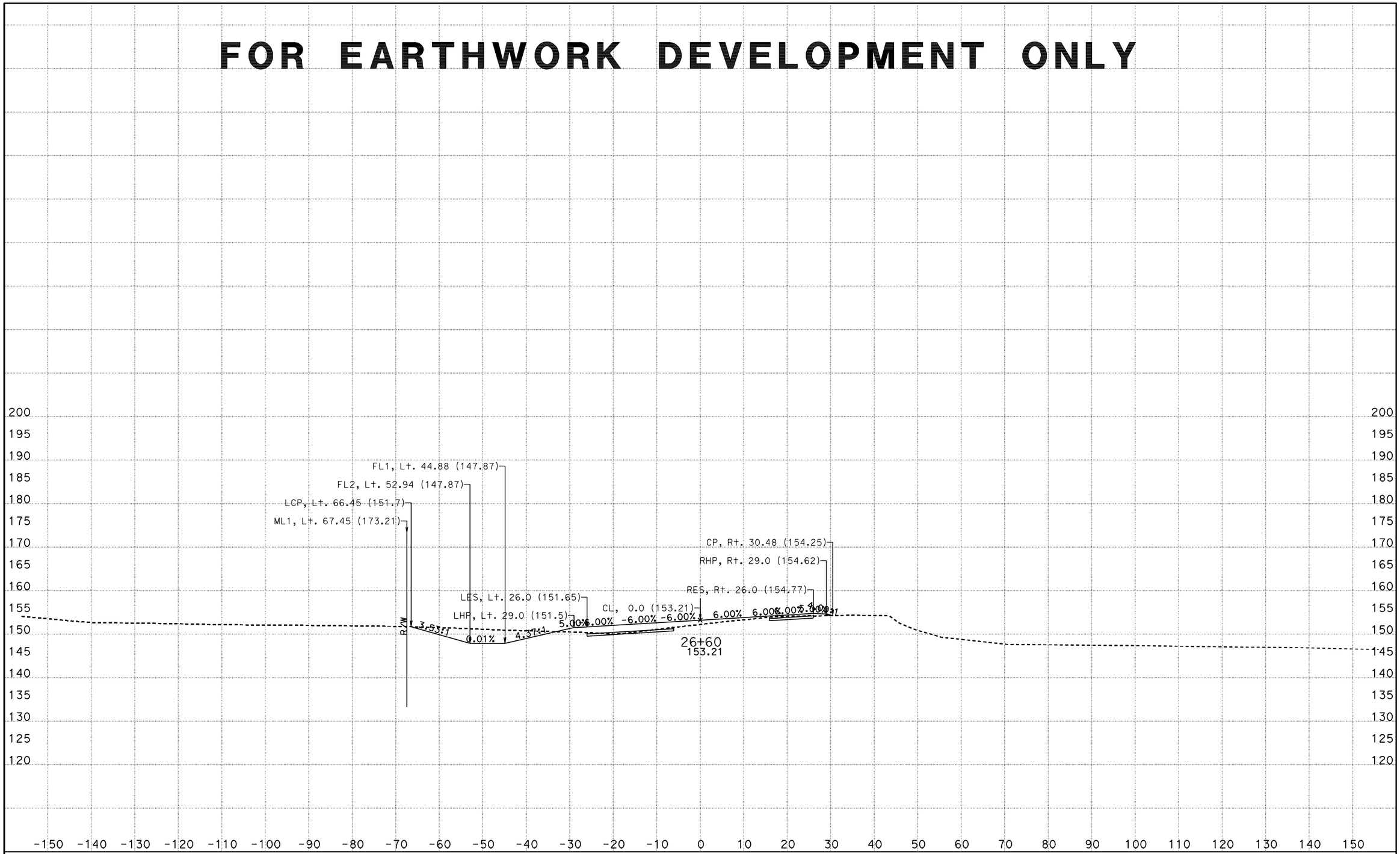

CREATED BY: I.Rummler
DATE: 7/24/2012
KC Project: 0213A

PROJECT ID: 0500000495

File: D:\ADDENDUM\SJR1west\updateJuly2012\xdsjr90000to519390dtmexist.ear

CONTRACT: 05-315804
DIST/CO/RTE/PM: 05/Mon,SBt/101/101.0-101.3,0.0-1.6

SCALE: 1" = 10' Horiz.
1" = 10' Vert.

All Dimensions are US Survey Feet

SJR1
CROSS SECTIONS
SHEET 97 OF 134

FOR EARTHWORK DEVELOPMENT ONLY

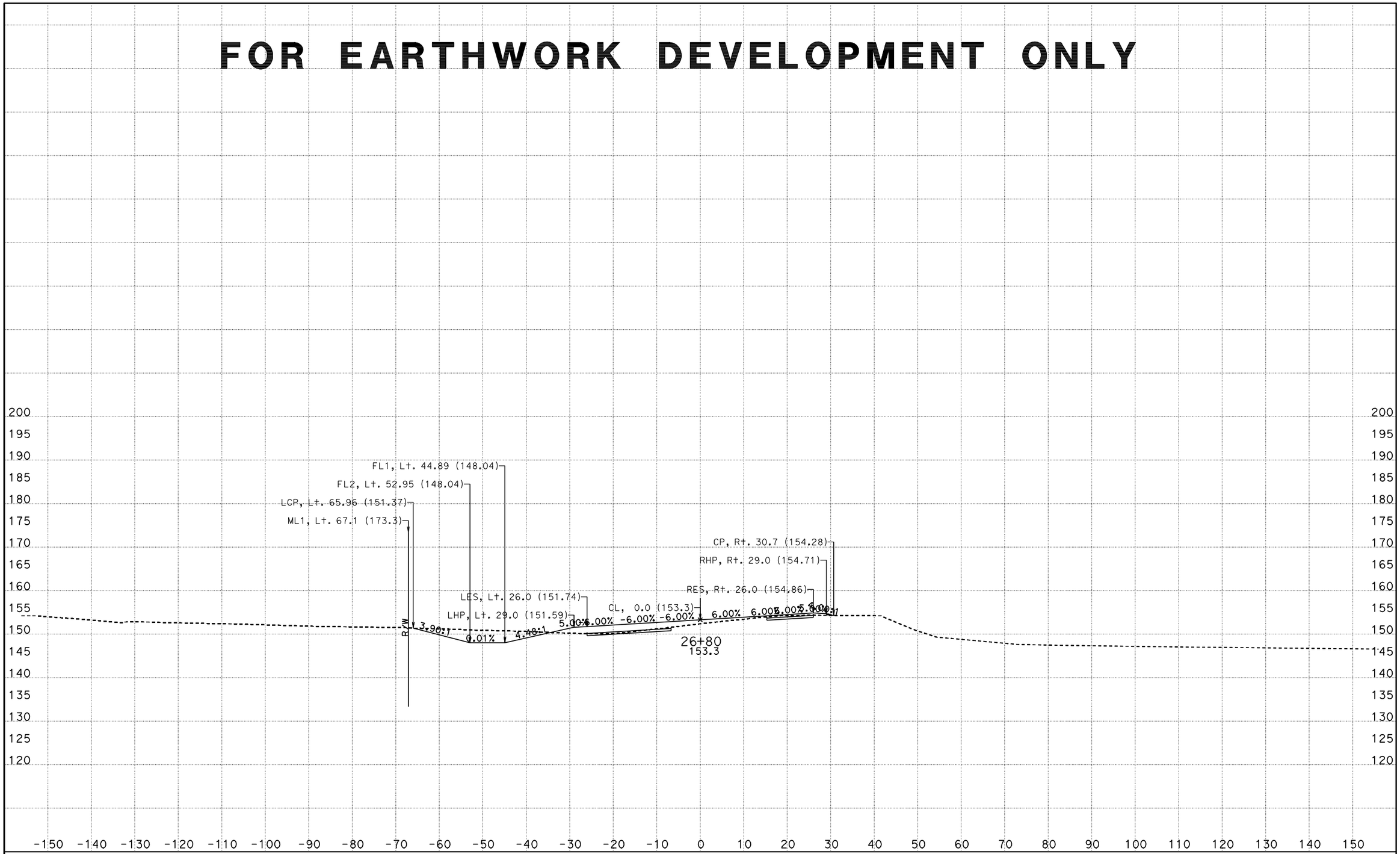

CREATED BY: I.Rummler
DATE: 7/24/2012
KC Project: 0213A

PROJECT ID: 0500000495

File: D:\ADDENDUM\SJR1west\updateJuly2012\xdsjr90000to519390dtmexist.ear

CONTRACT: 05-315804
DIST/CO/RTE/PM: 05/Mon,SBt/101/101.0-101.3,0.0-1.6

SCALE: 1" = 10' Horiz.
1" = 10' Vert.

All Dimensions are US Survey Feet

SJR1
CROSS SECTIONS
SHEET 98 OF 134

FOR EARTHWORK DEVELOPMENT ONLY

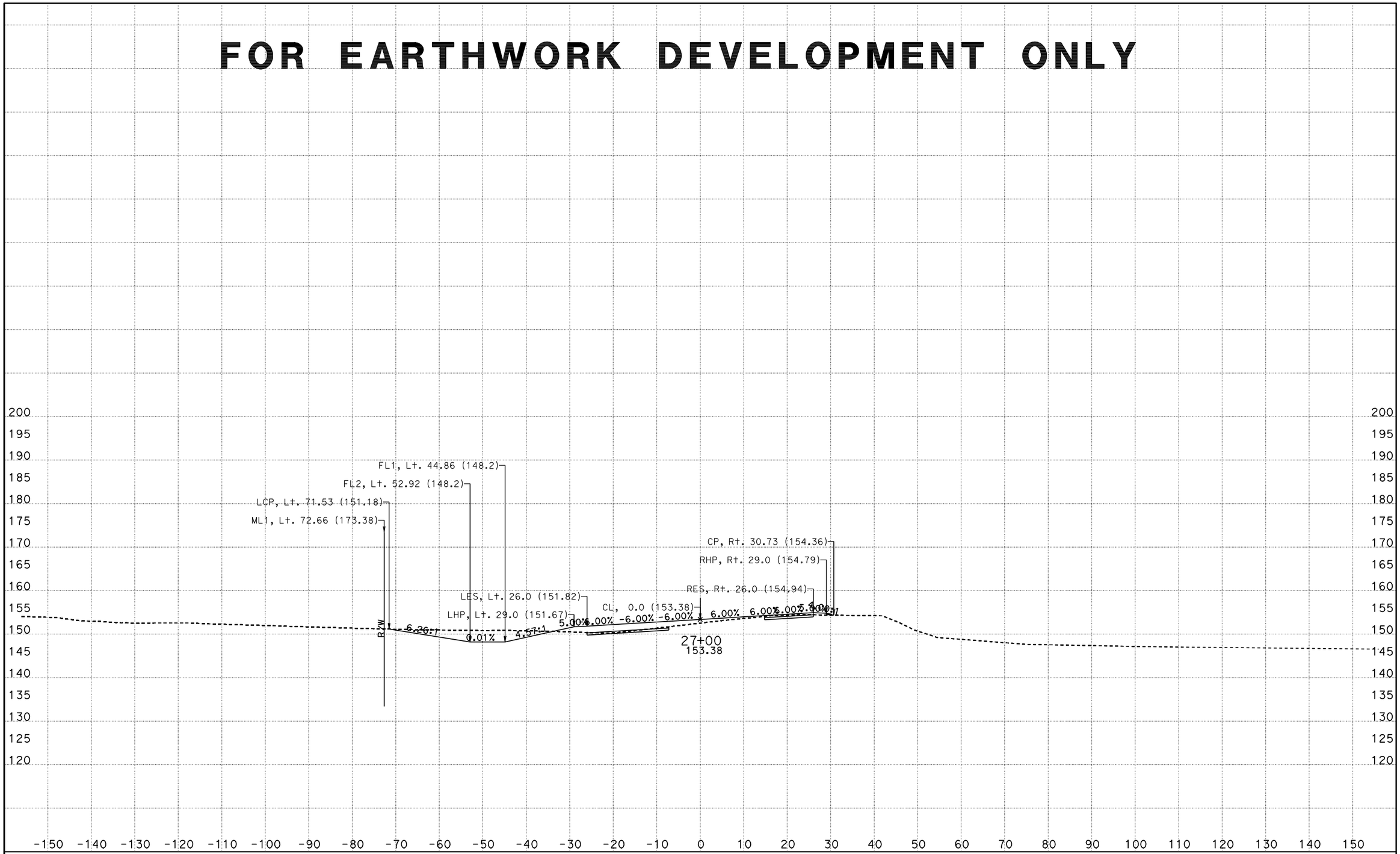

CREATED BY: I.Rummler
DATE: 7/24/2012
KC Project: 0213A

PROJECT ID: 0500000495

File: D:\ADDENDUM\SJR1west\updateJuly2012\xdsjr90000to519390dtmexist.ear

CONTRACT: 05-315804
DIST/CO/RTE/PM: 05/Mon,SBt/101/101.0-101.3,0.0-1.6

SCALE: 1" = 10' Horiz.
1" = 10' Vert.

All Dimensions are US Survey Feet

SJR1
CROSS SECTIONS
SHEET 99 OF 134

FOR EARTHWORK DEVELOPMENT ONLY

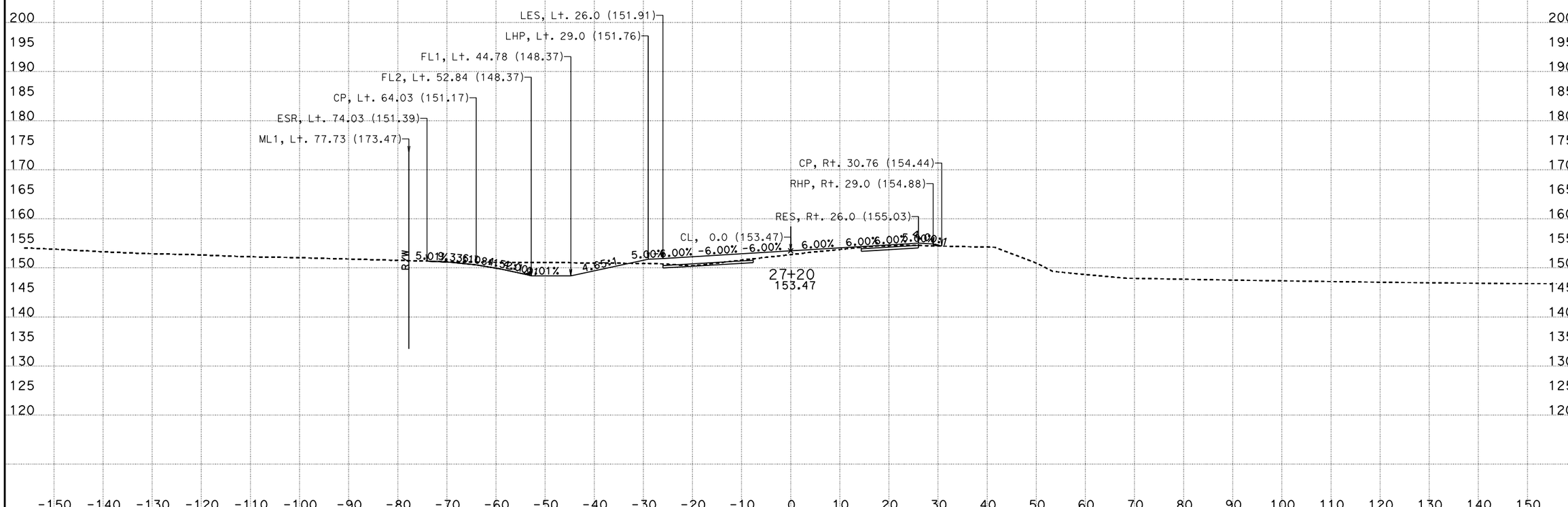

CREATED BY: I.Rummler
DATE: 7/24/2012
KC Project: 0213A

PROJECT ID: 0500000495

File: D:\ADDENDUM\SJR1west\updateJuly2012\xdsjr90000to519390dtmexist.ear

CONTRACT: 05-315804
DIST/CO/RTE/PM: 05/Mon,SBt/101/101.0-101.3,0.0-1.6

SCALE: 1" = 10' Horiz.
1" = 10' Vert.

All Dimensions are US Survey Feet

SJR1
CROSS SECTIONS
SHEET 100 OF 134

FOR EARTHWORK DEVELOPMENT ONLY

CREATED BY: I.Rummler
DATE: 7/24/2012
KC Project: 0213A

PROJECT ID: 0500000495

File: D:\ADDENDUM\SJR1west\updateJuly2012\xdsjr90000to519390dtmexist.ear

CONTRACT: 05-315804
DIST/CO/RTE/PM: 05/Mon,SBt/101/101.0-101.3,0.0-1.6

SCALE: 1" = 10' Horiz.
1" = 10' Vert.

All Dimensions are US Survey Feet

SJR1
CROSS SECTIONS
SHEET 101 OF 134

FOR EARTHWORK DEVELOPMENT ONLY

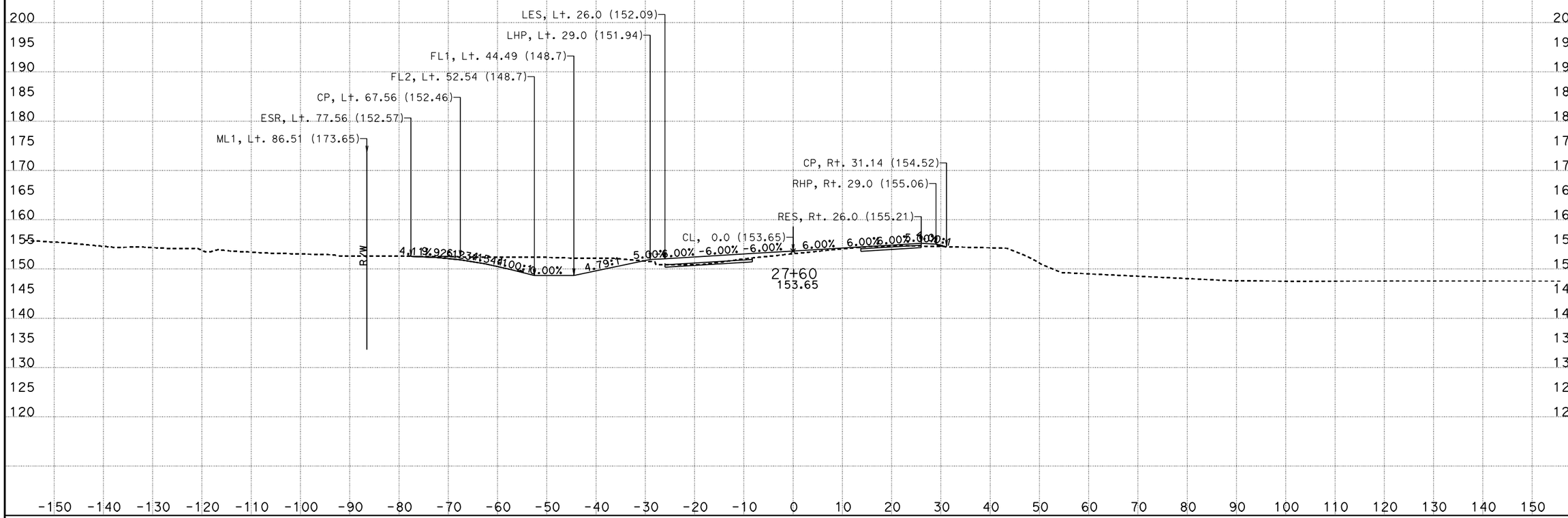

CREATED BY: I.Rummler
DATE: 7/24/2012
KC Project: 0213A

PROJECT ID: 0500000495

File: D:\ADDENDUM\SJR1west\updateJuly2012\xdsjr90000to519390dtmexist.ear

CONTRACT: 05-315804
DIST/CO/RTE/PM: 05/Mon,SBt/101/101.0-101.3,0.0-1.6

SCALE: 1" = 10' Horiz.
1" = 10' Vert.

All Dimensions are US Survey Feet

SJR1
CROSS SECTIONS
SHEET 102 OF 134

FOR EARTHWORK DEVELOPMENT ONLY

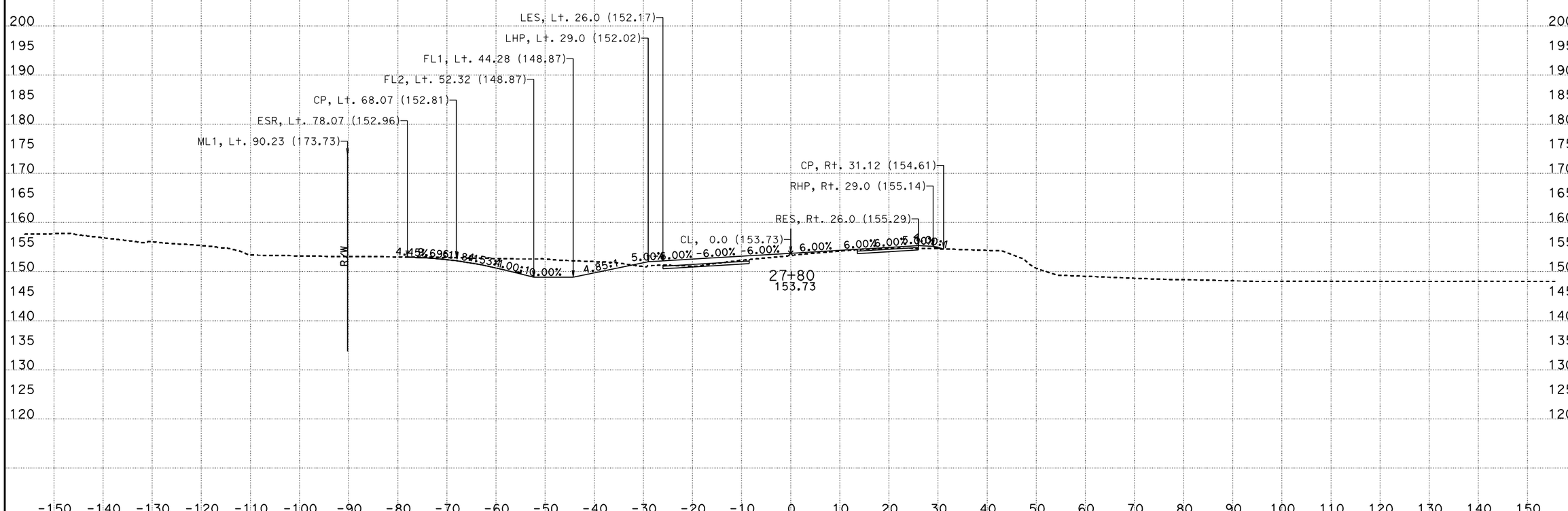

CREATED BY: I.Rummler
DATE: 7/24/2012
KC Project: 0213A

PROJECT ID: 0500000495

File: D:\ADDENDUM\SJR1west\updateJuly2012\xdsjr90000to519390dtmexist.ear

CONTRACT: 05-315804
DIST/CO/RTE/PM: 05/Mon,SBt/101/101.0-101.3,0.0-1.6

SCALE: 1" = 10' Horiz.
1" = 10' Vert.

All Dimensions are US Survey Feet

SJR1
CROSS SECTIONS
SHEET 103 OF 134

FOR EARTHWORK DEVELOPMENT ONLY

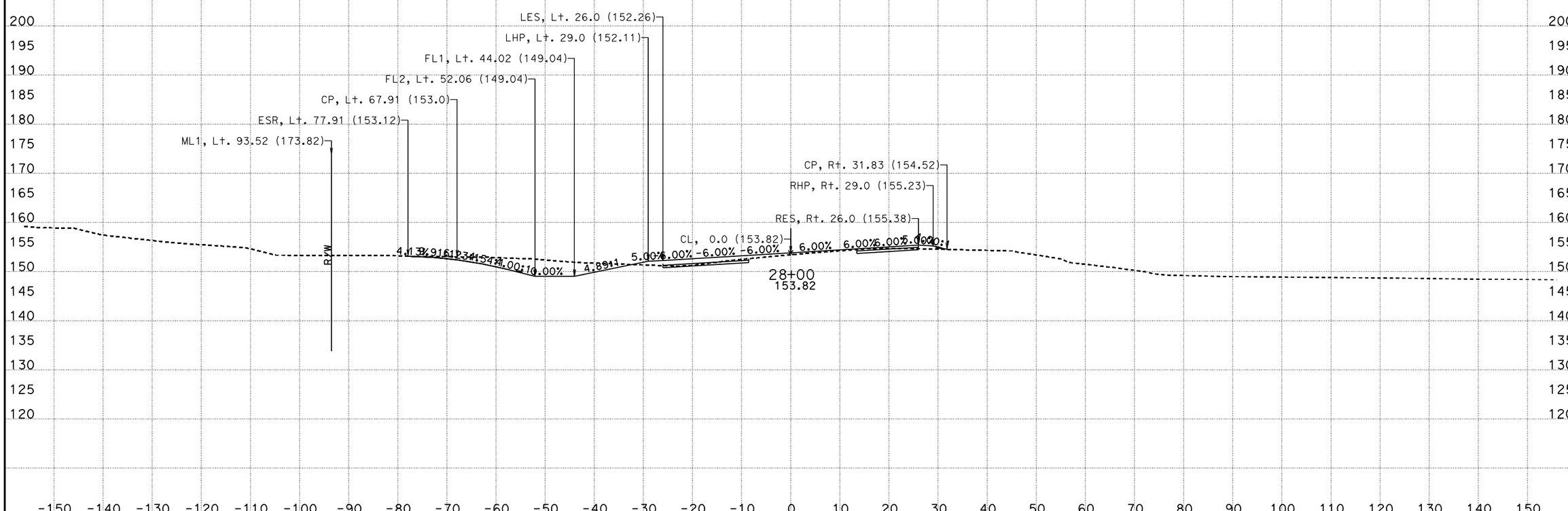

CREATED BY: I.Rummler
DATE: 7/24/2012
KC Project: 0213A

PROJECT ID: 0500000495

File: D:\ADDENDUM\SJR1west\updateJuly2012\xdsjr90000to519390dtmexist.ear

CONTRACT: 05-315804
DIST/CO/RTE/PM: 05/Mon,SBt/101/101.0-101.3,0.0-1.6

SCALE: 1" = 10' Horiz.
1" = 10' Vert.

All Dimensions are US Survey Feet

SJR1
CROSS SECTIONS
SHEET 104 OF 134

FOR EARTHWORK DEVELOPMENT ONLY

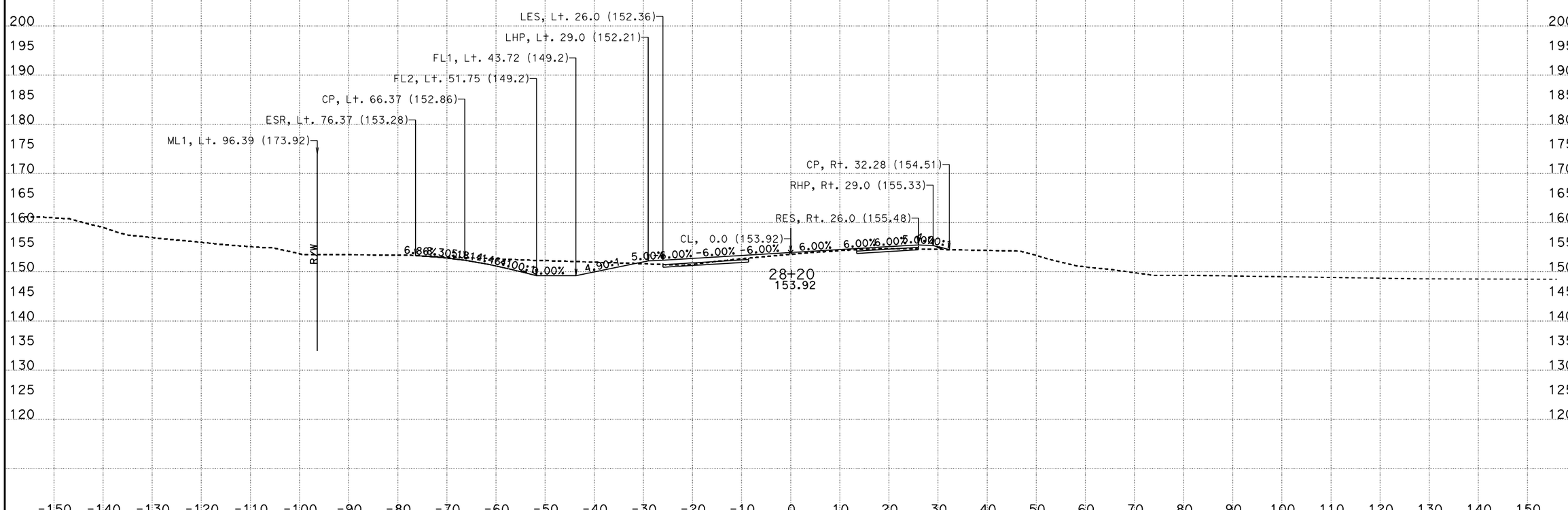

CREATED BY: I.Rummler
DATE: 7/24/2012
KC Project: 0213A

PROJECT ID: 0500000495

File: D:\ADDENDUM\SJR1west\updateJuly2012\xdsjr90000to519390dtmexist.ear

CONTRACT: 05-315804
DIST/CO/RTE/PM: 05/Mon,SBt/101/101.0-101.3,0.0-1.6

SCALE: 1" = 10' Horiz.
1" = 10' Vert.

All Dimensions are US Survey Feet

SJR1
CROSS SECTIONS
SHEET 105 OF 134

FOR EARTHWORK DEVELOPMENT ONLY

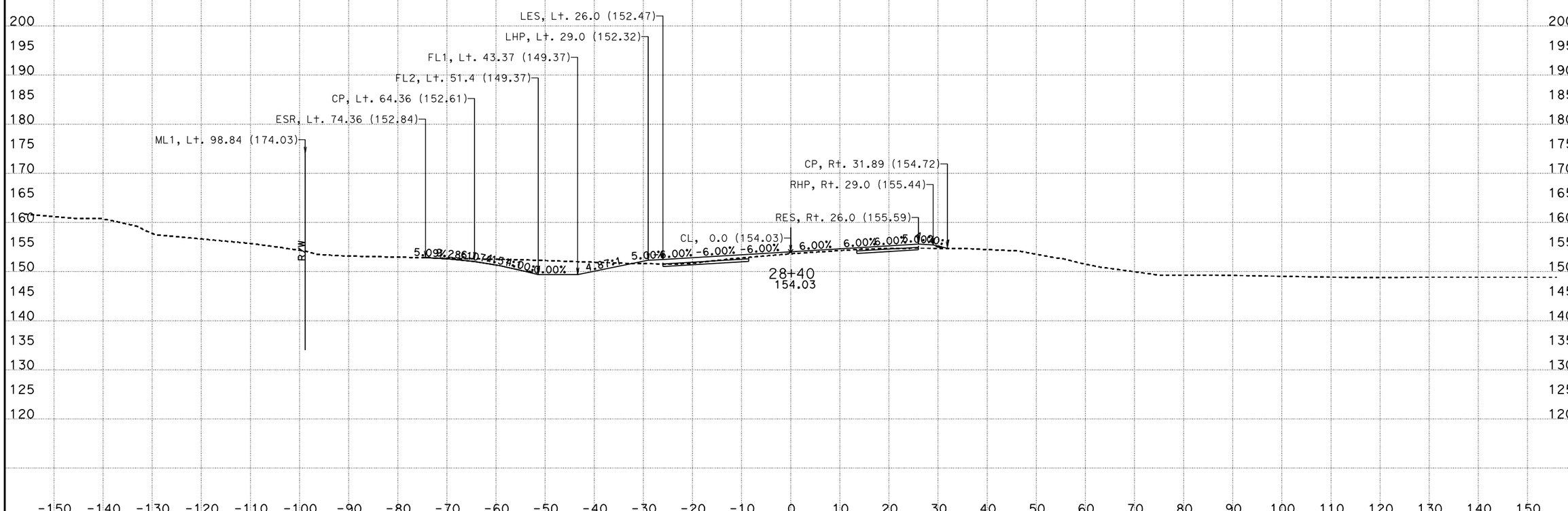

CREATED BY: I.Rummler
DATE: 7/24/2012
KC Project: 0213A

PROJECT ID: 0500000495

File: D:\ADDENDUM\SJR1west\updateJuly2012\xdsjr90000to519390dtmexist.ear

CONTRACT: 05-315804
DIST/CO/RTE/PM: 05/Mon,SBt/101/101.0-101.3,0.0-1.6

SCALE: 1" = 10' Horiz.
1" = 10' Vert.

All Dimensions are US Survey Feet

SJR1
CROSS SECTIONS
SHEET 106 OF 134

FOR EARTHWORK DEVELOPMENT ONLY

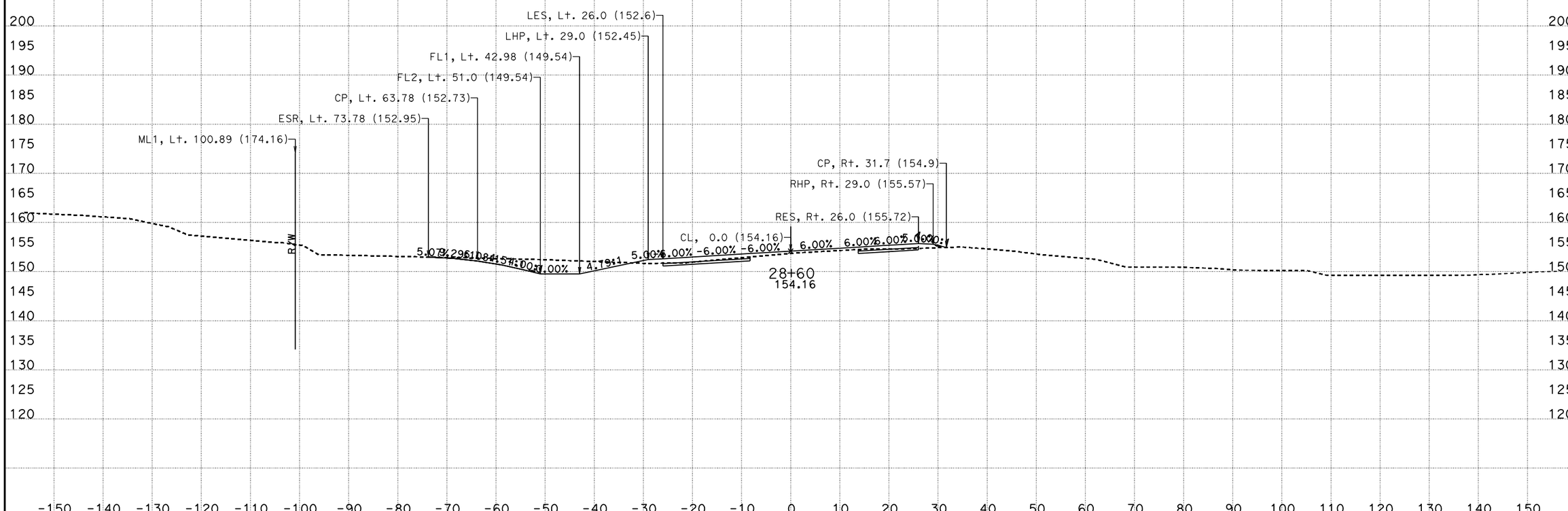

CREATED BY: I.Rummler
DATE: 7/24/2012
KC Project: 0213A

PROJECT ID: 0500000495

File: D:\ADDENDUM\SJR1west\updateJuly2012\xdsjr90000to519390dtmexist.ear

CONTRACT: 05-315804
DIST/CO/RTE/PM: 05/Mon,SBt/101/101.0-101.3,0.0-1.6

SCALE: 1" = 10' Horiz.
1" = 10' Vert.

All Dimensions are US Survey Feet

SJR1
CROSS SECTIONS
SHEET 107 OF 134

FOR EARTHWORK DEVELOPMENT ONLY

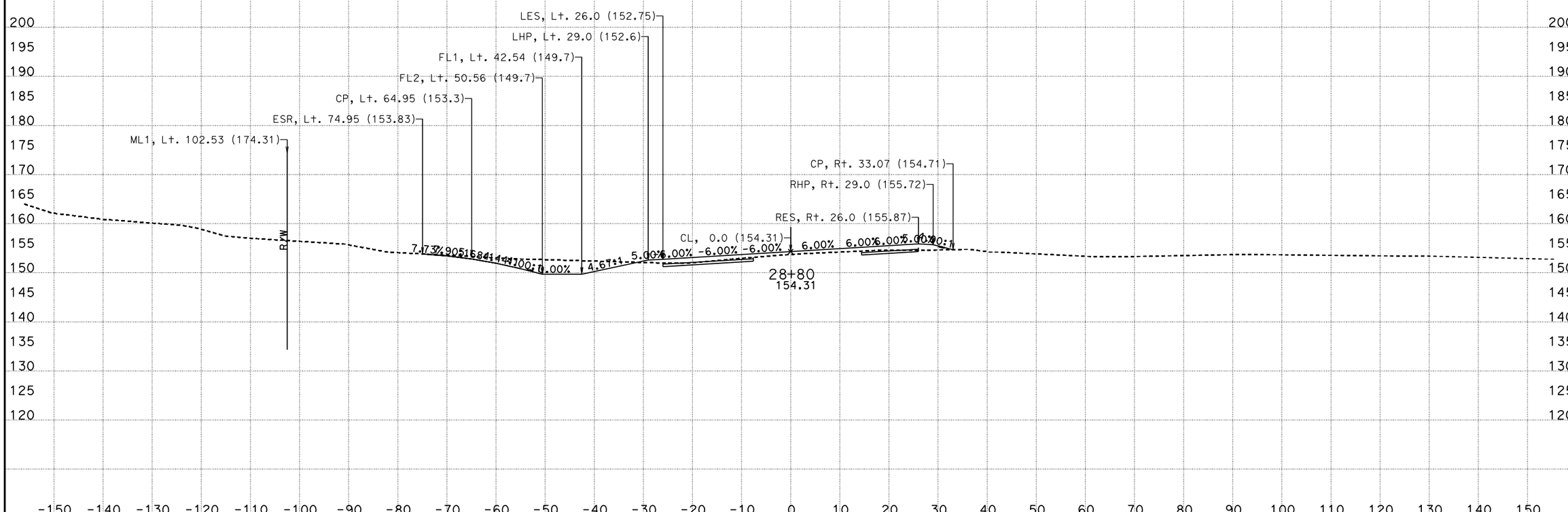

CREATED BY: I.Rummler
DATE: 7/24/2012
KC Project: 0213A

PROJECT ID: 0500000495

File: D:\ADDENDUM\SJR1west\updateJuly2012\xdsjr90000to519390dtmexist.ear

CONTRACT: 05-315804
DIST/CO/RTE/PM: 05/Mon,SBt/101/101.0-101.3,0.0-1.6

SCALE: 1" = 10' Horiz.
1" = 10' Vert.

All Dimensions are US Survey Feet

SJR1
CROSS SECTIONS
SHEET 108 OF 134

FOR EARTHWORK DEVELOPMENT ONLY

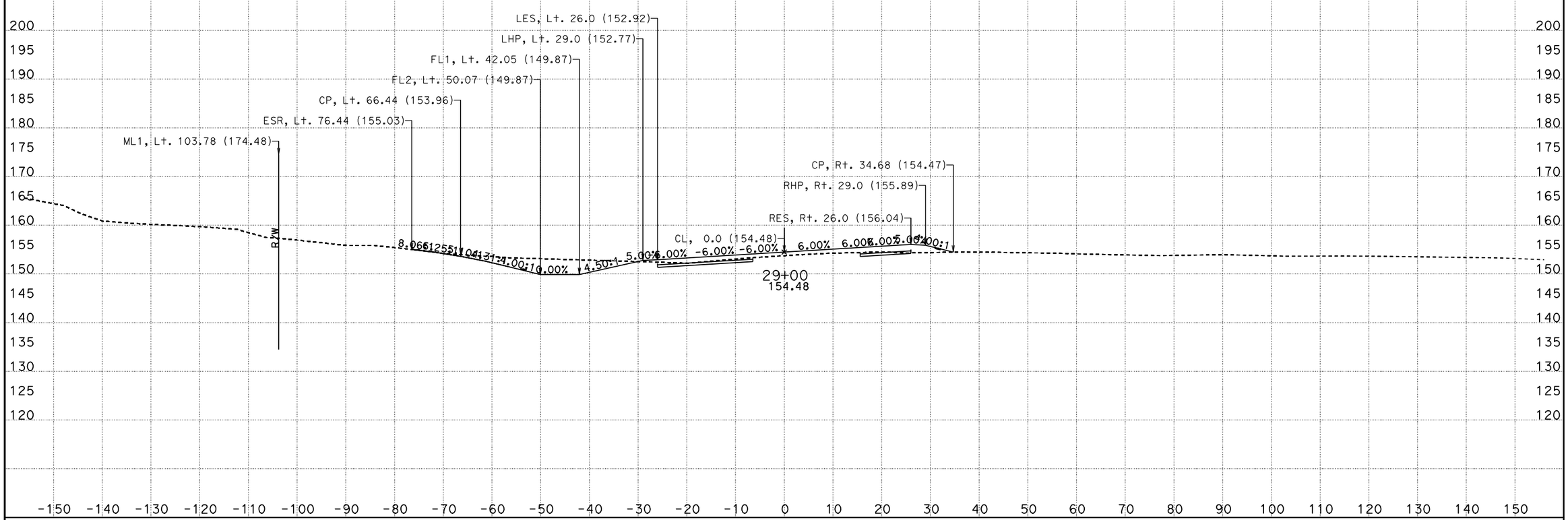

CREATED BY: I.Rummler
DATE: 7/24/2012
KC Project: 0213A

PROJECT ID: 0500000495

File: D:\ADDENDUM\SJR1west\updateJuly2012\xdsjr90000to519390dtmexist.ear

CONTRACT: 05-315804
DIST/CO/RTE/PM: 05/Mon,SBt/101/101.0-101.3,0.0-1.6

SCALE: 1" = 10' Horiz.
1" = 10' Vert.

All Dimensions are US Survey Feet

SJR1
CROSS SECTIONS

FOR EARTHWORK DEVELOPMENT ONLY

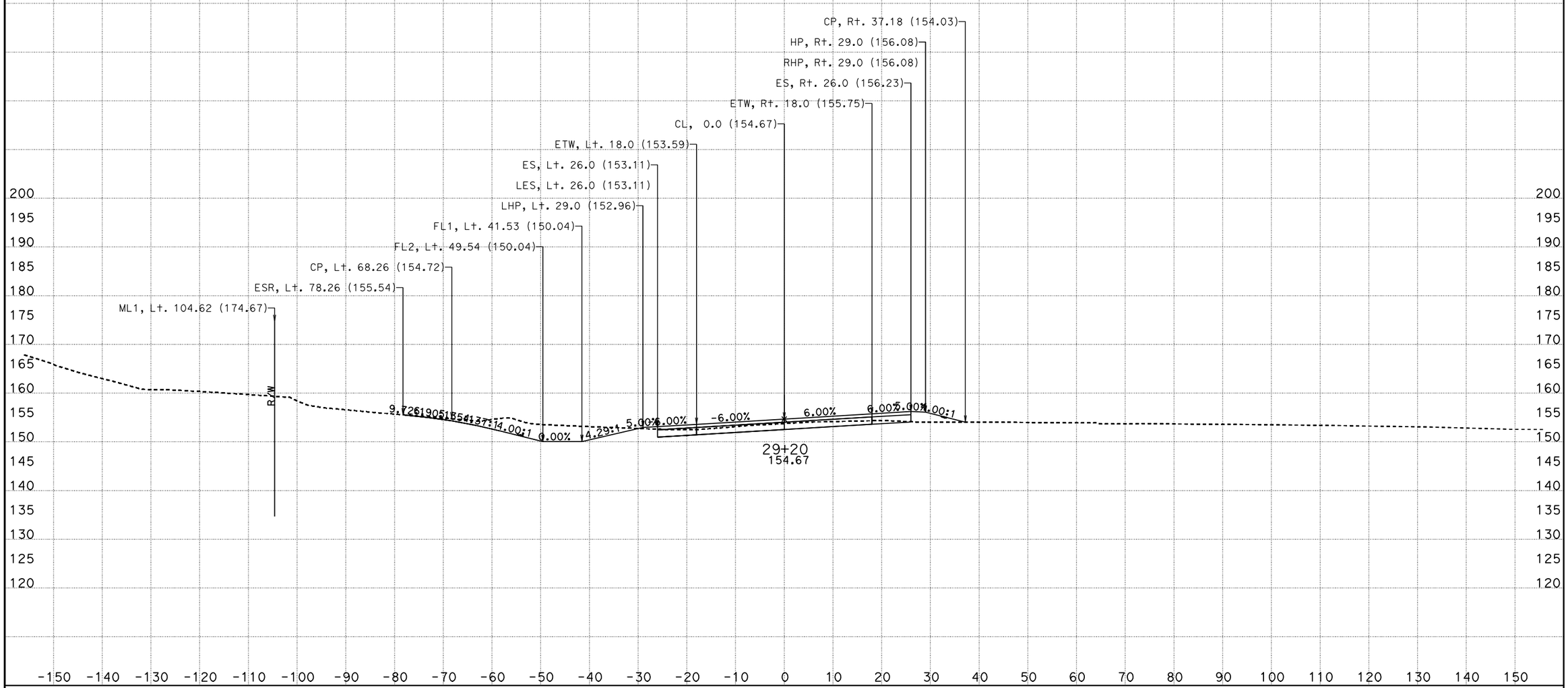

CREATED BY: I.Rummler
DATE: 7/24/2012
KC Project: 0213A

PROJECT ID: 0500000495

File: D:\ADDENDUM\SJR1west\updateJuly2012\xdsjr90000to519390dtmexist.ear

CONTRACT: 05-315804
DIST/CO/RTE/PM: 05/Mon,SBt/101/101.0-101.3,0.0-1.6

SCALE: 1" = 10' Horiz.
1" = 10' Vert.

All Dimensions are US Survey Feet

SJR1
CROSS SECTIONS
SHEET 110 OF 134

FOR EARTHWORK DEVELOPMENT ONLY

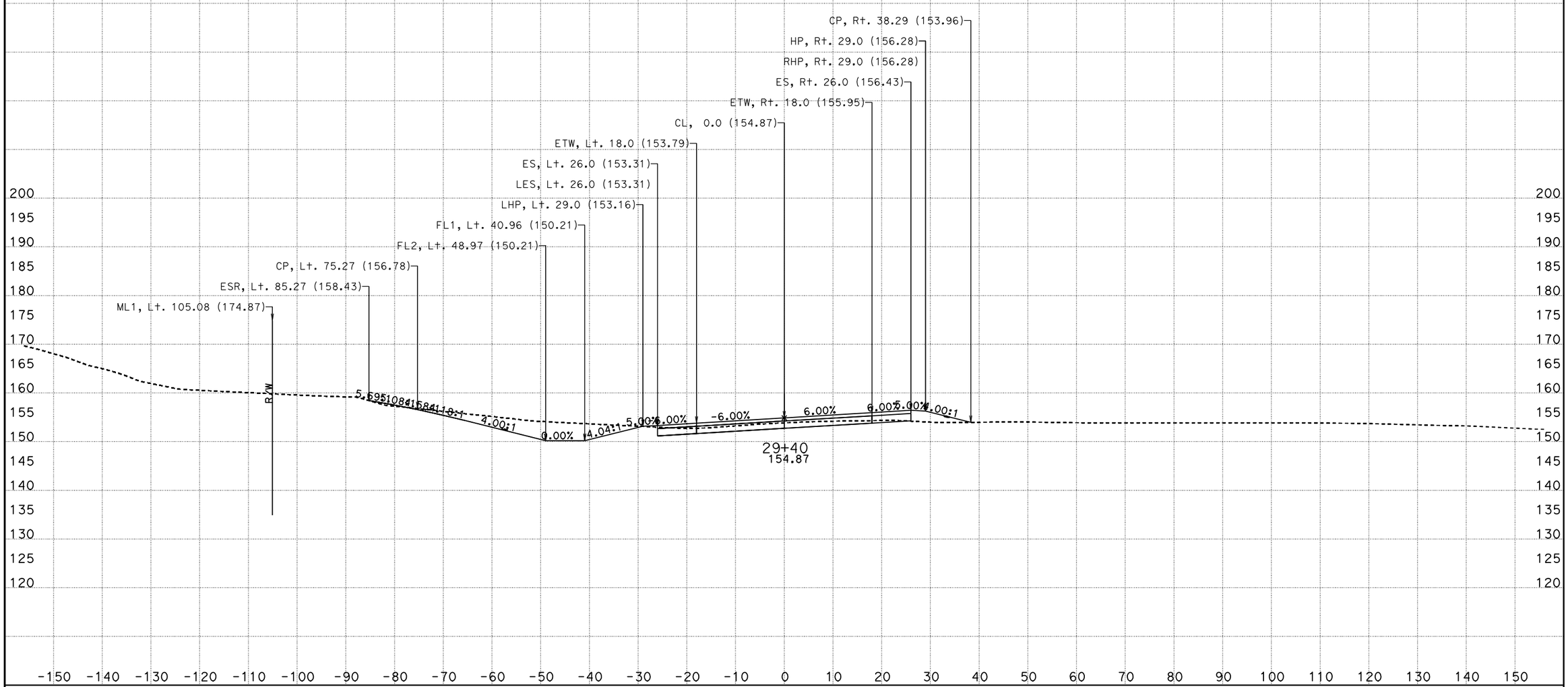

CREATED BY: I.Rummler
DATE: 7/24/2012
KC Project: 0213A

PROJECT ID: 0500000495

File: D:\ADDENDUM\SJR1west\updateJuly2012\xdsjr90000to519390dtmexist.ear

CONTRACT: 05-315804
DIST/CO/RTE/PM: 05/Mon,SBt/101/101.0-101.3,0.0-1.6

SCALE: 1" = 10' Horiz.
1" = 10' Vert.

All Dimensions are US Survey Feet

SJR1
CROSS SECTIONS
SHEET 111 OF 134

FOR EARTHWORK DEVELOPMENT ONLY

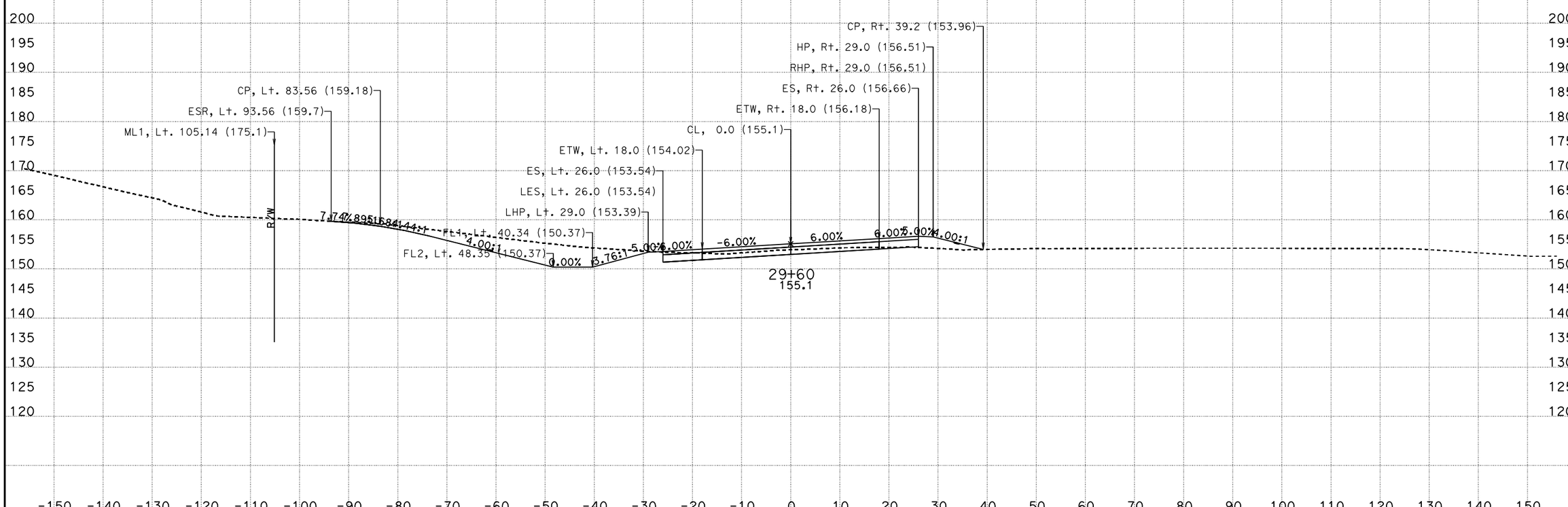

CREATED BY: I.Rummler
DATE: 7/24/2012
KC Project: 0213A

PROJECT ID: 0500000495

File: D:\ADDENDUM\SJR1west\updateJuly2012\xdsjr90000to519390dtmexist.ear

CONTRACT: 05-315804
DIST/CO/RTE/PM: 05/Mon,SBt/101/101.0-101.3,0.0-1.6

SCALE: 1" = 10' Horiz.
1" = 10' Vert.

All Dimensions are US Survey Feet

SJR1
CROSS SECTIONS
SHEET 112 OF 134

FOR EARTHWORK DEVELOPMENT ONLY

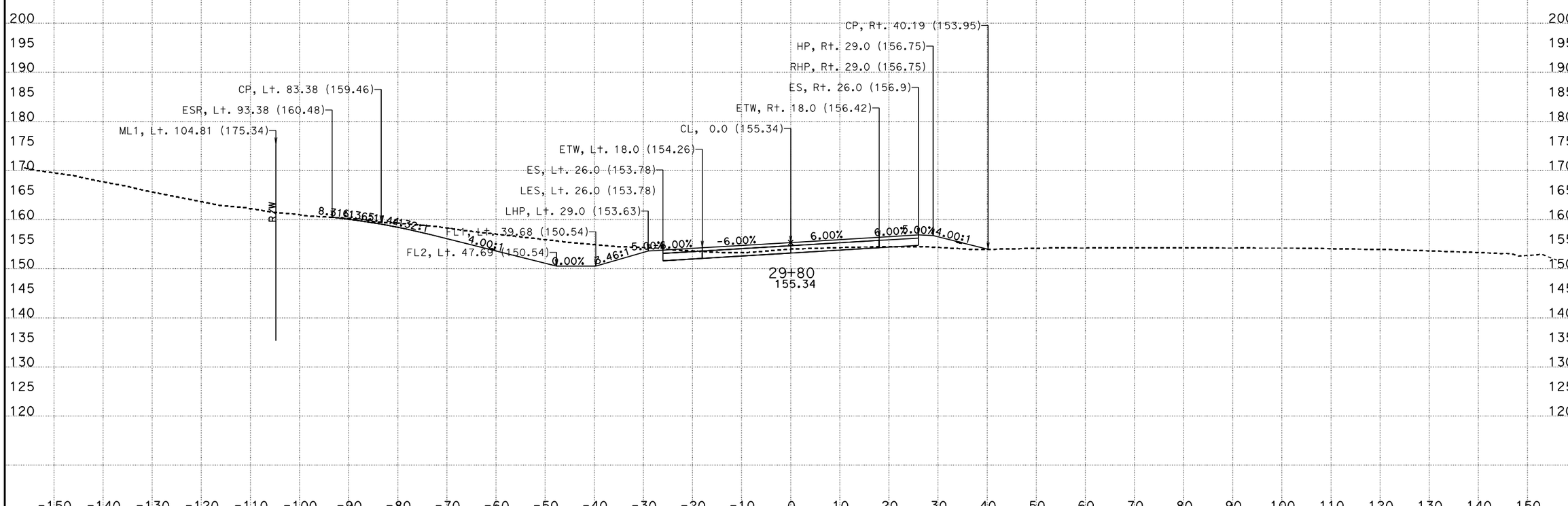

CREATED BY: I.Rummler
DATE: 7/24/2012
KC Project: 0213A

PROJECT ID: 0500000495

File: D:\ADDENDUM\SJR1west\updateJuly2012\xdsjr90000to519390dtmexist.ear

CONTRACT: 05-315804
DIST/CO/RTE/PM: 05/Mon,SBt/101/101.0-101.3,0.0-1.6

SCALE: 1" = 10' Horiz.
1" = 10' Vert.

All Dimensions are US Survey Feet

SJR1
CROSS SECTIONS
SHEET 113 OF 134

FOR EARTHWORK DEVELOPMENT ONLY

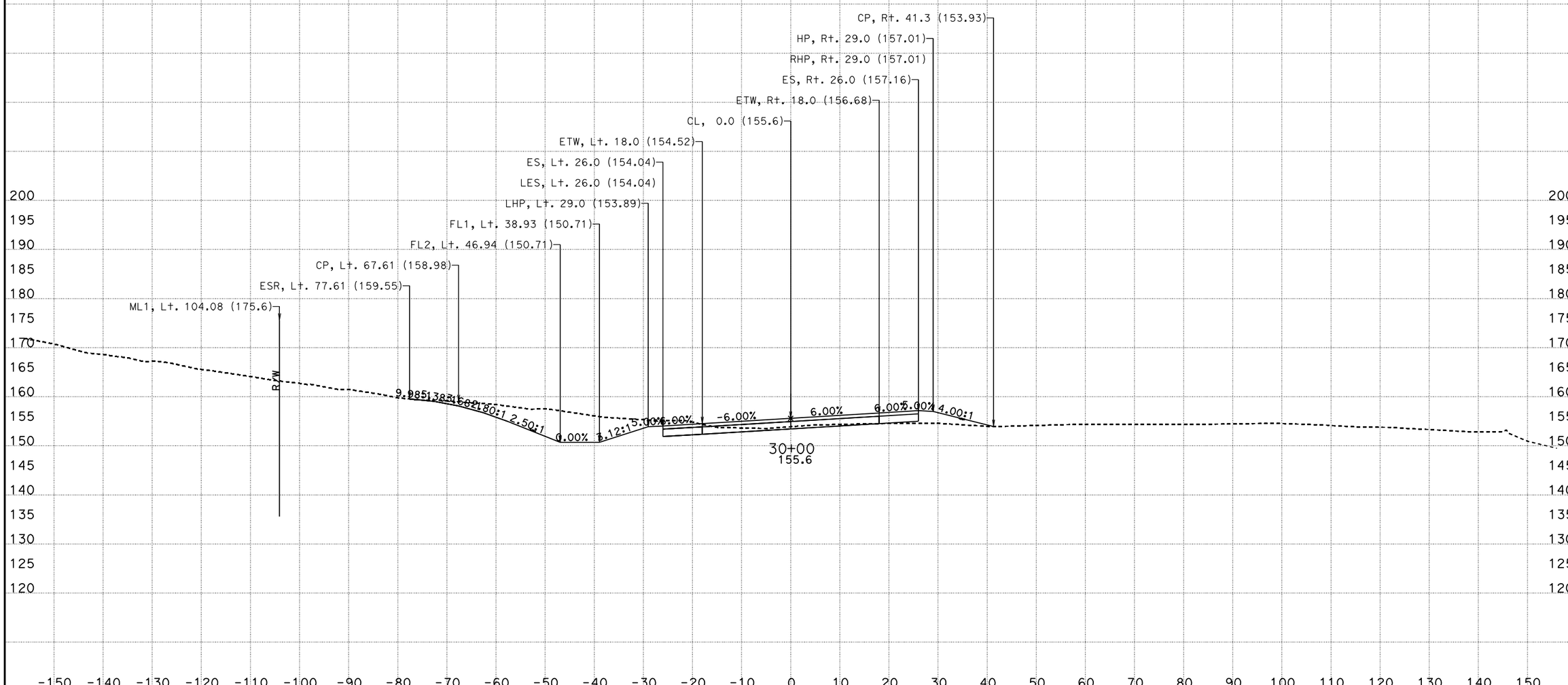

CREATED BY: I.Rummler
DATE: 7/24/2012
KC Project: 0213A

PROJECT ID: 0500000495

File: D:\ADDENDUM\SJR1west\updateJuly2012\xdsjr90000to519390dtmexist.ear

CONTRACT: 05-315804
DIST/CO/RTE/PM: 05/Mon,SBt/101/101.0-101.3,0.0-1.6

SCALE: 1" = 10' Horiz.
1" = 10' Vert.

All Dimensions are US Survey Feet

SJR1
CROSS SECTIONS
SHEET 114 OF 134

FOR EARTHWORK DEVELOPMENT ONLY

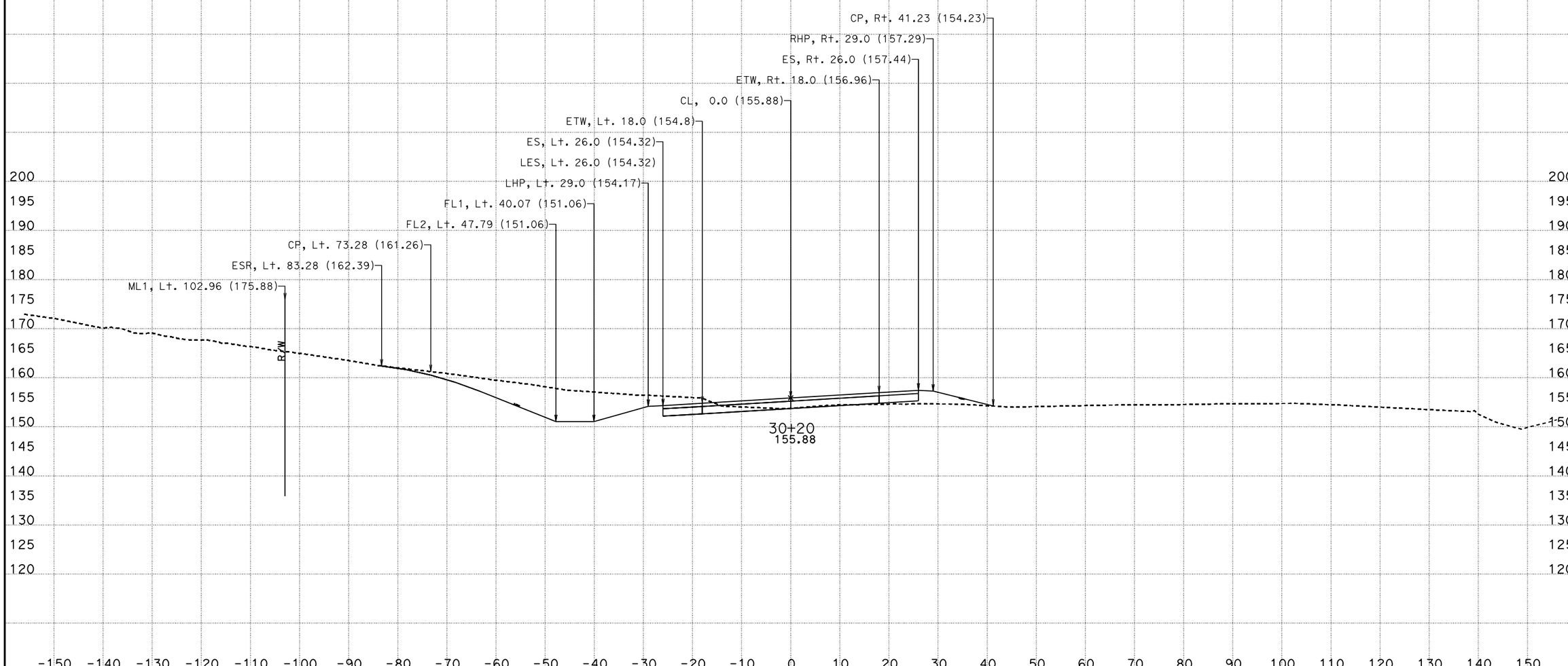

CREATED BY: I.Rummler
DATE: 7/24/2012
KC Project: 0213A

PROJECT ID: 0500000495

File: D:\ADDENDUM\SJR1west\updateJuly2012\xdsjr90000to519390dtmexist.ear

CONTRACT: 05-315804
DIST/CO/RTE/PM: 05/Mon,SBt/101/101.0-101.3,0.0-1.6

SCALE: 1" = 10' Horiz.
1" = 10' Vert.

All Dimensions are US Survey Feet

SJR1
CROSS SECTIONS
SHEET 115 OF 134

FOR EARTHWORK DEVELOPMENT ONLY

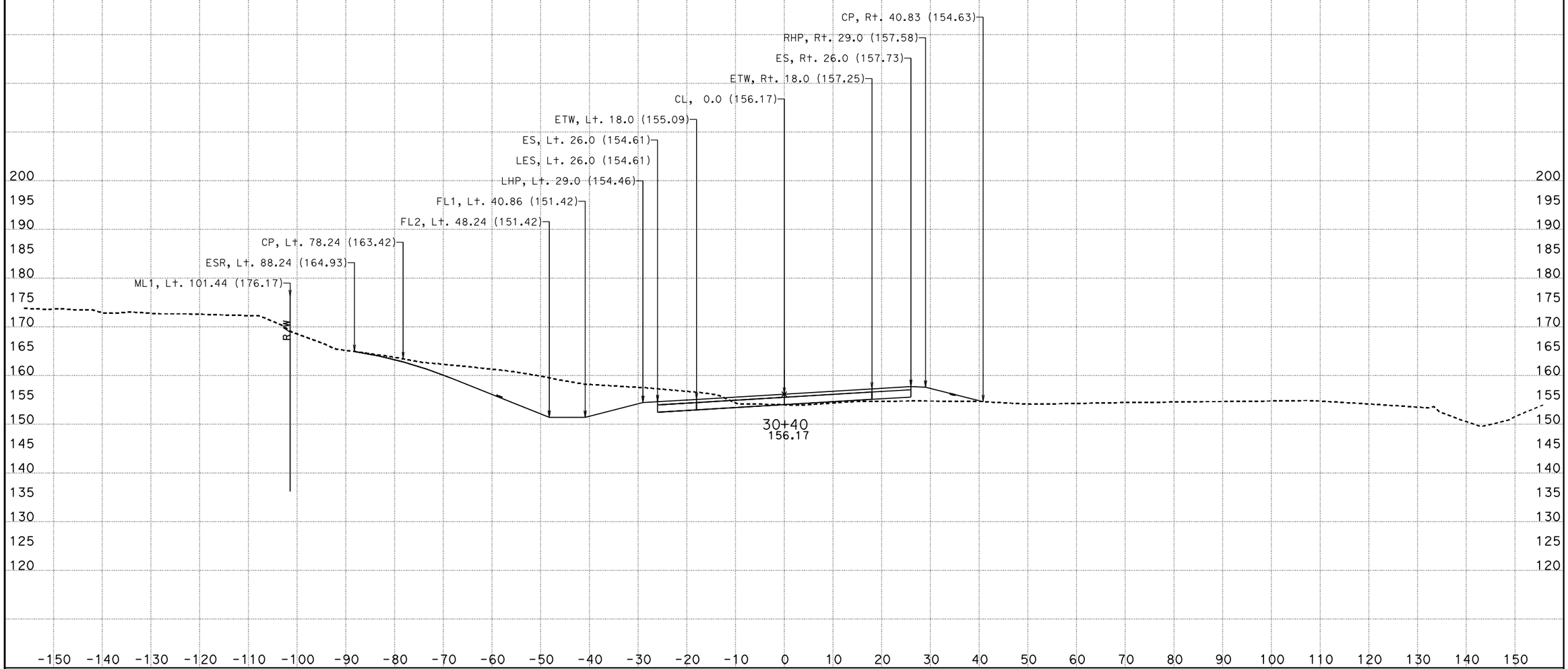

CREATED BY: I.Rummler
DATE: 7/24/2012
KC Project: 0213A

PROJECT ID: 0500000495

File: D:\ADDENDUM\SJR1west\updateJuly2012\xdsjr90000to519390dtmexist.ear

CONTRACT: 05-315804
DIST/CO/RTE/PM: 05/Mon,SBt/101/101.0-101.3,0.0-1.6

SCALE: 1" = 10' Horiz.
1" = 10' Vert.

All Dimensions are US Survey Feet

SJR1
CROSS SECTIONS
SHEET 116 OF 134

FOR EARTHWORK DEVELOPMENT ONLY

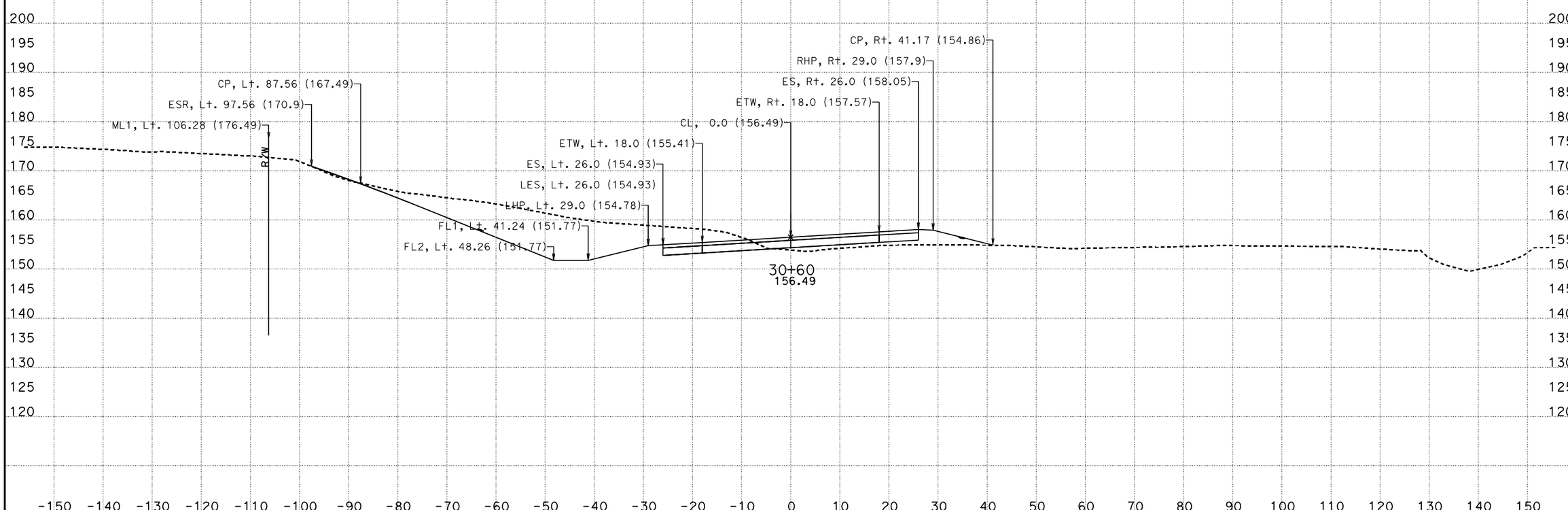

CREATED BY: I.Rummler
DATE: 7/24/2012
KC Project: 0213A

PROJECT ID: 0500000495

File: D:\ADDENDUM\SJR1west\updateJuly2012\xdsjr90000to519390dtmexist.ear

CONTRACT: 05-315804
DIST/CO/RTE/PM: 05/Mon,SBt/101/101.0-101.3,0.0-1.6

SCALE: 1" = 10' Horiz.
1" = 10' Vert.

All Dimensions are US Survey Feet

SJR1
CROSS SECTIONS
SHEET 117 OF 134

FOR EARTHWORK DEVELOPMENT ONLY

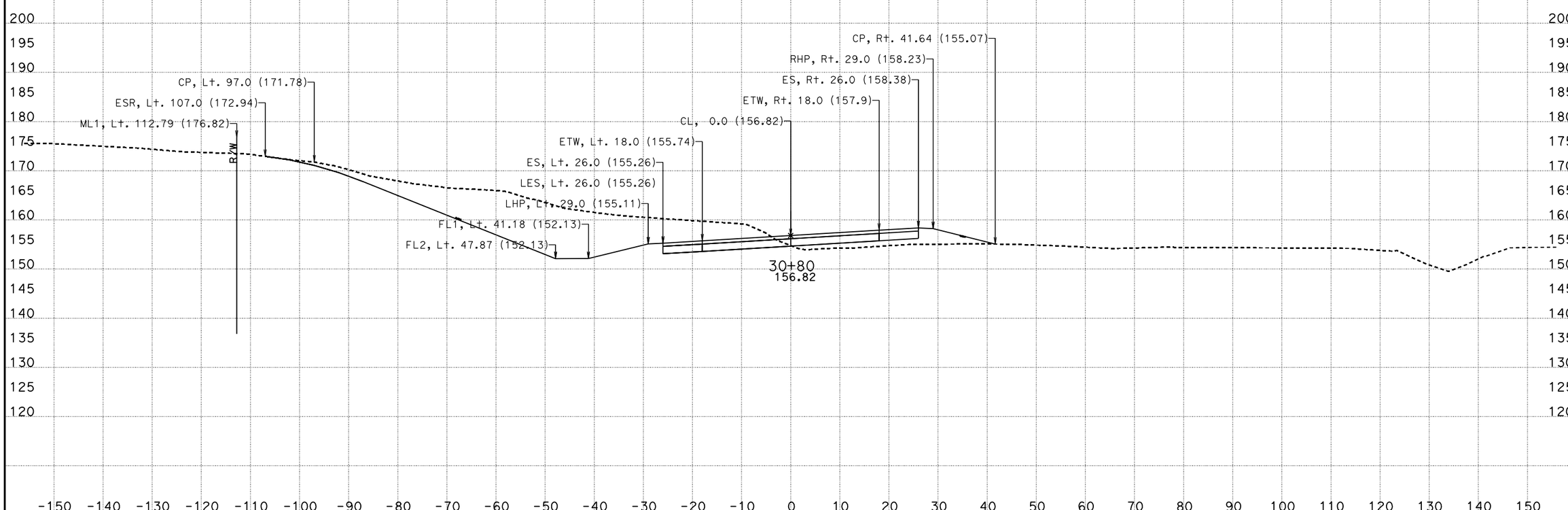

CREATED BY: I.Rummler
DATE: 7/24/2012
KC Project: 0213A

PROJECT ID: 0500000495

File: D:\ADDENDUM\SJR1west\updateJuly2012\xdsjr90000to519390dtmexist.ear

CONTRACT: 05-315804
DIST/CO/RTE/PM: 05/Mon,SBt/101/101.0-101.3,0.0-1.6

SCALE: 1" = 10' Horiz.
1" = 10' Vert.

All Dimensions are US Survey Feet

SJR1
CROSS SECTIONS
SHEET 118 OF 134

FOR EARTHWORK DEVELOPMENT ONLY

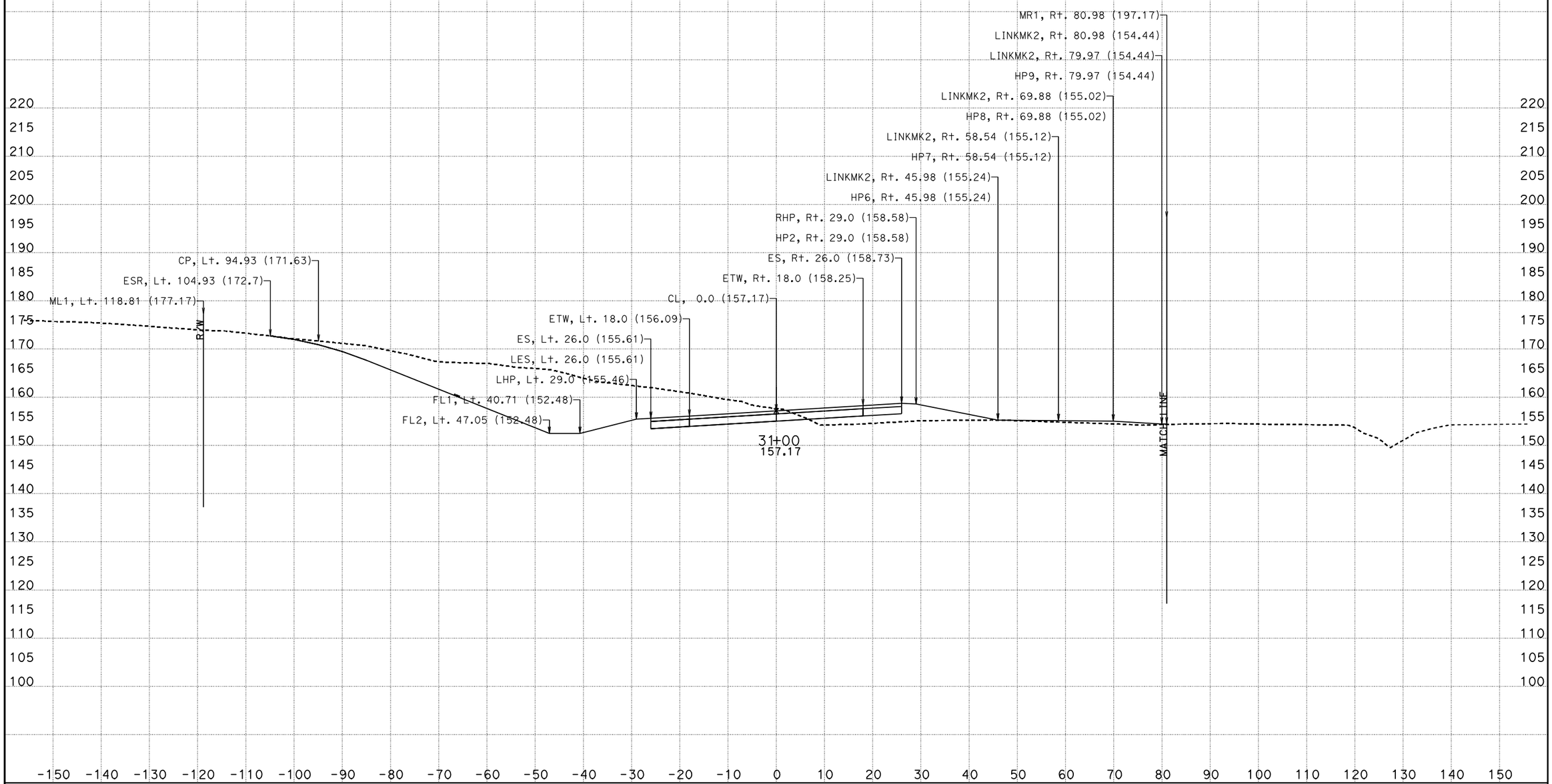

CREATED BY: I.Rummler
DATE: 7/24/2012
KC Project: 0213A

PROJECT ID: 0500000495

File: D:\ADDENDUM\SJR1west\updateJuly2012\xdsjr90000to519390dtmexist.ear

CONTRACT: 05-315804
DIST/CO/RTE/PM: 05/Mon,SBt/101/101.0-101.3,0.0-1.6

SCALE: 1" = 10' Horiz.
1" = 10' Vert.

All Dimensions are US Survey Feet

SJR1
CROSS SECTIONS
SHEET 119 OF 134

FOR EARTHWORK DEVELOPMENT ONLY

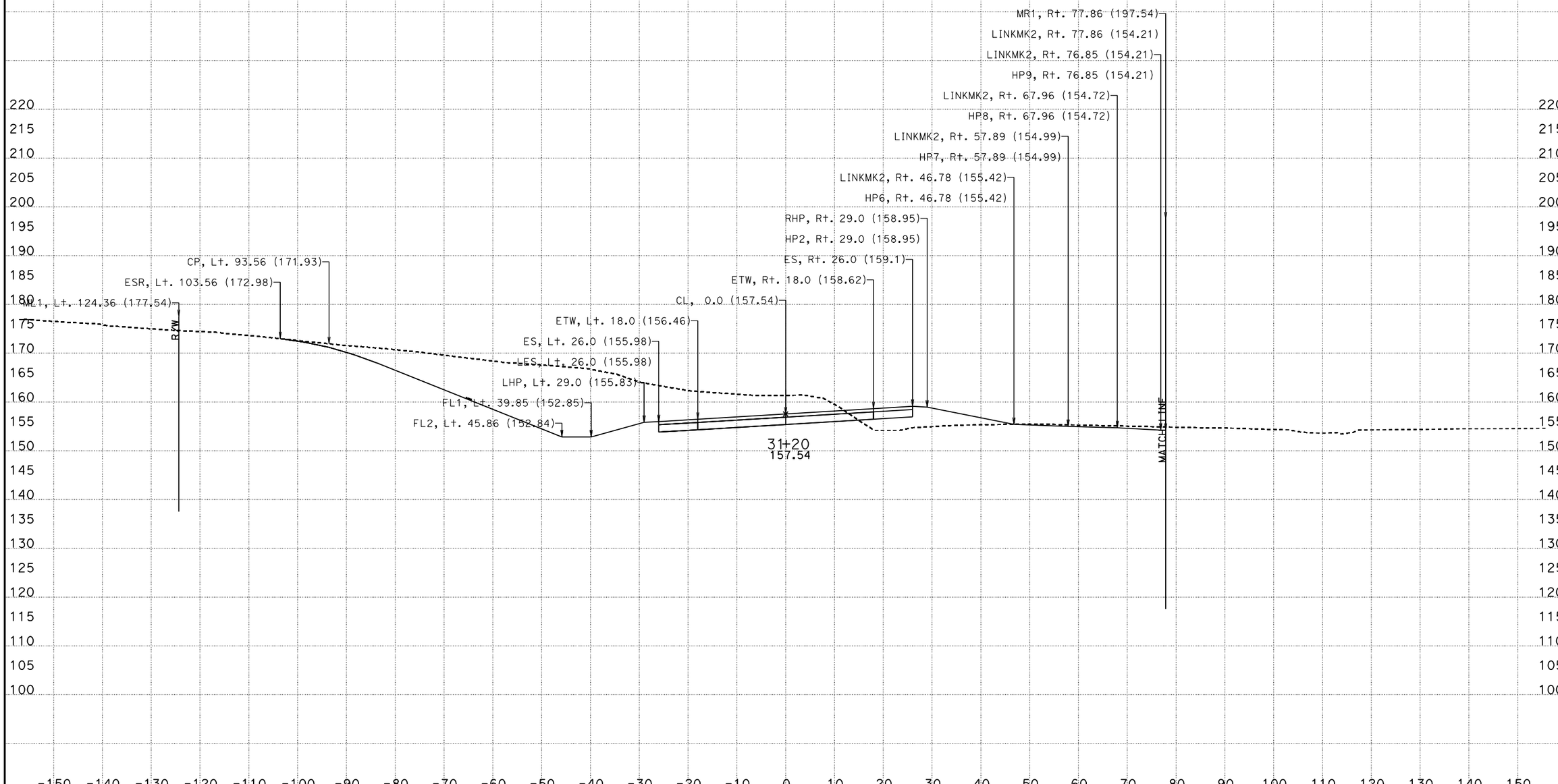

CREATED BY: I.Rummler
DATE: 7/24/2012
KC Project: 0213A

PROJECT ID: 0500000495

File: D:\ADDENDUM\SJR1west\updateJuly2012\xdsjr90000to519390dtmexist.ear

CONTRACT: 05-315804
DIST/CO/RTE/PM: 05/Mon,SBt/101/101.0-101.3,0.0-1.6

SCALE: 1" = 10' Horiz.
1" = 10' Vert.

All Dimensions are US Survey Feet

SJR1
CROSS SECTIONS
SHEET 120 OF 134

FOR EARTHWORK DEVELOPMENT ONLY

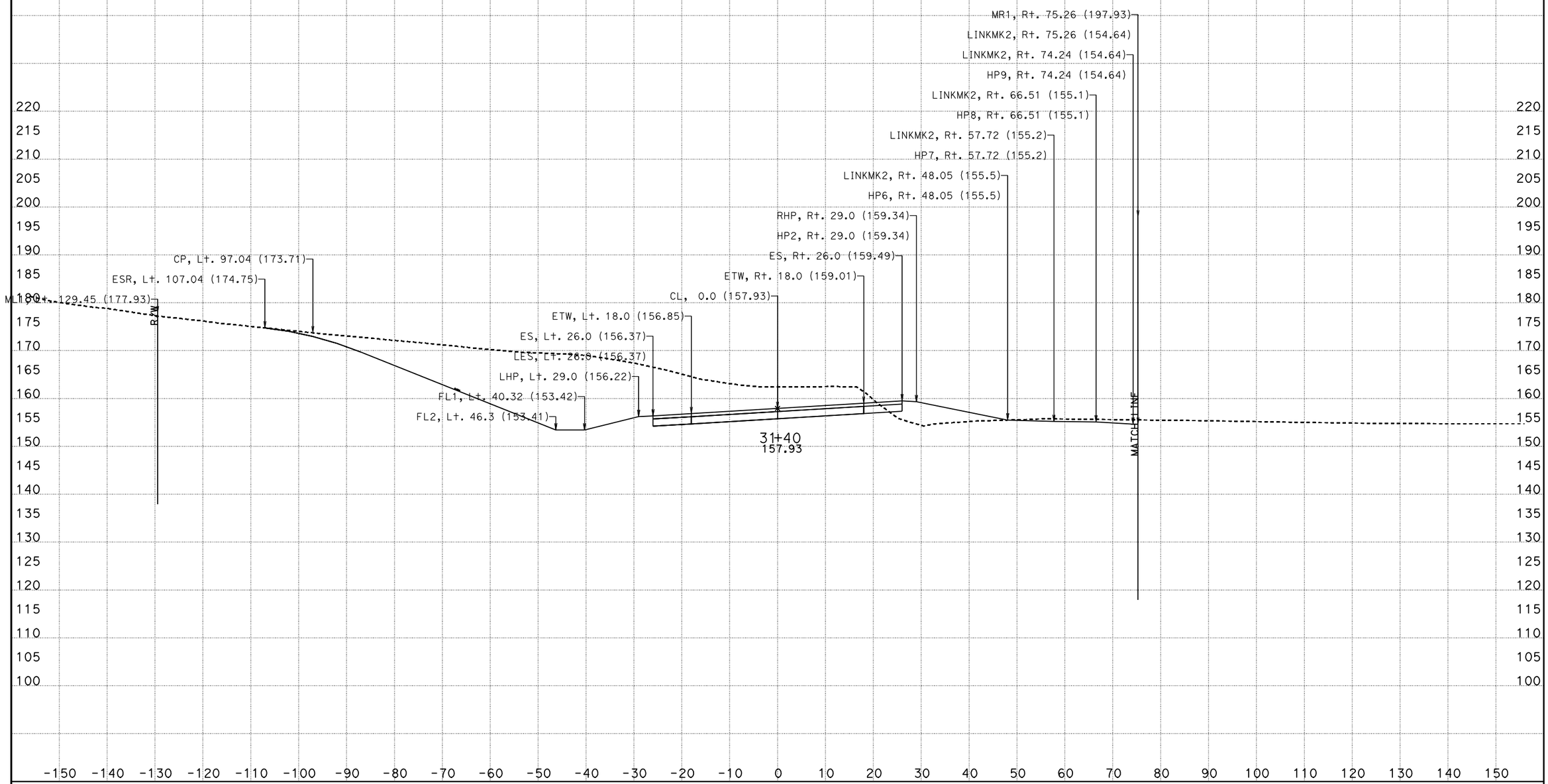

CREATED BY: I.Rummler
DATE: 7/24/2012
KC Project: 0213A

PROJECT ID: 0500000495

File: D:\ADDENDUM\SJR1west\updateJuly2012\xdsjr90000to519390dtmexist.ear

CONTRACT: 05-315804
DIST/CO/RTE/PM: 05/Mon,SBt/101/101.0-101.3,0.0-1.6

SCALE: 1" = 10' Horiz.
1" = 10' Vert.

All Dimensions are US Survey Feet

SJR1
CROSS SECTIONS
SHEET 121 OF 134

FOR EARTHWORK DEVELOPMENT ONLY

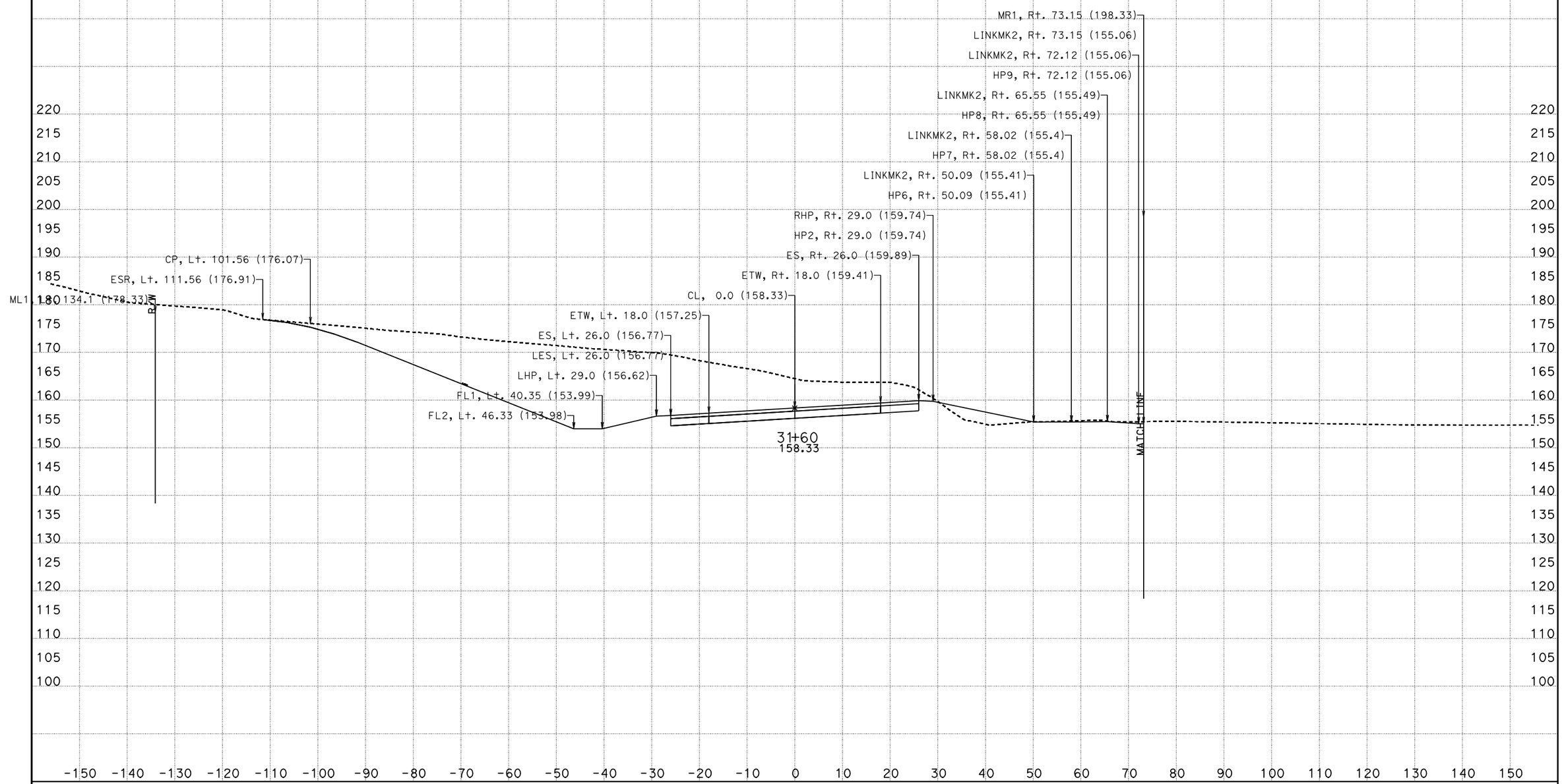

CREATED BY: I.Rummler
DATE: 7/24/2012
KC Project: 0213A

PROJECT ID: 0500000495

File: D:\ADDENDUM\SJR1west\updateJuly2012\xdsjr90000to519390dtmexist.ear

CONTRACT: 05-315804
DIST/CO/RTE/PM: 05/Mon,SBt/101/101.0-101.3,0.0-1.6

SCALE: 1" = 10' Horiz.
1" = 10' Vert.

All Dimensions are US Survey Feet

SJR1
CROSS SECTIONS
SHEET 122 OF 134

FOR EARTHWORK DEVELOPMENT ONLY

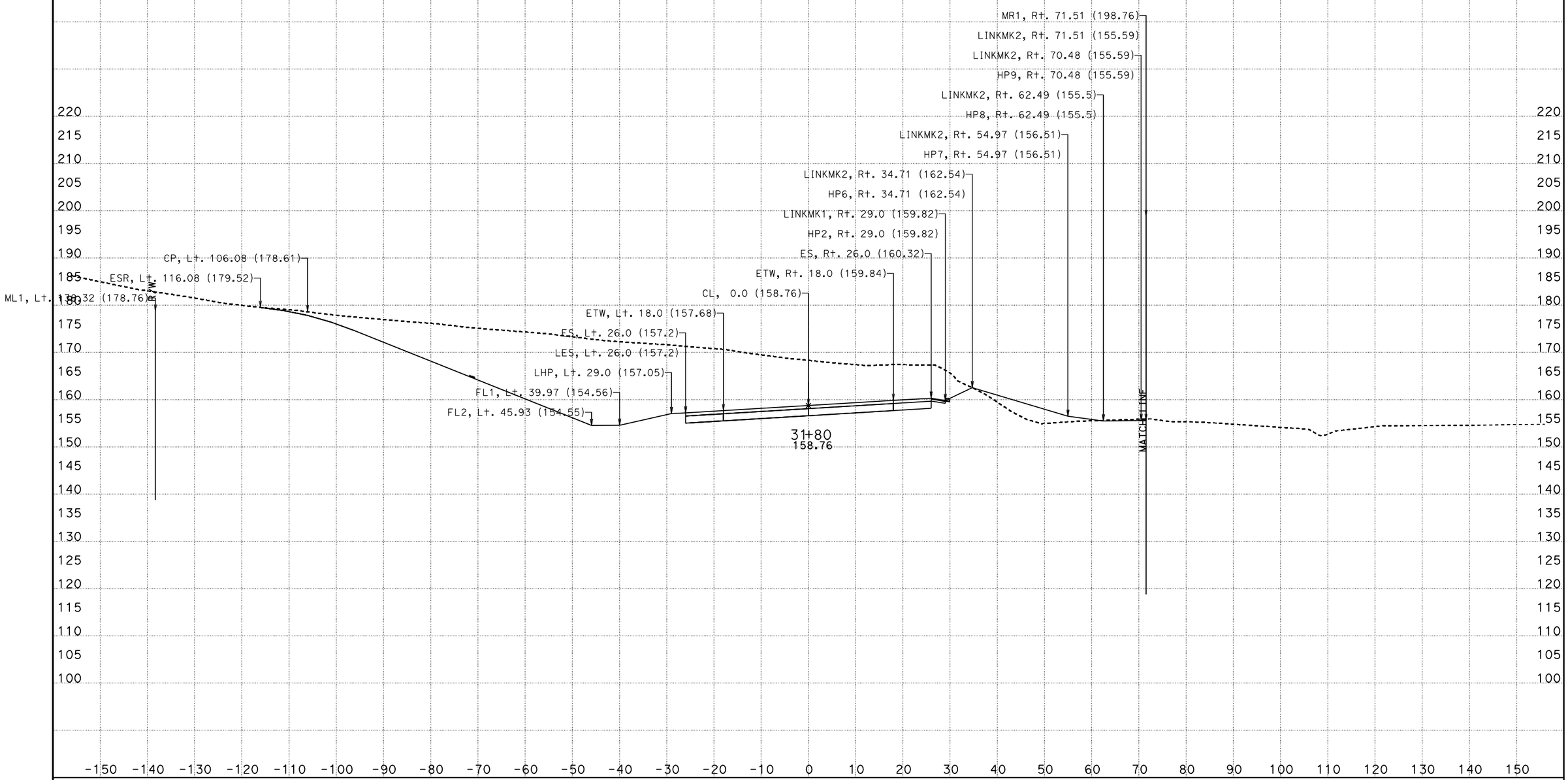

CREATED BY: I.Rummler
DATE: 7/24/2012
KC Project: 0213A

PROJECT ID: 0500000495

File: D:\ADDENDUM\SJR1west\updateJuly2012\xdsjr90000to519390dtmexist.ear

CONTRACT: 05-315804
DIST/CO/RTE/PM: 05/Mon,SBt/101/101.0-101.3,0.0-1.6

SCALE: 1" = 10' Horiz.
1" = 10' Vert.

All Dimensions are US Survey Feet

SJR1
CROSS SECTIONS
SHEET 123 OF 134

FOR EARTHWORK DEVELOPMENT ONLY

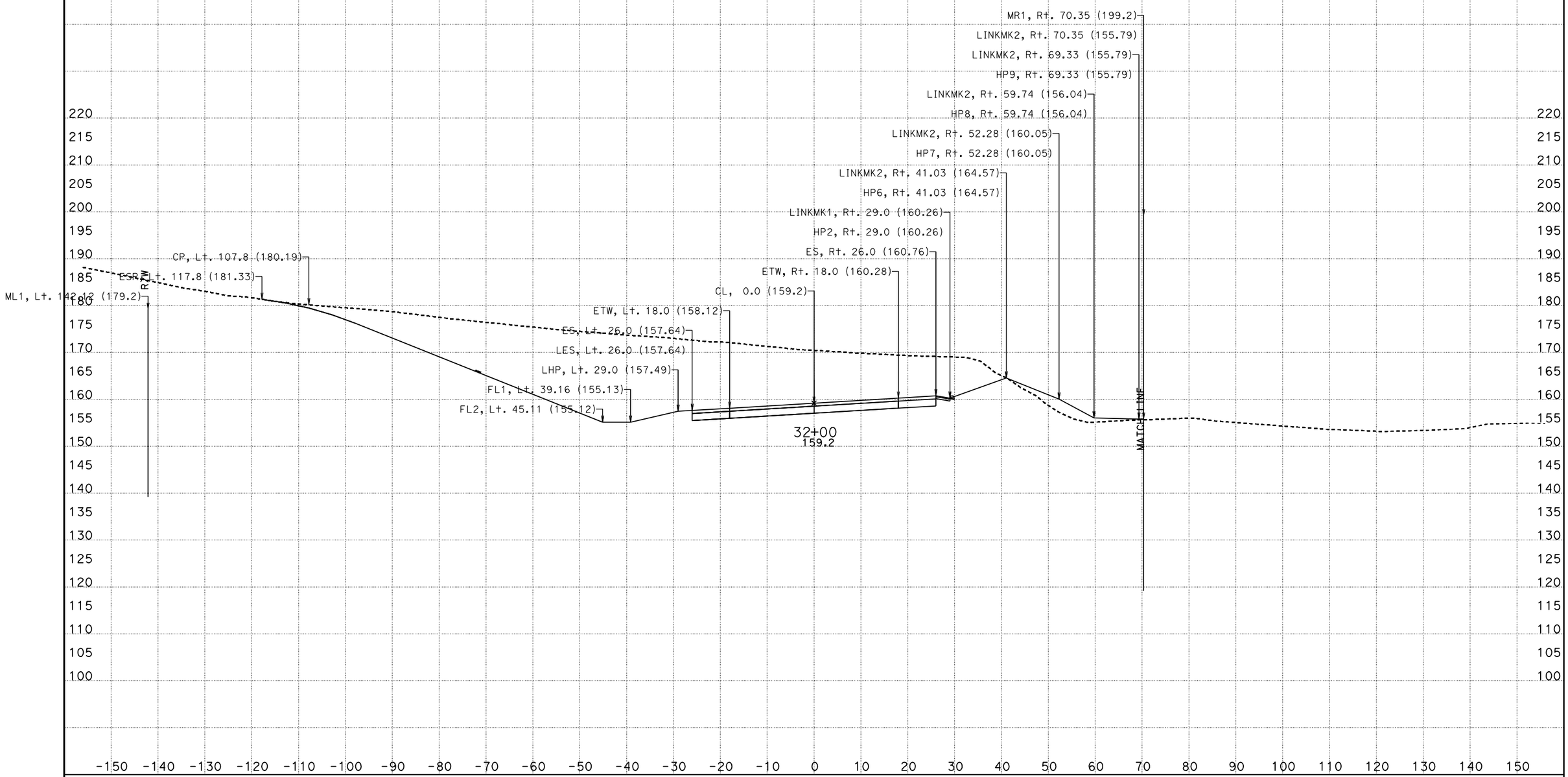

CREATED BY: I.Rummler
DATE: 7/24/2012
KC Project: 0213A

PROJECT ID: 0500000495

File: D:\ADDENDUM\SJR1west\updateJuly2012\xdsjr90000to519390dtmexist.ear

CONTRACT: 05-315804
DIST/CO/RTE/PM: 05/Mon,SBt/101/101.0-101.3,0.0-1.6

SCALE: 1" = 10' Horiz.
1" = 10' Vert.

All Dimensions are US Survey Feet

SJR1
CROSS SECTIONS
SHEET 124 OF 134

FOR EARTHWORK DEVELOPMENT ONLY

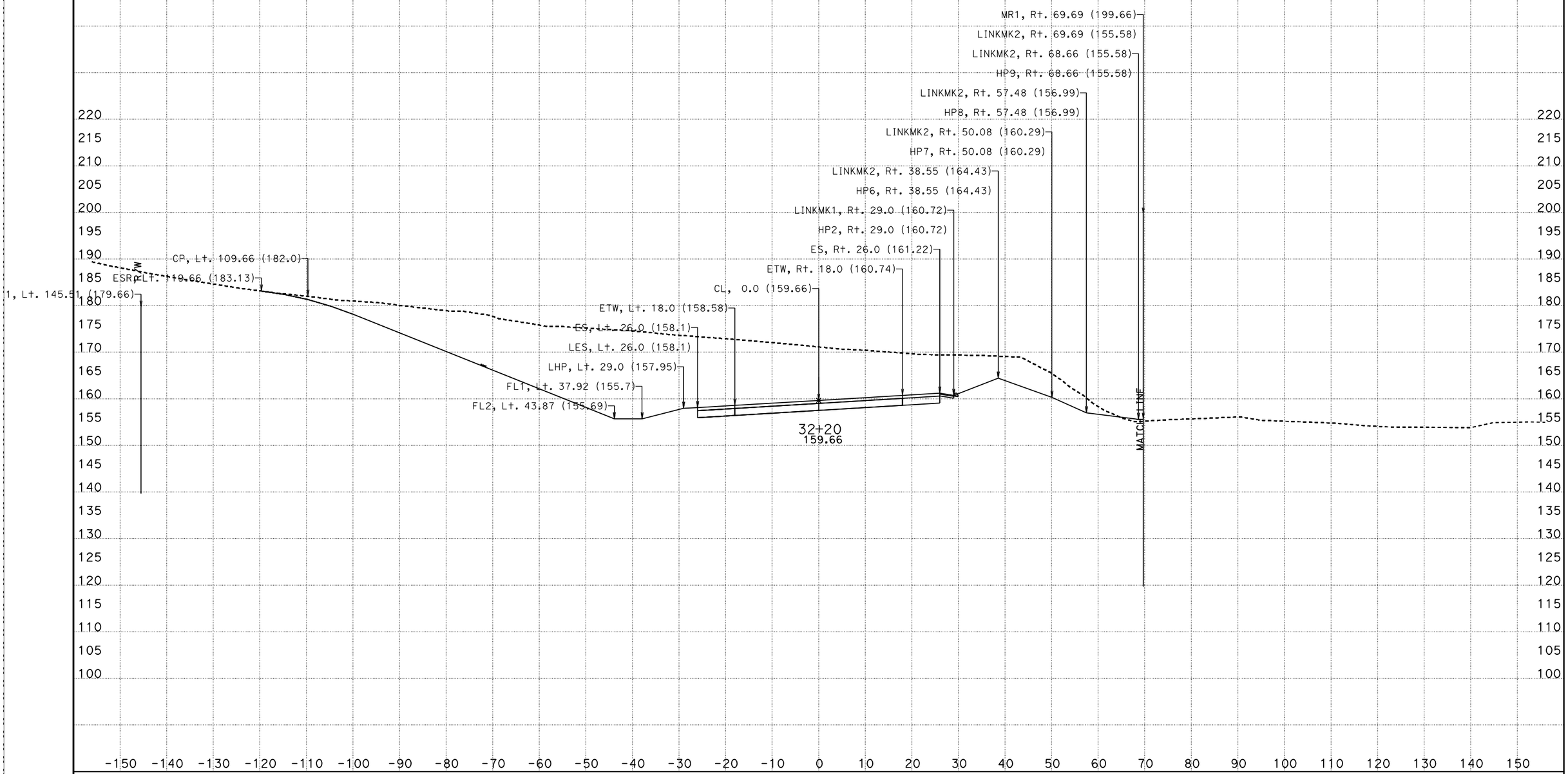

CREATED BY: I.Rummler
DATE: 7/24/2012
KC Project: 0213A

PROJECT ID: 0500000495

File: D:\ADDENDUM\SJR1west\updateJuly2012\xdsjr90000to519390dtmexist.ear

CONTRACT: 05-315804
DIST/CO/RTE/PM: 05/Mon,SBt/101/101.0-101.3,0.0-1.6

SCALE: 1" = 10' Horiz.
1" = 10' Vert.

All Dimensions are US Survey Feet

SJR1
CROSS SECTIONS
SHEET 125 OF 134

FOR EARTHWORK DEVELOPMENT ONLY

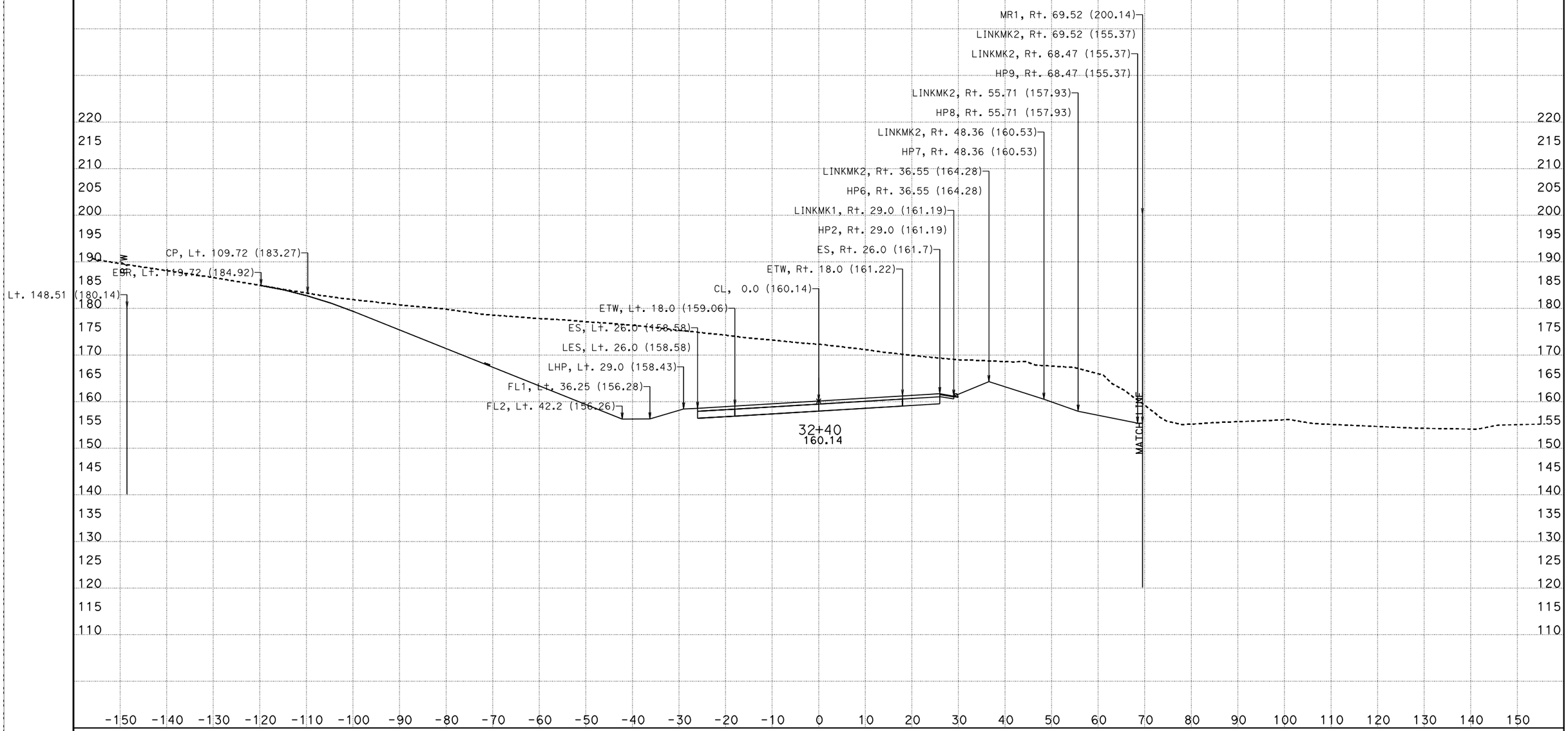

CREATED BY: I.Rummler
DATE: 7/24/2012
KC Project: 0213A

PROJECT ID: 0500000495

File: D:\ADDENDUM\SJR1west\updateJuly2012\xdsjr90000to519390dtmexist.ear

CONTRACT: 05-315804
DIST/CO/RTE/PM: 05/Mon,SBt/101/101.0-101.3,0.0-1.6

SCALE: 1" = 10' Horiz.
1" = 10' Vert.

All Dimensions are US Survey Feet

SJR1
CROSS SECTIONS

FOR EARTHWORK DEVELOPMENT ONLY

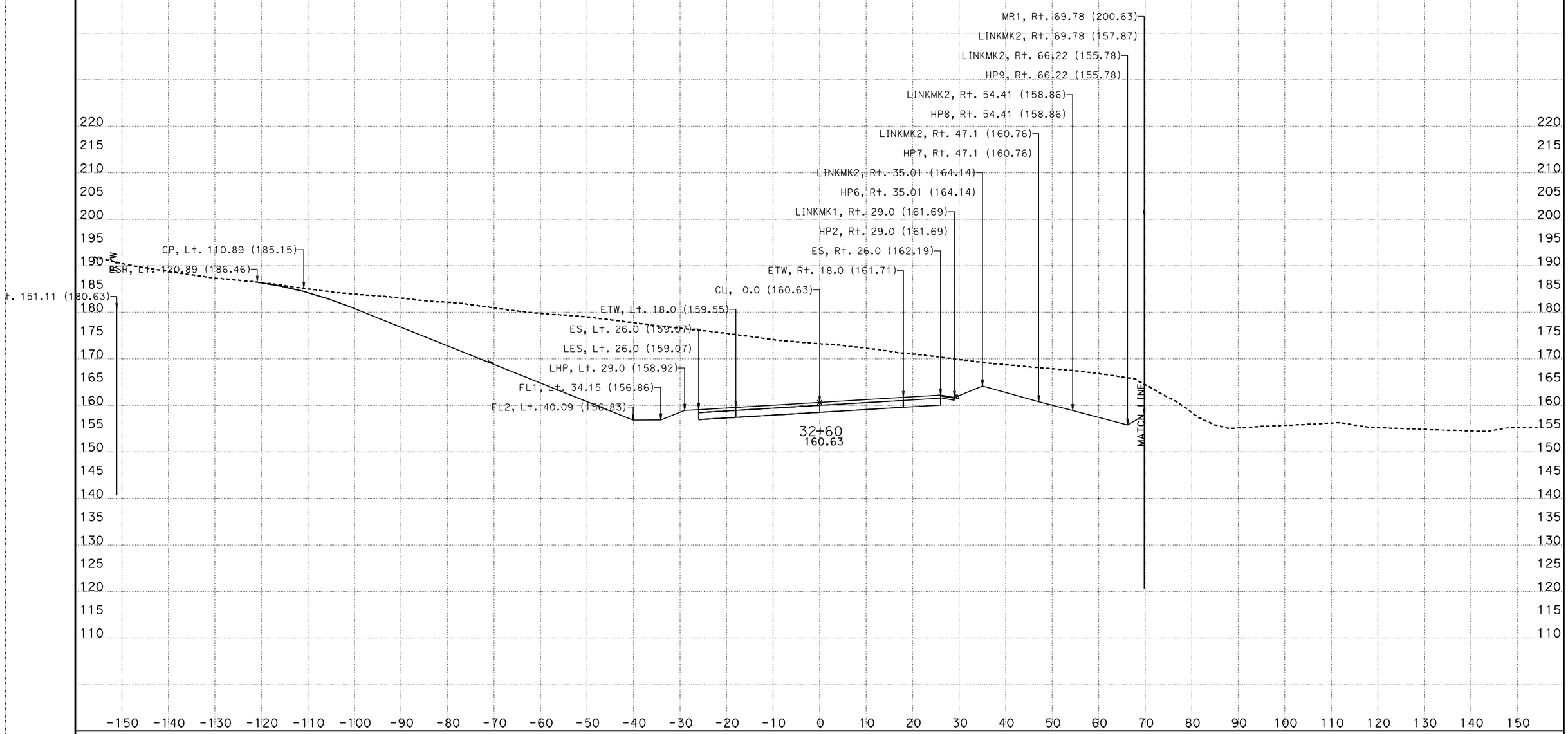

CREATED BY: I.Rummler
DATE: 7/24/2012
KC Project: 0213A

PROJECT ID: 0500000495

File: D:\ADDENDUM\SJR1west\updateJuly2012\xdsjr90000to519390dtmexist.ear

CONTRACT: 05-315804
DIST/CO/RTE/PM: 05/Mon,SBt/101/101.0-101.3,0.0-1.6

SCALE: 1" = 10' Horiz.
1" = 10' Vert.

All Dimensions are US Survey Feet

SJR1
CROSS SECTIONS

FOR EARTHWORK DEVELOPMENT ONLY

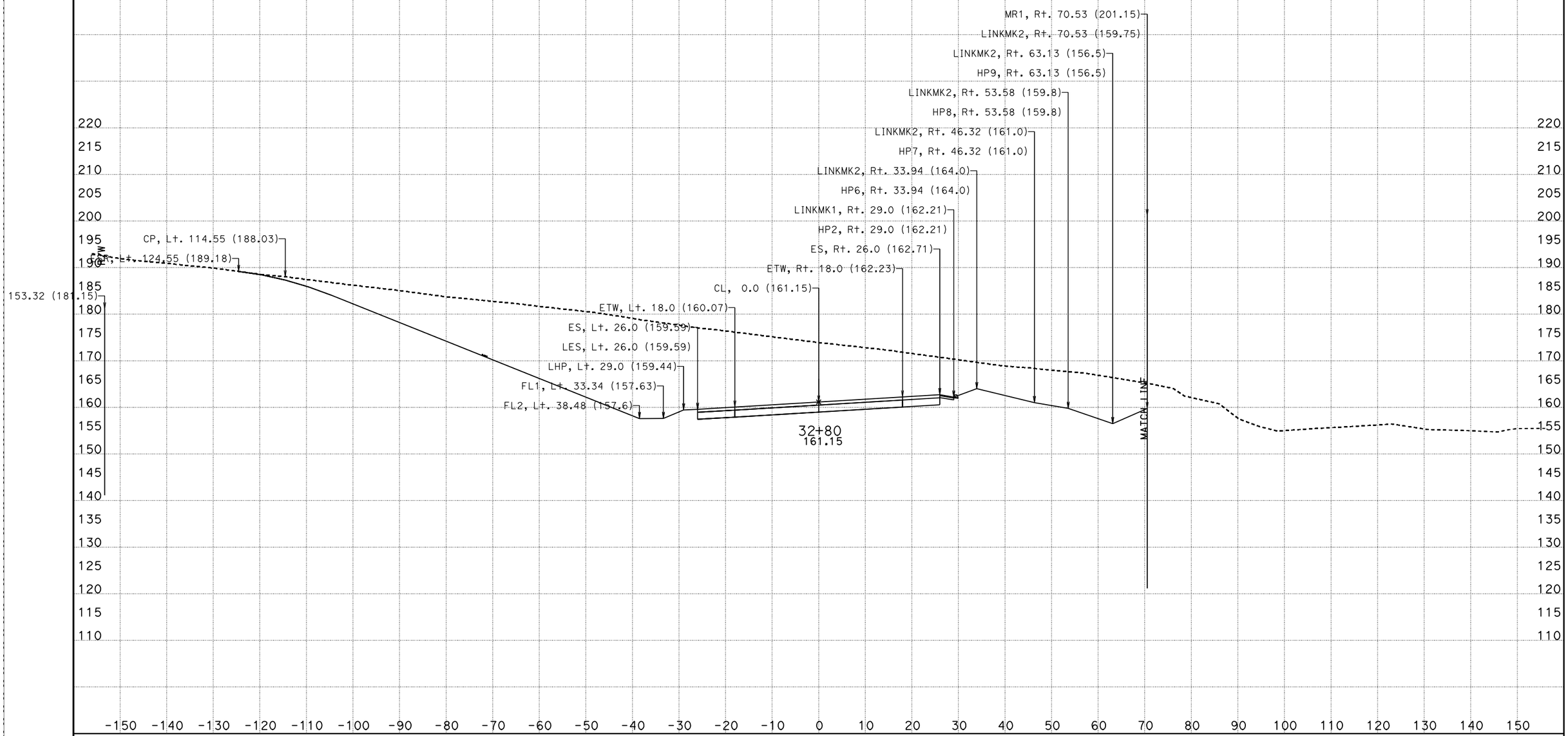

CREATED BY: I.Rummler
DATE: 7/24/2012
KC Project: 0213A

PROJECT ID: 0500000495

File: D:\ADDENDUM\SJR1west\updateJuly2012\xdsjr90000to519390dtmexist.ear

CONTRACT: 05-315804
DIST/CO/RTE/PM: 05/Mon,SBt/101/101.0-101.3,0.0-1.6

SCALE: 1" = 10' Horiz.
1" = 10' Vert.

All Dimensions are US Survey Feet

SJR1
CROSS SECTIONS
SHEET 128 OF 134

FOR EARTHWORK DEVELOPMENT ONLY

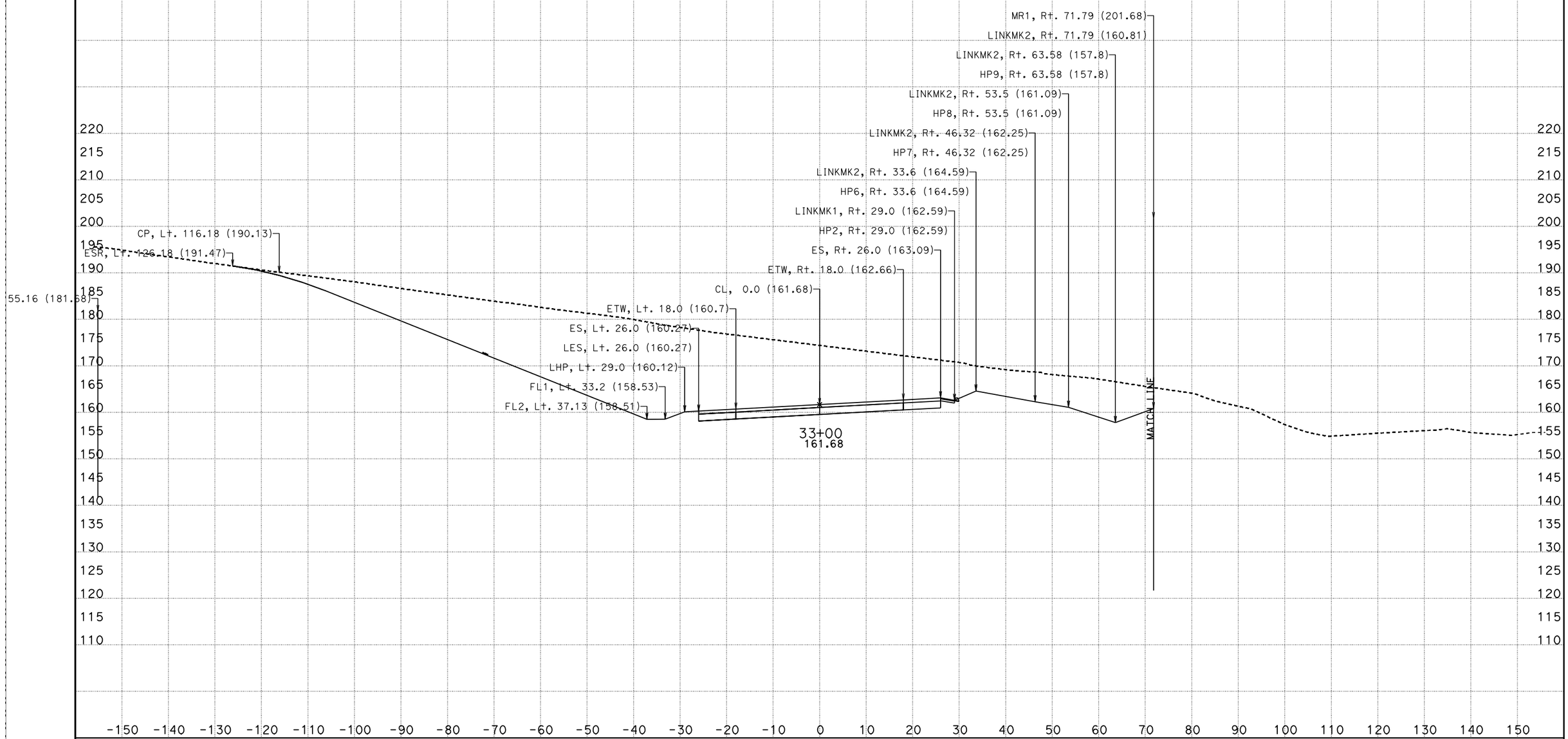

CREATED BY: I.Rummler
DATE: 7/24/2012
KC Project: 0213A

PROJECT ID: 0500000495

File: D:\ADDENDUM\SJR1west\updateJuly2012\xdsjr90000to519390dtmexist.ear

CONTRACT: 05-315804
DIST/CO/RTE/PM: 05/Mon,SBt/101/101.0-101.3,0.0-1.6

SCALE: 1" = 10' Horiz.
1" = 10' Vert.

All Dimensions are US Survey Feet

SJR1
CROSS SECTIONS
SHEET 129 OF 134

FOR EARTHWORK DEVELOPMENT ONLY

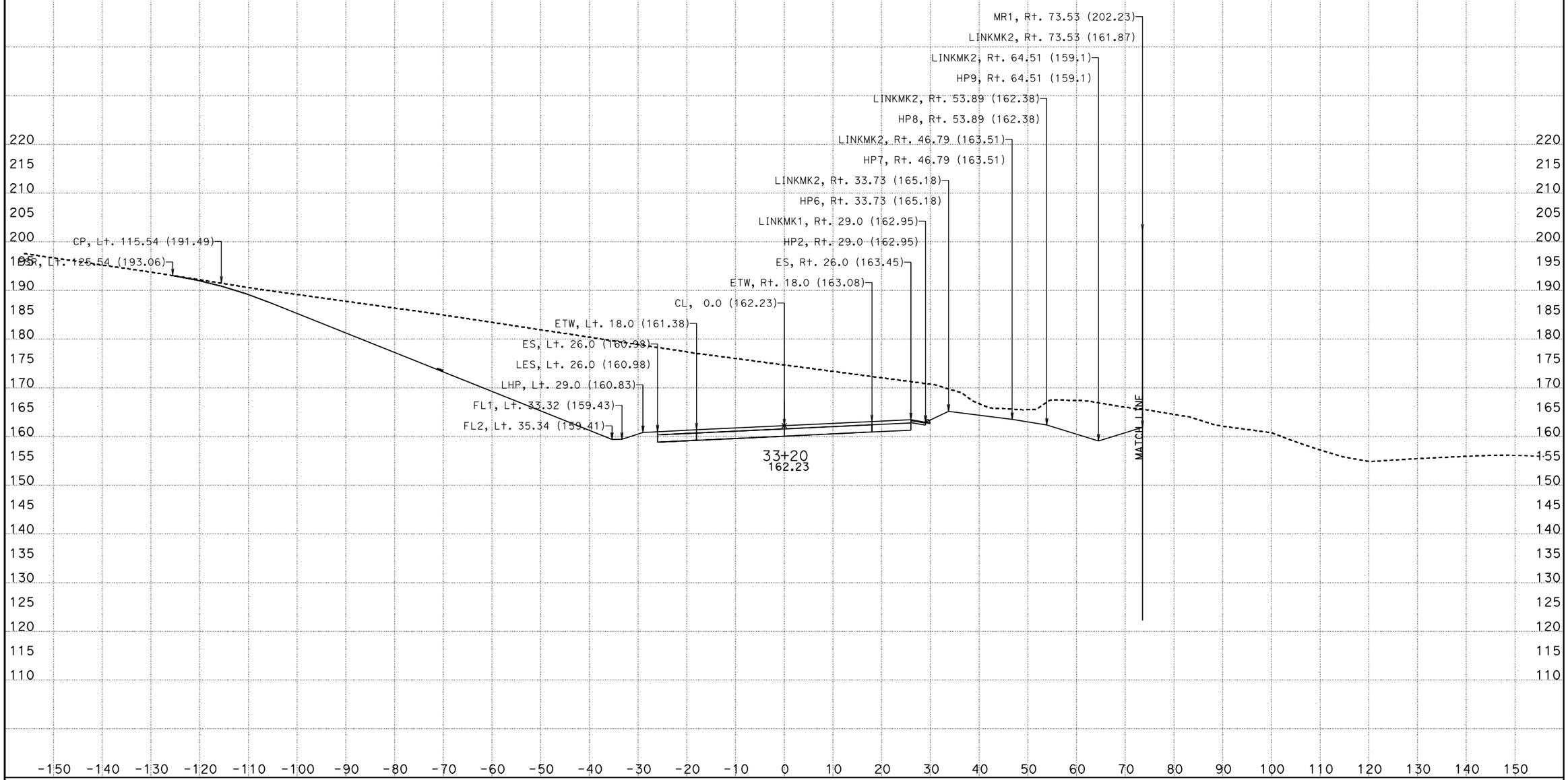

CREATED BY: I.Rummler
DATE: 7/24/2012
KC Project: 0213A

PROJECT ID: 0500000495

File: D:\ADDENDUM\SJR1west\updateJuly2012\xdsjr90000to519390dtmexist.ear

CONTRACT: 05-315804
DIST/CO/RTE/PM: 05/Mon,SBt/101/101.0-101.3,0.0-1.6

SCALE: 1" = 10' Horiz.
1" = 10' Vert.

All Dimensions are US Survey Feet

SJR1
CROSS SECTIONS

FOR EARTHWORK DEVELOPMENT ONLY

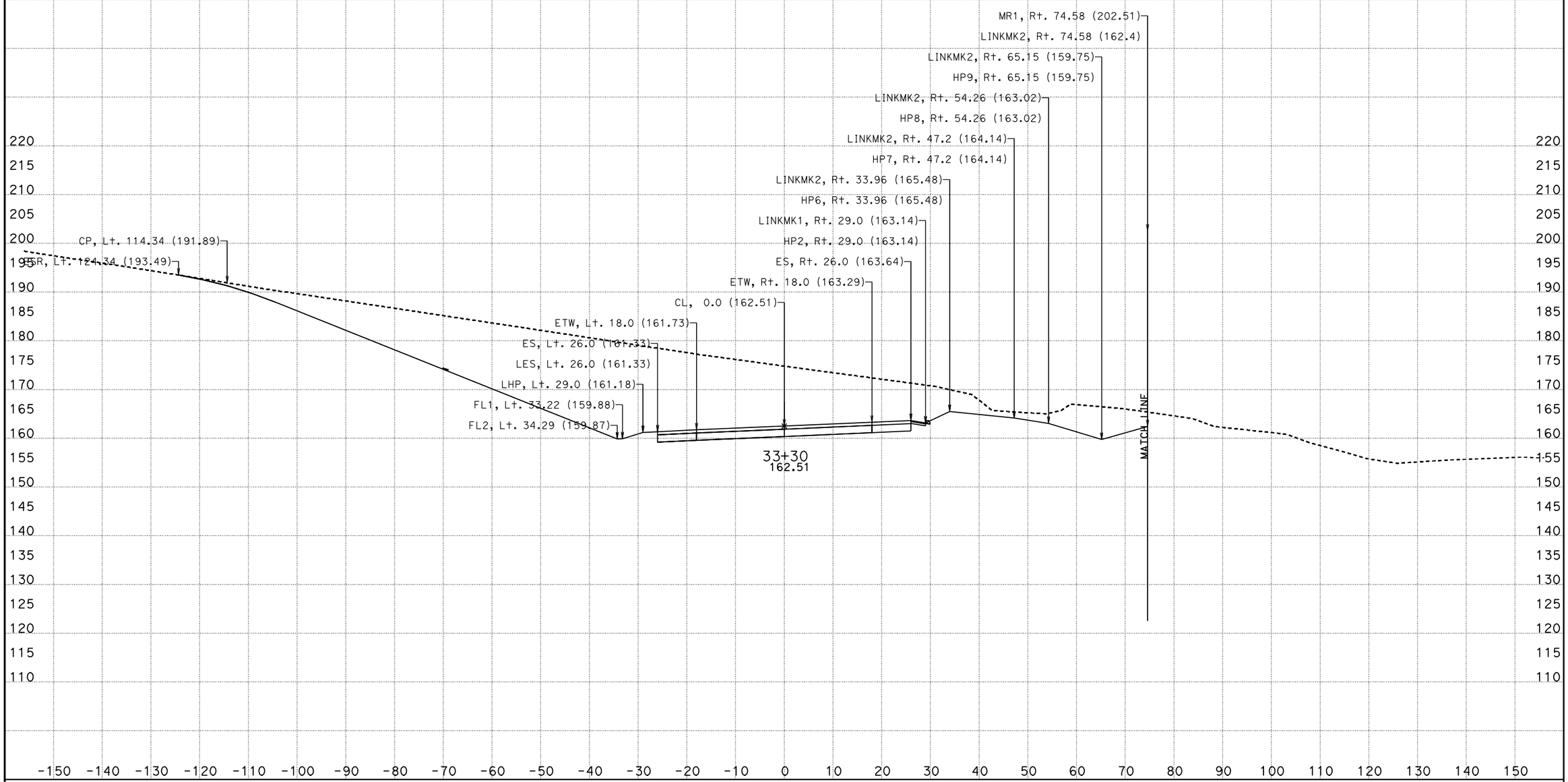

CREATED BY: I.Rummler
DATE: 7/24/2012
KC Project: 0213A

PROJECT ID: 0500000495

File: D:\ADDENDUM\SJR1west\updateJuly2012\xdsjr90000to519390dtmexist.ear

CONTRACT: 05-315804
DIST/CO/RTE/PM: 05/Mon,SBt/101/101.0-101.3,0.0-1.6

SCALE: 1" = 10' Horiz.
1" = 10' Vert.

All Dimensions are US Survey Feet

SJR1
CROSS SECTIONS
SHEET 131 OF 134

FOR EARTHWORK DEVELOPMENT ONLY

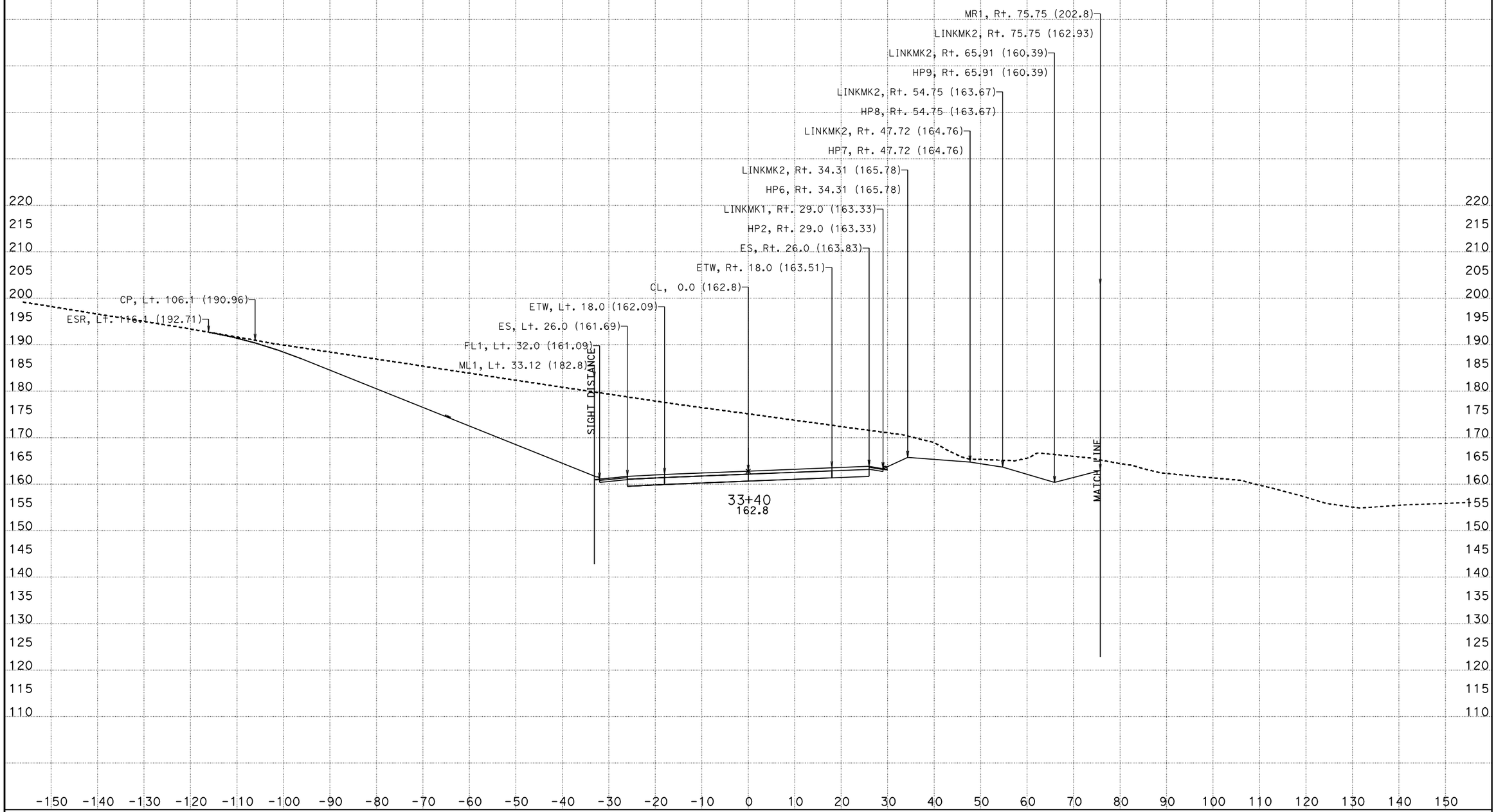

CREATED BY: I.Rummler
DATE: 7/24/2012
KC Project: 0213A

PROJECT ID: 0500000495

File: D:\ADDENDUM\SJR1west\updateJuly2012\xdsjr90000to519390dtmexist.ear

CONTRACT: 05-315804
DIST/CO/RTE/PM: 05/Mon,SBt/101/101.0-101.3,0.0-1.6

SCALE: 1" = 10' Horiz.
1" = 10' Vert.

All Dimensions are US Survey Feet

SJR1
CROSS SECTIONS
SHEET 132 OF 134

FOR EARTHWORK DEVELOPMENT ONLY

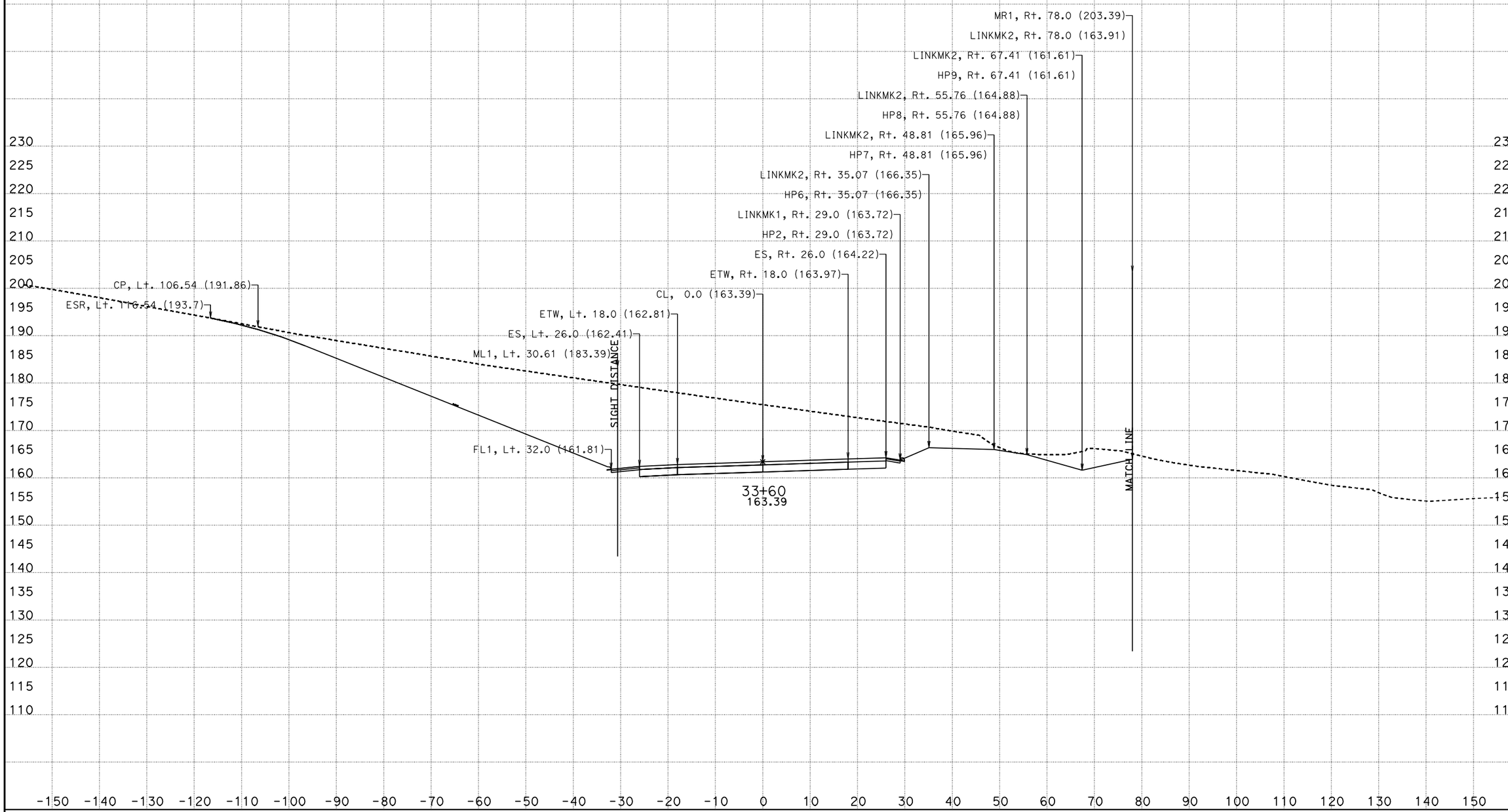

CREATED BY: I.Rummler
DATE: 7/24/2012
KC Project: 0213A

PROJECT ID: 0500000495

File: D:\ADDENDUM\SJR1west\updateJuly2012\xdsjr90000to519390dtmexist.ear

CONTRACT: 05-315804
DIST/CO/RTE/PM: 05/Mon,SBt/101/101.0-101.3,0.0-1.6

SCALE: 1" = 10' Horiz.
1" = 10' Vert.

All Dimensions are US Survey Feet

SJR1
CROSS SECTIONS
SHEET 133 OF 134

FOR EARTHWORK DEVELOPMENT ONLY

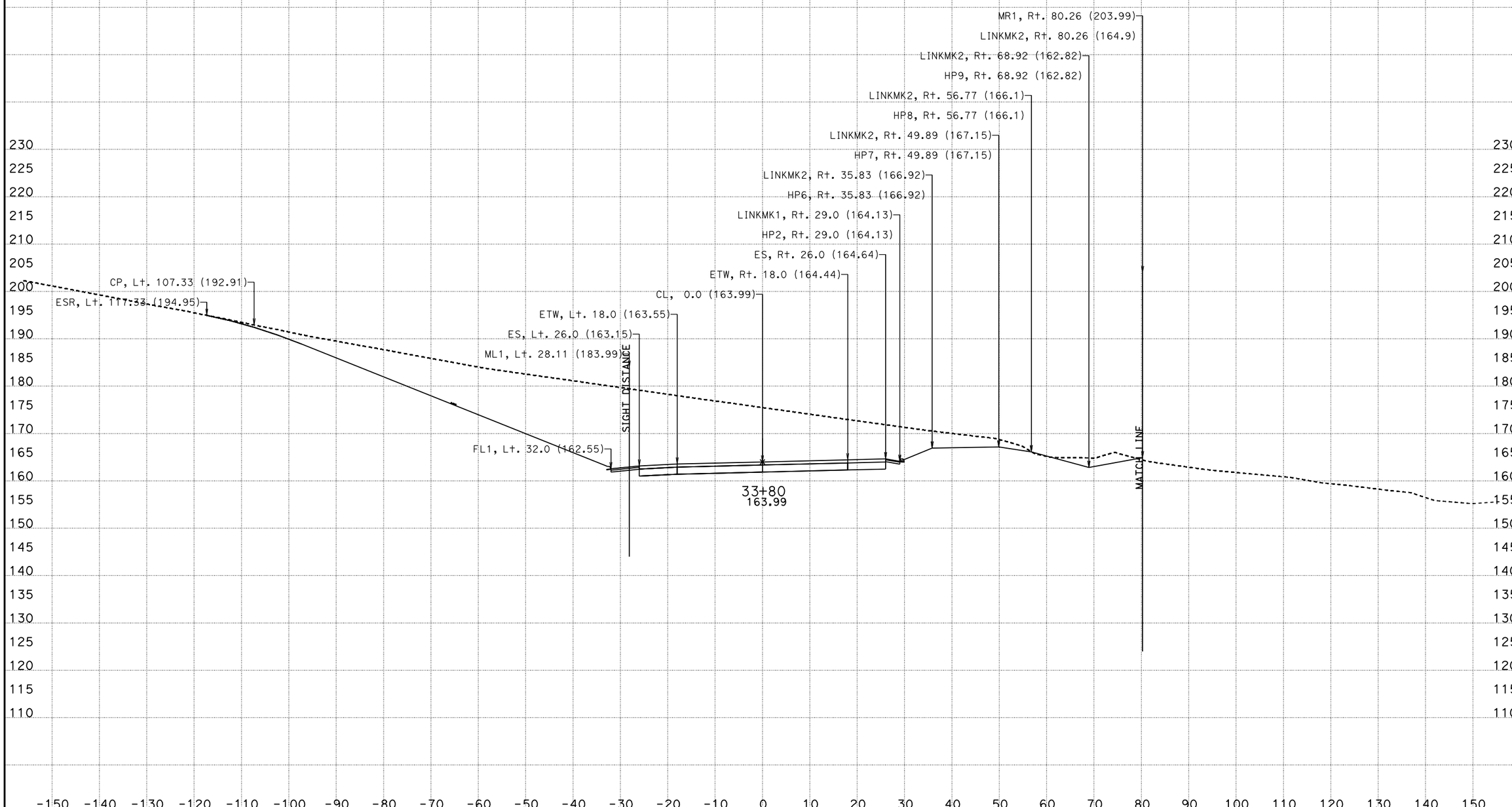

CREATED BY: I.Rummler
DATE: 7/24/2012
KC Project: 0213A

PROJECT ID: 0500000495

File: D:\ADDENDUM\SJR1west\updateJuly2012\xdsjr90000to519390dtmexist.ear

CONTRACT: 05-315804
DIST/CO/RTE/PM: 05/Mon,SBt/101/101.0-101.3,0.0-1.6

SCALE: 1" = 10' Horiz.
1" = 10' Vert.

All Dimensions are US Survey Feet

SJR1
CROSS SECTIONS
SHEET 134 OF 134