05-Mon, SBt-100.0/101.3, 0.0/1.6

FOR EARTHWORK DEVELOPMENT ONLY

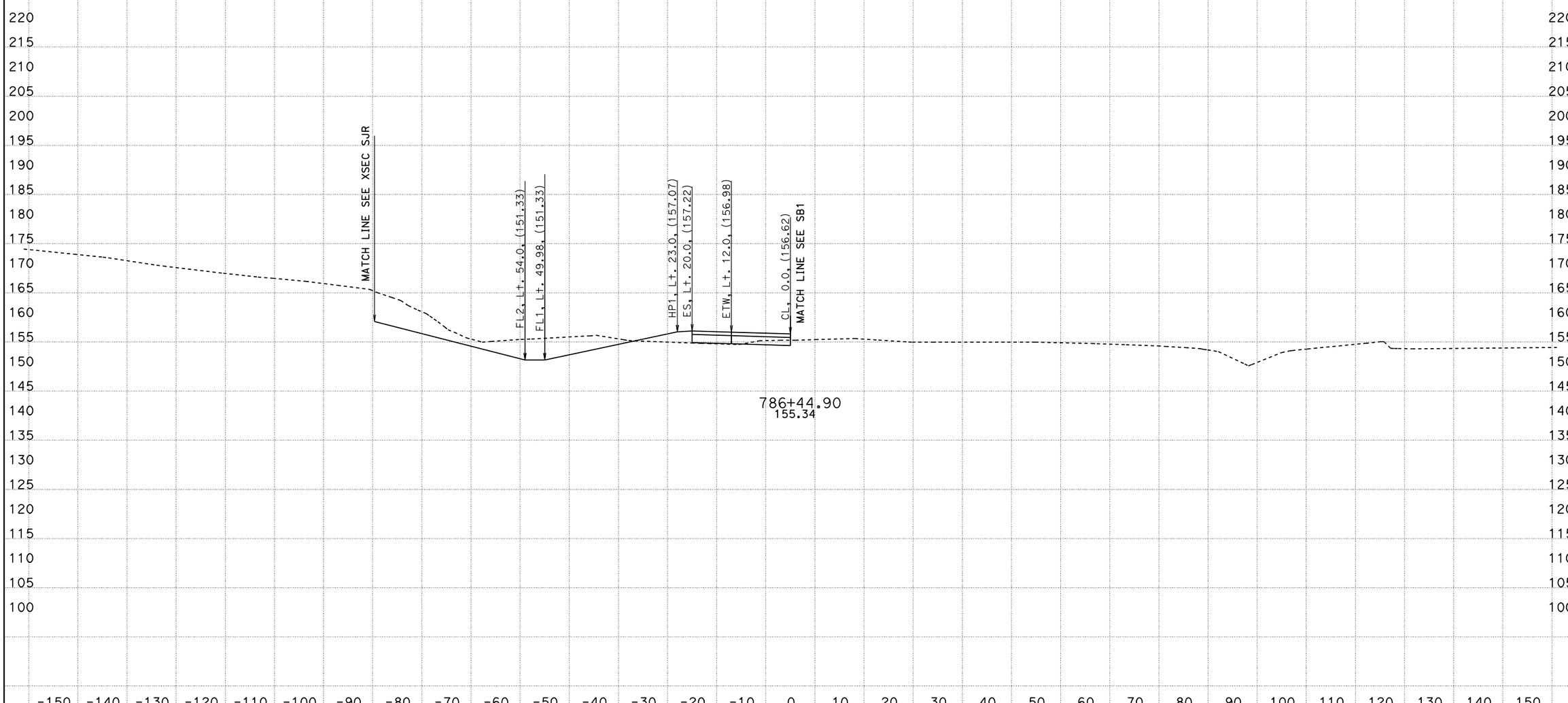

PROJECT ENGINEER: IVO RUMMLER
04/03/2012
KC Project: 0213A File: D:\alignments515801designdata\Ramps\R1\caiceAugust2011\xdr1dtmexist.ear

SCALE: 1" = 10' Horiz.
1" = 10' Vert.

All Dimensions are US Survey Feet

SOUTH BOUND ON RAMP (R1)
CROSS SECTIONS

SHEET 1 OF 168

05-Mon, SBt-100.0/101.3, 0.0/1.6

FOR EARTHWORK DEVELOPMENT ONLY

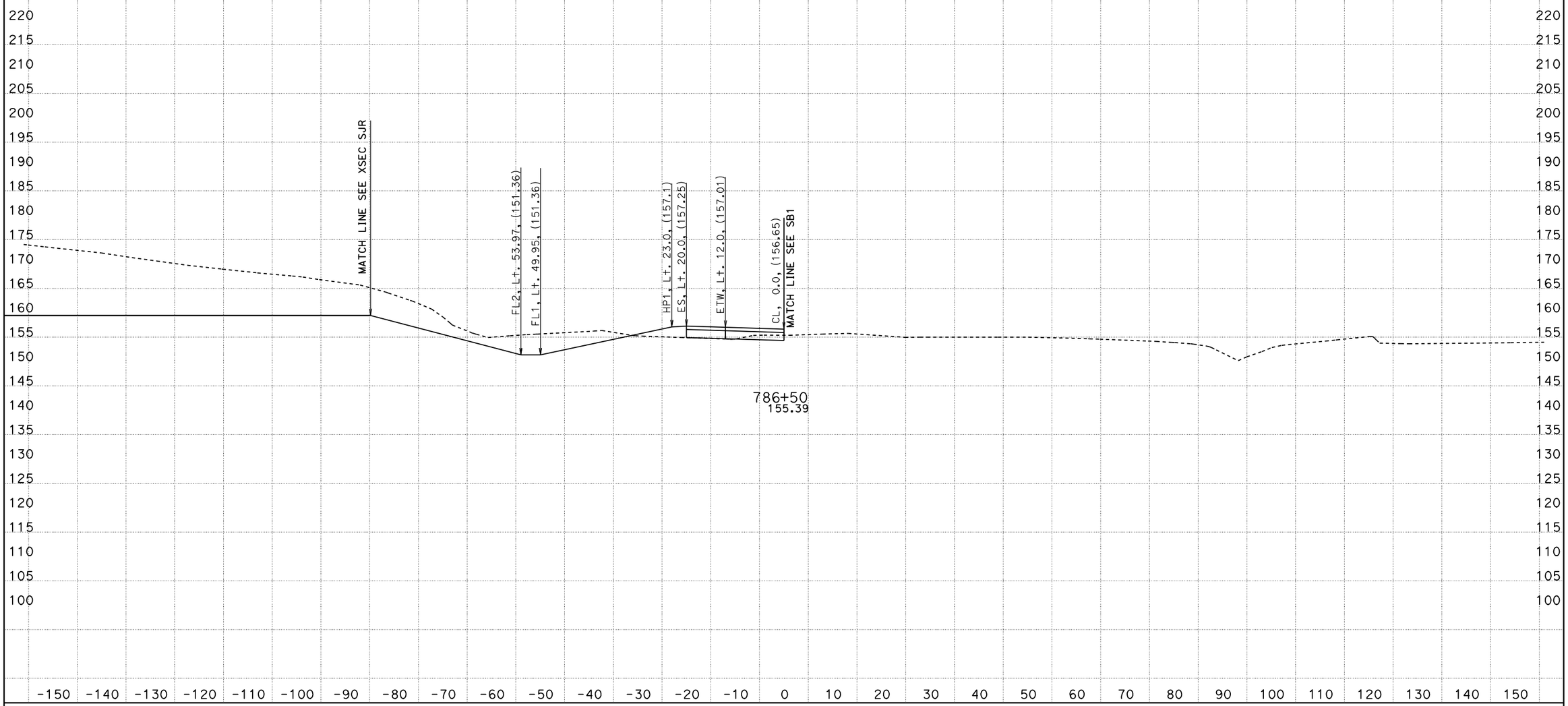

PROJECT ENGINEER: IVO RUMMLER
04/03/2012
KC Project: 0213A File: D:\alignments515801designdata\Ramps\R1\caiceAugust2011\xdr1dtmexist.ear

SCALE: 1" = 10' Horiz.
1" = 10' Vert.

All Dimensions are US Survey Feet

SOUTH BOUND ON RAMP (R1)
CROSS SECTIONS

SHEET 2 OF 168

05-Mon, SBt-100.0/101.3, 0.0/1.6

FOR EARTHWORK DEVELOPMENT ONLY

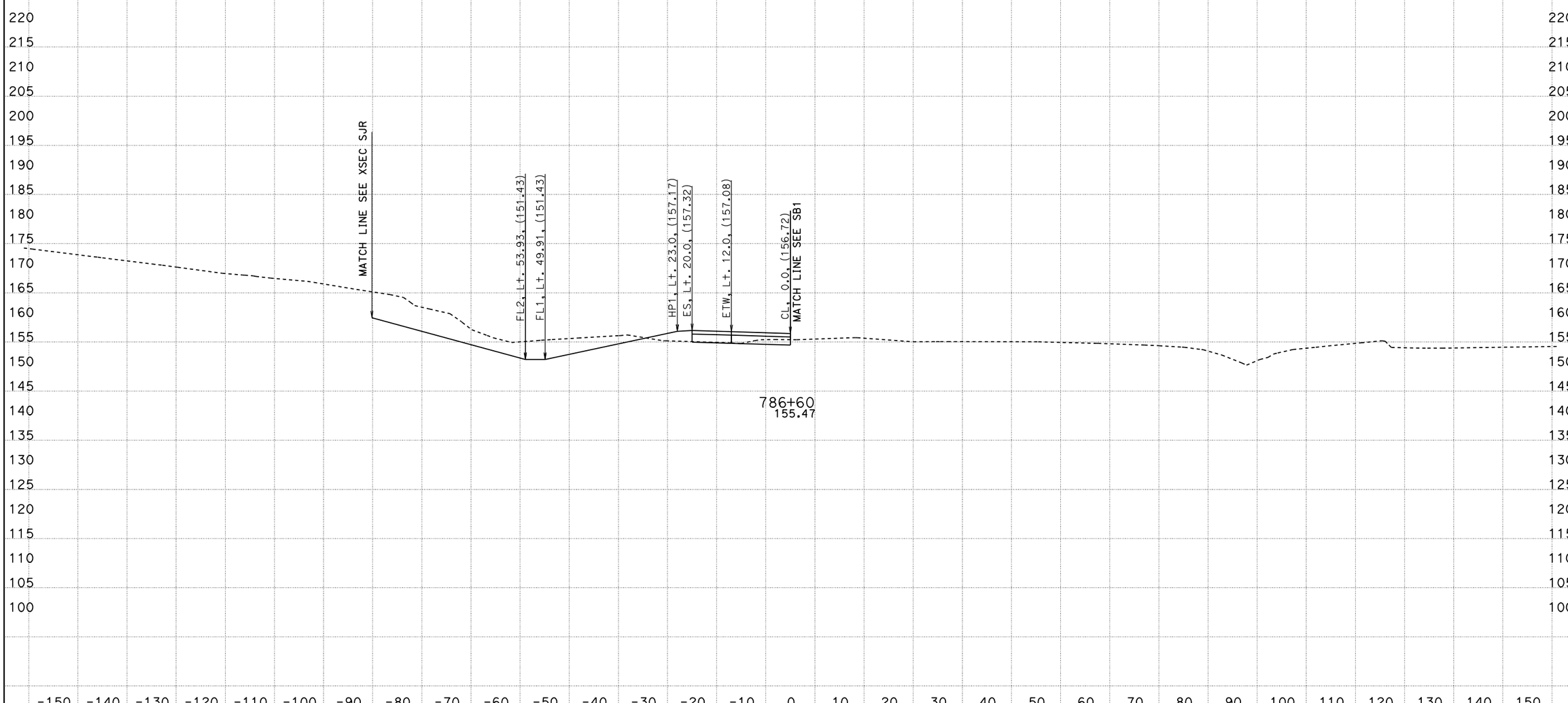

PROJECT ENGINEER: IVO RUMMLER
04/03/2012
KC Project: 0213A File: D:\alignments515801designdata\Ramps\R1\caiceAugust2011\xdr1dtmexist.ear

SCALE: 1" = 10' Horiz.
1" = 10' Vert.
All Dimensions are US Survey Feet

SOUTH BOUND ON RAMP (R1)
CROSS SECTIONS

05-Mon, SB†-100.0/101.3, 0.0/1.6

FOR EARTHWORK DEVELOPMENT ONLY

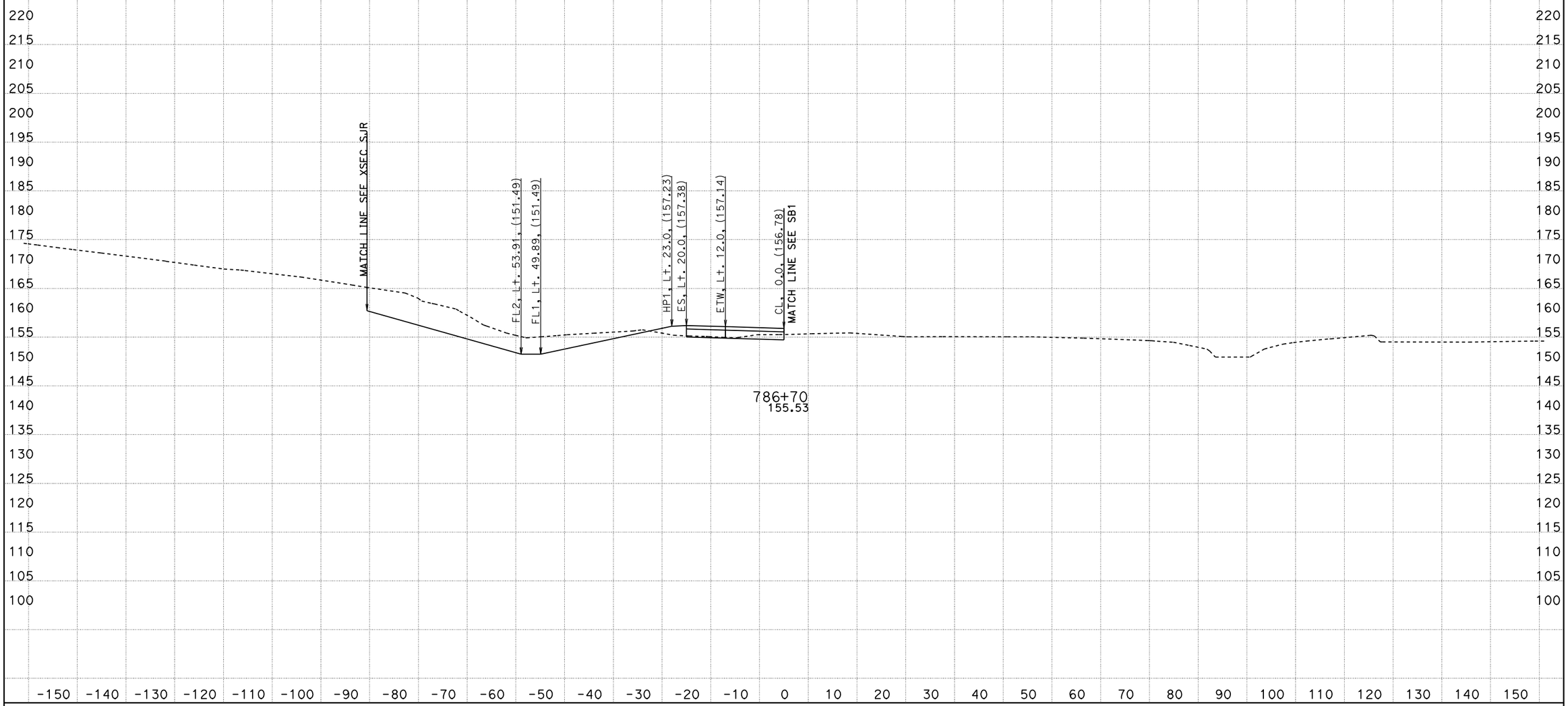

PROJECT ENGINEER: IVO RUMMLER
DATE:04/03/2012
KC Project: 0213A File: D:\alignments515801designdata\Ramps\R1\caiceAugust2011\xdr1dtmexist.ear

SCALE: 1" = 10' Horiz.
1" = 10' Vert.

All Dimensions are US Survey Feet

SOUTH BOUND ON RAMP (R1)
CROSS SECTIONS

SHEET 4 OF 168

05-Mon, SBt-100.0/101.3, 0.0/1.6

FOR EARTHWORK DEVELOPMENT ONLY

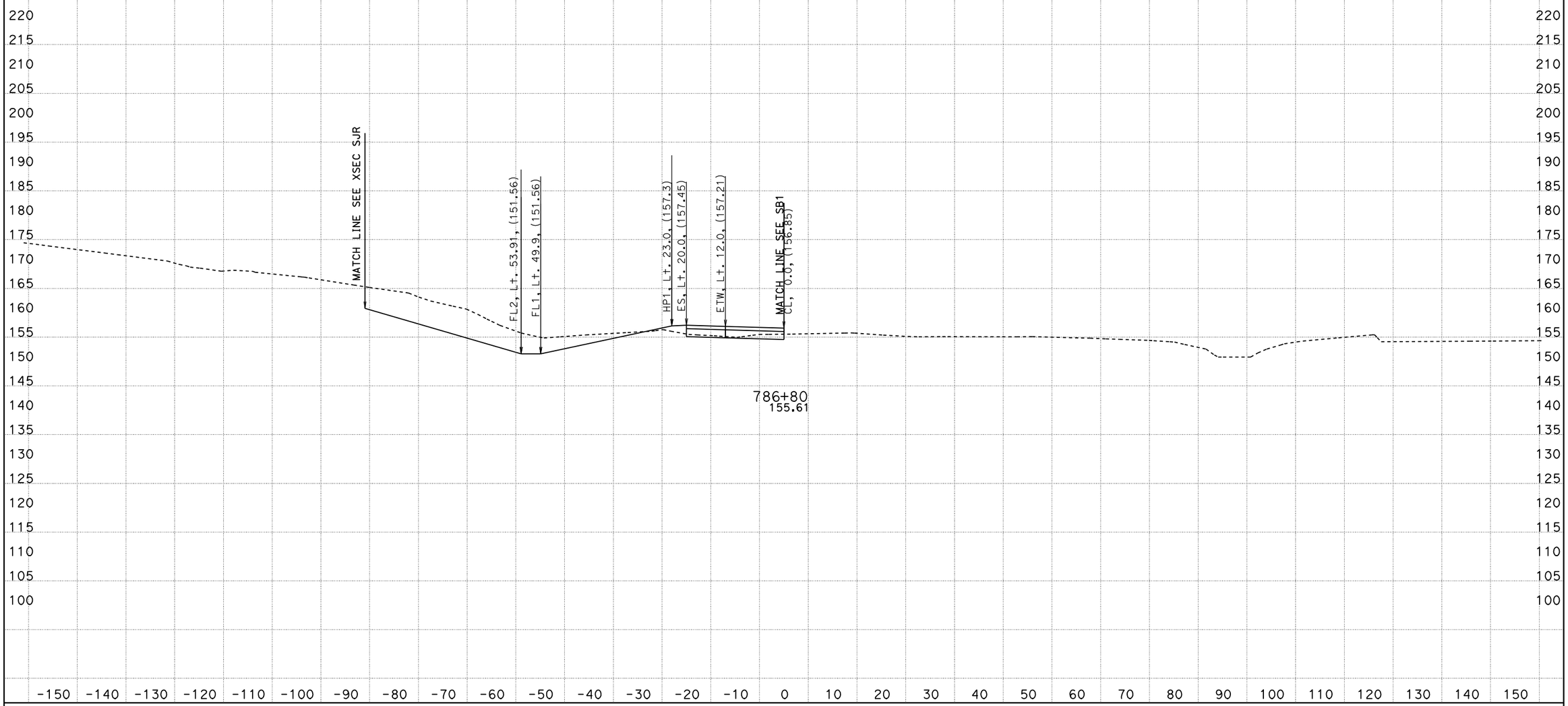

PROJECT ENGINEER: IVO RUMMLER
DATE: 04/03/2012
KC Project: 0213A File: D:\alignments515801designdata\Ramps\R1\caiceAugust2011\xdr1dtmexist.ear

SCALE: 1" = 10' Horiz.
1" = 10' Vert.

All Dimensions are US Survey Feet

SOUTH BOUND ON RAMP (R1)
CROSS SECTIONS

05-Mon, SB+-100.0/101.3, 0.0/1.6

FOR EARTHWORK DEVELOPMENT ONLY

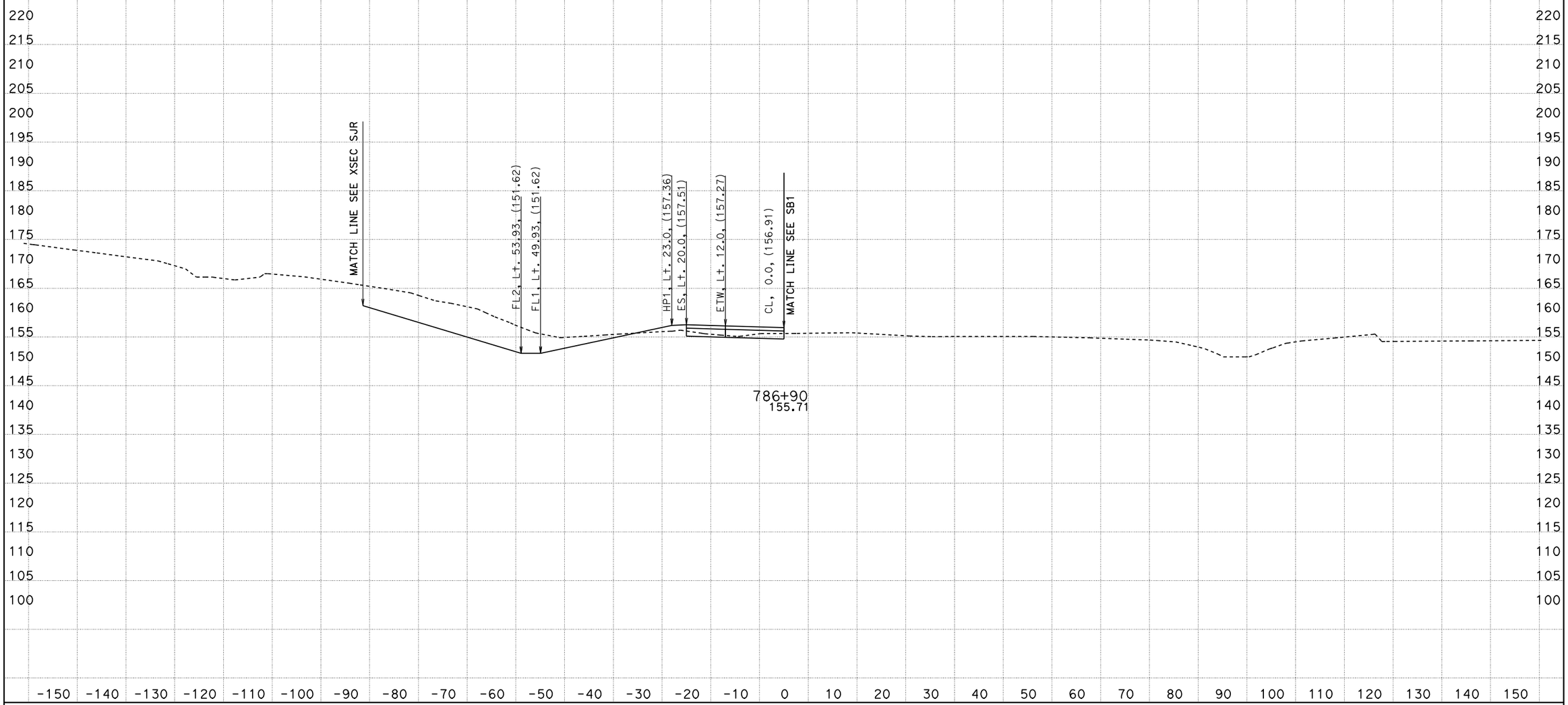

PROJECT ENGINEER: IVO RUMMLER
04/03/2012
KC Project: 0213A File: D:\alignments515801designdata\Ramps\R1\caiceAugust2011\xdr1dtmexist.ear

SCALE: 1" = 10' Horiz.
1" = 10' Vert.

All Dimensions are US Survey Feet

SOUTH BOUND ON RAMP (R1)
CROSS SECTIONS

05-Mon, SBt-100.0/101.3, 0.0/1.6

FOR EARTHWORK DEVELOPMENT ONLY

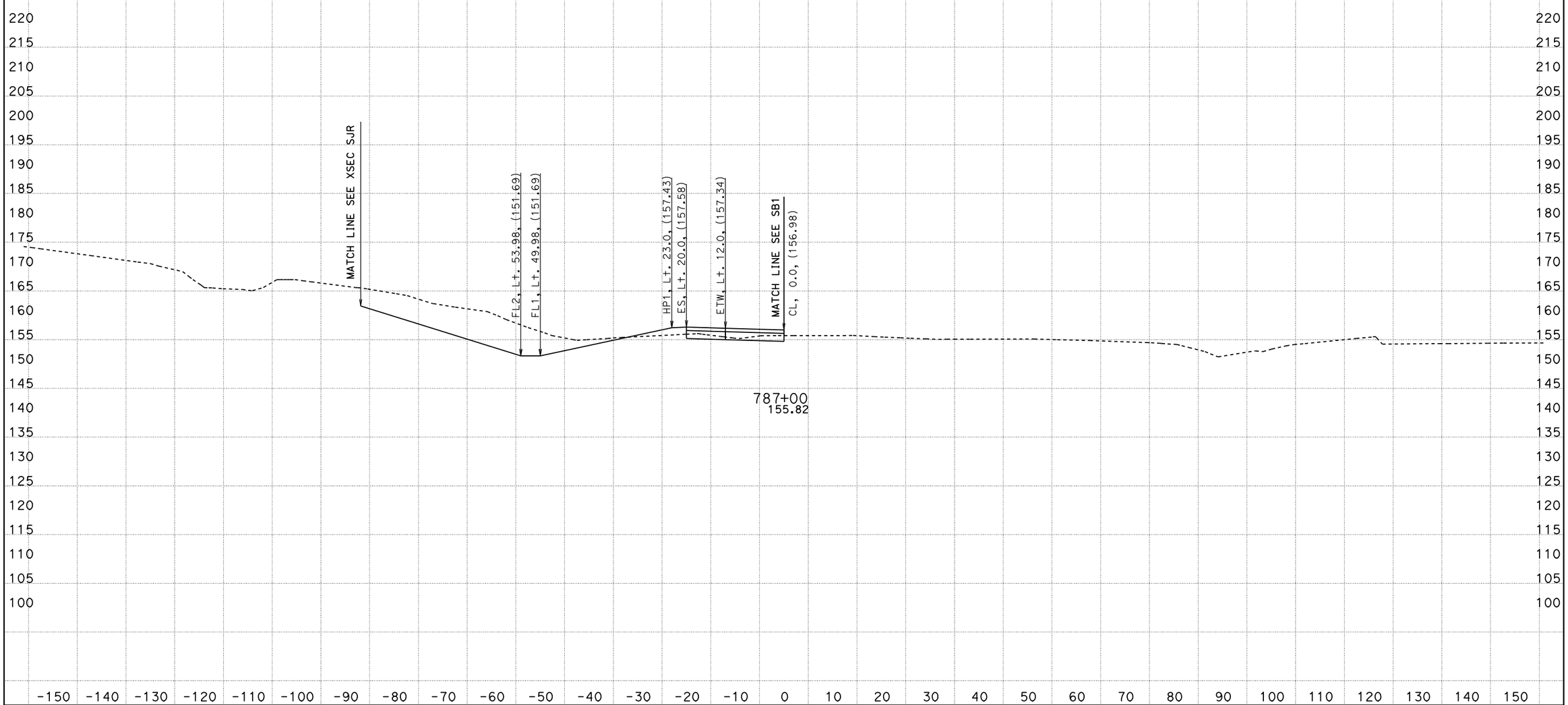

PROJECT ENGINEER: IVO RUMMLER
04/03/2012
KC Project: 0213A File: D:\alignments515801designdata\Ramps\R1\caiceAugust2011\xdr1dtmexist.ear

SCALE: 1" = 10' Horiz.
1" = 10' Vert.

All Dimensions are US Survey Feet

SOUTH BOUND ON RAMP (R1)
CROSS SECTIONS

SHEET 7 OF 168

05-Mon, SB†-100.0/101.3, 0.0/1.6

FOR EARTHWORK DEVELOPMENT ONLY

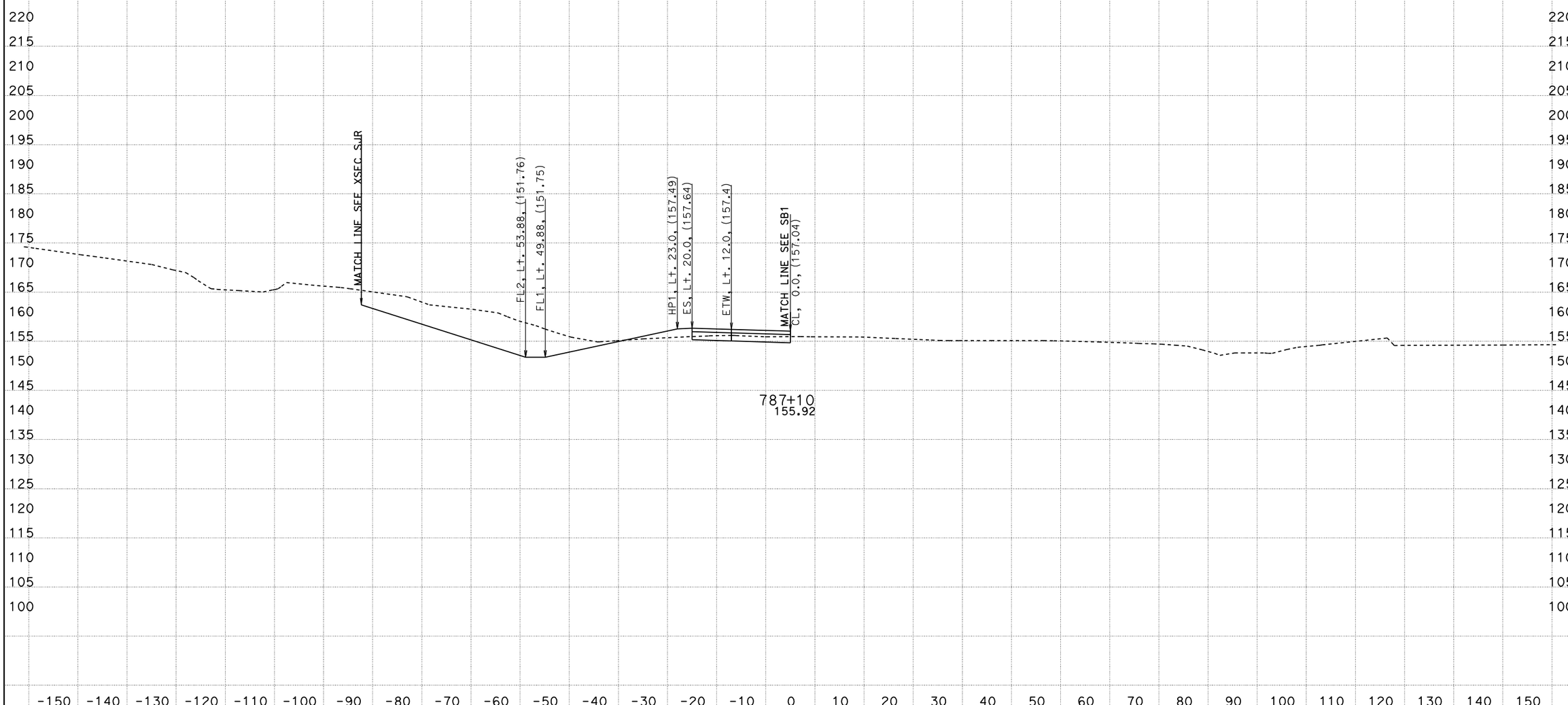

PROJECT ENGINEER: IVO RUMMLER
04/03/2012
KC Project: 0213A File: D:\alignments515801designdata\Ramps\R1\caiceAugust2011\xdr1dtmexist.ear

SCALE: 1" = 10' Horiz.
1" = 10' Vert.

All Dimensions are US Survey Feet

SOUTH BOUND ON RAMP (R1)
CROSS SECTIONS

05-Mon, SB†-100.0/101.3, 0.0/1.6

FOR EARTHWORK DEVELOPMENT ONLY

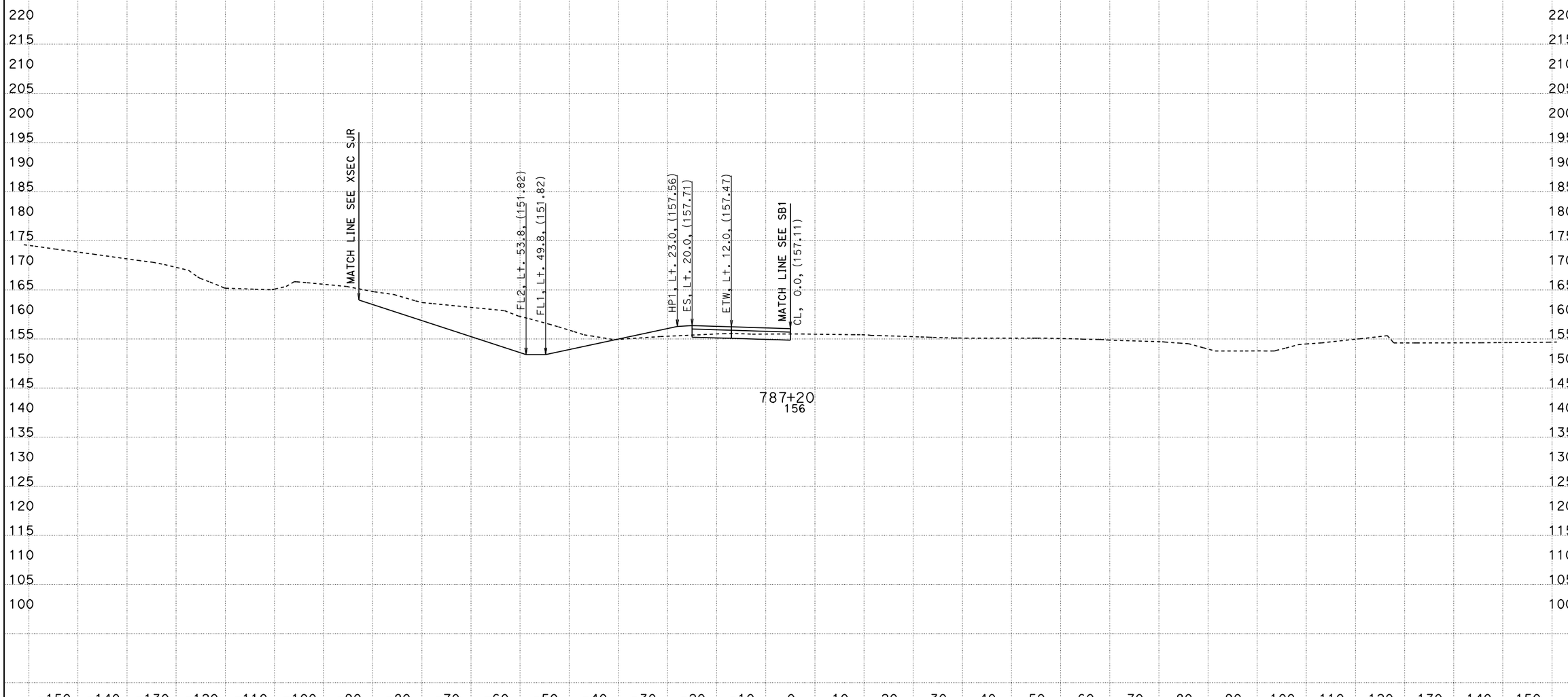

PROJECT ENGINEER: IVO RUMMLER
04/03/2012
KC Project: 0213A File: D:\alignments515801designdata\Ramps\R1\caiceAugust2011\xdr1dtmexist.ear

SCALE: 1" = 10' Horiz.
1" = 10' Vert.
All Dimensions are US Survey Feet

SOUTH BOUND ON RAMP (R1)
CROSS SECTIONS

05-Mon, SBt-100.0/101.3, 0.0/1.6

FOR EARTHWORK DEVELOPMENT ONLY

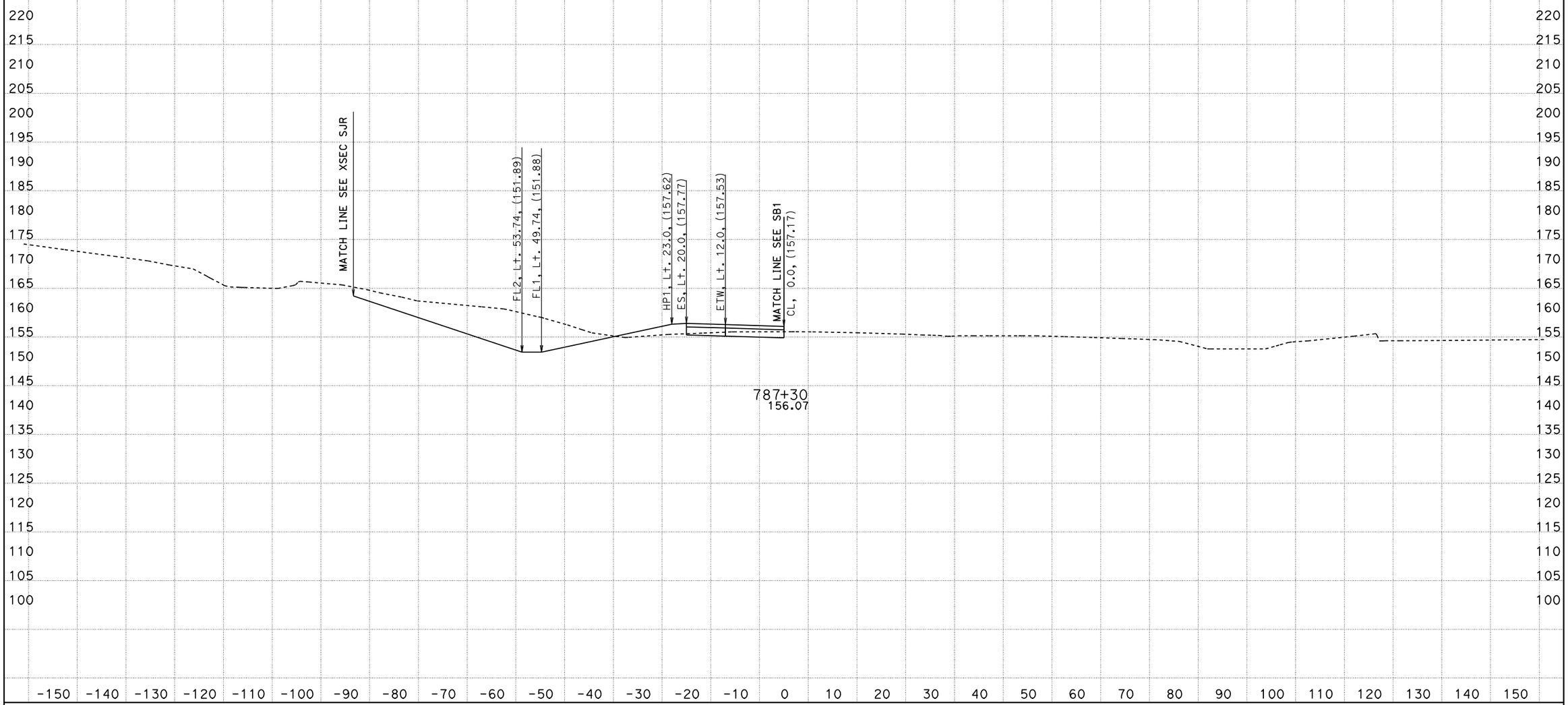

PROJECT ENGINEER: IVO RUMMLER
04/03/2012
KC Project: 0213A File: D:\alignments515801designdata\Ramps\R1\caiceAugust2011\xdr1dtmexist.ear

SCALE: 1" = 10' Horiz.
1" = 10' Vert.

All Dimensions are US Survey Feet

SOUTH BOUND ON RAMP (R1)
CROSS SECTIONS

FOR EARTHWORK DEVELOPMENT ONLY

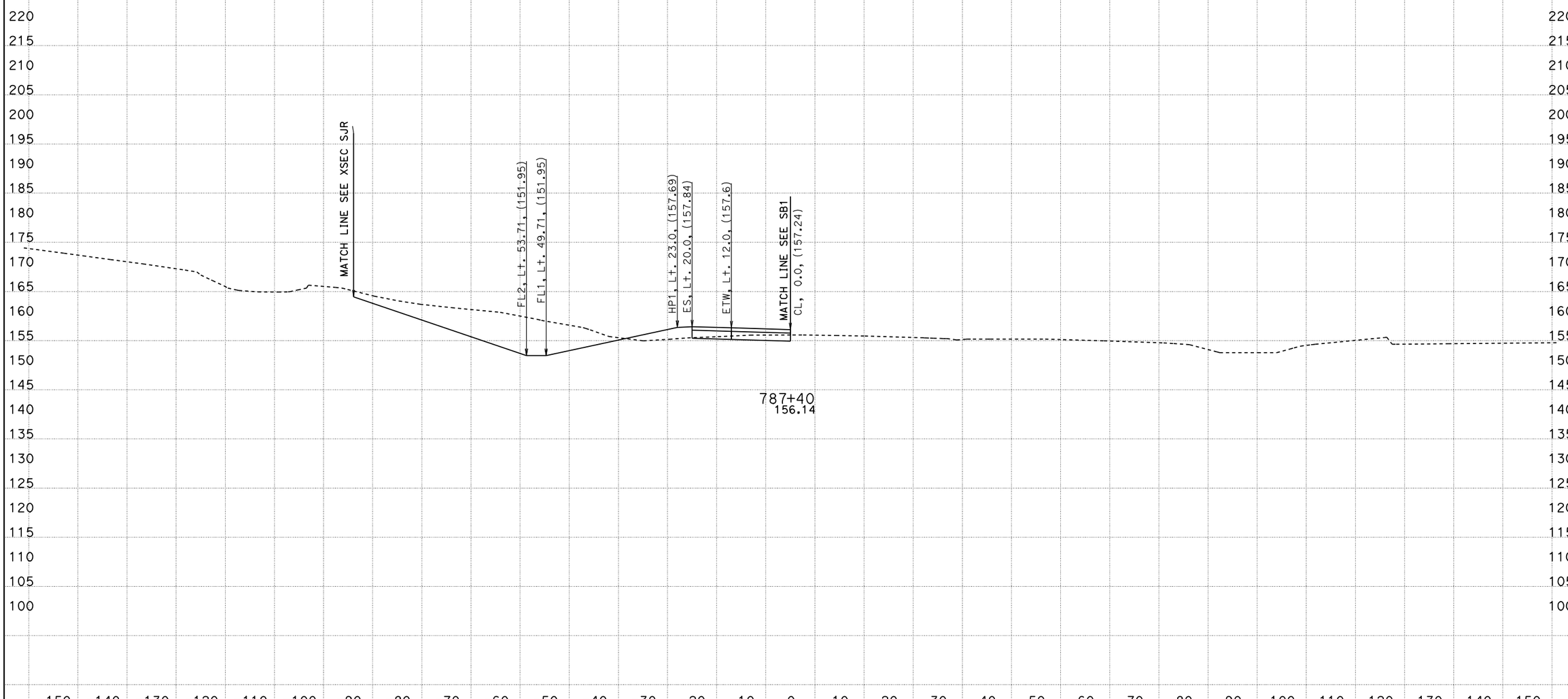

PROJECT ENGINEER: IVO RUMMLER
04/03/2012
KC Project: 0213A File: D:\alignments515801designdata\Ramps\R1\caiceAugust2011\xdr1dtmexist.ear

SCALE: 1" = 10' Horiz.
1" = 10' Vert.

All Dimensions are US Survey Feet

SOUTH BOUND ON RAMP (R1)
CROSS SECTIONS

05-Mon, SB+-100.0/101.3, 0.0/1.6

FOR EARTHWORK DEVELOPMENT ONLY

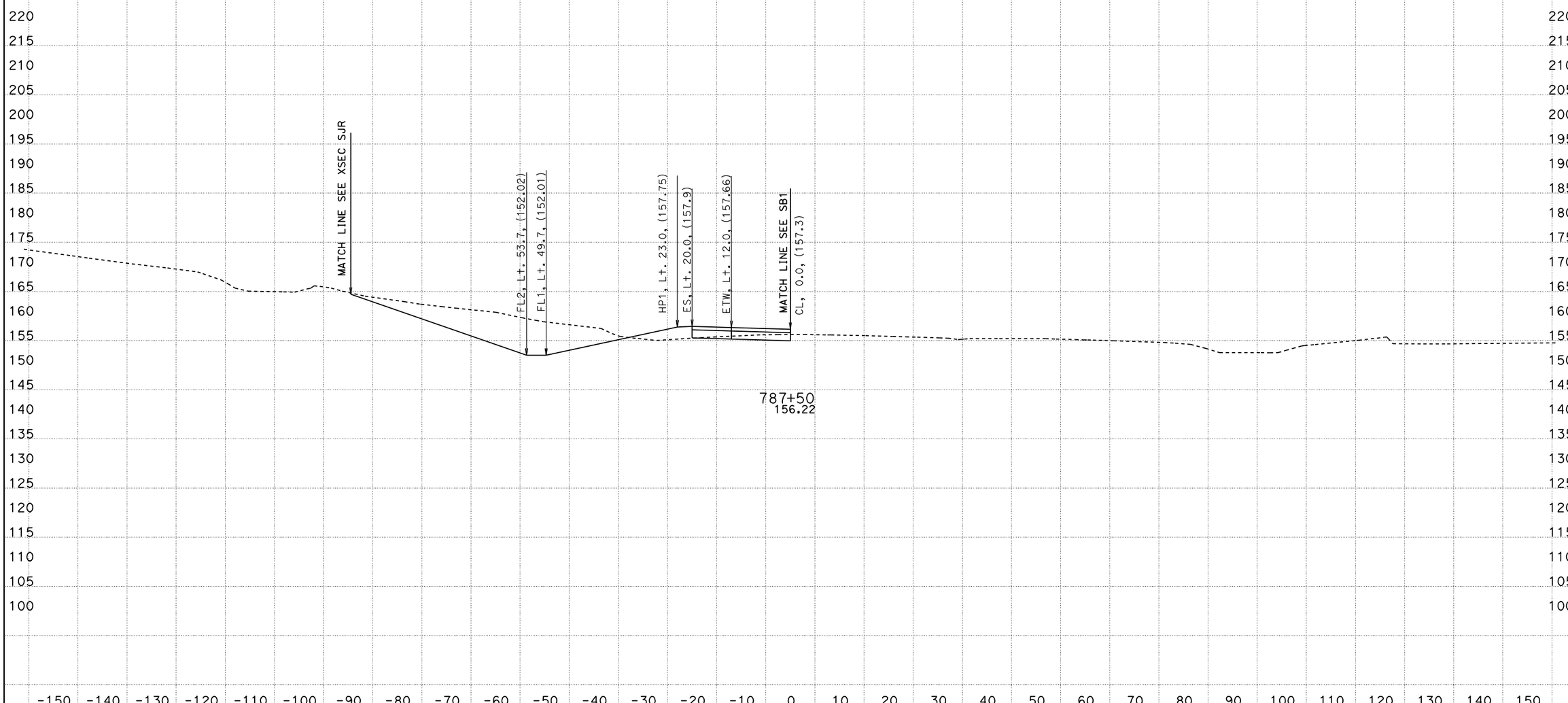

PROJECT ENGINEER: IVO RUMMLER
04/03/2012
KC Project: 0213A File: D:\alignments515801designdata\Ramps\R1\caiceAugust2011\xdr1dtmexist.ear

SCALE: 1" = 10' Horiz.
1" = 10' Vert.

All Dimensions are US Survey Feet

SOUTH BOUND ON RAMP (R1)
CROSS SECTIONS

SHEET 12 OF168

05-Mon, SB+-100.0/101.3, 0.0/1.6

FOR EARTHWORK DEVELOPMENT ONLY

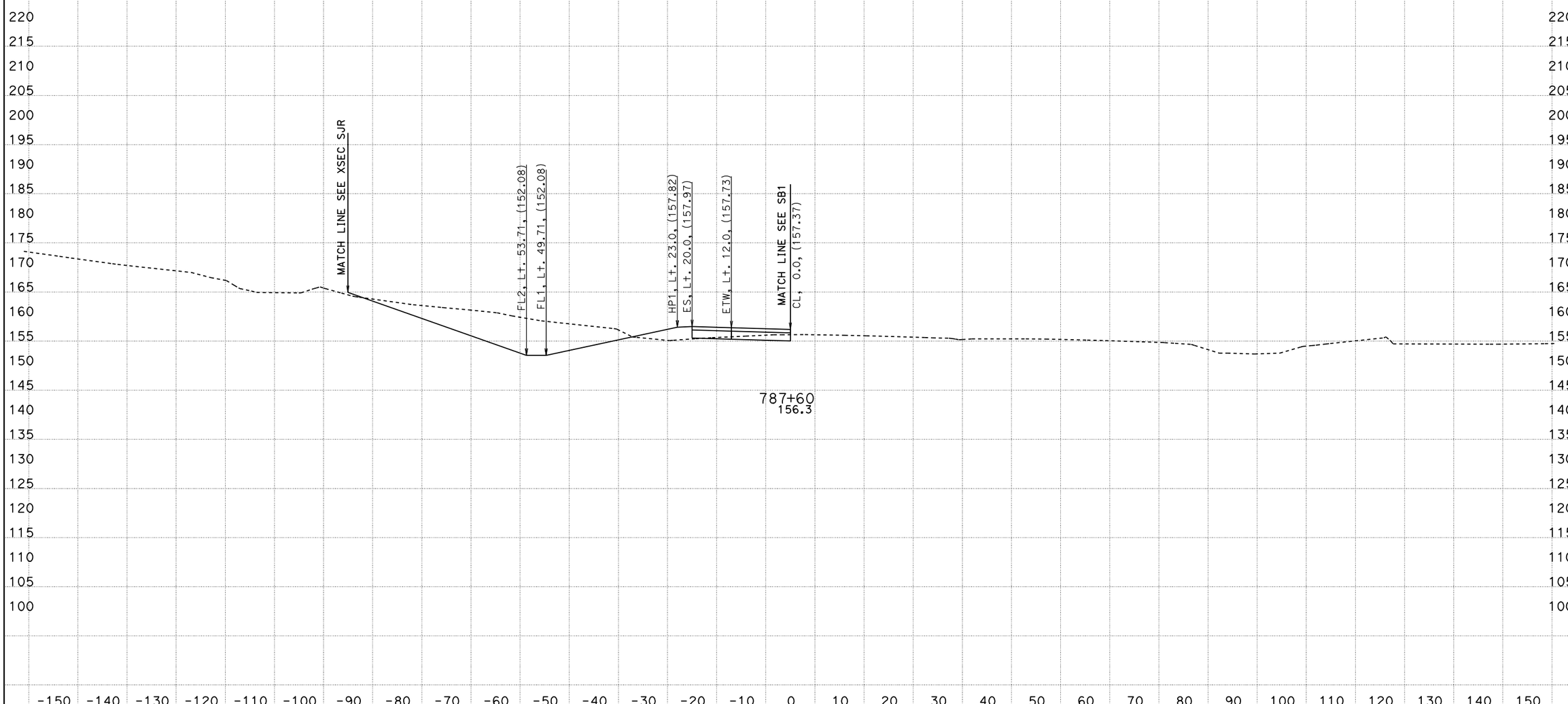

PROJECT ENGINEER: IVO RUMMLER
04/03/2012
KC Project: 0213A File: D:\alignments515801designdata\Ramps\R1\caiceAugust2011\xdr1dtmexist.ear

SCALE: 1" = 10' Horiz.
1" = 10' Vert.

All Dimensions are US Survey Feet

SOUTH BOUND ON RAMP (R1)
CROSS SECTIONS

05-Mon, SB+-100.0/101.3, 0.0/1.6

FOR EARTHWORK DEVELOPMENT ONLY

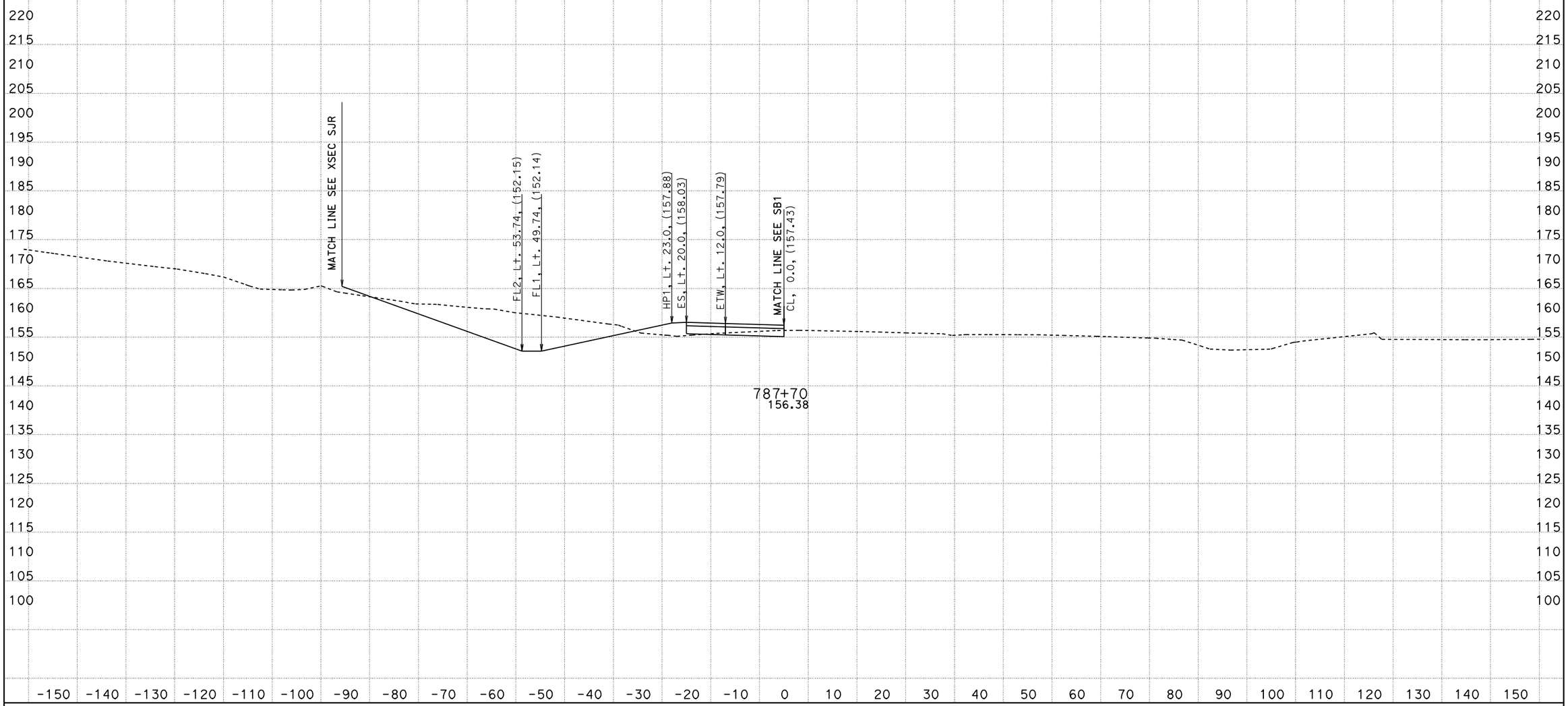

PROJECT ENGINEER: IVO RUMMLER
04/03/2012

KC Project: 0213A File: D:\alignments515801designdata\Ramps\R1\caiceAugust2011\xdr1dtmexist.ear

SCALE: 1" = 10' Horiz.
1" = 10' Vert.

All Dimensions are US Survey Feet

SOUTH BOUND ON RAMP (R1)
CROSS SECTIONS

SHEET 14 OF 168

05-Mon, SBt-100.0/101.3, 0.0/1.6

FOR EARTHWORK DEVELOPMENT ONLY

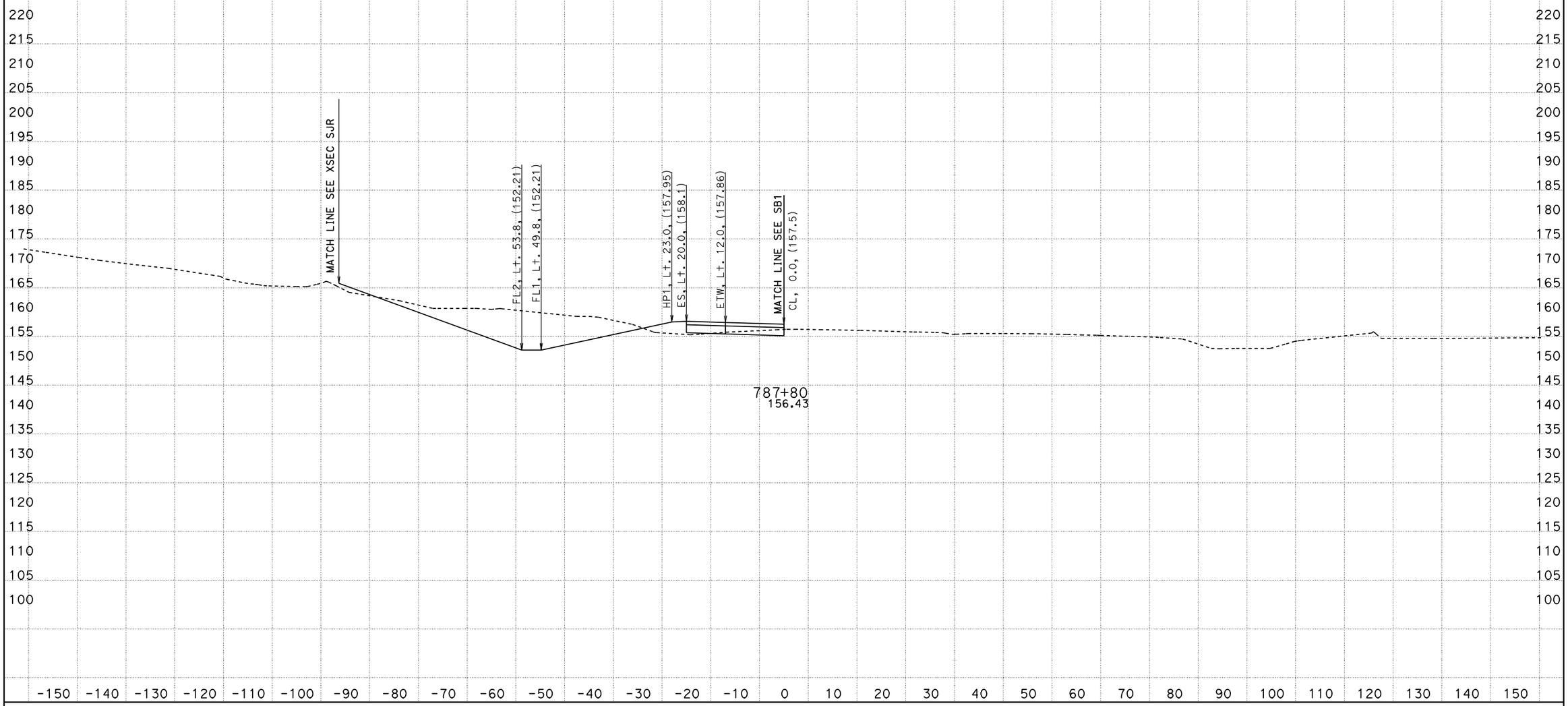

PROJECT ENGINEER: IVO RUMMLER
04/03/2012
KC Project: 0213A File: D:\alignments515801designdata\Ramps\R1\caiceAugust2011\xdr1dtmexist.ear

SCALE: 1" = 10' Horiz.
1" = 10' Vert.

All Dimensions are US Survey Feet

SOUTH BOUND ON RAMP (R1)
CROSS SECTIONS

05-Mon, SB+-100.0/101.3, 0.0/1.6

FOR EARTHWORK DEVELOPMENT ONLY

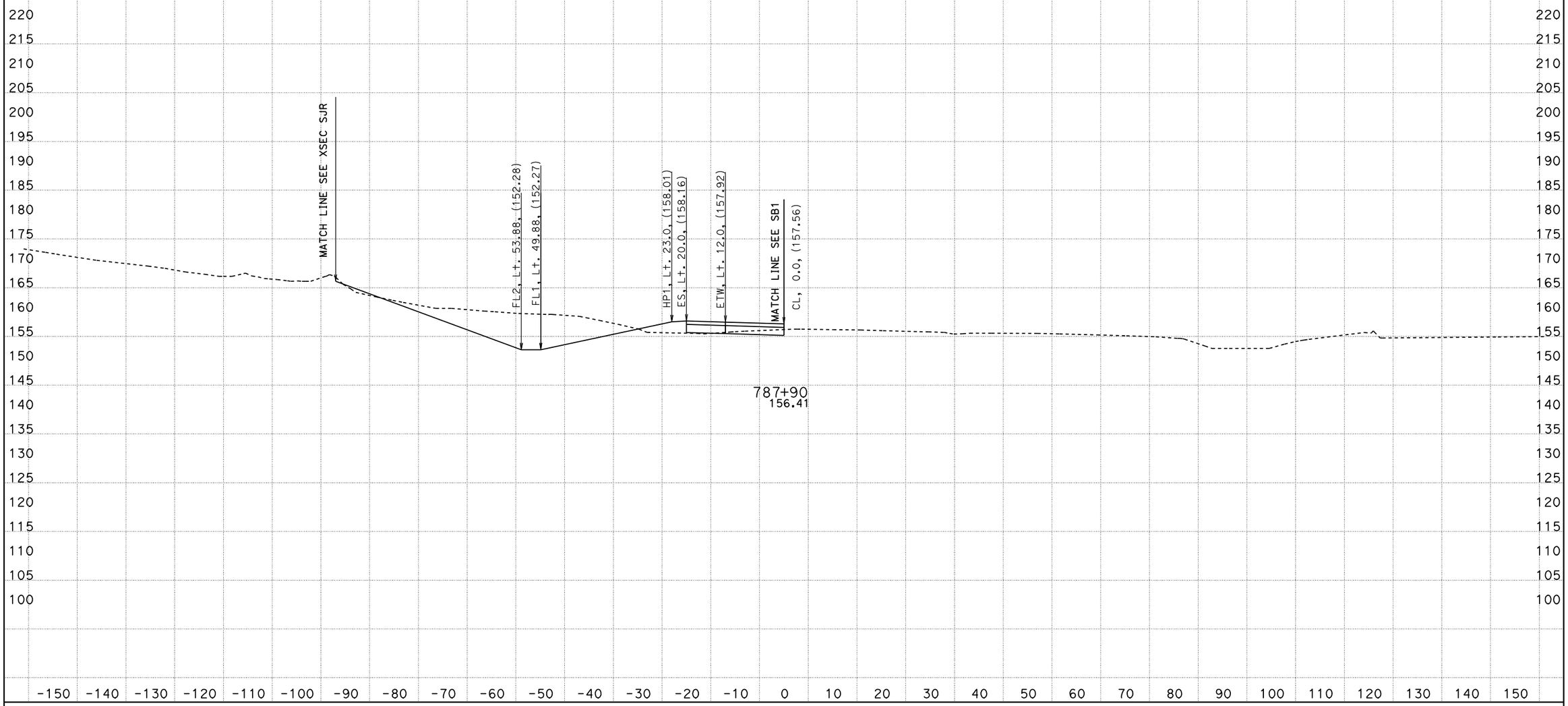

PROJECT ENGINEER: IVO RUMMLER

04/03/2012

KC Project: 0213A File: D:\alignments515801designdata\Ramps\R1\caiceAugust2011\xdr1dtmexist.ear

SCALE: 1" = 10' Horiz.
1" = 10' Vert.

All Dimensions are US Survey Feet

SOUTH BOUND ON RAMP (R1)
CROSS SECTIONS

SHEET 16 OF 168

05-Mon, SB+-100.0/101.3, 0.0/1.6

FOR EARTHWORK DEVELOPMENT ONLY

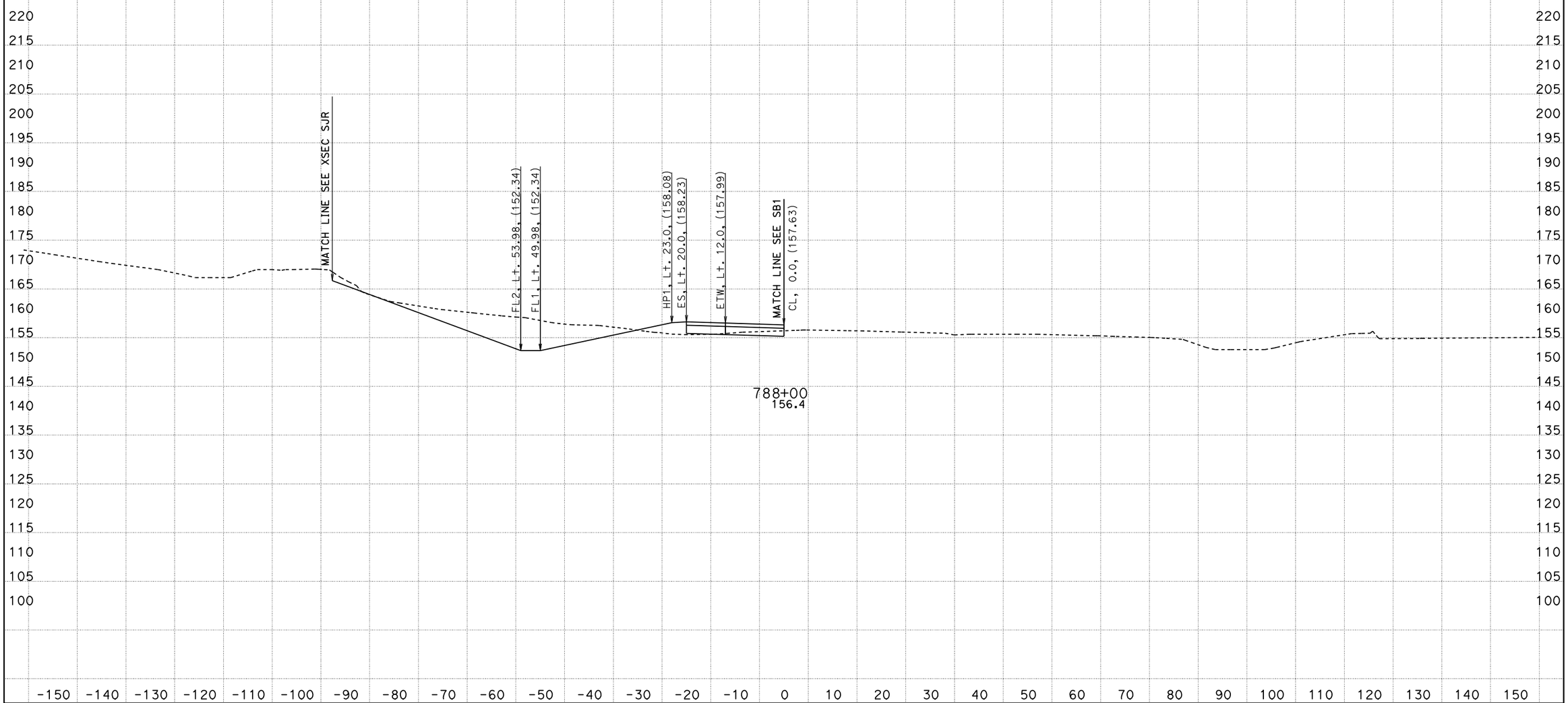

PROJECT ENGINEER: IVO RUMMLER
04/03/2012
KC Project: 0213A File: D:\alignments515801designdata\Ramps\R1\caiceAugust2011\xdr1dtmexist.ear

SCALE: 1" = 10' Horiz.
1" = 10' Vert.

All Dimensions are US Survey Feet

SOUTH BOUND ON RAMP (R1)
CROSS SECTIONS

05-Mon, SBt-100.0/101.3, 0.0/1.6

FOR EARTHWORK DEVELOPMENT ONLY

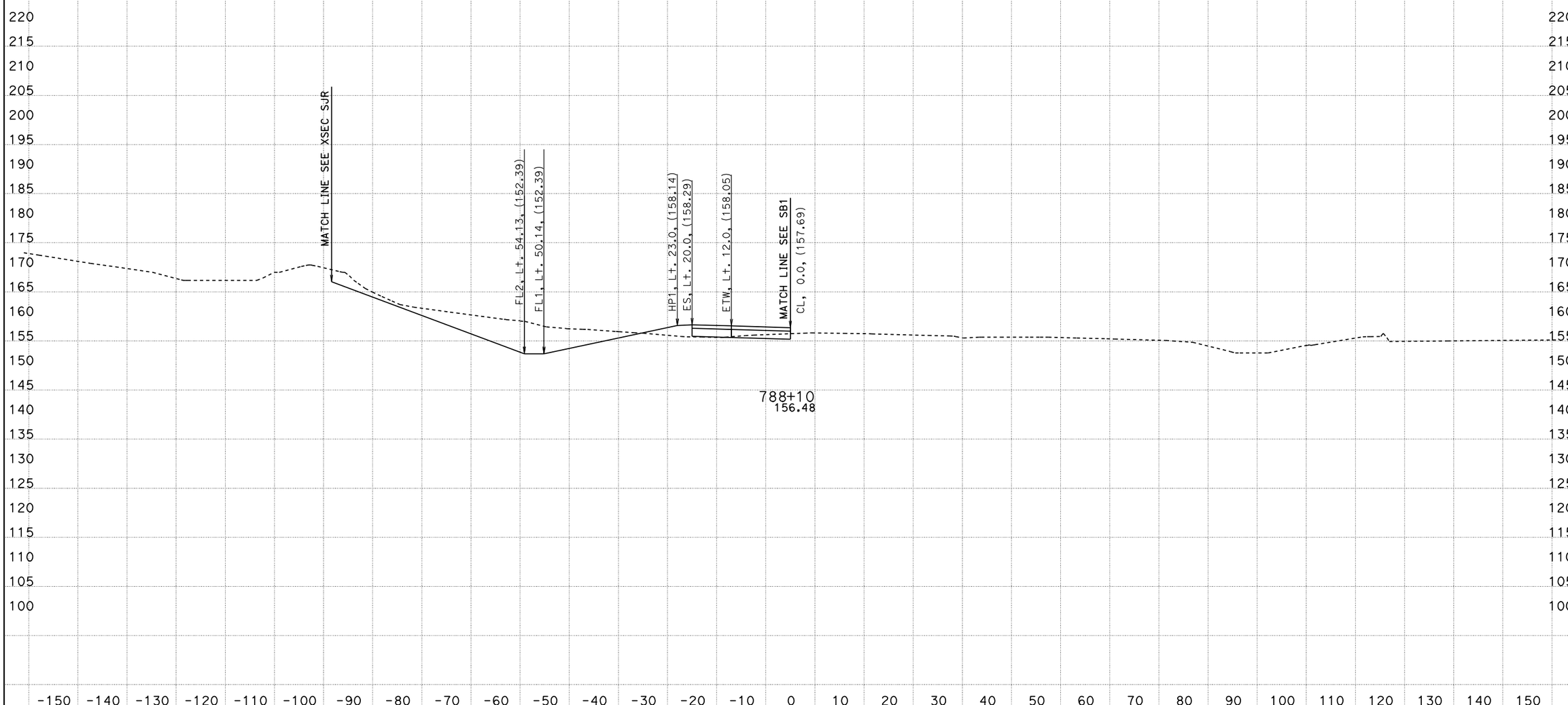

PROJECT ENGINEER: IVO RUMMLER
04/03/2012
KC Project: 0213A File: D:\alignments515801designdata\Ramps\R1\caiceAugust2011\xdr1dtmexist.ear

SCALE: 1" = 10' Horiz.
1" = 10' Vert.

All Dimensions are US Survey Feet

SOUTH BOUND ON RAMP (R1)
CROSS SECTIONS

SHEET 18 OF 168

05-Mon, SB1-100.0/101.3, 0.0/1.6

FOR EARTHWORK DEVELOPMENT ONLY

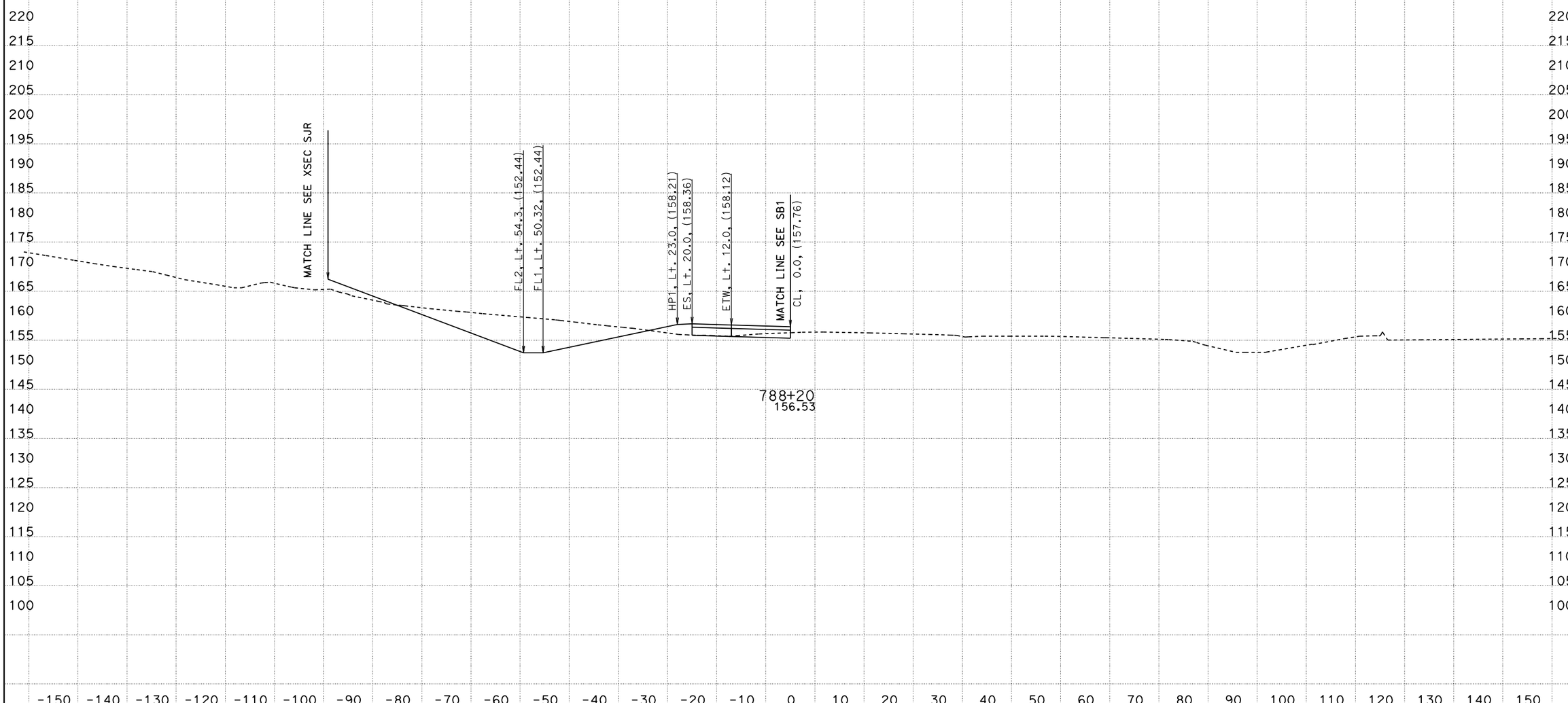

PROJECT ENGINEER: IVO RUMMLER
04/03/2012
KC Project: 0213A File: D:\alignments515801designdata\Ramps\R1\caiceAugust2011\xdr1dtmexist.ear

SCALE: 1" = 10' Horiz.
1" = 10' Vert.

All Dimensions are US Survey Feet

SOUTH BOUND ON RAMP (R1)
CROSS SECTIONS

SHEET 19 OF 168

05-Mon, SB1-100.0/101.3, 0.0/1.6

FOR EARTHWORK DEVELOPMENT ONLY

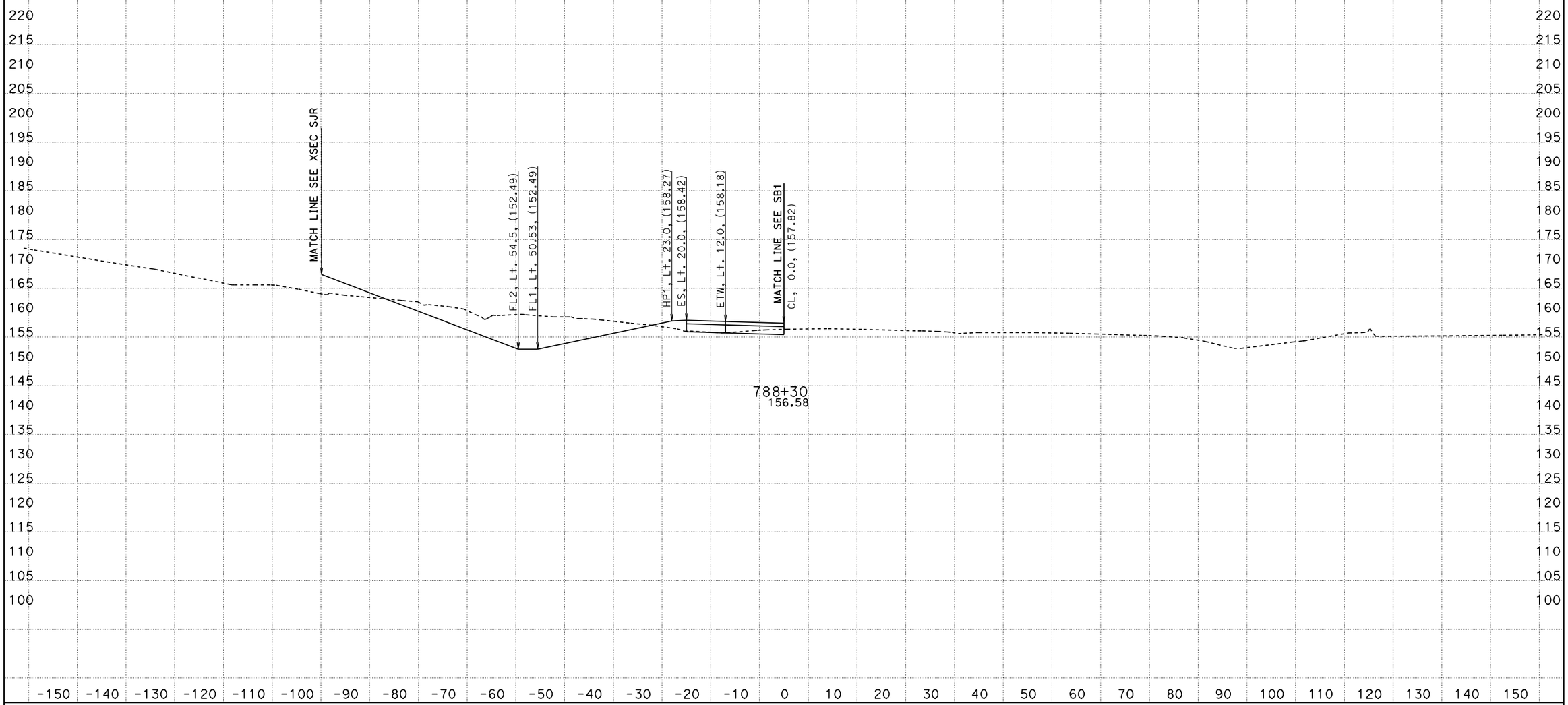

PROJECT ENGINEER: IVO RUMMLER
04/03/2012
KC Project: 0213A File: D:\alignments515801designdata\Ramps\R1\caiceAugust2011\xdr1dtmexist.ear

SCALE: 1" = 10' Horiz.
1" = 10' Vert.

All Dimensions are US Survey Feet

SOUTH BOUND ON RAMP (R1)
CROSS SECTIONS

SHEET 20 OF 168

05-Mon, SBt-100.0/101.3, 0.0/1.6

FOR EARTHWORK DEVELOPMENT ONLY

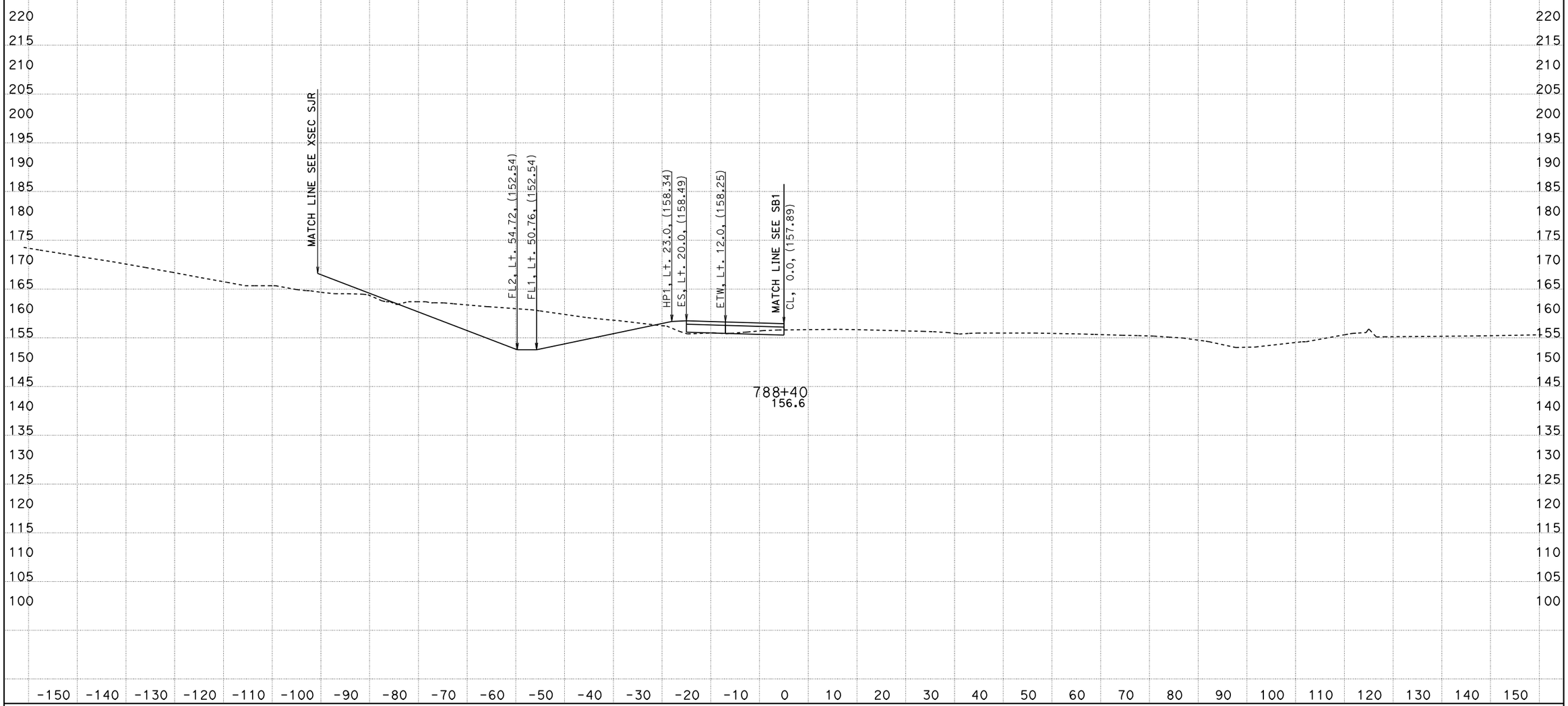

PROJECT ENGINEER: IVO RUMMLER
04/03/2012
KC Project: 0213A File: D:\alignments515801designdata\Ramps\R1\caiceAugust2011\xdr1dtmexist.ear

SCALE: 1" = 10' Horiz.
1" = 10' Vert.

All Dimensions are US Survey Feet

SOUTH BOUND ON RAMP (R1)
CROSS SECTIONS

SHEET 21 OF 168

05-Mon, SB†-100.0/101.3, 0.0/1.6

FOR EARTHWORK DEVELOPMENT ONLY

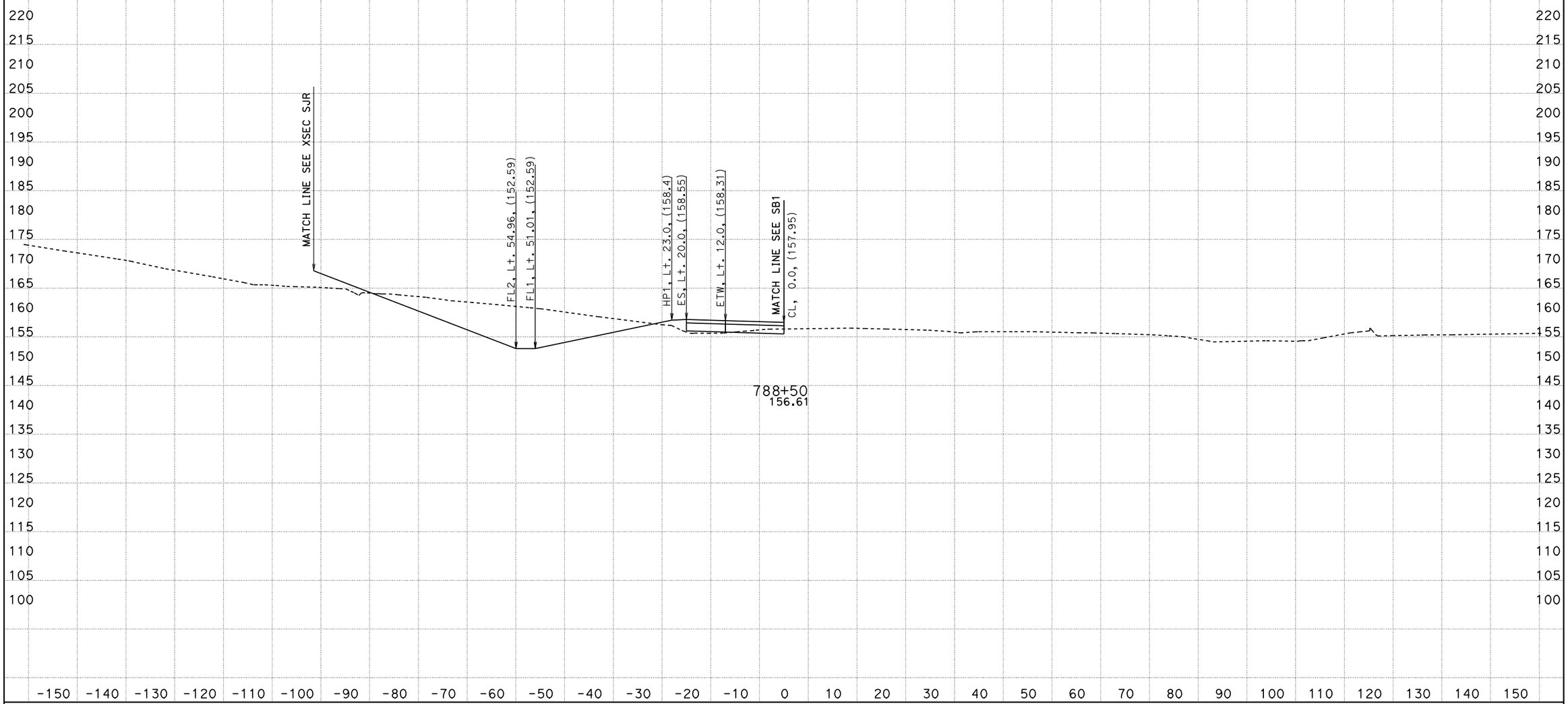

PROJECT ENGINEER: IVO RUMMLER
04/03/2012
KC Project: 0213A File: D:\alignments515801designdata\Ramps\R1\caiceAugust2011\xdr1dtmexist.ear

SCALE: 1" = 10' Horiz.
1" = 10' Vert.

All Dimensions are US Survey Feet

SOUTH BOUND ON RAMP (R1)
CROSS SECTIONS

05-Mon, SBt-100.0/101.3, 0.0/1.6

FOR EARTHWORK DEVELOPMENT ONLY

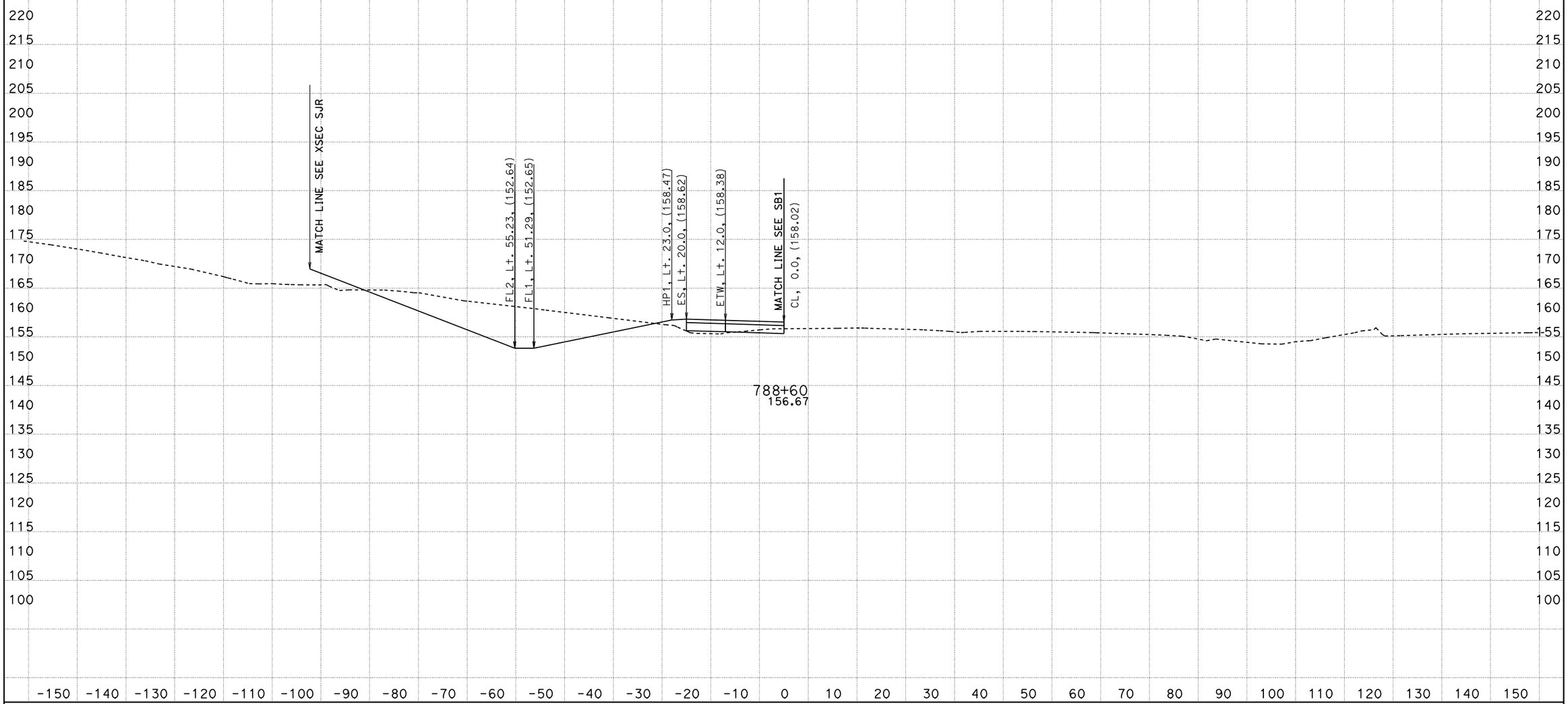

PROJECT ENGINEER: IVO RUMMLER
04/03/2012

KC Project: 0213A File: D:\alignments515801designdata\Ramps\R1\caiceAugust2011\xdr1dtmexist.ear

SCALE: 1" = 10' Horiz.
1" = 10' Vert.

All Dimensions are US Survey Feet

SOUTH BOUND ON RAMP (R1)
CROSS SECTIONS

SHEET 23 OF 168

FOR EARTHWORK DEVELOPMENT ONLY

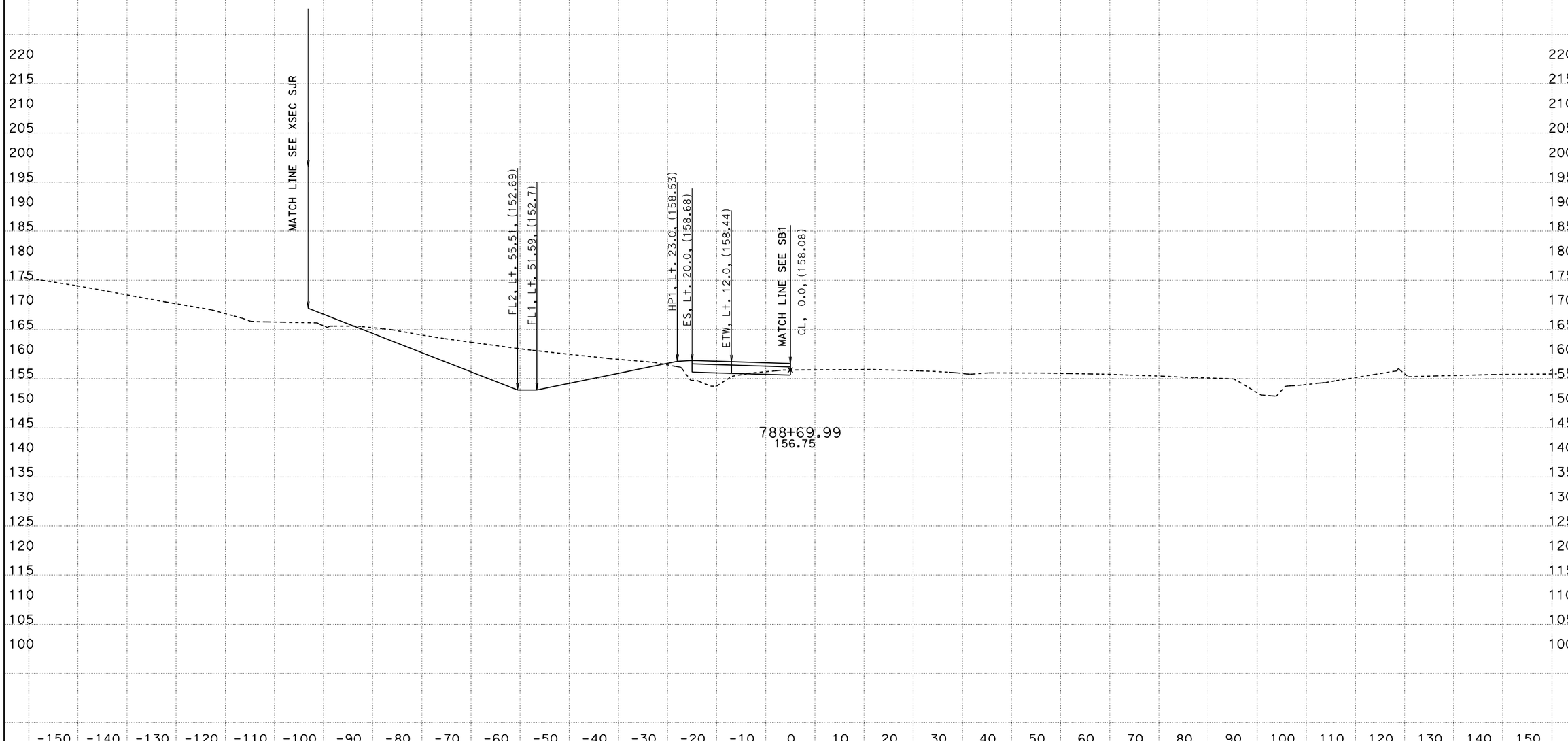

PROJECT ENGINEER: IVO RUMMLER
04/03/2012
KC Project: 0213A File: D:\alignments515801designdata\Ramps\R1\caiceAugust2011\xdr1dtmexist.ear

SCALE: 1" = 10' Horiz.
1" = 10' Vert.

All Dimensions are US Survey Feet

SOUTH BOUND ON RAMP (R1)
CROSS SECTIONS

05-Mon, SB+-100.0/101.3, 0.0/1.6

FOR EARTHWORK DEVELOPMENT ONLY

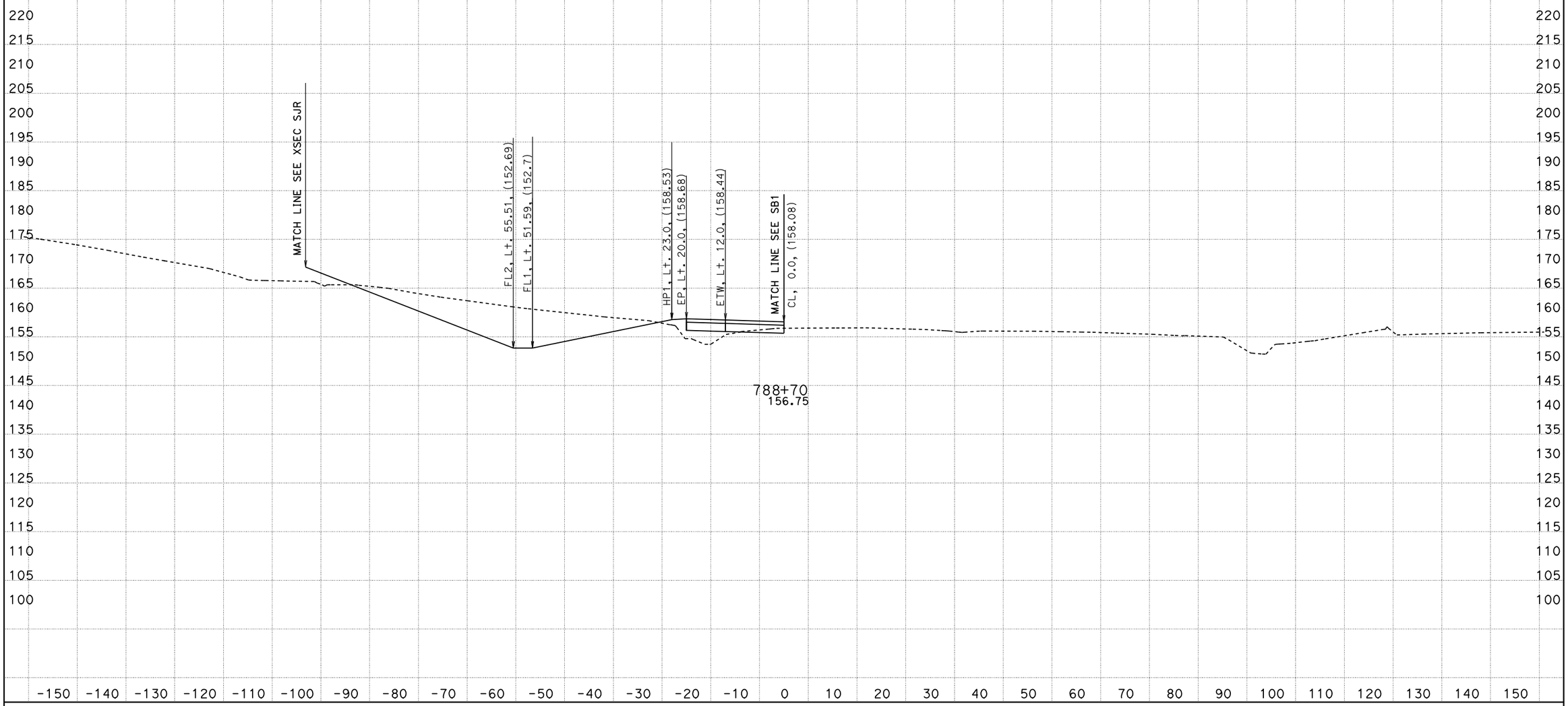

PROJECT ENGINEER: IVO RUMMLER
04/03/2012

KC Project: 0213A File: D:\alignments515801designdata\Ramps\R1\caiceAugust2011\xdr1dtmexist.ear

SCALE: 1" = 10' Horiz.
1" = 10' Vert.

All Dimensions are US Survey Feet

SOUTH BOUND ON RAMP (R1)
CROSS SECTIONS

05-Mon, SB+-100.0/101.3, 0.0/1.6

FOR EARTHWORK DEVELOPMENT ONLY

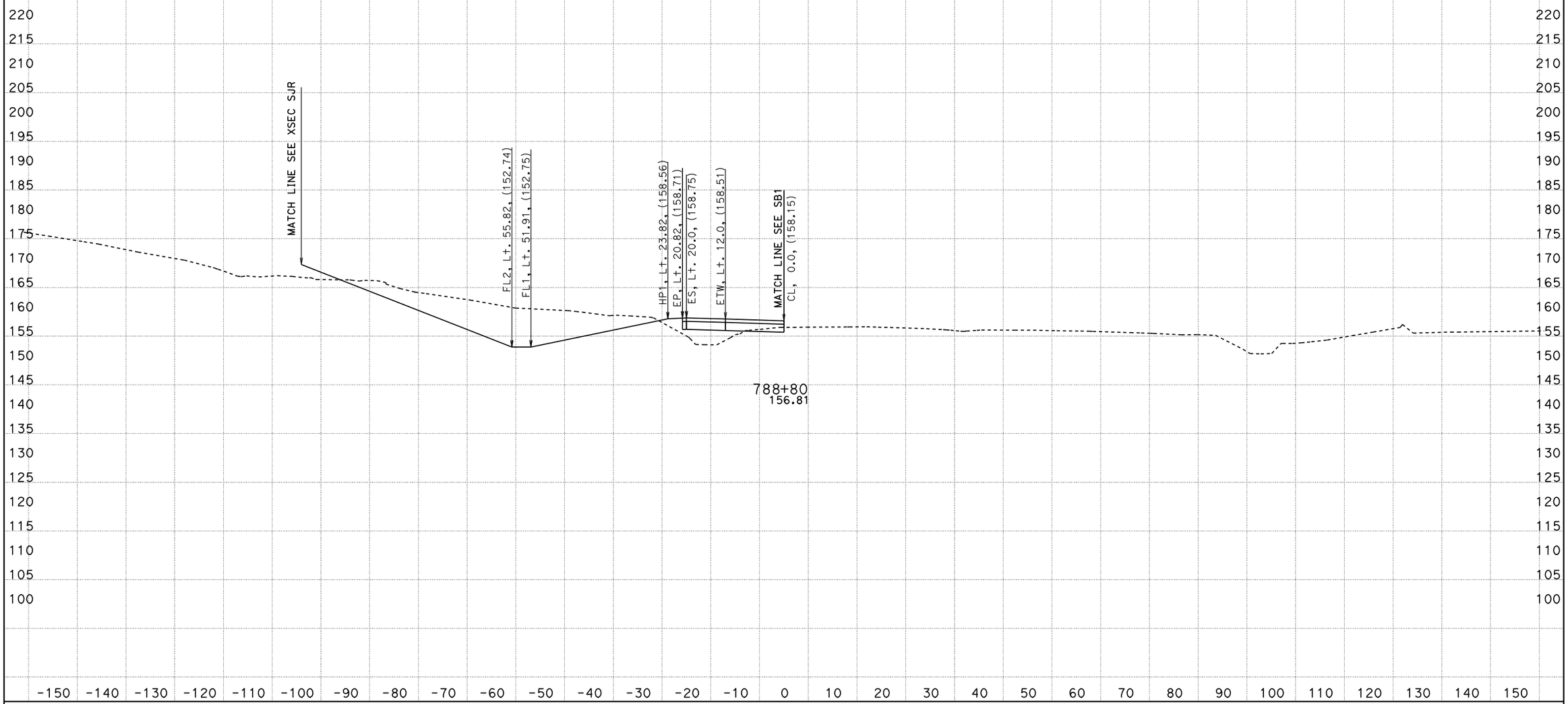

PROJECT ENGINEER: IVO RUMMLER

04/03/2012

KC Project: 0213A File: D:\alignments515801designdata\Ramps\R1\caiceAugust2011\xdr1dtmexist.ear

SCALE: 1" = 10' Horiz.
1" = 10' Vert.

All Dimensions are US Survey Feet

SOUTH BOUND ON RAMP (R1)
CROSS SECTIONS

05-Mon, SB†-100.0/101.3, 0.0/1.6

FOR EARTHWORK DEVELOPMENT ONLY

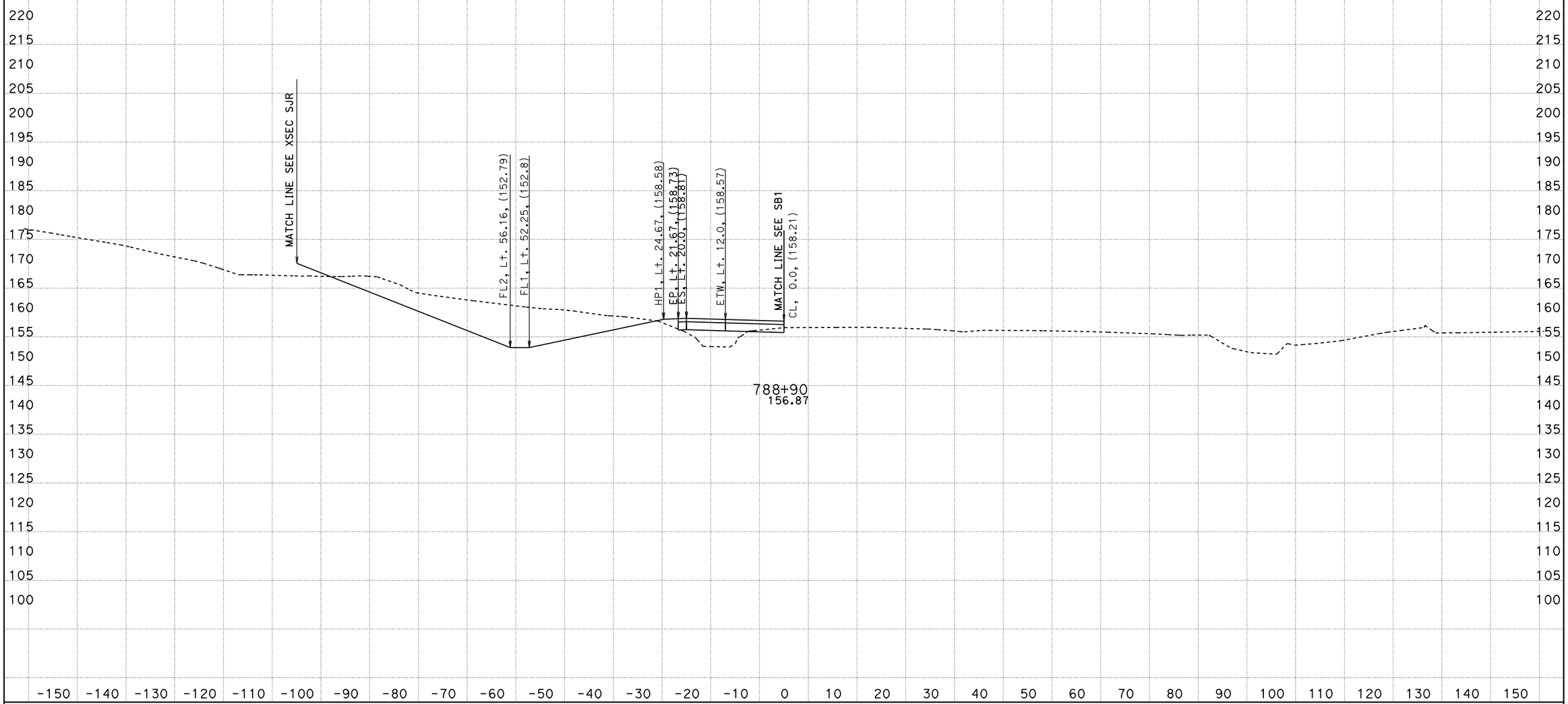

PROJECT ENGINEER: IVO RUMMLER
04/03/2012
KC Project: 0213A File: D:\alignments515801designdata\Ramps\R1\caiceAugust2011\xdr1dtmexist.ear

SCALE: 1" = 10' Horiz.
1" = 10' Vert.

All Dimensions are US Survey Feet

SOUTH BOUND ON RAMP (R1)
CROSS SECTIONS

SHEET 27 OF 168

05-Mon, SBt-100.0/101.3, 0.0/1.6

FOR EARTHWORK DEVELOPMENT ONLY

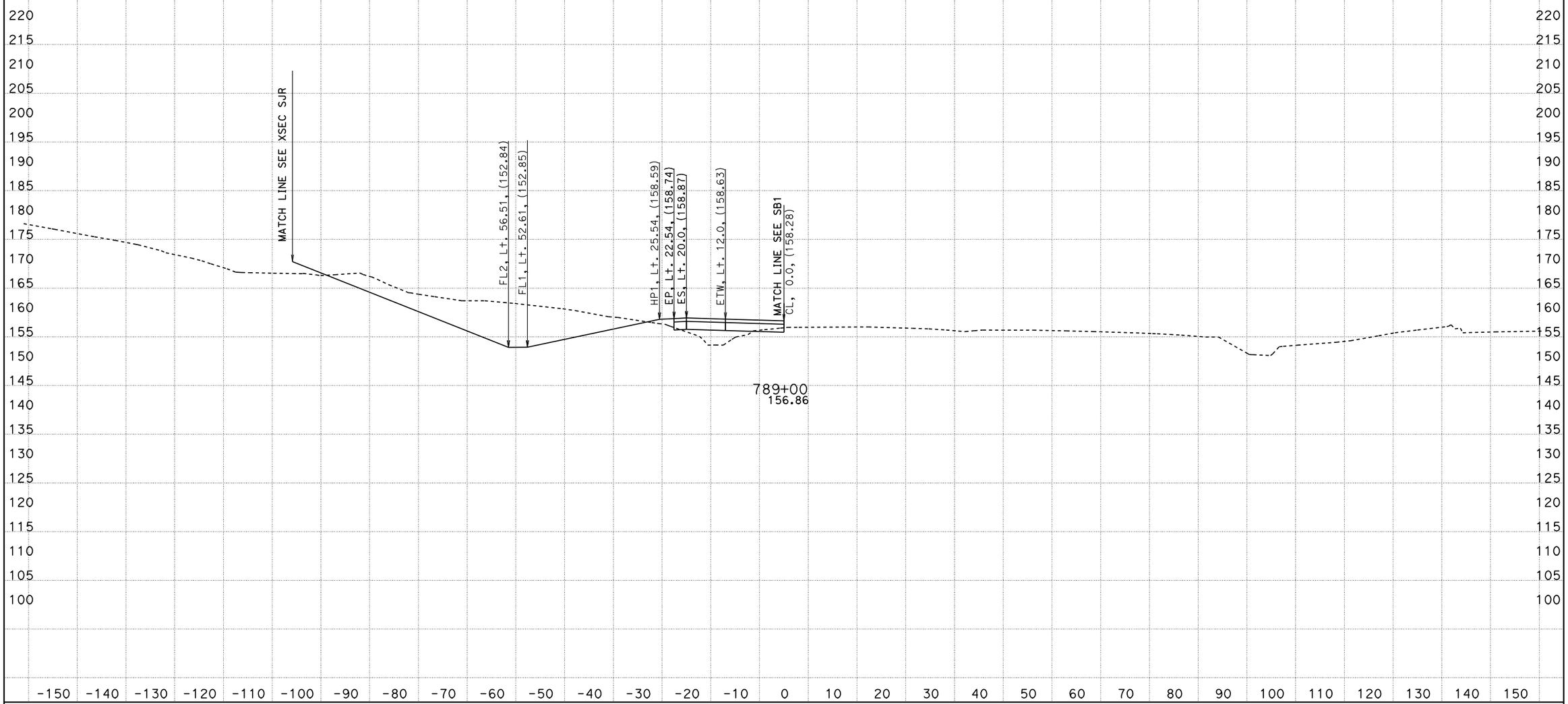

PROJECT ENGINEER: IVO RUMMLER
04/03/2012
KC Project: 0213A File: D:\alignments515801designdata\Ramps\R1\caiceAugust2011\xdr1dtmexist.ear

SCALE: 1" = 10' Horiz.
1" = 10' Vert.

All Dimensions are US Survey Feet

SOUTH BOUND ON RAMP (R1)
CROSS SECTIONS

FOR EARTHWORK DEVELOPMENT ONLY

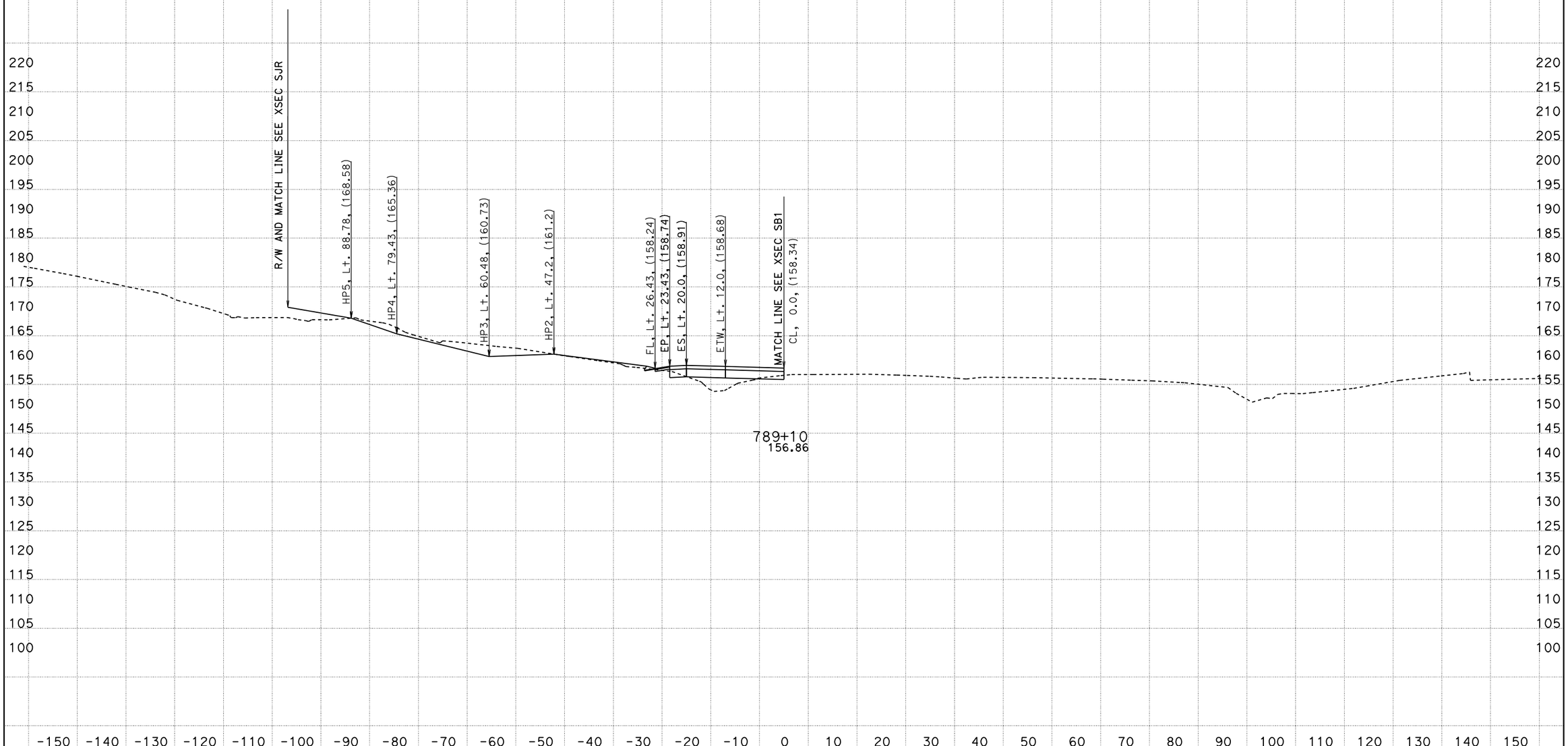

PROJECT ENGINEER: IVO RUMMLER
04/03/2012
KC Project: 0213A File: D:\alignments515801designdata\Ramps\R1\caiceAugust2011\xdr1dtmexist.ear

SCALE: 1" = 10' Horiz.
1" = 10' Vert.

All Dimensions are US Survey Feet

SOUTH BOUND ON RAMP (R1)
CROSS SECTIONS

05-Mon, SBt-100.0/101.3, 0.0/1.6

FOR EARTHWORK DEVELOPMENT ONLY

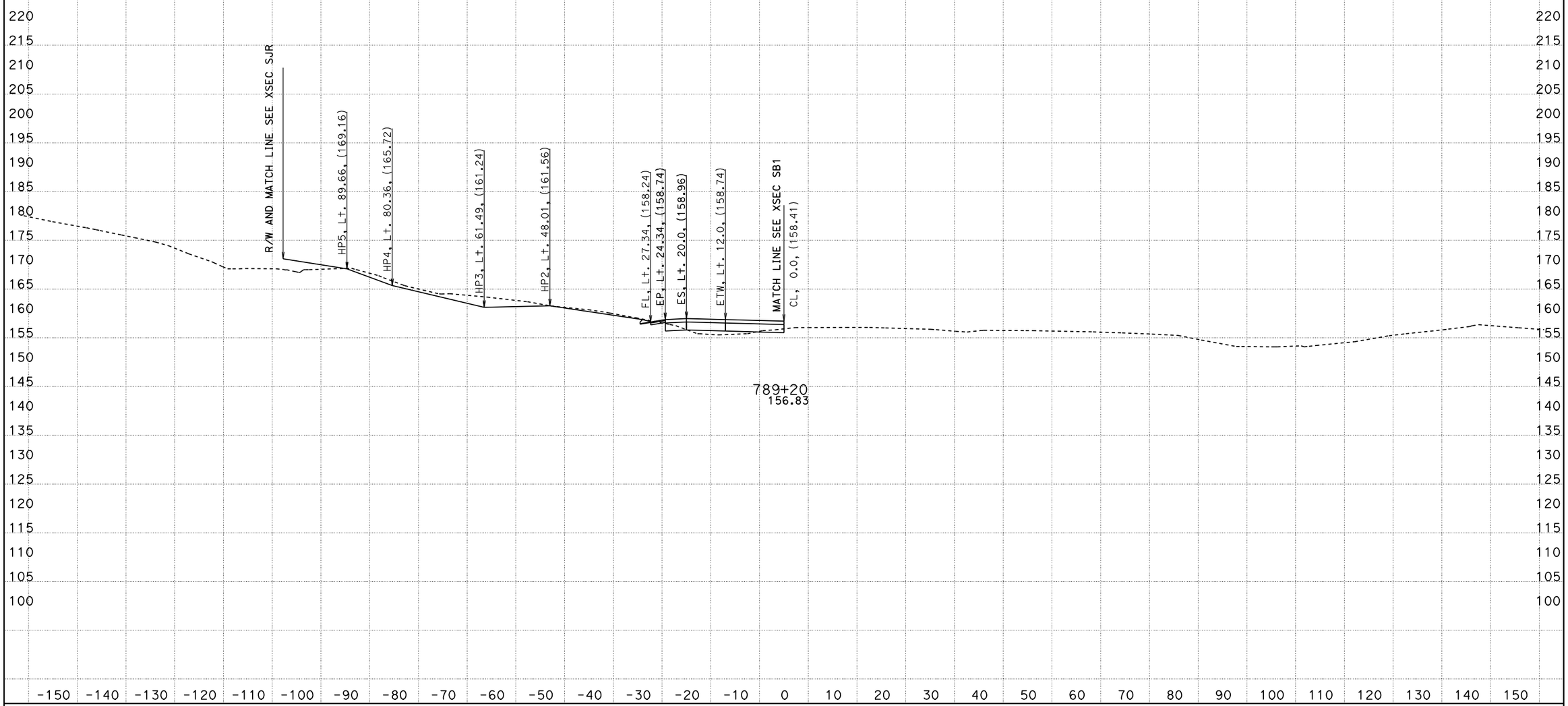

PROJECT ENGINEER: IVO RUMMLER
04/03/2012
KC Project: 0213A File: D:\alignments515801designdata\Ramps\R1\caiceAugust2011\xdr1dtmexist.ear

SCALE: 1" = 10' Horiz.
1" = 10' Vert.

All Dimensions are US Survey Feet

SOUTH BOUND ON RAMP (R1)
CROSS SECTIONS

FOR EARTHWORK DEVELOPMENT ONLY

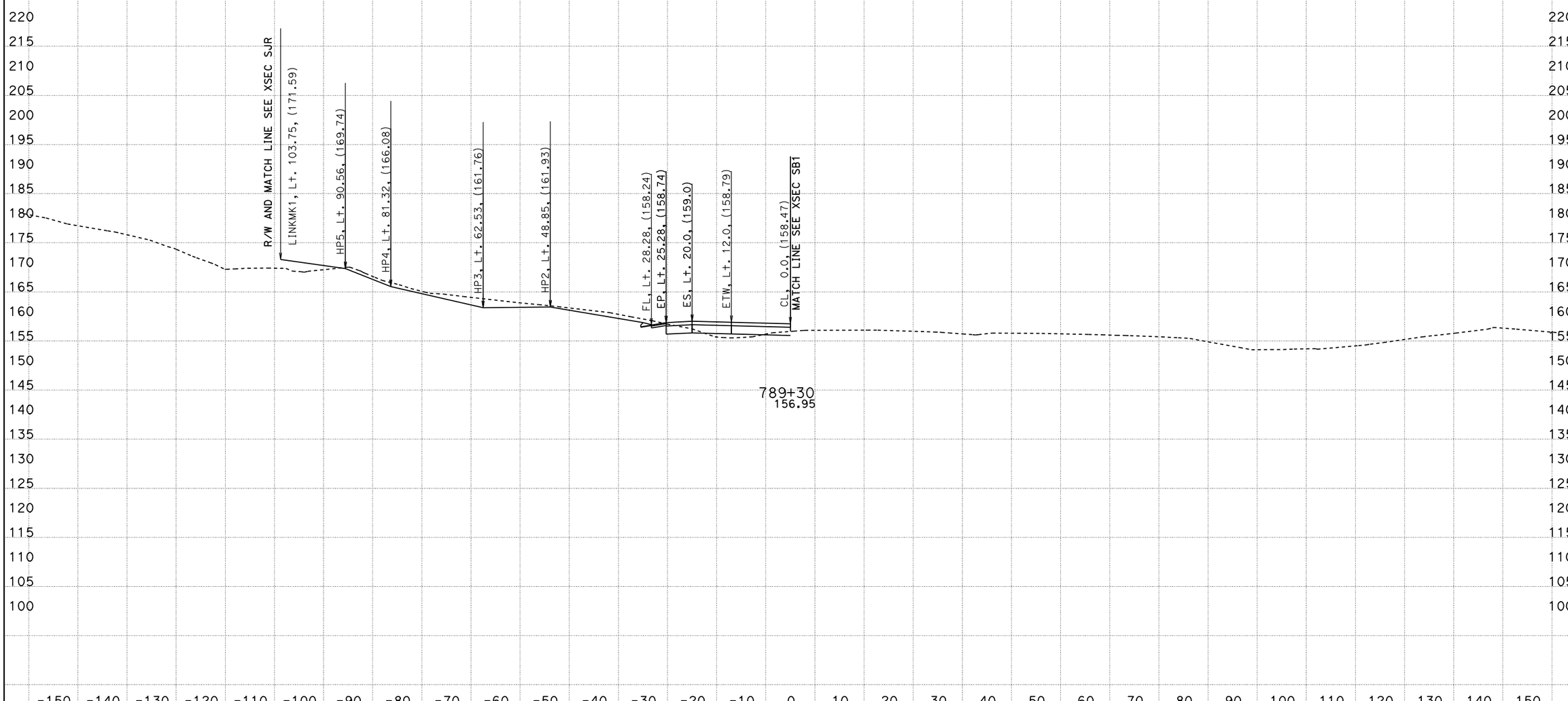

PROJECT ENGINEER: IVO RUMMLER
04/03/2012
KC Project: 0213A File: D:\alignments515801designdata\Ramps\R1\caiceAugust2011\xdr1dtmexist.ear

SCALE: 1" = 10' Horiz.
1" = 10' Vert.

All Dimensions are US Survey Feet

SOUTH BOUND ON RAMP (R1)
CROSS SECTIONS

05-Mon, SB+-100.0/101.3, 0.0/1.6

FOR EARTHWORK DEVELOPMENT ONLY

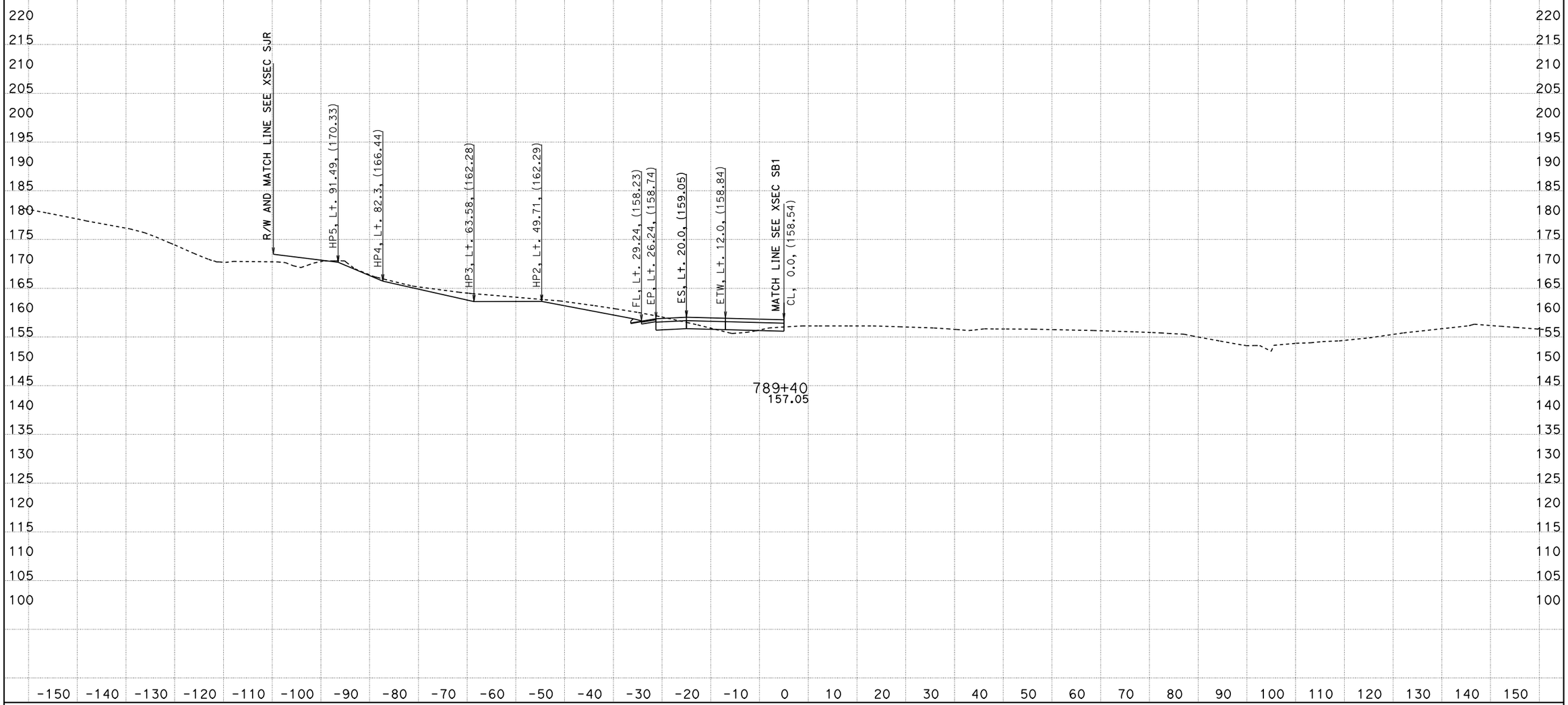

PROJECT ENGINEER: IVO RUMMLER
04/03/2012
KC Project: 0213A File: D:\alignments515801designdata\Ramps\R1\caiceAugust2011\xdr1dtmexist.ear

SCALE: 1" = 10' Horiz.
1" = 10' Vert.

All Dimensions are US Survey Feet

SOUTH BOUND ON RAMP (R1)
CROSS SECTIONS

05-Mon, SBt-100.0/101.3, 0.0/1.6

FOR EARTHWORK DEVELOPMENT ONLY

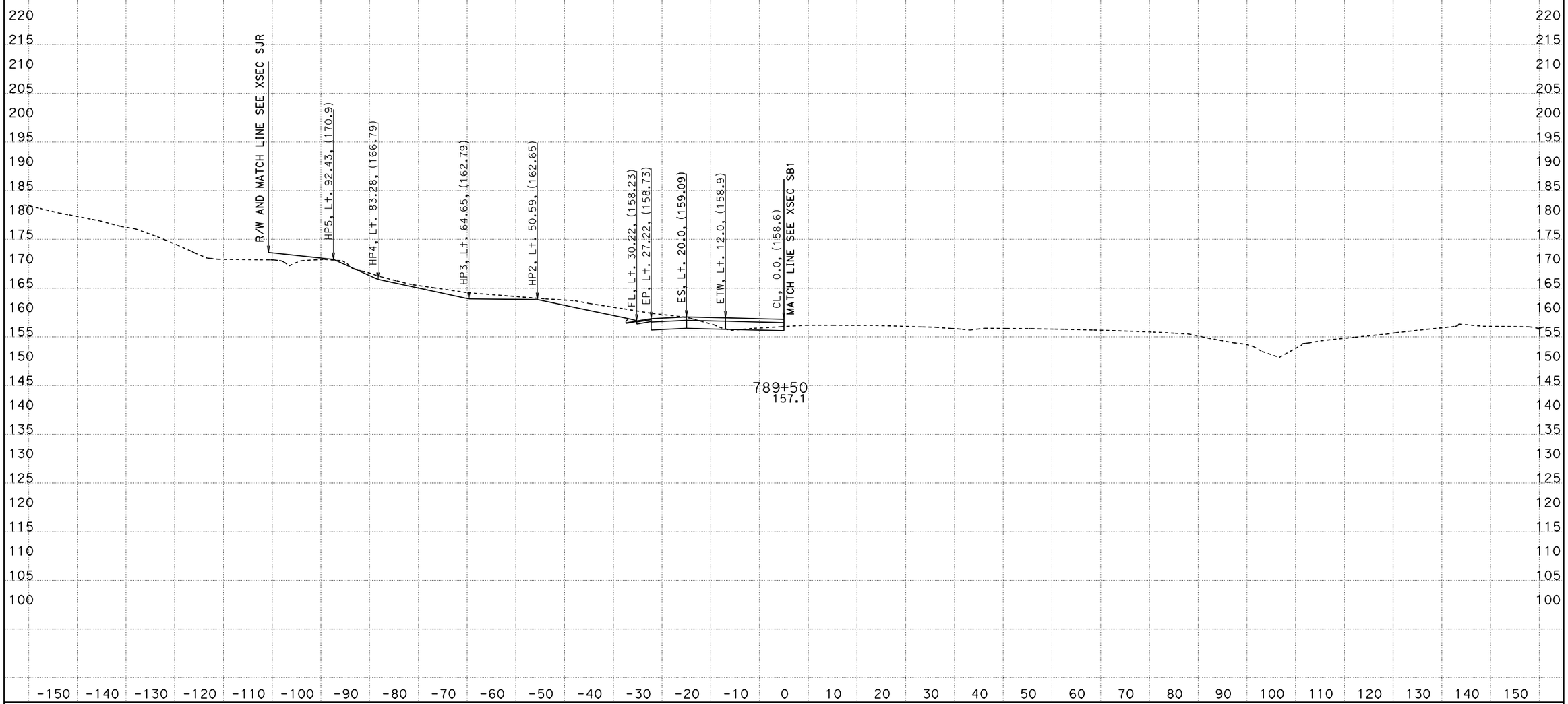

PROJECT ENGINEER: IVO RUMMLER
04/03/2012
KC Project: 0213A File: D:\alignments515801designdata\Ramps\R1\caiceAugust2011\xdr1dtmexist.ear

SCALE: 1" = 10' Horiz.
1" = 10' Vert.

All Dimensions are US Survey Feet

SOUTH BOUND ON RAMP (R1) CROSS SECTIONS

FOR EARTHWORK DEVELOPMENT ONLY

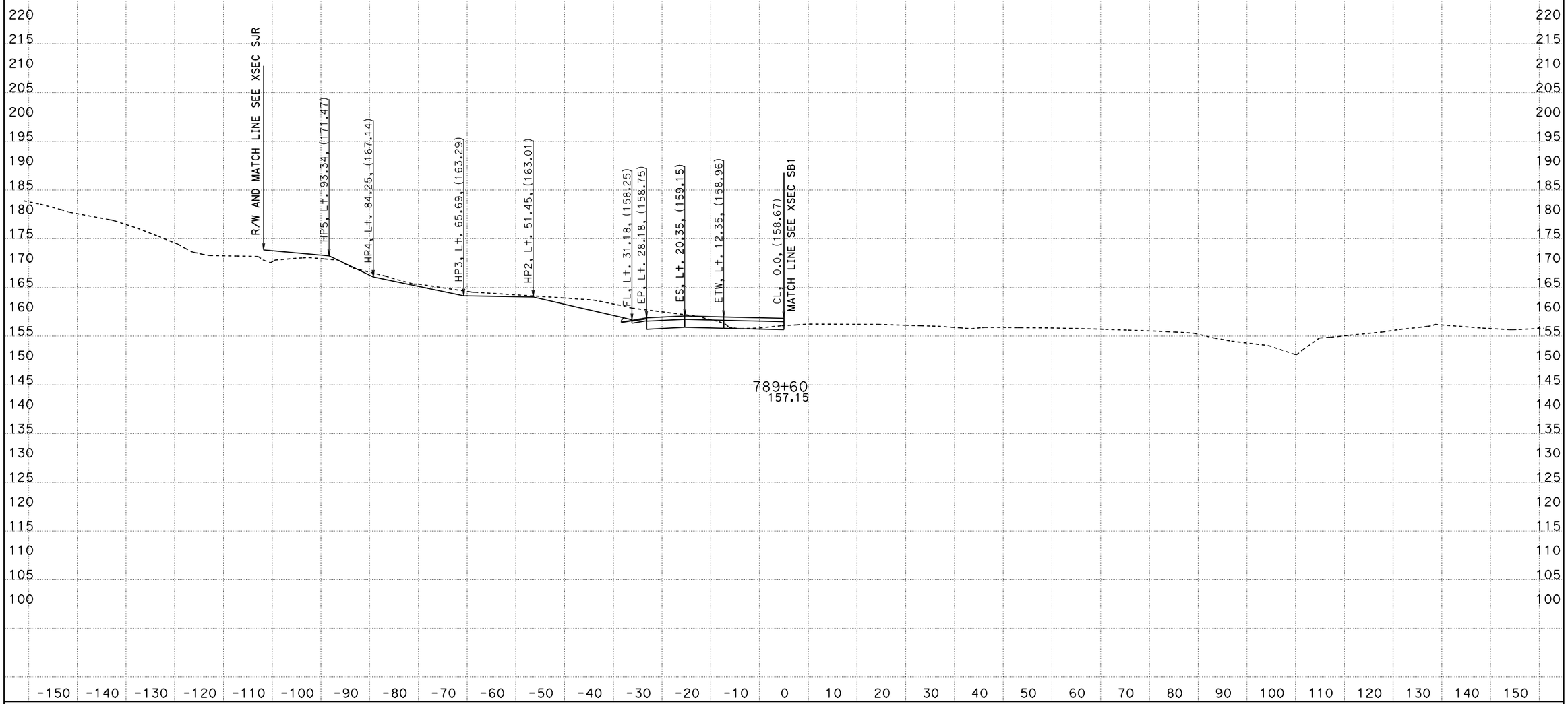

PROJECT ENGINEER: IVO RUMMLER
04/03/2012

KC Project: 0213A File: D:\alignments515801designdata\Ramps\R1\caiceAugust2011\xdr1dtmexist.ear

SCALE: 1" = 10' Horiz.
1" = 10' Vert.

All Dimensions are US Survey Feet

SOUTH BOUND ON RAMP (R1)
CROSS SECTIONS

05-Mon, SBt-100.0/101.3, 0.0/1.6

FOR EARTHWORK DEVELOPMENT ONLY

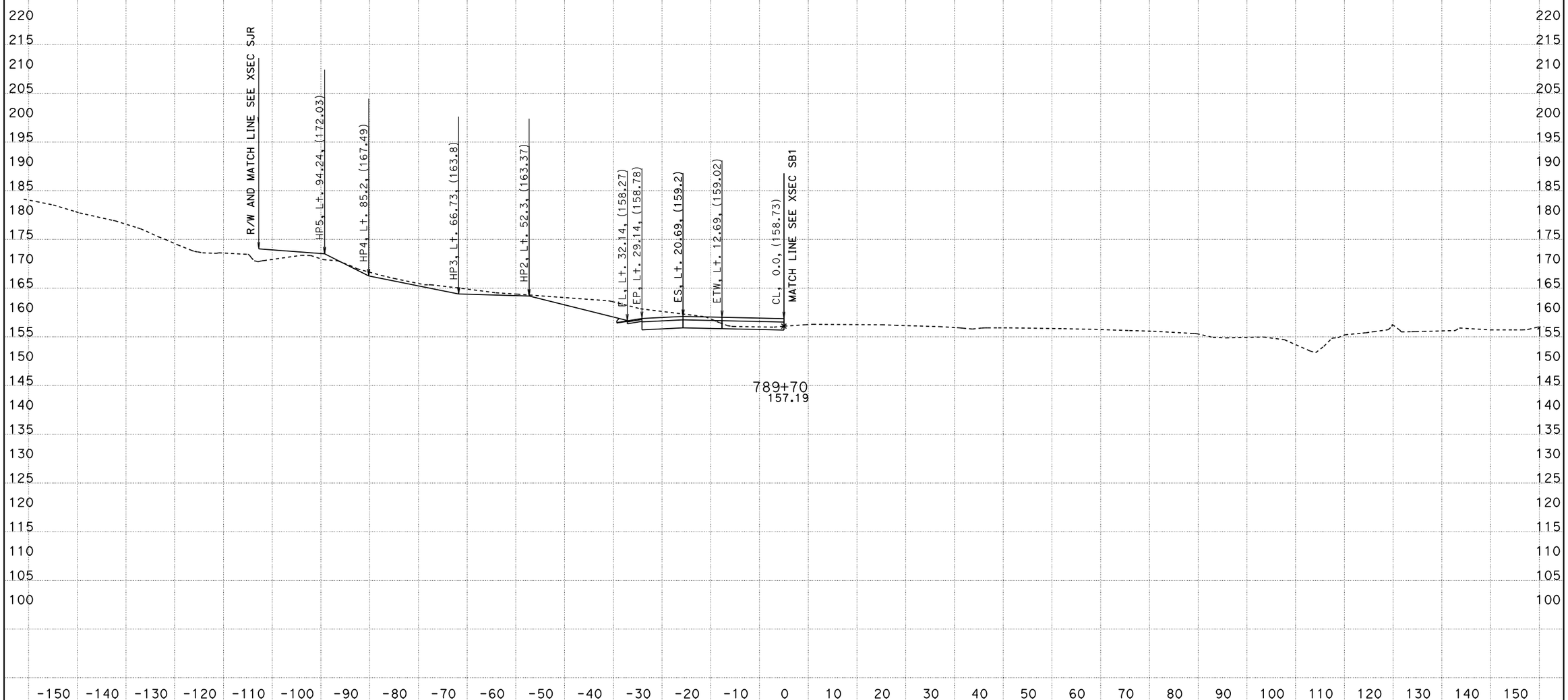

PROJECT ENGINEER: IVO RUMMLER
04/03/2012
KC Project: 0213A File: D:\alignments515801designdata\Ramps\R1\caiceAugust2011\xdr1dtmexist.ear

SCALE: 1" = 10' Horiz.
1" = 10' Vert.

All Dimensions are US Survey Feet

SOUTH BOUND ON RAMP (R1)
CROSS SECTIONS

05-Mon, SBt-100.0/101.3, 0.0/1.6

FOR EARTHWORK DEVELOPMENT ONLY

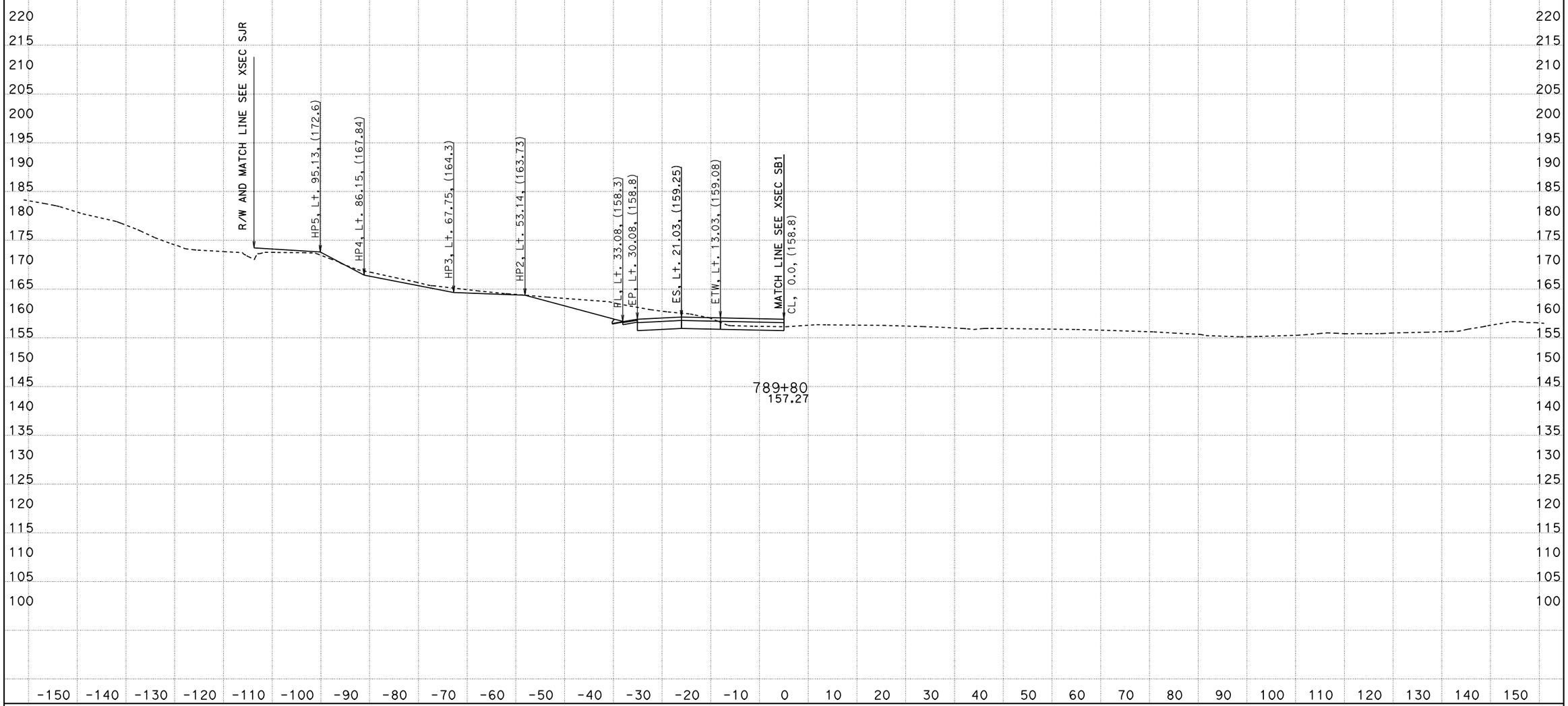

PROJECT ENGINEER: IVO RUMMLER
04/03/2012
KC Project: 0213A File: D:\alignments515801designdata\Ramps\R1\caiceAugust2011\xdr1dtmexist.ear

SCALE: 1" = 10' Horiz.
1" = 10' Vert.

All Dimensions are US Survey Feet

SOUTH BOUND ON RAMP (R1)
CROSS SECTIONS

05-Mon, SB+-100.0/101.3, 0.0/1.6

FOR EARTHWORK DEVELOPMENT ONLY

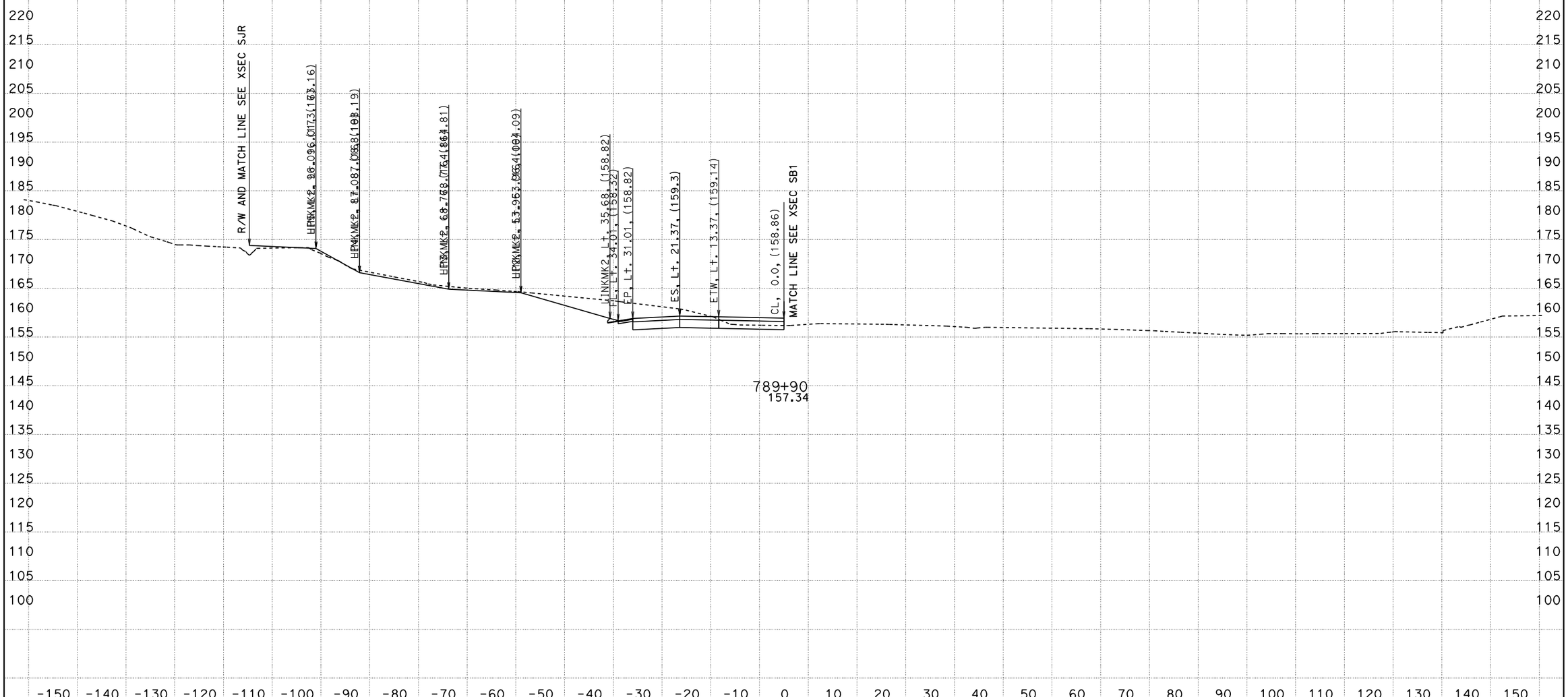

PROJECT ENGINEER: IVO RUMMLER
04/03/2012
KC Project: 0213A File: D:\alignments515801designdata\Ramps\R1\caiceAugust2011\xdr1dtmexist.ear

SCALE: 1" = 10' Horiz.
1" = 10' Vert.

All Dimensions are US Survey Feet

SOUTH BOUND ON RAMP (R1)
CROSS SECTIONS

05-Mon, SB+-100.0/101.3, 0.0/1.6

FOR EARTHWORK DEVELOPMENT ONLY

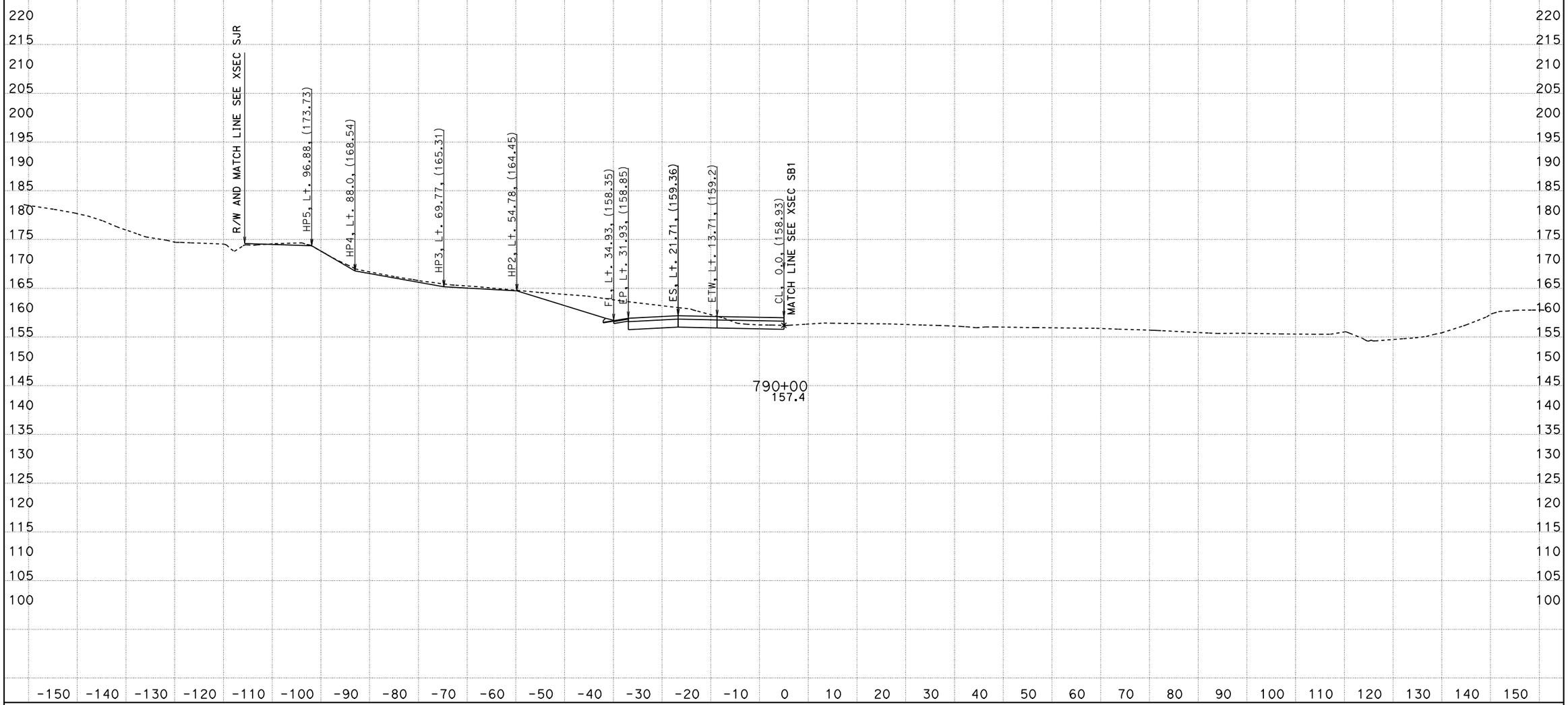

PROJECT ENGINEER: IVO RUMMLER
04/03/2012
KC Project: 0213A File: D:\alignments515801designdata\Ramps\R1\caiceAugust2011\xdr1dtmexist.ear

SCALE: 1" = 10' Horiz.
1" = 10' Vert.

All Dimensions are US Survey Feet

SOUTH BOUND ON RAMP (R1)
CROSS SECTIONS

FOR EARTHWORK DEVELOPMENT ONLY

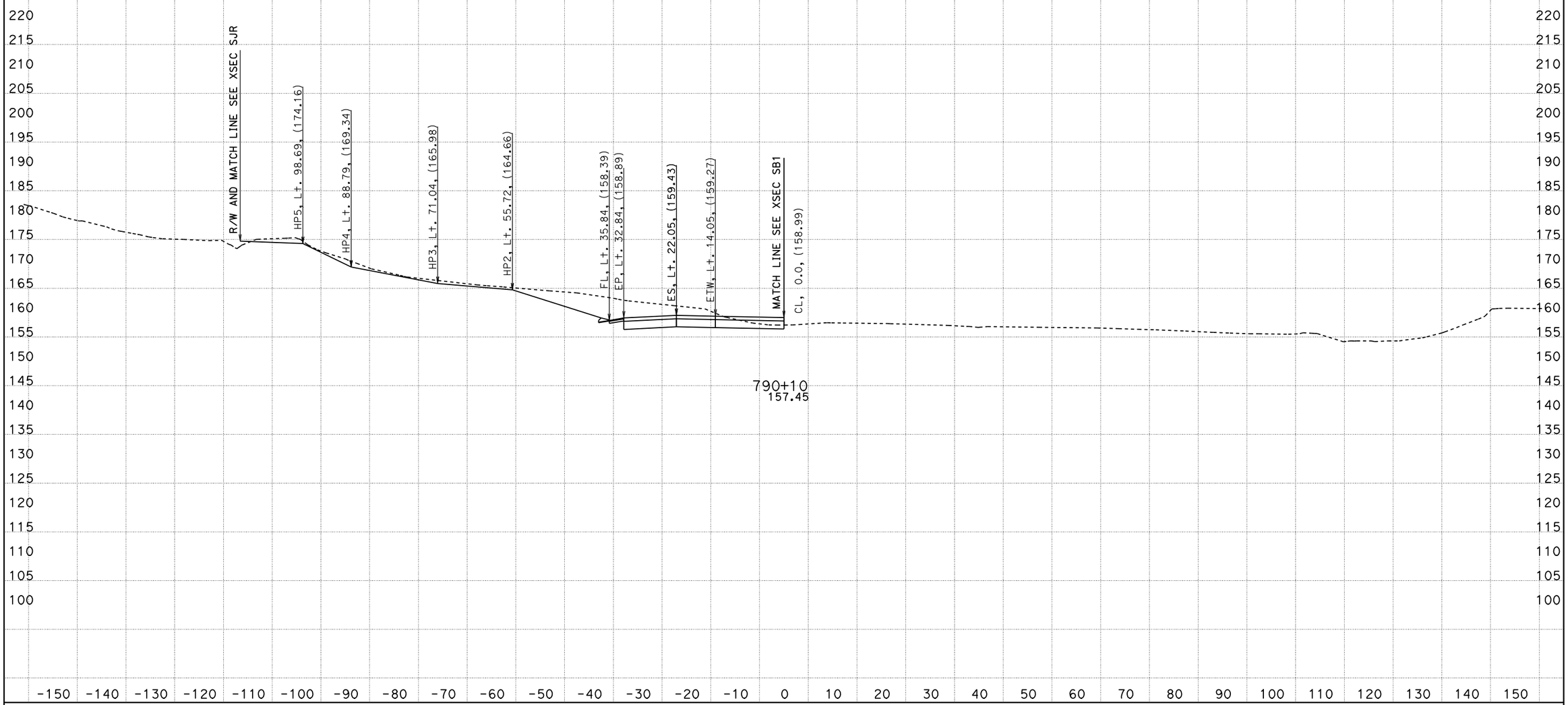

PROJECT ENGINEER: IVO RUMMLER
04/03/2012
KC Project: 0213A File: D:\alignments515801designdata\Ramps\R1\caiceAugust2011\xdr1dtmexist.ear

SCALE: 1" = 10' Horiz.
1" = 10' Vert.

All Dimensions are US Survey Feet

SOUTH BOUND ON RAMP (R1)
CROSS SECTIONS

05-Mon, SBt-100.0/101.3, 0.0/1.6

FOR EARTHWORK DEVELOPMENT ONLY

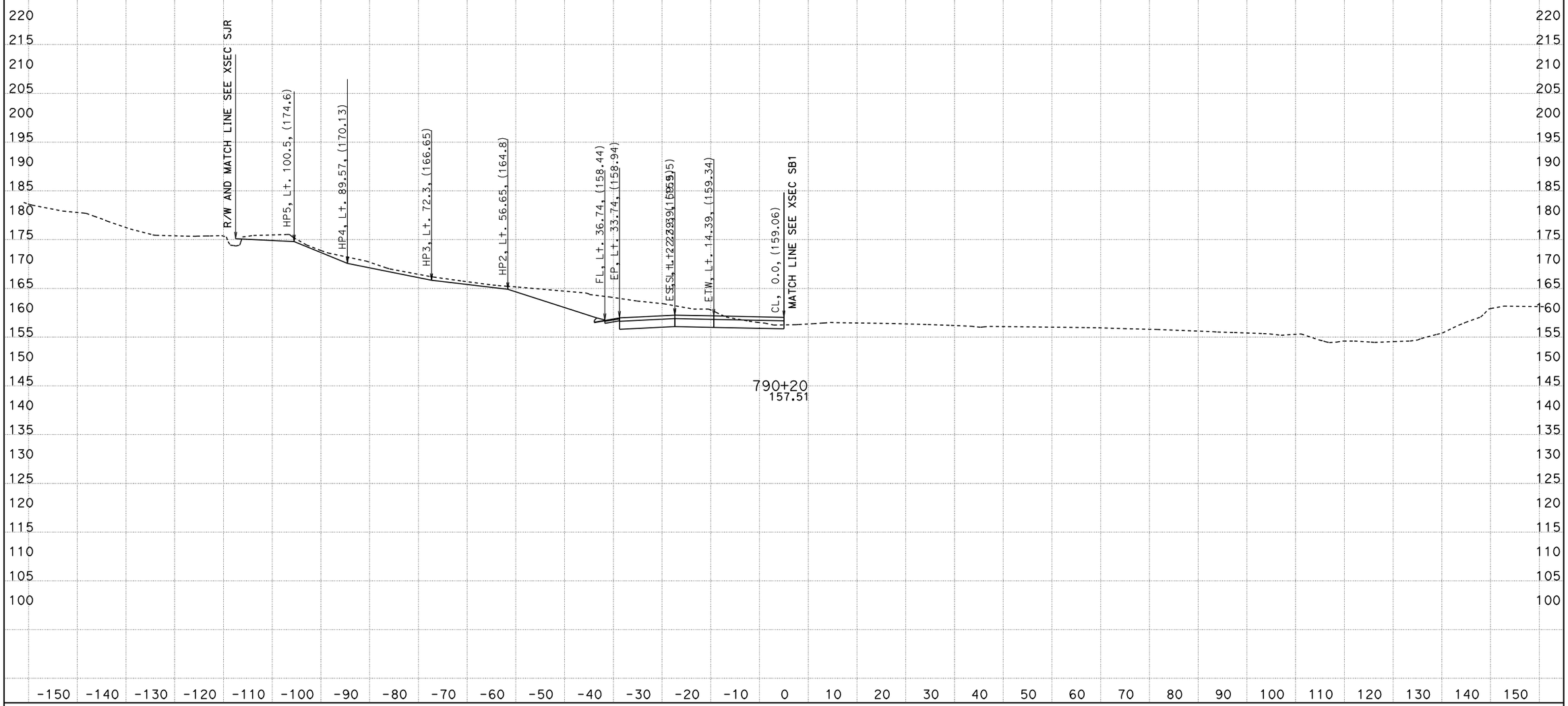

PROJECT ENGINEER: IVO RUMMLER
04/03/2012
KC Project: 0213A File: D:\alignments515801designdata\Ramps\R1\caiceAugust2011\xdr1dtmexist.ear

SCALE: 1" = 10' Horiz.
1" = 10' Vert.

All Dimensions are US Survey Feet

SOUTH BOUND ON RAMP (R1)
CROSS SECTIONS

05-Mon, SBt-100.0/101.3, 0.0/1.6

FOR EARTHWORK DEVELOPMENT ONLY

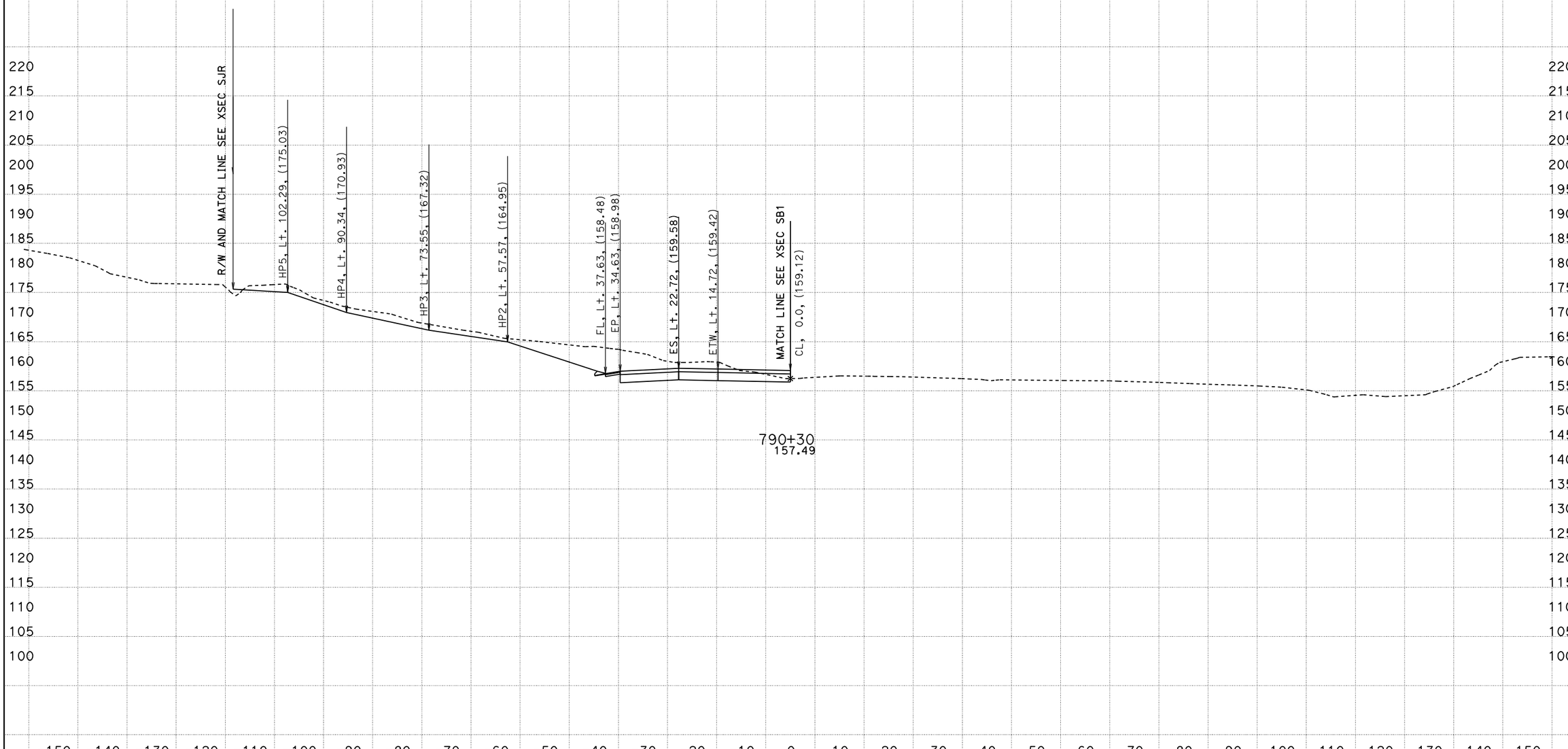

PROJECT ENGINEER: IVO RUMMLER
04/03/2012
KC Project: 0213A File: D:\alignments515801designdata\Ramps\R1\caiceAugust2011\xdr1dtmexist.ear

SCALE: 1" = 10' Horiz.
1" = 10' Vert.

All Dimensions are US Survey Feet

SOUTH BOUND ON RAMP (R1)
CROSS SECTIONS

05-Mon, SBt-100.0/101.3, 0.0/1.6

FOR EARTHWORK DEVELOPMENT ONLY

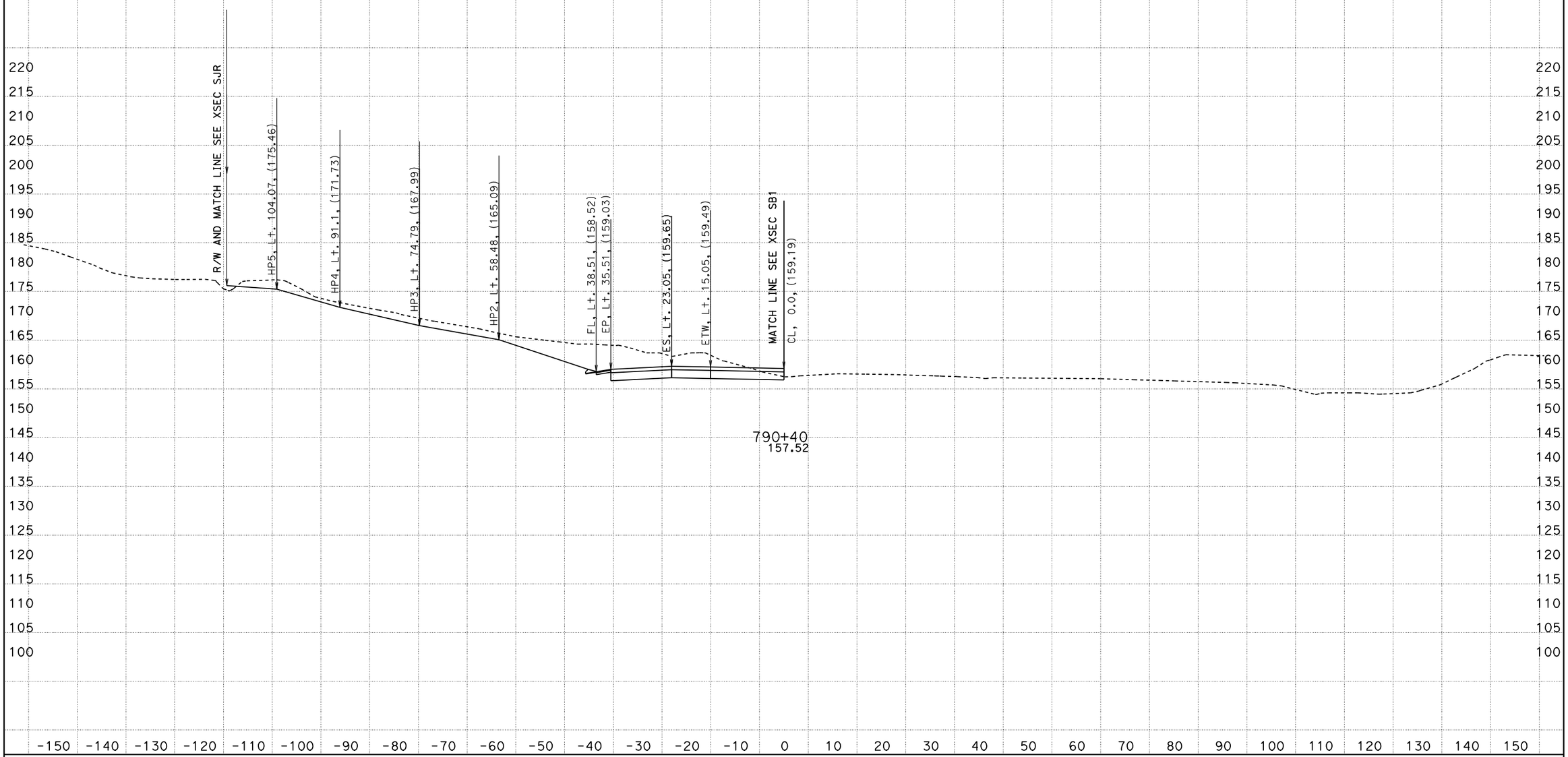

PROJECT ENGINEER: IVO RUMMLER
04/03/2012
KC Project: 0213A File: D:\alignments515801designdata\Ramps\R1\caiceAugust2011\xdr1dtmexist.ear

SCALE: 1" = 10' Horiz.
1" = 10' Vert.

All Dimensions are US Survey Feet

SOUTH BOUND ON RAMP (R1)
CROSS SECTIONS

05-Mon, SBt-100.0/101.3, 0.0/1.6

FOR EARTHWORK DEVELOPMENT ONLY

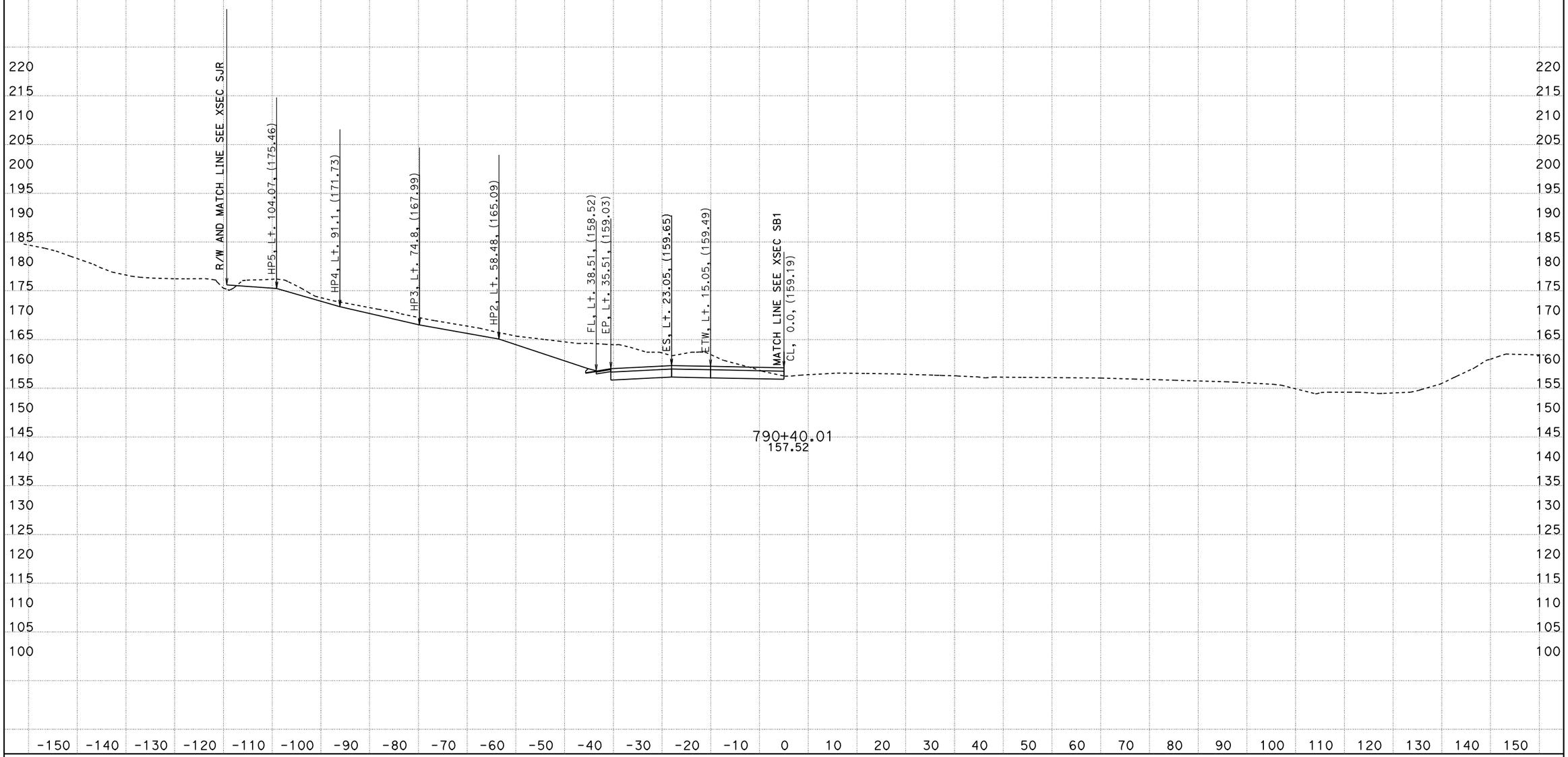

PROJECT ENGINEER: IVO RUMMLER
04/03/2012
KC Project: 0213A File: D:\alignments515801designdata\Ramps\R1\caiceAugust2011\xdr1dtmexist.ear

SCALE: 1" = 10' Horiz.
1" = 10' Vert.

All Dimensions are US Survey Feet

SOUTH BOUND ON RAMP (R1)
CROSS SECTIONS

05-Mon, SB+-100.0/101.3, 0.0/1.6

FOR EARTHWORK DEVELOPMENT ONLY

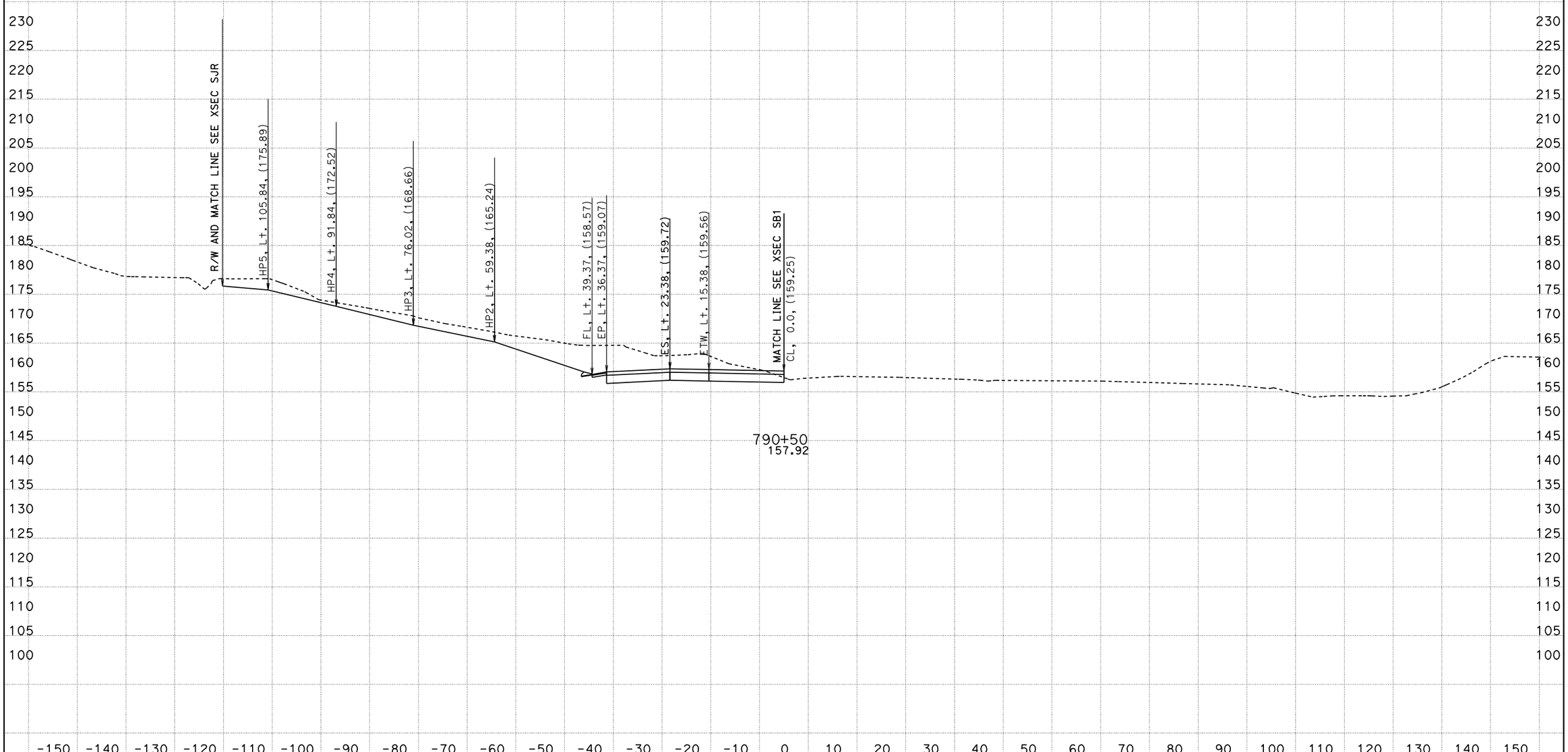

PROJECT ENGINEER: IVO RUMMLER
04/03/2012
KC Project: 0213A File: D:\alignments515801designdata\Ramps\R1\caiceAugust2011\xdr1dtmexist.ear

SCALE: 1" = 10' Horiz.
1" = 10' Vert.

All Dimensions are US Survey Feet

SOUTH BOUND ON RAMP (R1)
CROSS SECTIONS

05-Mon, SBt-100.0/101.3, 0.0/1.6

FOR EARTHWORK DEVELOPMENT ONLY

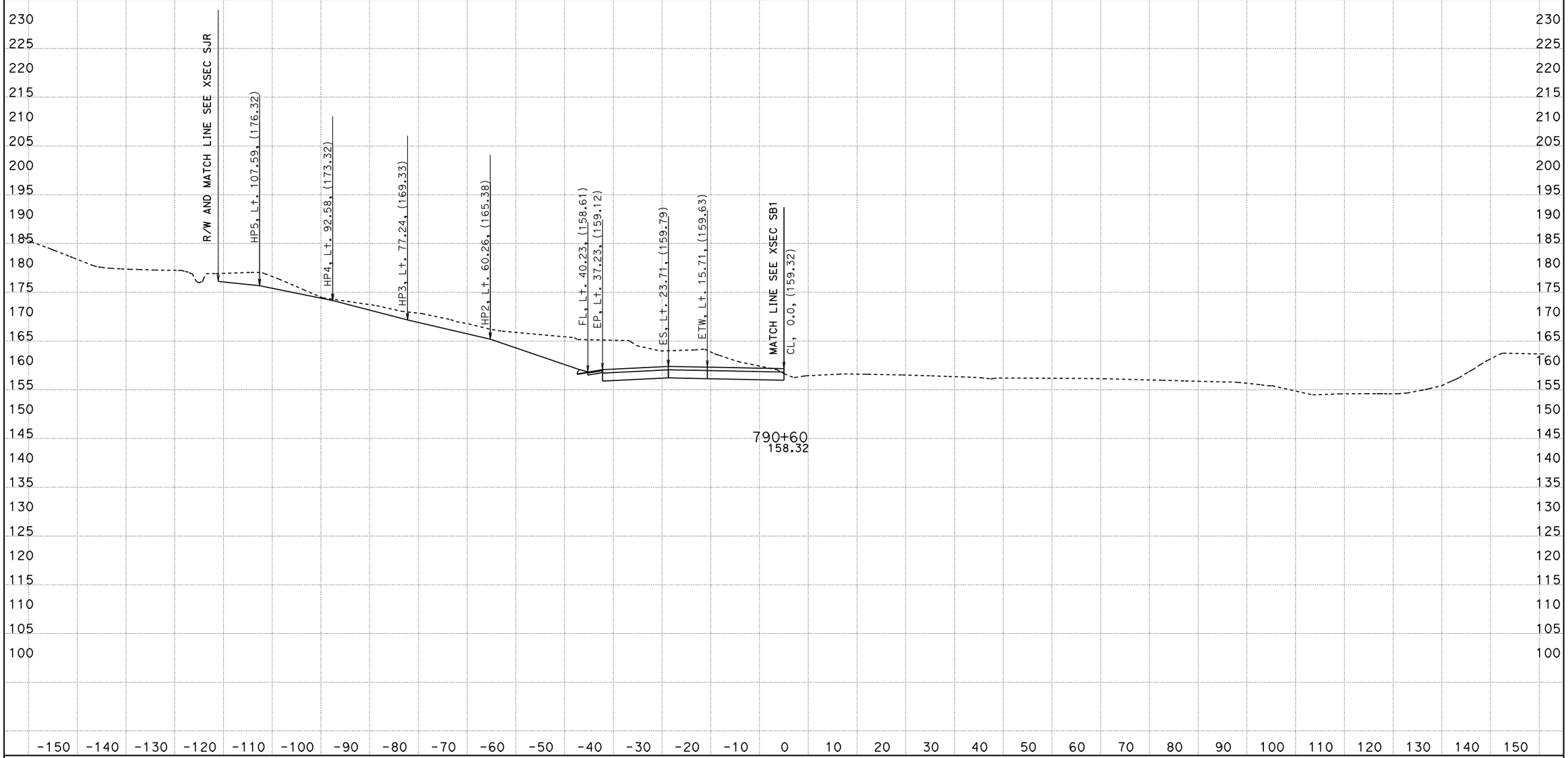

PROJECT ENGINEER: IVO RUMMLER
04/03/2012

KC Project: 0213A File: D:\alignments515801designdata\Ramps\R1\caiceAugust2011\xdr1dtmexist.ear

SCALE: 1" = 10' Horiz.
1" = 10' Vert.

All Dimensions are US Survey Feet

SOUTH BOUND ON RAMP (R1)
CROSS SECTIONS

05-Mon, SBt-100.0/101.3, 0.0/1.6

FOR EARTHWORK DEVELOPMENT ONLY

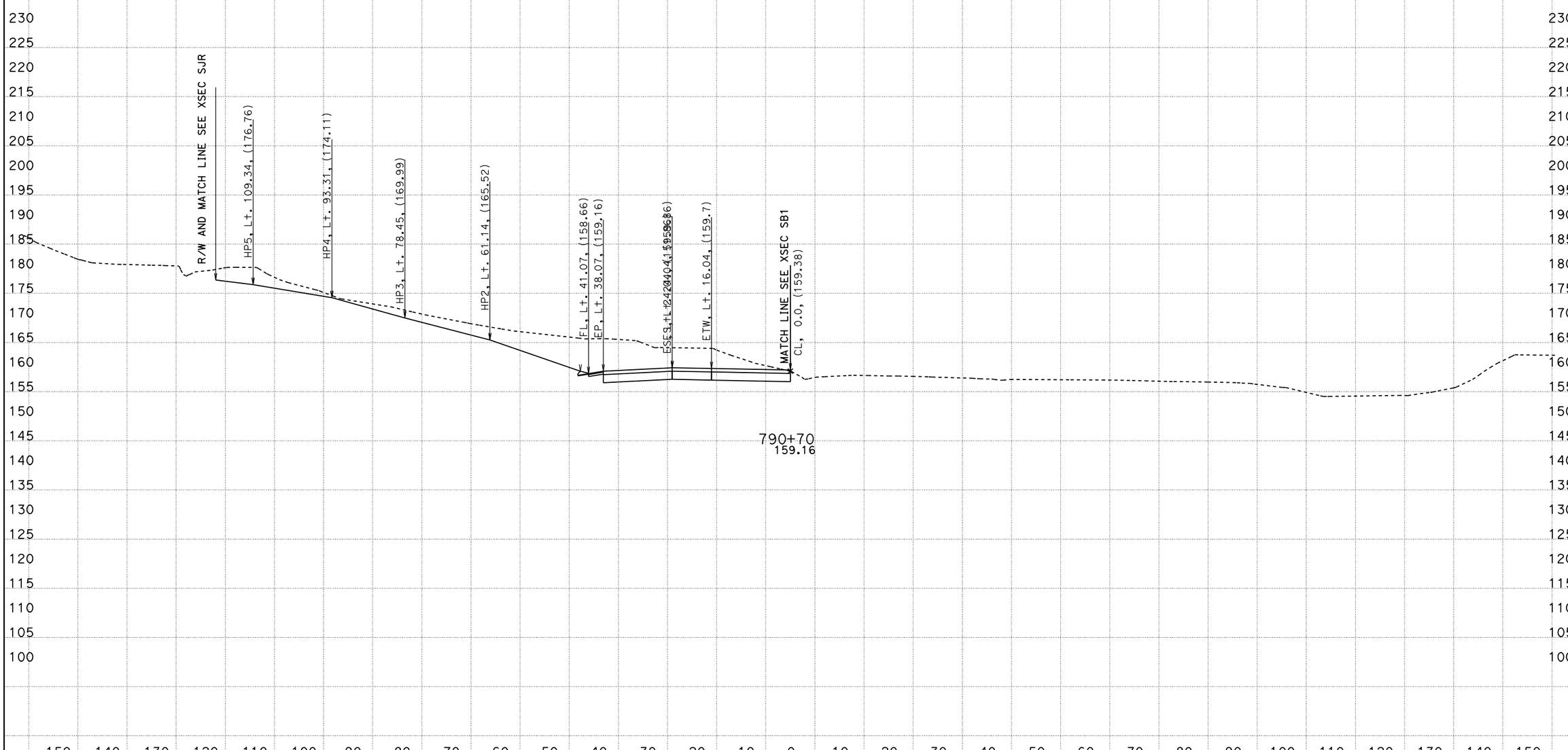

PROJECT ENGINEER: IVO RUMMLER
04/03/2012
KC Project: 0213A File: D:\alignments515801designdata\Ramps\R1\caiceAugust2011\xdr1dtmexist.ear

SCALE: 1" = 10' Horiz.
1" = 10' Vert.

All Dimensions are US Survey Feet

SOUTH BOUND ON RAMP (R1)
CROSS SECTIONS

05-Mon, SBt-100.0/101.3, 0.0/1.6

FOR EARTHWORK DEVELOPMENT ONLY

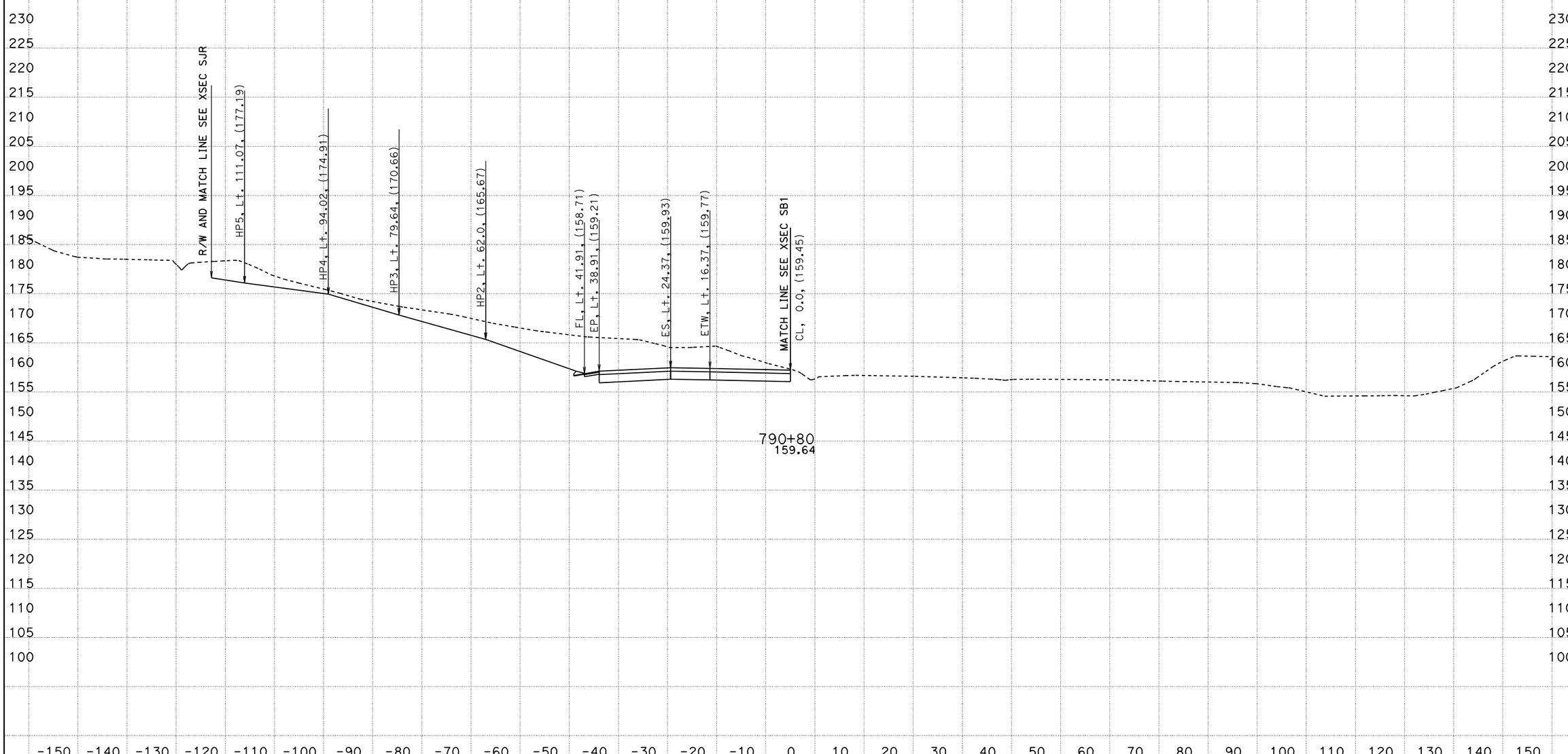

PROJECT ENGINEER: IVO RUMMLER

04/03/2012

KC Project: 0213A File: D:\alignments515801designdata\Ramps\R1\caiceAugust2011\xdr1dtmexist.ear

SCALE: 1" = 10' Horiz.
1" = 10' Vert.

All Dimensions are US Survey Feet

SOUTH BOUND ON RAMP (R1)
CROSS SECTIONS

05-Mon, SB+-100.0/101.3, 0.0/1.6

FOR EARTHWORK DEVELOPMENT ONLY

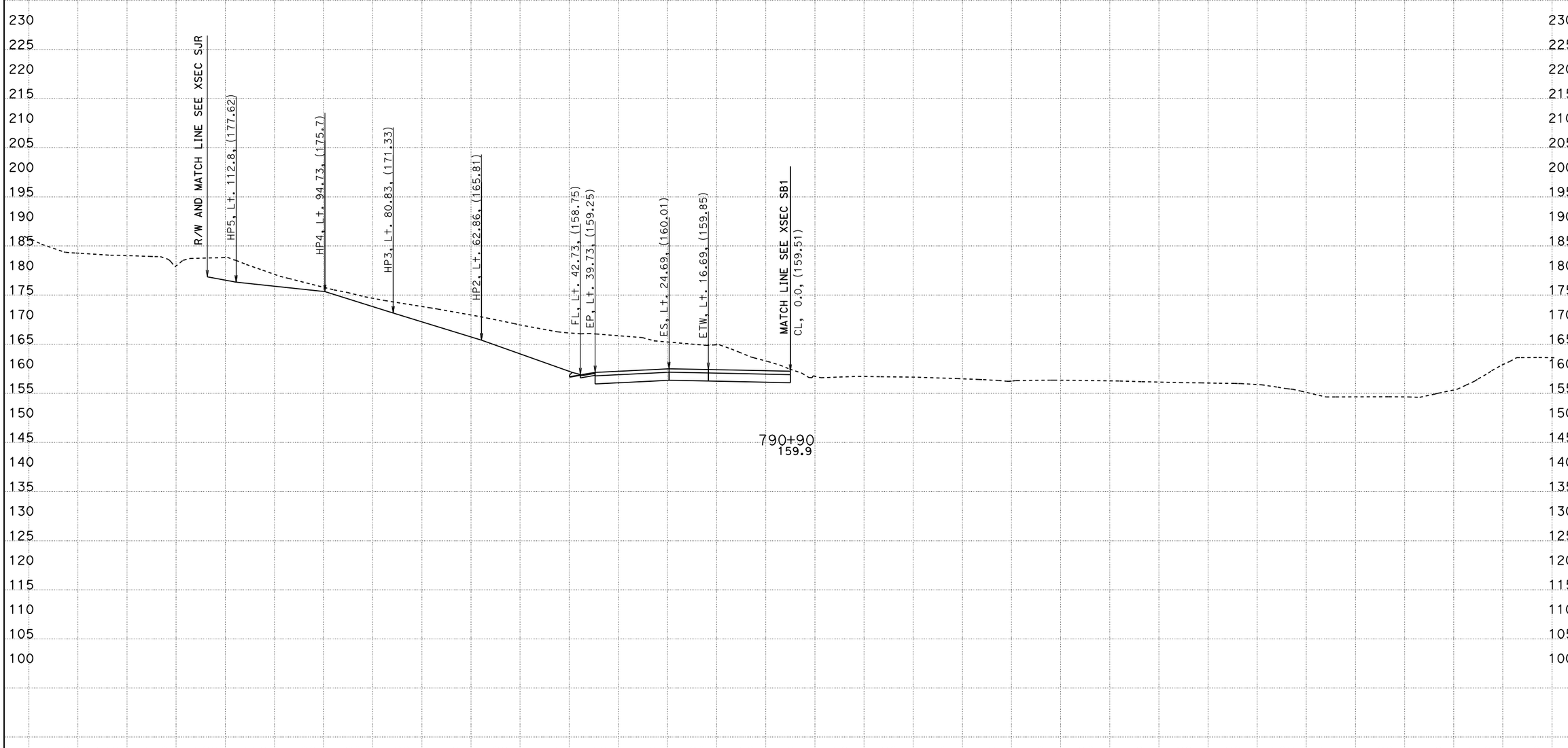

PROJECT ENGINEER: IVO RUMMLER
04/03/2012
KC Project: 0213A File: D:\alignments515801designdata\Ramps\R1\caiceAugust2011\xdr1dtmexist.ear

SCALE: 1" = 10' Horiz.
1" = 10' Vert.

All Dimensions are US Survey Feet

SOUTH BOUND ON RAMP (R1)
CROSS SECTIONS

05-Mon, SB+-100.0/101.3, 0.0/1.6

FOR EARTHWORK DEVELOPMENT ONLY

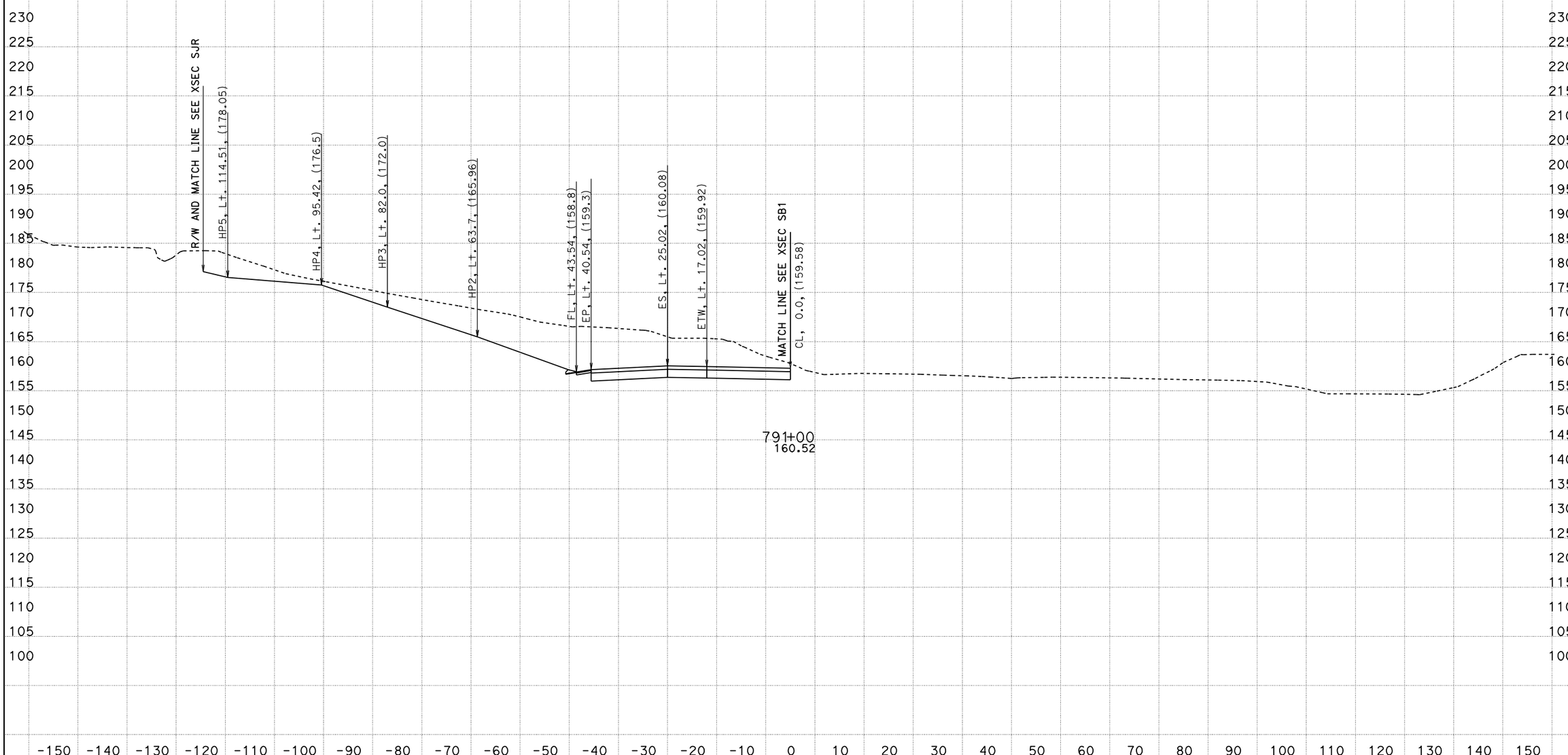

PROJECT ENGINEER: IVO RUMMLER
04/03/2012
KC Project: 0213A File: D:\alignments515801designdata\Ramps\R1\caiceAugust2011\xdr1dtmexist.ear

SCALE: 1" = 10' Horiz.
1" = 10' Vert.

All Dimensions are US Survey Feet

SOUTH BOUND ON RAMP (R1)
CROSS SECTIONS

05-Mon, SBt-100.0/101.3, 0.0/1.6

FOR EARTHWORK DEVELOPMENT ONLY

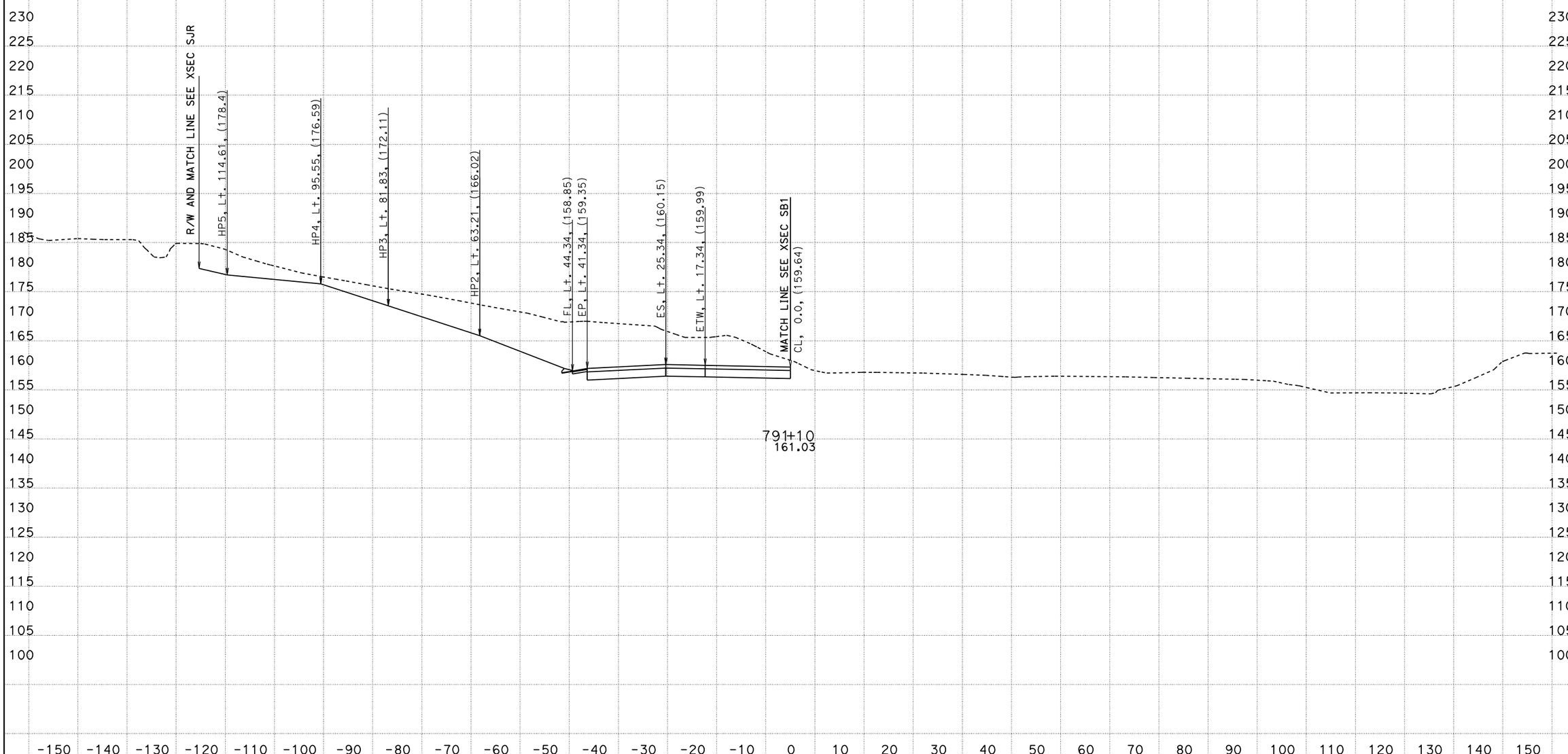

PROJECT ENGINEER: IVO RUMMLER
04/03/2012
KC Project: 0213A File: D:\alignments515801designdata\Ramps\R1\caiceAugust2011\xdr1dtmexist.ear

SCALE: 1" = 10' Horiz.
1" = 10' Vert.

All Dimensions are US Survey Feet

SOUTH BOUND ON RAMP (R1)
CROSS SECTIONS

FOR EARTHWORK DEVELOPMENT ONLY

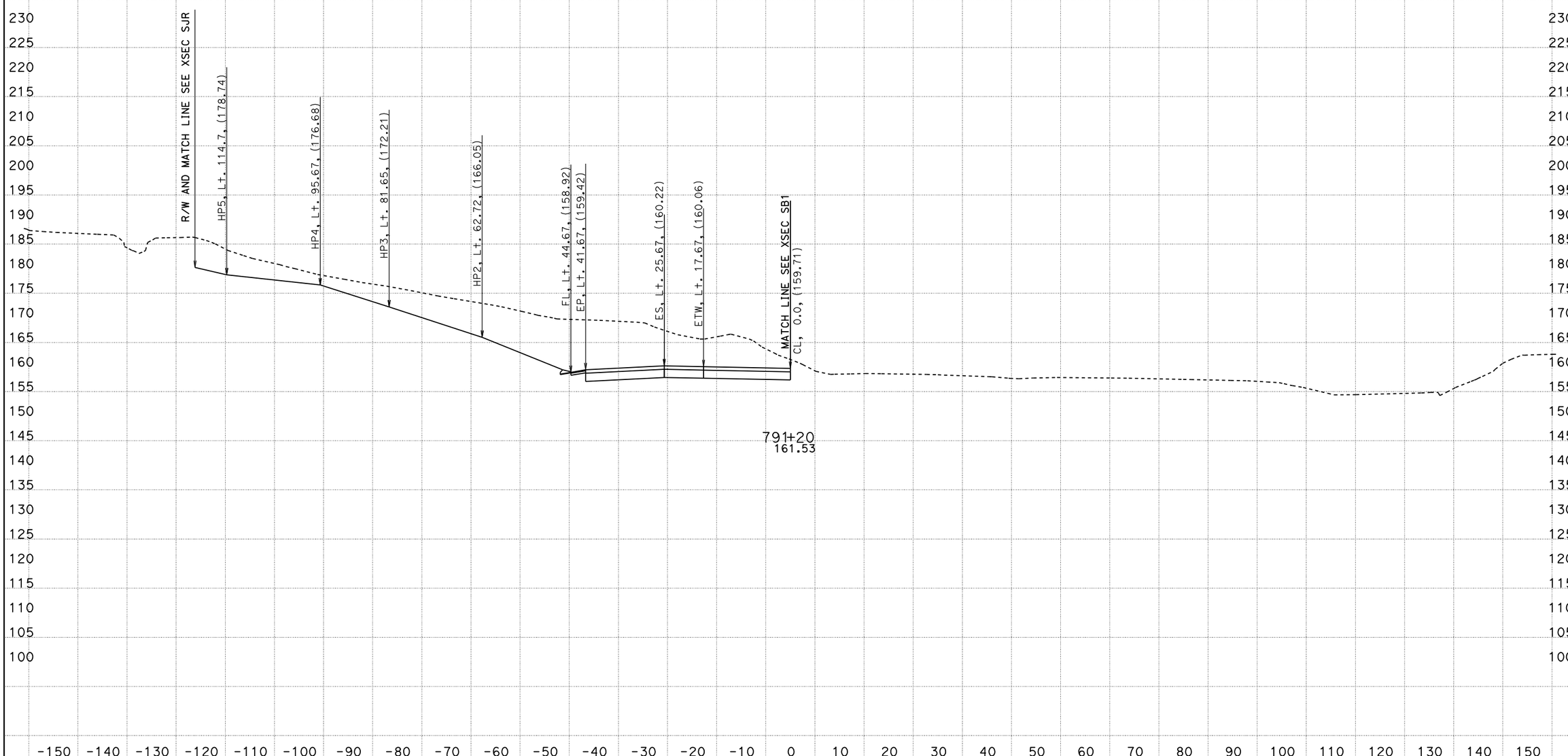

PROJECT ENGINEER: IVO RUMMLER
04/03/2012

KC Project: 0213A File: D:\alignments515801designdata\Ramps\R1\caiceAugust2011\xdr1dtmexist.ear

SCALE: 1" = 10' Horiz.
1" = 10' Vert.

All Dimensions are US Survey Feet

SOUTH BOUND ON RAMP (R1)
CROSS SECTIONS

05-Mon, SB+-100.0/101.3, 0.0/1.6

FOR EARTHWORK DEVELOPMENT ONLY

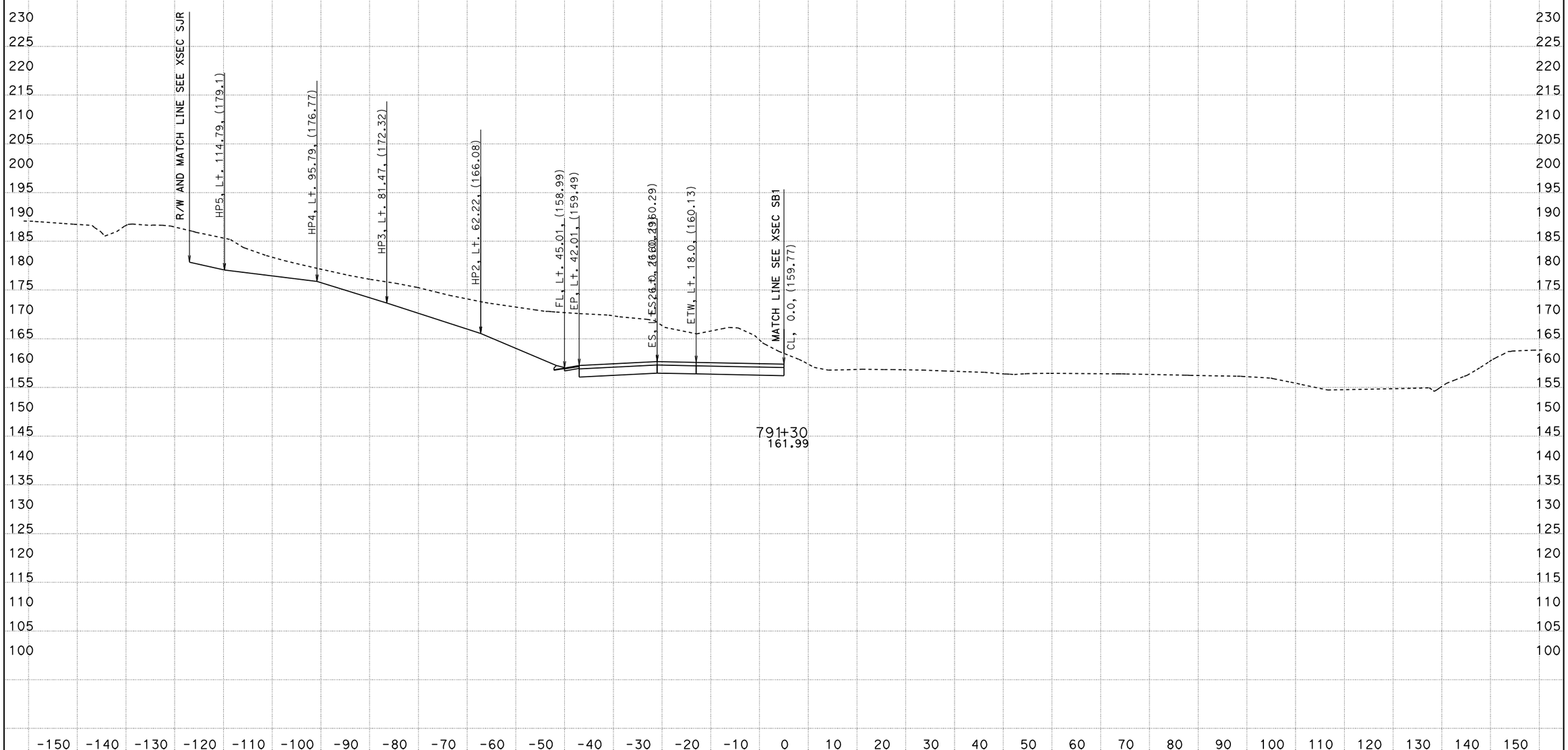

PROJECT ENGINEER: IVO RUMMLER
04/03/2012

KC Project: 0213A File: D:\alignments515801designdata\Ramps\R1\caiceAugust2011\xdr1dtmexist.ear

SCALE: 1" = 10' Horiz.
1" = 10' Vert.

All Dimensions are US Survey Feet

SOUTH BOUND ON RAMP (R1)
CROSS SECTIONS

05-Mon, SBt-100.0/101.3, 0.0/1.6

FOR EARTHWORK DEVELOPMENT ONLY

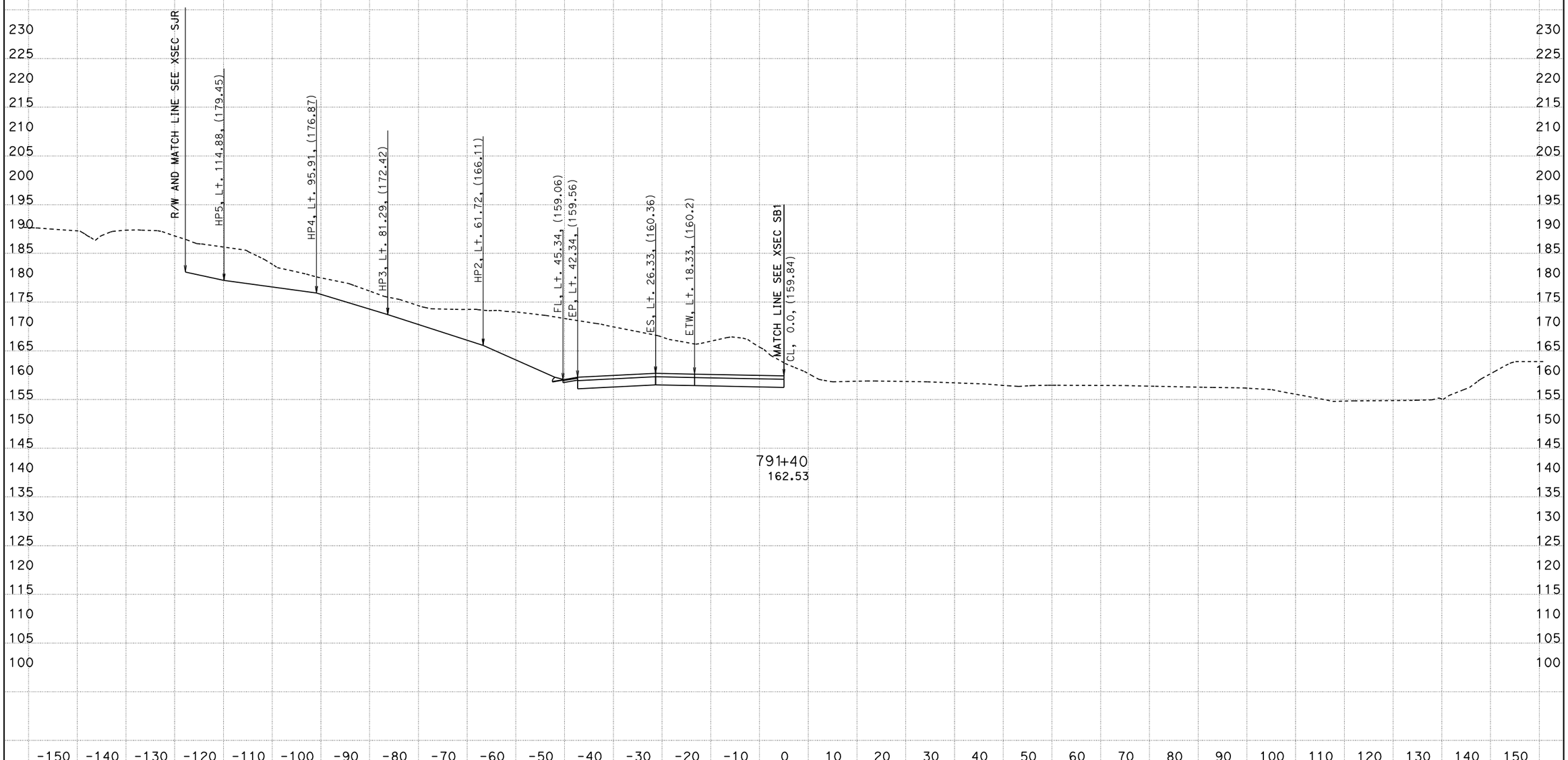

PROJECT ENGINEER: IVO RUMMLER
04/03/2012
KC Project: 0213A File: D:\alignments515801designdata\Ramps\R1\caiceAugust2011\xdr1dtmexist.ear

SCALE: 1" = 10' Horiz.
1" = 10' Vert.

All Dimensions are US Survey Feet

SOUTH BOUND ON RAMP (R1)
CROSS SECTIONS

SHEET 53 OF 168

05-Mon, SB+-100.0/101.3, 0.0/1.6

FOR EARTHWORK DEVELOPMENT ONLY

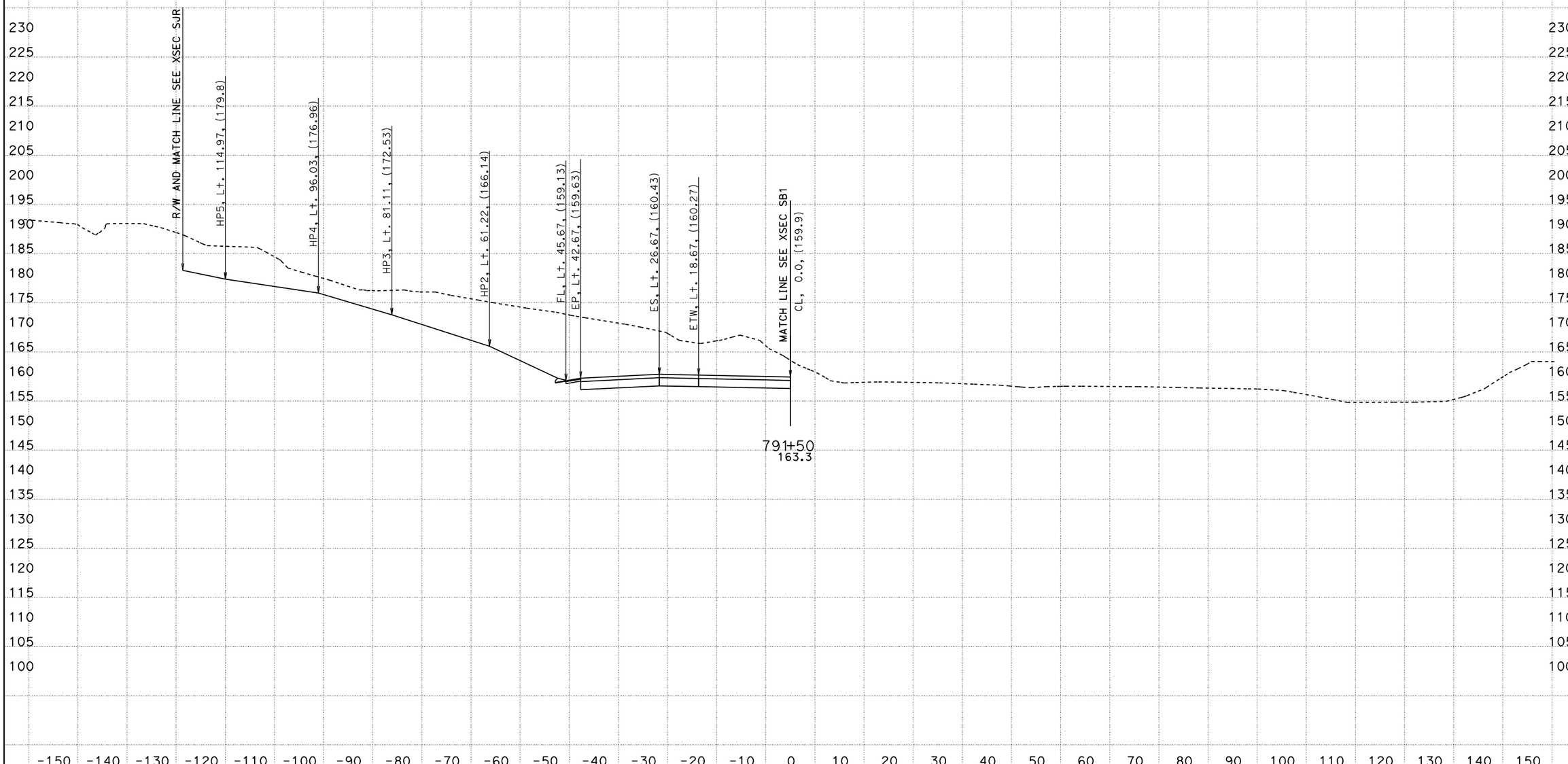

PROJECT ENGINEER: IVO RUMMLER
04/03/2012
KC Project: 0213A File: D:\alignments515801designdata\Ramps\R1\caiceAugust2011\xdr1dtmexist.ear

SCALE: 1" = 10' Horiz.
1" = 10' Vert.

All Dimensions are US Survey Feet

SOUTH BOUND ON RAMP (R1)
CROSS SECTIONS

05-Mon, SB+-100.0/101.3, 0.0/1.6

FOR EARTHWORK DEVELOPMENT ONLY

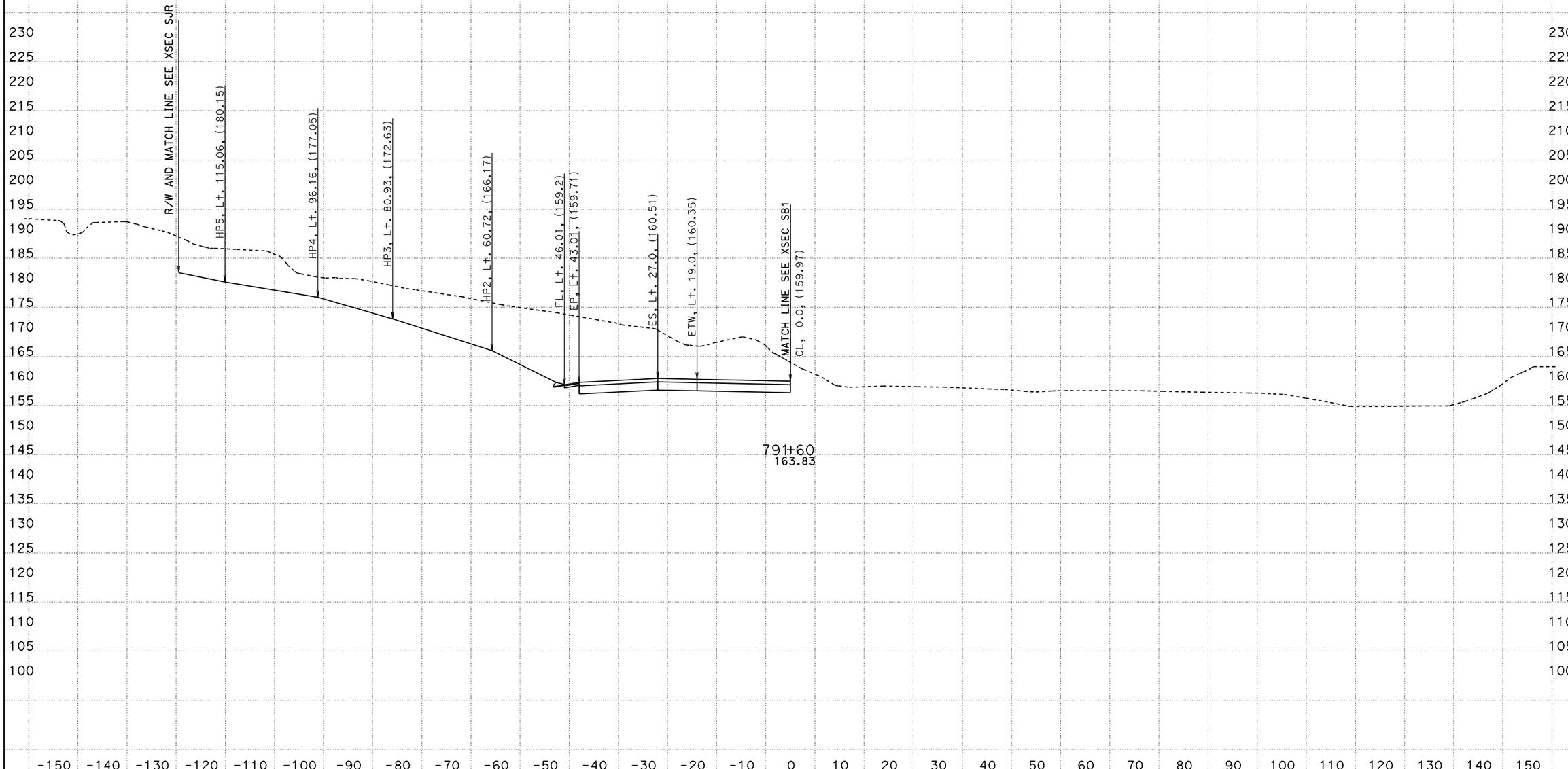

PROJECT ENGINEER: IVO RUMMLER
04/03/2012
KC Project: 0213A File: D:\alignments515801designdata\Ramps\R1\caiceAugust2011\xdr1dtmexist.ear

SCALE: 1" = 10' Horiz.
1" = 10' Vert.

All Dimensions are US Survey Feet

SOUTH BOUND ON RAMP (R1)
CROSS SECTIONS

05-Mon, SB+-100.0/101.3, 0.0/1.6

FOR EARTHWORK DEVELOPMENT ONLY

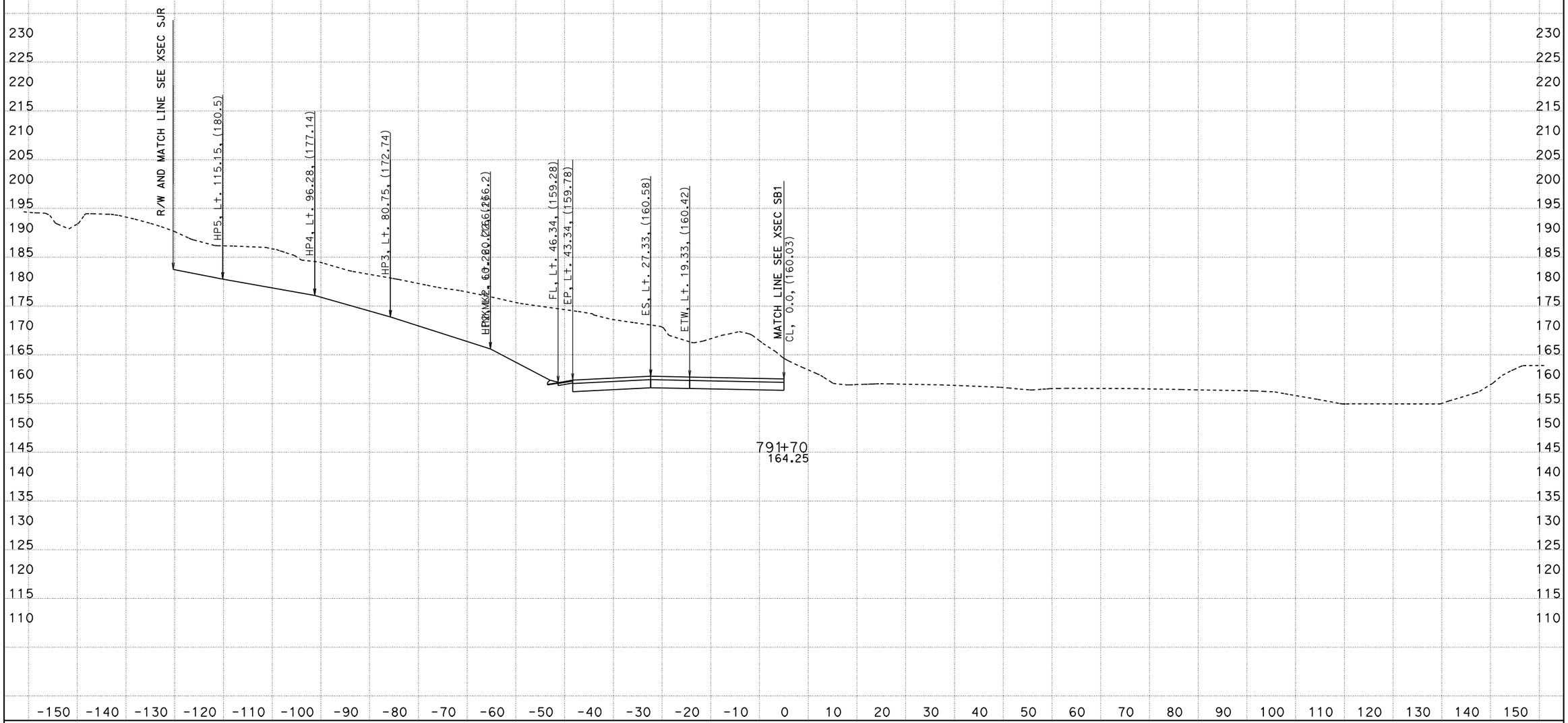

PROJECT ENGINEER: IVO RUMMLER
04/03/2012

KC Project: 0213A File: D:\alignments515801designdata\Ramps\R1\caiceAugust2011\xdr1dtmexist.ear

SCALE: 1" = 10' Horiz.
1" = 10' Vert.

All Dimensions are US Survey Feet

SOUTH BOUND ON RAMP (R1) CROSS SECTIONS

SHEET 56 OF 168

05-Mon, SBt-100.0/101.3, 0.0/1.6

FOR EARTHWORK DEVELOPMENT ONLY

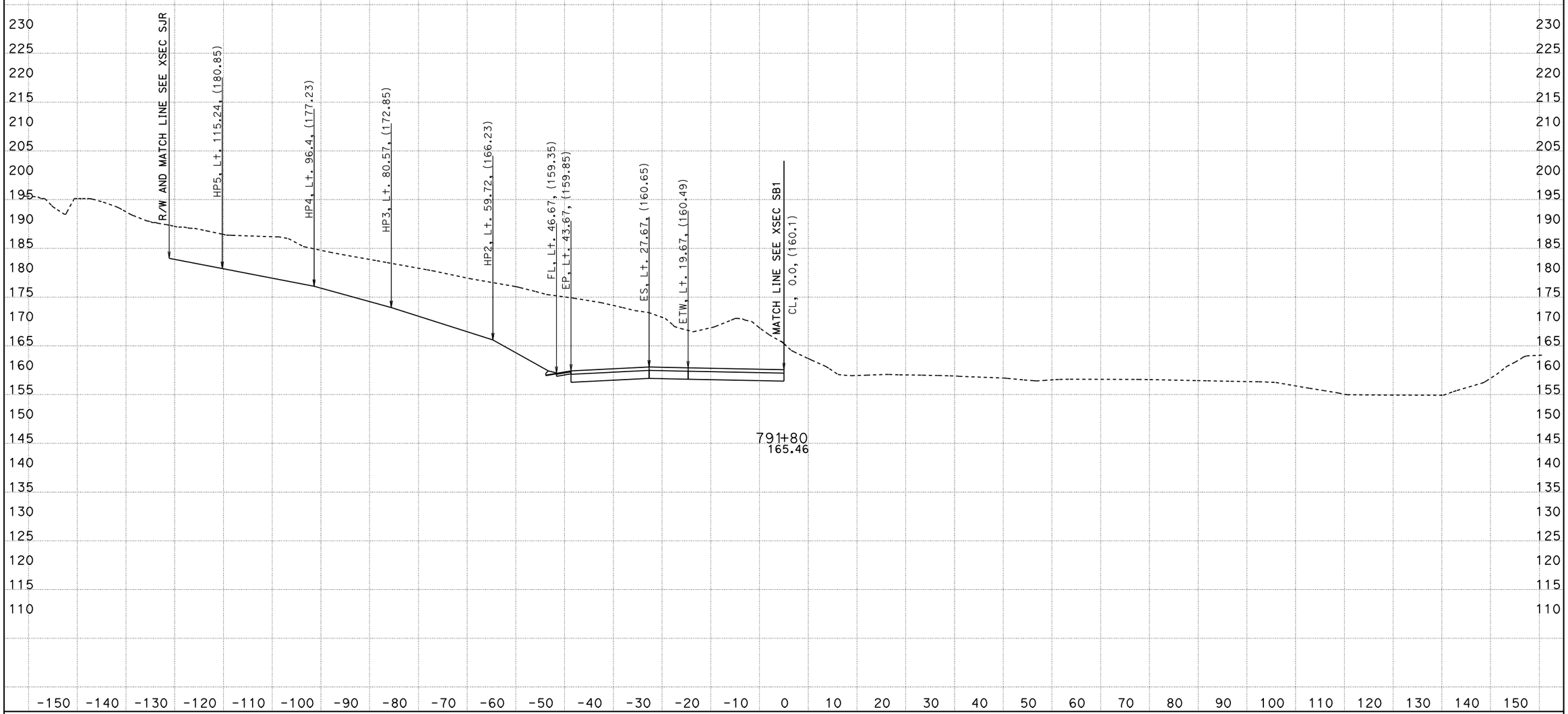

PROJECT ENGINEER: IVO RUMMLER
04/03/2012

KC Project: 0213A File: D:\alignments515801designdata\Ramps\R1\caiceAugust2011\xdr1dtmexist.ear

SCALE: 1" = 10' Horiz.
1" = 10' Vert.

All Dimensions are US Survey Feet

SOUTH BOUND ON RAMP (R1)
CROSS SECTIONS

SHEET 57 OF 168

05-Mon, SBt-100.0/101.3, 0.0/1.6

FOR EARTHWORK DEVELOPMENT ONLY

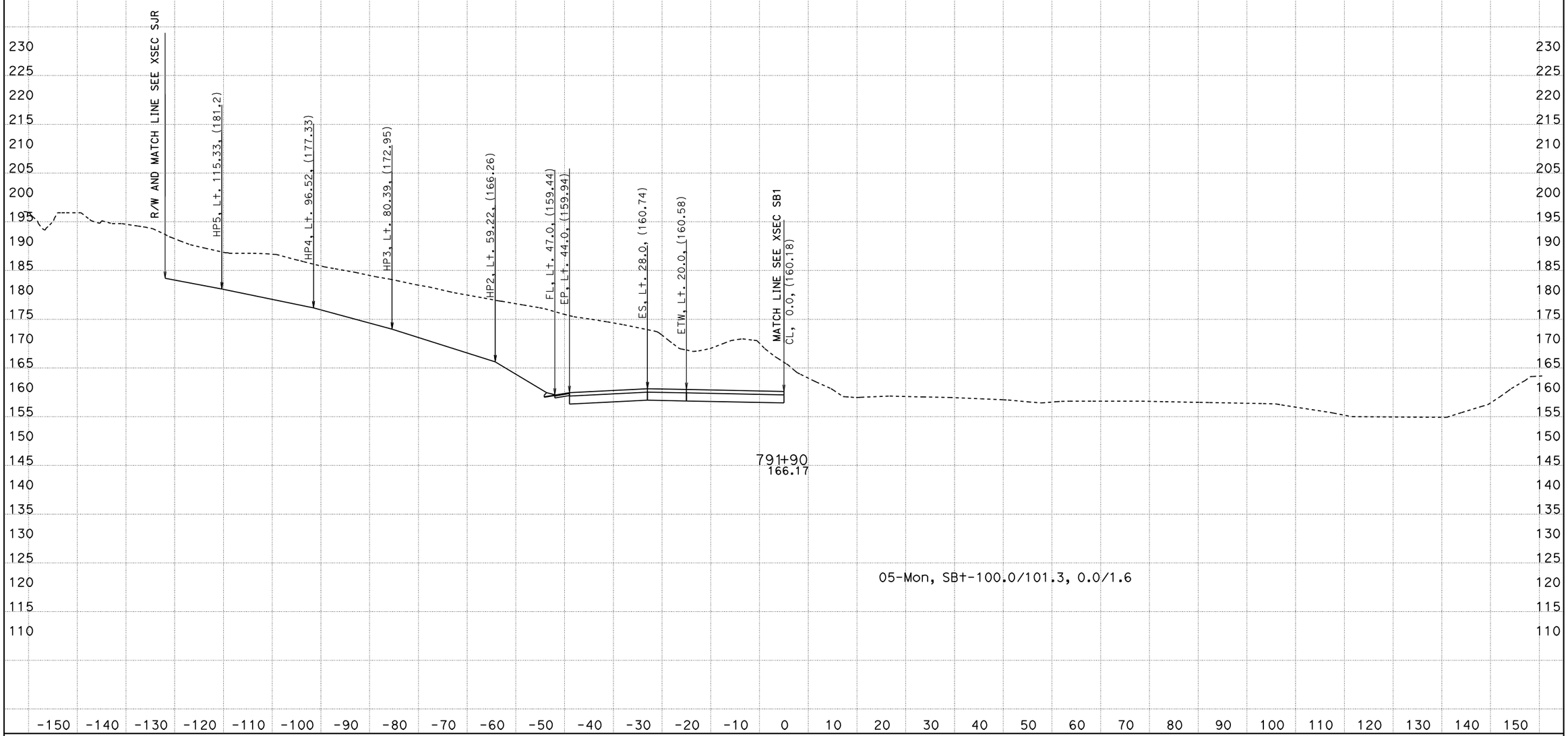

PROJECT ENGINEER: IVO RUMMLER
04/03/2012
KC Project: 0213A File: D:\alignments515801designdata\Ramps\R1\caiceAugust2011\xdr1dtmexist.ear

SCALE: 1" = 10' Horiz.
1" = 10' Vert.

All Dimensions are US Survey Feet

SOUTH BOUND ON RAMP (R1)
CROSS SECTIONS

SHEET 58 OF 168

05-Mon, SB+-100.0/101.3, 0.0/1.6

FOR EARTHWORK DEVELOPMENT ONLY

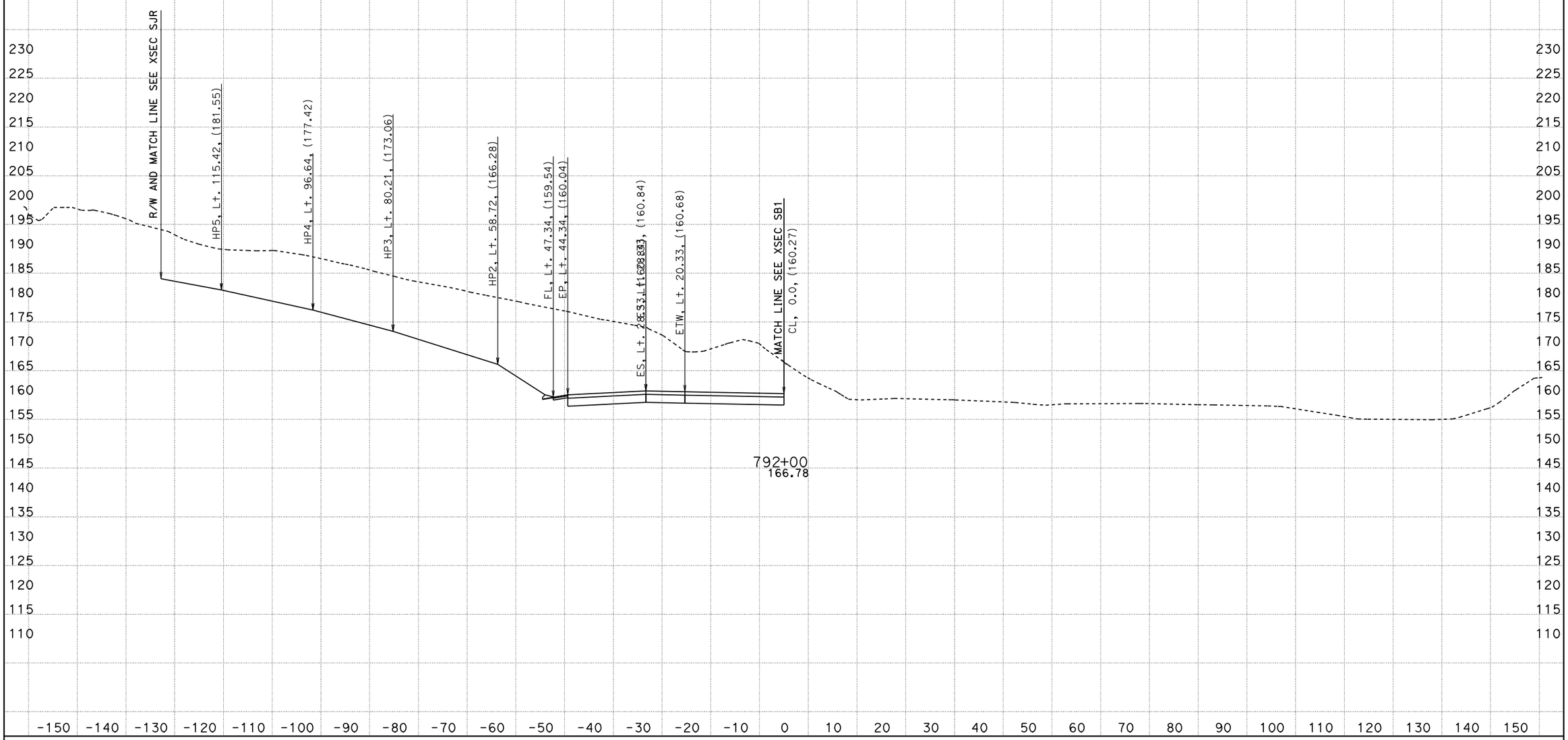

PROJECT ENGINEER: IVO RUMMLER
04/03/2012
KC Project: 0213A File: D:\alignments515801designdata\Ramps\R1\caiceAugust2011\xdr1dtmexist.ear

SCALE: 1" = 10' Horiz.
1" = 10' Vert.

All Dimensions are US Survey Feet

SOUTH BOUND ON RAMP (R1)
CROSS SECTIONS

05-Mon, SBt-100.0/101.3, 0.0/1.6

FOR EARTHWORK DEVELOPMENT ONLY

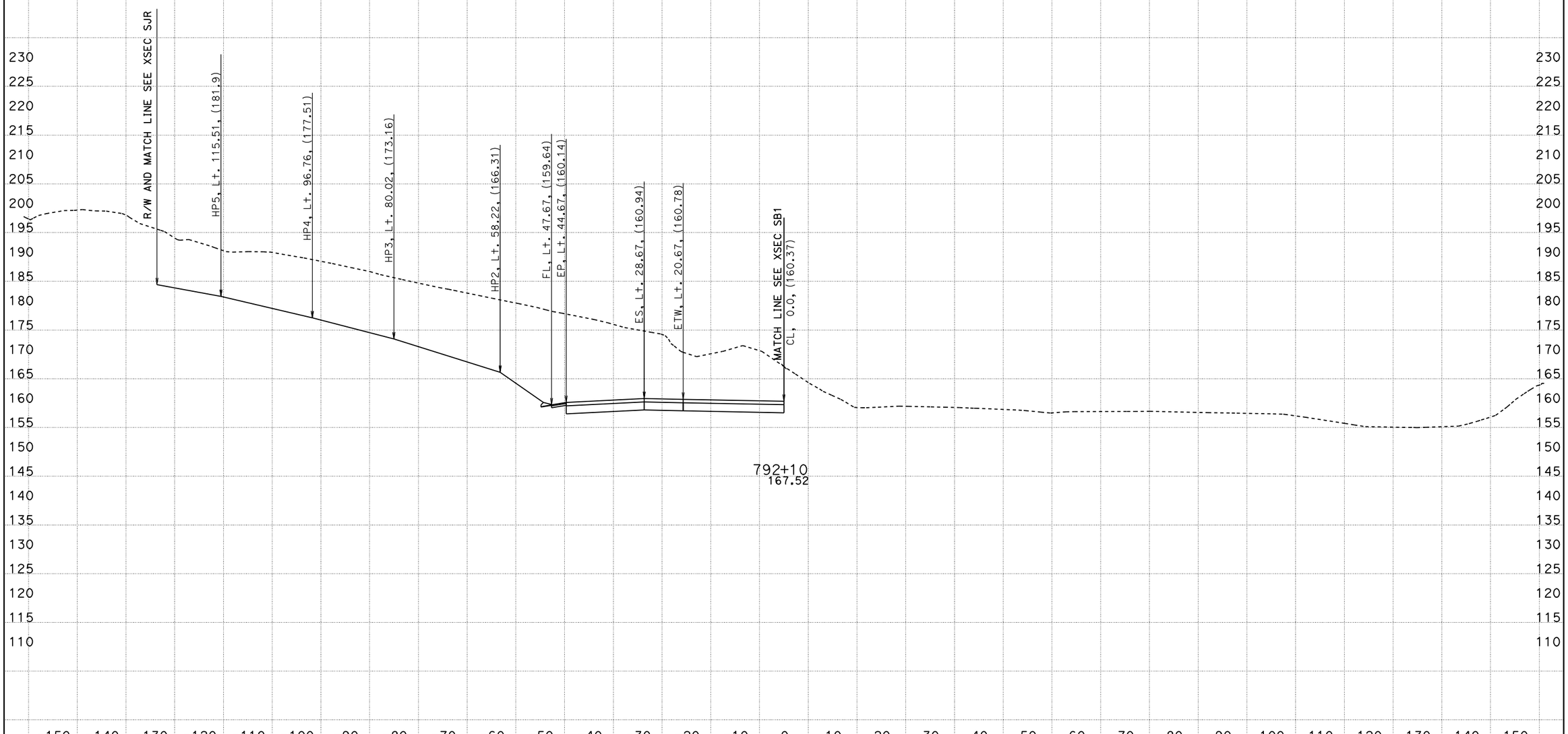

PROJECT ENGINEER: IVO RUMMLER
04/03/2012
KC Project: 0213A File: D:\alignments515801designdata\Ramps\R1\caiceAugust2011\xdr1dtmexist.ear

SCALE: 1" = 10' Horiz.
1" = 10' Vert.

All Dimensions are US Survey Feet

SOUTH BOUND ON RAMP (R1)
CROSS SECTIONS

SHEET 60 OF 168

05-Mon, SB†-100.0/101.3, 0.0/1.6

FOR EARTHWORK DEVELOPMENT ONLY

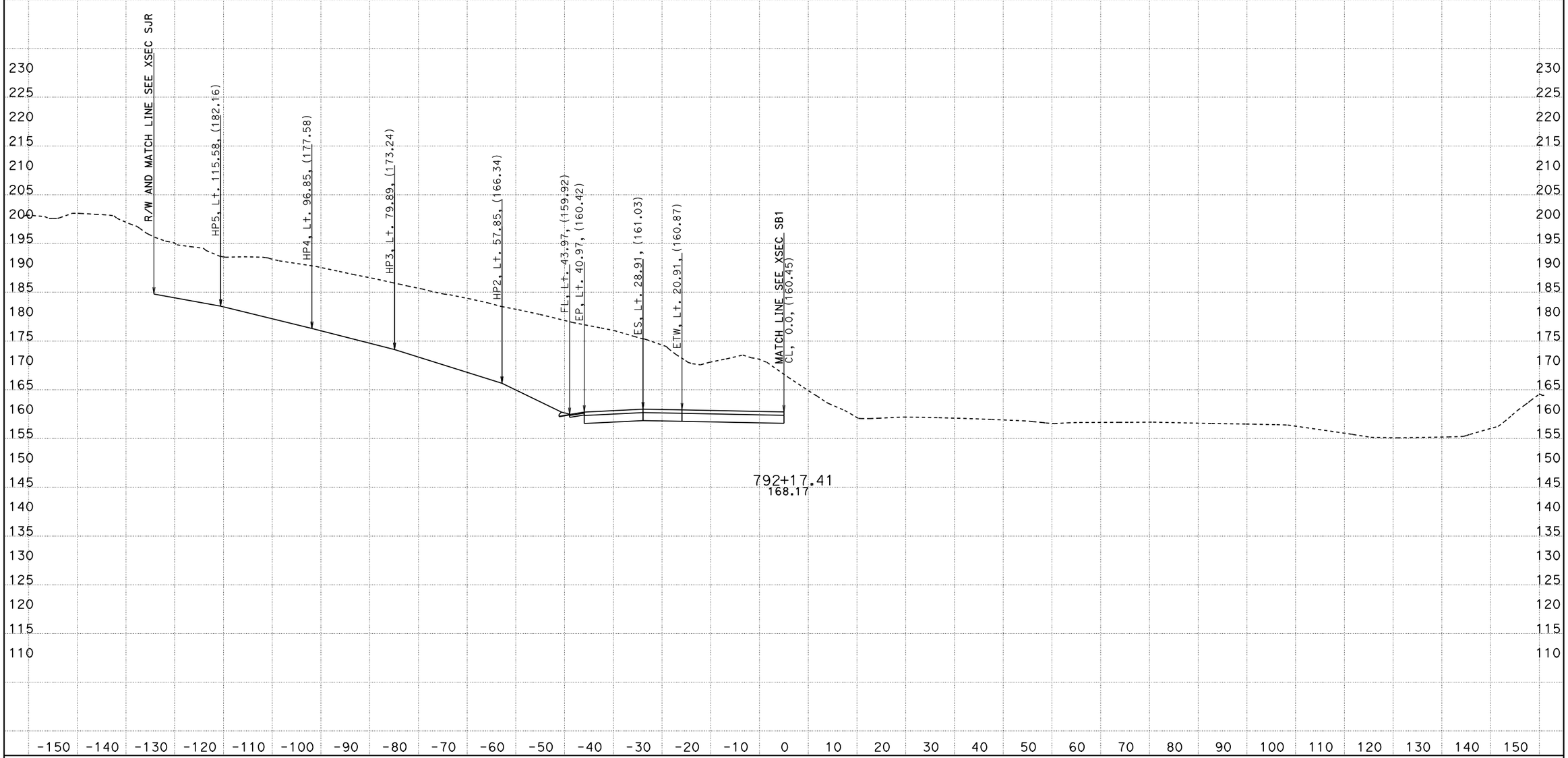

PROJECT ENGINEER: IVO RUMMLER
04/03/2012
KC Project: 0213A File: D:\alignments515801designdata\Ramps\R1\caiceAugust2011\xdr1dtmexist.ear

SCALE: 1" = 10' Horiz.
1" = 10' Vert.

All Dimensions are US Survey Feet

SOUTH BOUND ON RAMP (R1)
CROSS SECTIONS

SHEET 61 OF168

05-Mon, SBt-100.0/101.3, 0.0/1.6

FOR EARTHWORK DEVELOPMENT ONLY

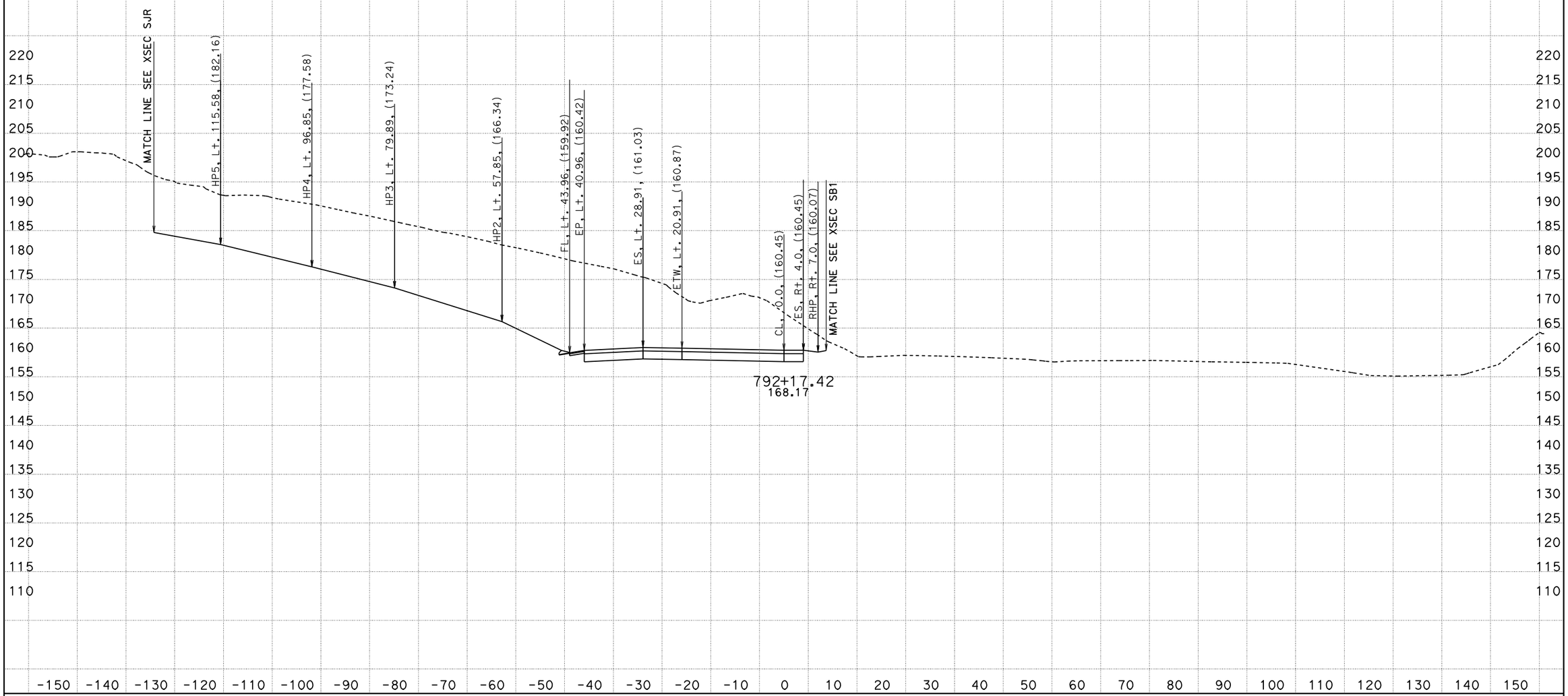

PROJECT ENGINEER: IVO RUMMLER
04/03/2012
KC Project: 0213A File: D:\alignments515801designdata\Ramps\R1\caiceAugust2011\xdr1dtmexist.ear

SCALE: 1" = 10' Horiz.
1" = 10' Vert.

All Dimensions are US Survey Feet

SOUTH BOUND ON RAMP (R1)
CROSS SECTIONS

SHEET 62 OF 168

05-Mon, SBt-100.0/101.3, 0.0/1.6

FOR EARTHWORK DEVELOPMENT ONLY

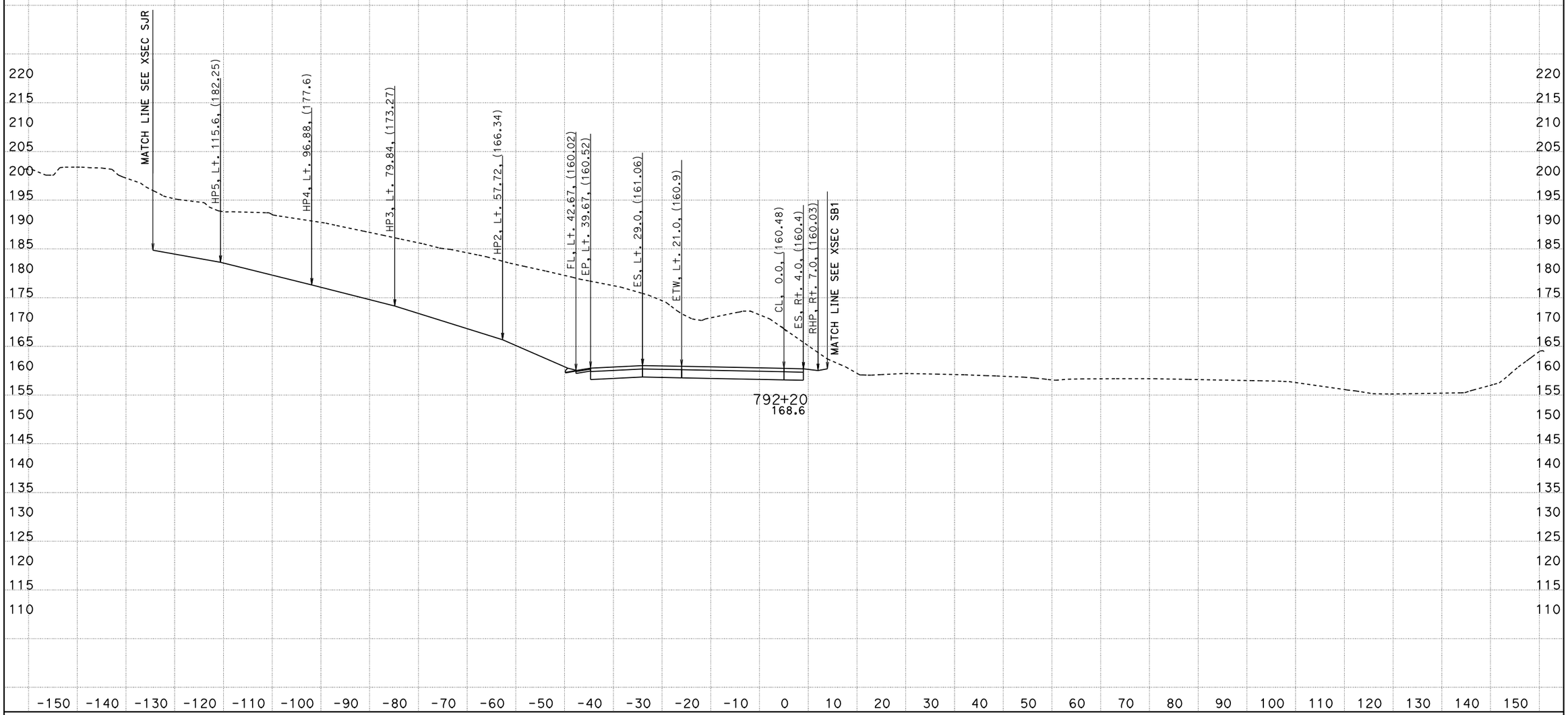

PROJECT ENGINEER: IVO RUMMLER

04/03/2012

KC Project: 0213A File: D:\alignments515801designdata\Ramps\R1\caiceAugust2011\xdr1dtmexist.ear

SCALE: 1" = 10' Horiz.
1" = 10' Vert.

All Dimensions are US Survey Feet

SOUTH BOUND ON RAMP (R1)
CROSS SECTIONS

SHEET 63 OF 168

05-Mon, SBt-100.0/101.3, 0.0/1.6

FOR EARTHWORK DEVELOPMENT ONLY

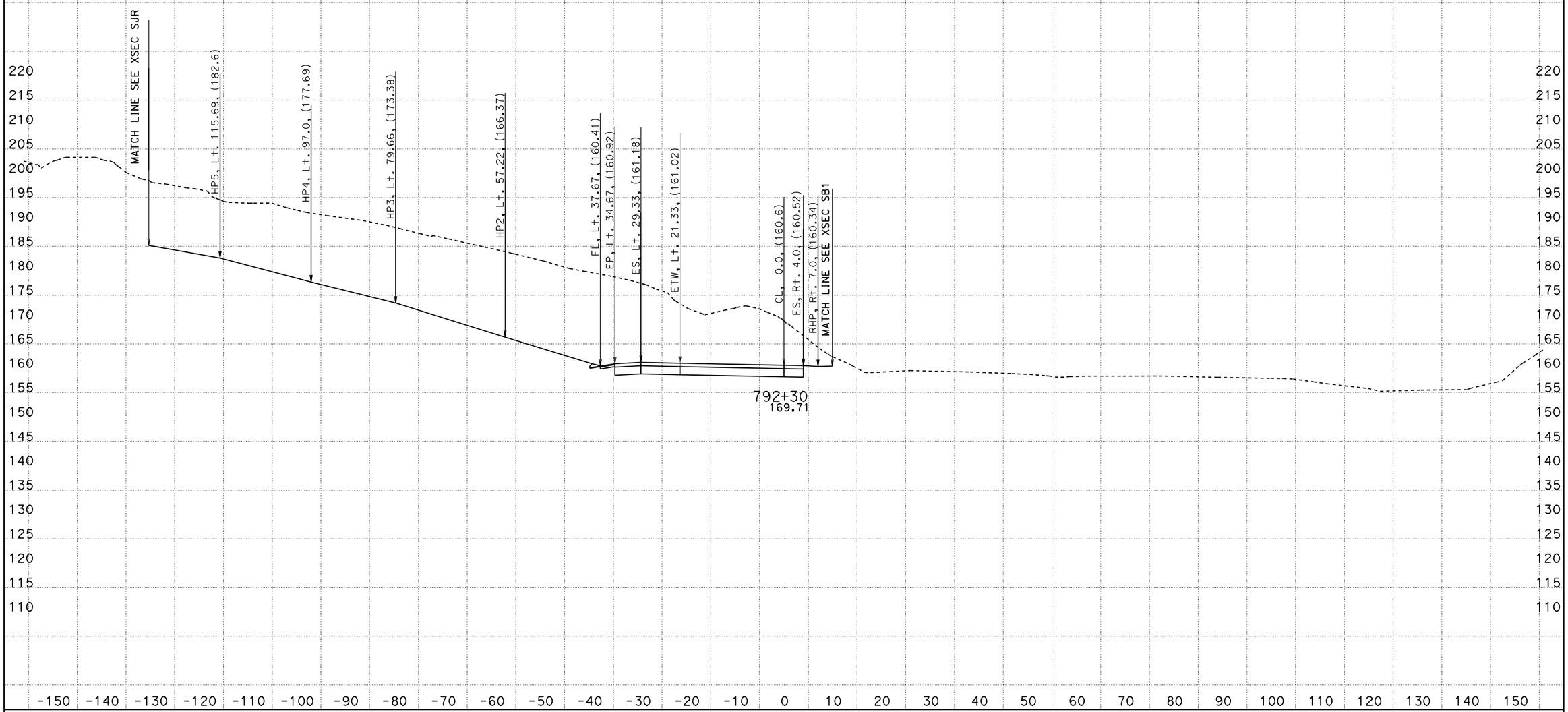

PROJECT ENGINEER: IVO RUMMLER
04/03/2012
KC Project: 0213A File: D:\alignments515801designdata\Ramps\R1\caiceAugust2011\xdr1dtmexist.ear

SCALE: 1" = 10' Horiz.
1" = 10' Vert.

All Dimensions are US Survey Feet

SOUTH BOUND ON RAMP (R1)
CROSS SECTIONS

05-Mon, SBt-100.0/101.3, 0.0/1.6

FOR EARTHWORK DEVELOPMENT ONLY

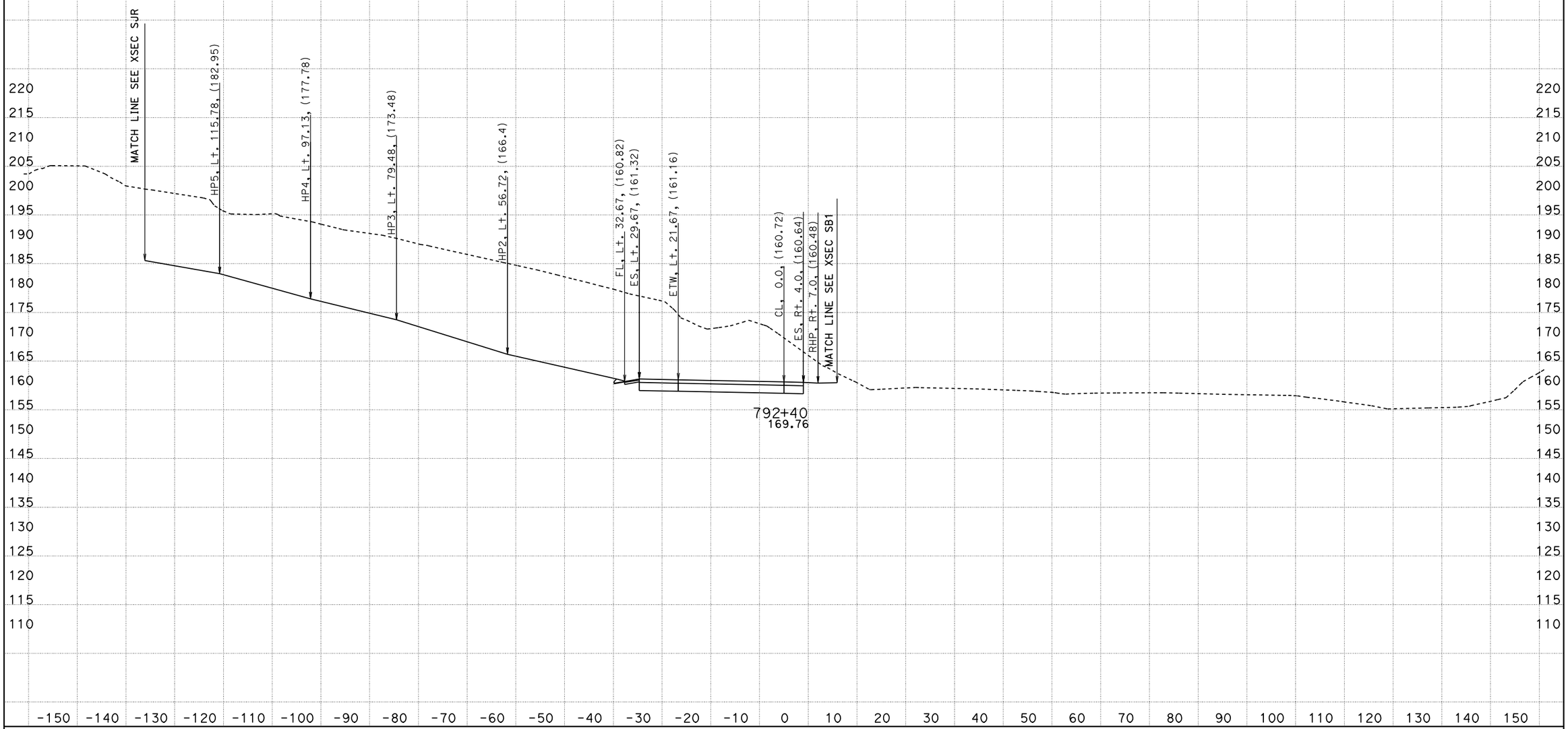

PROJECT ENGINEER: IVO RUMMLER
04/03/2012
KC Project: 0213A File: D:\alignments515801designdata\Ramps\R1\caiceAugust2011\xdr1dtmexist.ear

SCALE: 1" = 10' Horiz.
1" = 10' Vert.

All Dimensions are US Survey Feet

SOUTH BOUND ON RAMP (R1)
CROSS SECTIONS

05-Mon, SBt-100.0/101.3, 0.0/1.6

FOR EARTHWORK DEVELOPMENT ONLY

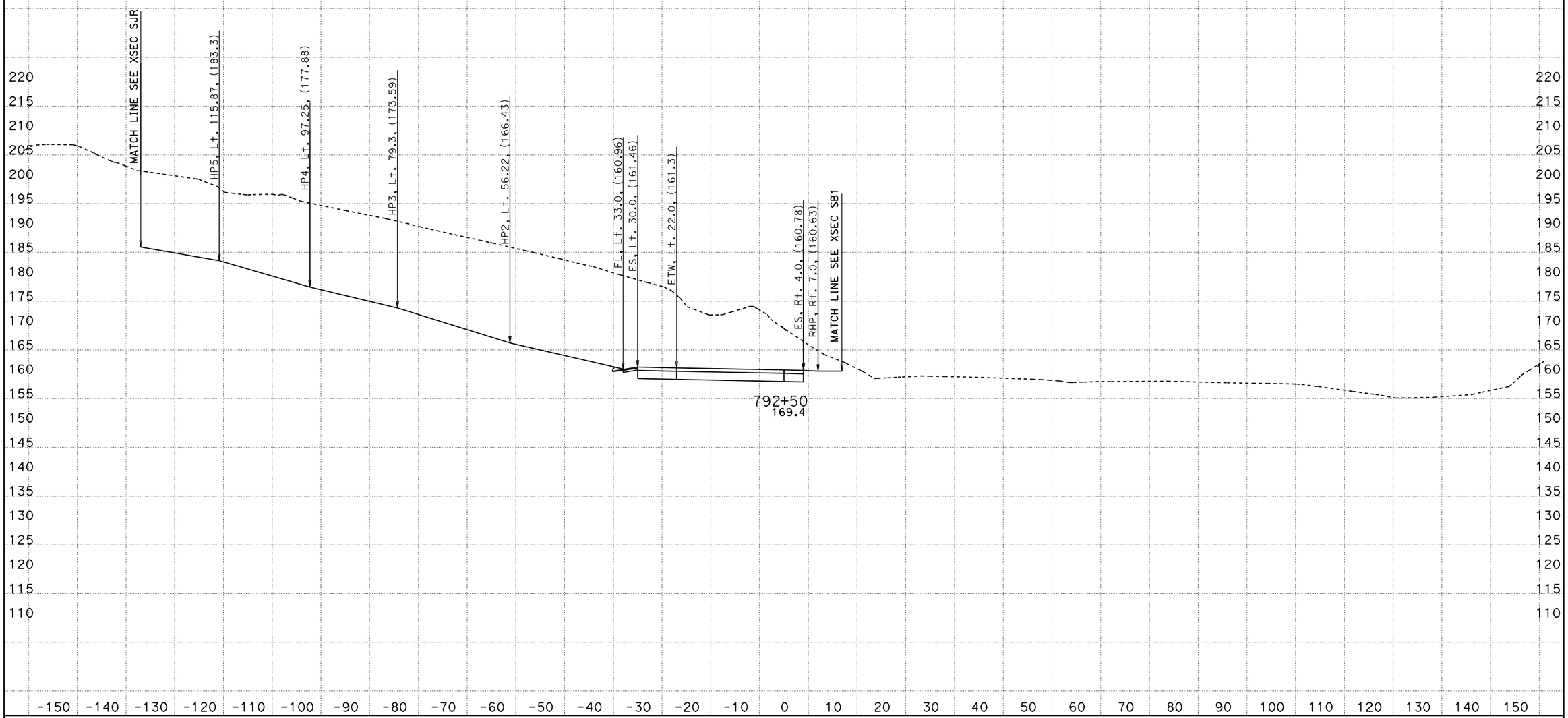

PROJECT ENGINEER: IVO RUMMLER
04/03/2012
KC Project: 0213A File: D:\alignments515801designdata\Ramps\R1\caiceAugust2011\xdr1dtmexist.ear

SCALE: 1" = 10' Horiz.
1" = 10' Vert.

All Dimensions are US Survey Feet

SOUTH BOUND ON RAMP (R1)
CROSS SECTIONS

05-Mon, SB+-100.0/101.3, 0.0/1.6

FOR EARTHWORK DEVELOPMENT ONLY

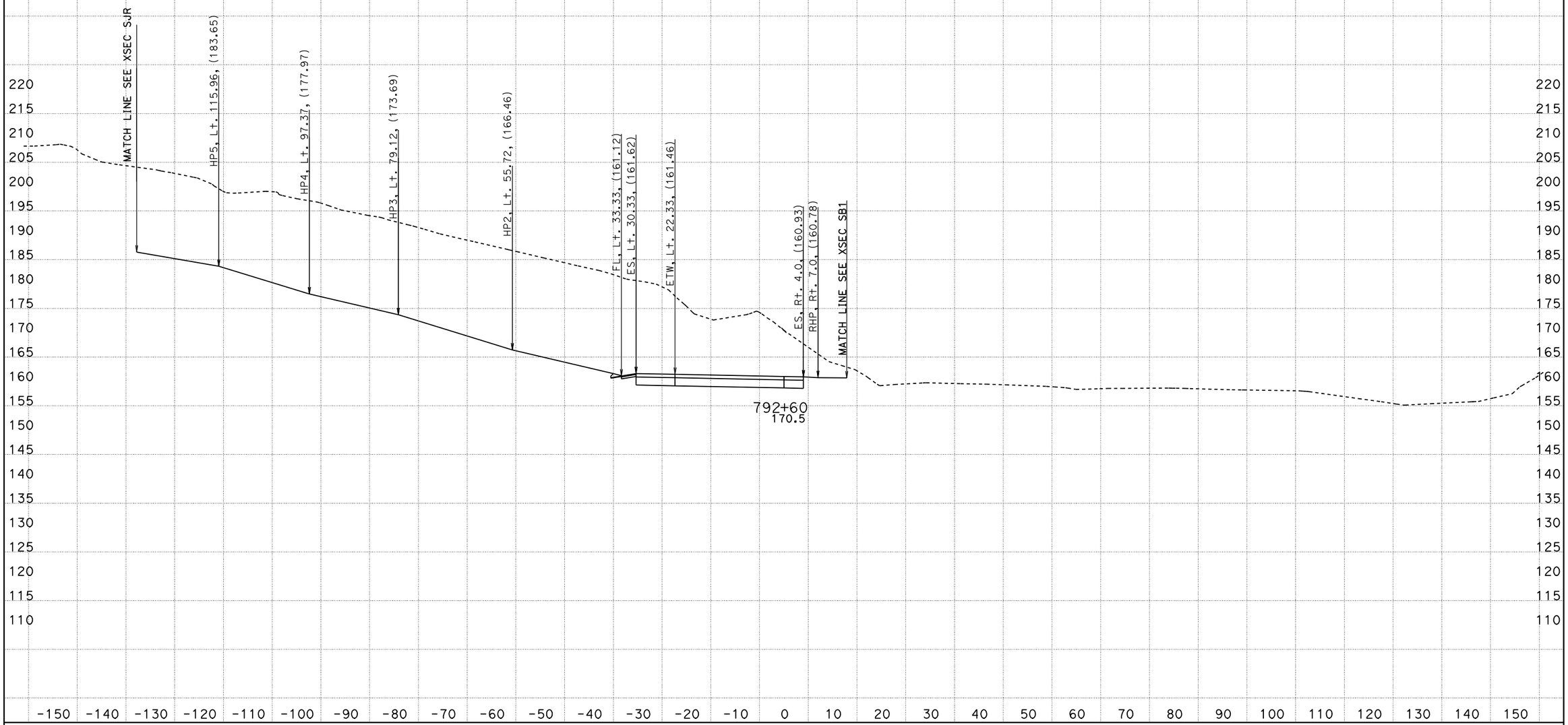

PROJECT ENGINEER: IVO RUMMLER
04/03/2012
KC Project: 0213A File: D:\alignments515801designdata\Ramps\R1\caiceAugust2011\xdr1dtmexist.ear

SCALE: 1" = 10' Horiz.
1" = 10' Vert.

All Dimensions are US Survey Feet

SOUTH BOUND ON RAMP (R1)
CROSS SECTIONS

05-Mon, SBt-100.0/101.3, 0.0/1.6

FOR EARTHWORK DEVELOPMENT ONLY

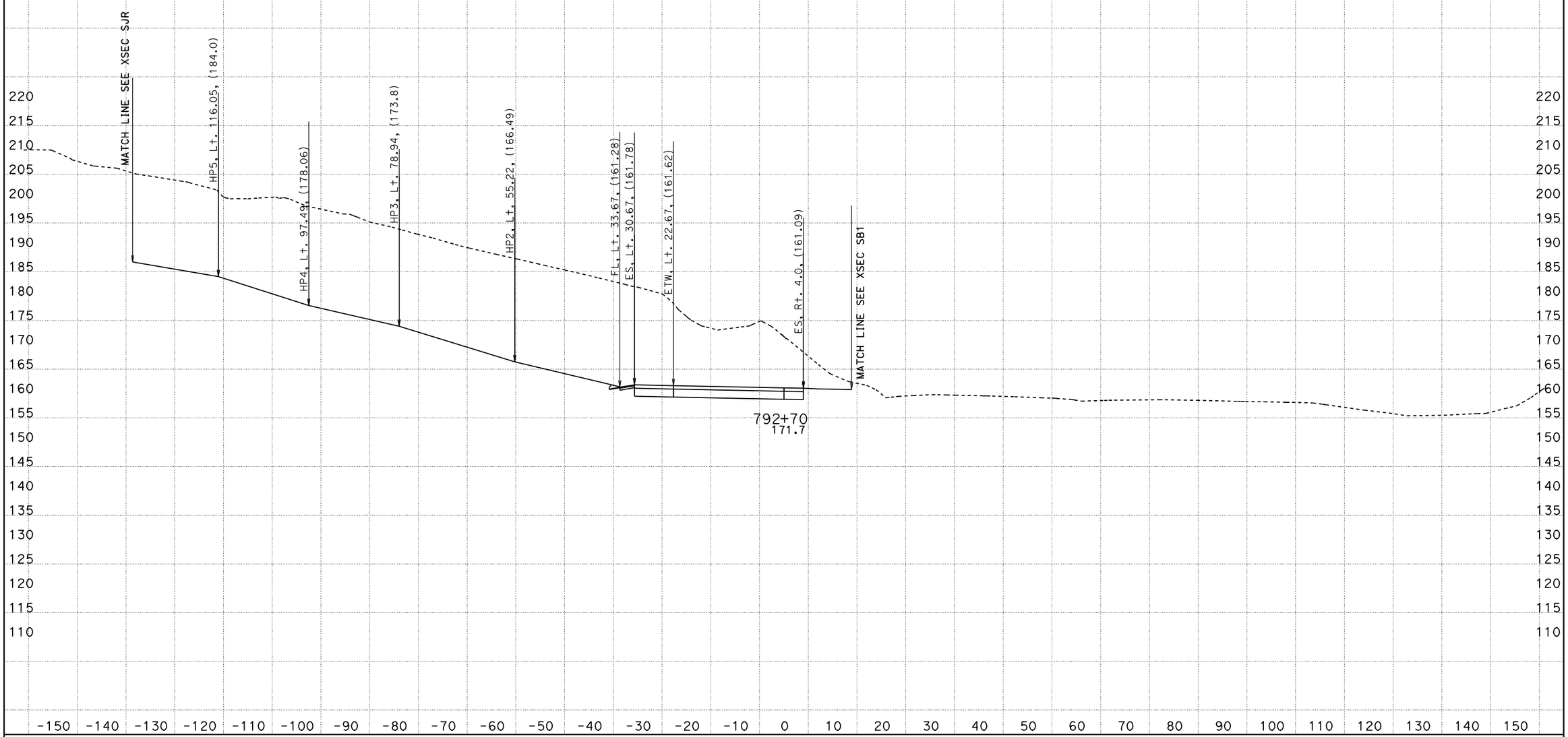

PROJECT ENGINEER: IVO RUMMLER
04/03/2012
KC Project: 0213A File: D:\alignments515801designdata\Ramps\R1\caiceAugust2011\xdr1dtmexist.ear

SCALE: 1" = 10' Horiz.
1" = 10' Vert.

All Dimensions are US Survey Feet

SOUTH BOUND ON RAMP (R1)
CROSS SECTIONS

SHEET 68 OF 168

05-Mon, SBt-100.0/101.3, 0.0/1.6

FOR EARTHWORK DEVELOPMENT ONLY

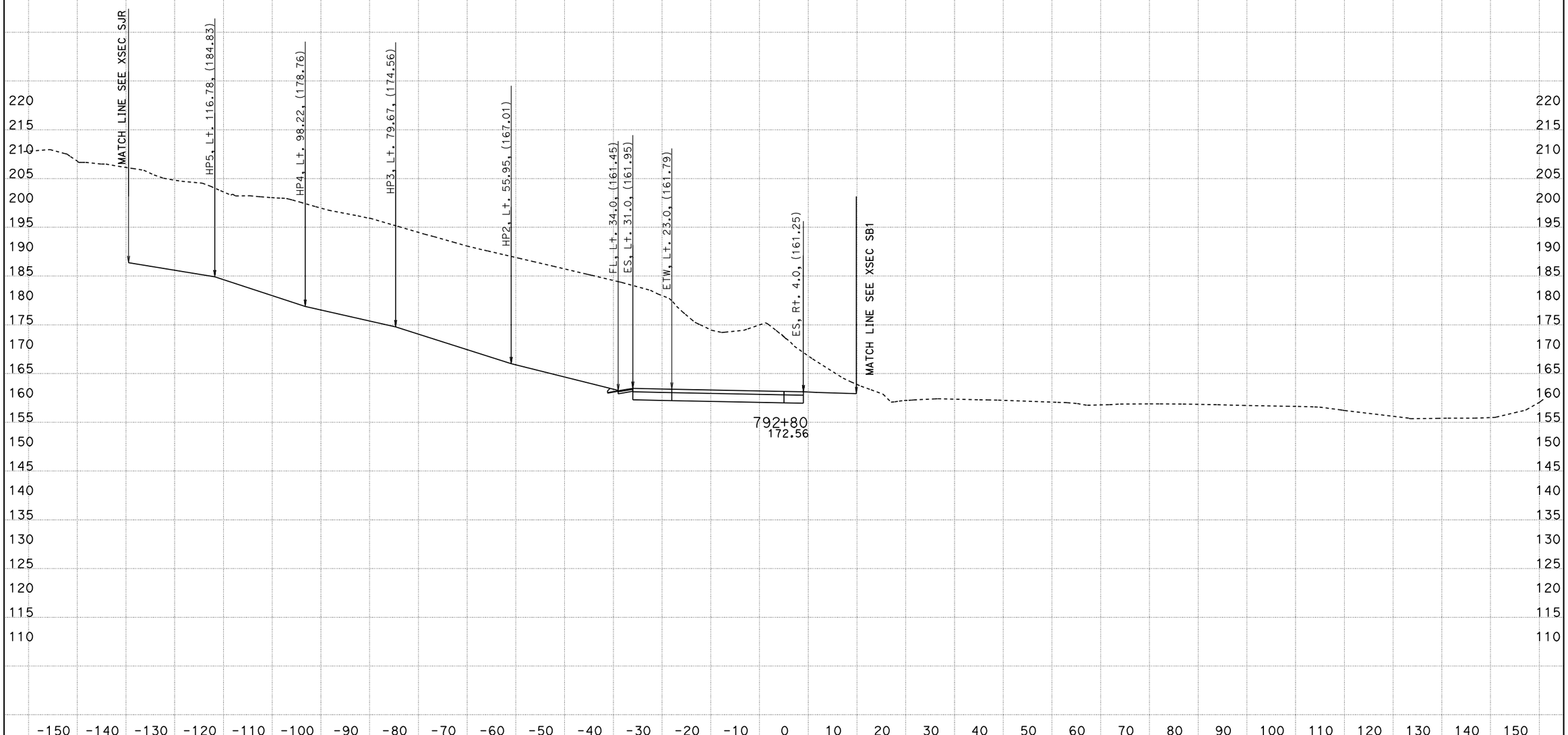

PROJECT ENGINEER: IVO RUMMLER
04/03/2012
KC Project: 0213A File: D:\alignments515801designdata\Ramps\R1\caiceAugust2011\xdr1dtmexist.ear

SCALE: 1" = 10' Horiz.
1" = 10' Vert.

All Dimensions are US Survey Feet

SOUTH BOUND ON RAMP (R1)
CROSS SECTIONS

05-Mon, SB+-100.0/101.3, 0.0/1.6

FOR EARTHWORK DEVELOPMENT ONLY

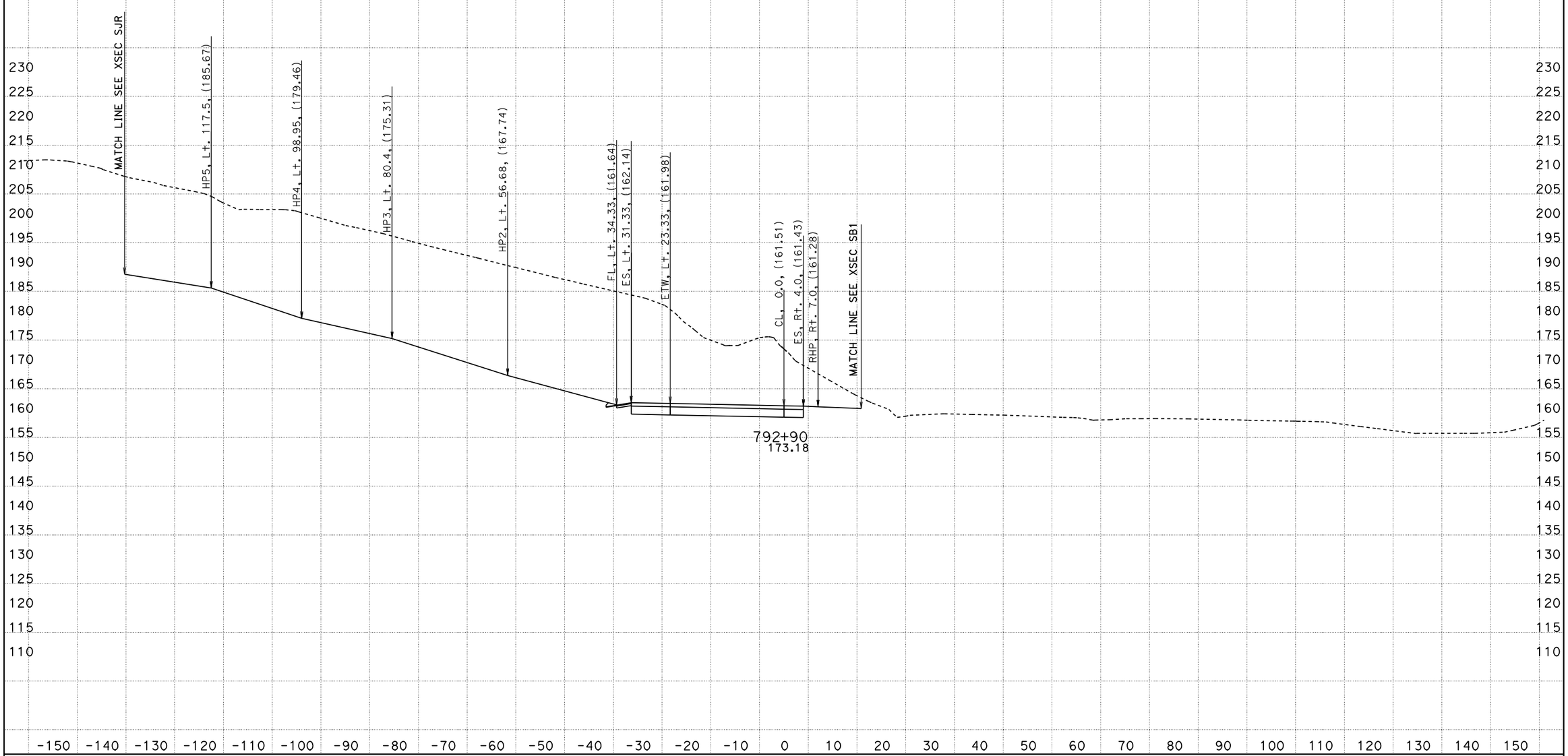

PROJECT ENGINEER: IVO RUMMLER
04/03/2012
KC Project: 0213A File: D:\alignments515801designdata\Ramps\R1\caiceAugust2011\xdr1dtmexist.ear

SCALE: 1" = 10' Horiz.
1" = 10' Vert.

All Dimensions are US Survey Feet

SOUTH BOUND ON RAMP (R1)
CROSS SECTIONS

05-Mon, SB†-100.0/101.3, 0.0/1.6

FOR EARTHWORK DEVELOPMENT ONLY

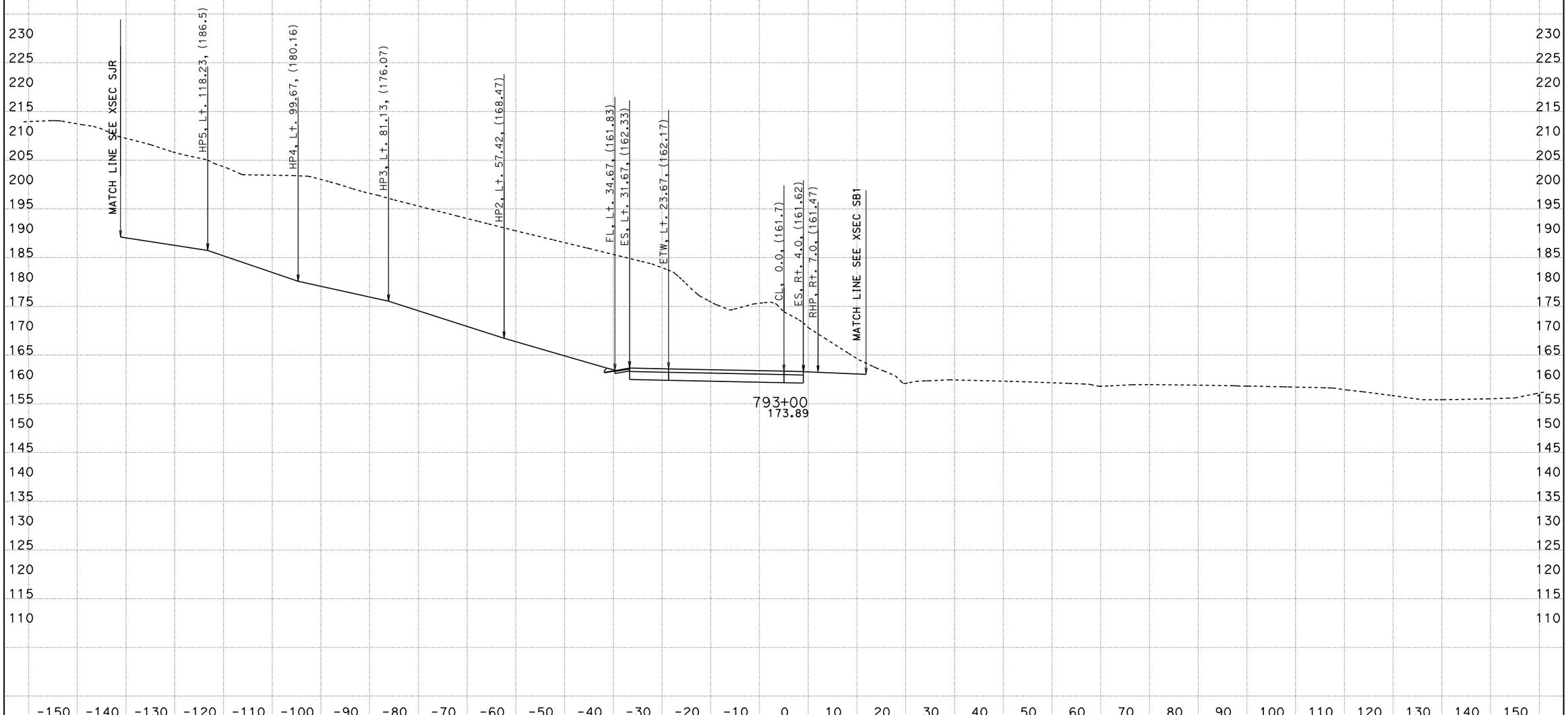

PROJECT ENGINEER: IVO RUMMLER
04/03/2012
KC Project: 0213A File: D:\alignments515801designdata\Ramps\R1\caiceAugust2011\xdr1dtmexist.ear

SCALE: 1" = 10' Horiz.
1" = 10' Vert.

All Dimensions are US Survey Feet

SOUTH BOUND ON RAMP (R1)
CROSS SECTIONS

SHEET 71 OF 168

05-Mon, SBt-100.0/101.3, 0.0/1.6

FOR EARTHWORK DEVELOPMENT ONLY

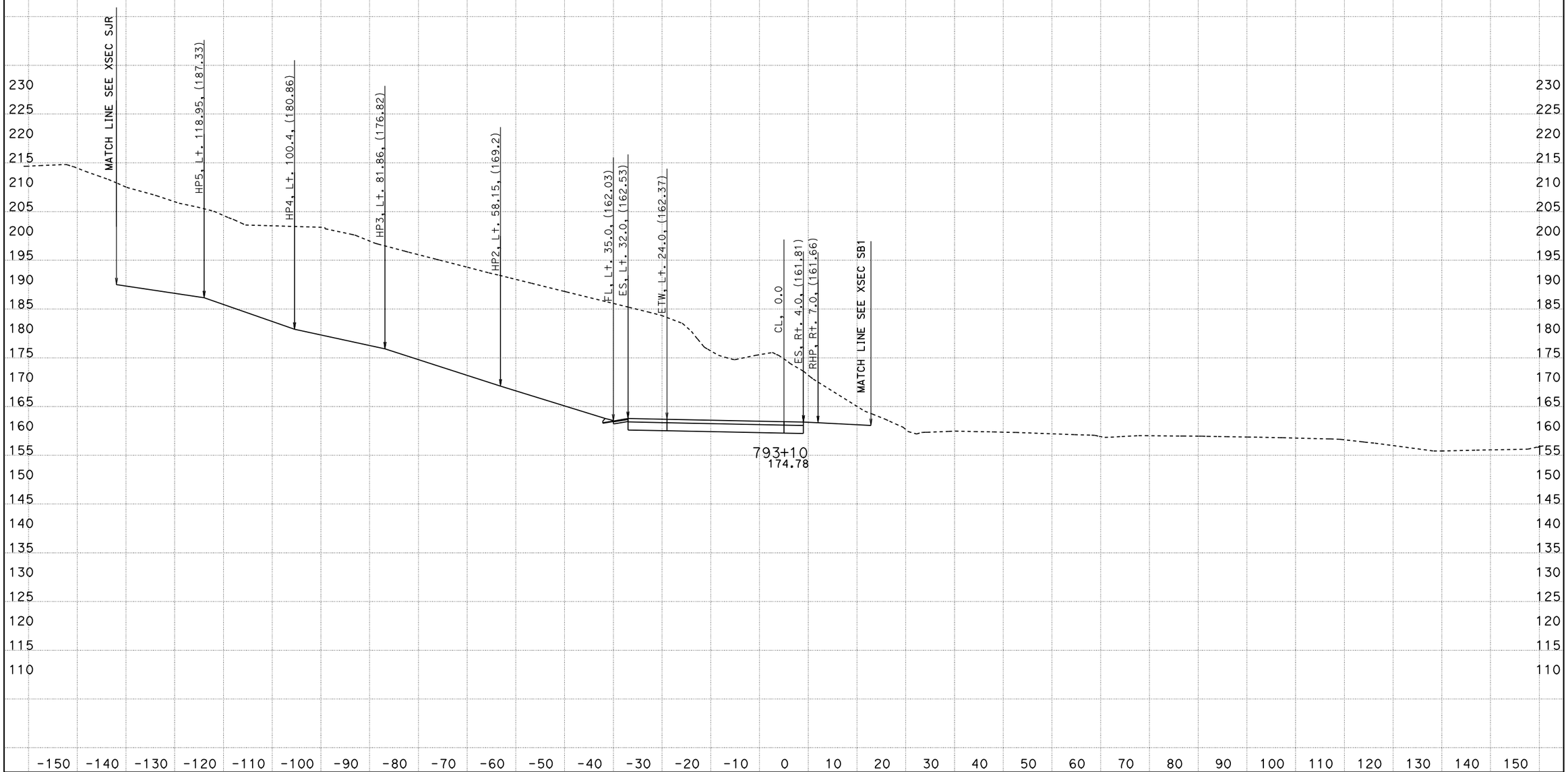

PROJECT ENGINEER: IVO RUMMLER
04/03/2012
KC Project: 0213A File: D:\alignments515801designdata\Ramps\R1\caiceAugust2011\xdr1dtmexist.ear

SCALE: 1" = 10' Horiz.
1" = 10' Vert.

All Dimensions are US Survey Feet

SOUTH BOUND ON RAMP (R1)
CROSS SECTIONS

05-Mon, SBt-100.0/101.3, 0.0/1.6

FOR EARTHWORK DEVELOPMENT ONLY

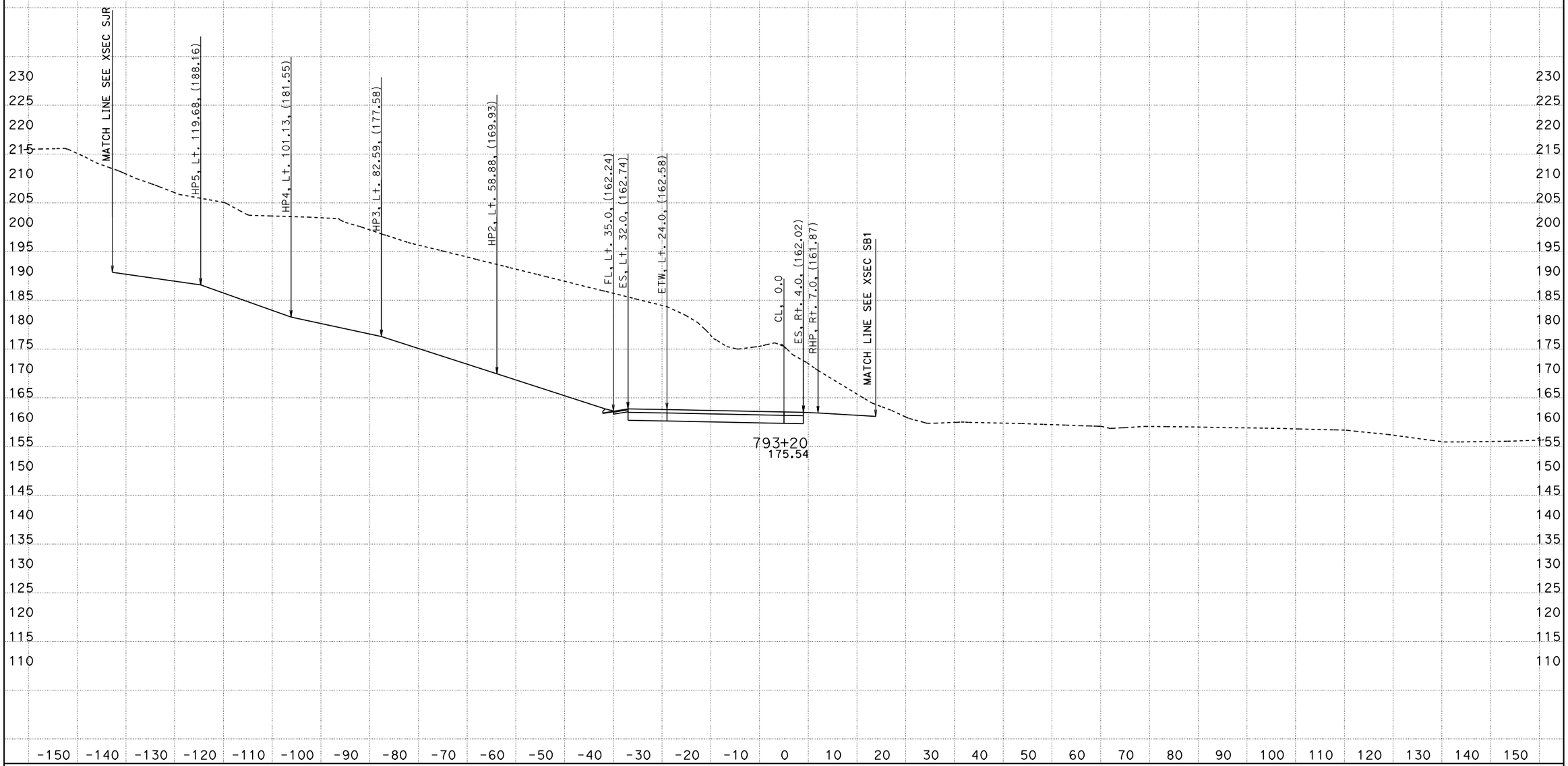

PROJECT ENGINEER: IVO RUMMLER
04/03/2012
KC Project: 0213A File: D:\alignments515801designdata\Ramps\R1\caiceAugust2011\xdr1dtmexist.ear

SCALE:1" = 10' Horiz.
1" = 10' Vert.

All Dimensions are US Survey Feet

SOUTH BOUND ON RAMP (R1)
CROSS SECTIONS

SHEET 73 OF 168

05-Mon, SBt-100.0/101.3, 0.0/1.6

FOR EARTHWORK DEVELOPMENT ONLY

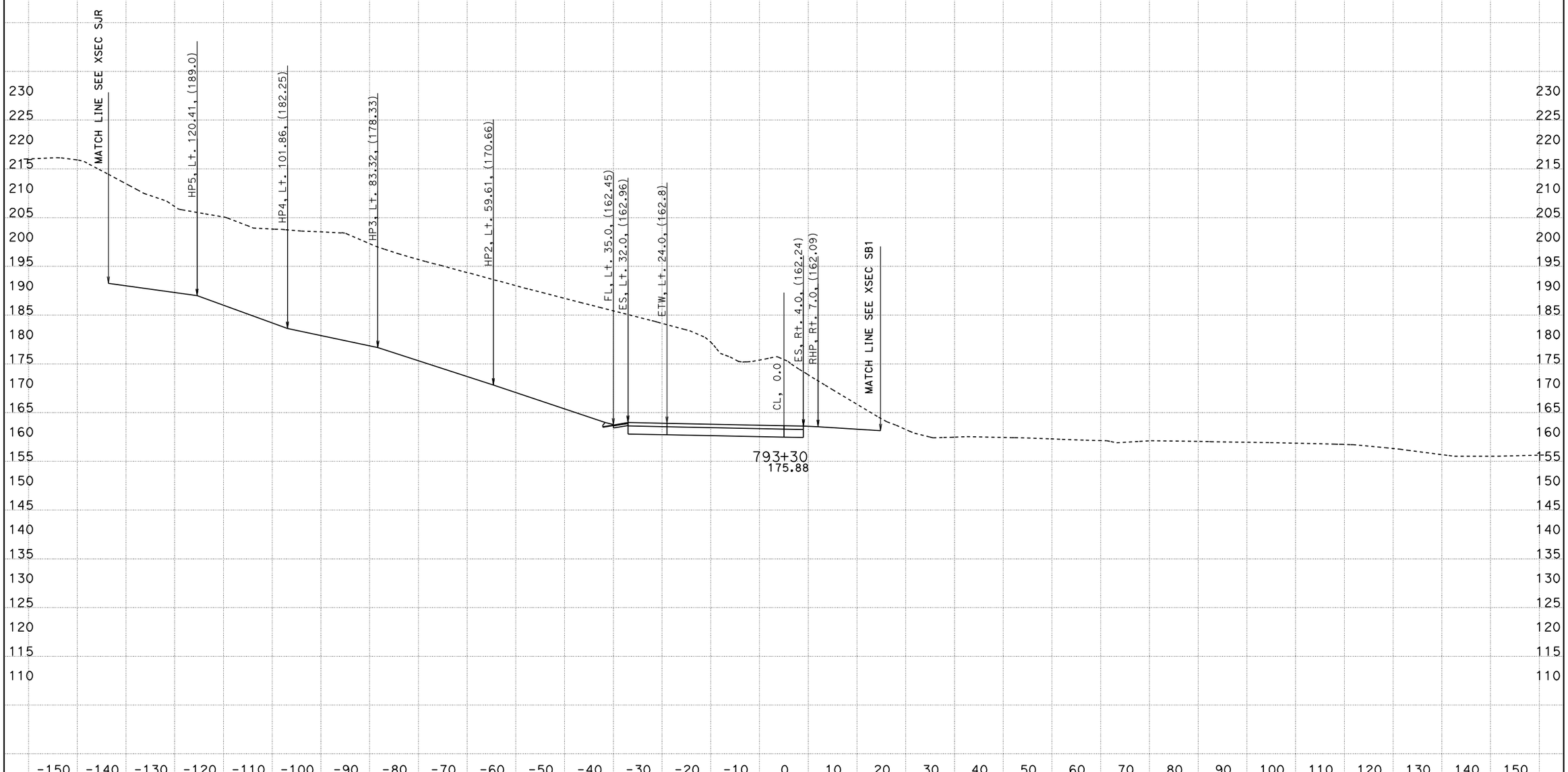

PROJECT ENGINEER: IVO RUMMLER
04/03/2012
KC Project: 0213A File: D:\alignments515801designdata\Ramps\R1\caiceAugust2011\xdr1dtmexist.ear

SCALE: 1" = 10' Horiz.
1" = 10' Vert.

All Dimensions are US Survey Feet

SOUTH BOUND ON RAMP (R1)
CROSS SECTIONS

05-Mon, SBt-100.0/101.3, 0.0/1.6

FOR EARTHWORK DEVELOPMENT ONLY

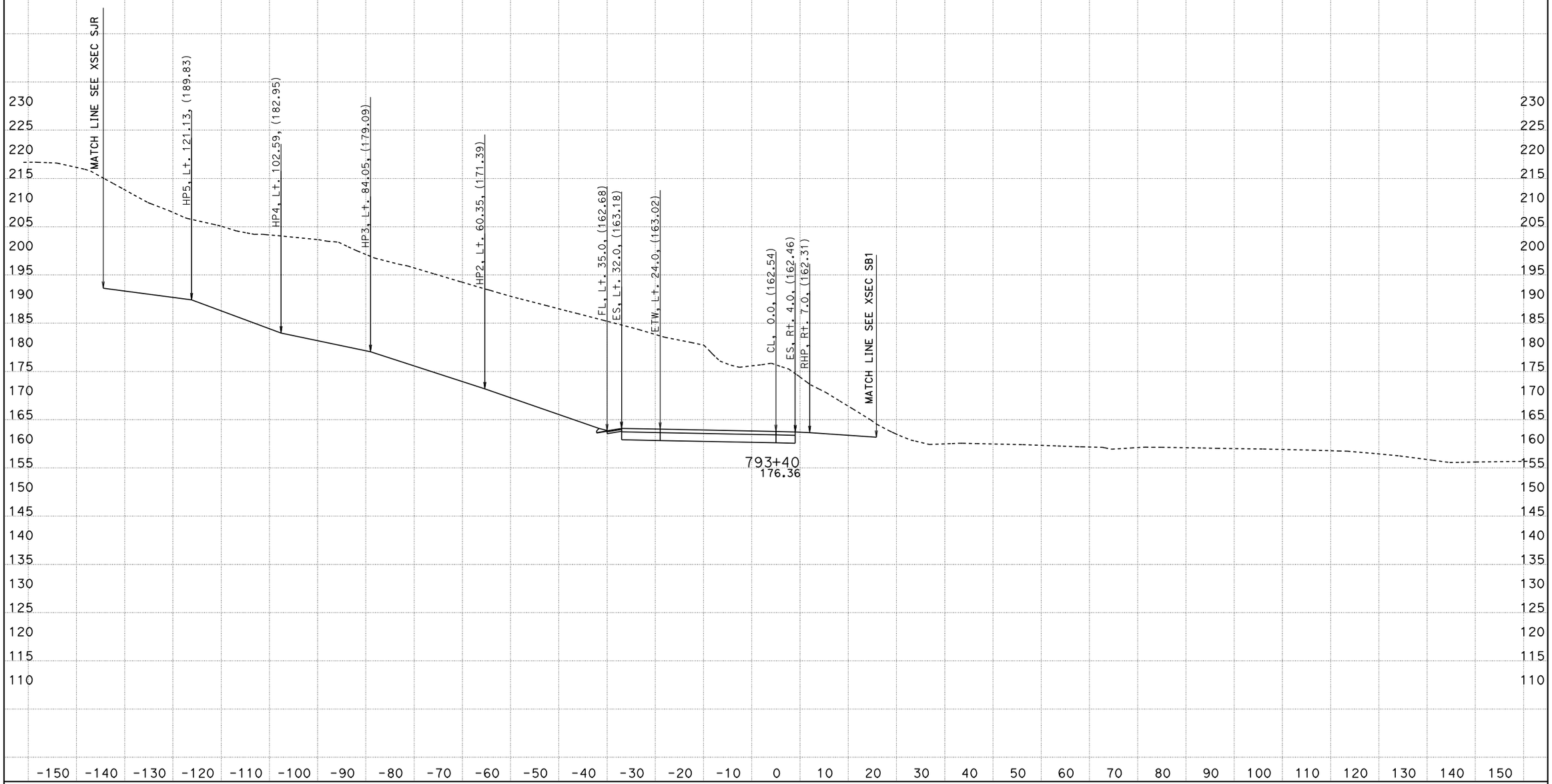

PROJECT ENGINEER: IVO RUMMLER
04/03/2012
KC Project: 0213A File: D:\alignments515801designdata\Ramps\R1\caiceAugust2011\xdr1dtmexist.ear

SCALE: 1" = 10' Horiz.
1" = 10' Vert.

All Dimensions are US Survey Feet

SOUTH BOUND ON RAMP (R1)
CROSS SECTIONS

05-Mon, SBt-100.0/101.3, 0.0/1.6

FOR EARTHWORK DEVELOPMENT ONLY

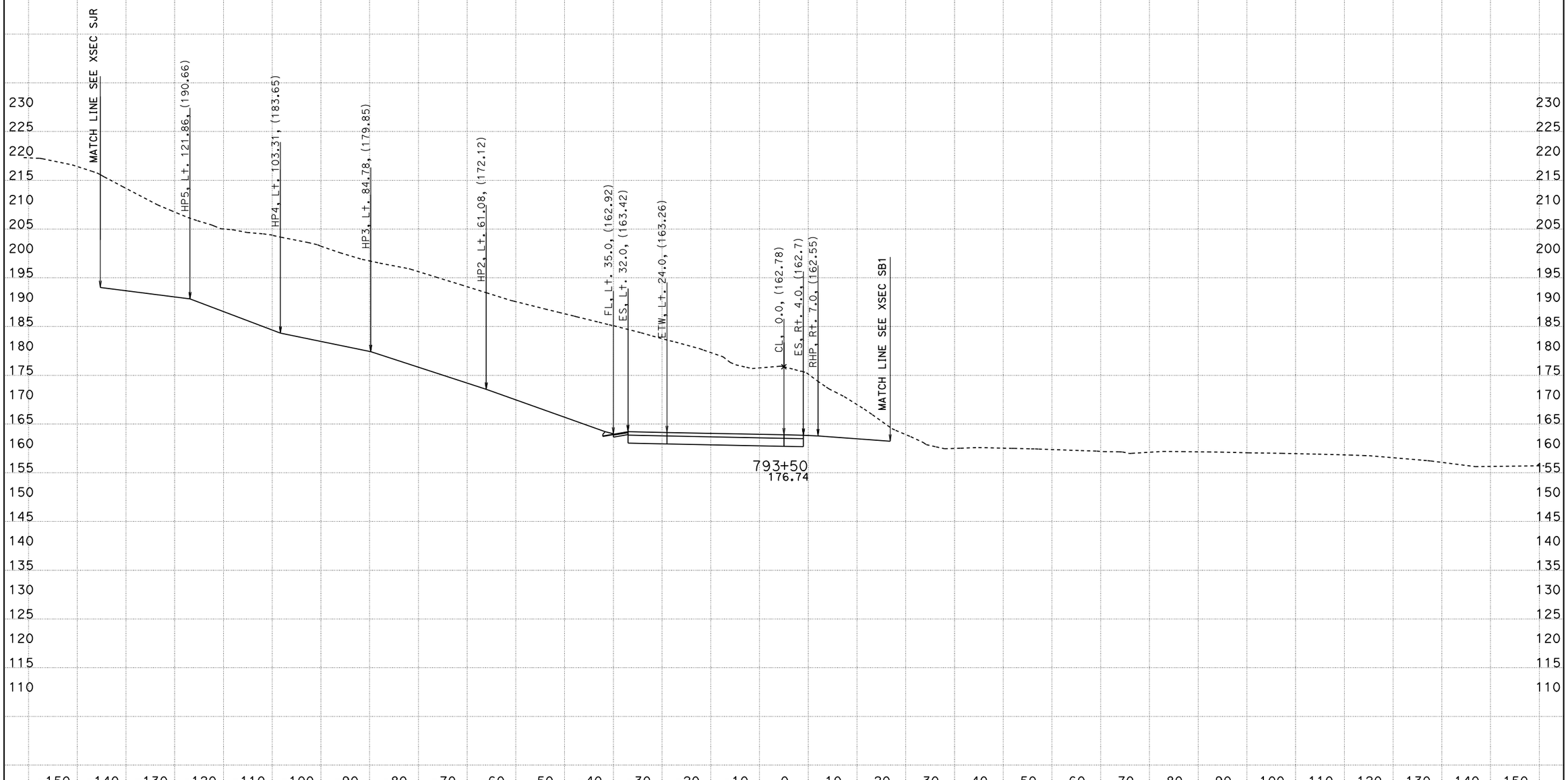

PROJECT ENGINEER: IVO RUMMLER
04/03/2012
KC Project: 0213A File: D:\alignments515801designdata\Ramps\R1\caiceAugust2011\xdr1dtmexist.ear

SCALE: 1" = 10' Horiz.
1" = 10' Vert.

All Dimensions are US Survey Feet

SOUTH BOUND ON RAMP (R1)
CROSS SECTIONS

05-Mon, SBt-100.0/101.3, 0.0/1.6

FOR EARTHWORK DEVELOPMENT ONLY

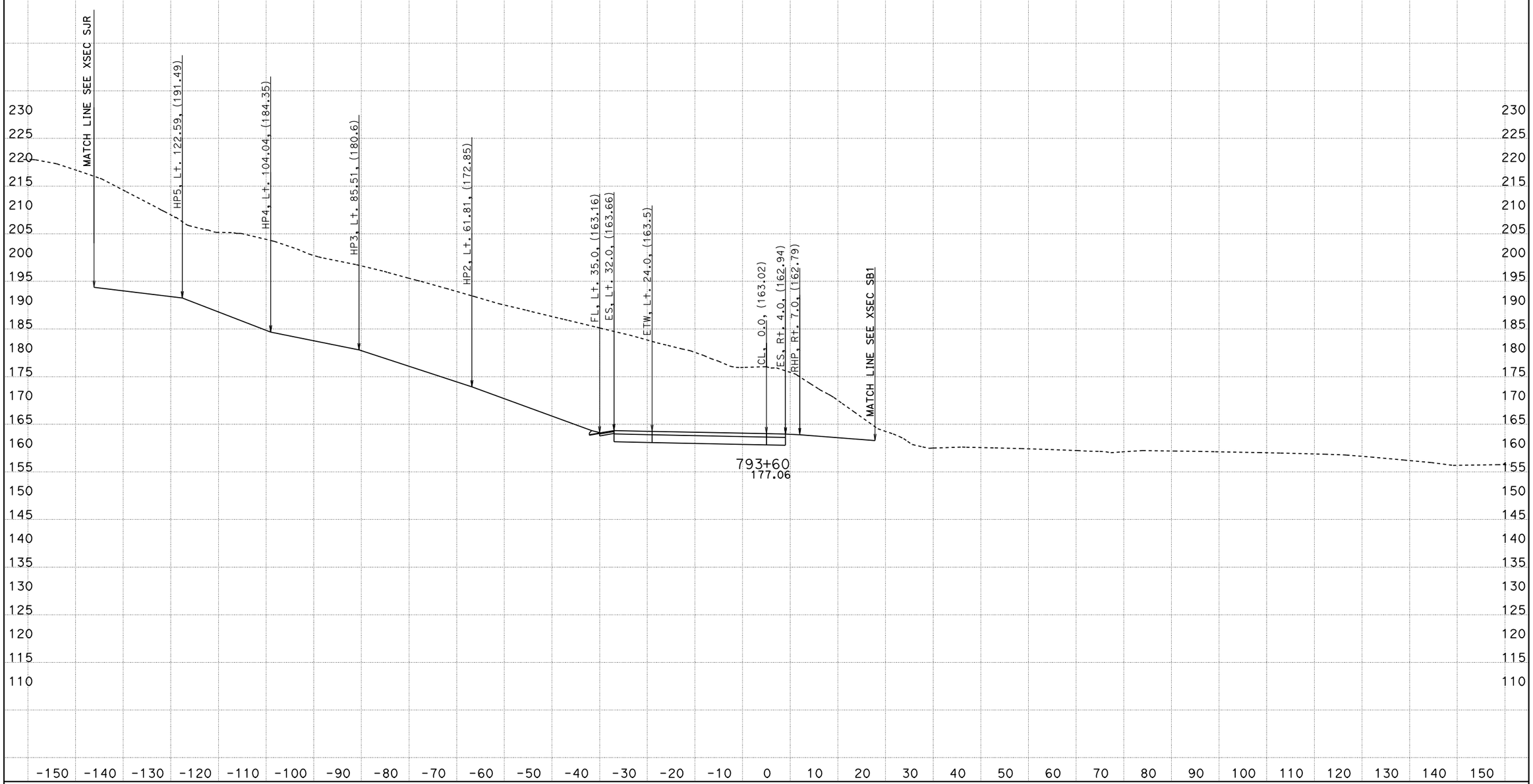

PROJECT ENGINEER: IVO RUMMLER
04/03/2012
KC Project: 0213A File: D:\alignments515801designdata\Ramps\R1\caiceAugust2011\xdr1dtmexist.ear

SCALE: 1" = 10' Horiz.
1" = 10' Vert.

All Dimensions are US Survey Feet

SOUTH BOUND ON RAMP (R1)
CROSS SECTIONS

05-Mon, SB+-100.0/101.3, 0.0/1.6

FOR EARTHWORK DEVELOPMENT ONLY

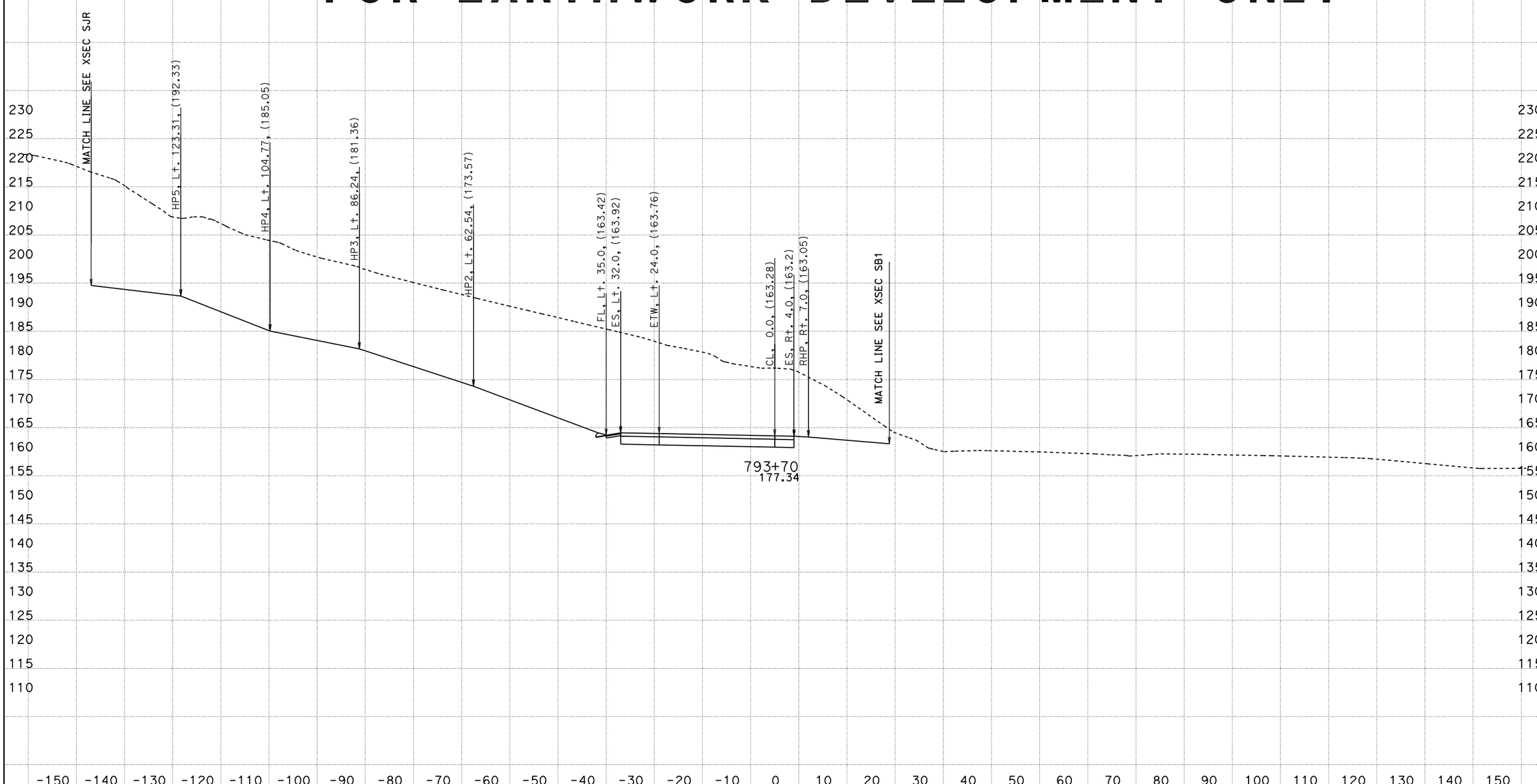

PROJECT ENGINEER: IVO RUMMLER
04/03/2012
KC Project: 0213A File: D:\alignments515801designdata\Ramps\R1\caiceAugust2011\xdr1dtmexist.ear

SCALE: 1" = 10' Horiz.
1" = 10' Vert.

All Dimensions are US Survey Feet

SOUTH BOUND ON RAMP (R1)
CROSS SECTIONS

05-Mon, SBt-100.0/101.3, 0.0/1.6

FOR EARTHWORK DEVELOPMENT ONLY

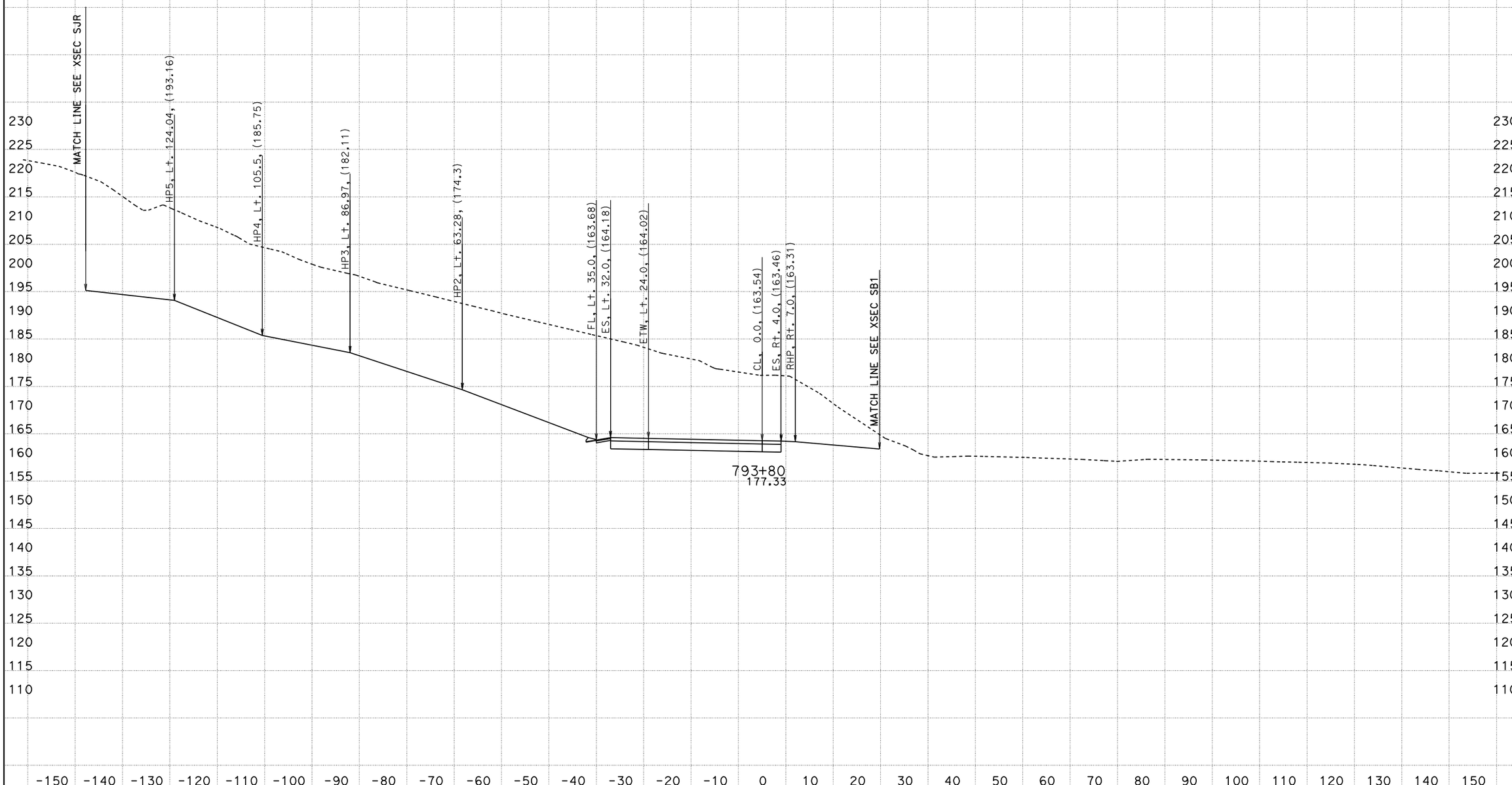

PROJECT ENGINEER: IVO RUMMLER
04/03/2012
KC Project: 0213A File: D:\alignments515801designdata\Ramps\R1\caiceAugust2011\xdr1dtmexist.ear

SCALE: 1" = 10' Horiz.
1" = 10' Vert.

All Dimensions are US Survey Feet

SOUTH BOUND ON RAMP (R1)
CROSS SECTIONS

FOR EARTHWORK DEVELOPMENT ONLY

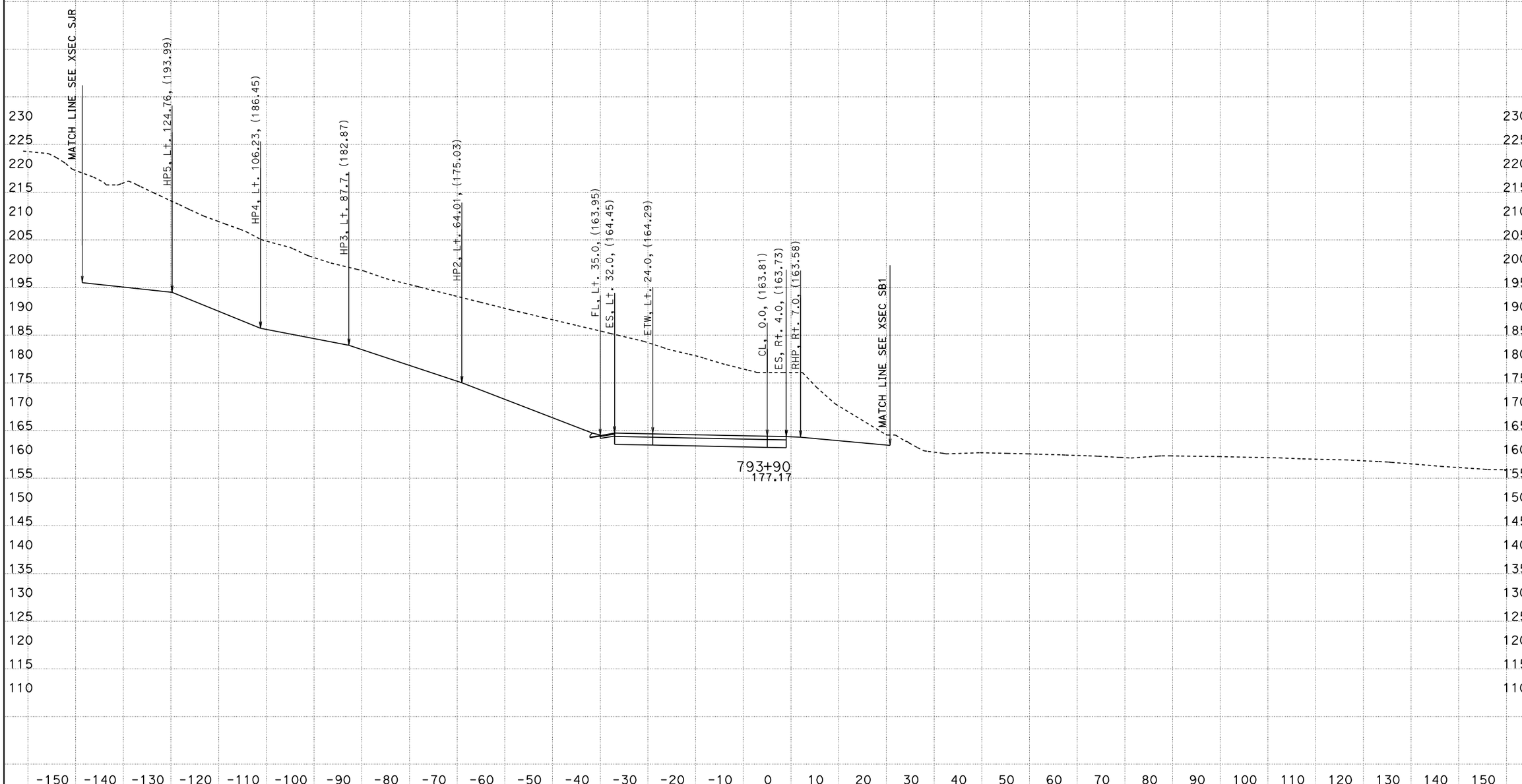

PROJECT ENGINEER: IVO RUMMLER
04/03/2012
KC Project: 0213A File: D:\alignments515801designdata\Ramps\R1\caiceAugust2011\xdr1dtmexist.ear

SCALE: 1" = 10' Horiz.
1" = 10' Vert.

All Dimensions are US Survey Feet

SOUTH BOUND ON RAMP (R1)
CROSS SECTIONS

FOR EARTHWORK DEVELOPMENT ONLY

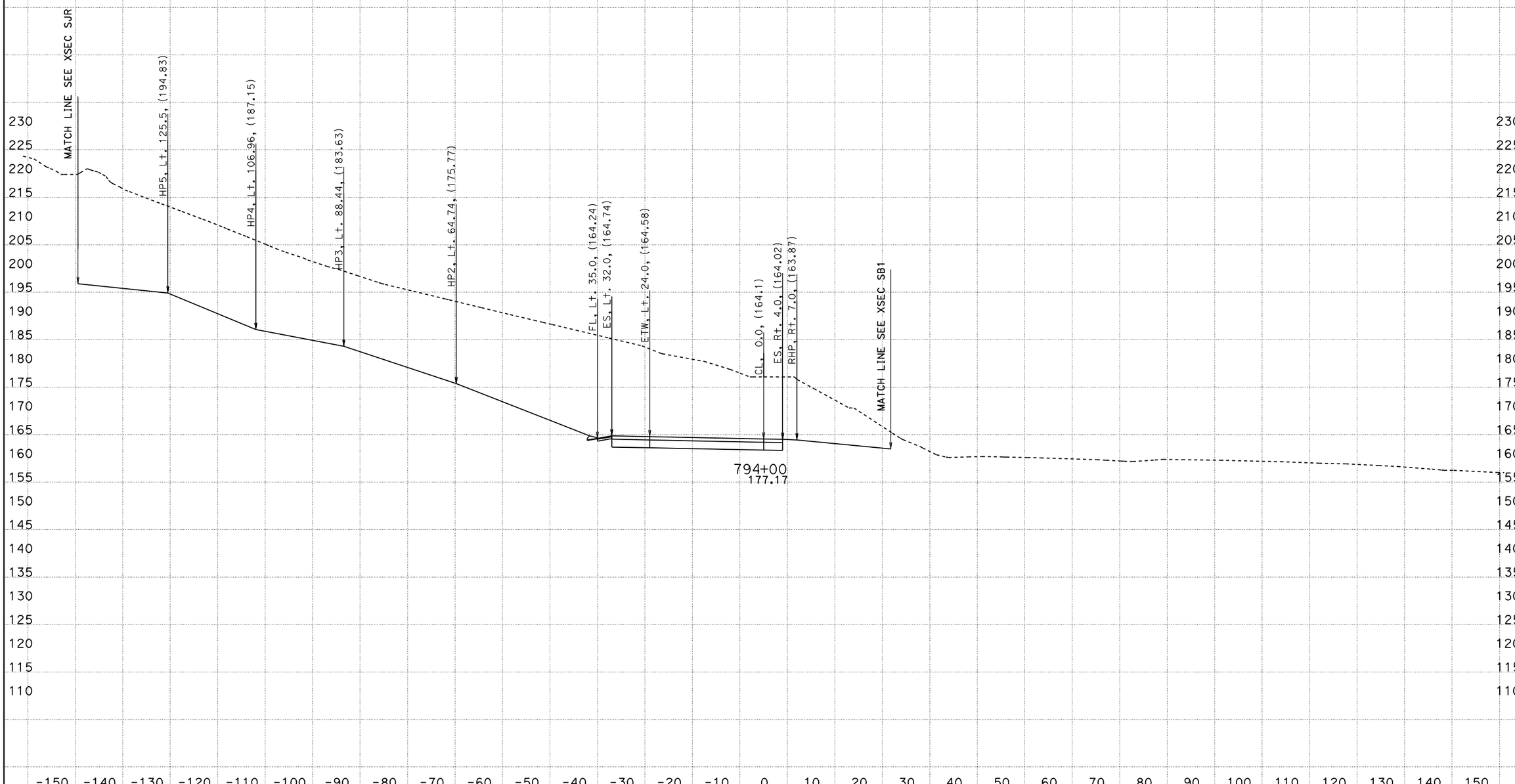

PROJECT ENGINEER: IVO RUMMLER
04/03/2012
KC Project: 0213A File: D:\alignments515801designdata\Ramps\R1\caiceAugust2011\xdr1dtmexist.ear

SCALE: 1" = 10' Horiz.
1" = 10' Vert.

All Dimensions are US Survey Feet

SOUTH BOUND ON RAMP (R1)
CROSS SECTIONS

FOR EARTHWORK DEVELOPMENT ONLY

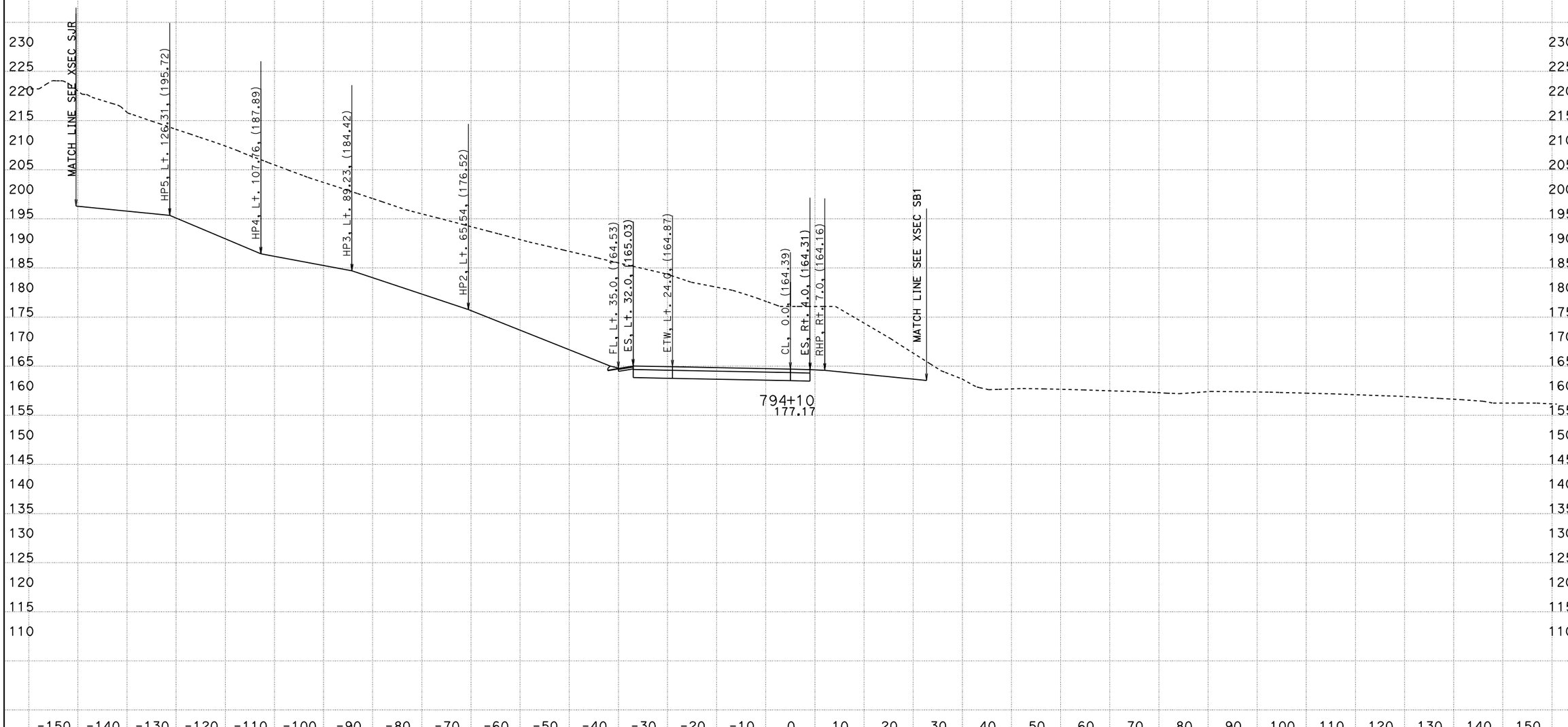

PROJECT ENGINEER: IVO RUMMLER
04/03/2012
KC Project: 0213A File: D:\alignments515801designdata\Ramps\R1\caiceAugust2011\xdr1dtmexist.ear

SCALE: 1" = 10' Horiz.
1" = 10' Vert.

All Dimensions are US Survey Feet

SOUTH BOUND ON RAMP (R1)
CROSS SECTIONS

FOR EARTHWORK DEVELOPMENT ONLY

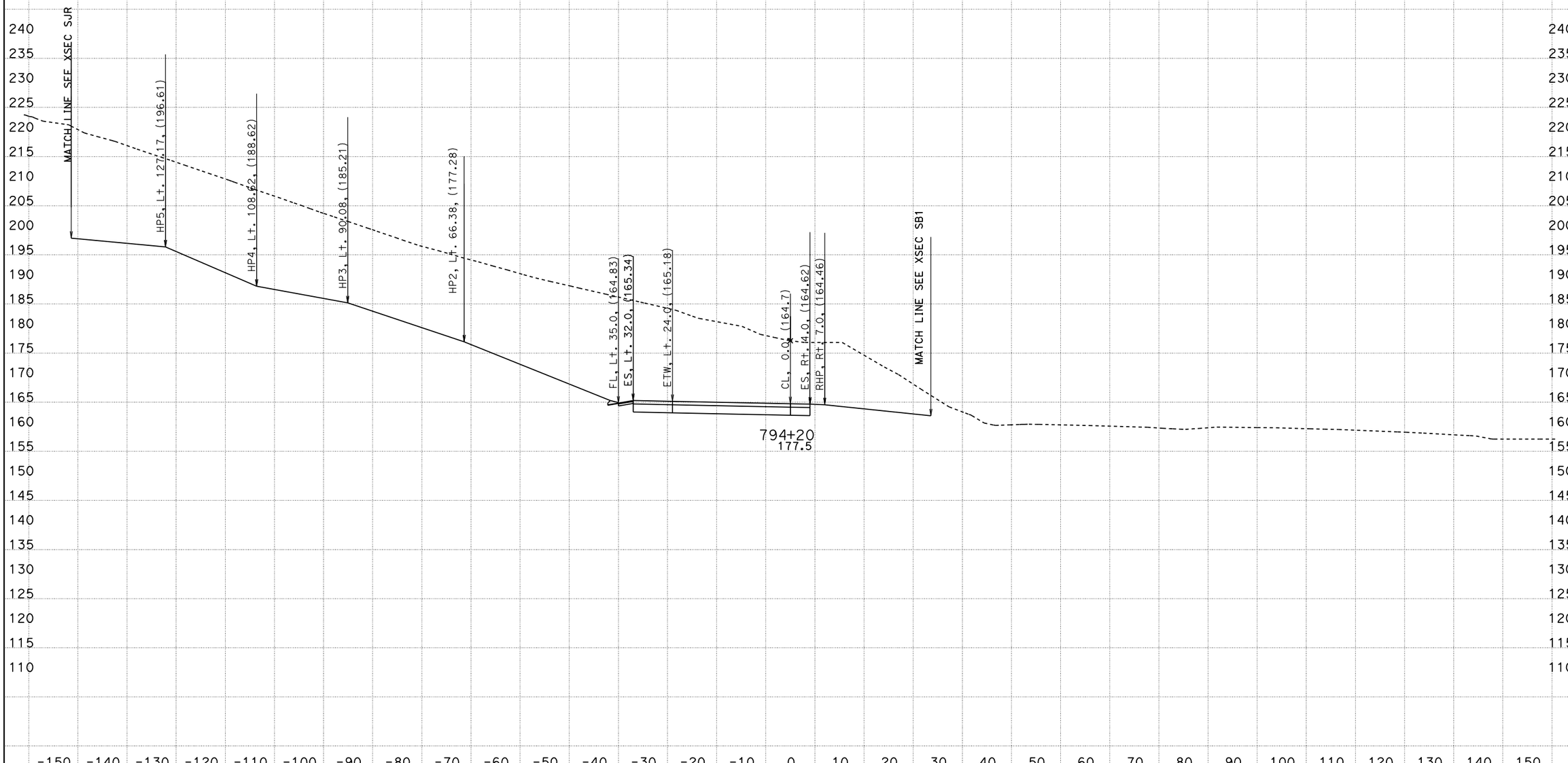

PROJECT ENGINEER: IVO RUMMLER
04/03/2012
KC Project: 0213A File: D:\alignments515801designdata\Ramps\R1\caiceAugust2011\xdr1dtmexist.ear

SCALE: 1" = 10' Horiz.
1" = 10' Vert.

All Dimensions are US Survey Feet

SOUTH BOUND ON RAMP (R1)
CROSS SECTIONS

FOR EARTHWORK DEVELOPMENT ONLY



PROJECT ENGINEER: IVO RUMMLER
04/03/2012
KC Project: 0213A File: D:\alignments515801designdata\Ramps\R1\caiceAugust2011\xdr1dtmexist.ear

SCALE: 1" = 10' Horiz.
1" = 10' Vert.

All Dimensions are US Survey Feet

SOUTH BOUND ON RAMP (R1)
CROSS SECTIONS

FOR EARTHWORK DEVELOPMENT ONLY

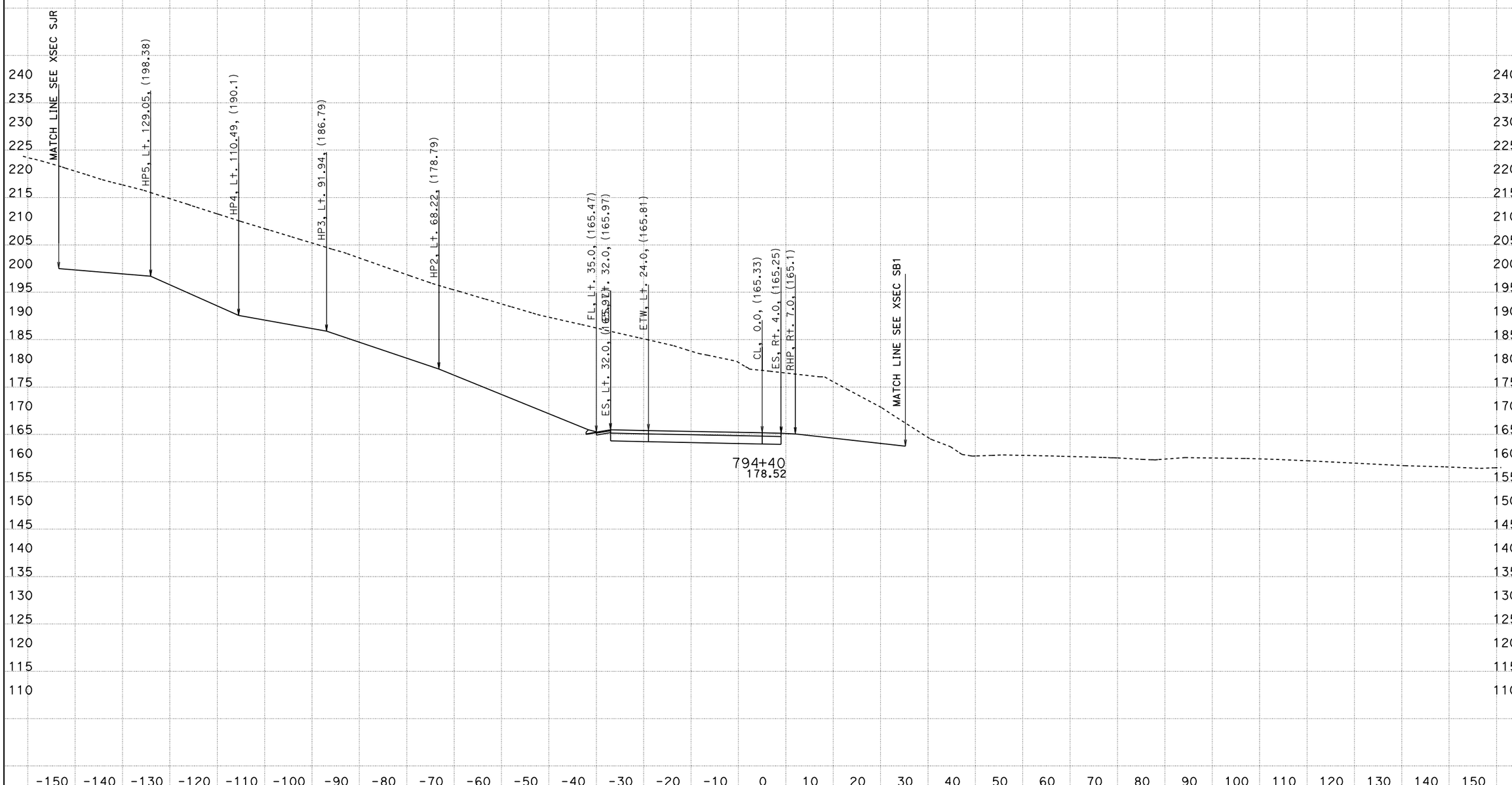

PROJECT ENGINEER: IVO RUMMLER
04/03/2012
KC Project: 0213A File: D:\alignments515801designdata\Ramps\R1\caiceAugust2011\xdr1dtmexist.ear

SCALE: 1" = 10' Horiz.
1" = 10' Vert.

All Dimensions are US Survey Feet

SOUTH BOUND ON RAMP (R1)
CROSS SECTIONS

05-Mon, SBt-100.0/101.3 0.0/1.6

FOR EARTHWORK DEVELOPMENT ONLY

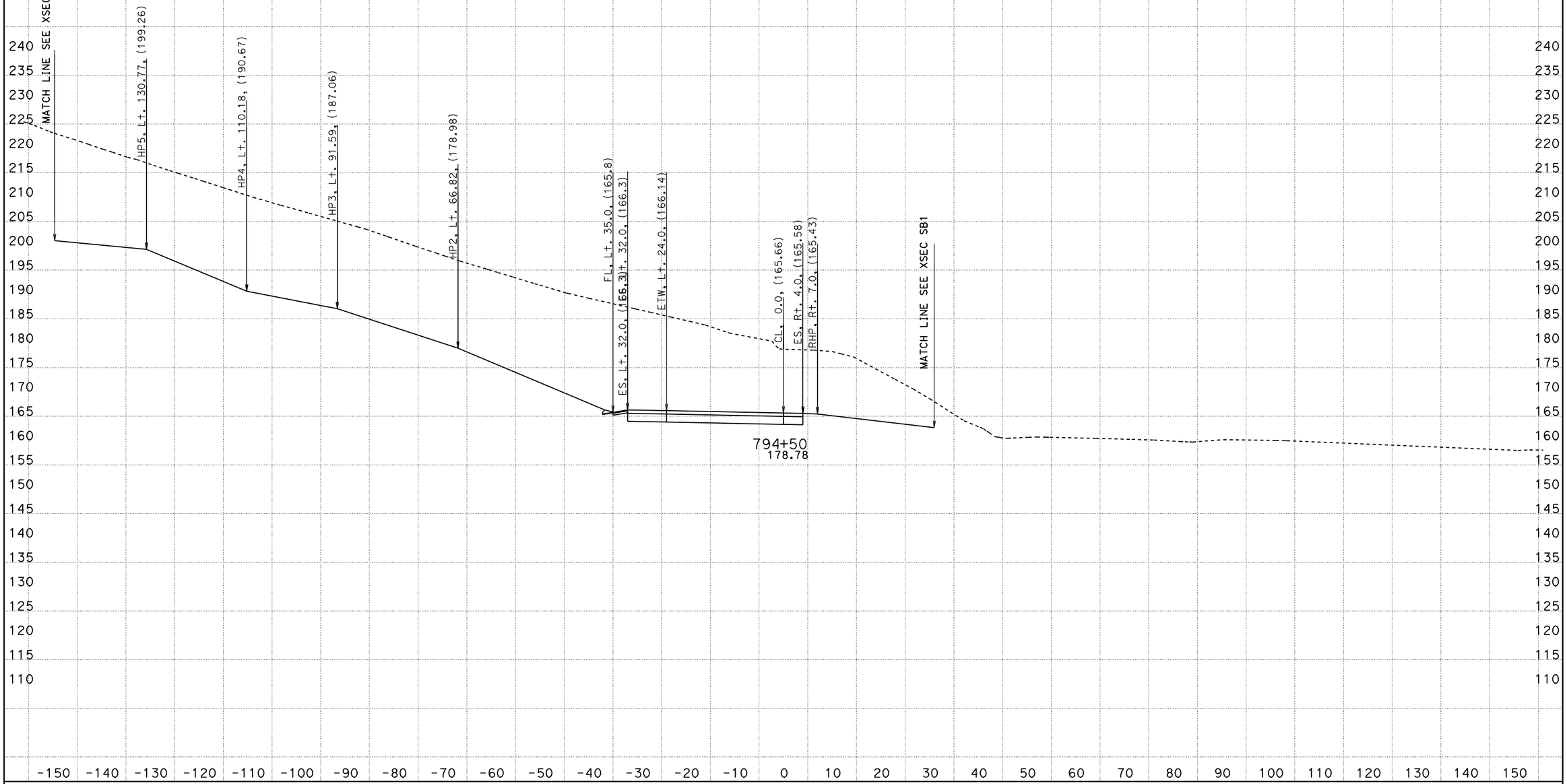

PROJECT ENGINEER: IVO RUMMLER
04/03/2012
KC Project: 0213A File: D:\alignments515801designdata\Ramps\R1\caiceAugust2011\xdr1dtmexist.ear

SCALE: 1" = 10' Horiz.
1" = 10' Vert.

All Dimensions are US Survey Feet

SOUTH BOUND ON RAMP (R1)
CROSS SECTIONS

05-Mon, SB+-100.0/101.3 0.0/1.6

FOR EARTHWORK DEVELOPMENT ONLY

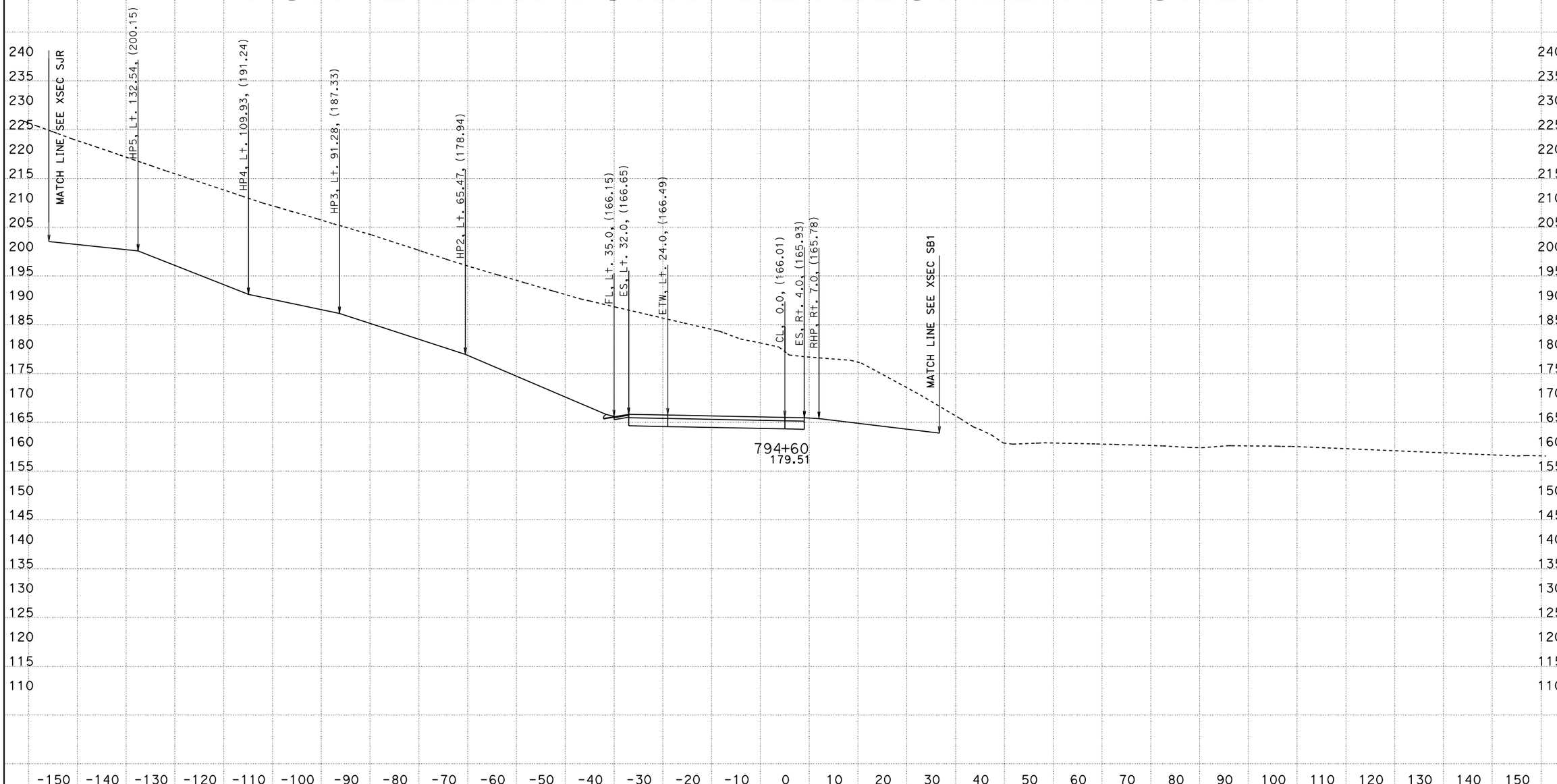

PROJECT ENGINEER: IVO RUMMLER
04/03/2012
KC Project: 0213A File: D:\alignments515801designdata\Ramps\R1\caiceAugust2011\xdr1dtmexist.ear

SCALE: 1" = 10' Horiz.
1" = 10' Vert.

All Dimensions are US Survey Feet

SOUTH BOUND ON RAMP (R1)
CROSS SECTIONS

05-Mon, SBt-100.0/101.3 0.0/1.6

FOR EARTHWORK DEVELOPMENT ONLY

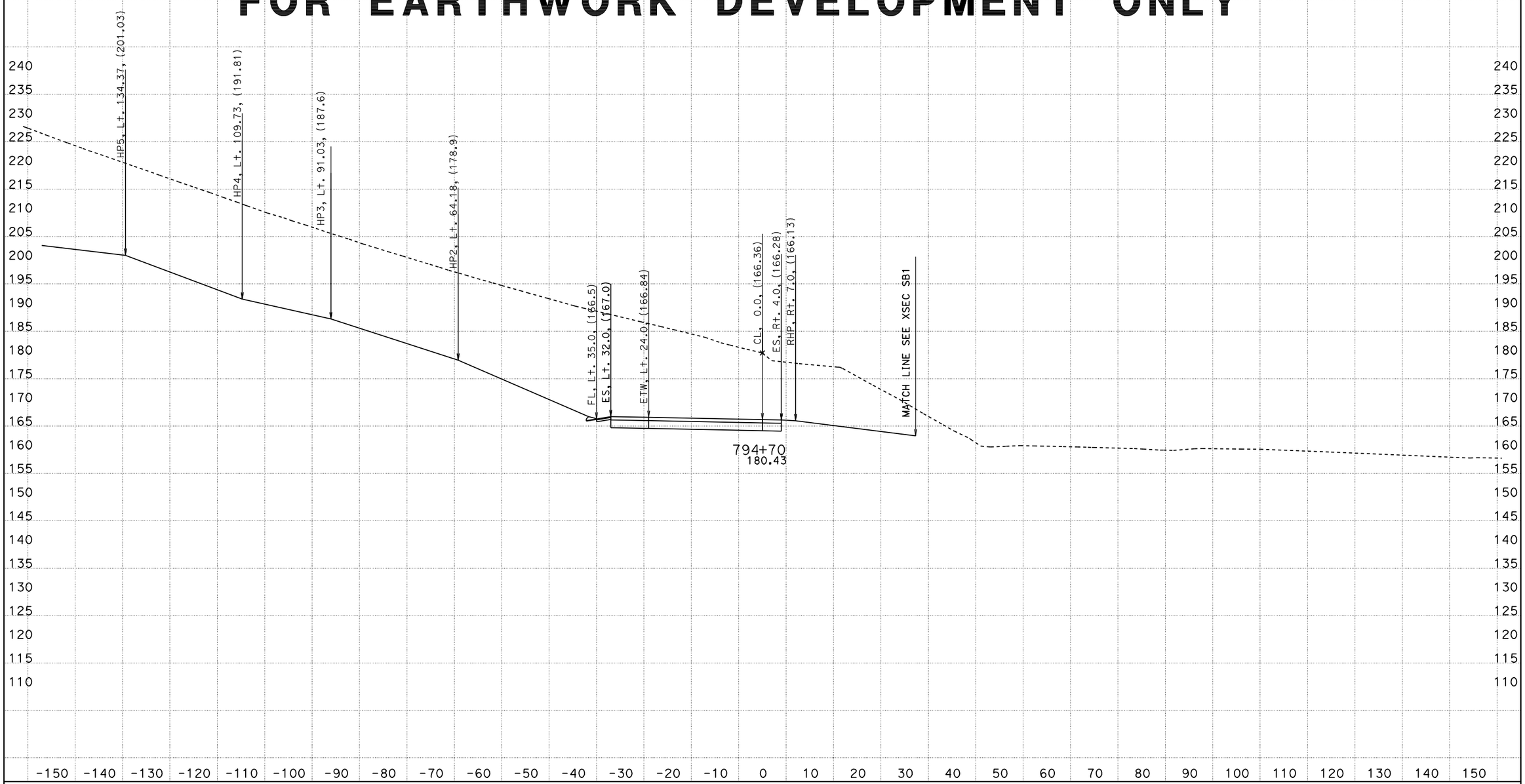

PROJECT ENGINEER: IVO RUMMLER
04/03/2012
KC Project: 0213A File: D:\alignments515801designdata\Ramps\R1\caiceAugust2011\xdr1dtmexist.ear

SCALE: 1" = 10' Horiz.
1" = 10' Vert.

All Dimensions are US Survey Feet

SOUTH BOUND ON RAMP (R1)
CROSS SECTIONS

SHEET 88 OF 168

05-Mon, SB+-100.0/101.3 0.0/1.6

FOR EARTHWORK DEVELOPMENT ONLY

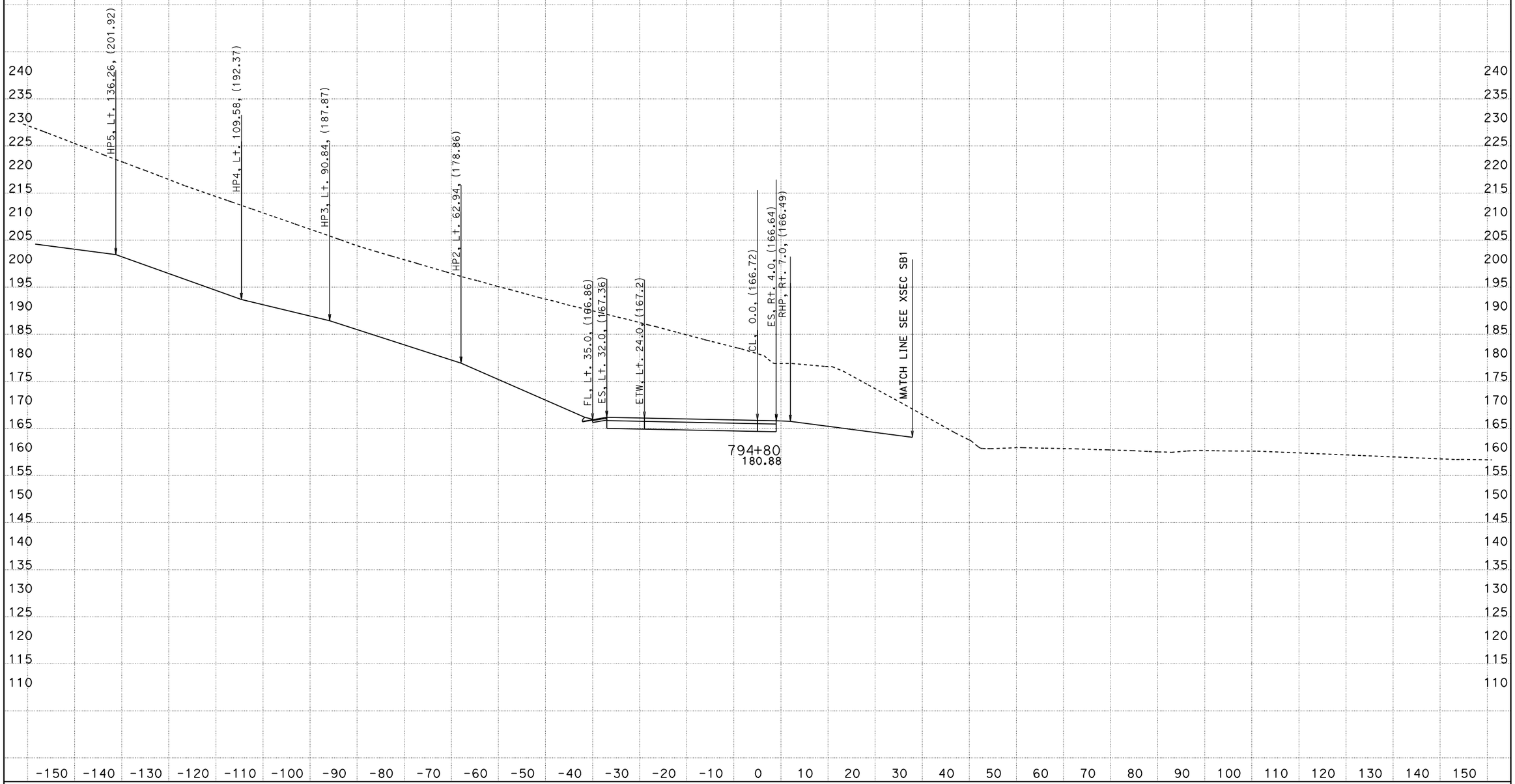

PROJECT ENGINEER: IVO RUMMLER
04/03/2012
KC Project: 0213A File: D:\alignments515801designdata\Ramps\R1\caiceAugust2011\xdr1dtmexist.ear

SCALE: 1" = 10' Horiz.
1" = 10' Vert.

All Dimensions are US Survey Feet

SOUTH BOUND ON RAMP (R1)
CROSS SECTIONS

05-Mon, SB+-100.0/101.3 0.0/1.6

FOR EARTHWORK DEVELOPMENT ONLY

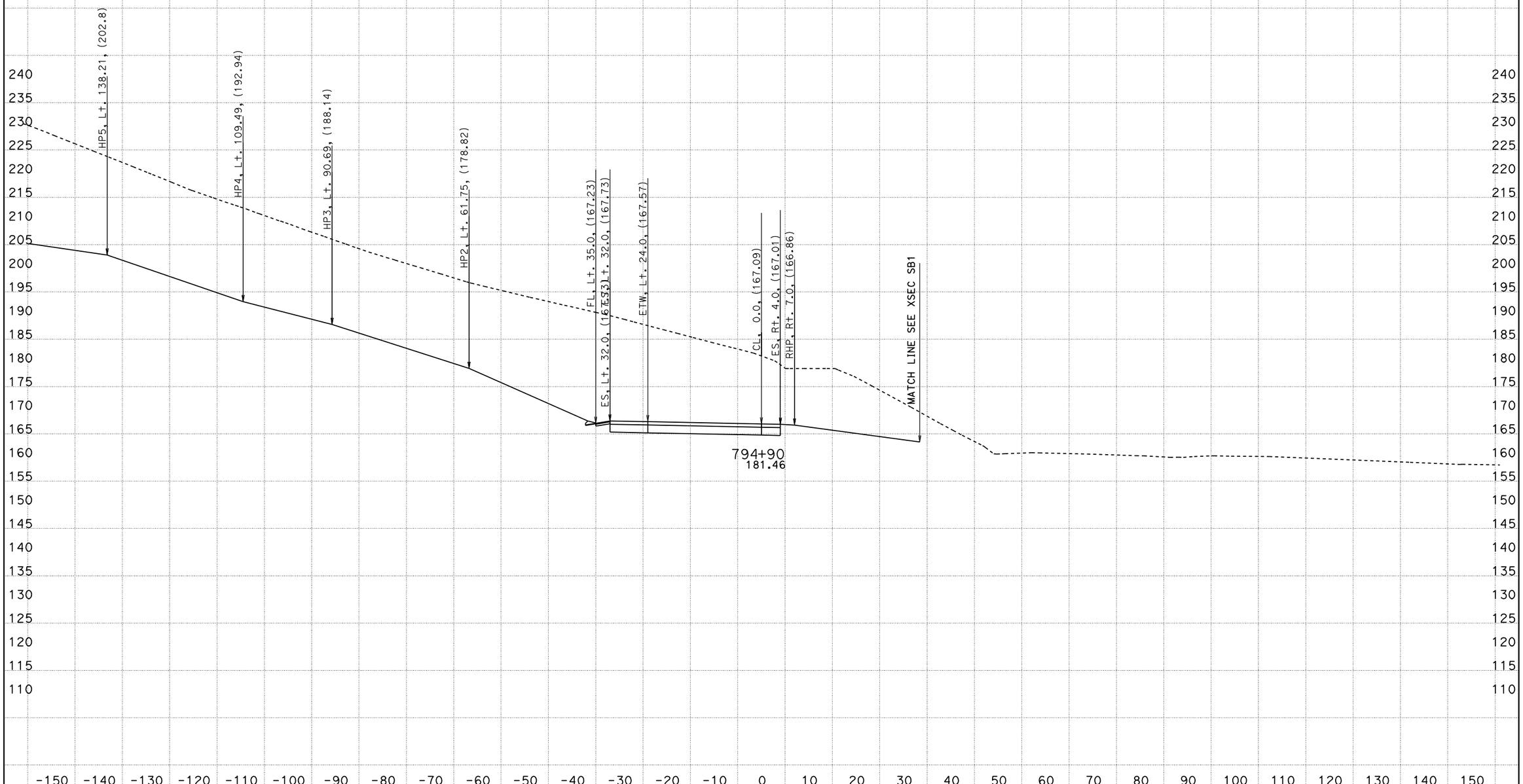

PROJECT ENGINEER: IVO RUMMLER
04/03/2012
KC Project: 0213A File: D:\alignments515801designdata\Ramps\R1\caiceAugust2011\xdr1dtmexist.ear

SCALE: 1" = 10' Horiz.
1" = 10' Vert.

All Dimensions are US Survey Feet

SOUTH BOUND ON RAMP (R1)
CROSS SECTIONS

05-Mon, SB+-100.0/101.3 0.0/1.6

FOR EARTHWORK DEVELOPMENT ONLY

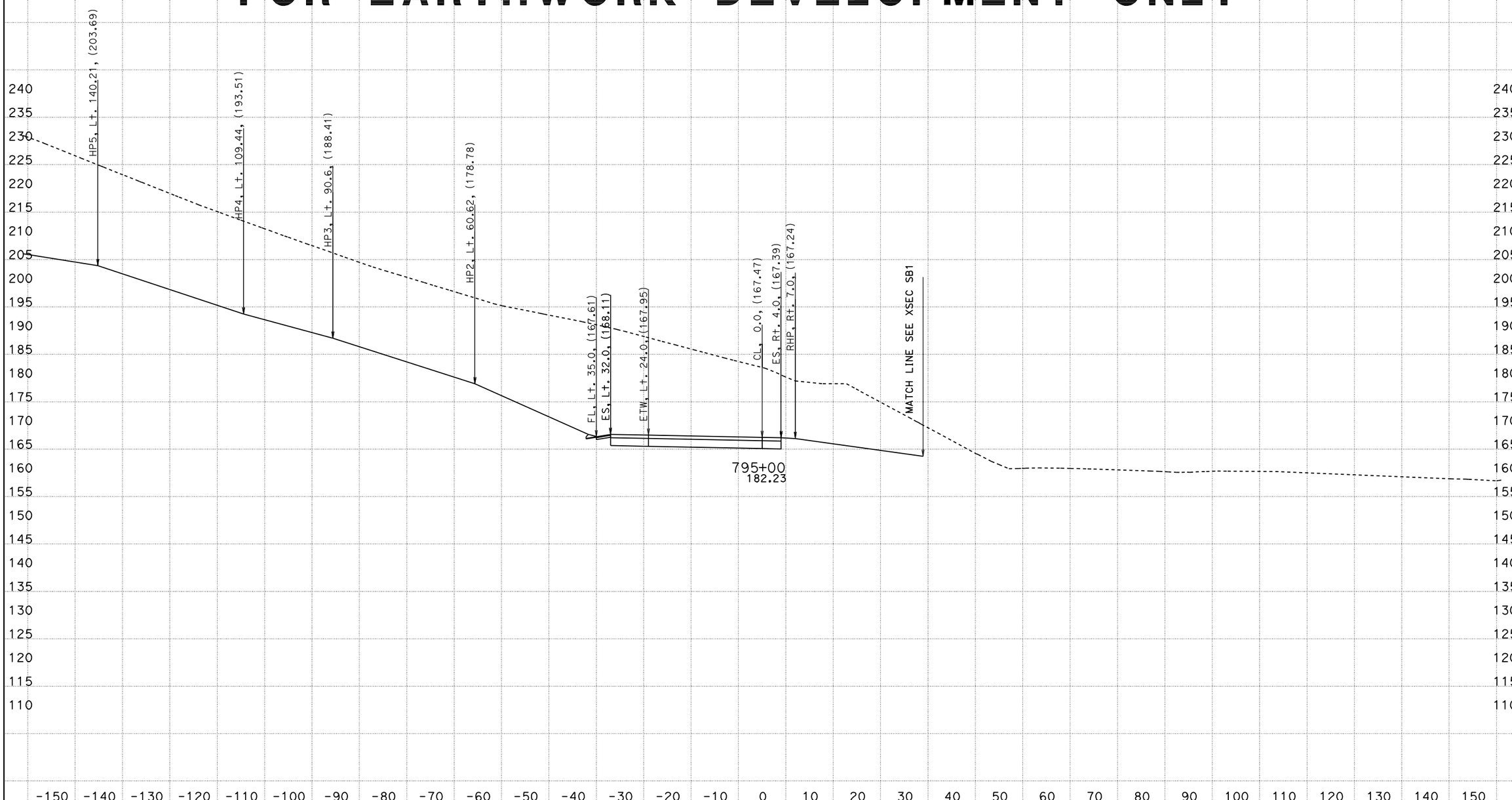

PROJECT ENGINEER: IVO RUMMLER
04/03/2012
KC Project: 0213A File: D:\alignments515801designdata\Ramps\R1\caiceAugust2011\xdr1dtmexist.ear

SCALE: 1" = 10' Horiz.
1" = 10' Vert.

All Dimensions are US Survey Feet

SOUTH BOUND ON RAMP (R1)
CROSS SECTIONS

05-Mon, SBt-100.0/101.3 0.0/1.6

FOR EARTHWORK DEVELOPMENT ONLY

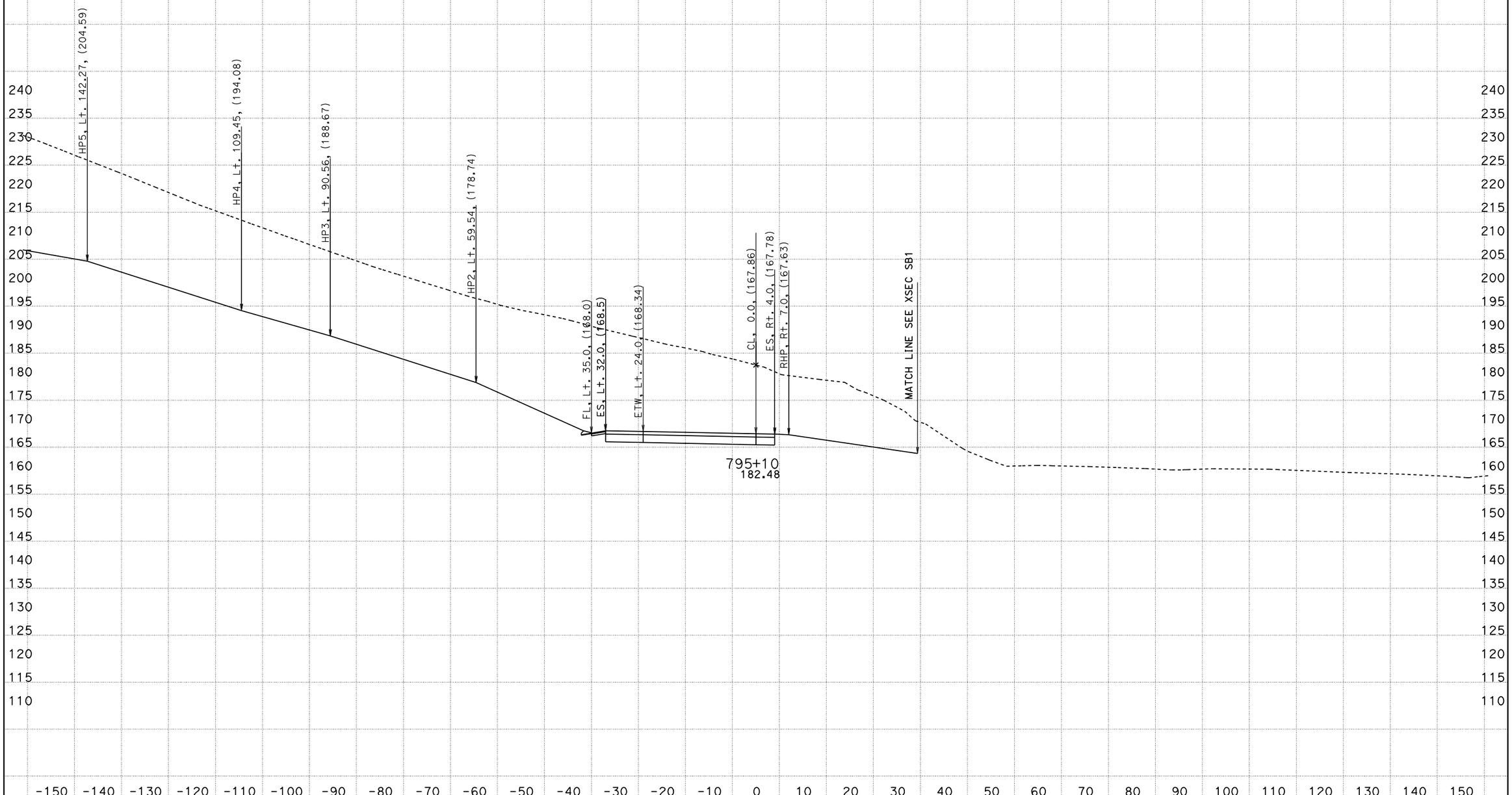

PROJECT ENGINEER: IVO RUMMLER
04/03/2012
KC Project: 0213A File: D:\alignments515801designdata\Ramps\R1\caiceAugust2011\xdr1dtmexist.ear

SCALE: 1" = 10' Horiz.
1" = 10' Vert.

All Dimensions are US Survey Feet

SOUTH BOUND ON RAMP (R1)
CROSS SECTIONS

05-Mon, SBt-100.0/101.3 0.0/1.6

FOR EARTHWORK DEVELOPMENT ONLY

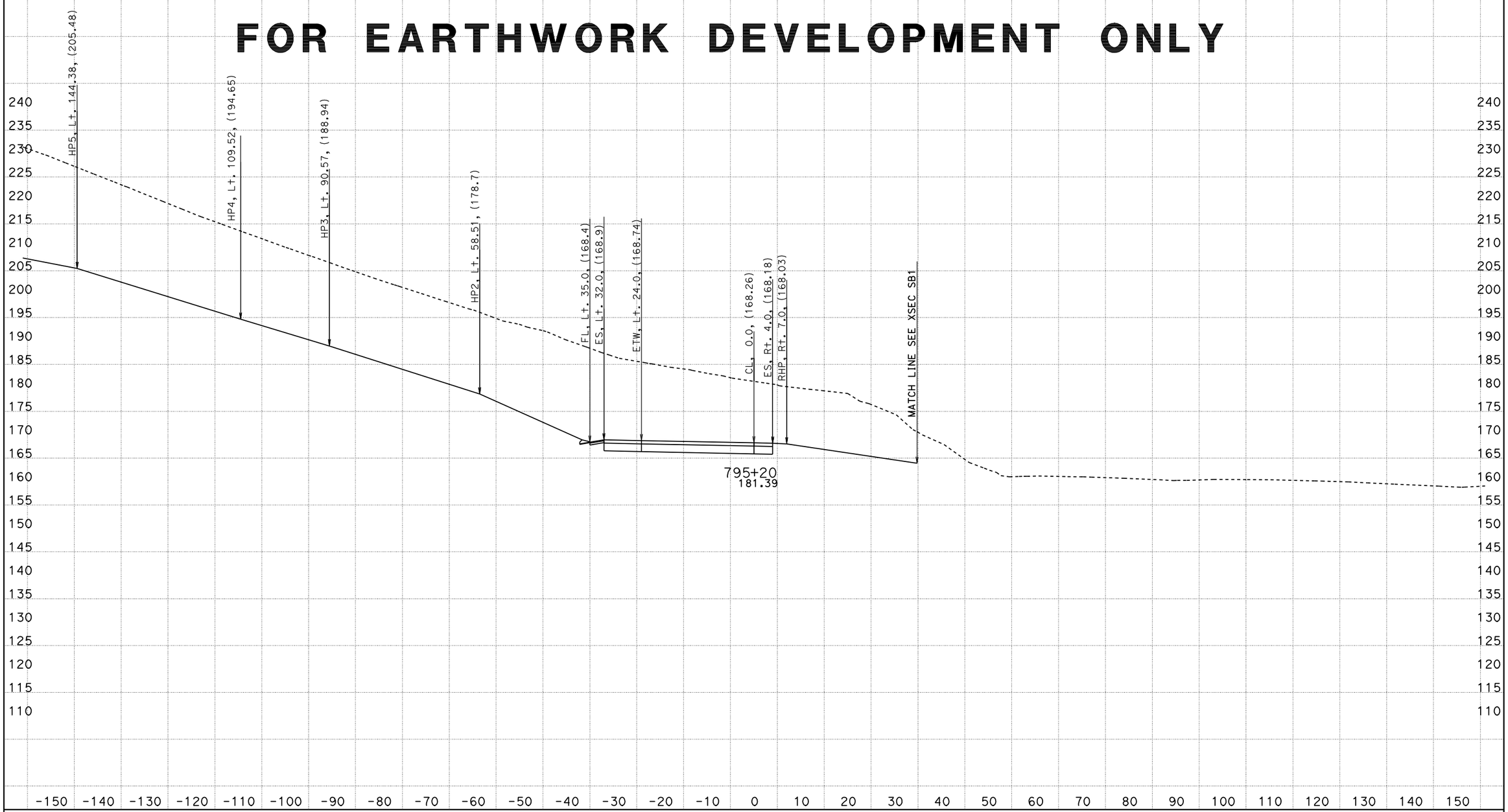

PROJECT ENGINEER: IVO RUMMLER
04/03/2012
KC Project: 0213A File: D:\alignments515801designdata\Ramps\R1\caiceAugust2011\xdr1dtmexist.ear

SCALE: 1" = 10' Horiz.
1" = 10' Vert.

All Dimensions are US Survey Feet

SOUTH BOUND ON RAMP (R1)
CROSS SECTIONS

05-Mon, SBt-100.0/101.3 0.0/1.6

FOR EARTHWORK DEVELOPMENT ONLY

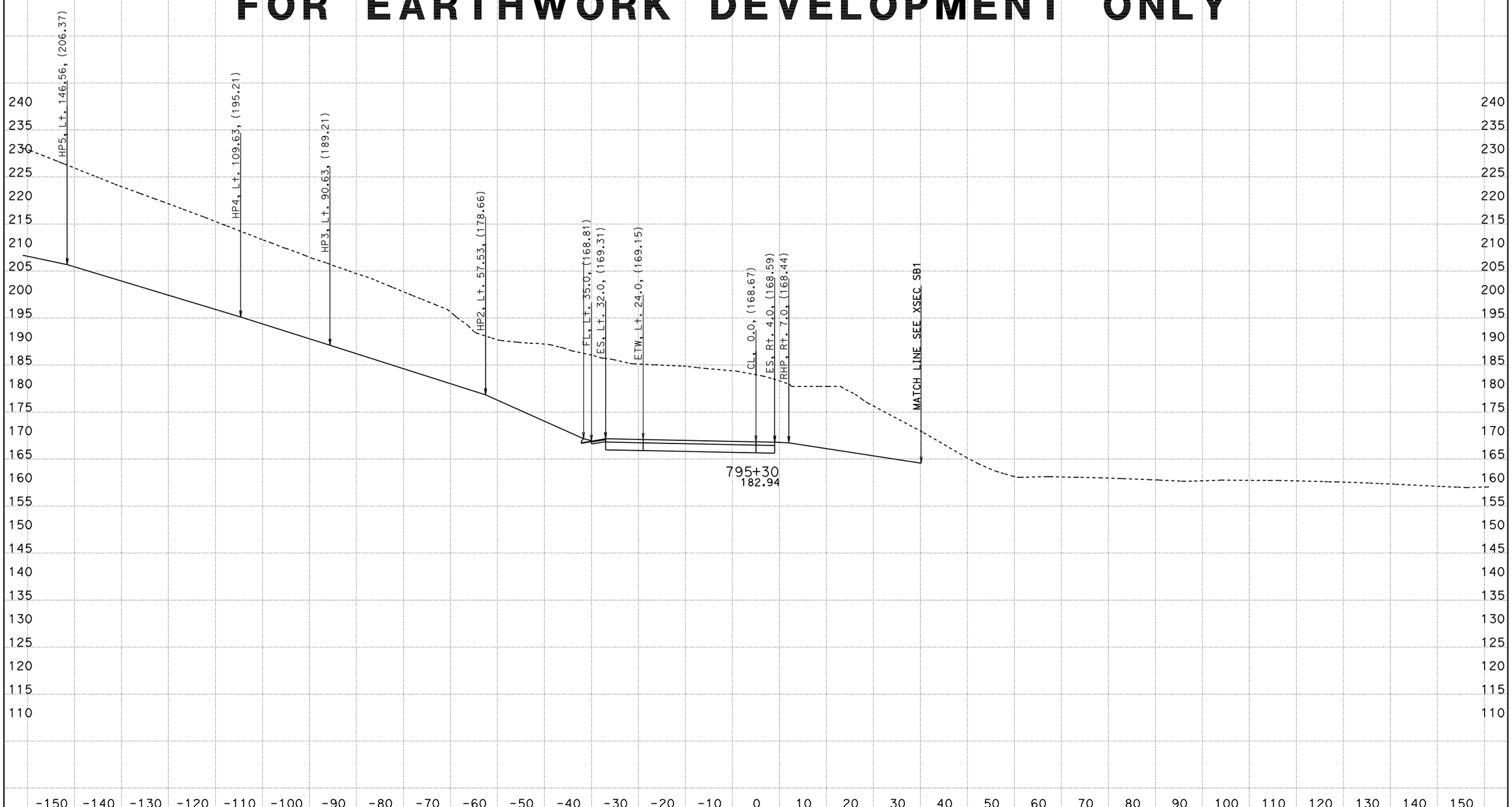

PROJECT ENGINEER: IVO RUMMLER
04/03/2012
KC Project: 0213A File: D:\alignments515801designdata\Ramps\R1\caiceAugust2011\xdr1dtmexist.ear

SCALE: 1" = 10' Horiz.
1" = 10' Vert.

All Dimensions are US Survey Feet

SOUTH BOUND ON RAMP (R1)
CROSS SECTIONS

05-Mon, SBt-100.0/101.3 0.0/1.6

FOR EARTHWORK DEVELOPMENT ONLY

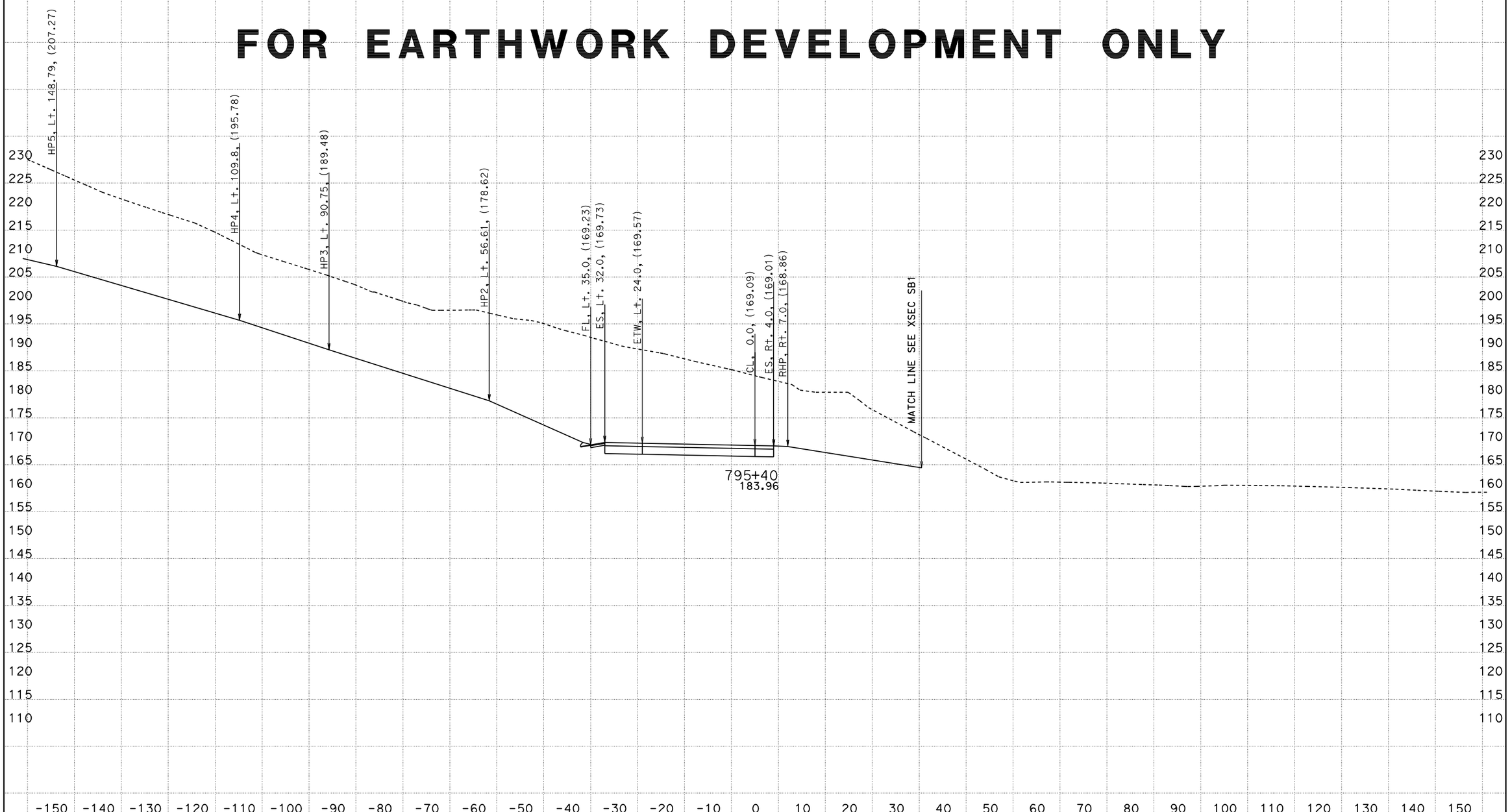

PROJECT ENGINEER: IVO RUMMLER
04/03/2012
KC Project: 0213A File: D:\alignments515801designdata\Ramps\R1\caiceAugust2011\xdr1dtmexist.ear

SCALE: 1" = 10' Horiz.
1" = 10' Vert.

All Dimensions are US Survey Feet

SOUTH BOUND ON RAMP (R1)
CROSS SECTIONS

05-Mon, SBt-100.0/101.3 0.0/1.6

FOR EARTHWORK DEVELOPMENT ONLY

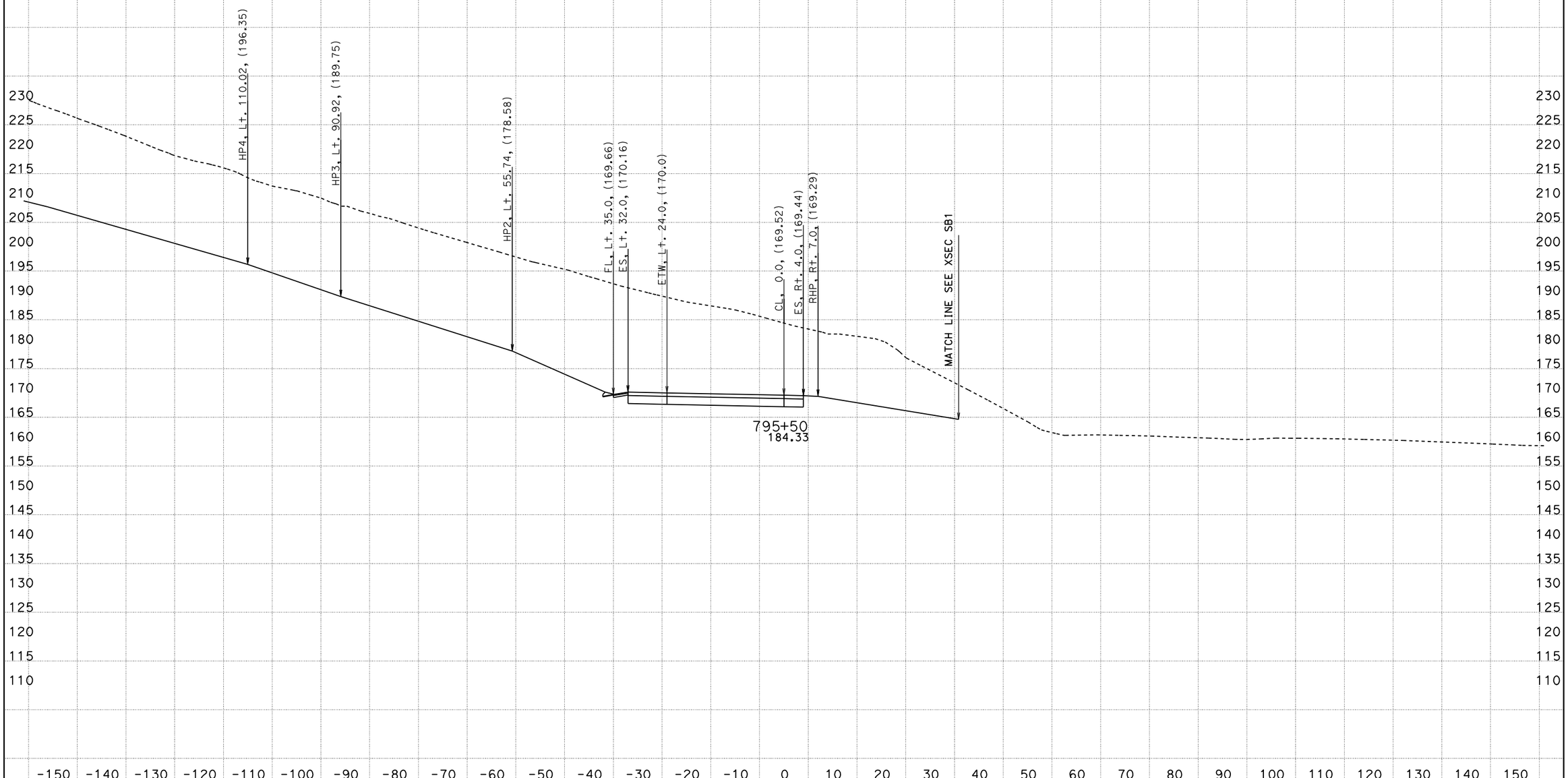

PROJECT ENGINEER: IVO RUMMLER
04/03/2012
KC Project: 0213A File: D:\alignments515801designdata\Ramps\R1\caiceAugust2011\xdr1dtmexist.ear

SCALE: 1" = 10' Horiz.
1" = 10' Vert.

All Dimensions are US Survey Feet

SOUTH BOUND ON RAMP (R1)
CROSS SECTIONS

05-Mon, SBt-100.0/101.3 0.0/1.6

FOR EARTHWORK DEVELOPMENT ONLY

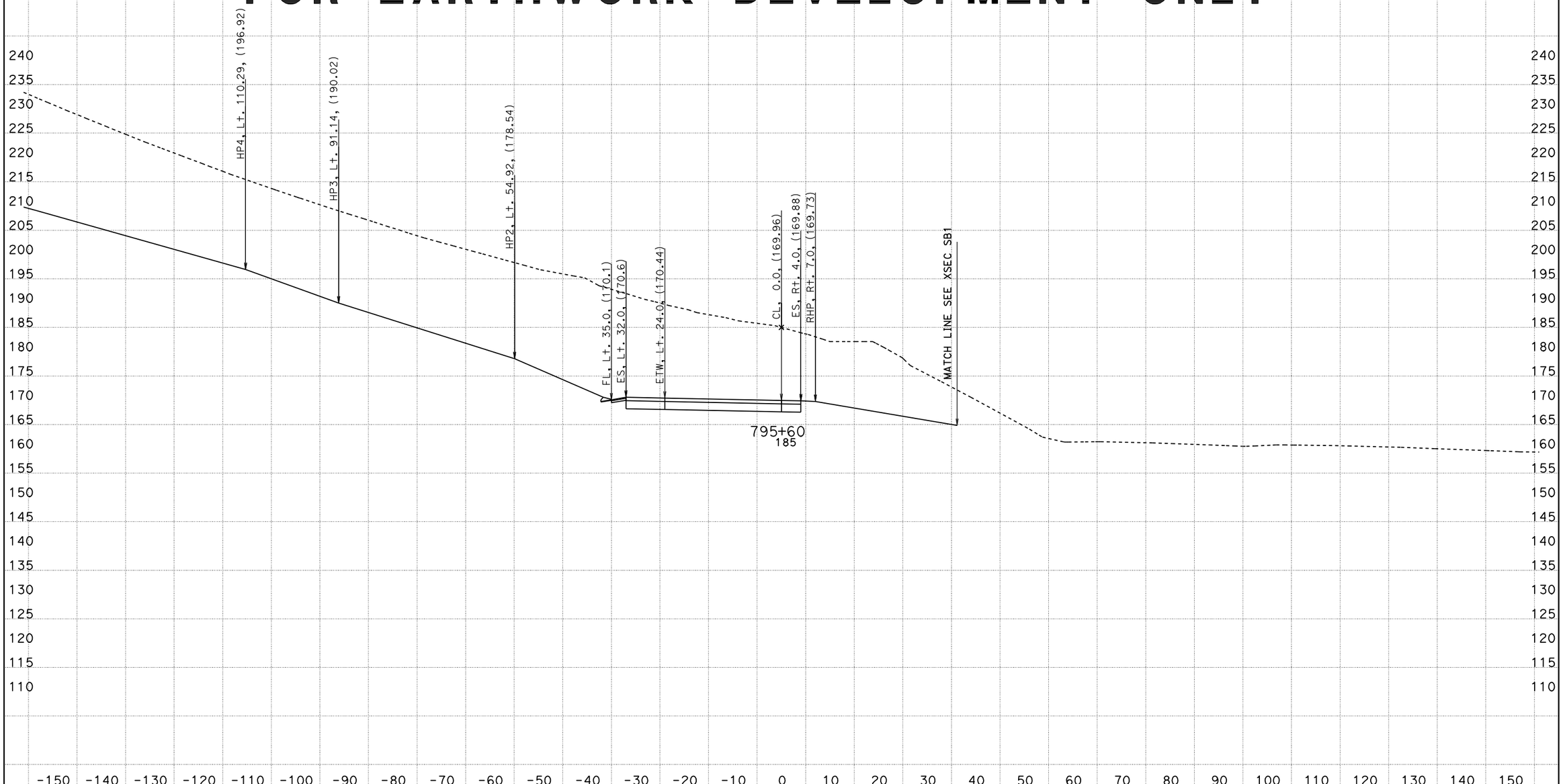

PROJECT ENGINEER: IVO RUMMLER

04/03/2012

KC Project: 0213A File: D:\alignments515801designdata\Ramps\R1\caiceAugust2011\xdr1dtmexist.ear

SCALE: 1" = 10' Horiz.
1" = 10' Vert.

All Dimensions are US Survey Feet

SOUTH BOUND ON RAMP (R1)
CROSS SECTIONS

SHEET 97 OF 168

05-Mon, SBt-100.0/101.3 0.0/1.6

FOR EARTHWORK DEVELOPMENT ONLY

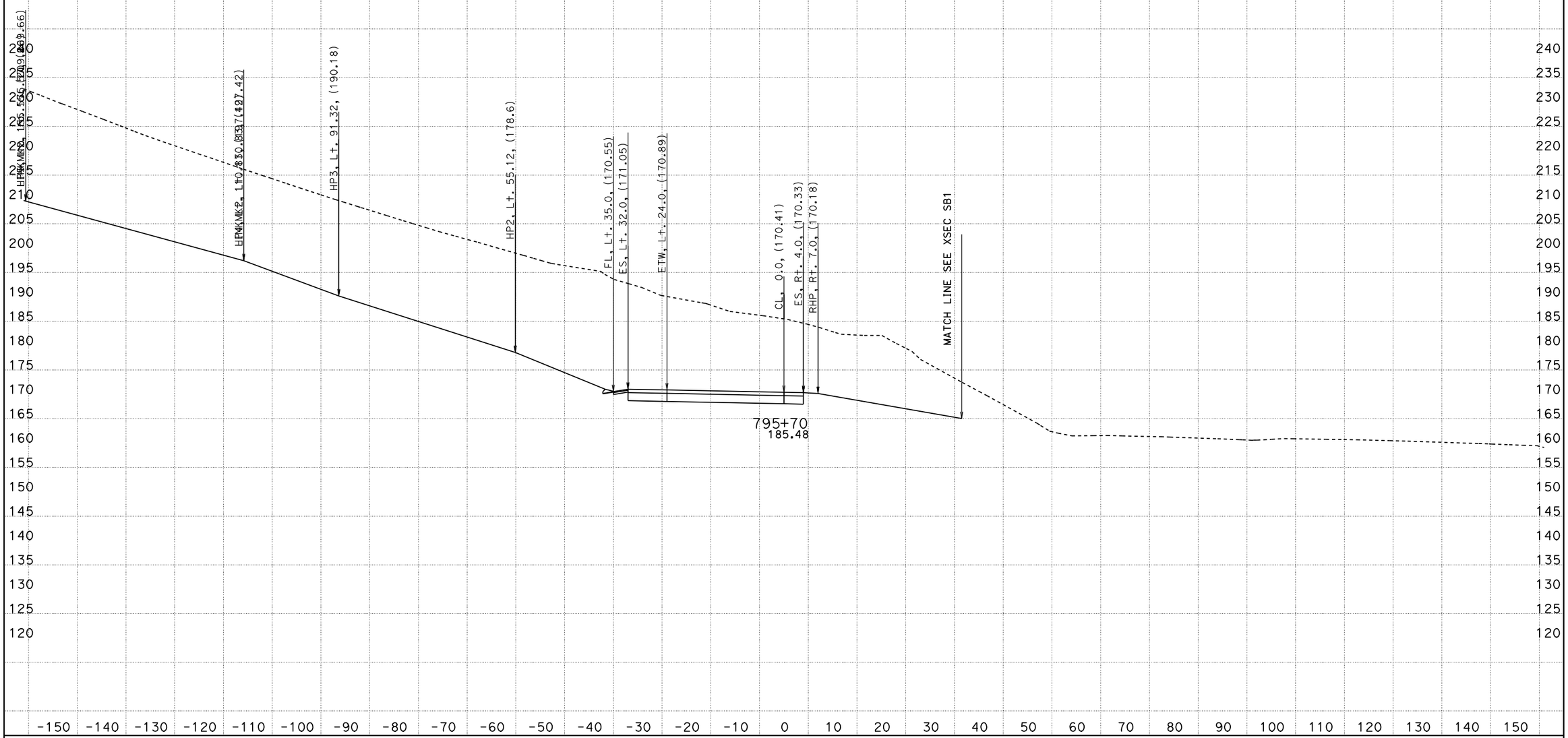

PROJECT ENGINEER: IVO RUMMLER
04/03/2012
KC Project: 0213A File: D:\alignments515801designdata\Ramps\R1\caiceAugust2011\xdr1dtmexist.ear

SCALE: 1" = 10' Horiz.
1" = 10' Vert.

All Dimensions are US Survey Feet

SOUTH BOUND ON RAMP (R1)
CROSS SECTIONS

05-Mon, SBt-100.0/101.3 0.0/1.6

FOR EARTHWORK DEVELOPMENT ONLY

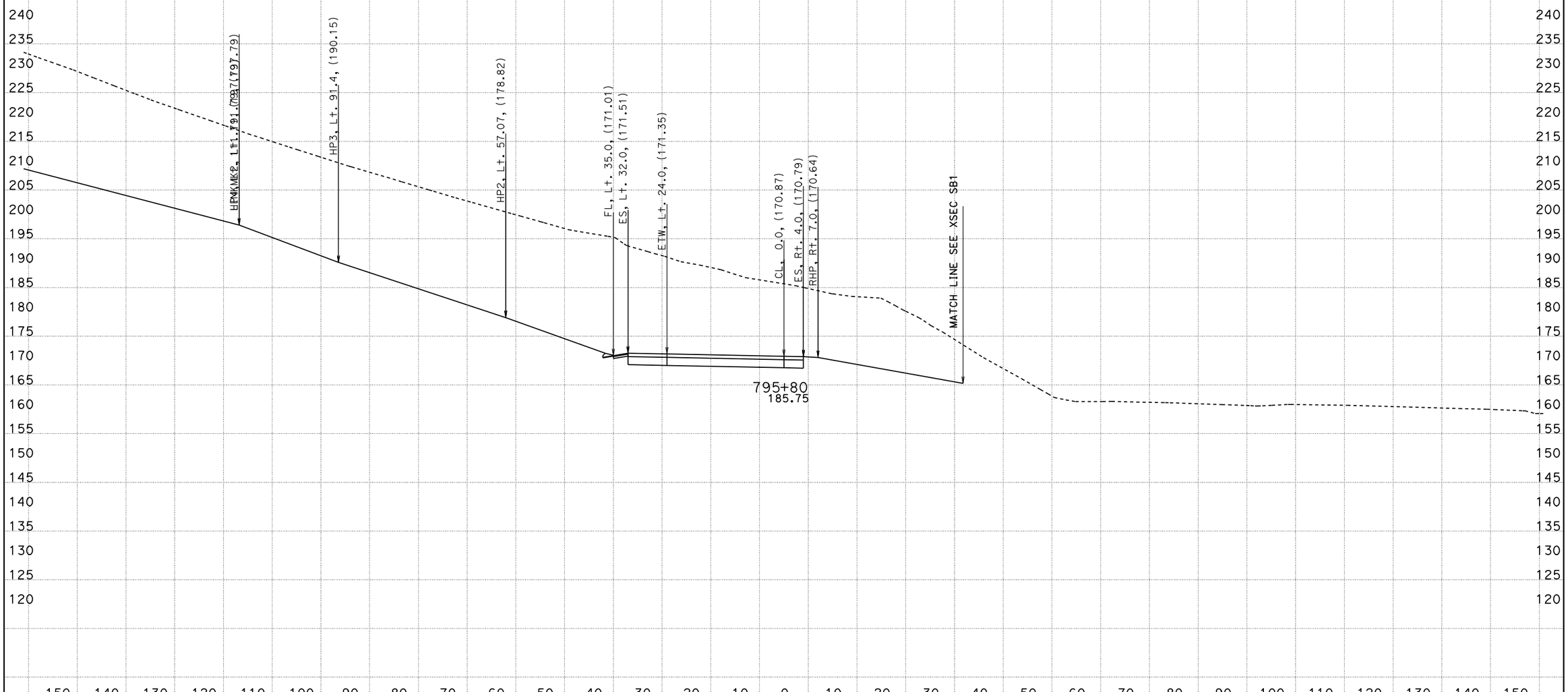

PROJECT ENGINEER: IVO RUMMLER
04/03/2012
KC Project: 0213A File: D:\alignments515801designdata\Ramps\R1\caiceAugust2011\xdr1dtmexist.ear

SCALE: 1" = 10' Horiz.
1" = 10' Vert.

All Dimensions are US Survey Feet

SOUTH BOUND ON RAMP (R1)
CROSS SECTIONS

05-Mon, SBt-100.0/101.3 0.0/1.6

FOR EARTHWORK DEVELOPMENT ONLY

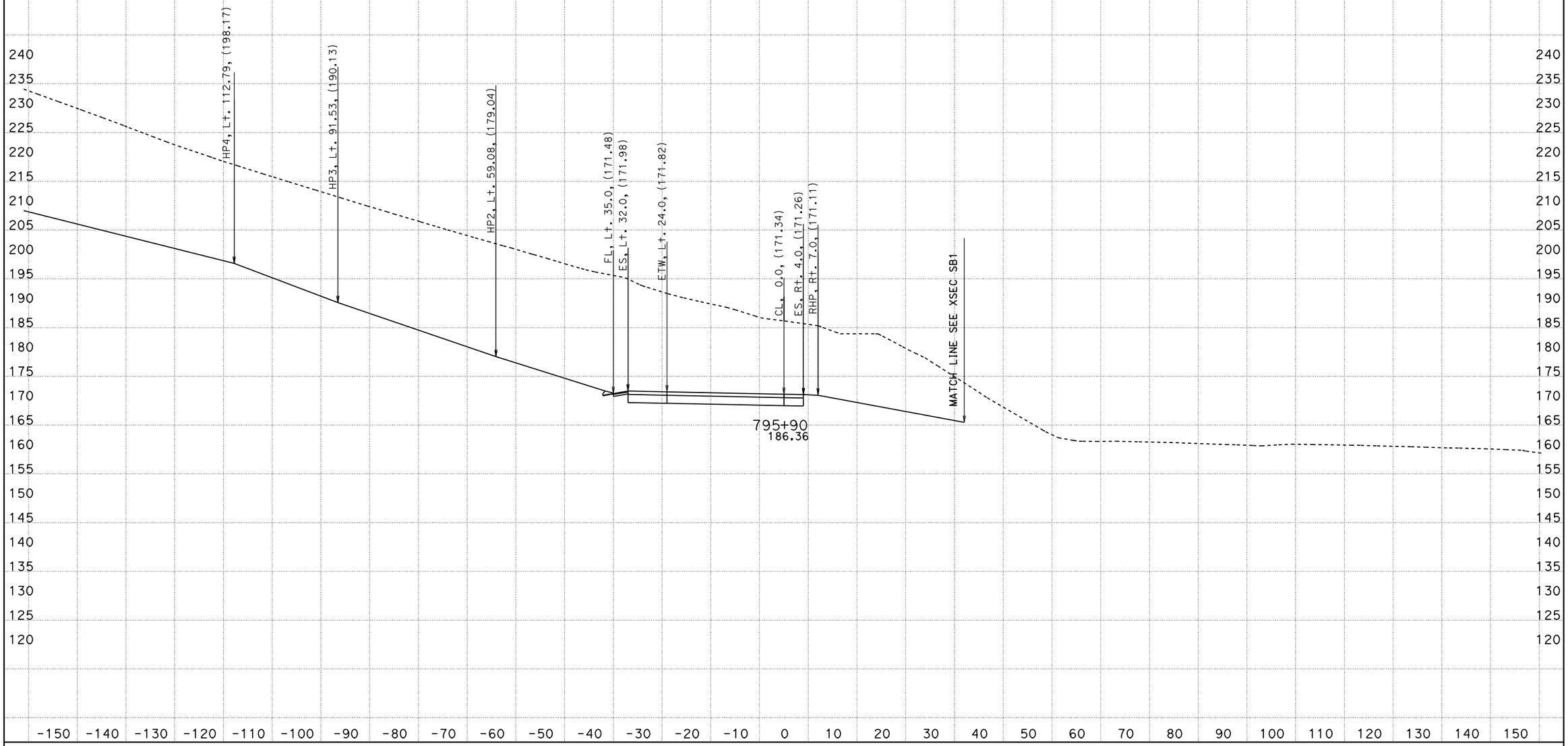

PROJECT ENGINEER: IVO RUMMLER
04/03/2012
KC Project: 0213A File: D:\alignments515801designdata\Ramps\R1\caiceAugust2011\xdr1dtmexist.ear

SCALE: 1" = 10' Horiz.
1" = 10' Vert.

All Dimensions are US Survey Feet

SOUTH BOUND ON RAMP (R1)
CROSS SECTIONS

05-Mon, SBt-100.0/101.3 0.0/1.6

FOR EARTHWORK DEVELOPMENT ONLY

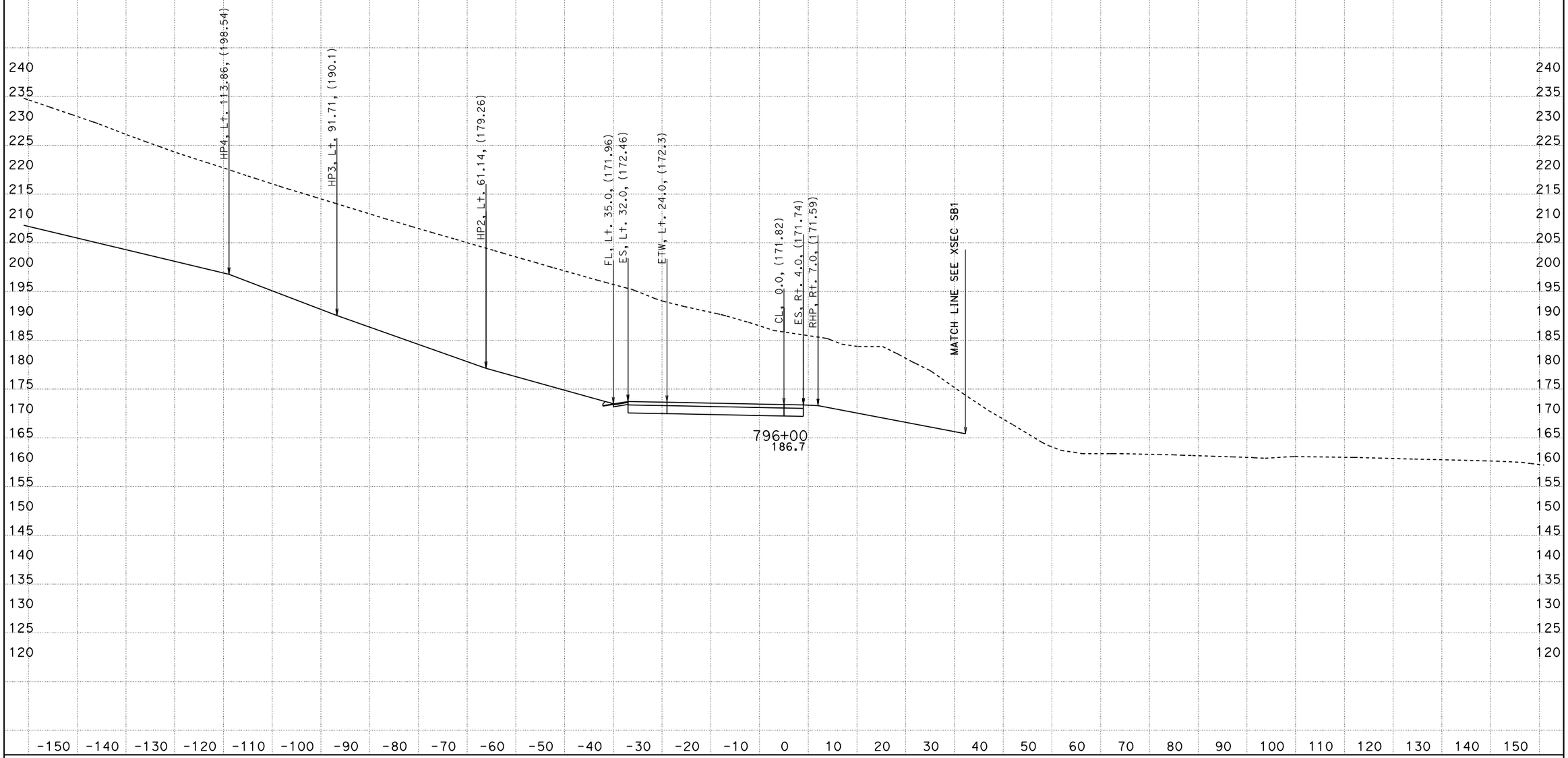

PROJECT ENGINEER: IVO RUMMLER
04/03/2012
KC Project: 0213A File: D:\alignments515801designdata\Ramps\R1\caiceAugust2011\xdr1dtmexist.ear

SCALE: 1" = 10' Horiz.
1" = 10' Vert.

All Dimensions are US Survey Feet

SOUTH BOUND ON RAMP (R1)
CROSS SECTIONS

SHEET 101 OF 168

05-Mon, SBt-100.0/101.3 0.0/1.6

FOR EARTHWORK DEVELOPMENT ONLY

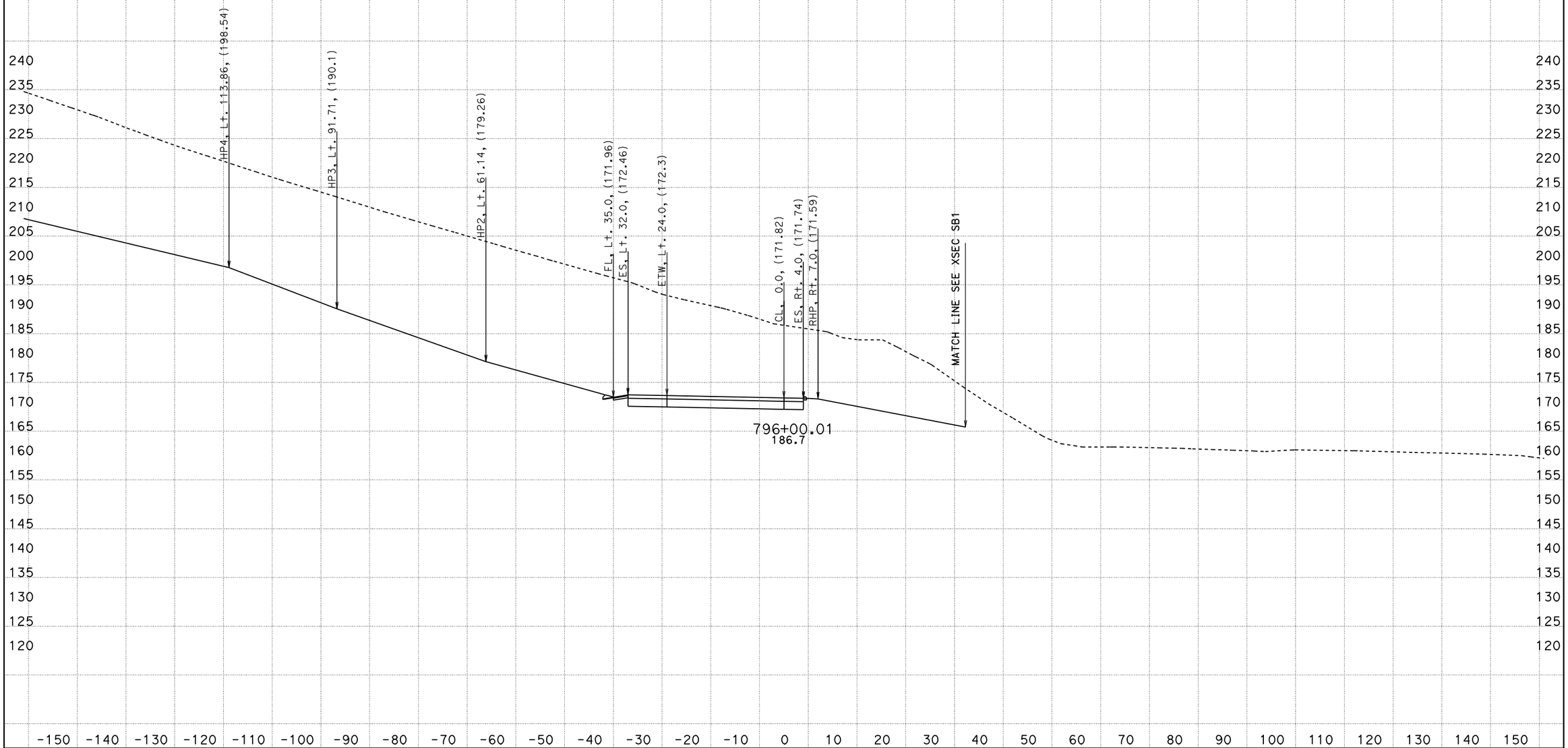

PROJECT ENGINEER: IVO RUMMLER
04/03/2012
KC Project: 0213A File: D:\alignments515801designdata\Ramps\R1\caiceAugust2011\xdr1dtmexist.ear

SCALE: 1" = 10' Horiz.
1" = 10' Vert.

All Dimensions are US Survey Feet

SOUTH BOUND ON RAMP (R1)
CROSS SECTIONS

SHEET 102 OF 168

05-Mon, SB+-100.0/101.3 0.0/1.6

FOR EARTHWORK DEVELOPMENT ONLY

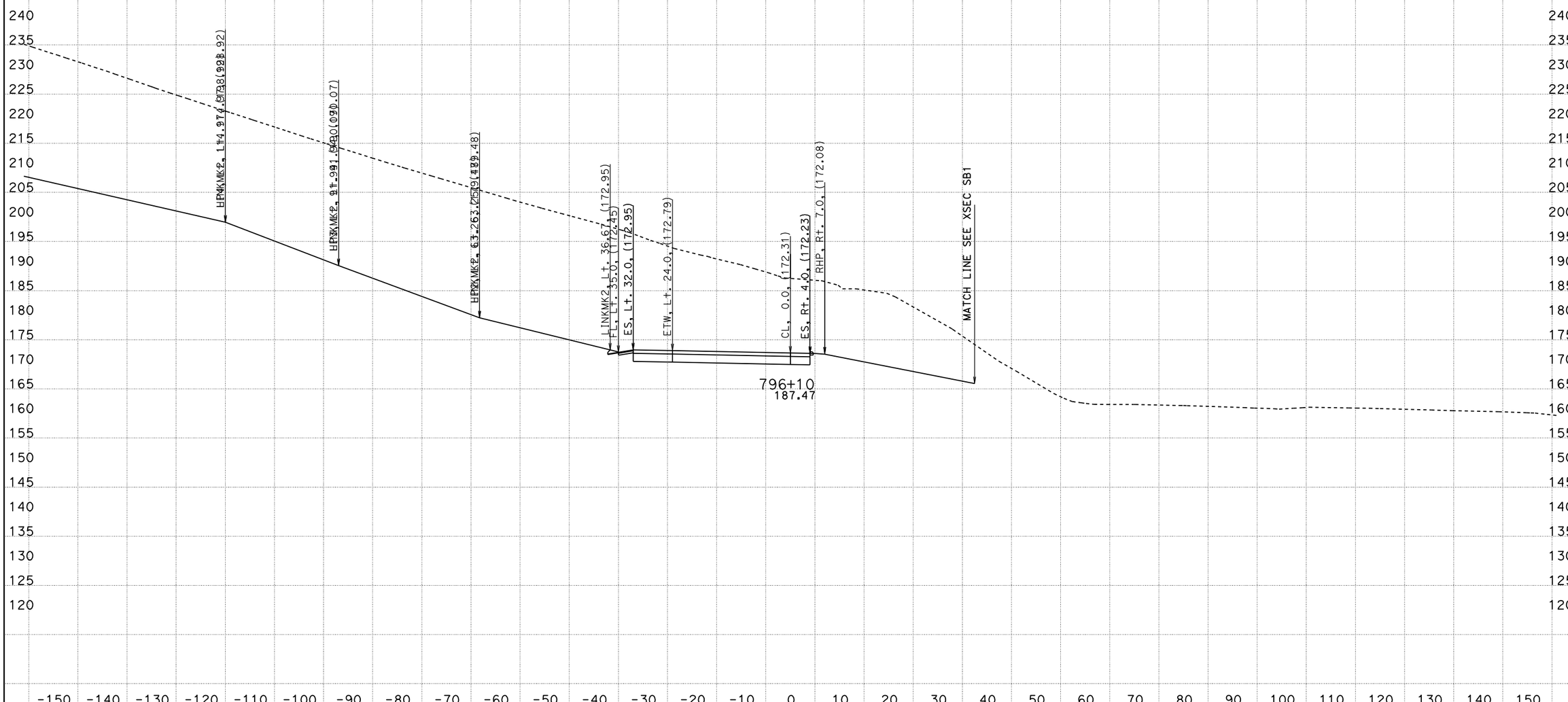

PROJECT ENGINEER: IVO RUMMLER
04/03/2012
KC Project: 0213A File: D:\alignments515801designdata\Ramps\R1\caiceAugust2011\xdr1dtmexist.ear

SCALE: 1" = 10' Horiz.
1" = 10' Vert.

All Dimensions are US Survey Feet

SOUTH BOUND ON RAMP (R1)
CROSS SECTIONS

SHEET 103 OF 168

05-Mon, SBt-100.0/101.3 0.0/1.6

FOR EARTHWORK DEVELOPMENT ONLY

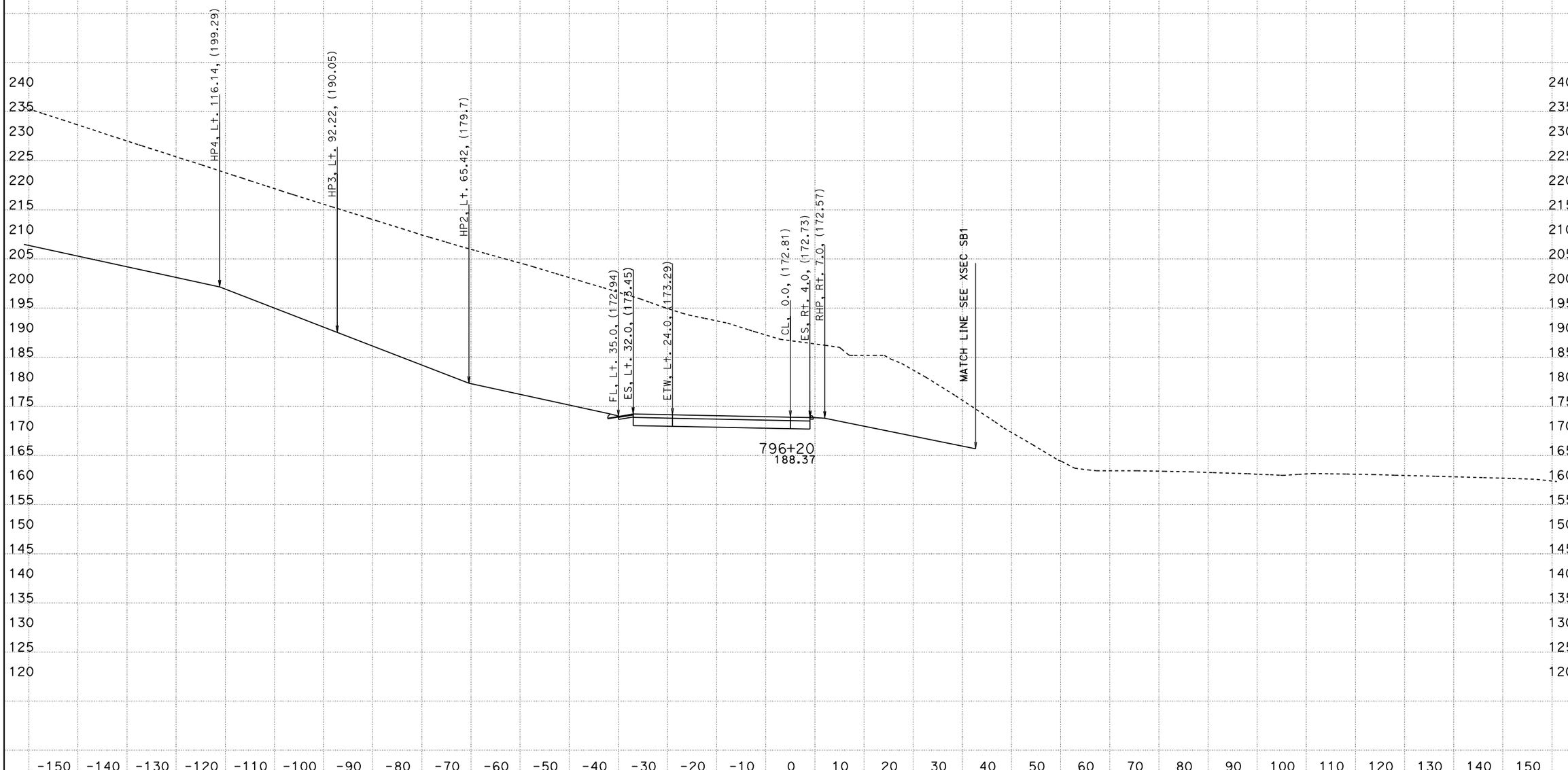

PROJECT ENGINEER: IVO RUMMLER
04/03/2012
KC Project: 0213A File: D:\alignments515801designdata\Ramps\R1\caiceAugust2011\xdr1dtmexist.ear

SCALE: 1" = 10' Horiz.
1" = 10' Vert.

All Dimensions are US Survey Feet

SOUTH BOUND ON RAMP (R1)
CROSS SECTIONS

05-Mon, SBt-100.0/101.3 0.0/1.6

FOR EARTHWORK DEVELOPMENT ONLY

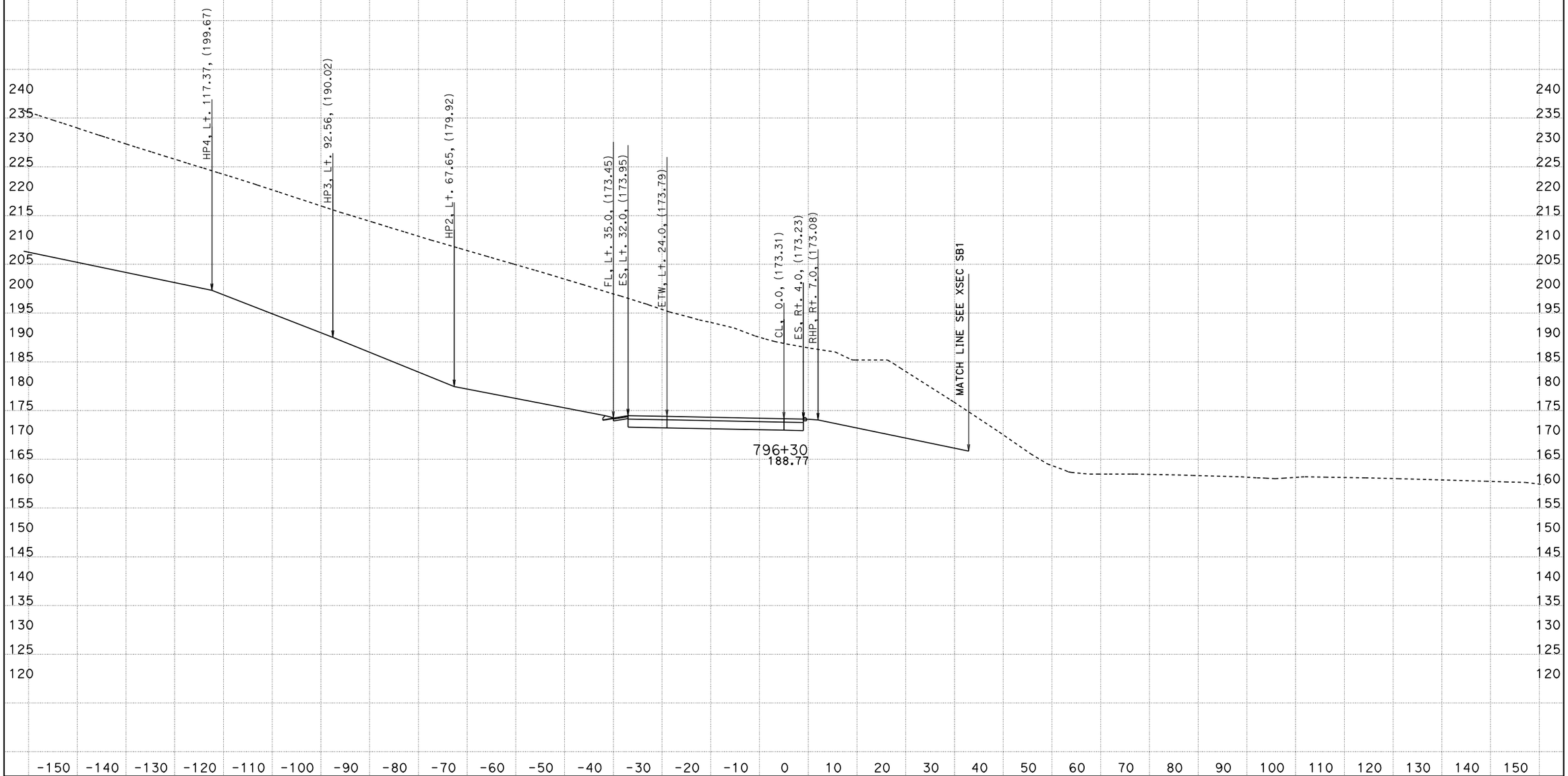

PROJECT ENGINEER: IVO RUMMLER
04/03/2012
KC Project: 0213A File: D:\alignments515801designdata\Ramps\R1\caiceAugust2011\xdr1dtmexist.ear

SCALE: 1" = 10' Horiz.
1" = 10' Vert.

All Dimensions are US Survey Feet

SOUTH BOUND ON RAMP (R1)
CROSS SECTIONS

SHEET 105 OF 168

05-Mon, SBt-100.0/101.3 0.0/1.6

FOR EARTHWORK DEVELOPMENT ONLY

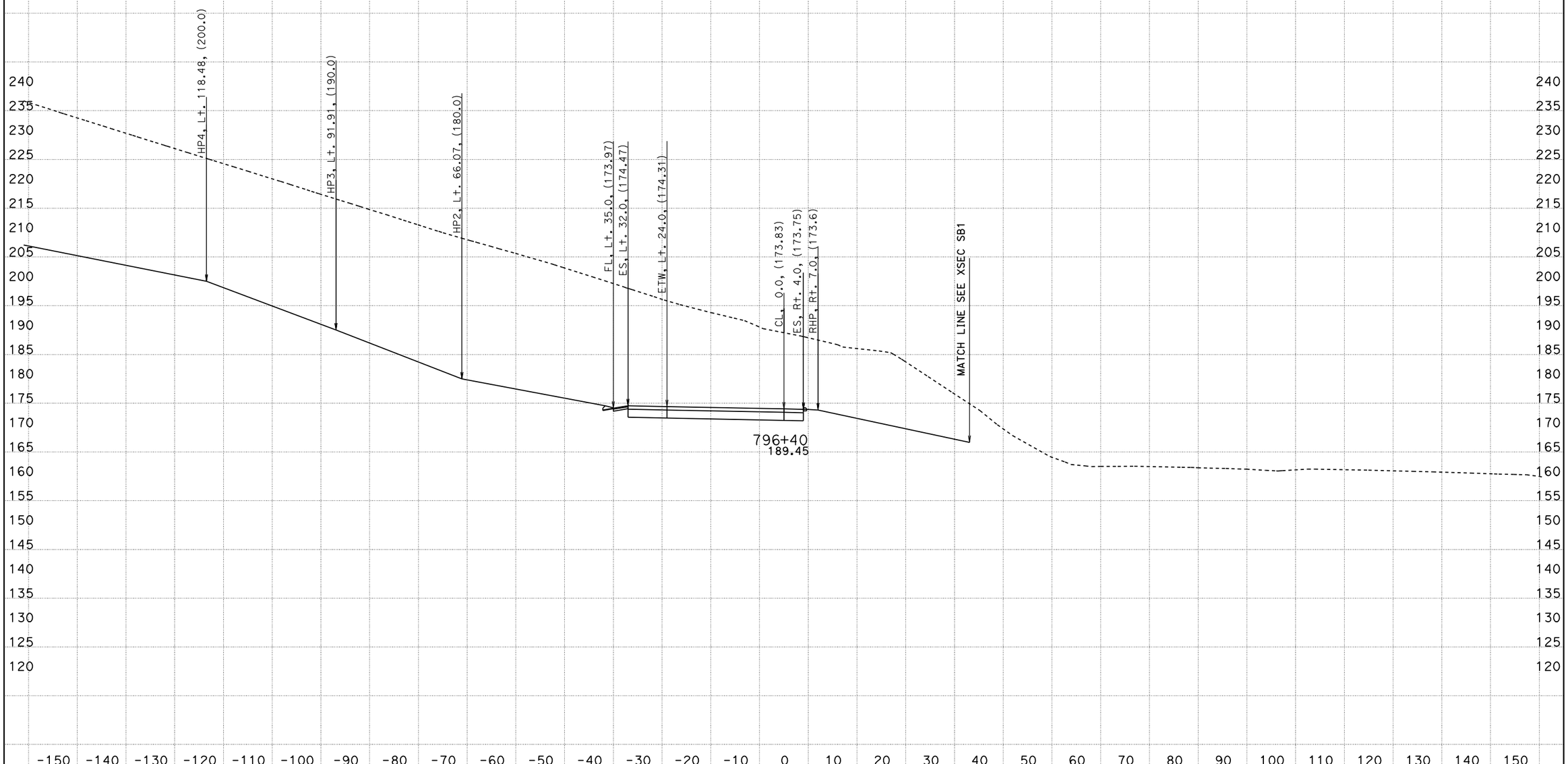

PROJECT ENGINEER: IVO RUMMLER

04/03/2012

KC Project: 0213A File: D:\alignments515801designdata\Ramps\R1\caiceAugust2011\xdr1dtmexist.ear

SCALE: 1" = 10' Horiz.
1" = 10' Vert.

All Dimensions are US Survey Feet

SOUTH BOUND ON RAMP (R1)
CROSS SECTIONS

SHEET 106 OF 168

05-Mon, SB+-100.0/101.3 0.0/1.6

FOR EARTHWORK DEVELOPMENT ONLY

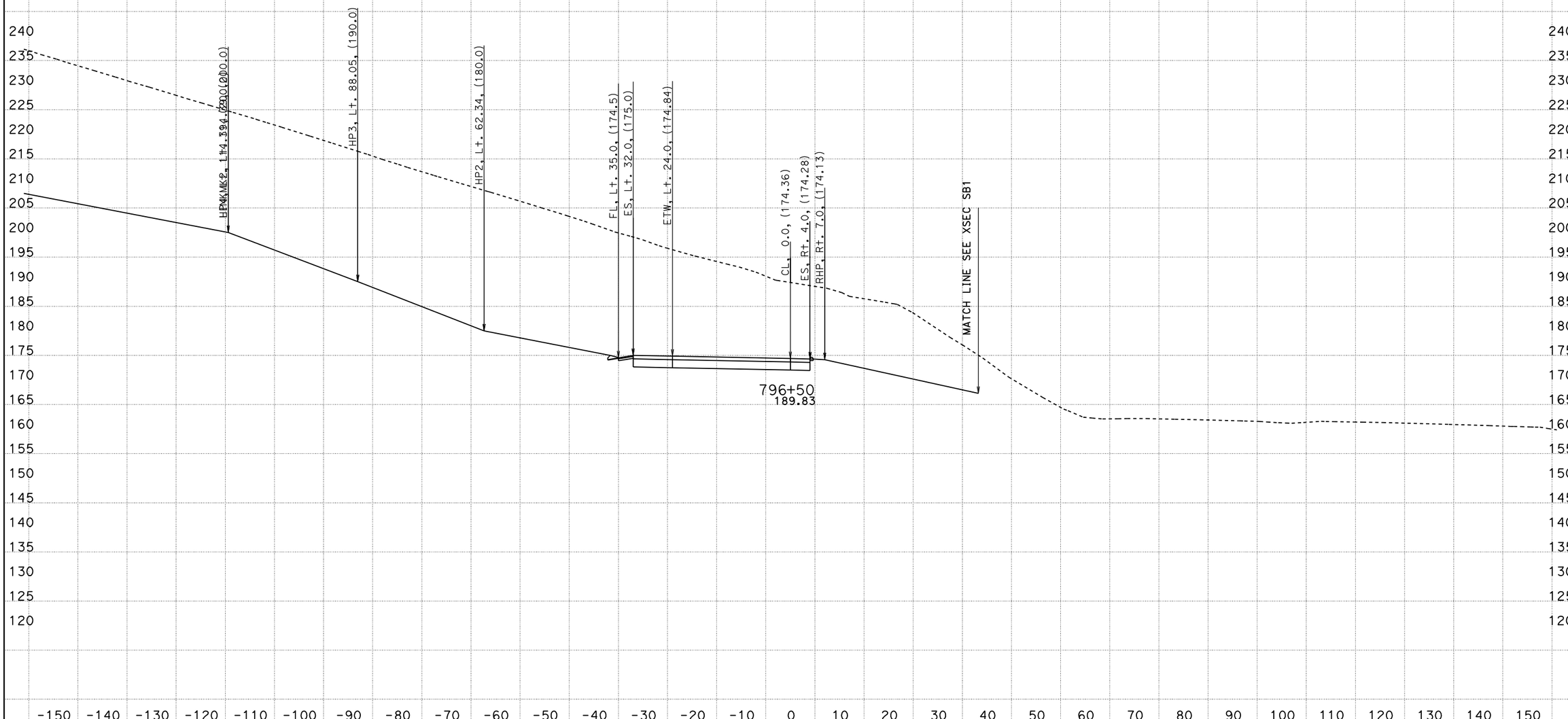

PROJECT ENGINEER: IVO RUMMLER
04/03/2012
KC Project: 0213A File: D:\alignments515801designdata\Ramps\R1\caiceAugust2011\xdr1dtmexist.ear

SCALE: 1" = 10' Horiz.
1" = 10' Vert.

All Dimensions are US Survey Feet

SOUTH BOUND ON RAMP (R1)
CROSS SECTIONS

SHEET 107 OF 168

05-Mon, SBt-100.0/101.3 0.0/1.6

FOR EARTHWORK DEVELOPMENT ONLY

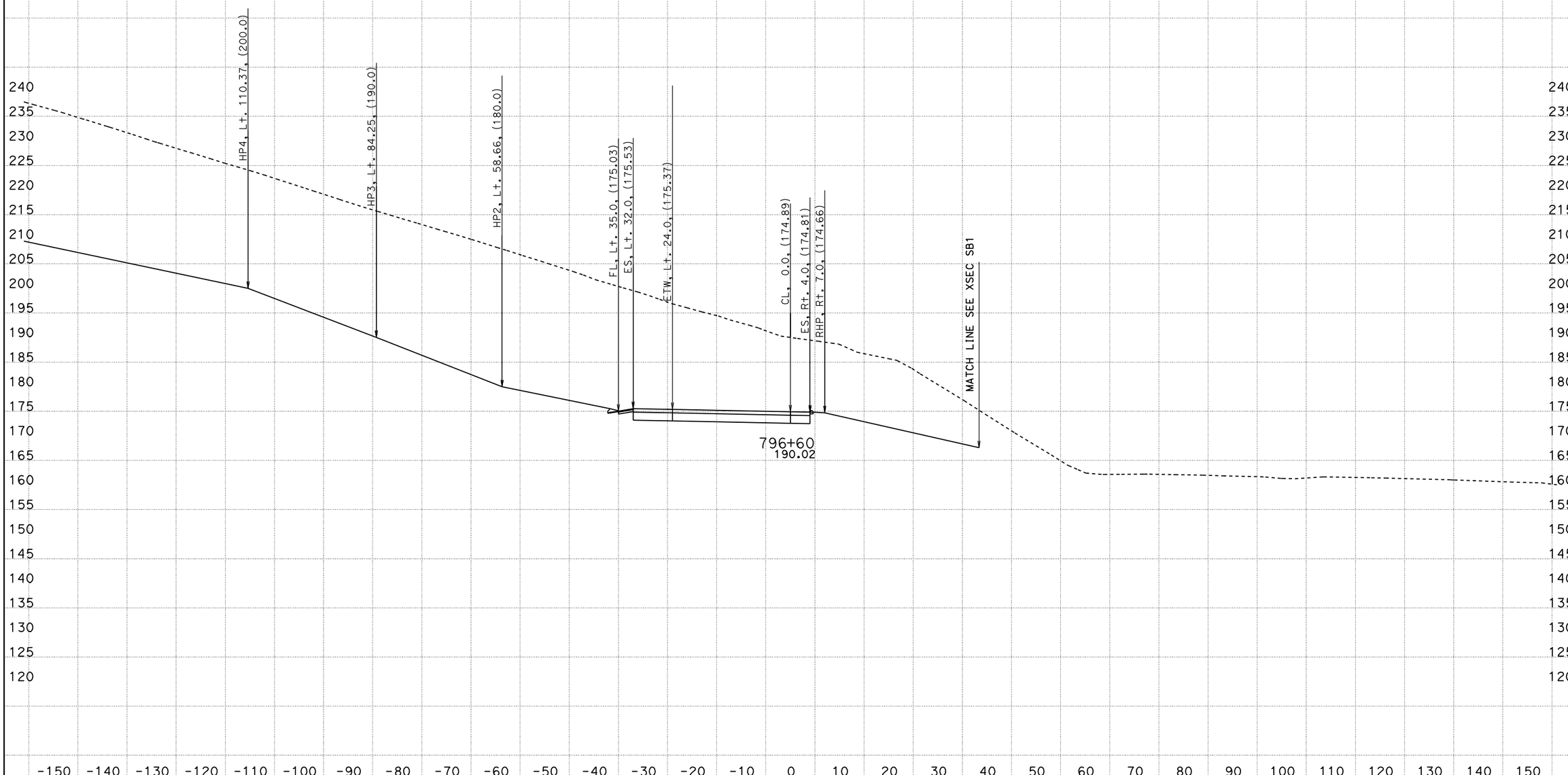

PROJECT ENGINEER: IVO RUMMLER

04/03/2012

KC Project: 0213A File: D:\alignments515801designdata\Ramps\R1\caiceAugust2011\xdr1dtmexist.ear

SCALE: 1" = 10' Horiz.
1" = 10' Vert.

All Dimensions are US Survey Feet

SOUTH BOUND ON RAMP (R1)
CROSS SECTIONS

SHEET 108 OF 168

05-Mon, SB†-100.0/101.3 0.0/1.6

FOR EARTHWORK DEVELOPMENT ONLY

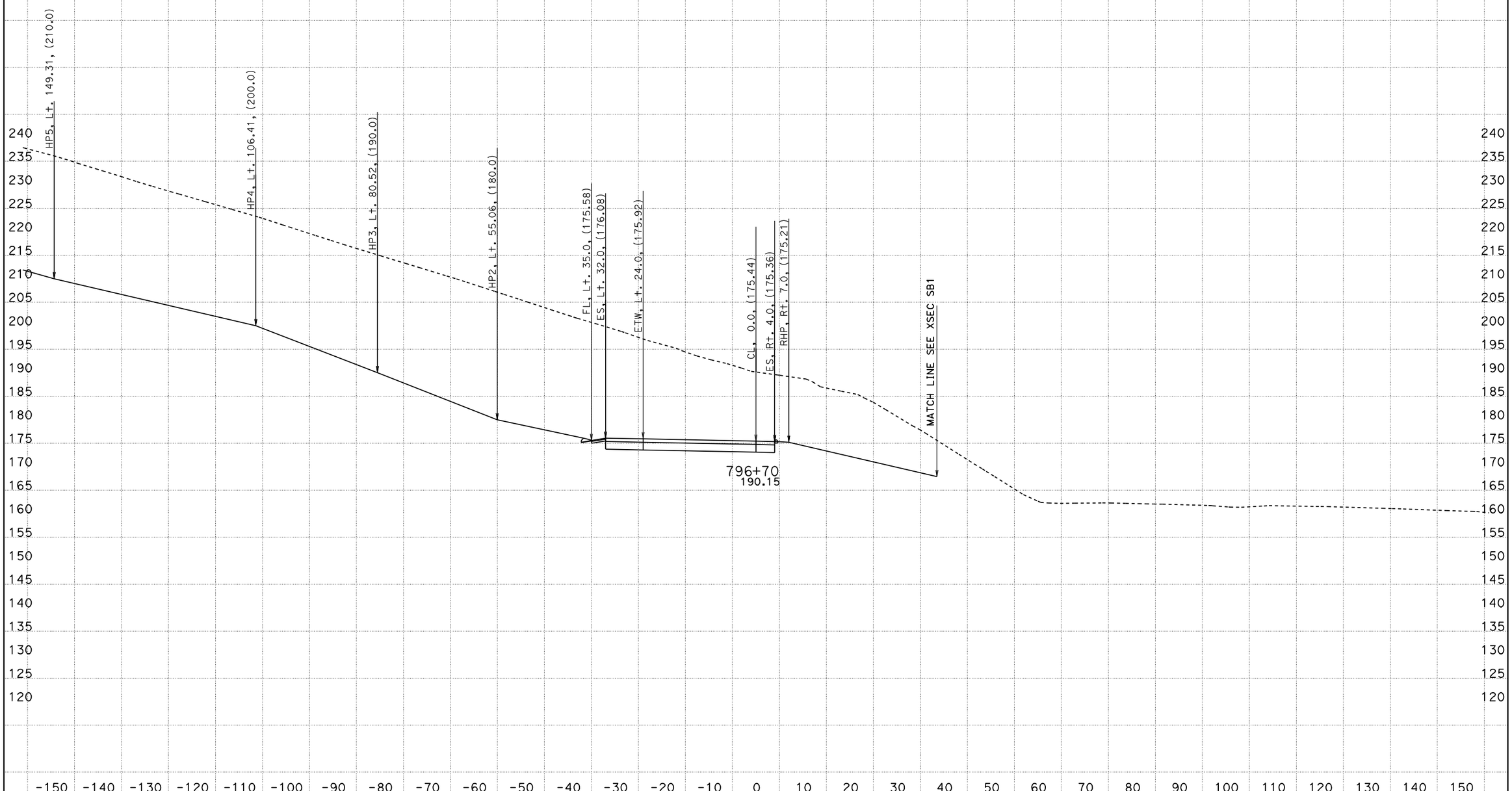

PROJECT ENGINEER: IVO RUMMLER

04/03/2012

KC Project: 0213A File: D:\alignments515801designdata\Ramps\R1\caiceAugust2011\xdr1dtmexist.ear

SCALE: 1" = 10' Horiz.
1" = 10' Vert.

All Dimensions are US Survey Feet

SOUTH BOUND ON RAMP (R1)
CROSS SECTIONS

SHEET 109 OF 168

05-Mon, SBt-100.0/101.3 0.0/1.6

FOR EARTHWORK DEVELOPMENT ONLY

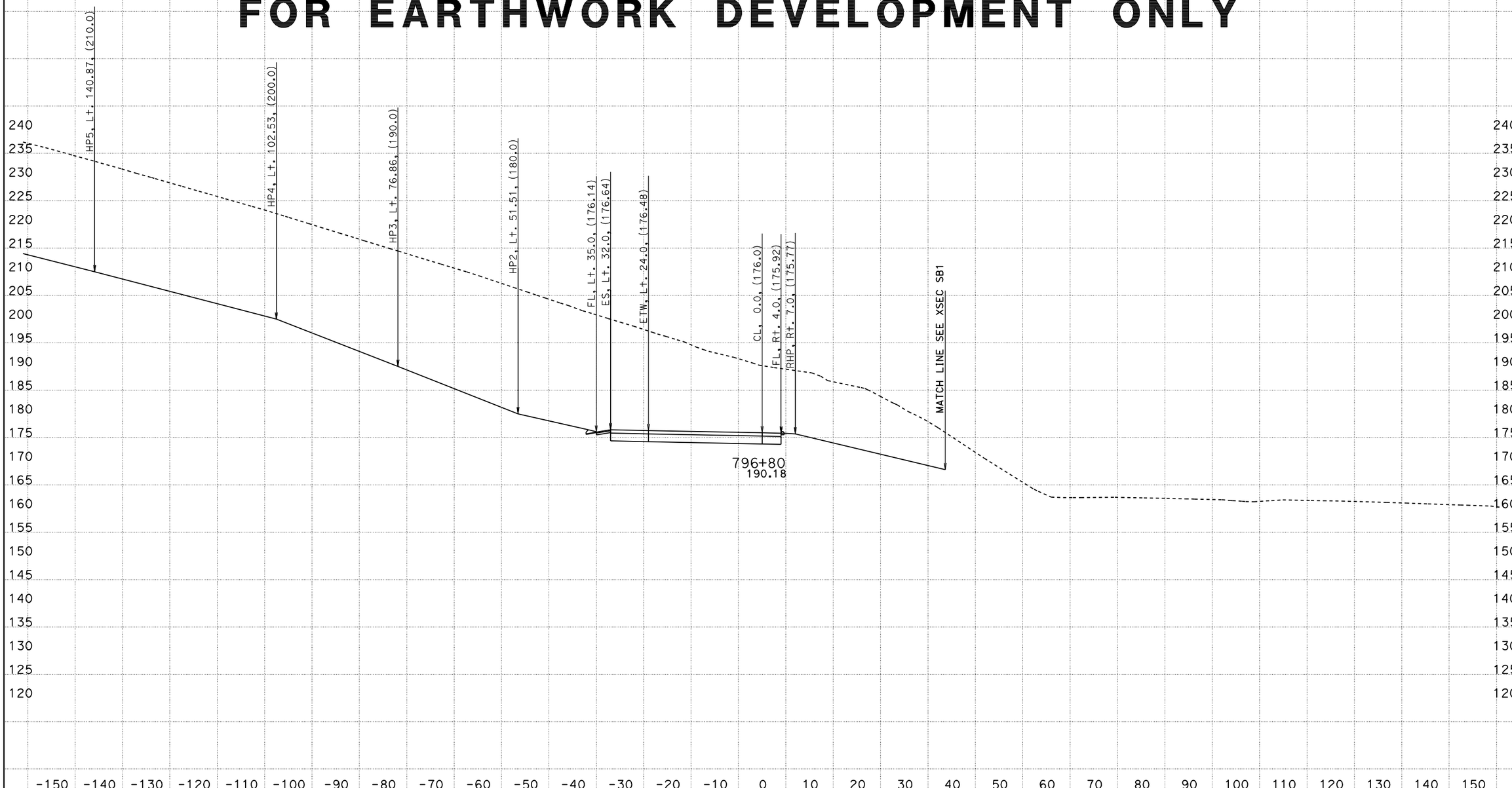

PROJECT ENGINEER: IVO RUMMLER
04/03/2012
KC Project: 0213A File: D:\alignments515801designdata\Ramps\R1\caiceAugust2011\xdr1dtmexist.ear

SCALE: 1" = 10' Horiz.
1" = 10' Vert.

All Dimensions are US Survey Feet

SOUTH BOUND ON RAMP (R1)
CROSS SECTIONS

SHEET 110 OF 168

05-Mon, SBt-100.0/101.3 0.0/1.6

FOR EARTHWORK DEVELOPMENT ONLY

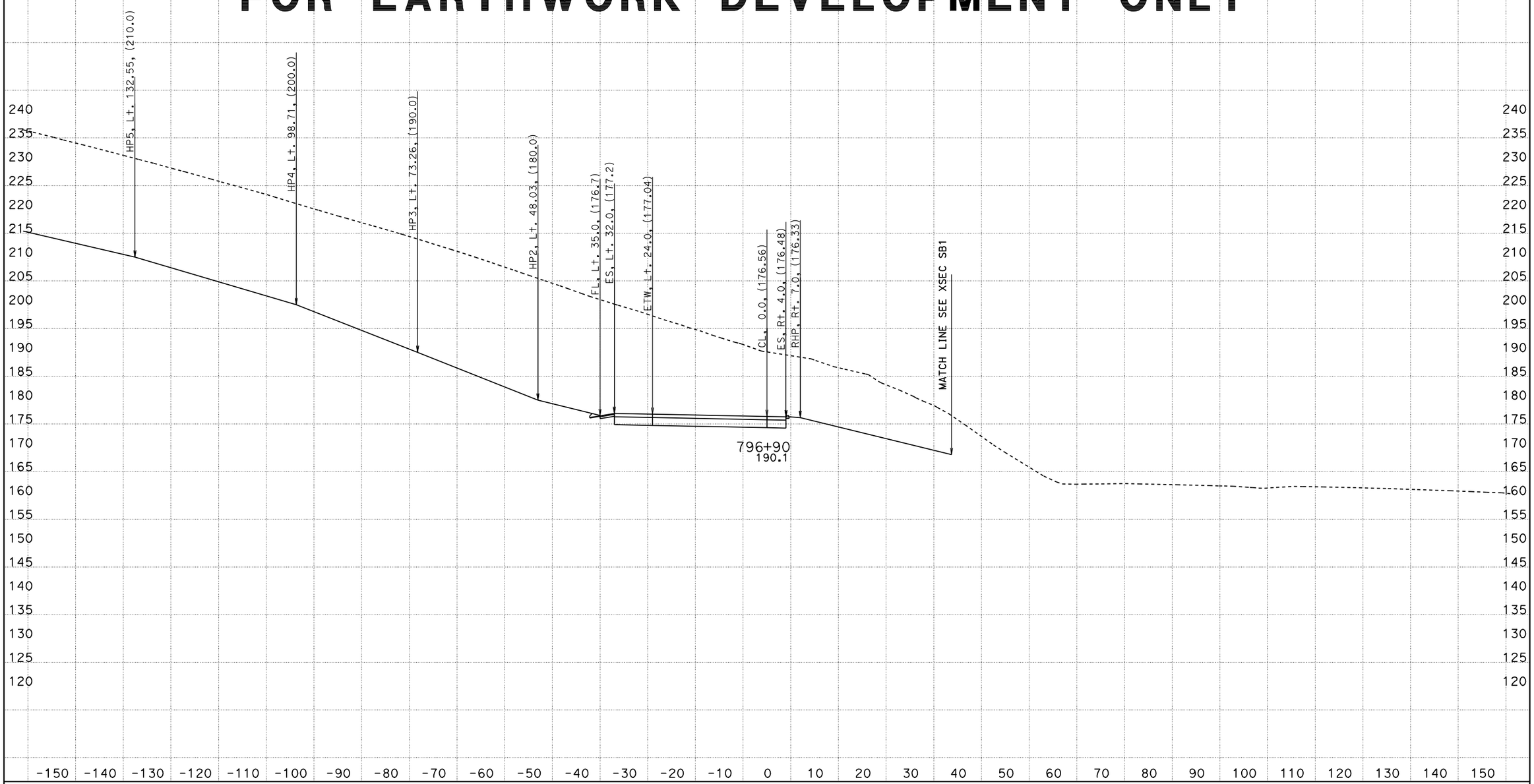

PROJECT ENGINEER: IVO RUMMLER

04/03/2012

KC Project: 0213A File: D:\alignments515801designdata\Ramps\R1\caiceAugust2011\xdr1dtmexist.ear

SCALE: 1" = 10' Horiz.
1" = 10' Vert.

All Dimensions are US Survey Feet

SOUTH BOUND ON RAMP (R1)
CROSS SECTIONS

05-Mon, SBt-100.0/101.3 0.0/1.6

FOR EARTHWORK DEVELOPMENT ONLY

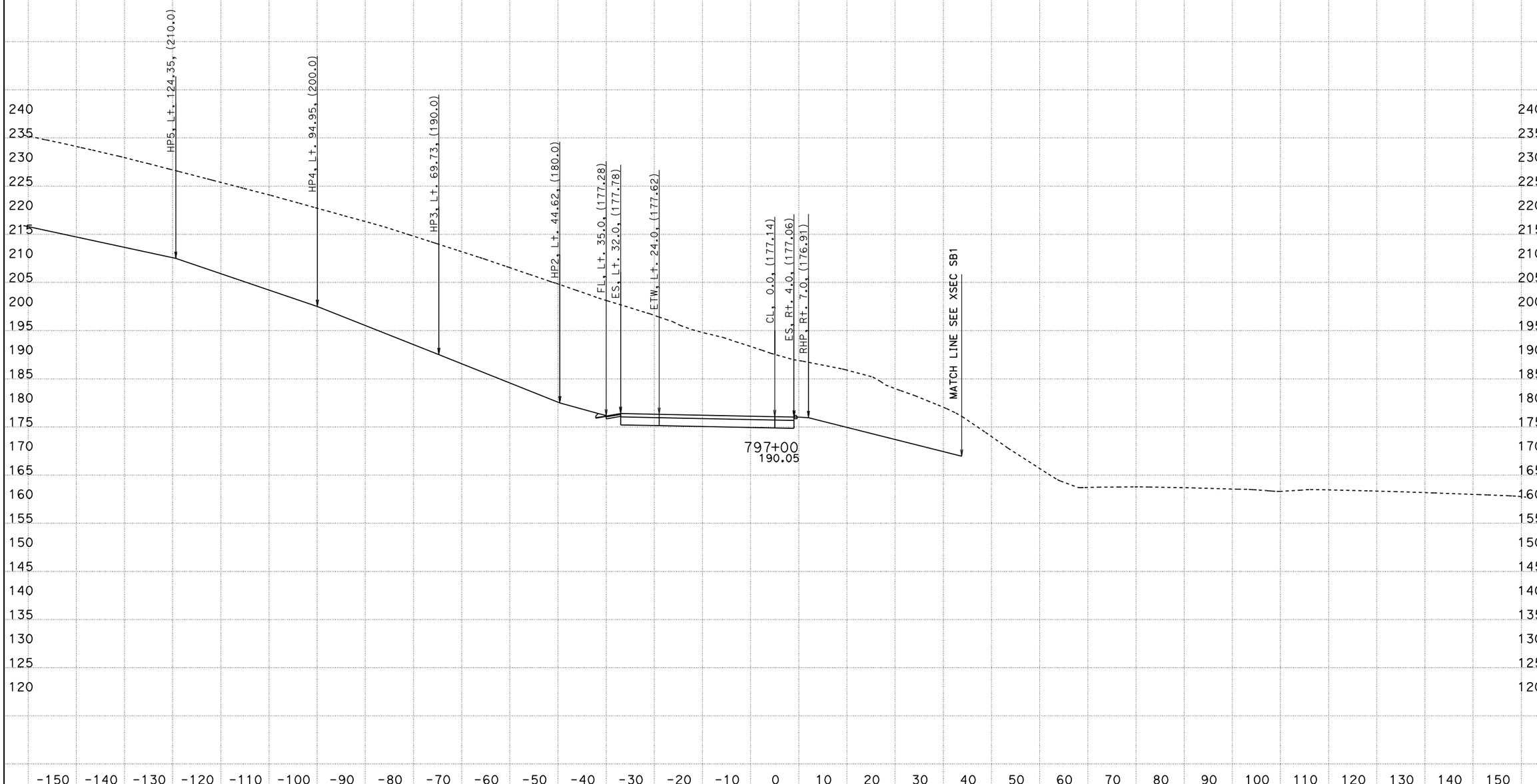

PROJECT ENGINEER: IVO RUMMLER
04/03/2012
KC Project: 0213A File: D:\alignments515801designdata\Ramps\R1\caiceAugust2011\xdr1dtmexist.ear

SCALE: 1" = 10' Horiz.
1" = 10' Vert.

All Dimensions are US Survey Feet

SOUTH BOUND ON RAMP (R1)
CROSS SECTIONS

05-Mon, SBt-100.0/101.3 0.0/1.6

FOR EARTHWORK DEVELOPMENT ONLY

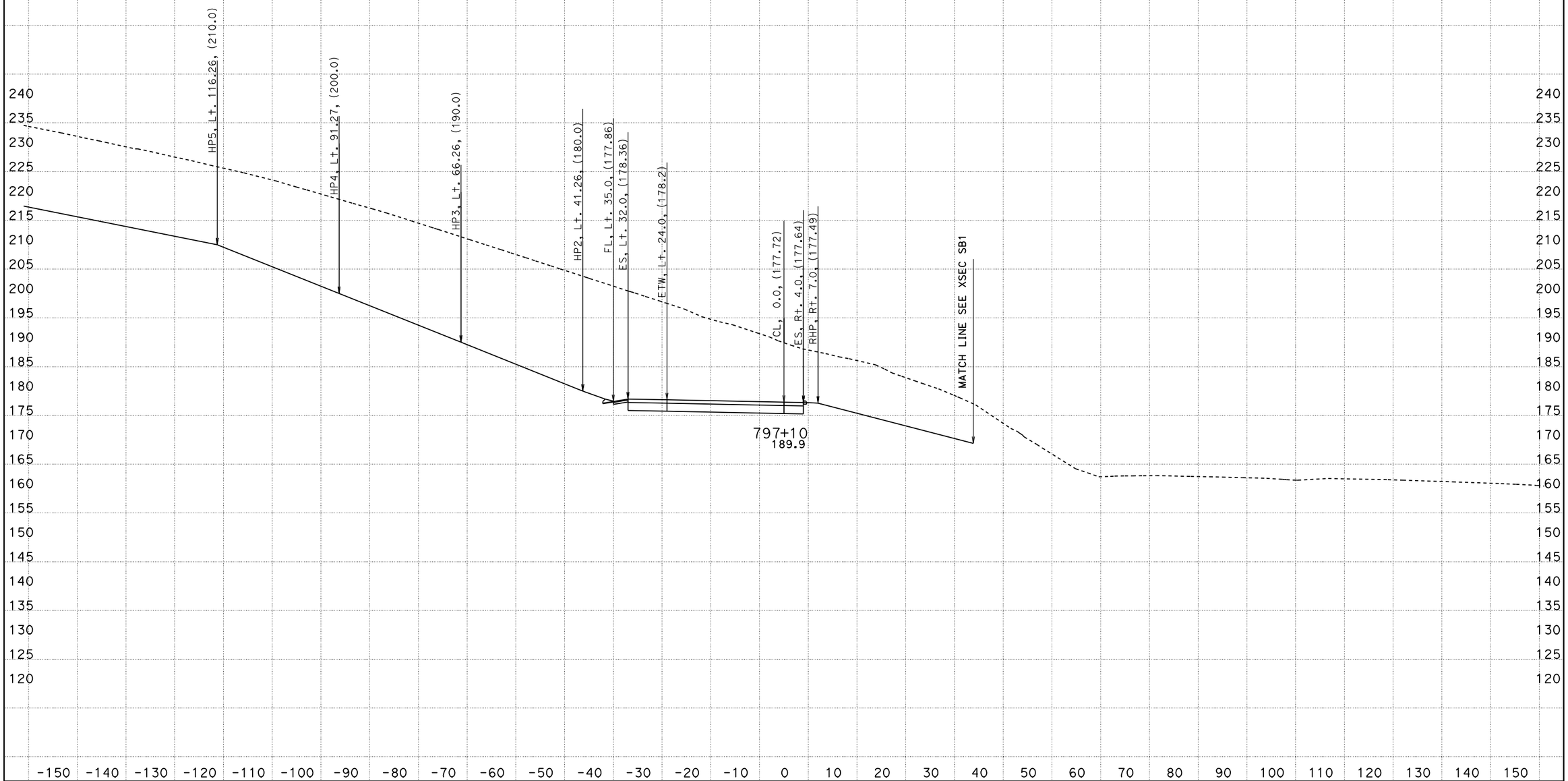

PROJECT ENGINEER: IVO RUMMLER

04/03/2012

KC Project: 0213A File: D:\alignments515801designdata\Ramps\R1\caiceAugust2011\xdr1dtmexist.ear

SCALE: 1" = 10' Horiz.
1" = 10' Vert.

All Dimensions are US Survey Feet

SOUTH BOUND ON RAMP (R1)
CROSS SECTIONS

SHEET 113 OF 168

05-Mon, SBt-100.0/101.3 0.0/1.6

FOR EARTHWORK DEVELOPMENT ONLY

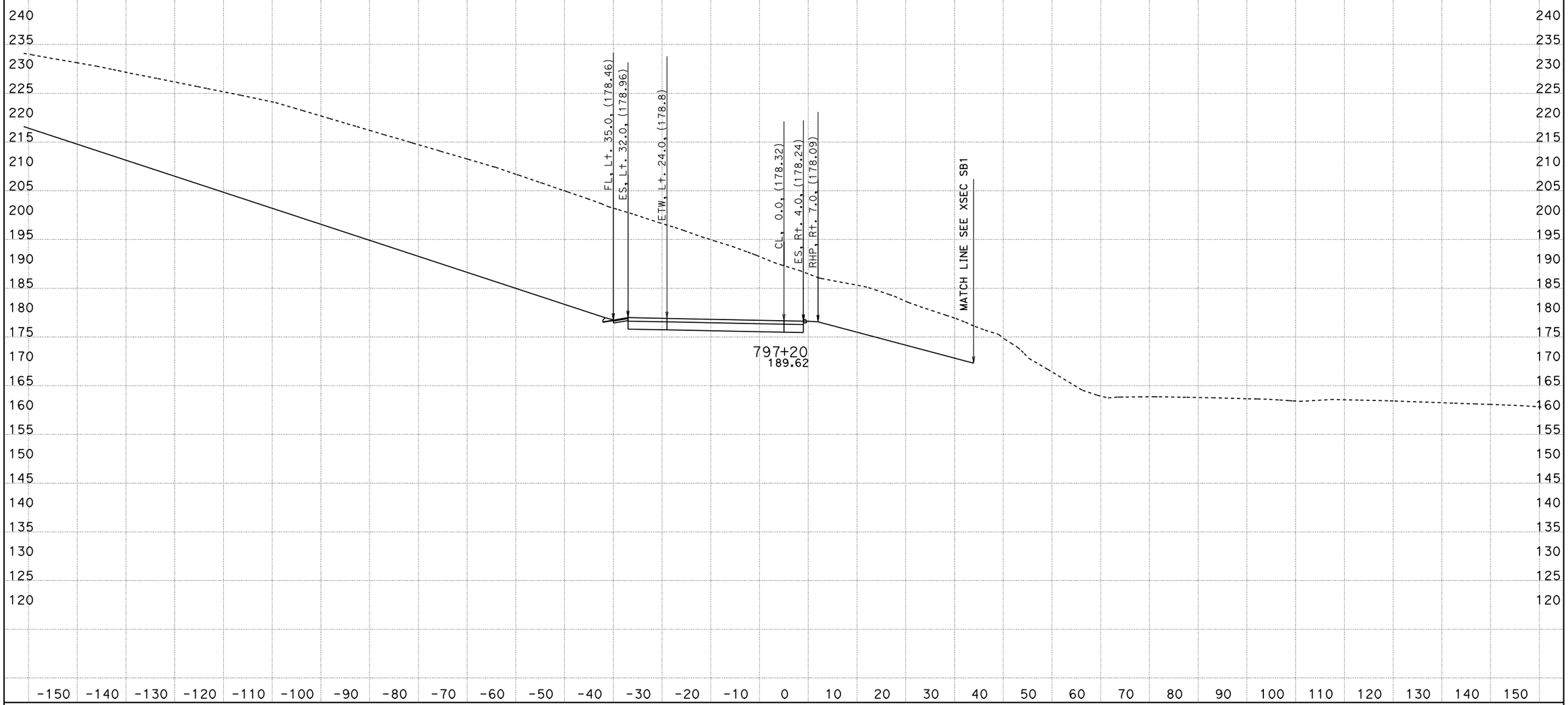

PROJECT ENGINEER: IVO RUMMLER
04/03/2012
KC Project: 0213A File: D:\alignments515801designdata\Ramps\R1\caiceAugust2011\xdr1dtmexist.ear

SCALE: 1" = 10' Horiz.
1" = 10' Vert.

All Dimensions are US Survey Feet

SOUTH BOUND ON RAMP (R1)
CROSS SECTIONS

SHEET 114 OF 168

05-Mon, SBt-100.0/101.3 0.0/1.6

FOR EARTHWORK DEVELOPMENT ONLY

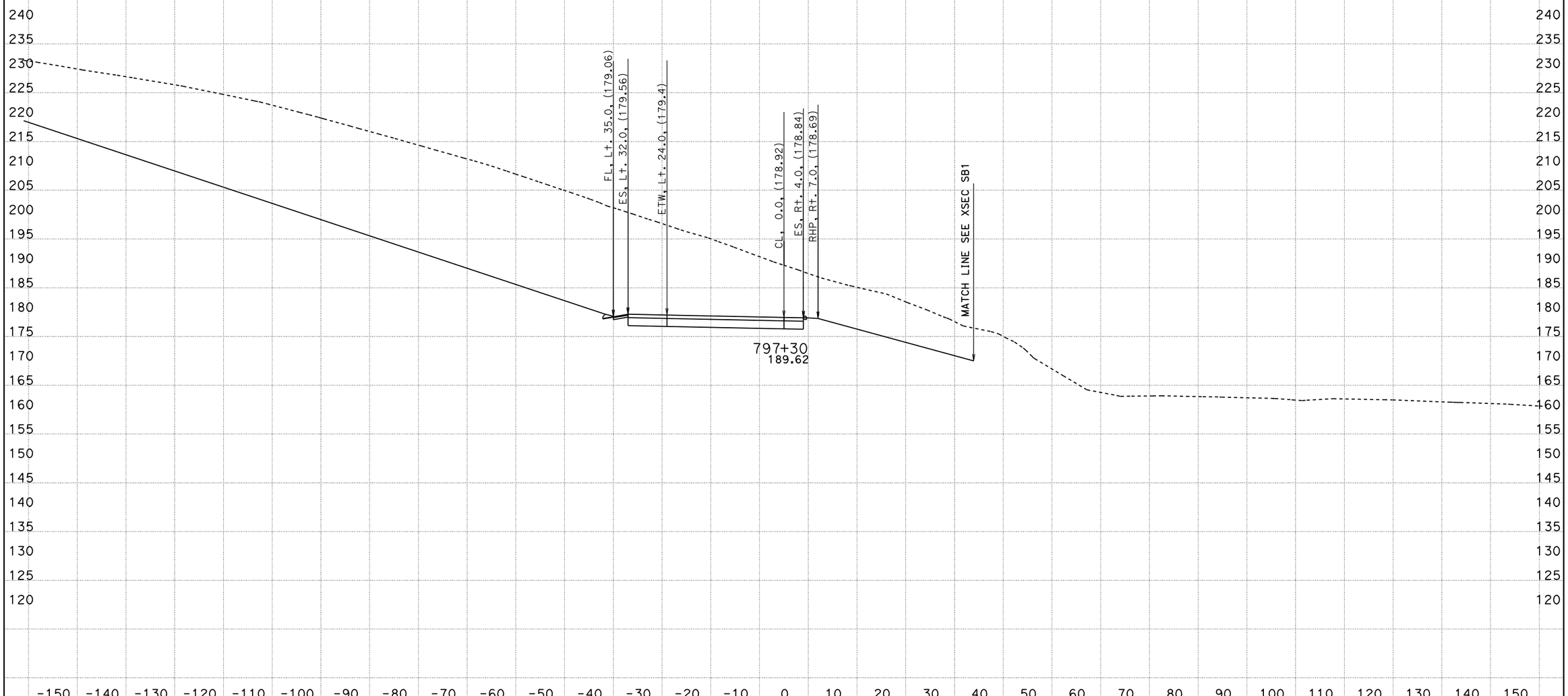

PROJECT ENGINEER: IVO RUMMLER
04/03/2012
KC Project: 0213A File: D:\alignments515801designdata\Ramps\R1\caiceAugust2011\xdr1dtmexist.ear

SCALE: 1" = 10' Horiz.
1" = 10' Vert.

All Dimensions are US Survey Feet

SOUTH BOUND ON RAMP (R1)
CROSS SECTIONS

SHEET 115 OF 168

05-Mon, SBt-100.0/101.3 0.0/1.6

FOR EARTHWORK DEVELOPMENT ONLY

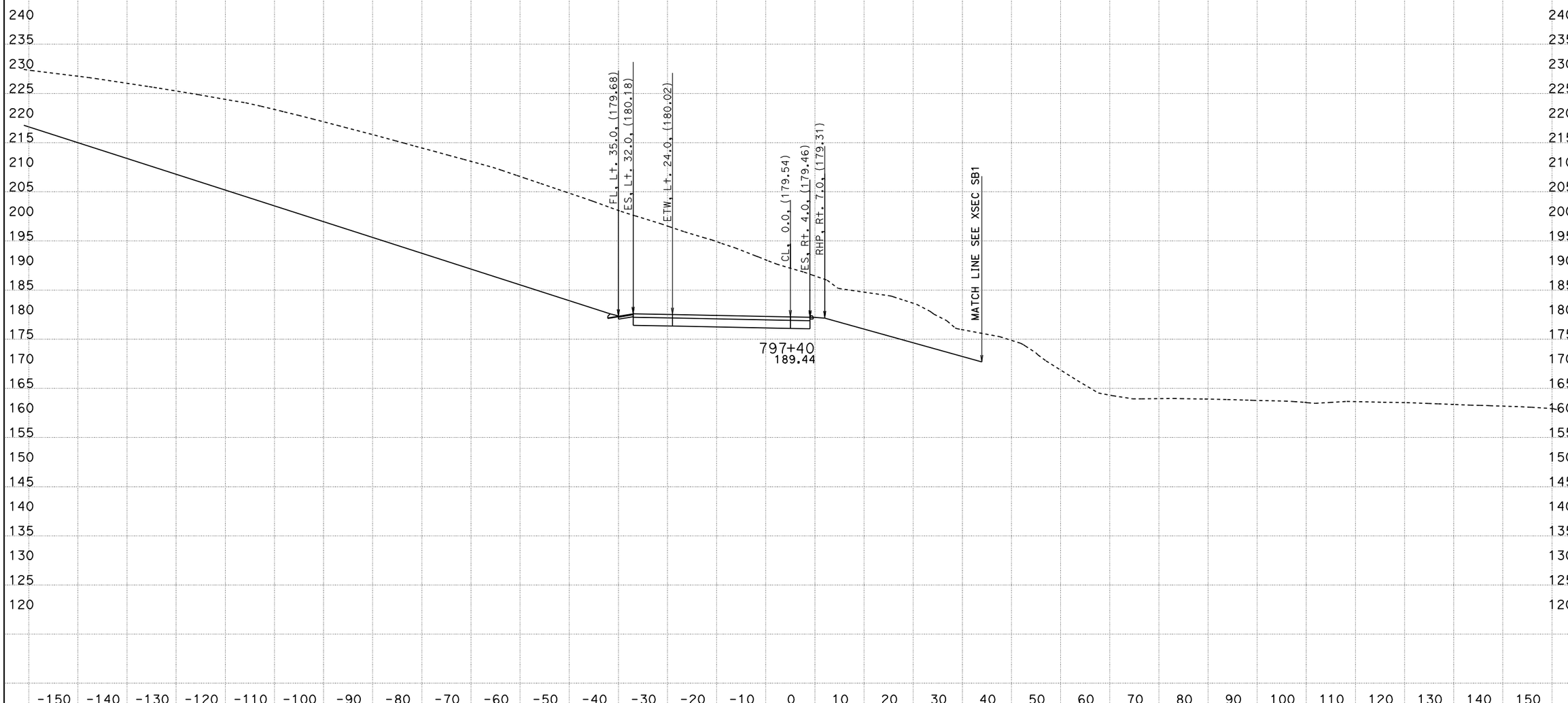

PROJECT ENGINEER: IVO RUMMLER
04/03/2012
KC Project: 0213A File: D:\alignments515801designdata\Ramps\R1\caiceAugust2011\xdr1dtmexist.ear

SCALE: 1" = 10' Horiz.
1" = 10' Vert.

All Dimensions are US Survey Feet

SOUTH BOUND ON RAMP (R1)
CROSS SECTIONS

05-Mon, SB+-100.0/101.3 0.0/1.6

FOR EARTHWORK DEVELOPMENT ONLY

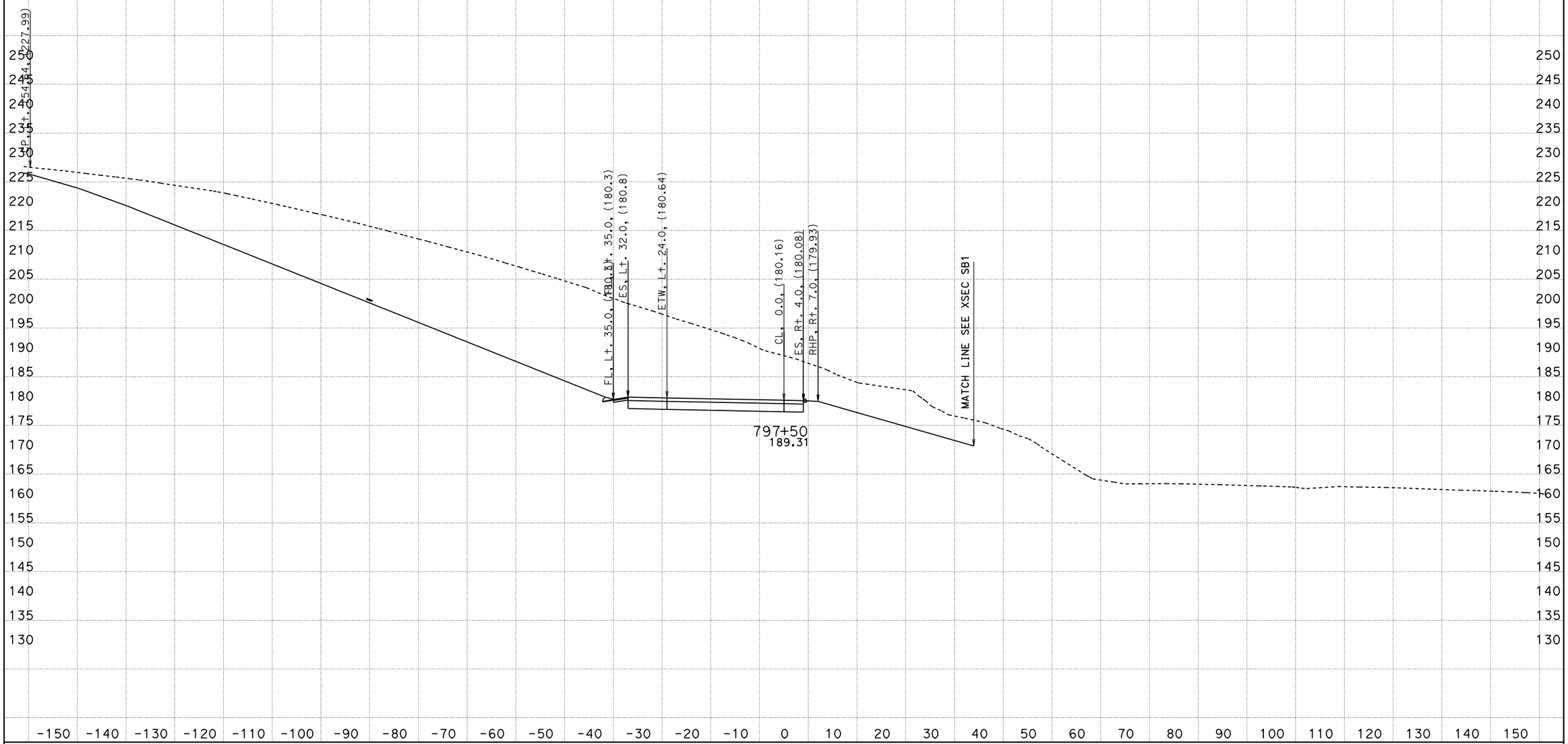

PROJECT ENGINEER: IVO RUMMLER
04/03/2012
KC Project: 0213A File: D:\alignments515801designdata\Ramps\R1\caiceAugust2011\xdr1dtmexist.ear

SCALE: 1" = 10' Horiz.
1" = 10' Vert.

All Dimensions are US Survey Feet

SOUTH BOUND ON RAMP (R1)
CROSS SECTIONS

05-Mon, SB1-100.0/101.3 0.0/1.6

FOR EARTHWORK DEVELOPMENT ONLY

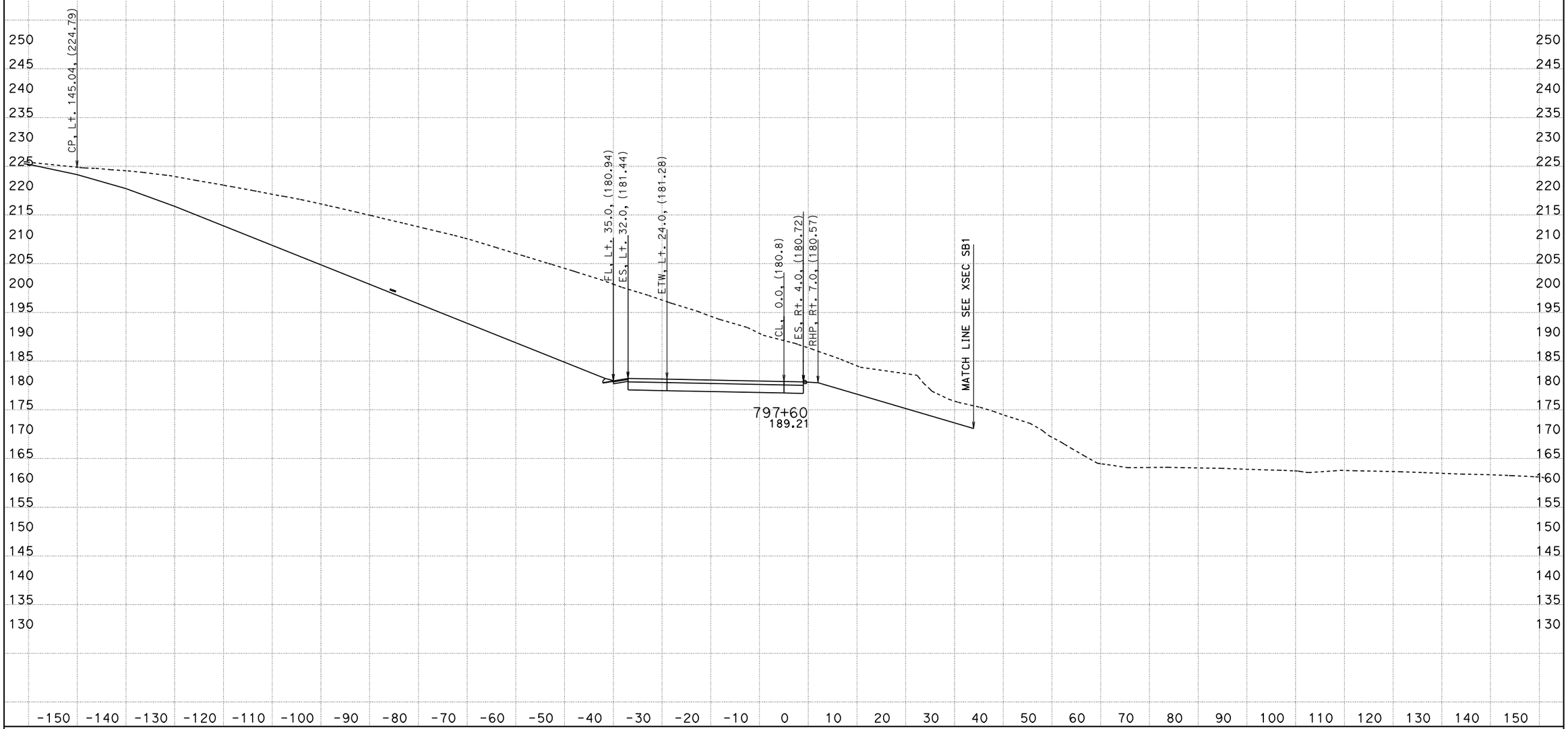

PROJECT ENGINEER: IVO RUMMLER

04/03/2012

KC Project: 0213A File: D:\alignments515801designdata\Ramps\R1\caiceAugust2011\xdr1dtmexist.ear

SCALE: 1" = 10' Horiz.
1" = 10' Vert.

All Dimensions are US Survey Feet

SOUTH BOUND ON RAMP (R1)
CROSS SECTIONS

SHEET 118 OF 168

05-Mon, SB†-100.0/101.3 0.0/1.6

FOR EARTHWORK DEVELOPMENT ONLY

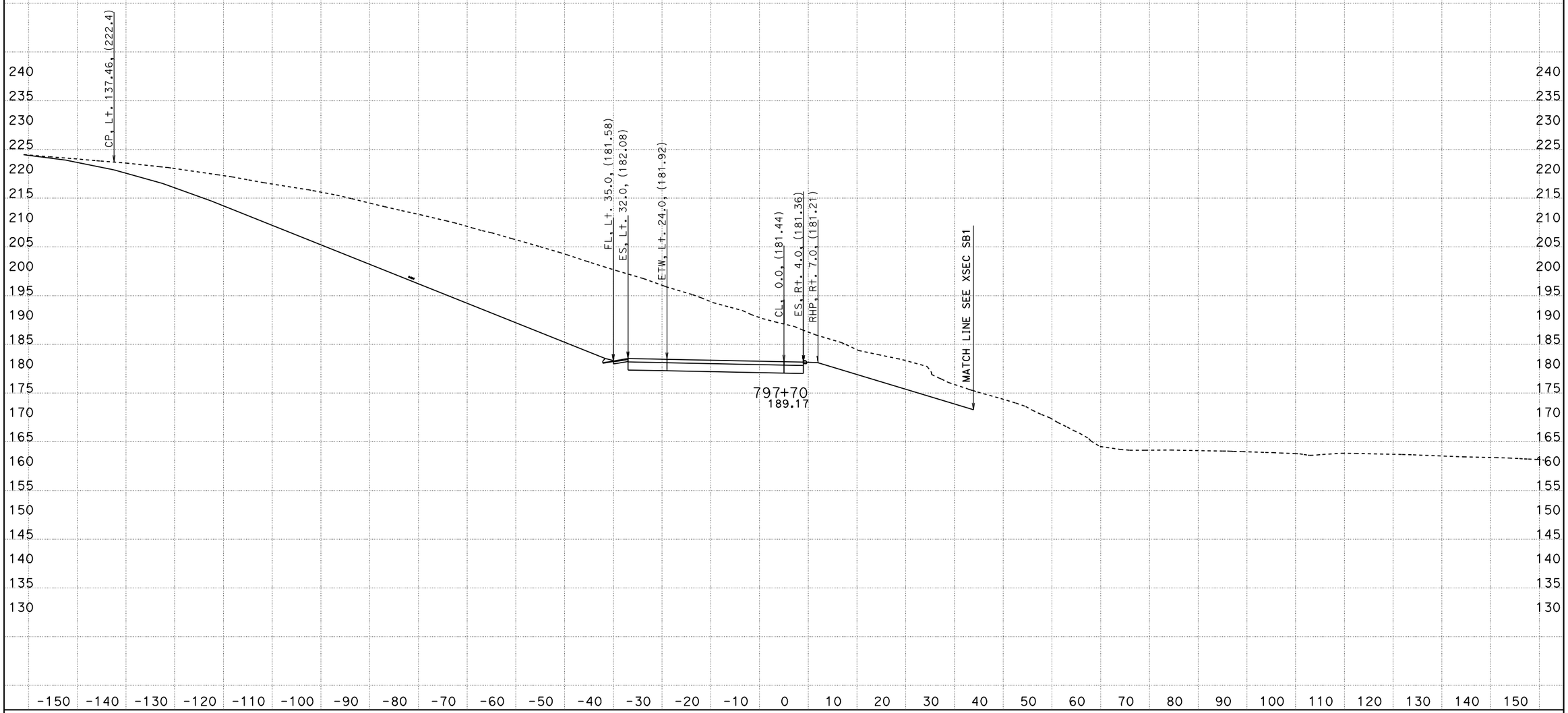

PROJECT ENGINEER: IVO RUMMLER
04/03/2012
KC Project: 0213A File: D:\alignments515801designdata\Ramps\R1\caiceAugust2011\xdr1dtmexist.ear

SCALE: 1" = 10' Horiz.
1" = 10' Vert.

All Dimensions are US Survey Feet

SOUTH BOUND ON RAMP (R1)
CROSS SECTIONS

SHEET 119 OF 168

05-Mon, SB1-100.0/101.3 0.0/1.6

FOR EARTHWORK DEVELOPMENT ONLY

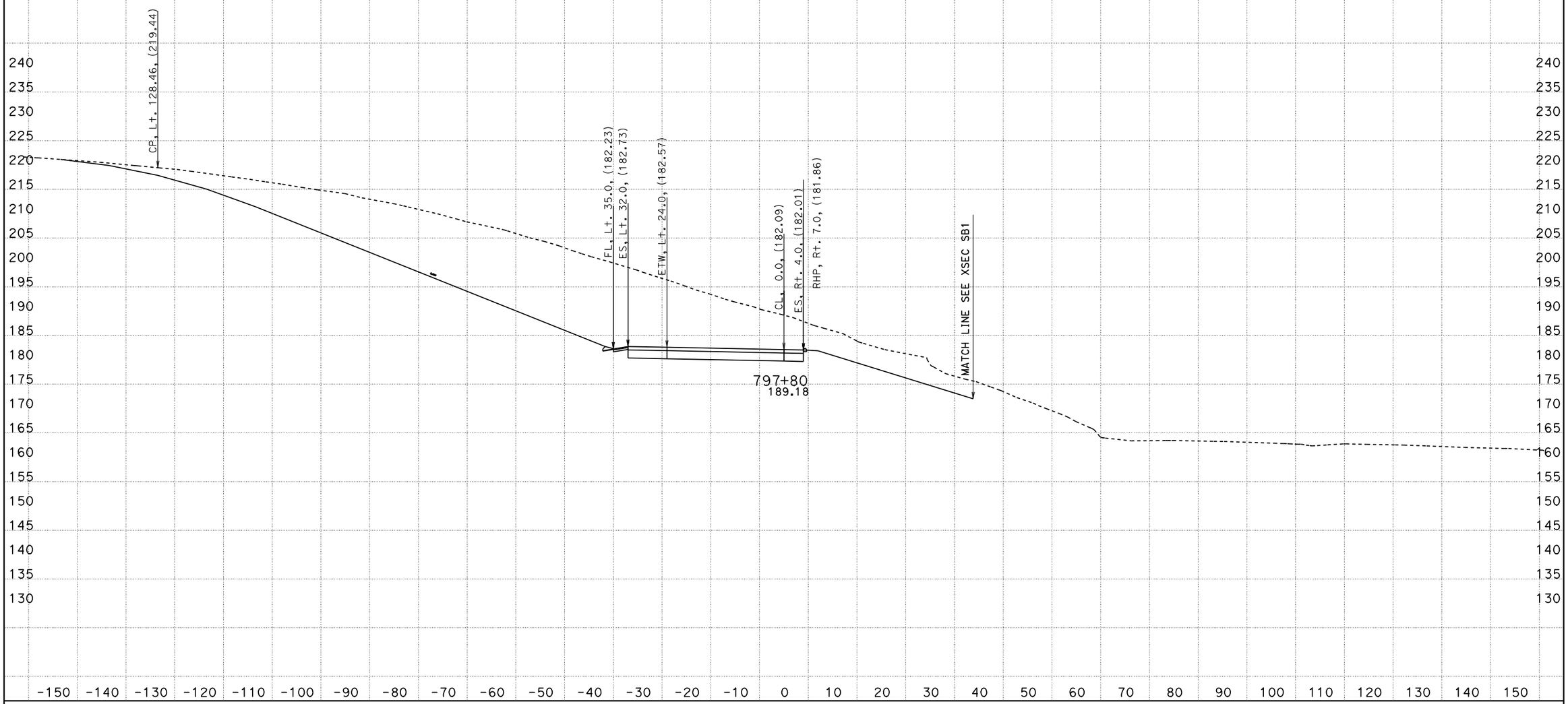

PROJECT ENGINEER: IVO RUMMLER
04/03/2012
KC Project: 0213A File: D:\alignments515801designdata\Ramps\R1\caiceAugust2011\xdr1dtmexist.ear

SCALE: 1" = 10' Horiz.
1" = 10' Vert.

All Dimensions are US Survey Feet

SOUTH BOUND ON RAMP (R1)
CROSS SECTIONS

05-Mon, SBt-100.0/101.3 0.0/1.6

FOR EARTHWORK DEVELOPMENT ONLY

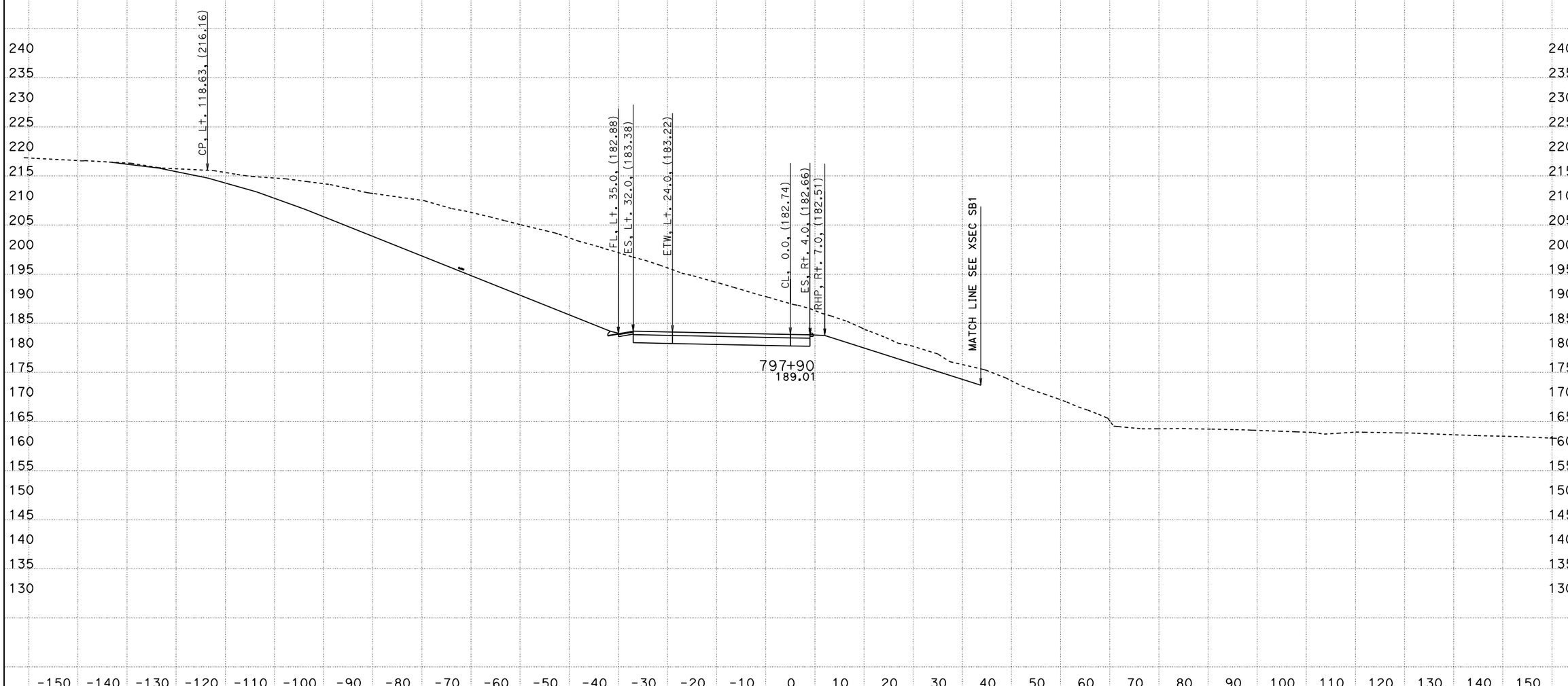

PROJECT ENGINEER: IVO RUMMLER
04/03/2012
KC Project: 0213A File: D:\alignments515801designdata\Ramps\R1\caiceAugust2011\xdr1dtmexist.ear

SCALE: 1" = 10' Horiz.
1" = 10' Vert.

All Dimensions are US Survey Feet

SOUTH BOUND ON RAMP (R1)
CROSS SECTIONS

SHEET 121 OF 168

05-Mon, SBt-100.0/101.3 0.0/1.6

FOR EARTHWORK DEVELOPMENT ONLY

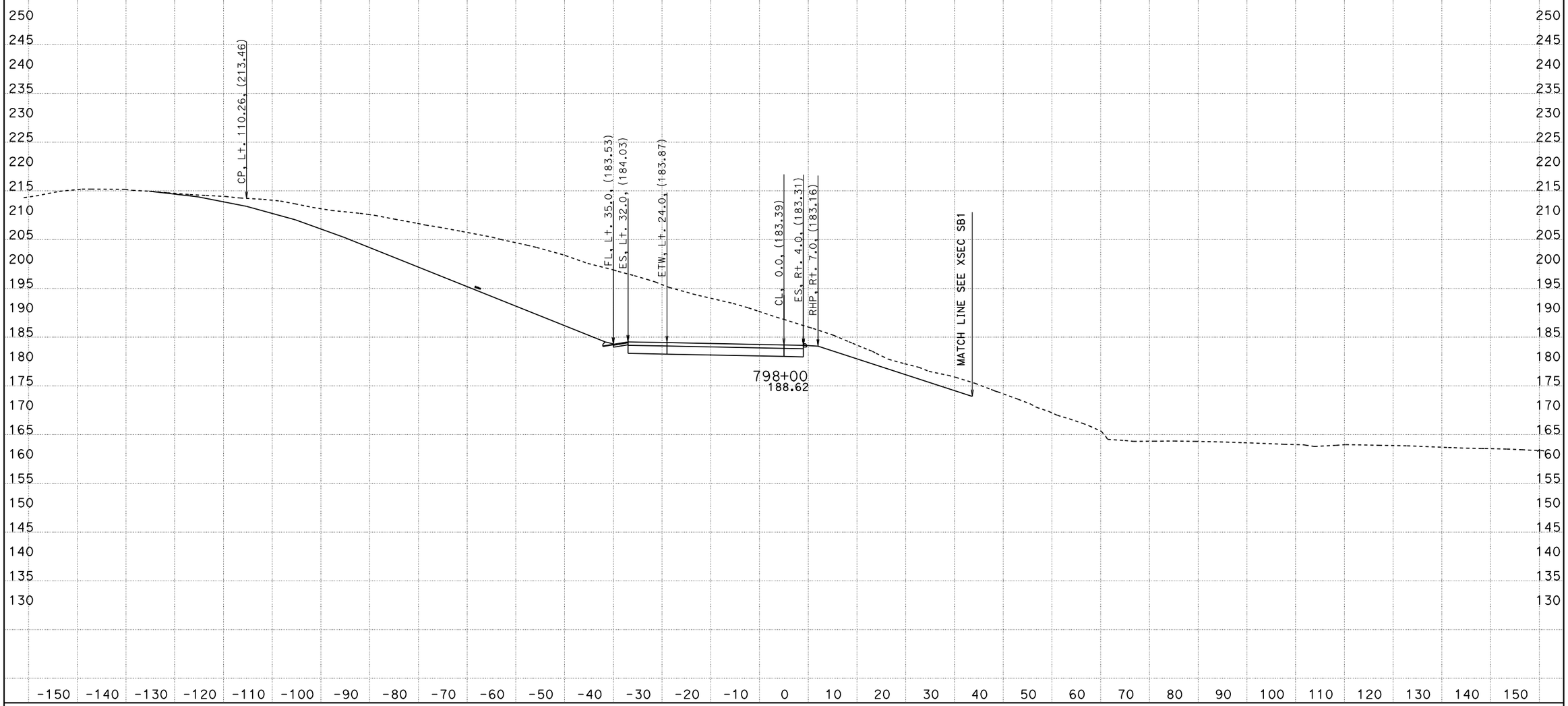

PROJECT ENGINEER: IVO RUMMLER

04/03/2012

KC Project: 0213A File: D:\alignments515801designdata\Ramps\R1\caiceAugust2011\xdr1dtmexist.ear

SCALE: 1" = 10' Horiz.
1" = 10' Vert.

All Dimensions are US Survey Feet

SOUTH BOUND ON RAMP (R1)
CROSS SECTIONS

SHEET 122 OF 168

05-Mon, SBt-100.0/101.3 0.0/1.6

FOR EARTHWORK DEVELOPMENT ONLY

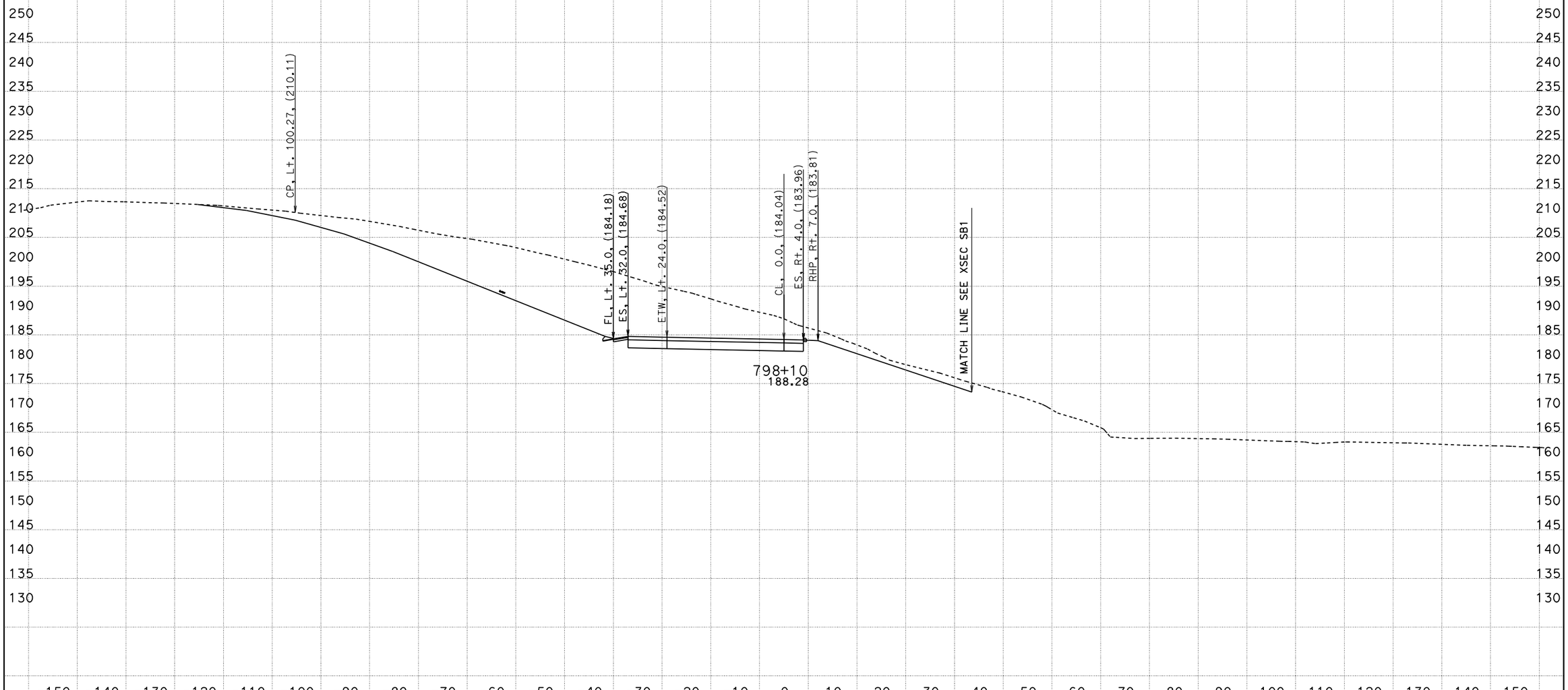

PROJECT ENGINEER: IVO RUMMLER

04/03/2012

KC Project: 0213A File: D:\alignments515801designdata\Ramps\R1\caiceAugust2011\xdr1dtmexist.ear

SCALE: 1" = 10' Horiz.
1" = 10' Vert.

All Dimensions are US Survey Feet

SOUTH BOUND ON RAMP (R1)
CROSS SECTIONS

SHEET 123 OF 168

05-Mon, SBt-100.0/101.3 0.0/1.6

FOR EARTHWORK DEVELOPMENT ONLY

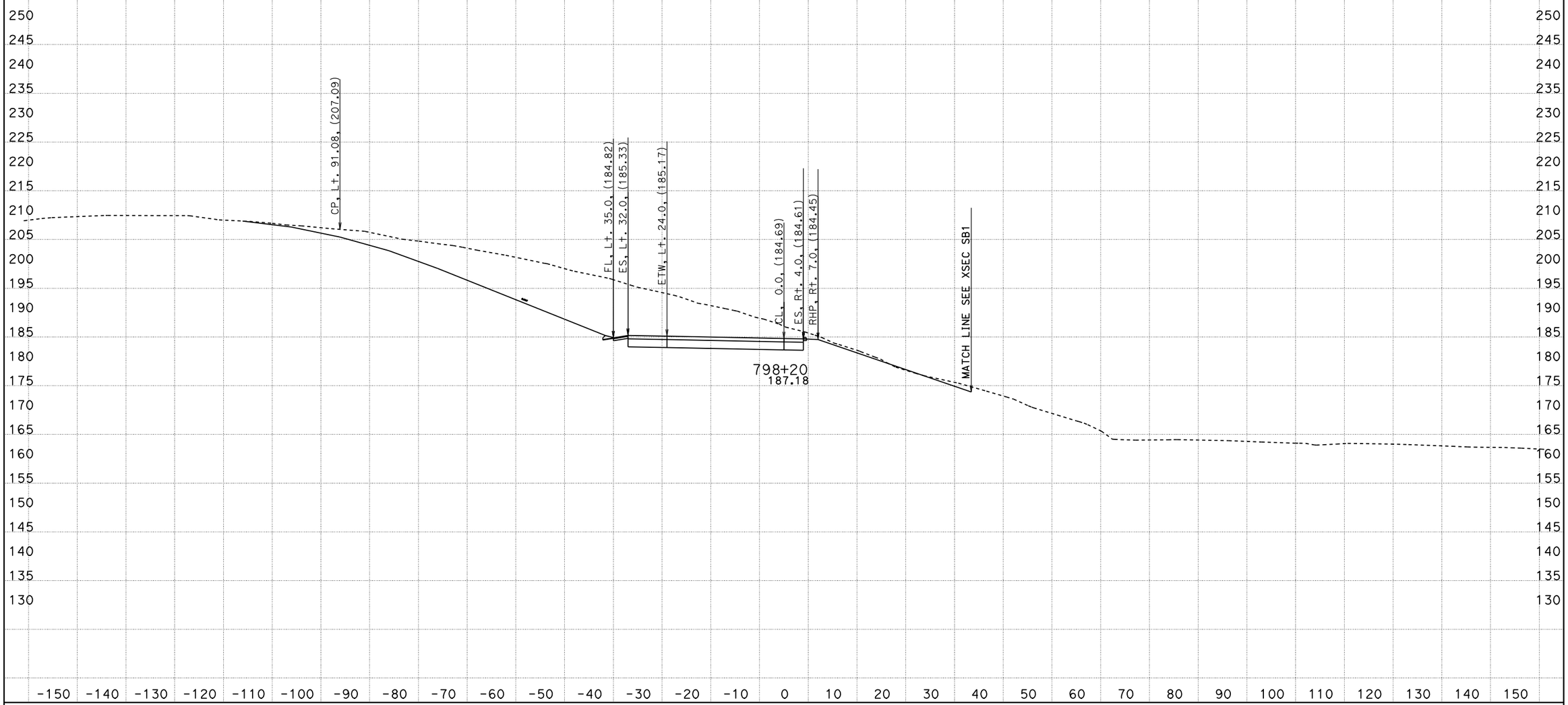

PROJECT ENGINEER: IVO RUMMLER
04/03/2012
KC Project: 0213A File: D:\alignments515801designdata\Ramps\R1\caiceAugust2011\xdr1dtmexist.ear

SCALE: 1" = 10' Horiz.
1" = 10' Vert.

All Dimensions are US Survey Feet

SOUTH BOUND ON RAMP (R1)
CROSS SECTIONS

SHEET 124 OF 168

05-Mon, SBt-100.0/101.3 0.0/1.6

FOR EARTHWORK DEVELOPMENT ONLY

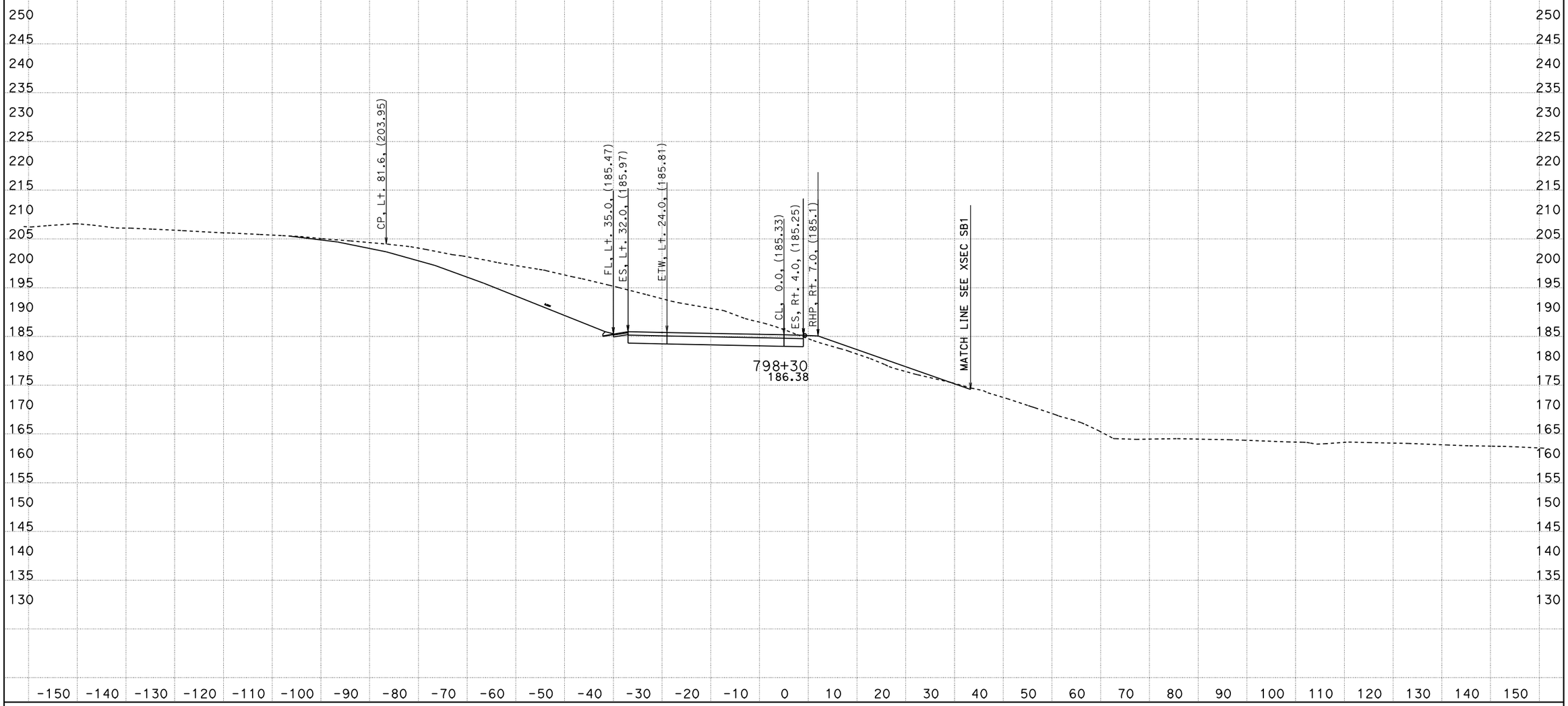

PROJECT ENGINEER: IVO RUMMLER
04/03/2012
KC Project: 0213A File: D:\alignments515801designdata\Ramps\R1\caiceAugust2011\xdr1dtmexist.ear

SCALE: 1" = 10' Horiz.
1" = 10' Vert.

All Dimensions are US Survey Feet

SOUTH BOUND ON RAMP (R1)
CROSS SECTIONS

05-Mon, SBt-100.0/101.3 0.0/1.6

FOR EARTHWORK DEVELOPMENT ONLY

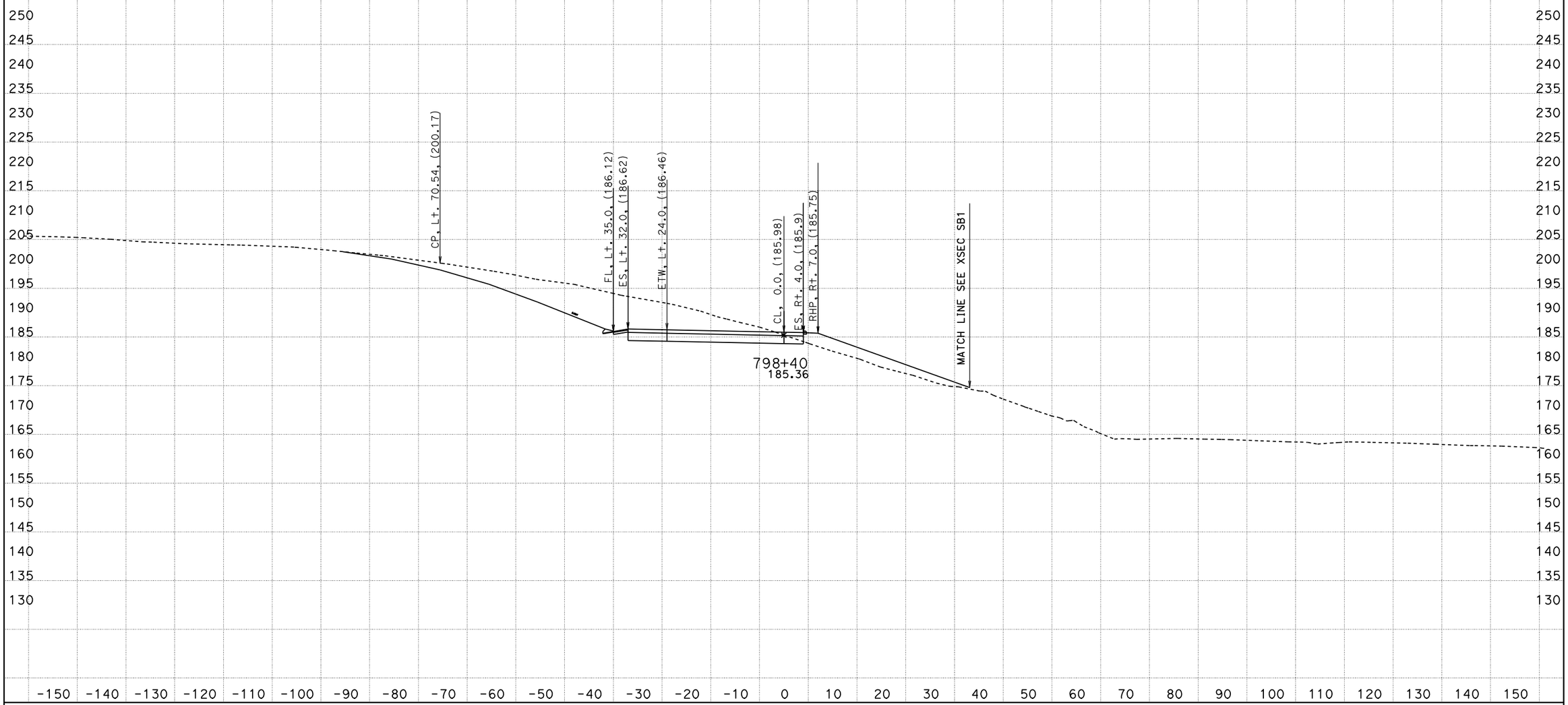

PROJECT ENGINEER: IVO RUMMLER
04/03/2012
KC Project: 0213A File: D:\alignments515801designdata\Ramps\R1\caiceAugust2011\xdr1dtmexist.ear

SCALE: 1" = 10' Horiz.
1" = 10' Vert.

All Dimensions are US Survey Feet

SOUTH BOUND ON RAMP (R1)
CROSS SECTIONS

05-Mon, SBt-100.0/101.3 0.0/1.6

FOR EARTHWORK DEVELOPMENT ONLY

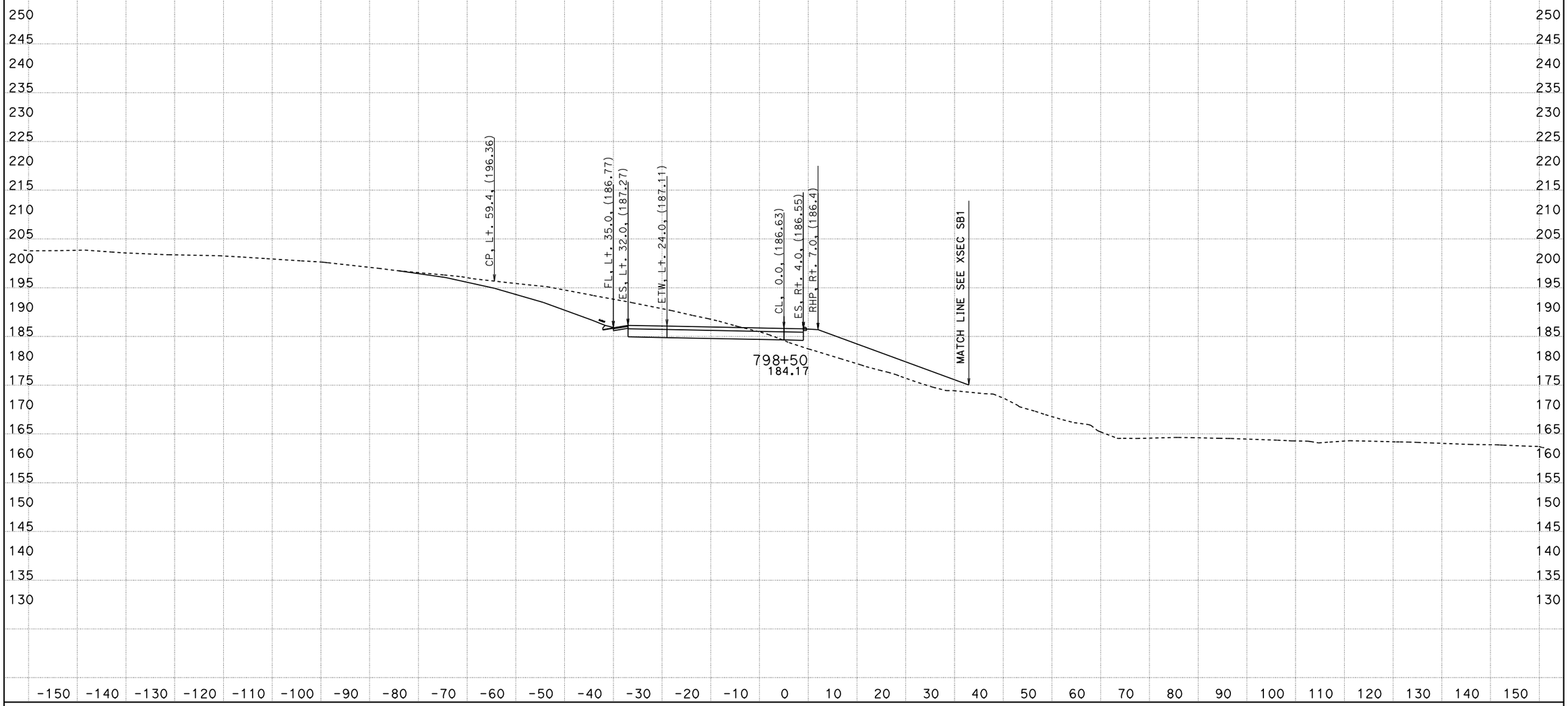

PROJECT ENGINEER: IVO RUMMLER
04/03/2012
KC Project: 0213A File: D:\alignments515801designdata\Ramps\R1\caiceAugust2011\xdr1dtmexist.ear

SCALE: 1" = 10' Horiz.
1" = 10' Vert.

All Dimensions are US Survey Feet

SOUTH BOUND ON RAMP (R1)
CROSS SECTIONS

SHEET 127 OF 168

05-Mon, SBt-100.0/101.3 0.0/1.6

FOR EARTHWORK DEVELOPMENT ONLY

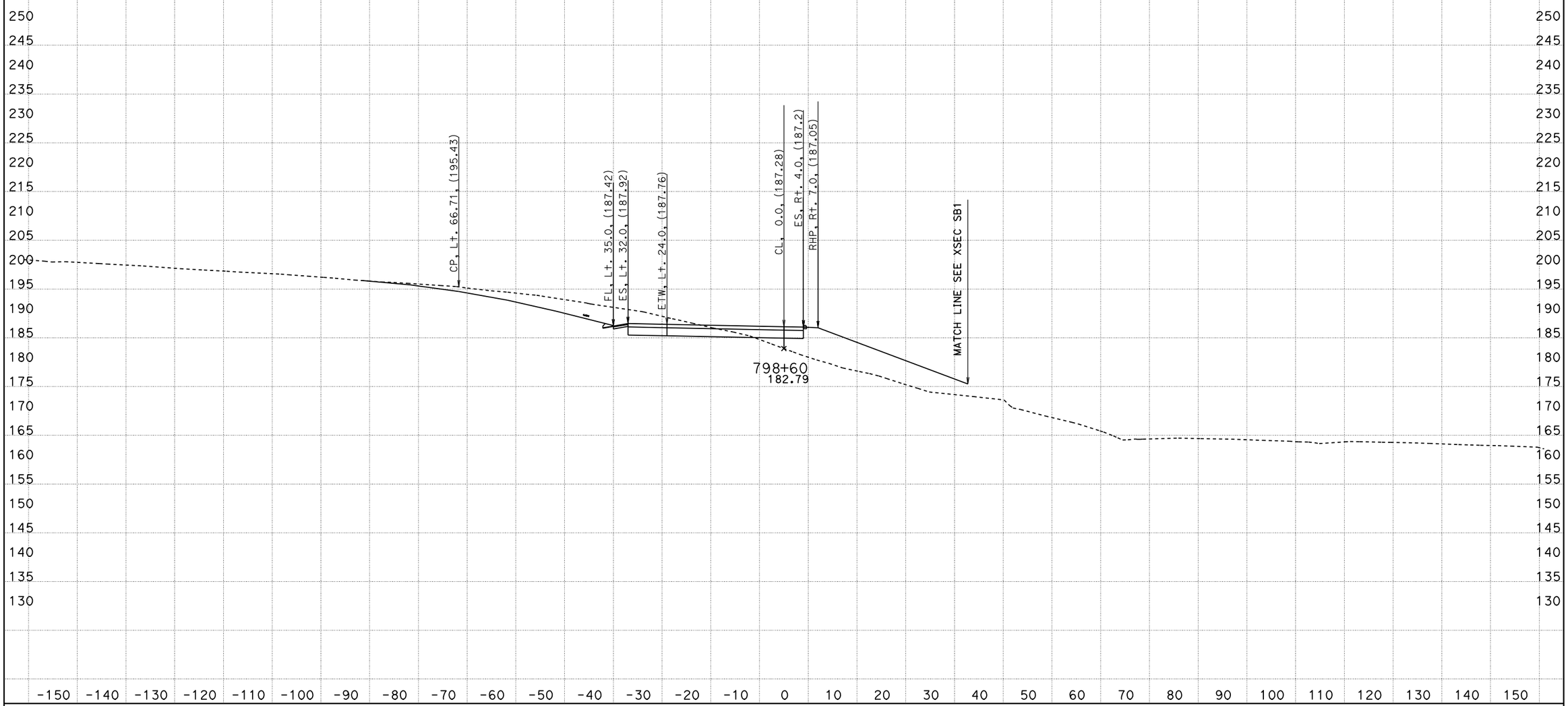

PROJECT ENGINEER: IVO RUMMLER
04/03/2012
KC Project: 0213A File: D:\alignments515801designdata\Ramps\R1\caiceAugust2011\xdr1dtmexist.ear

SCALE: 1" = 10' Horiz.
1" = 10' Vert.

All Dimensions are US Survey Feet

SOUTH BOUND ON RAMP (R1)
CROSS SECTIONS

SHEET 128 OF 168

05-Mon, SBt-100.0/101.3 0.0/1.6

FOR EARTHWORK DEVELOPMENT ONLY

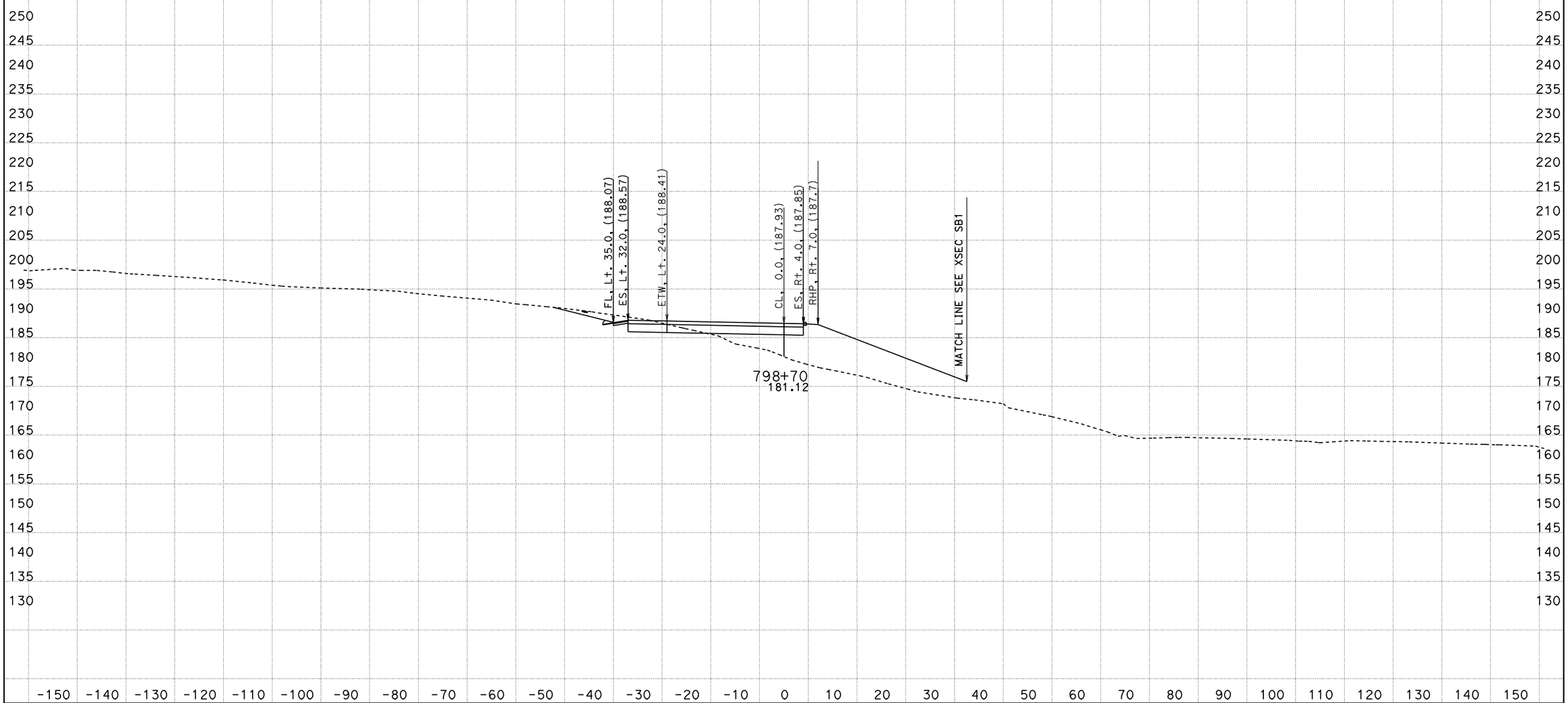

PROJECT ENGINEER: IVO RUMMLER
04/03/2012
KC Project: 0213A File: D:\alignments515801designdata\Ramps\R1\caiceAugust2011\xdr1dtmexist.ear

SCALE: 1" = 10' Horiz.
1" = 10' Vert.

All Dimensions are US Survey Feet

SOUTH BOUND ON RAMP (R1)
CROSS SECTIONS

SHEET 129 OF 168

05-Mon, SBt-100.0/101.3 0.0/1.6

FOR EARTHWORK DEVELOPMENT ONLY

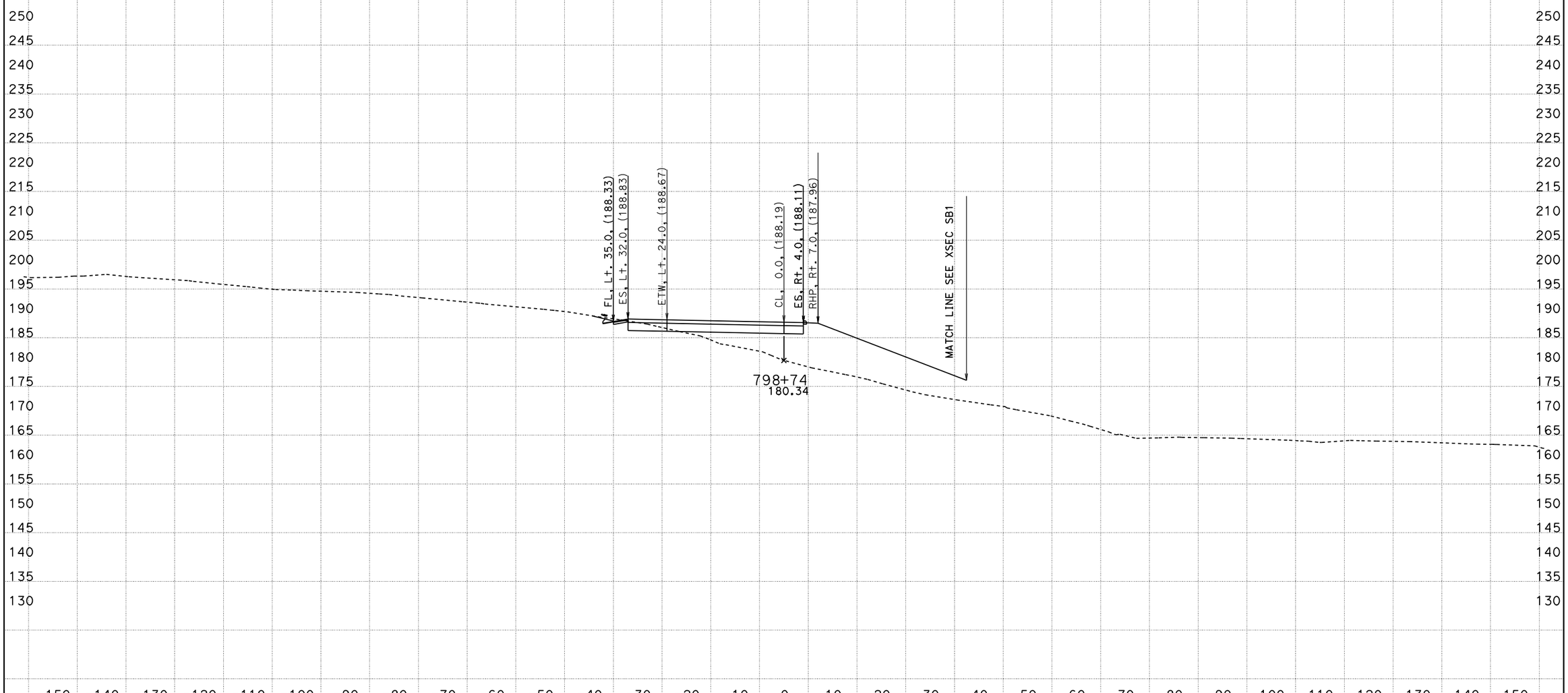

PROJECT ENGINEER: IVO RUMMLER
04/03/2012
KC Project: 0213A File: D:\alignments515801designdata\Ramps\R1\caiceAugust2011\xdr1dtmexist.ear

SCALE: 1" = 10' Horiz.
1" = 10' Vert.

All Dimensions are US Survey Feet

SOUTH BOUND ON RAMP (R1)
CROSS SECTIONS

SHEET 130 OF 168

05-Mon, SBt-100.0/101.3 0.0/1.6

FOR EARTHWORK DEVELOPMENT ONLY

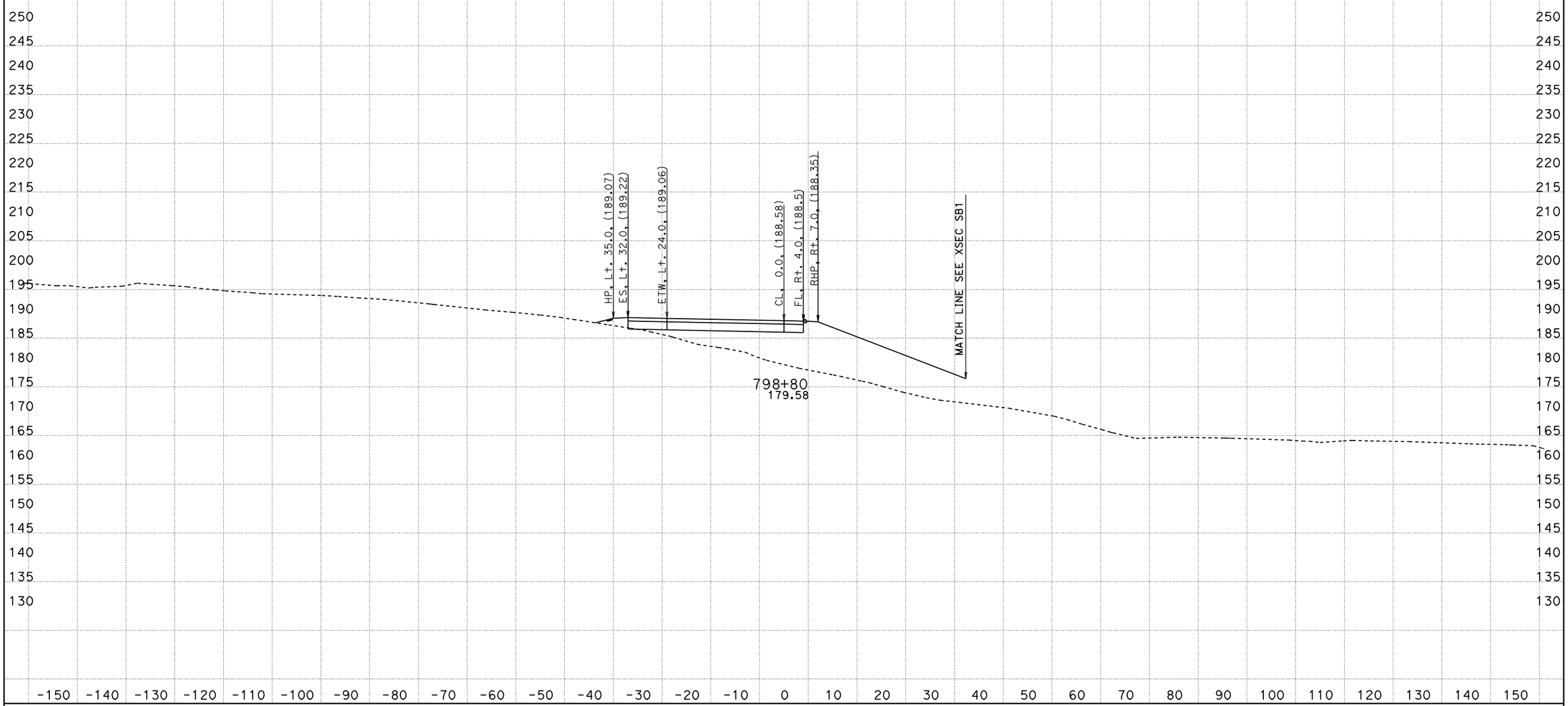

PROJECT ENGINEER: IVO RUMMLER
04/03/2012
KC Project: 0213A File: D:\alignments515801designdata\Ramps\R1\caiceAugust2011\xdr1dtmexist.ear

SCALE: 1" = 10' Horiz.
1" = 10' Vert.

All Dimensions are US Survey Feet

SOUTH BOUND ON RAMP (R1)
CROSS SECTIONS

05-Mon, SBt-100.0/101.3 0.0/1.6

FOR EARTHWORK DEVELOPMENT ONLY

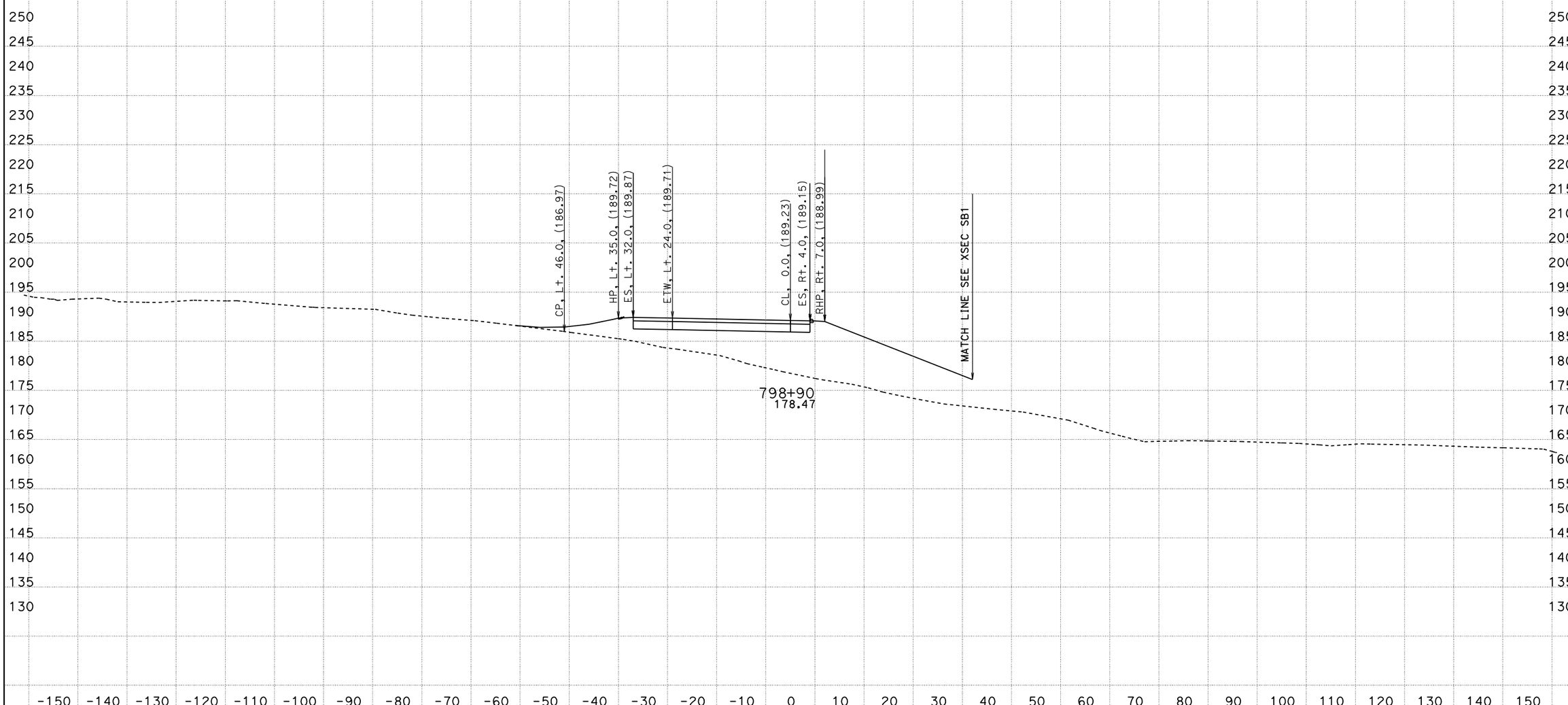

PROJECT ENGINEER: IVO RUMMLER
04/03/2012
KC Project: 0213A File: D:\alignments515801designdata\Ramps\R1\caiceAugust2011\xdr1dtmexist.ear

SCALE: 1" = 10' Horiz.
1" = 10' Vert.

All Dimensions are US Survey Feet

SOUTH BOUND ON RAMP (R1)
CROSS SECTIONS

05-Mon, SBt-100.0/101.3 0.0/1.6

FOR EARTHWORK DEVELOPMENT ONLY

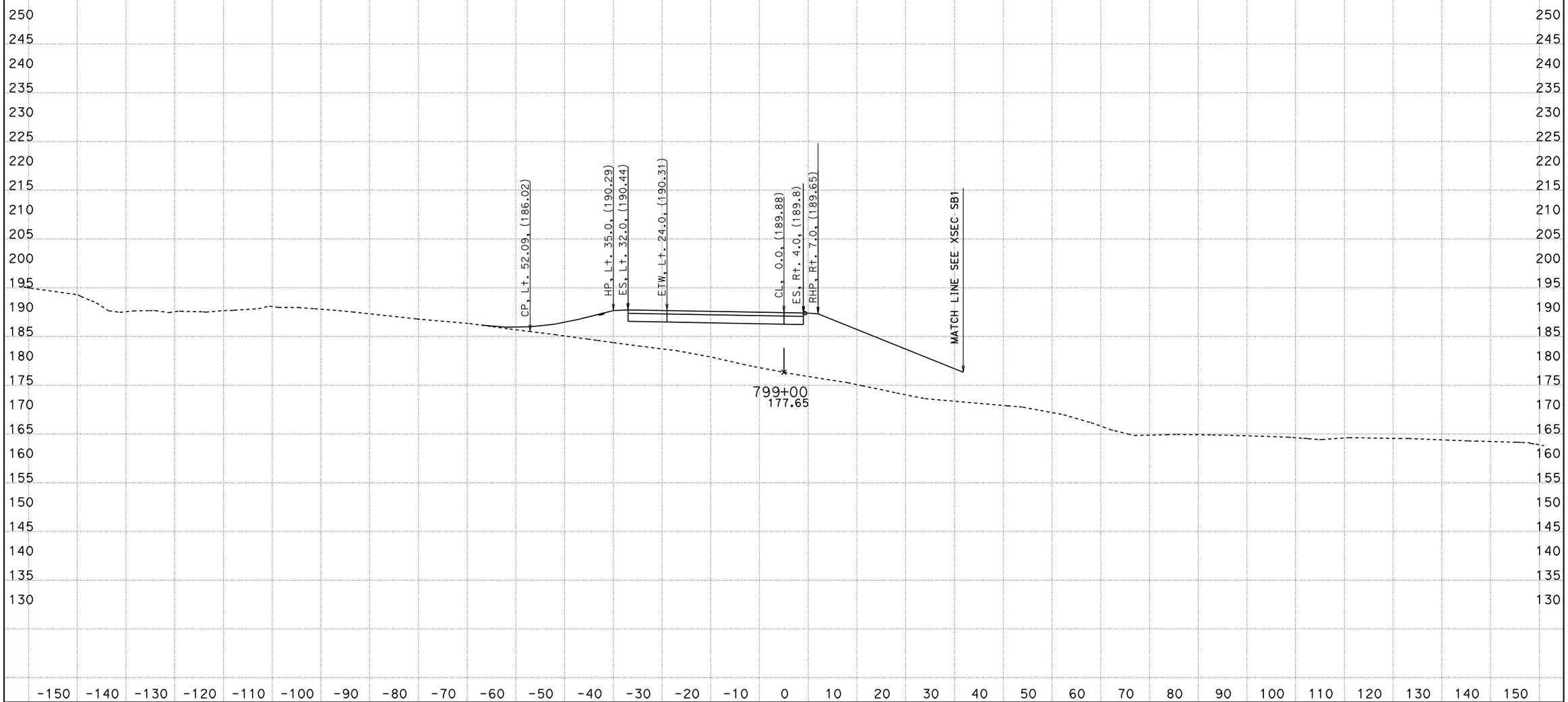

PROJECT ENGINEER: IVO RUMMLER
04/03/2012
KC Project: 0213A File: D:\alignments515801designdata\Ramps\R1\caiceAugust2011\xdr1dtmexist.ear

SCALE: 1" = 10' Horiz.
1" = 10' Vert.

All Dimensions are US Survey Feet

SOUTH BOUND ON RAMP (R1)
CROSS SECTIONS

SHEET 133 OF 168

05-Mon, SBt-100.0/101.3 0.0/1.6

FOR EARTHWORK DEVELOPMENT ONLY

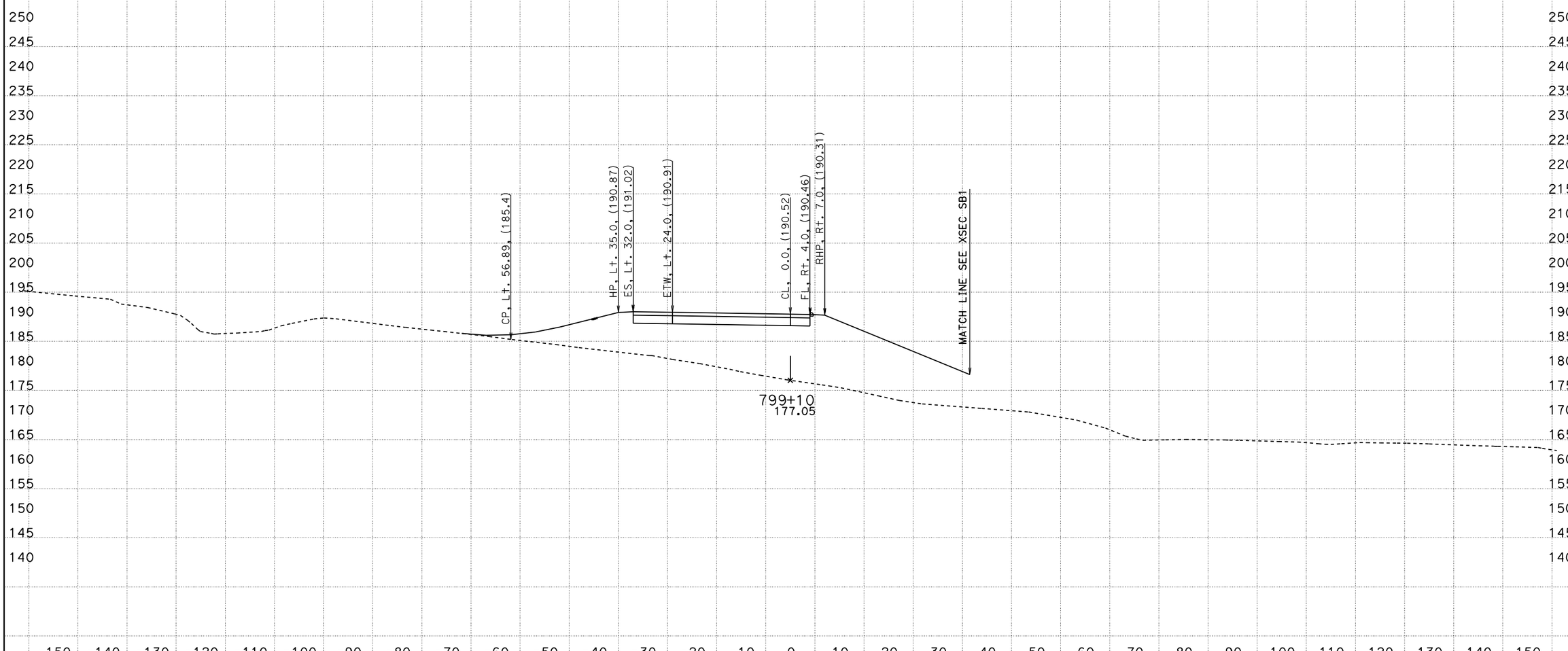

PROJECT ENGINEER: IVO RUMMLER
04/03/2012
KC Project: 0213A File: D:\alignments515801designdata\Ramps\R1\caiceAugust2011\xdr1dtmexist.ear

SCALE: 1" = 10' Horiz.
1" = 10' Vert.

All Dimensions are US Survey Feet

SOUTH BOUND ON RAMP (R1)
CROSS SECTIONS

SHEET 134 OF 168

05-Mon, SBt-100.0/101.3 0.0/1.6

FOR EARTHWORK DEVELOPMENT ONLY

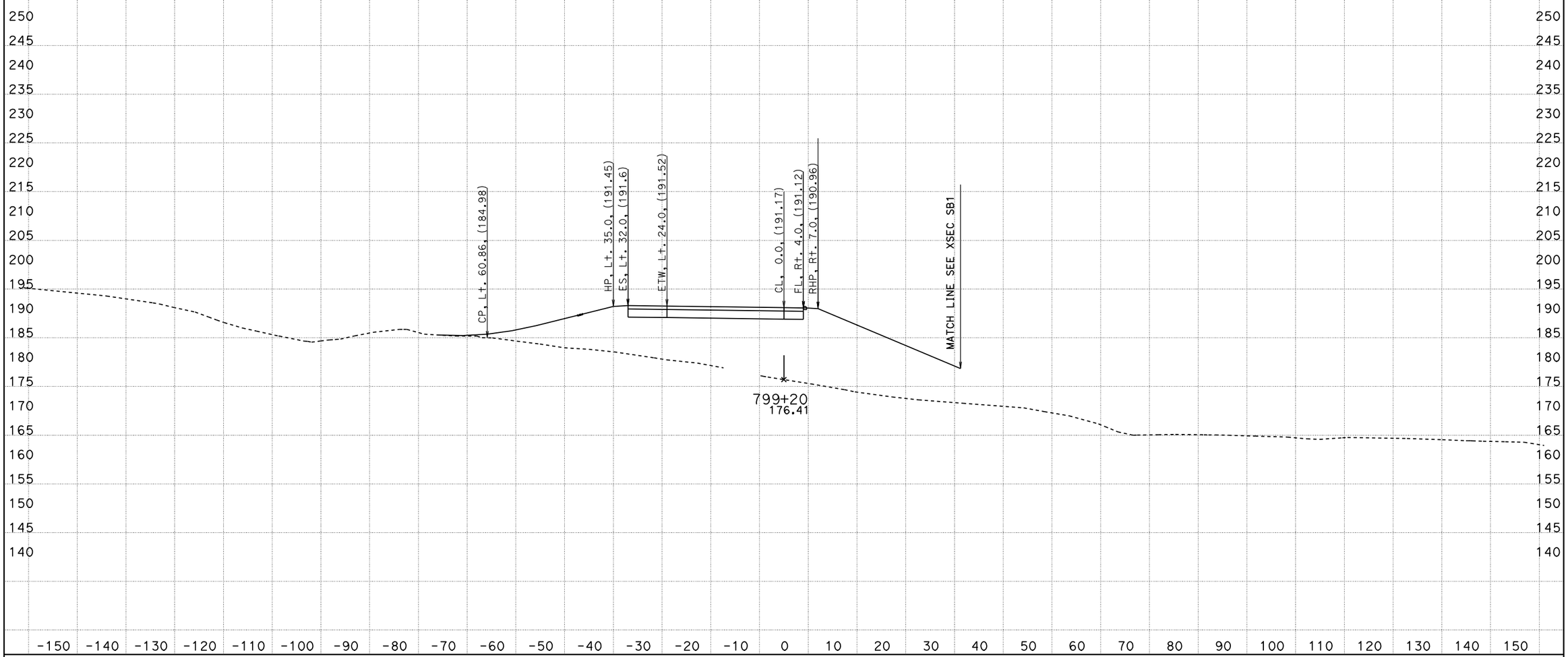

PROJECT ENGINEER: IVO RUMMLER
04/03/2012
KC Project: 0213A File: D:\alignments515801designdata\Ramps\R1\caiceAugust2011\xdr1dtmexist.ear

SCALE: 1" = 10' Horiz.
1" = 10' Vert.

All Dimensions are US Survey Feet

SOUTH BOUND ON RAMP (R1)
CROSS SECTIONS

05-Mon, SB+-100.0/101.3 0.0/1.6

FOR EARTHWORK DEVELOPMENT ONLY

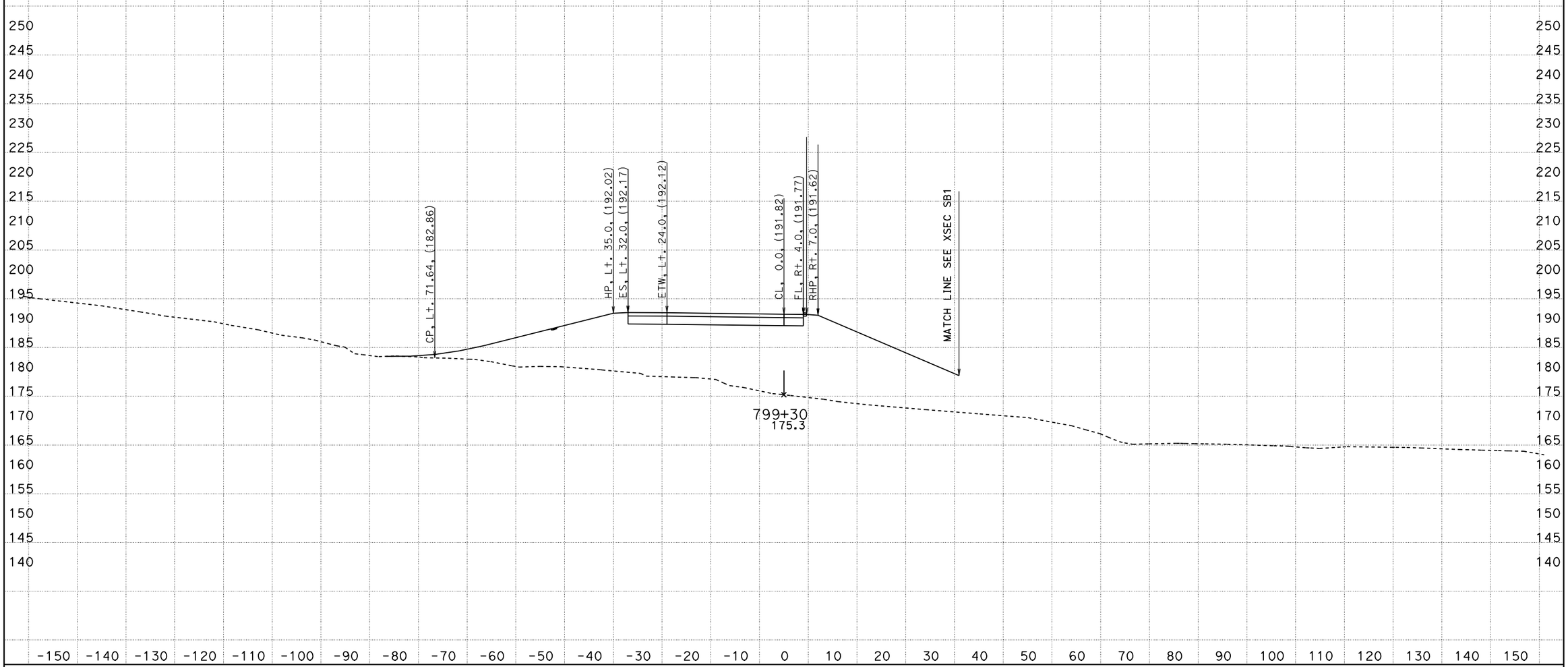

PROJECT ENGINEER: IVO RUMMLER
04/03/2012
KC Project: 0213A File: D:\alignments515801designdata\Ramps\R1\caiceAugust2011\xdr1dtmexist.ear

SCALE:1" = 10' Horiz.
1" = 10' Vert.

All Dimensions are US Survey Feet

SOUTH BOUND ON RAMP (R1)
CROSS SECTIONS

SHEET 136 OF 168

05-Mon, SB+-100.0/101.3 0.0/1.6

FOR EARTHWORK DEVELOPMENT ONLY

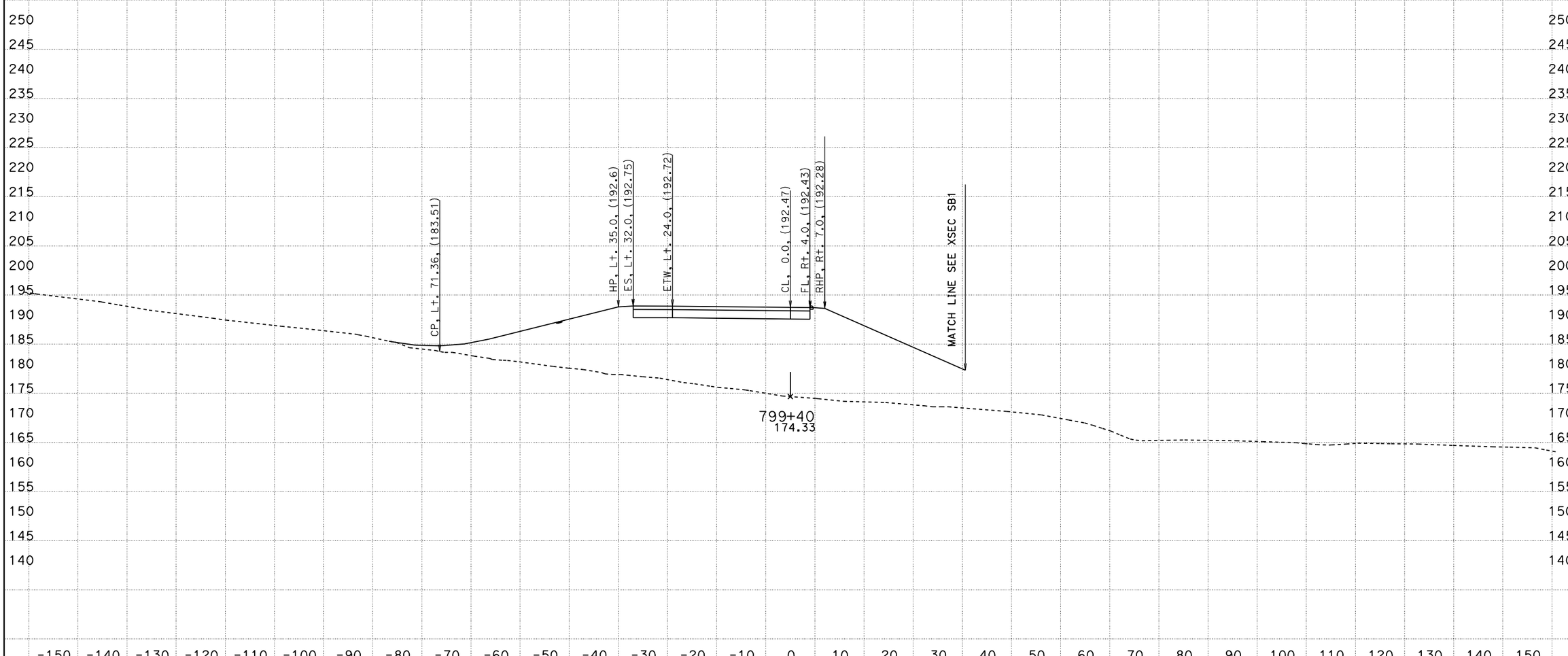

PROJECT ENGINEER: IVO RUMMLER
04/03/2012
KC Project: 0213A File: D:\alignments515801designdata\Ramps\R1\caiceAugust2011\xdr1dtmexist.ear

SCALE: 1" = 10' Horiz.
1" = 10' Vert.

All Dimensions are US Survey Feet

SOUTH BOUND ON RAMP (R1)
CROSS SECTIONS

SHEET 137 OF 168

05-Mon, SBt-100.0/101.3 0.0/1.6

FOR EARTHWORK DEVELOPMENT ONLY

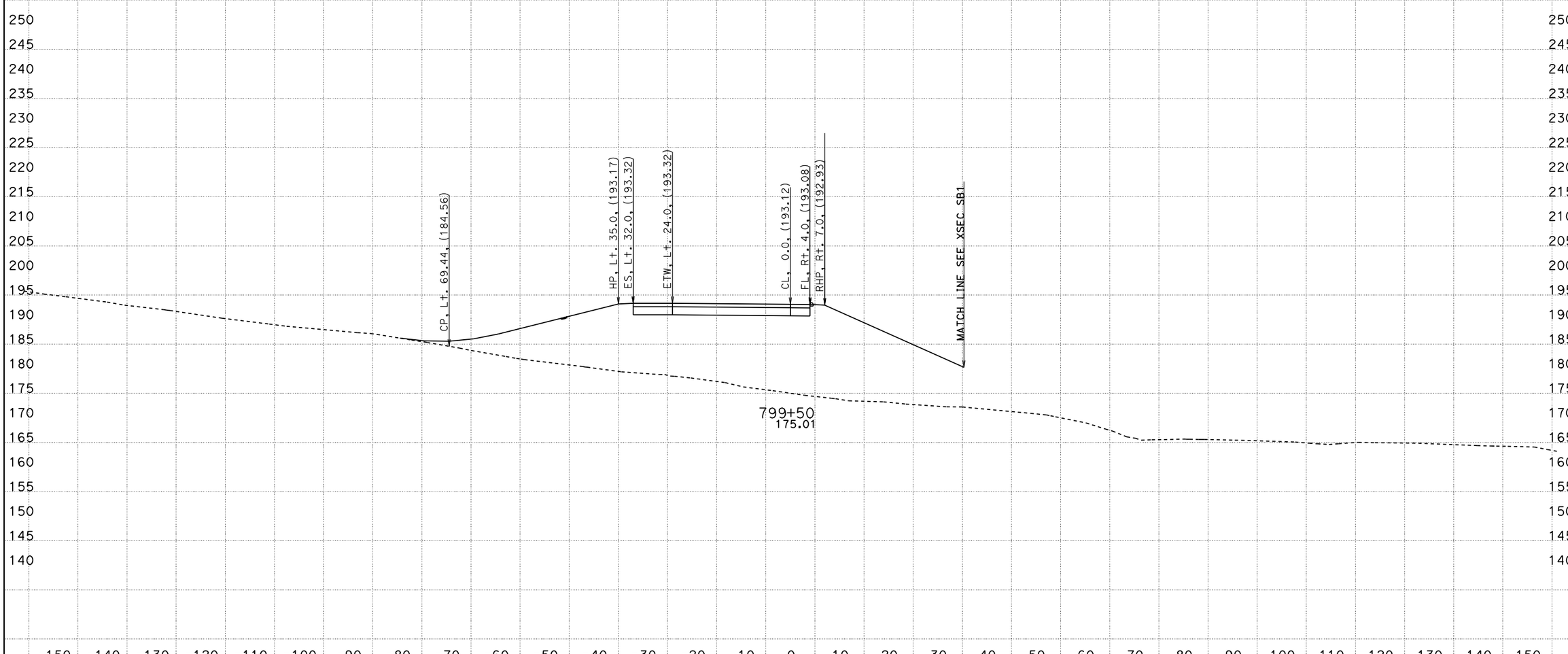

PROJECT ENGINEER: IVO RUMMLER
04/03/2012
KC Project: 0213A File: D:\alignments515801designdata\Ramps\R1\caiceAugust2011\xdr1dtmexist.ear

SCALE: 1" = 10' Horiz.
1" = 10' Vert.

All Dimensions are US Survey Feet

SOUTH BOUND ON RAMP (R1)
CROSS SECTIONS

SHEET 138 OF 168

05-Mon, SB+-100.0/101.3 0.0/1.6

FOR EARTHWORK DEVELOPMENT ONLY

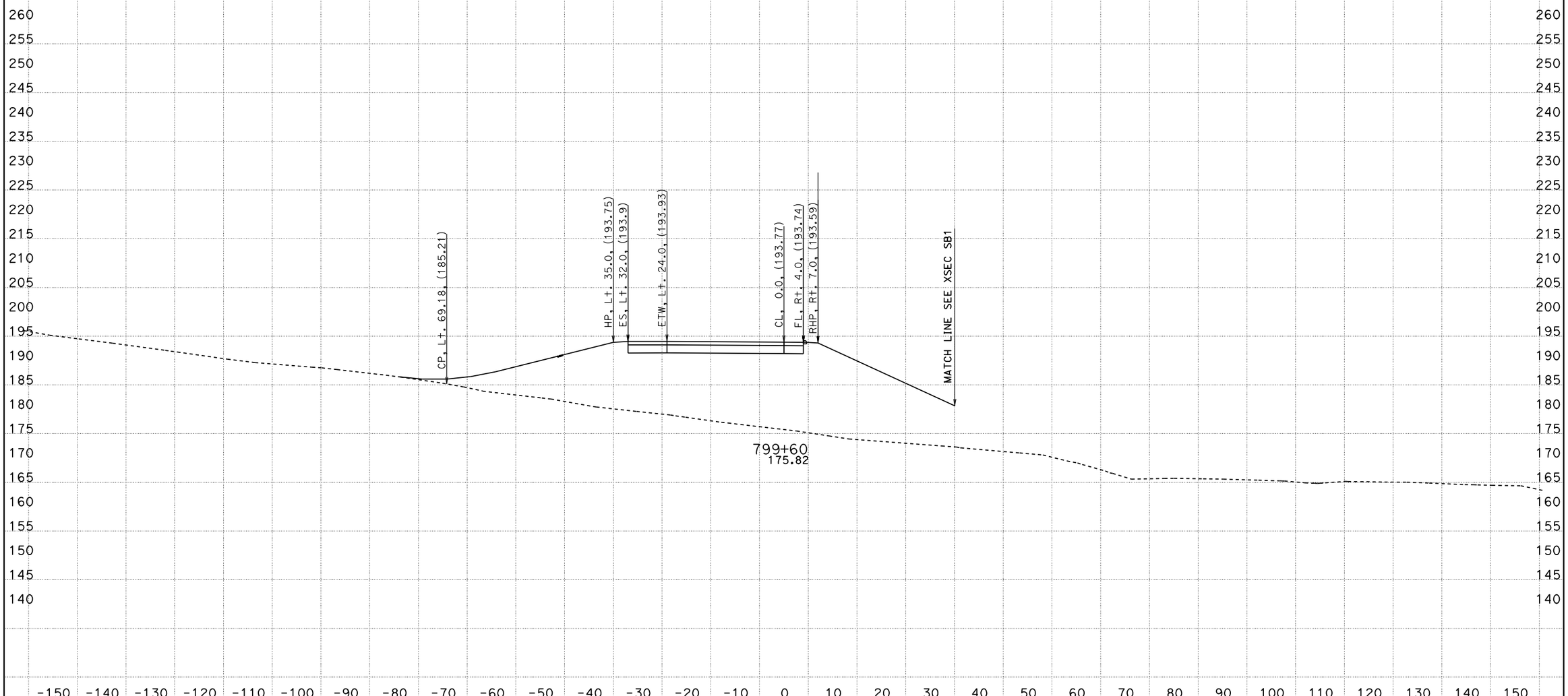

PROJECT ENGINEER: IVO RUMMLER
04/03/2012
KC Project: 0213A File: D:\alignments515801designdata\Ramps\R1\caiceAugust2011\xdr1dtmexist.ear

SCALE: 1" = 10' Horiz.
1" = 10' Vert.

All Dimensions are US Survey Feet

SOUTH BOUND ON RAMP (R1) CROSS SECTIONS

SHEET 139 OF 168

05-Mon, SB+-100.0/101.3 0.0/1.6

FOR EARTHWORK DEVELOPMENT ONLY

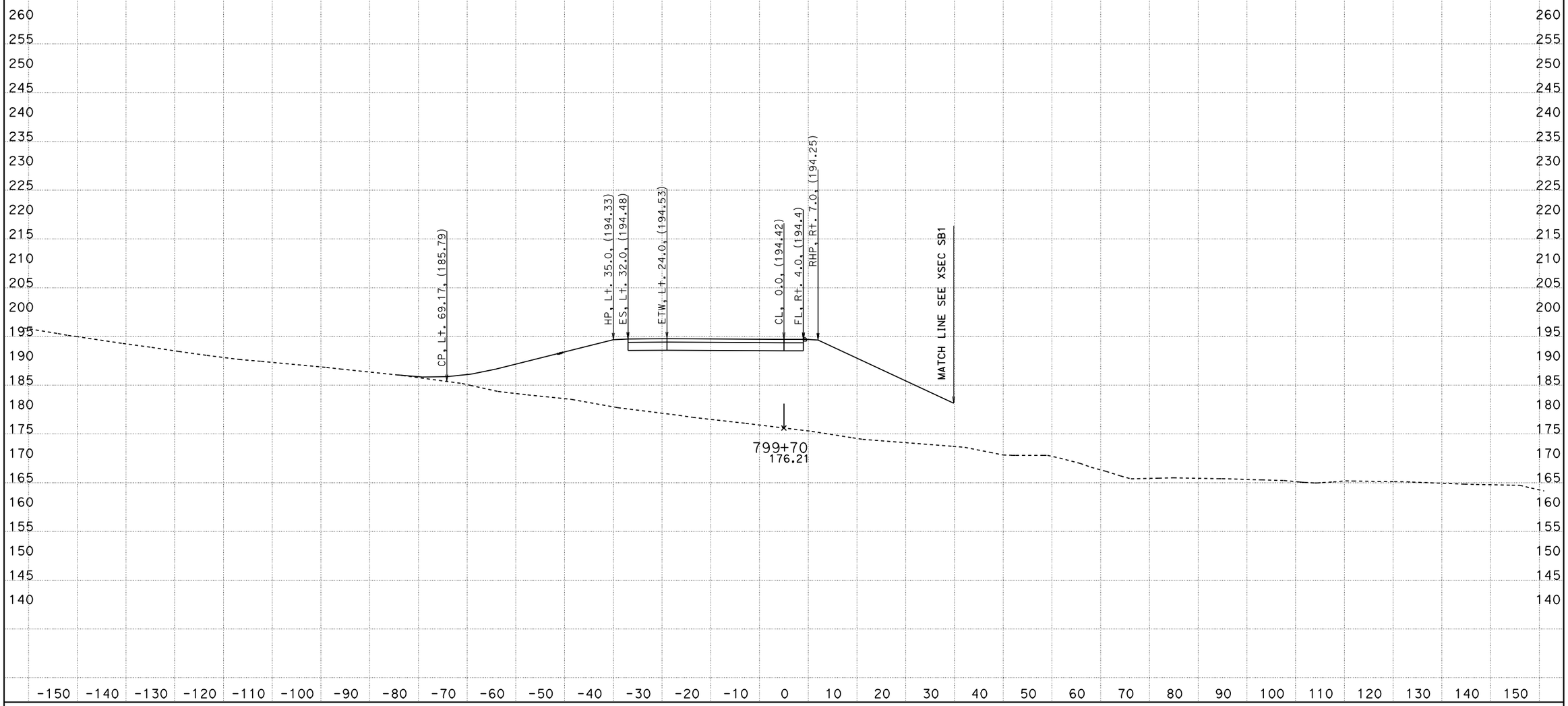

PROJECT ENGINEER: IVO RUMMLER
04/03/2012
KC Project: 0213A File: D:\alignments515801designdata\Ramps\R1\caiceAugust2011\xdr1dtmexist.ear

SCALE: 1" = 10' Horiz.
1" = 10' Vert.

All Dimensions are US Survey Feet

SOUTH BOUND ON RAMP (R1)
CROSS SECTIONS

05-Mon, SBt-100.0/101.3 0.0/1.6

FOR EARTHWORK DEVELOPMENT ONLY

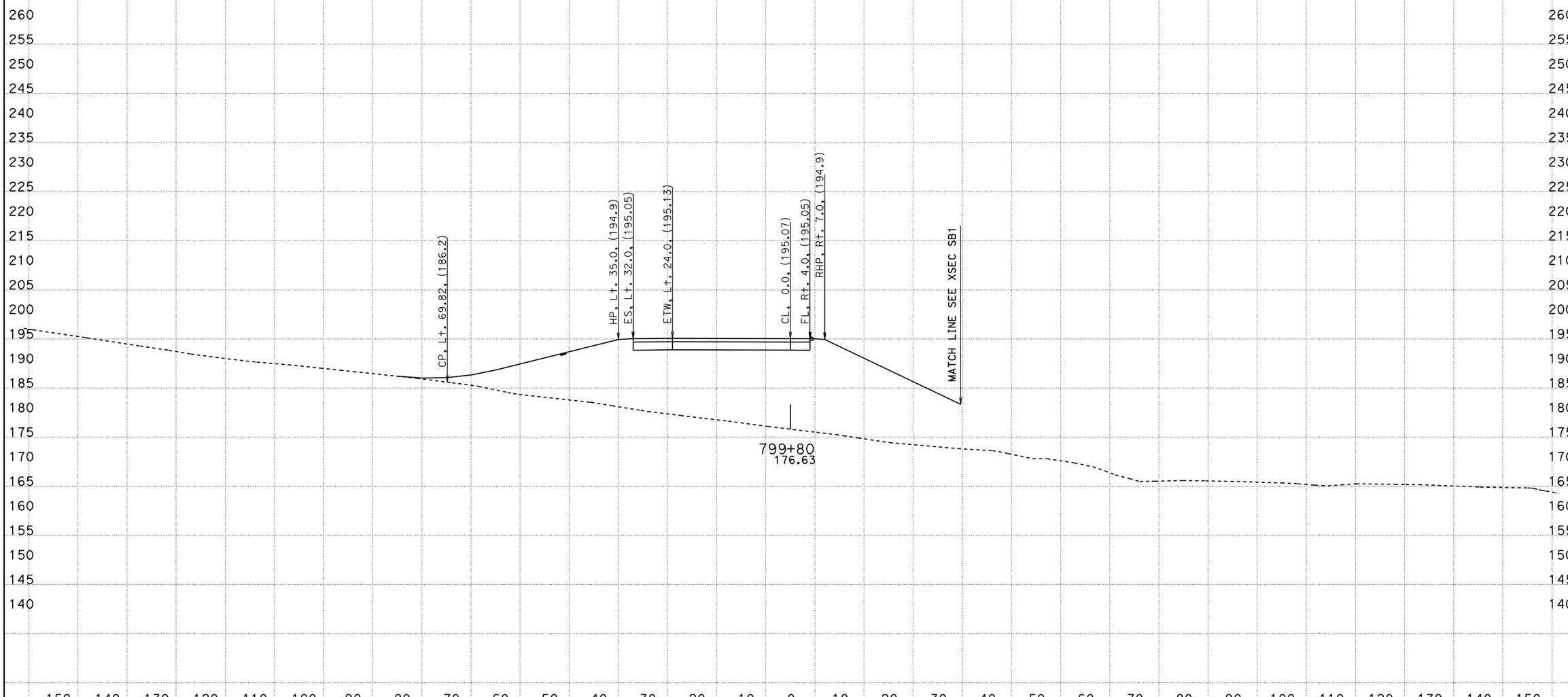

PROJECT ENGINEER: IVO RUMMLER
04/03/2012
KC Project: 0213A File: D:\alignments515801designdata\Ramps\R1\caiceAugust2011\xdr1dtmexist.ear

SCALE: 1" = 10' Horiz.
1" = 10' Vert.

All Dimensions are US Survey Feet

SOUTH BOUND ON RAMP (R1)
CROSS SECTIONS

SHEET 141 OF 168

05-Mon, SBt-100.0/101.3 0.0/1.6

FOR EARTHWORK DEVELOPMENT ONLY

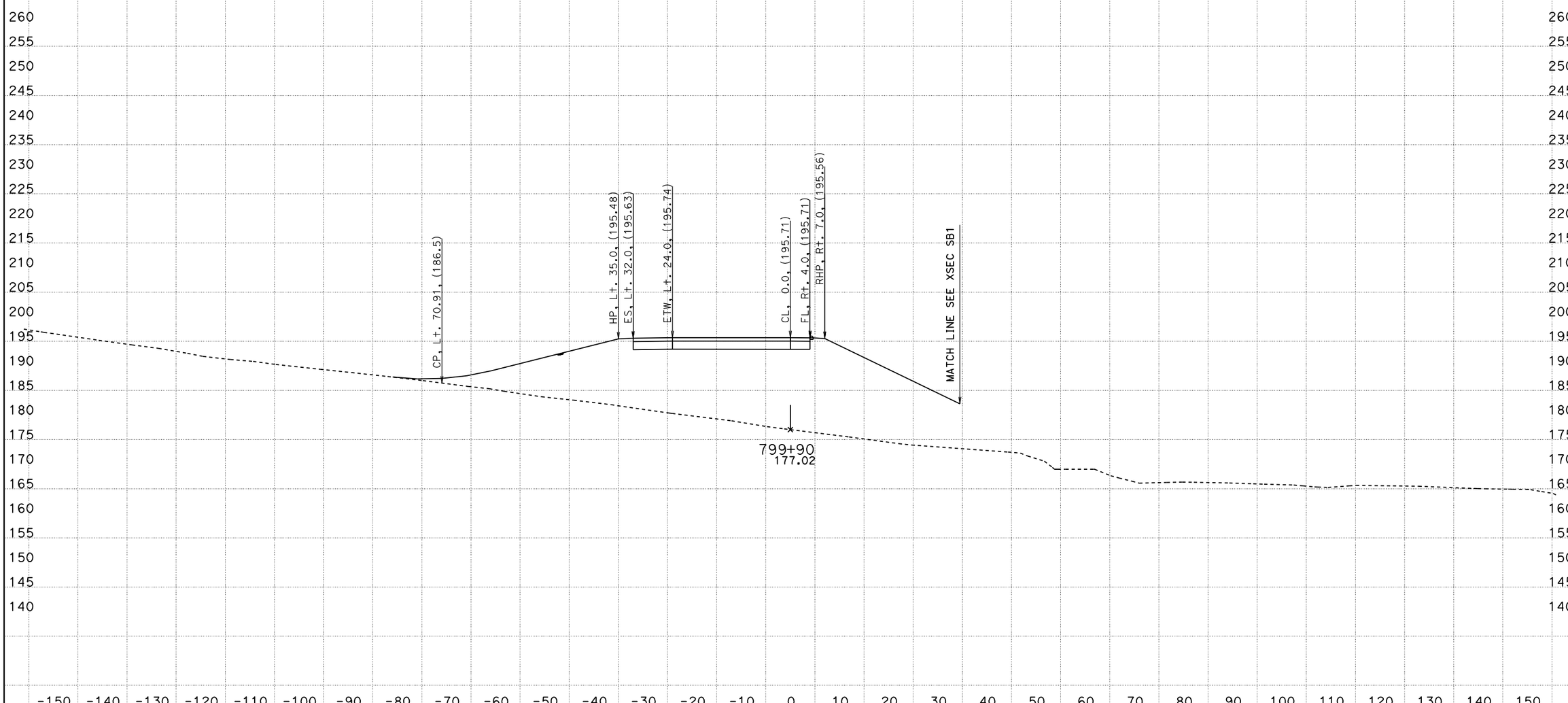

PROJECT ENGINEER: IVO RUMMLER
04/03/2012
KC Project: 0213A File: D:\alignments515801designdata\Ramps\R1\caiceAugust2011\xdr1dtmexist.ear

SCALE: 1" = 10' Horiz.
1" = 10' Vert.

All Dimensions are US Survey Feet

SOUTH BOUND ON RAMP (R1)
CROSS SECTIONS

05-Mon, SBt-100.0/101.3 0.0/1.6

FOR EARTHWORK DEVELOPMENT ONLY

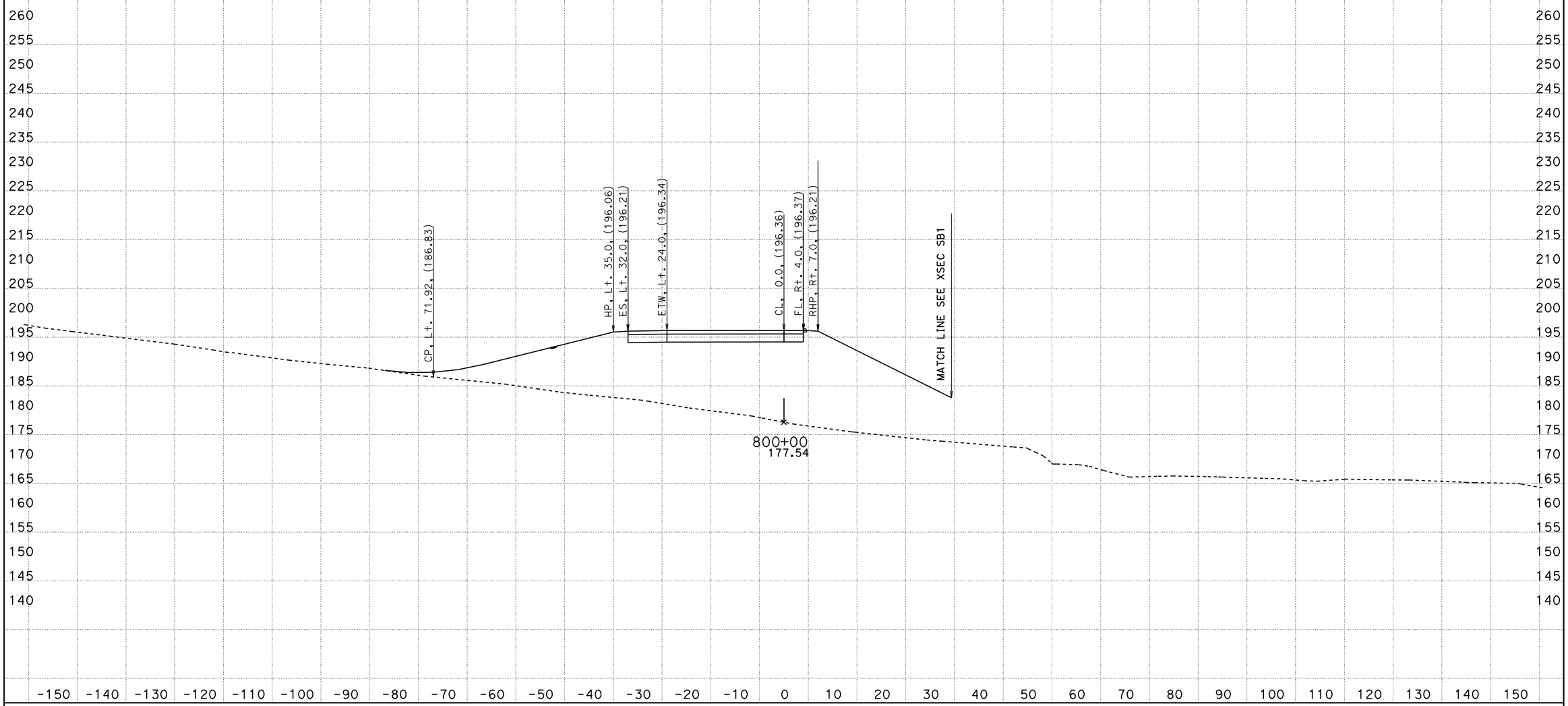

PROJECT ENGINEER: IVO RUMMLER
04/03/2012
KC Project: 0213A File: D:\alignments515801designdata\Ramps\R1\caiceAugust2011\xdr1dtmexist.ear

SCALE: 1" = 10' Horiz.
1" = 10' Vert.

All Dimensions are US Survey Feet

SOUTH BOUND ON RAMP (R1)
CROSS SECTIONS

05-Mon, SB+-100.0/101.3 0.0/1.6

FOR EARTHWORK DEVELOPMENT ONLY

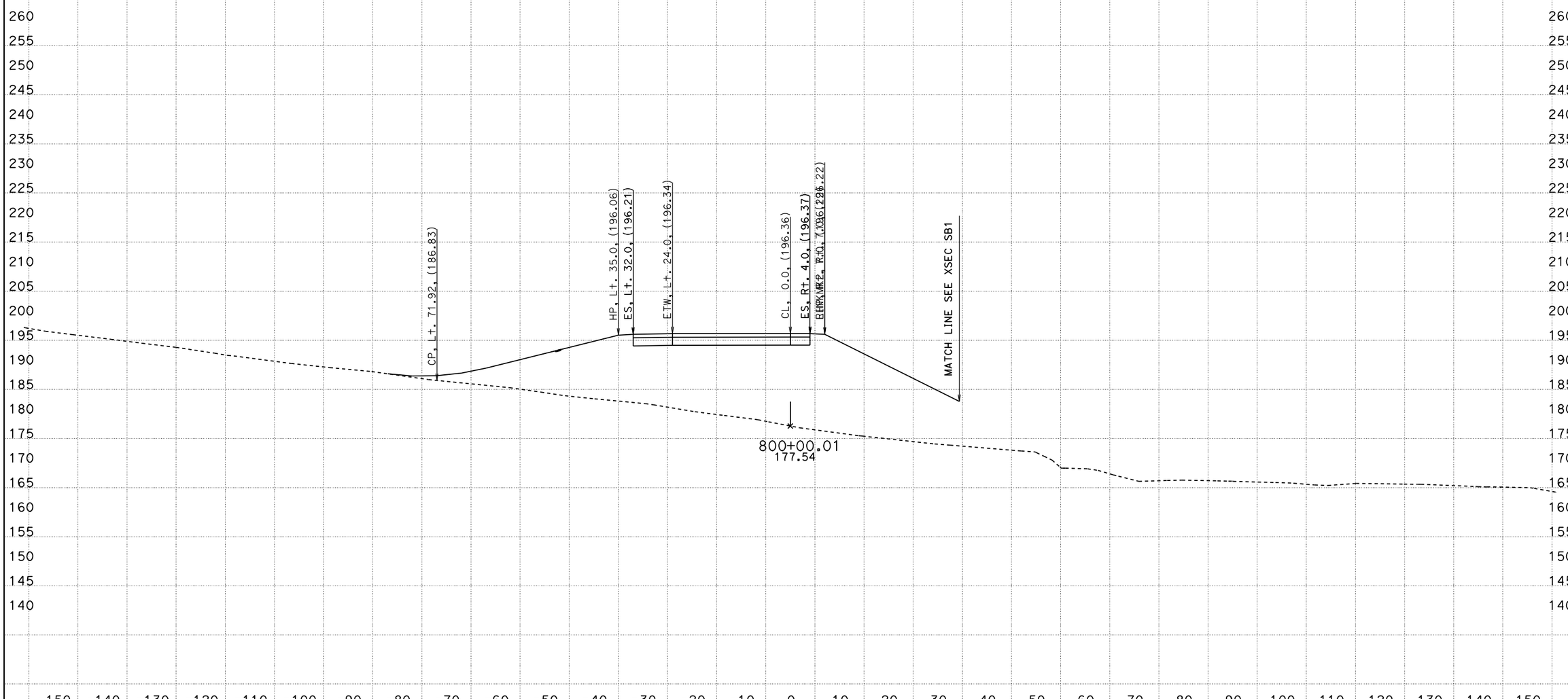

PROJECT ENGINEER: IVO RUMMLER

04/03/2012

KC Project: 0213A File: D:\alignments515801designdata\Ramps\R1\caiceAugust2011\xdr1dtmexist.ear

SCALE: 1" = 10' Horiz.
1" = 10' Vert.

All Dimensions are US Survey Feet

SOUTH BOUND ON RAMP (R1)
CROSS SECTIONS

SHEET 144 OF 168

05-Mon, SBt-100.0/101.3 0.0/1.6

FOR EARTHWORK DEVELOPMENT ONLY

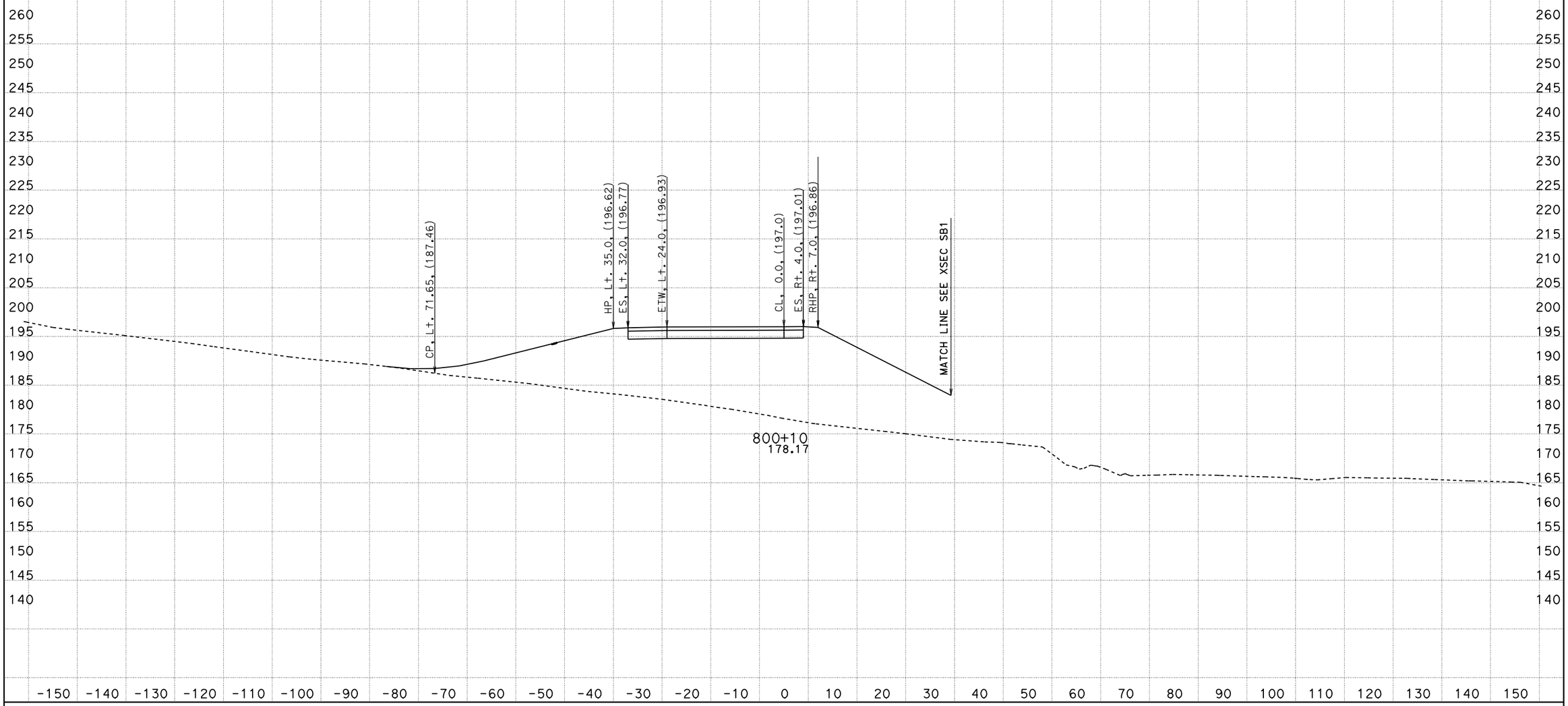

PROJECT ENGINEER: IVO RUMMLER
04/03/2012
KC Project: 0213A File: D:\alignments515801designdata\Ramps\R1\caiceAugust2011\xdr1dtmexist.ear

SCALE: 1" = 10' Horiz.
1" = 10' Vert.

All Dimensions are US Survey Feet

SOUTH BOUND ON RAMP (R1)
CROSS SECTIONS

SHEET 145 OF 168

05-Mon, SBt-100.0/101.3 0.0/1.6

FOR EARTHWORK DEVELOPMENT ONLY

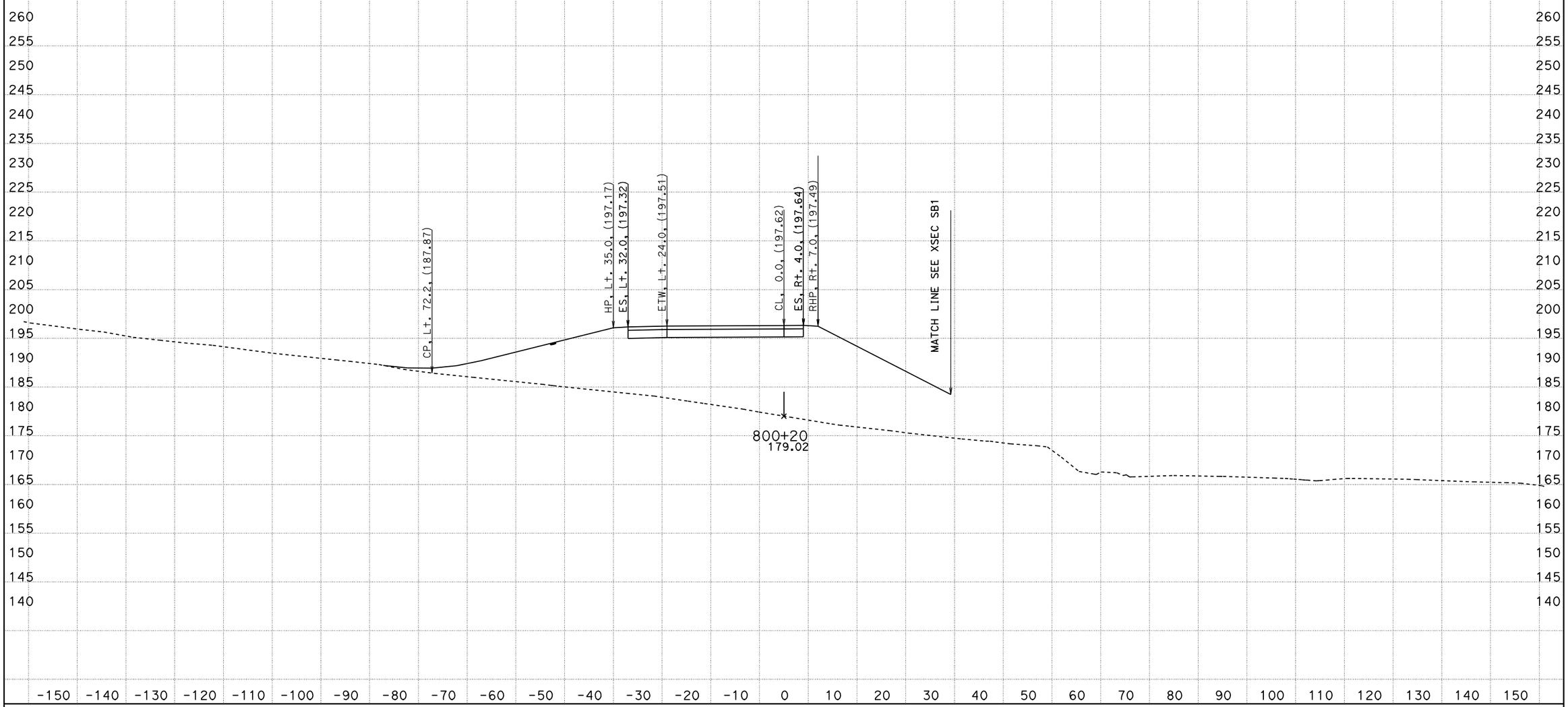

PROJECT ENGINEER: IVO RUMMLER
04/03/2012
KC Project: 0213A File: D:\alignments515801designdata\Ramps\R1\caiceAugust2011\xdr1dtmexist.ear

SCALE: 1" = 10' Horiz.
1" = 10' Vert.

All Dimensions are US Survey Feet

SOUTH BOUND ON RAMP (R1) CROSS SECTIONS

SHEET 146 OF 168

05-Mon, SBt-100.0/101.3 0.0/1.6

FOR EARTHWORK DEVELOPMENT ONLY

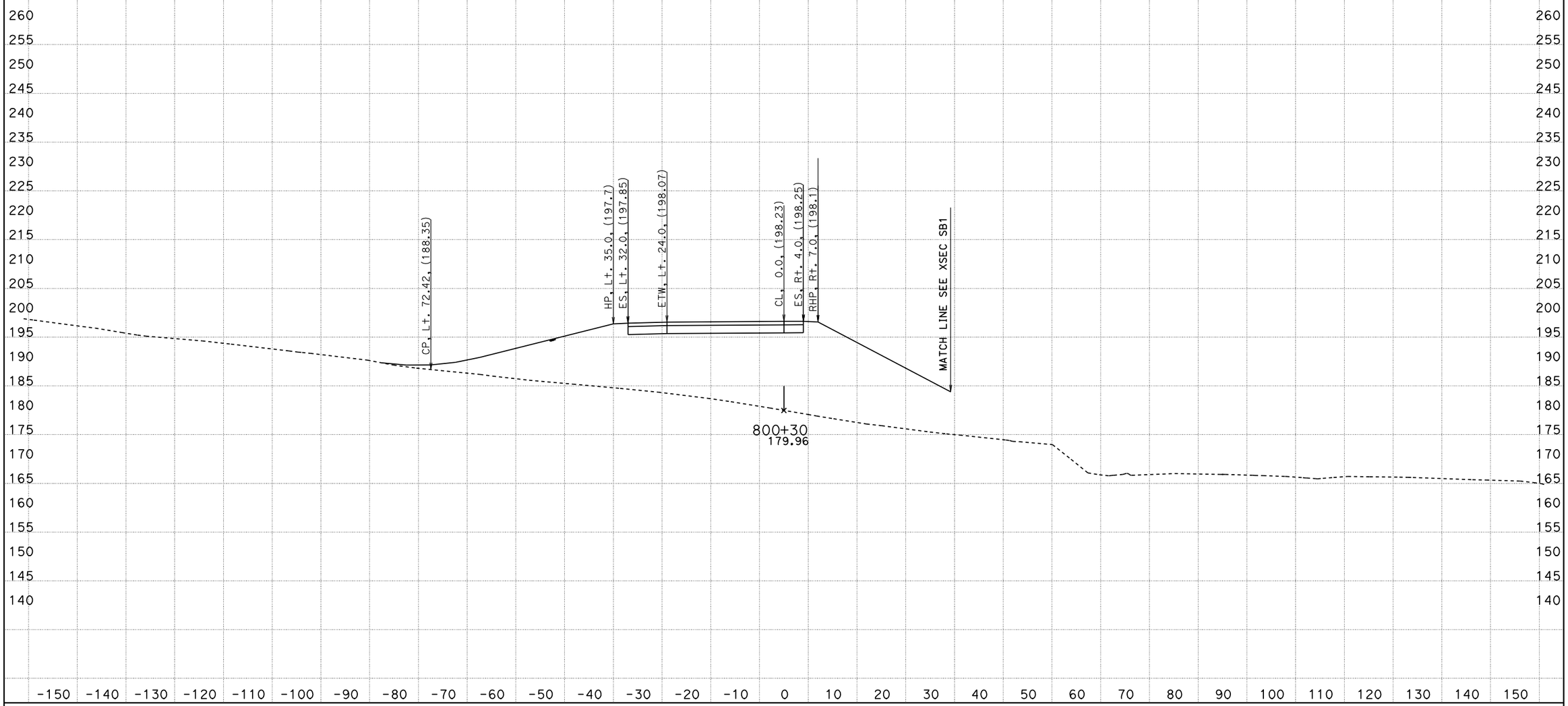

PROJECT ENGINEER: IVO RUMMLER

04/03/2012

KC Project: 0213A File: D:\alignments515801designdata\Ramps\R1\caiceAugust2011\xdr1dtmexist.ear

SCALE: 1" = 10' Horiz.
1" = 10' Vert.

All Dimensions are US Survey Feet

SOUTH BOUND ON RAMP (R1) CROSS SECTIONS

SHEET 147 OF 168

05-Mon, SBt-100.0/101.3 0.0/1.6

FOR EARTHWORK DEVELOPMENT ONLY

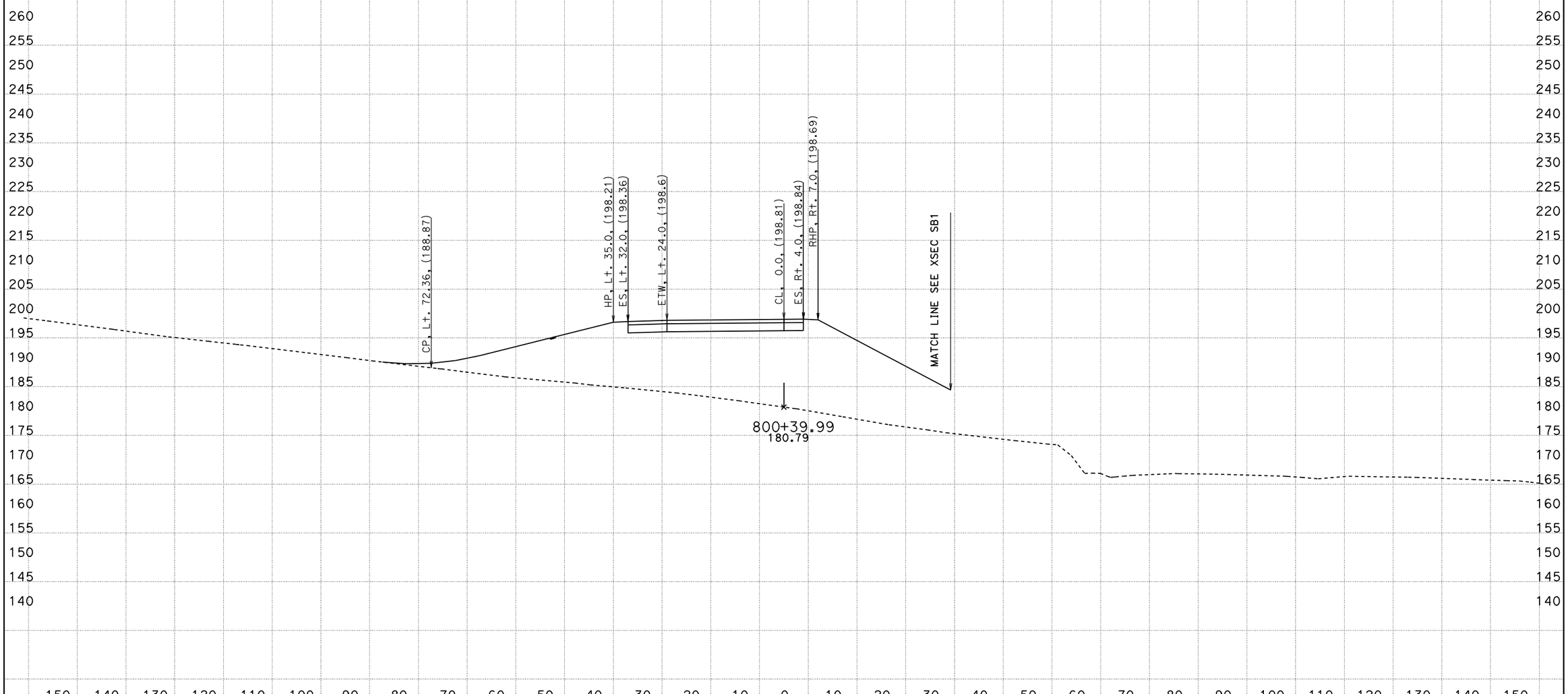

PROJECT ENGINEER: IVO RUMMLER
04/03/2012
KC Project: 0213A File: D:\alignments515801designdata\Ramps\R1\caiceAugust2011\xdr1dtmexist.ear

SCALE: 1" = 10' Horiz.
1" = 10' Vert.

All Dimensions are US Survey Feet

SOUTH BOUND ON RAMP (R1) CROSS SECTIONS

SHEET 148 OF 168

05-Mon, SBt-100.0/101.3 0.0/1.6

FOR EARTHWORK DEVELOPMENT ONLY

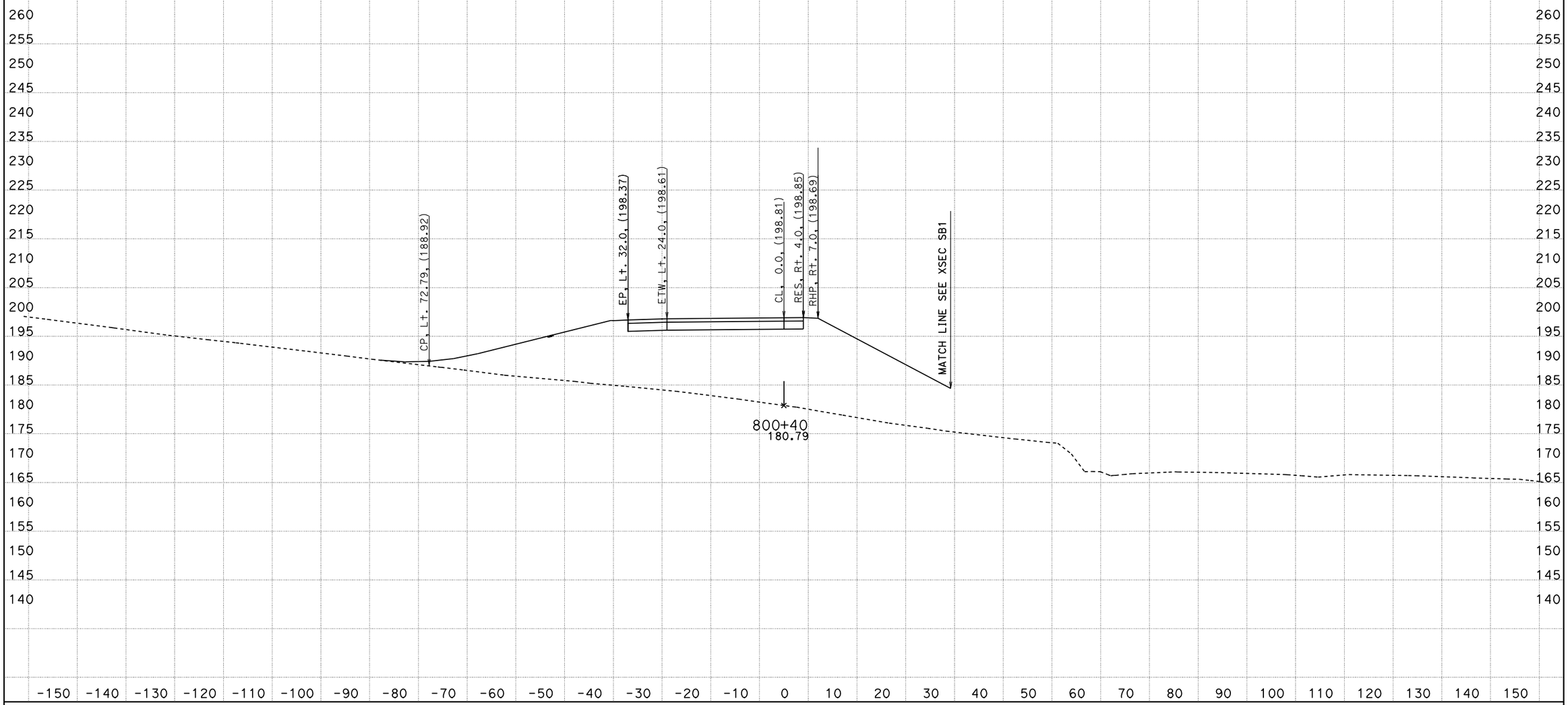

PROJECT ENGINEER: IVO RUMMLER

04/03/2012

KC Project: 0213A File: D:\alignments515801designdata\Ramps\R1\caiceAugust2011\xdr1dtmexist.ear

SCALE: 1" = 10' Horiz.
1" = 10' Vert.

All Dimensions are US Survey Feet

SOUTH BOUND ON RAMP (R1) CROSS SECTIONS

SHEET 149 OF 168

05-Mon, SBt-100.0/101.3 0.0/1.6

FOR EARTHWORK DEVELOPMENT ONLY

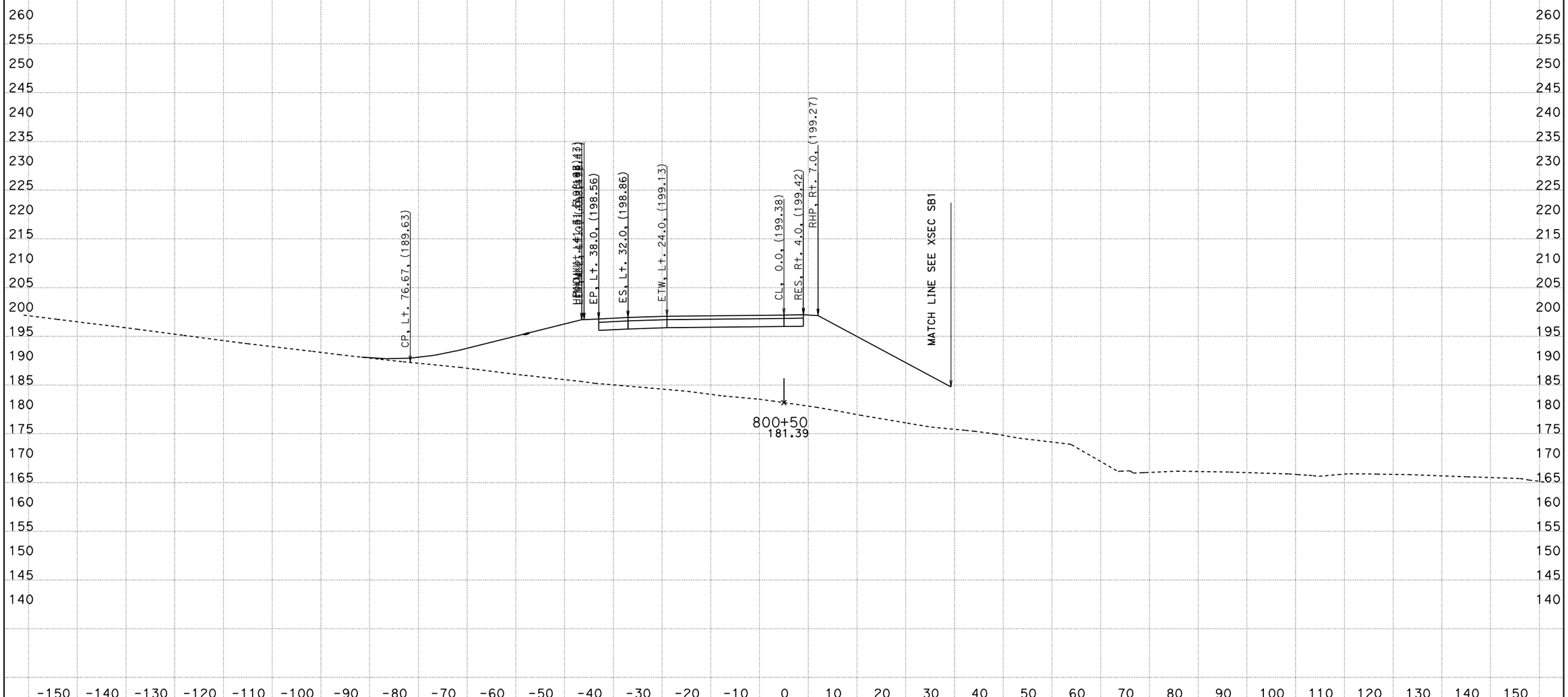

PROJECT ENGINEER: IVO RUMMLER

04/03/2012

KC Project: 0213A File: D:\alignments515801designdata\Ramps\R1\caiceAugust2011\xdr1dtmexist.ear

SCALE: 1" = 10' Horiz.
1" = 10' Vert.

All Dimensions are US Survey Feet

SOUTH BOUND ON RAMP (R1) CROSS SECTIONS

SHEET 150 OF 168

05-Mon, SBt-100.0/101.3 0.0/1.6

FOR EARTHWORK DEVELOPMENT ONLY

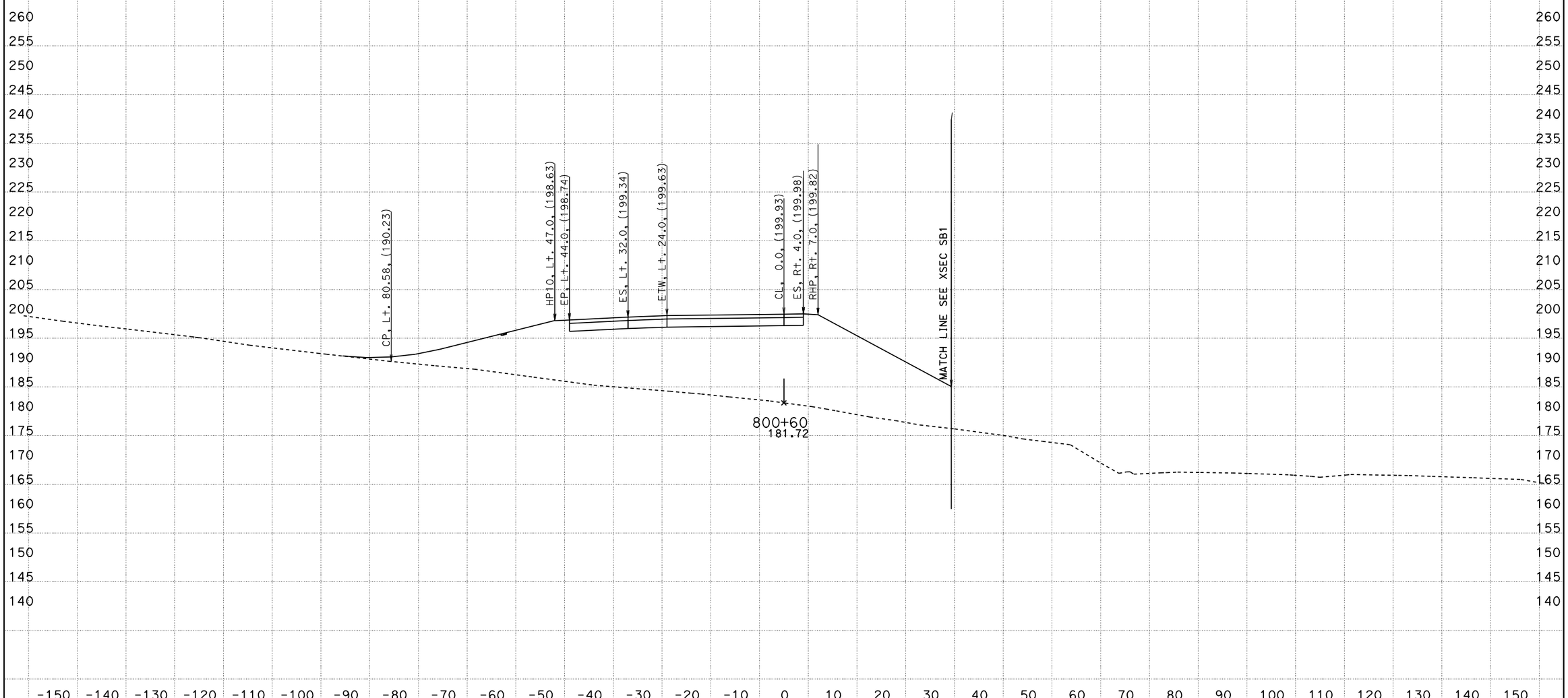

PROJECT ENGINEER: IVO RUMMLER
04/03/2012

KC Project: 0213A File: D:\alignments515801designdata\Ramps\R1\caiceAugust2011\xdr1dtmexist.ear

SCALE: 1" = 10' Horiz.
1" = 10' Vert.

All Dimensions are US Survey Feet

SOUTH BOUND ON RAMP (R1) CROSS SECTIONS

SHEET 151 OF 168

05-Mon, SBt-100.0/101.3 0.0/1.6

FOR EARTHWORK DEVELOPMENT ONLY

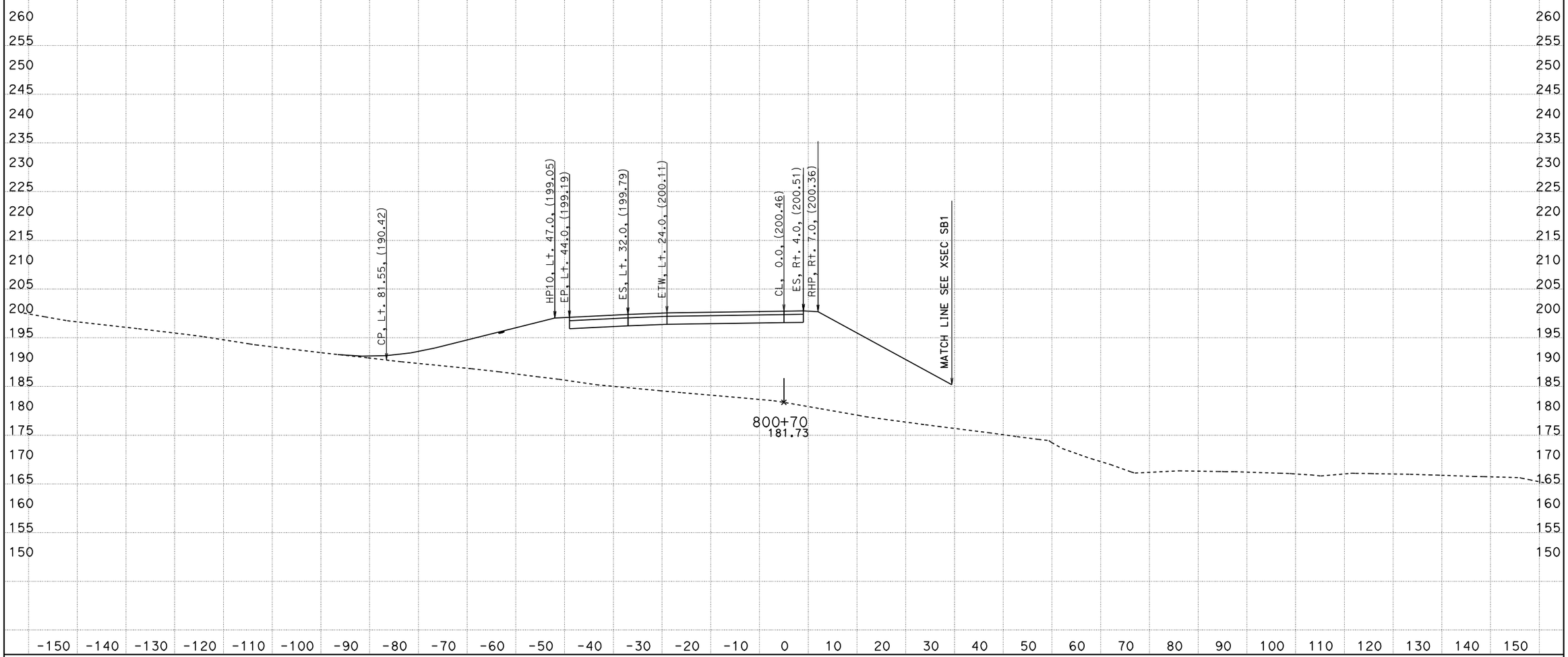

PROJECT ENGINEER: IVO RUMMLER
04/03/2012
KC Project: 0213A File: D:\alignments515801designdata\Ramps\R1\caiceAugust2011\xdr1dtmexist.ear

SCALE: 1" = 10' Horiz.
1" = 10' Vert.

All Dimensions are US Survey Feet

SOUTH BOUND ON RAMP (R1)
CROSS SECTIONS

SHEET 152 OF 168

05-Mon, SBt-100.0/101.3 0.0/1.6

FOR EARTHWORK DEVELOPMENT ONLY

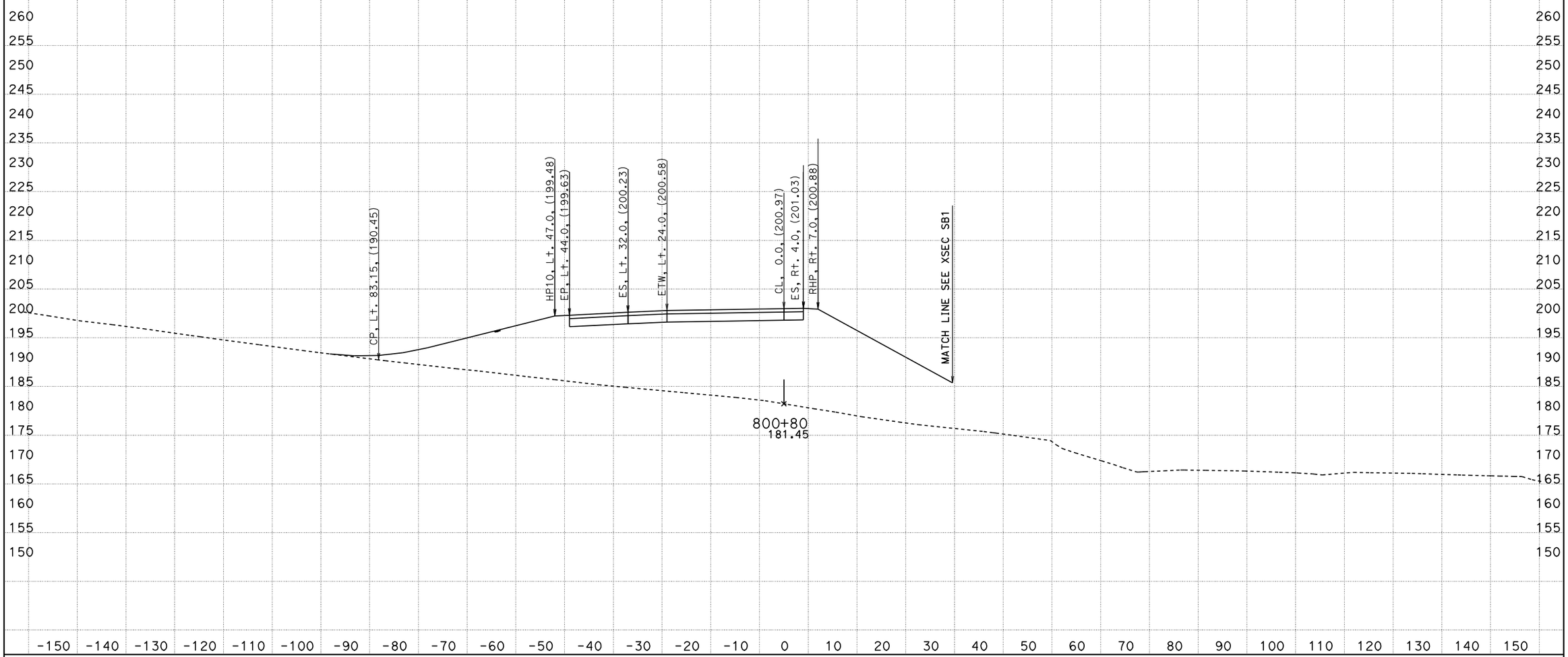

PROJECT ENGINEER: IVO RUMMLER
04/03/2012
KC Project: 0213A File: D:\alignments515801designdata\Ramps\R1\caiceAugust2011\xdr1dtmexist.ear

SCALE: 1" = 10' Horiz.
1" = 10' Vert.

All Dimensions are US Survey Feet

SOUTH BOUND ON RAMP (R1)
CROSS SECTIONS

SHEET 153 OF 168

05-Mon, SBt-100.0/101.3 0.0/1.6

FOR EARTHWORK DEVELOPMENT ONLY

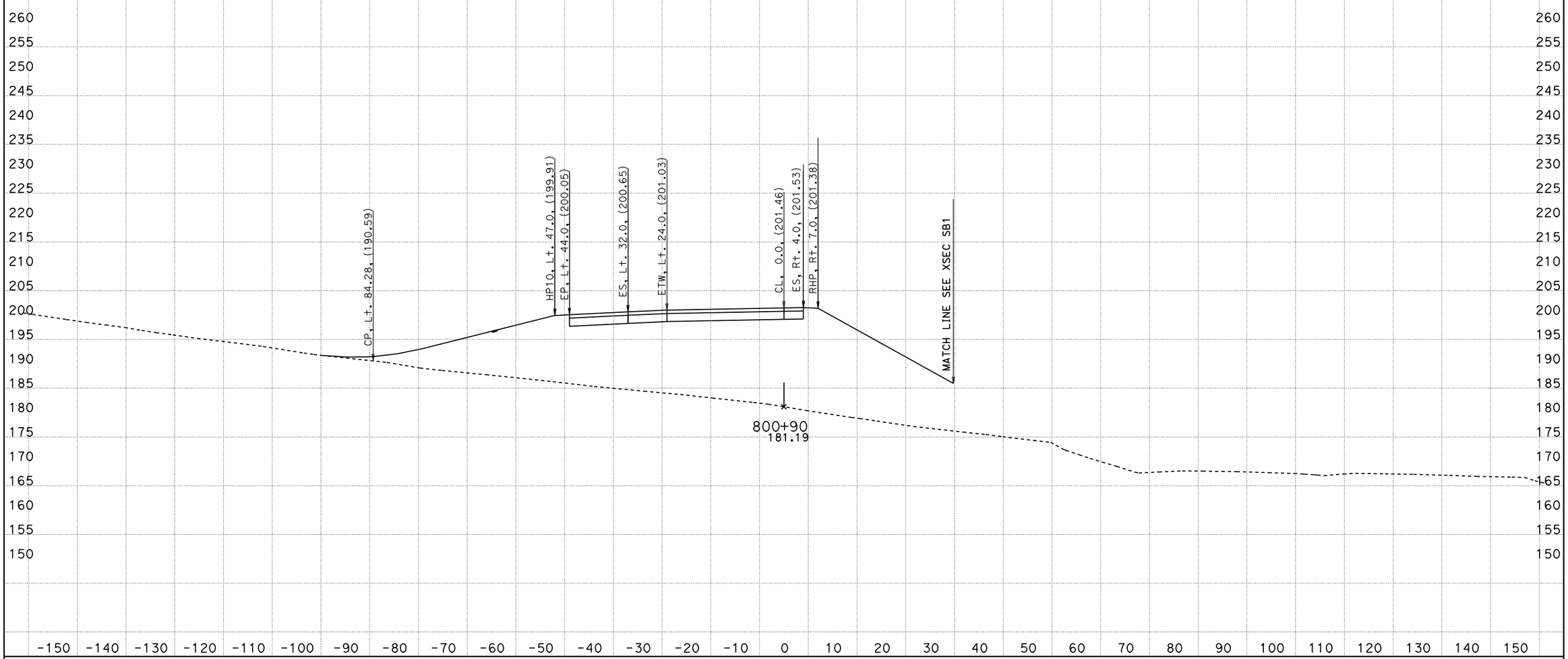

PROJECT ENGINEER: IVO RUMMLER
04/03/2012
KC Project: 0213A File: D:\alignments515801designdata\Ramps\R1\caiceAugust2011\xdr1dtmexist.ear

SCALE: 1" = 10' Horiz.
1" = 10' Vert.

All Dimensions are US Survey Feet

SOUTH BOUND ON RAMP (R1) CROSS SECTIONS

SHEET 154 OF 168

05-Mon, SBt-100.0/101.3 0.0/1.6

FOR EARTHWORK DEVELOPMENT ONLY

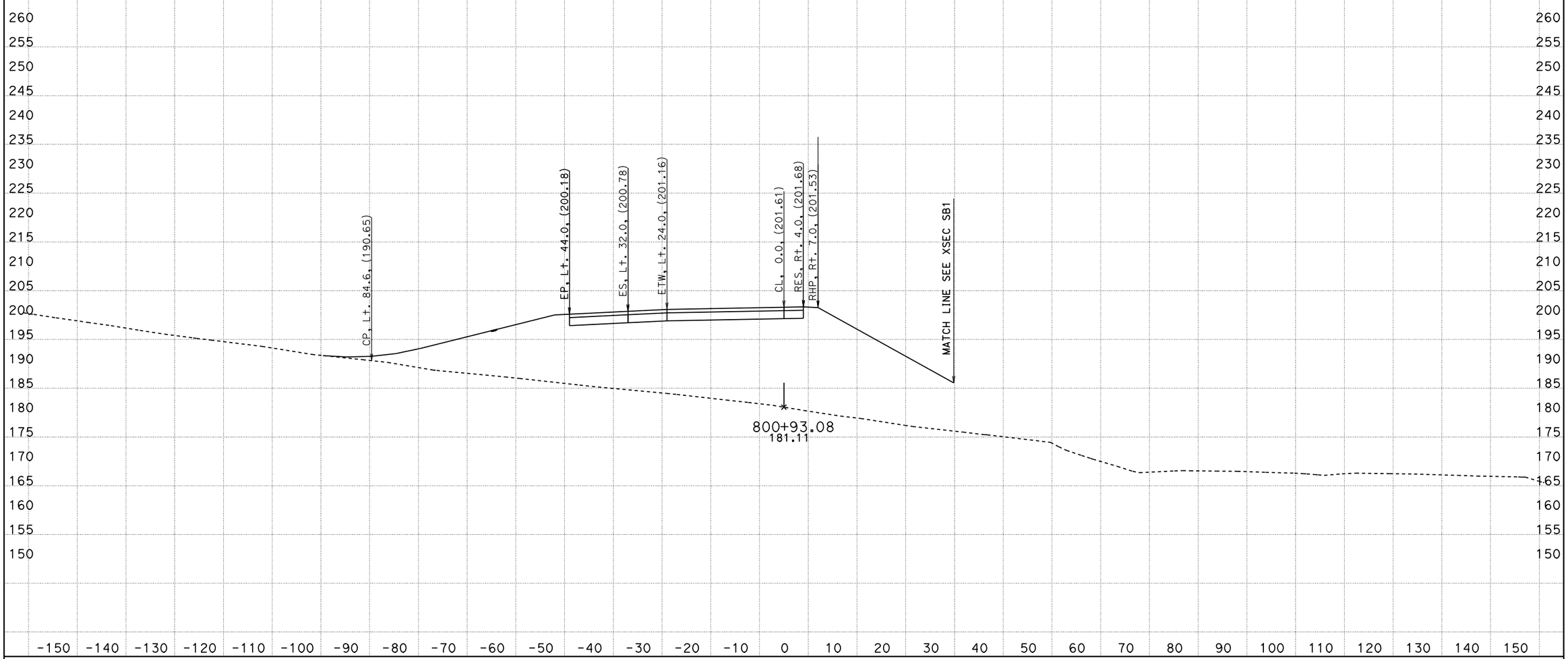

PROJECT ENGINEER: IVO RUMMLER

04/03/2012

KC Project: 0213A File: D:\alignments515801designdata\Ramps\R1\caiceAugust2011\xdr1dtmexist.ear

SCALE: 1" = 10' Horiz.
1" = 10' Vert.

All Dimensions are US Survey Feet

SOUTH BOUND ON RAMP (R1) CROSS SECTIONS

SHEET 155 OF 168

05-Mon, SBt-100.0/101.3 0.0/1.6

FOR EARTHWORK DEVELOPMENT ONLY

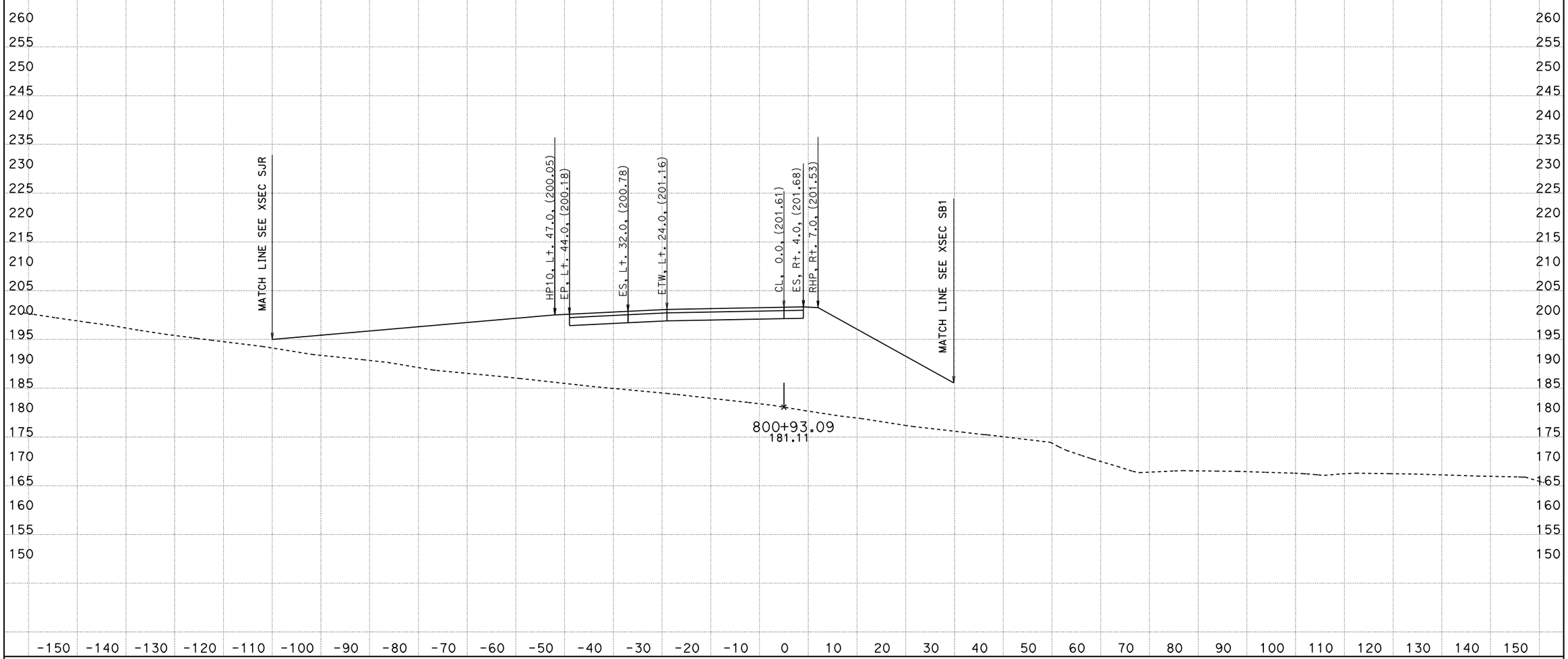

PROJECT ENGINEER: IVO RUMMLER
04/03/2012

KC Project: 0213A File: D:\alignments515801designdata\Ramps\R1\caiceAugust2011\xdr1dtmexist.ear

SCALE: 1" = 10' Horiz.
1" = 10' Vert.

All Dimensions are US Survey Feet

SOUTH BOUND ON RAMP (R1)
CROSS SECTIONS

SHEET 156 OF 168

05-Mon, SB+-100.0/101.3 0.0/1.6

FOR EARTHWORK DEVELOPMENT ONLY

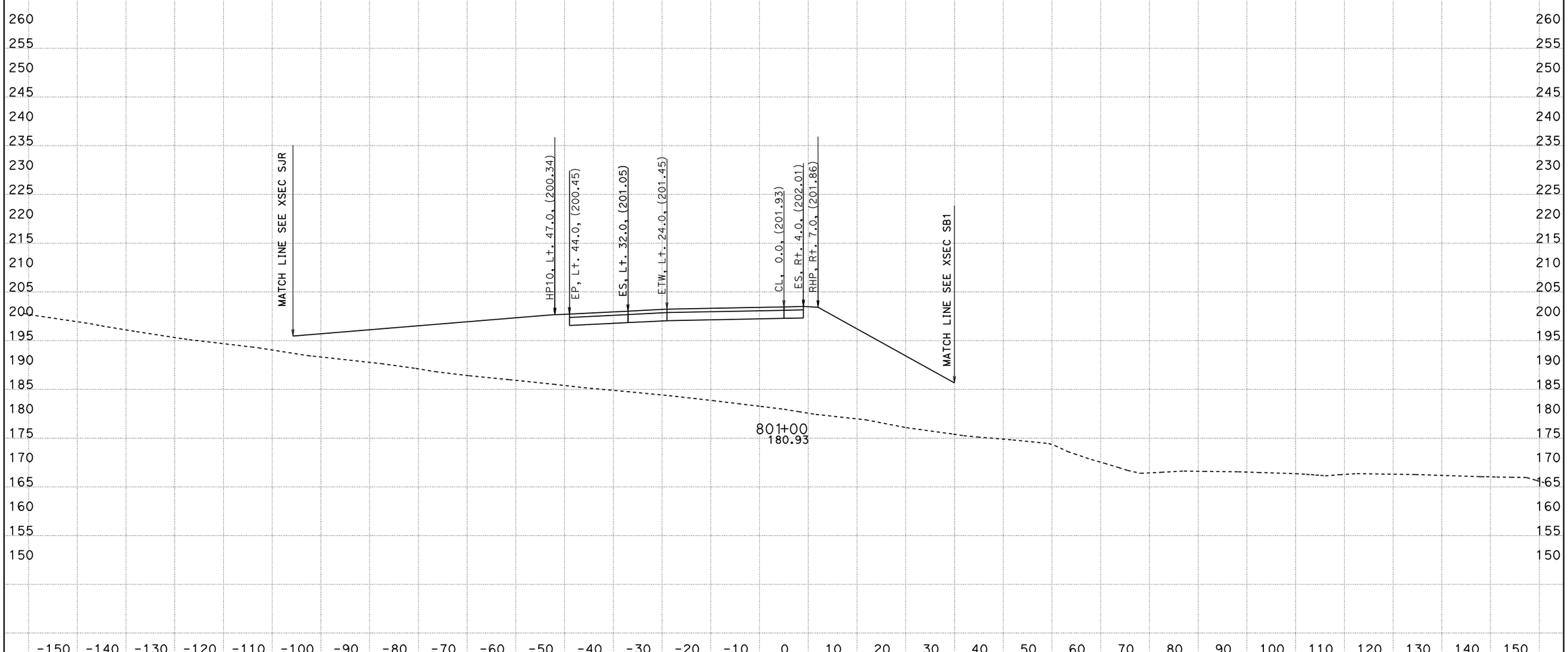

PROJECT ENGINEER: IVO RUMMLER
04/03/2012
KC Project: 0213A File: D:\alignments515801designdata\Ramps\R1\caiceAugust2011\xdr1dtmexist.ear

SCALE: 1" = 10' Horiz.
1" = 10' Vert.

All Dimensions are US Survey Feet

SOUTH BOUND ON RAMP (R1) CROSS SECTIONS

SHEET 157 OF 168

05-Mon, SBt-100.0/101.3 0.0/1.6

FOR EARTHWORK DEVELOPMENT ONLY

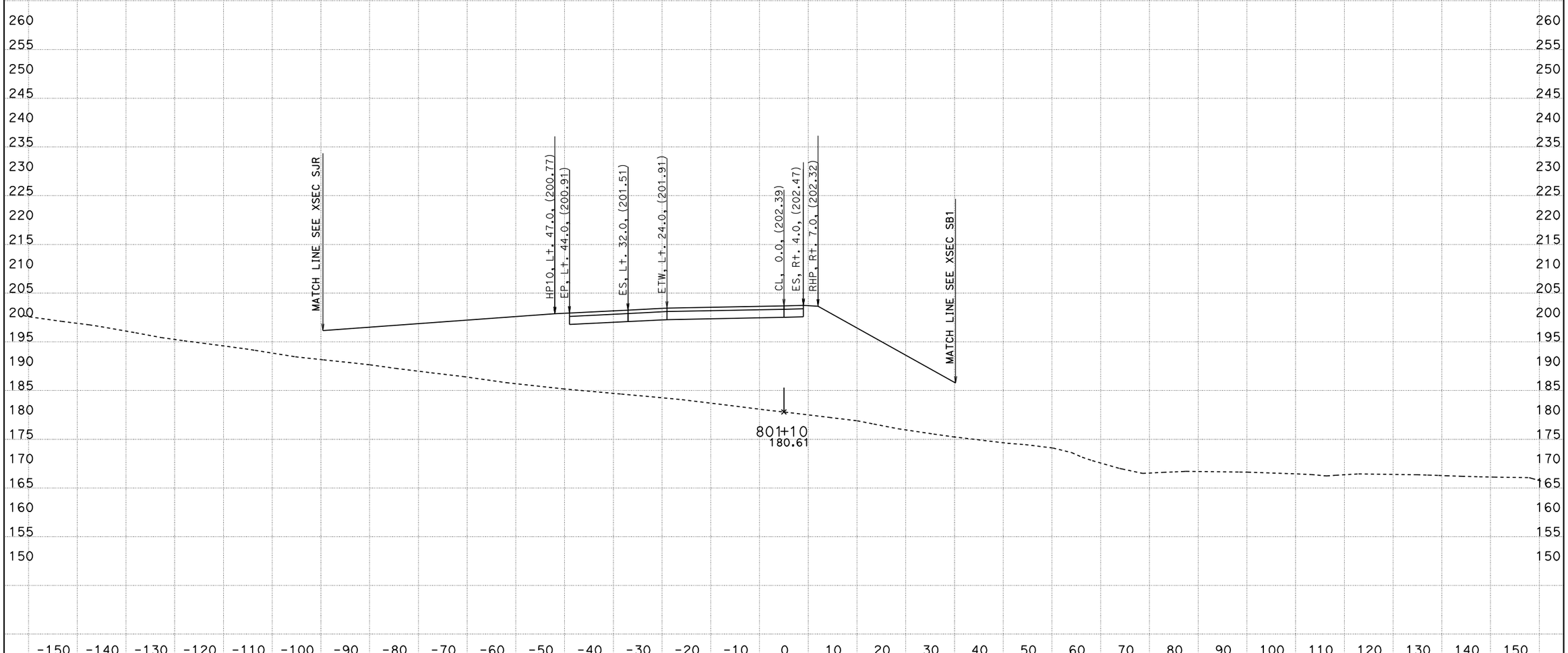

PROJECT ENGINEER: IVO RUMMLER
04/03/2012
KC Project: 0213A File: D:\alignments515801designdata\Ramps\R1\caiceAugust2011\xdr1dtmexist.ear

SCALE: 1" = 10' Horiz.
1" = 10' Vert.

All Dimensions are US Survey Feet

SOUTH BOUND ON RAMP (R1) CROSS SECTIONS

SHEET 158 OF 168

05-Mon, SBt-100.0/101.3 0.0/1.6

FOR EARTHWORK DEVELOPMENT ONLY

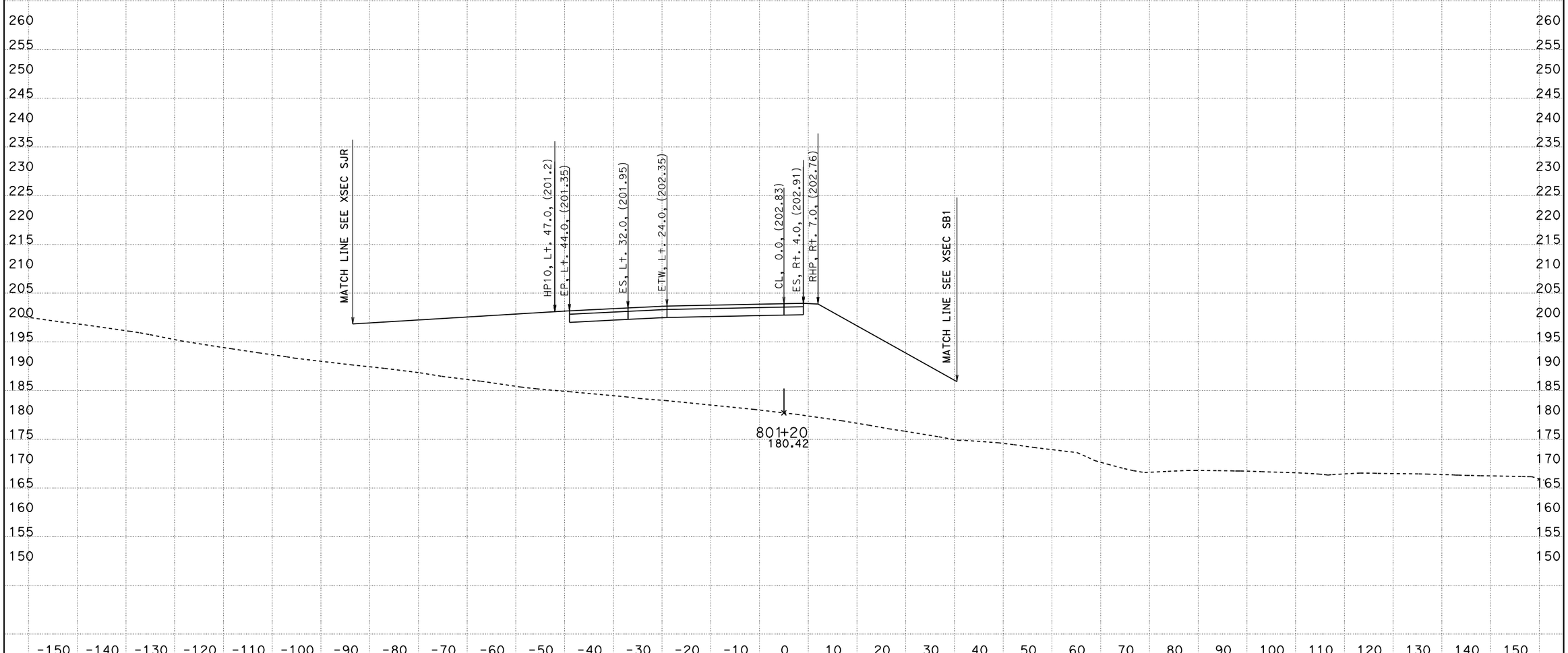

PROJECT ENGINEER: IVO RUMMLER
04/03/2012
KC Project: 0213A File: D:\alignments515801designdata\Ramps\R1\caiceAugust2011\xdr1dtmexist.ear

SCALE: 1" = 10' Horiz.
1" = 10' Vert.

All Dimensions are US Survey Feet

SOUTH BOUND ON RAMP (R1) CROSS SECTIONS

SHEET 159 OF 168

05-Mon, SB†-100.0/101.3 0.0/1.6

FOR EARTHWORK DEVELOPMENT ONLY

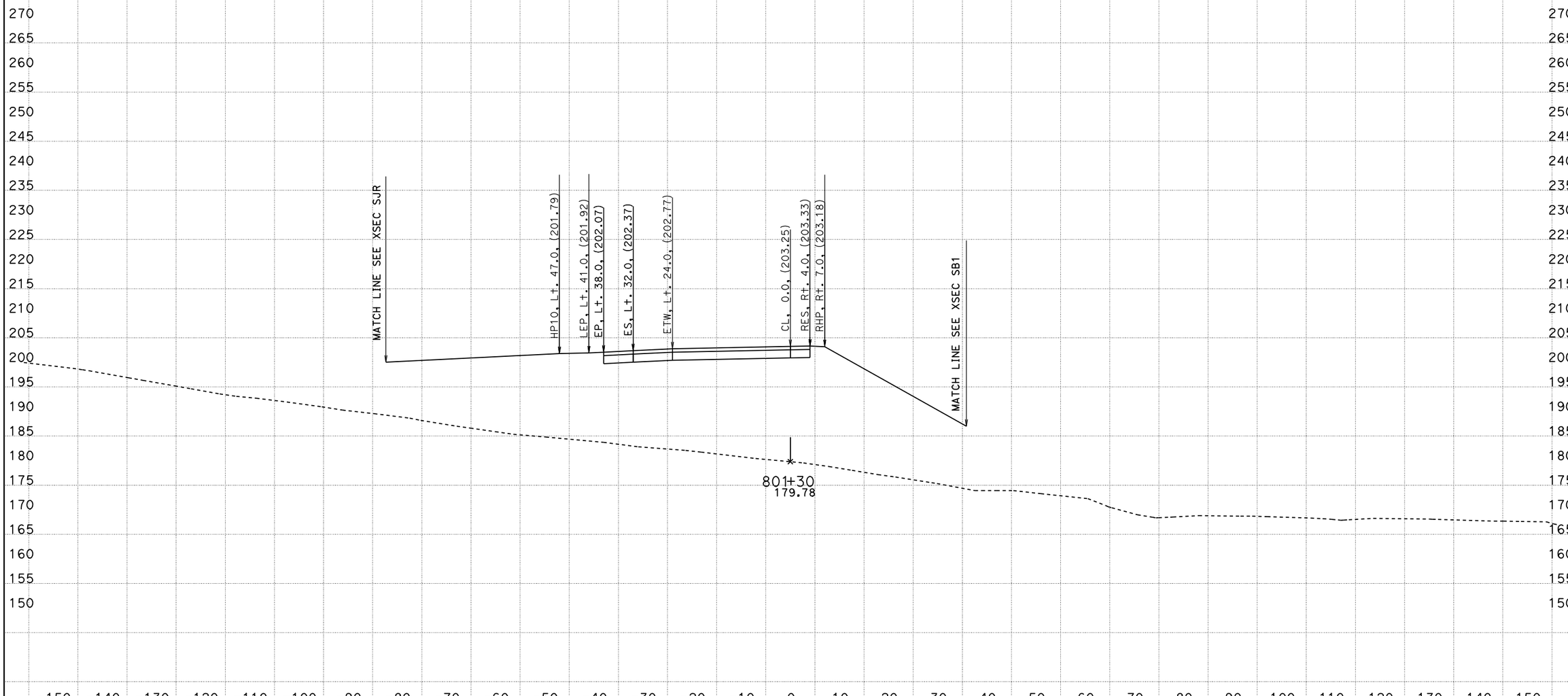

PROJECT ENGINEER: IVO RUMMLER
04/03/2012
KC Project: 0213A File: D:\alignments515801designdata\Ramps\R1\caiceAugust2011\xdr1dtmexist.ear

SCALE: 1" = 10' Horiz.
1" = 10' Vert.

All Dimensions are US Survey Feet

SOUTH BOUND ON RAMP (R1)
CROSS SECTIONS

SHEET 160 OF 168

05-Mon, SBt-100.0/101.3 0.0/1.6

FOR EARTHWORK DEVELOPMENT ONLY

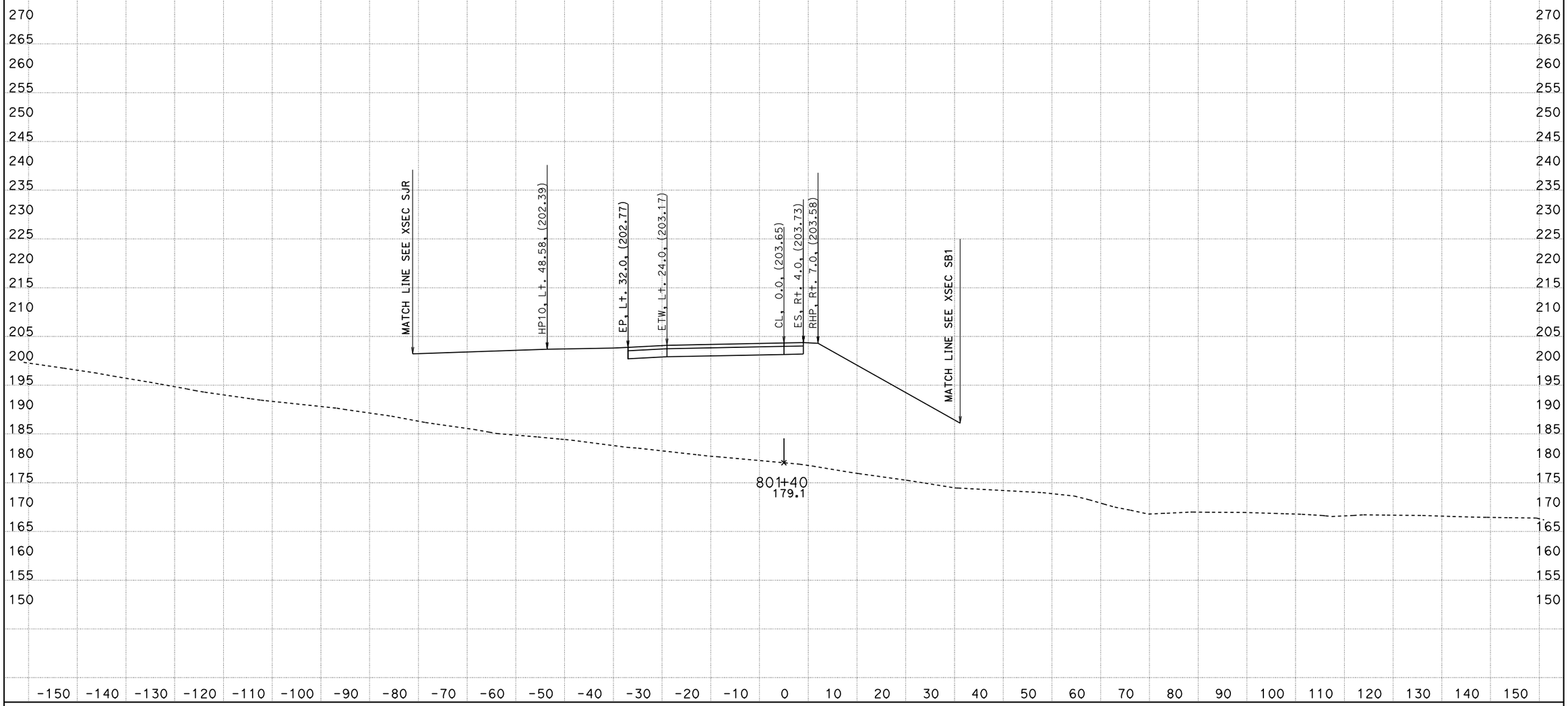

PROJECT ENGINEER: IVO RUMMLER
04/03/2012
KC Project: 0213A File: D:\alignments515801designdata\Ramps\R1\caiceAugust2011\xdr1dtmexist.ear

SCALE: 1" = 10' Horiz.
1" = 10' Vert.

All Dimensions are US Survey Feet

SOUTH BOUND ON RAMP (R1)
CROSS SECTIONS

05-Mon, SB†-100.0/101.3 0.0/1.6

FOR EARTHWORK DEVELOPMENT ONLY

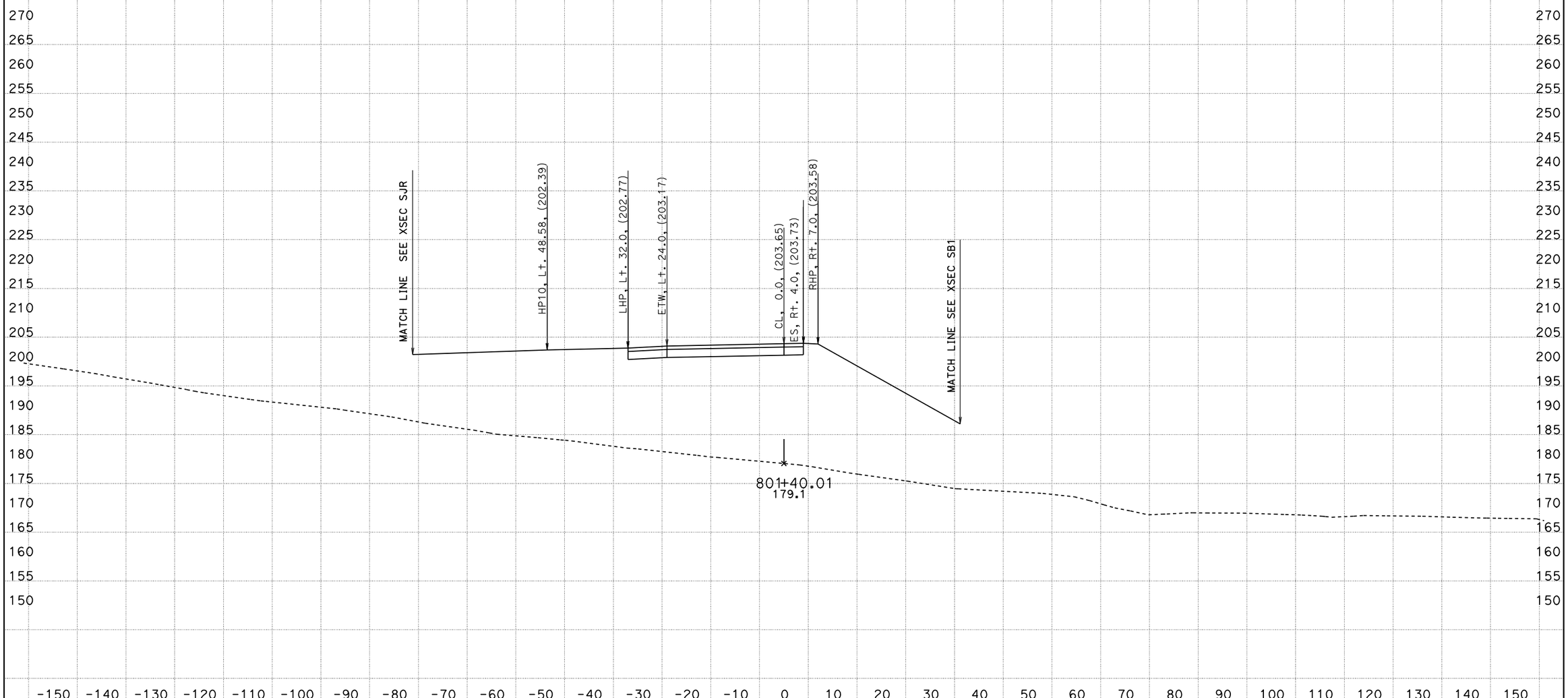

PROJECT ENGINEER: IVO RUMMLER
04/03/2012
KC Project: 0213A File: D:\alignments515801designdata\Ramps\R1\caiceAugust2011\xdr1dtmexist.ear

SCALE: 1" = 10' Horiz.
1" = 10' Vert.

All Dimensions are US Survey Feet

SOUTH BOUND ON RAMP (R1)
CROSS SECTIONS

SHEET 162 OF 168

05-Mon, SB1-100.0/101.3 0.0/1.6

FOR EARTHWORK DEVELOPMENT ONLY

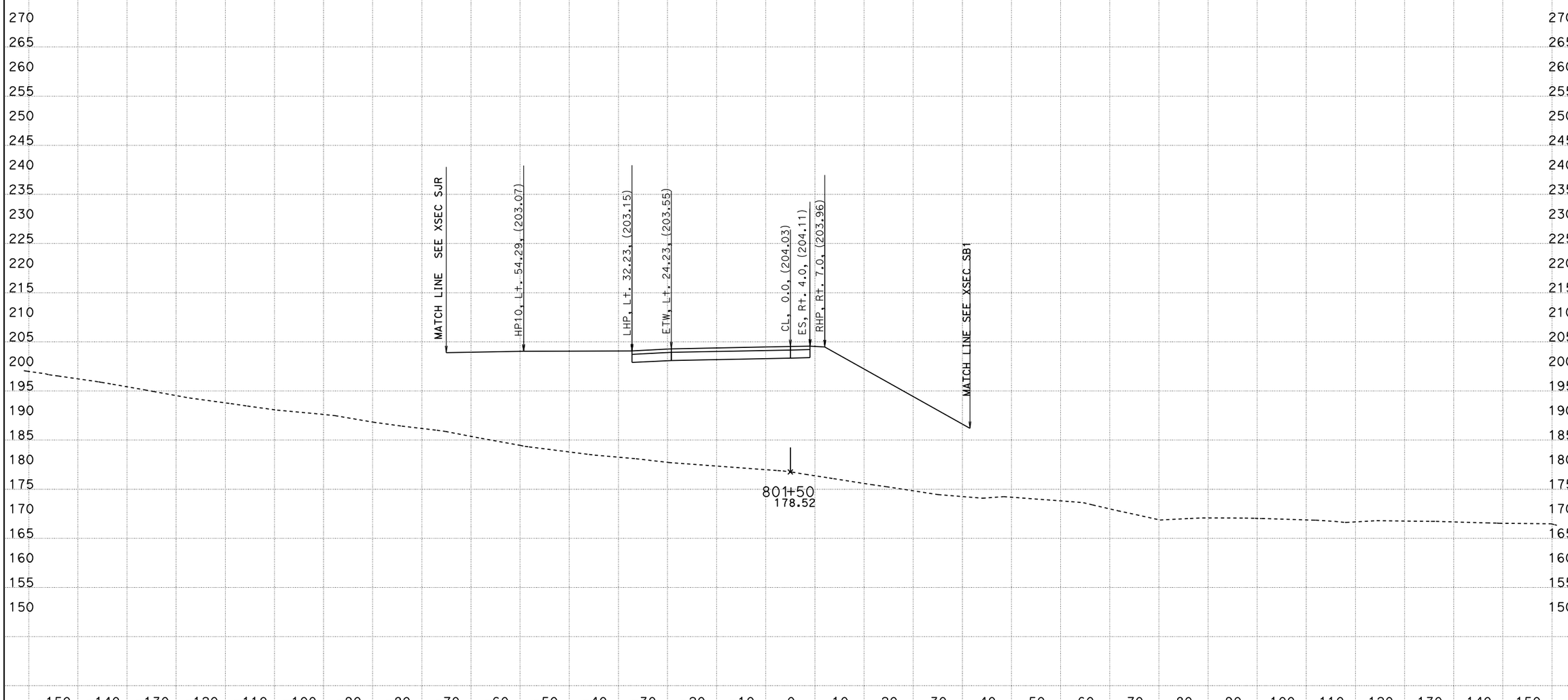

PROJECT ENGINEER: IVO RUMMLER

04/03/2012

KC Project: 0213A File: D:\alignments515801designdata\Ramps\R1\caiceAugust2011\xdr1dtmexist.ear

SCALE: 1" = 10' Horiz.
1" = 10' Vert.

All Dimensions are US Survey Feet

SOUTH BOUND ON RAMP (R1) CROSS SECTIONS

SHEET 163 OF 168

05-Mon, SBt-100.0/101.3 0.0/1.6

FOR EARTHWORK DEVELOPMENT ONLY

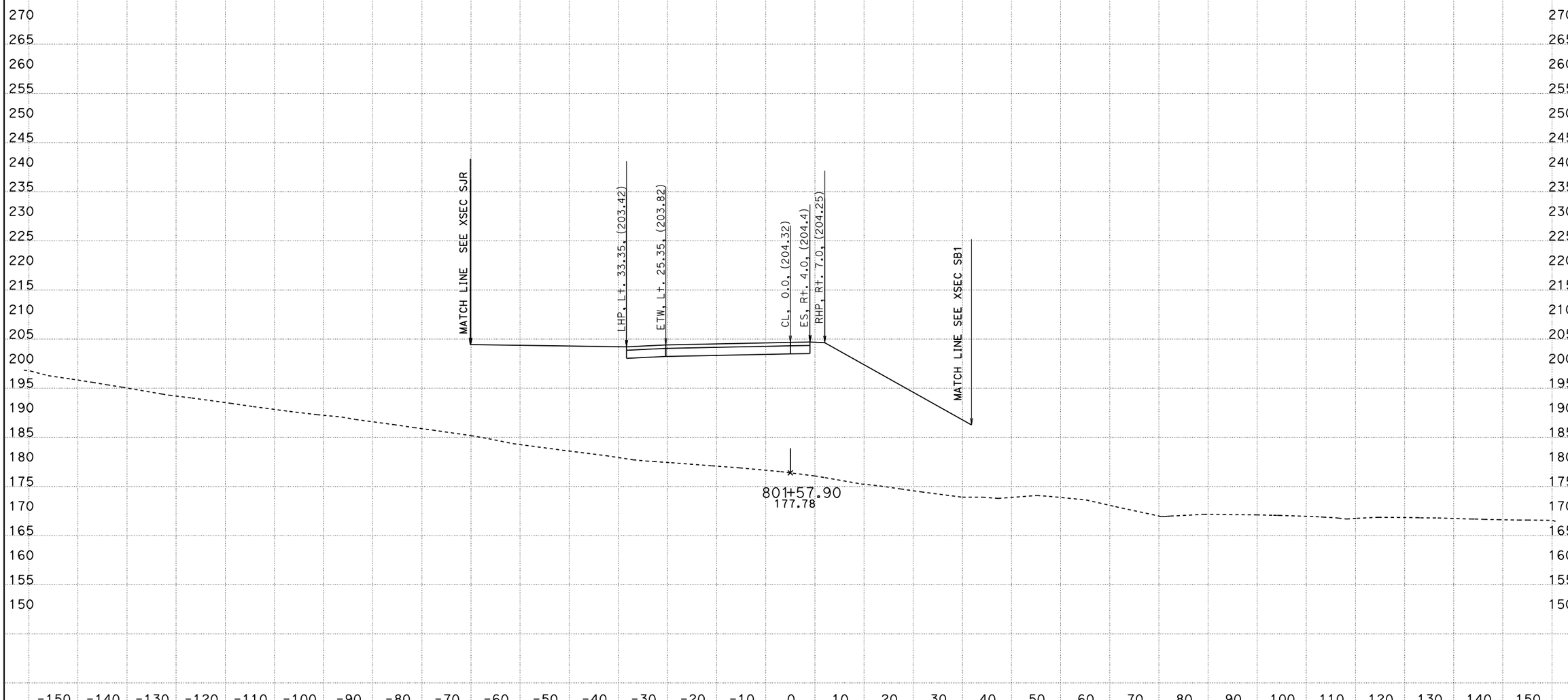

PROJECT ENGINEER: IVO RUMMLER
04/03/2012

KC Project: 0213A File: D:\alignments515801designdata\Ramps\R1\caiceAugust2011\xdr1dtmexist.ear

SCALE: 1" = 10' Horiz.
1" = 10' Vert.

All Dimensions are US Survey Feet

SOUTH BOUND ON RAMP (R1)
CROSS SECTIONS

05-Mon, SBt-100.0/101.3 0.0/1.6

FOR EARTHWORK DEVELOPMENT ONLY

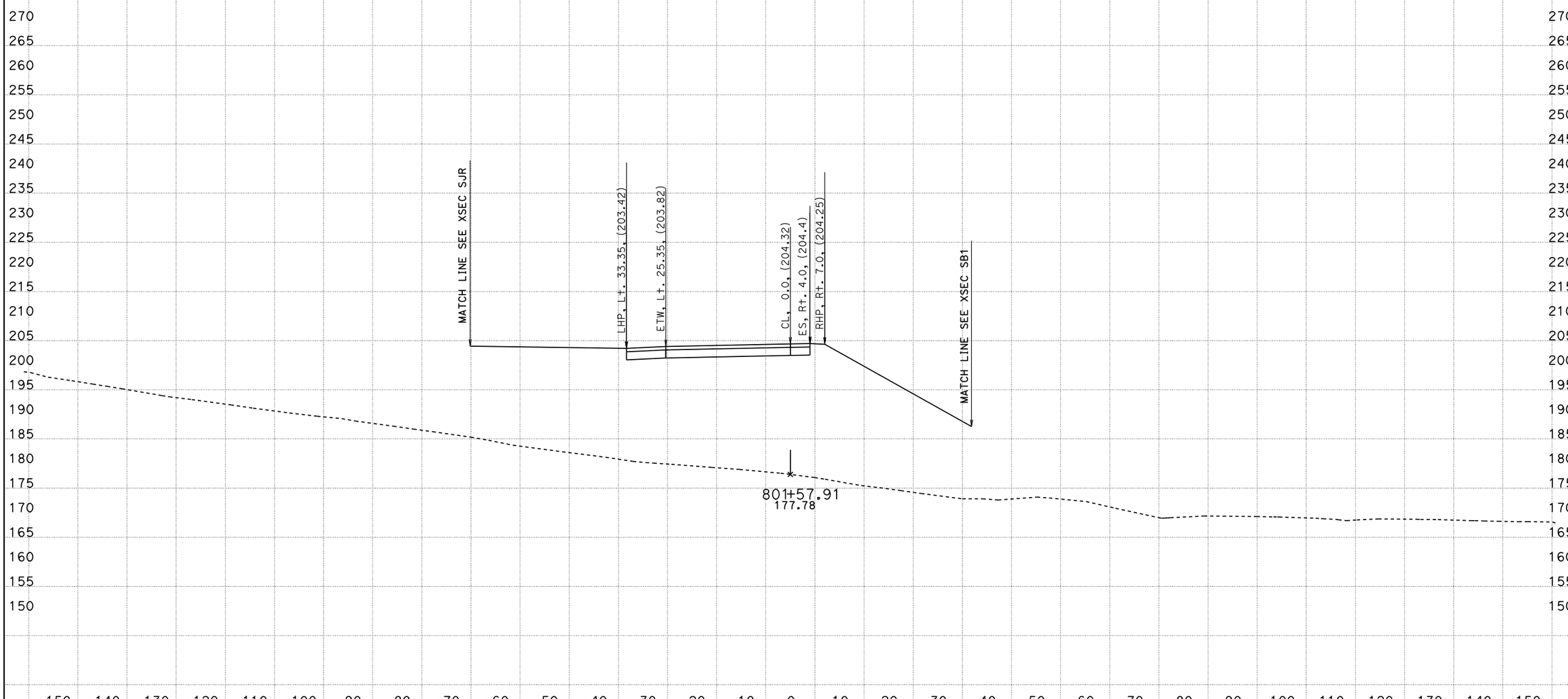

PROJECT ENGINEER: IVO RUMMLER
04/03/2012
KC Project: 0213A File: D:\alignments515801designdata\Ramps\R1\caiceAugust2011\xdr1dtmexist.ear

SCALE: 1" = 10' Horiz.
1" = 10' Vert.

All Dimensions are US Survey Feet

SOUTH BOUND ON RAMP (R1)
CROSS SECTIONS

SHEET 165 OF 168

05-Mon, SB+-100.0/101.3 0.0/1.6

FOR EARTHWORK DEVELOPMENT ONLY

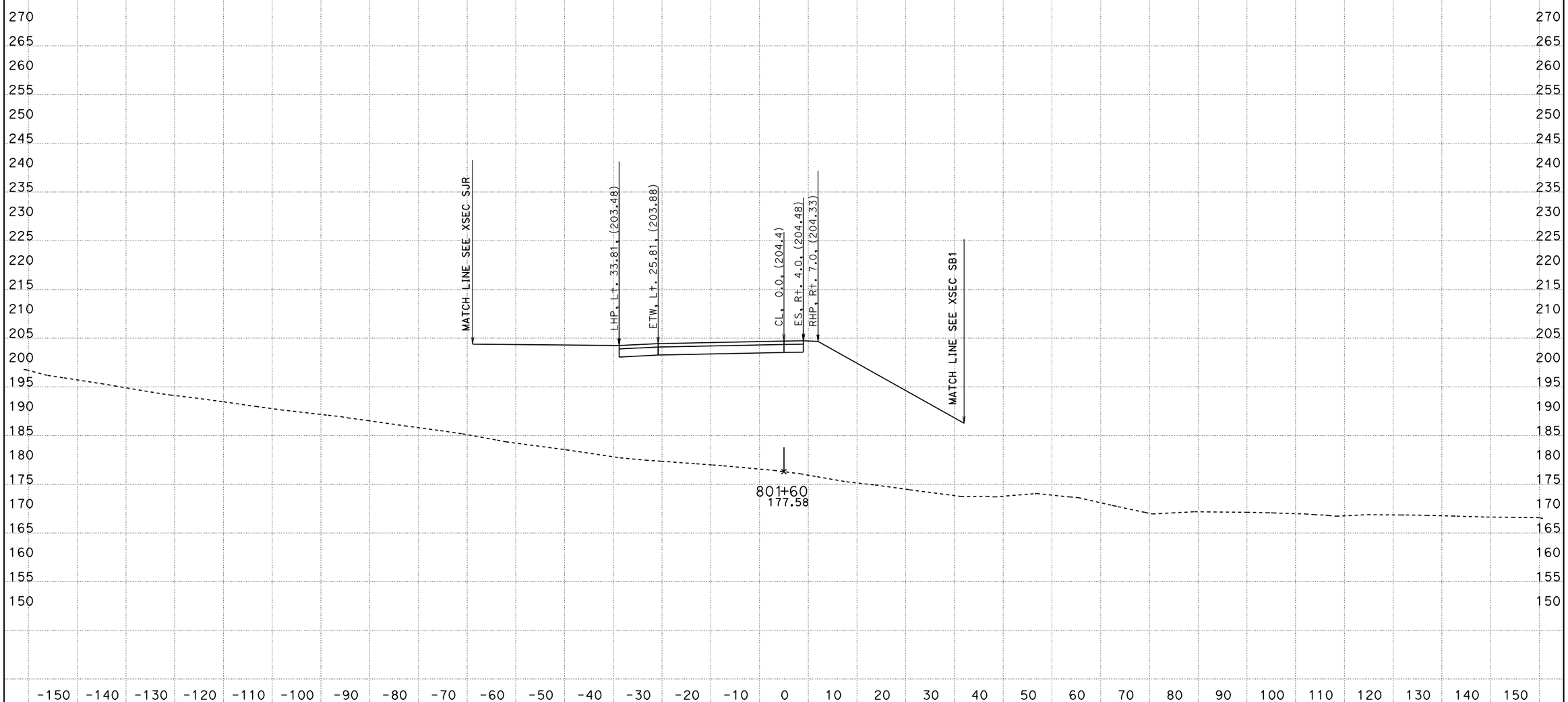

PROJECT ENGINEER: IVO RUMMLER
04/03/2012
KC Project: 0213A File: D:\alignments515801designdata\Ramps\R1\caiceAugust2011\xdr1dtmexist.ear

SCALE: 1" = 10' Horiz.
1" = 10' Vert.

All Dimensions are US Survey Feet

SOUTH BOUND ON RAMP (R1)
CROSS SECTIONS

SHEET 166 OF 168

05-Mon, SB†-100.0/101.3 0.0/1.6

FOR EARTHWORK DEVELOPMENT ONLY

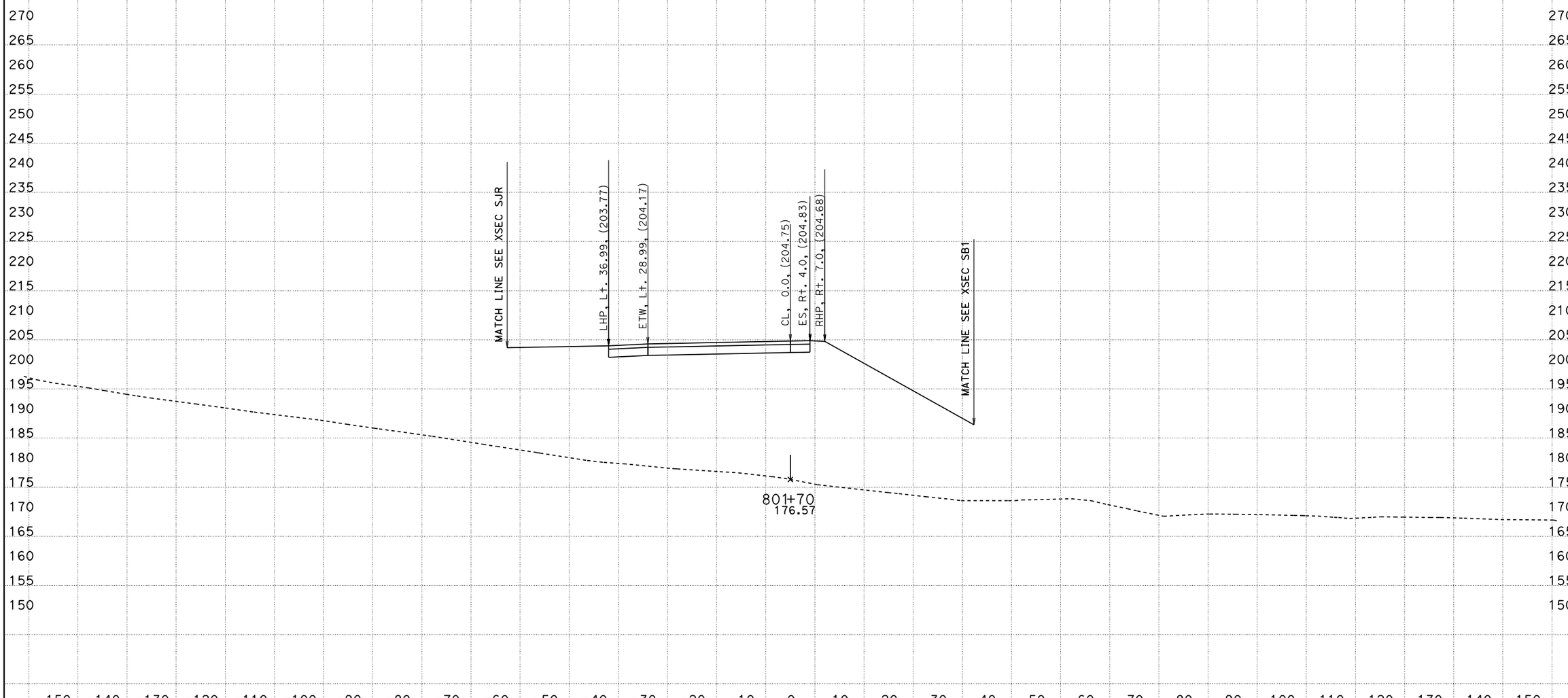

PROJECT ENGINEER: IVO RUMMLER
04/03/2012
KC Project: 0213A File: D:\alignments515801designdata\Ramps\R1\caiceAugust2011\xdr1dtmexist.ear

SCALE: 1" = 10' Horiz.
1" = 10' Vert.

All Dimensions are US Survey Feet

SOUTH BOUND ON RAMP (R1)
CROSS SECTIONS

SHEET 167 OF 168

05-Mon, SBt-100.0/101.3 0.0/1.6

FOR EARTHWORK DEVELOPMENT ONLY

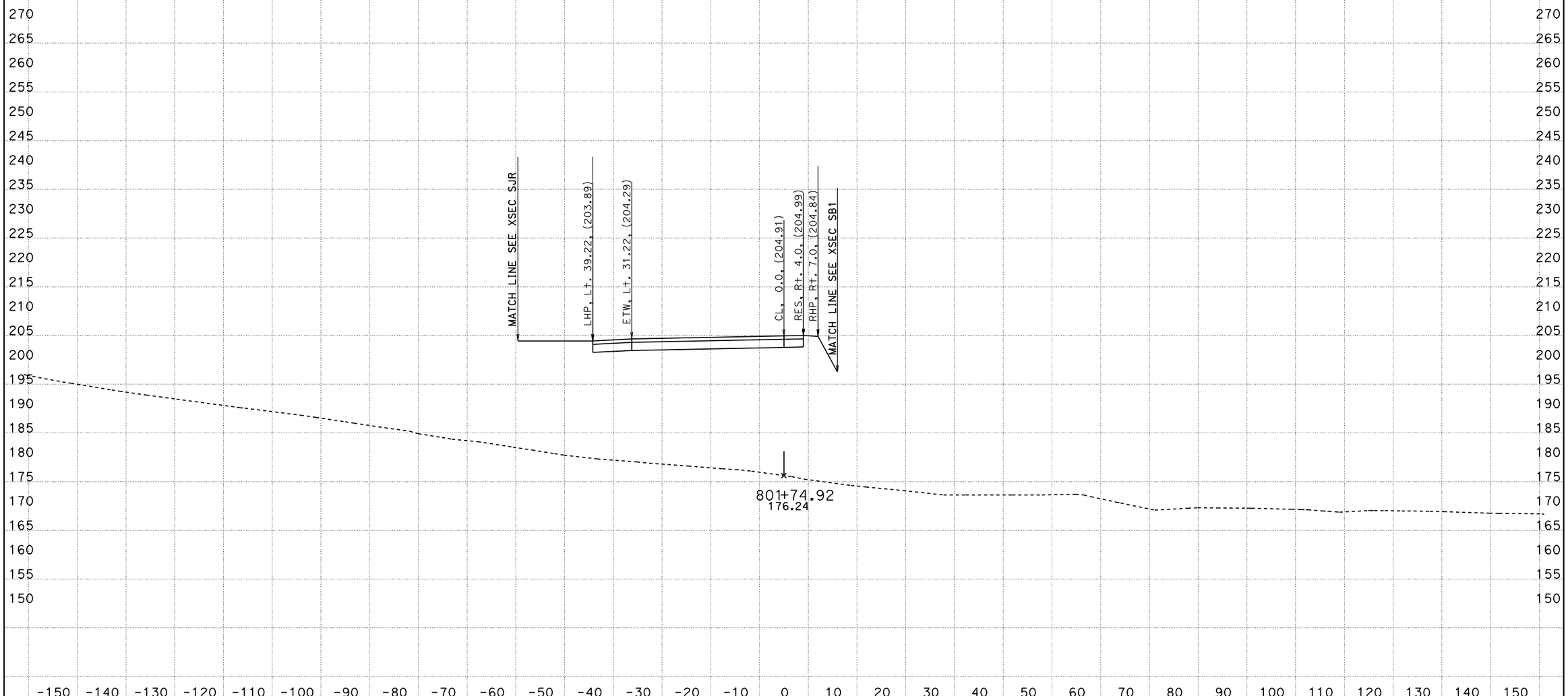

PROJECT ENGINEER: IVO RUMMLER
04/03/2012
KC Project: 0213A File: D:\alignments515801designdata\Ramps\R1\caiceAugust2011\xdr1dtmexist.ear

SCALE: 1" = 10' Horiz.
1" = 10' Vert.

All Dimensions are US Survey Feet

SOUTH BOUND ON RAMP (R1)
CROSS SECTIONS

SHEET 168 OF 168