FOR EARTHWORK DEVELOPMENT ONLY

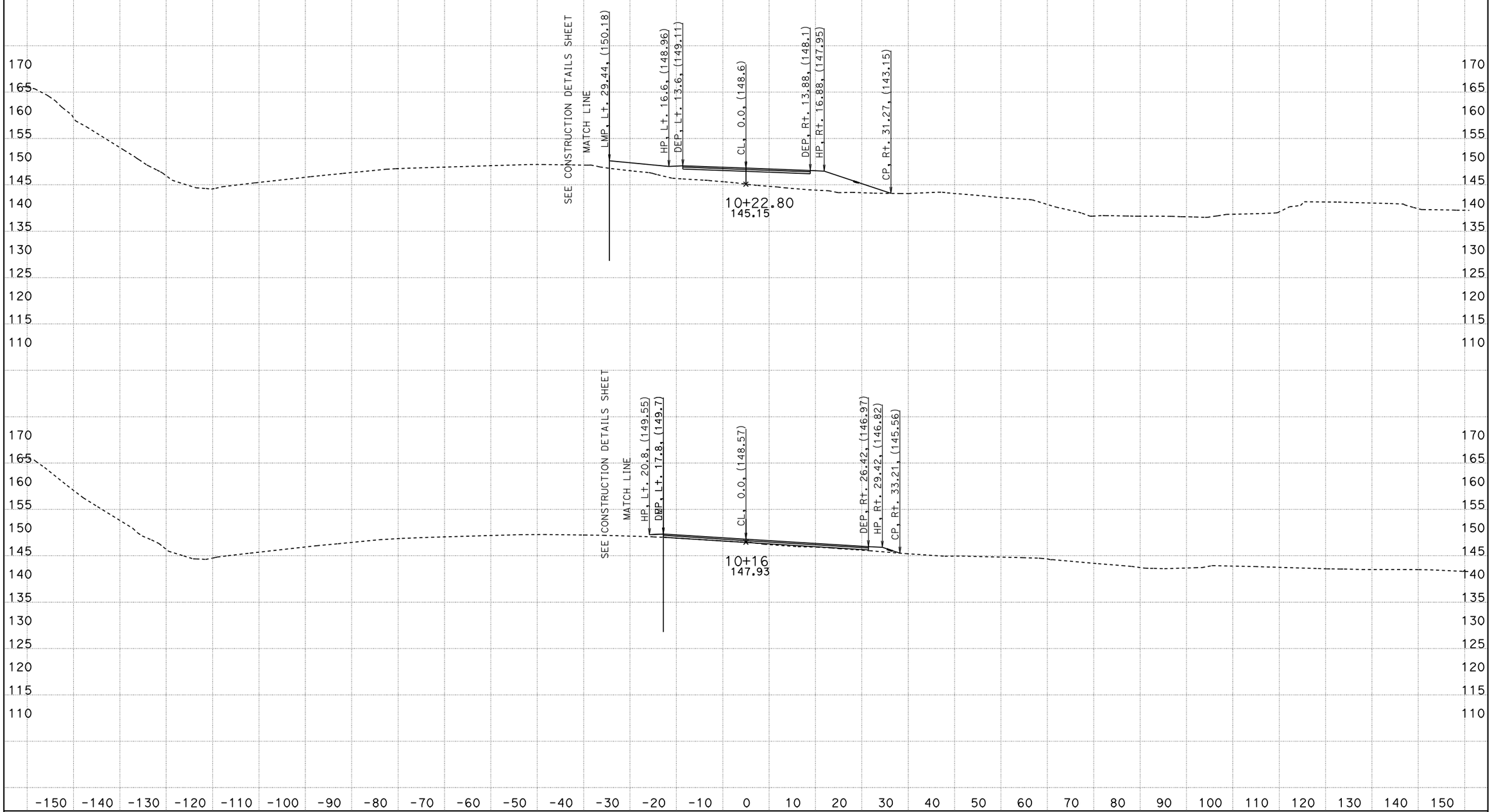

CREATED BY: I.Rummler
DATE: 6/26/2012
KC Project: 0213A File: D:\ADDENDUM_1\DWS1\xddws1sta101600to117899.ear

CONTRACT: 05-315804
DIST/CO/RTE/PM: 05-Mon,SBt/101/100.0-101.3,0.0-1.6
PROJECT ID: 0500000495

SCALE: 1" = 10' Horiz.
1" = 10' Vert.

All Dimensions are US Survey Feet

DWS1
CROSS SECTIONS
SHEET 1 OF 13

FOR EARTHWORK DEVELOPMENT ONLY

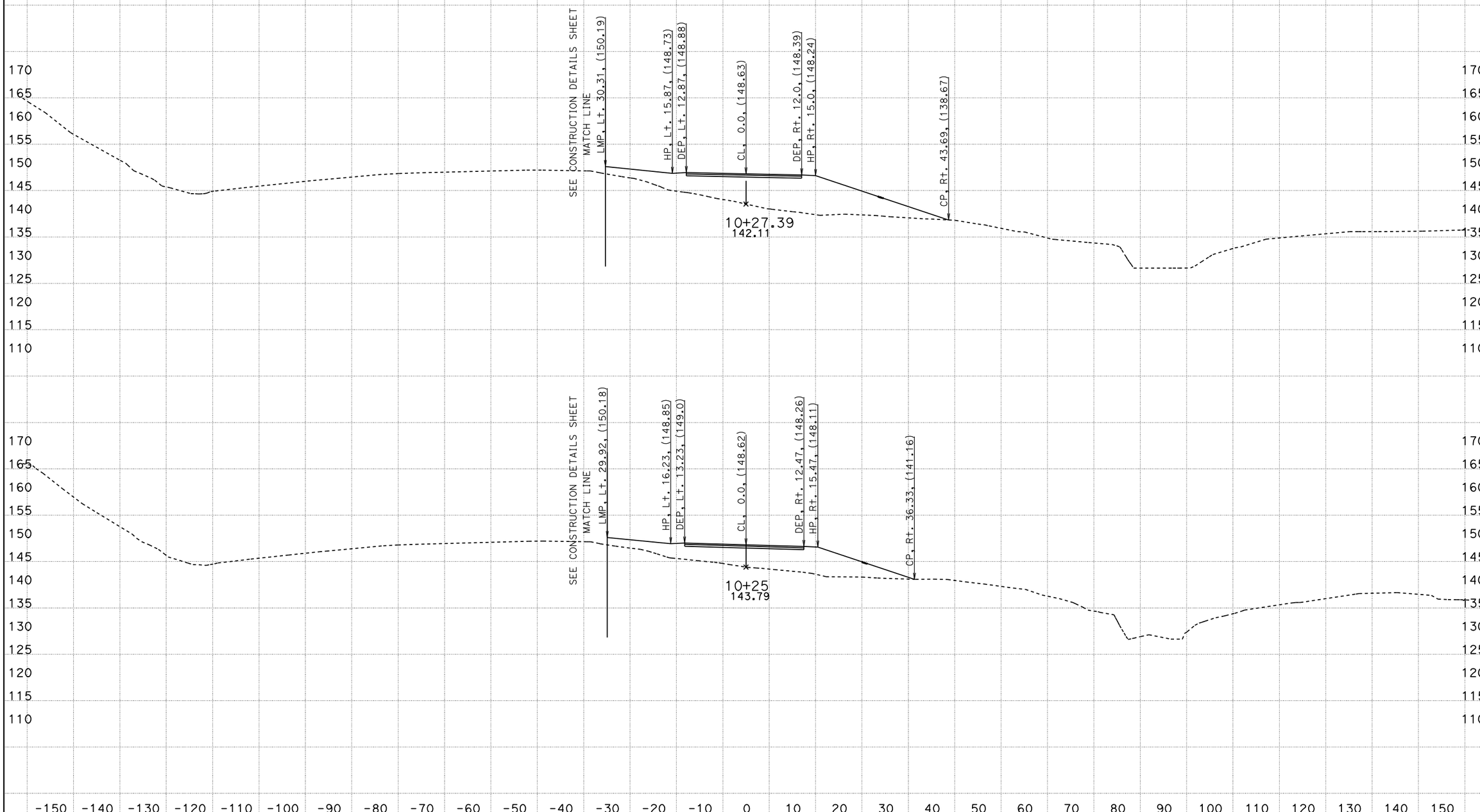

CREATED BY: I.Rummler
DATE: 6/26/2012
KC Project: 0213A File: D:\ADDENDUM_1\DWS1\xddws1sta101600to117899.ear

CONTRACT: 05-315804
DIST/CO/RTE/PM: 05-Mon,SBt/101/100.0-101.3,0.0-1.6
PROJECT ID: 0500000495

SCALE: 1" = 10' Horiz.
1" = 10' Vert.

All Dimensions are US Survey Feet

DWS1
CROSS SECTIONS
SHEET 2 OF 13

FOR EARTHWORK DEVELOPMENT ONLY

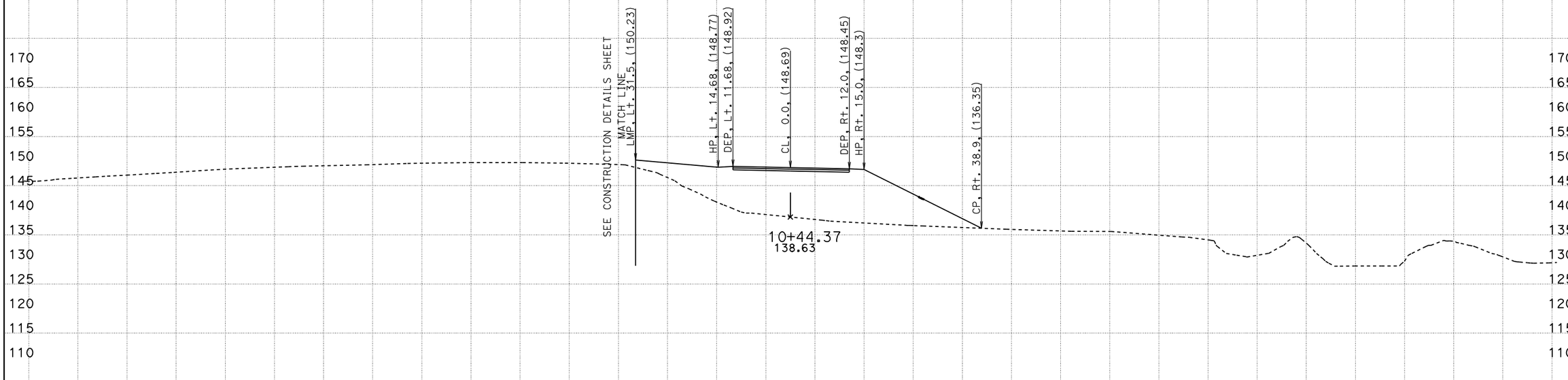

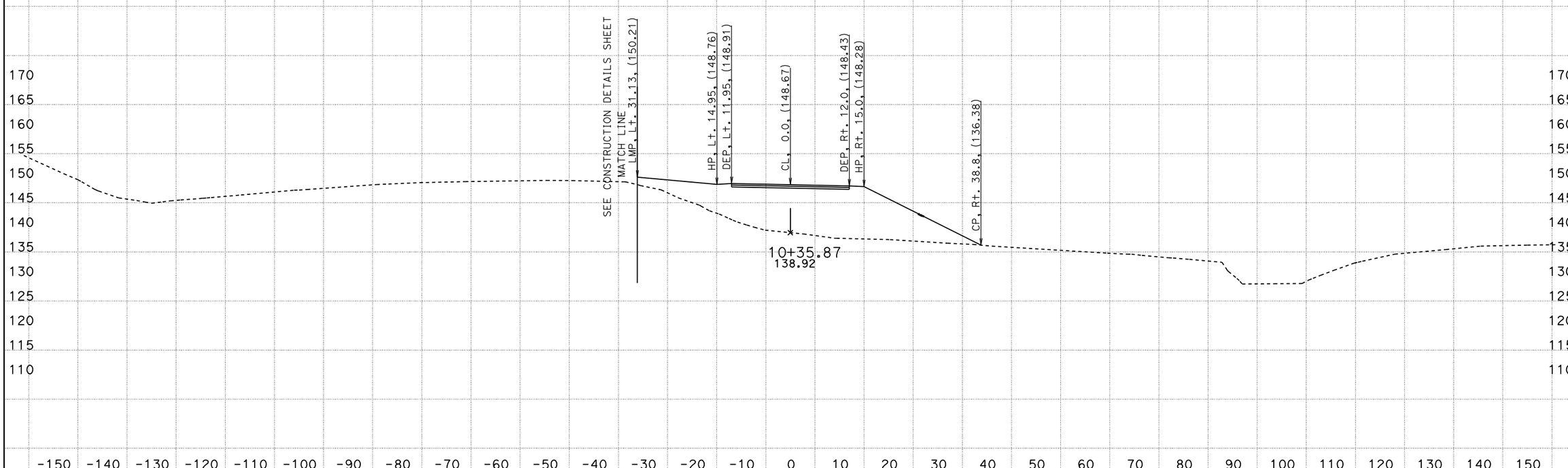

CREATED BY: I.Rummler
DATE: 6/26/2012
KC Project: 0213A File: D:\ADDENDUM_1\DWS1\xddws1sta101600to117899.ear

CONTRACT: 05-315804
DIST/CO/RTE/PM: 05-Mon,SBt/101/100.0-101.3,0.0-1.6
PROJECT ID: 0500000495

SCALE: 1" = 10' Horiz.
1" = 10' Vert.

All Dimensions are US Survey Feet

DWS1
CROSS SECTIONS
SHEET 3 OF 13

FOR EARTHWORK DEVELOPMENT ONLY

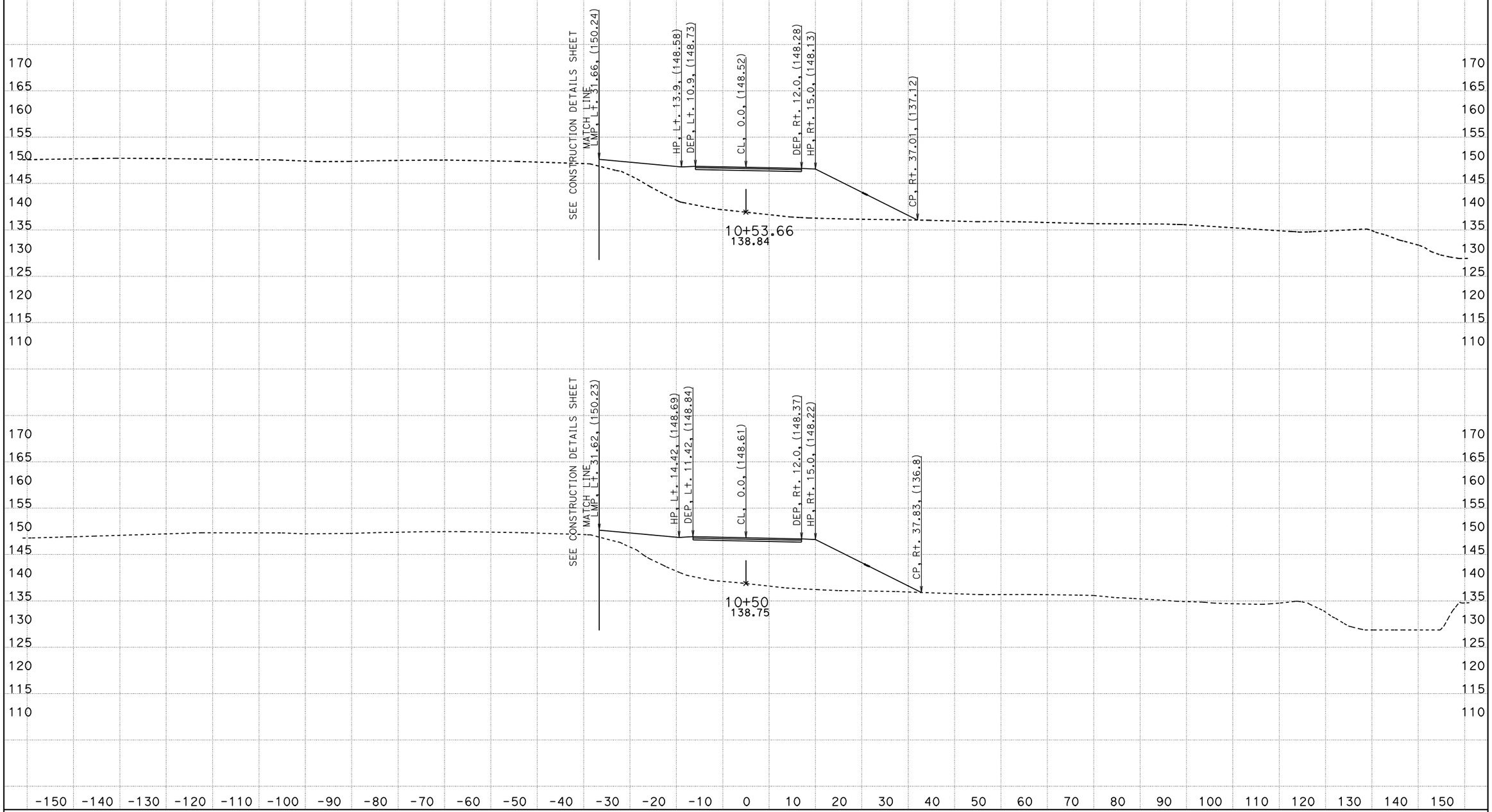

CREATED BY: I.Rummler
DATE: 6/26/2012
KC Project: 0213A File: D:\ADDENDUM_1\DWS1\xddws1sta101600to117899.ear

CONTRACT: 05-315804
DIST/CO/RTE/PM: 05-Mon,SBt/101/100.0-101.3,0.0-1.6
PROJECT ID: 0500000495

SCALE: 1" = 10' Horiz.
1" = 10' Vert.

All Dimensions are US Survey Feet

DWS1
CROSS SECTIONS
SHEET 4 OF 13

FOR EARTHWORK DEVELOPMENT ONLY

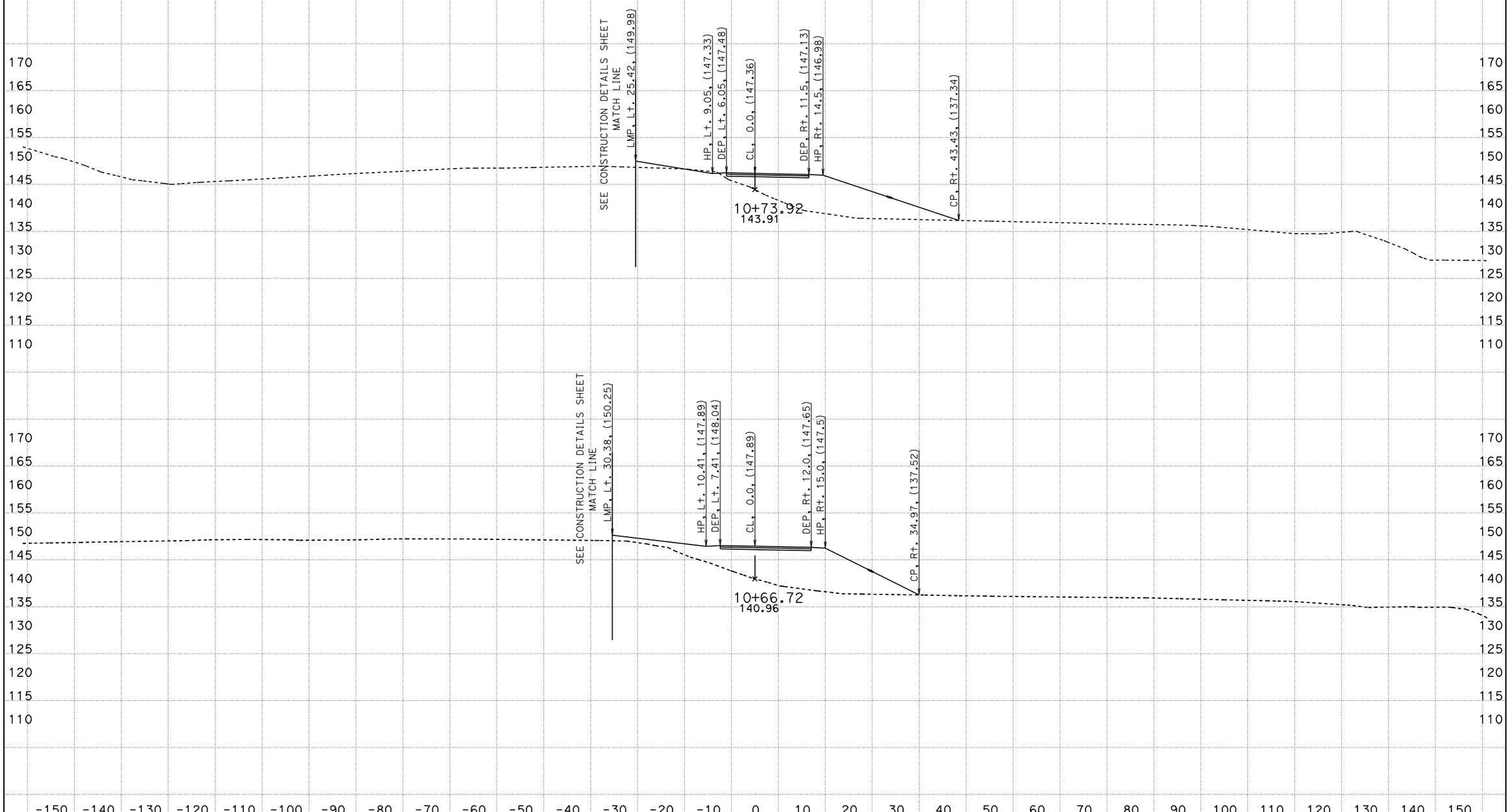

CREATED BY: I.Rummler
DATE: 6/26/2012
KC Project: 0213A File: D:\ADDENDUM_1\DWS1\xddws1sta101600to117899.ear

CONTRACT: 05-315804
DIST/CO/RTE/PM: 05-Mon,SBt/101/100.0-101.3,0.0-1.6
PROJECT ID: 0500000495

SCALE: 1" = 10' Horiz.
1" = 10' Vert.

All Dimensions are US Survey Feet

DWS1
CROSS SECTIONS
SHEET 5 OF 13

FOR EARTHWORK DEVELOPMENT ONLY

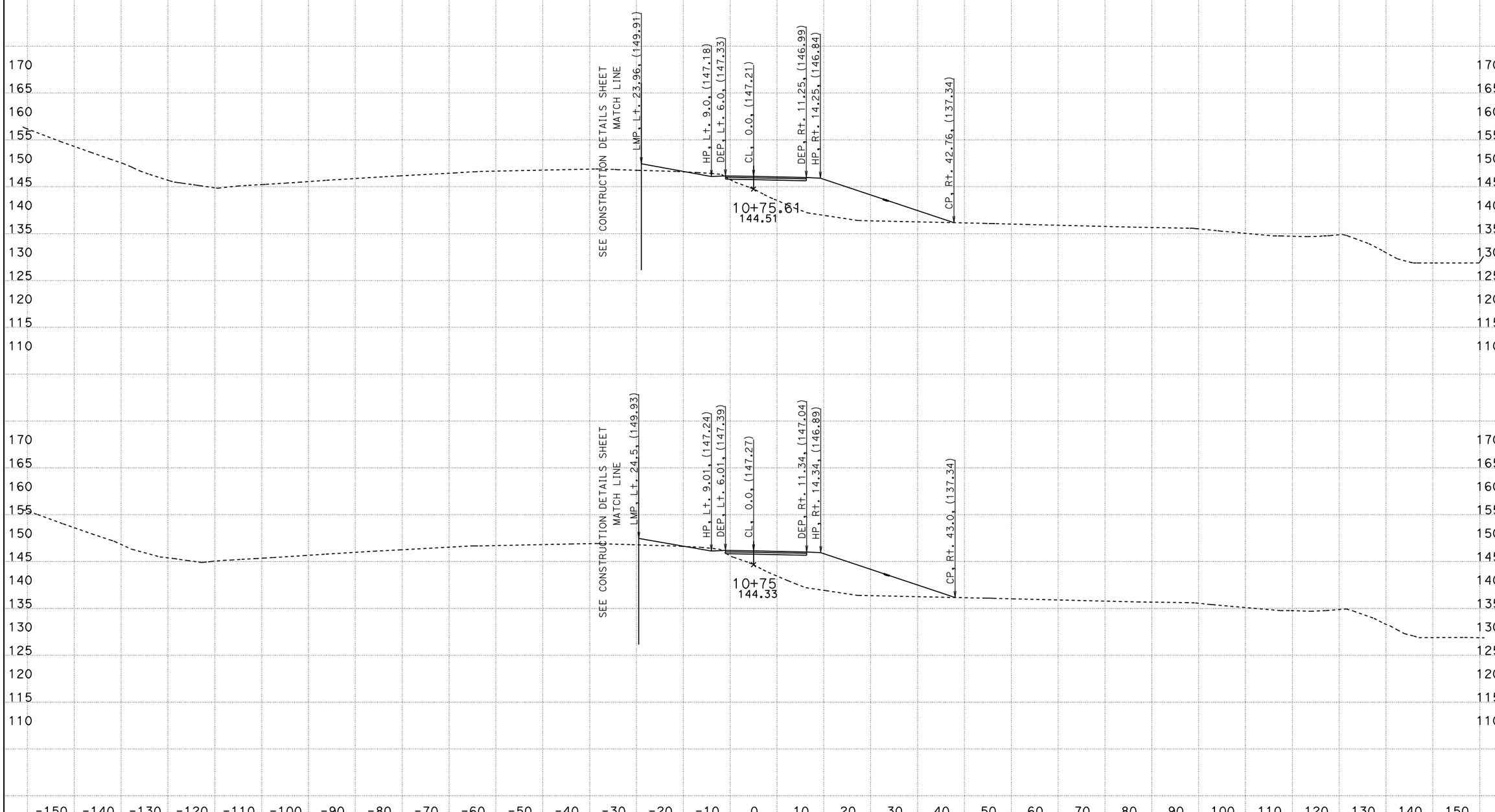

CREATED BY: I.Rummler
DATE: 6/26/2012
KC Project: 0213A File: D:\ADDENDUM_1\DWS1\xddws1sta101600to117899.ear

CONTRACT: 05-315804
DIST/CO/RTE/PM: 05-Mon,SBt/101/100.0-101.3,0.0-1.6
PROJECT ID: 0500000495

SCALE: 1" = 10' Horiz.
1" = 10' Vert.

All Dimensions are US Survey Feet

DWS1
CROSS SECTIONS
SHEET 6 OF 13

FOR EARTHWORK DEVELOPMENT ONLY

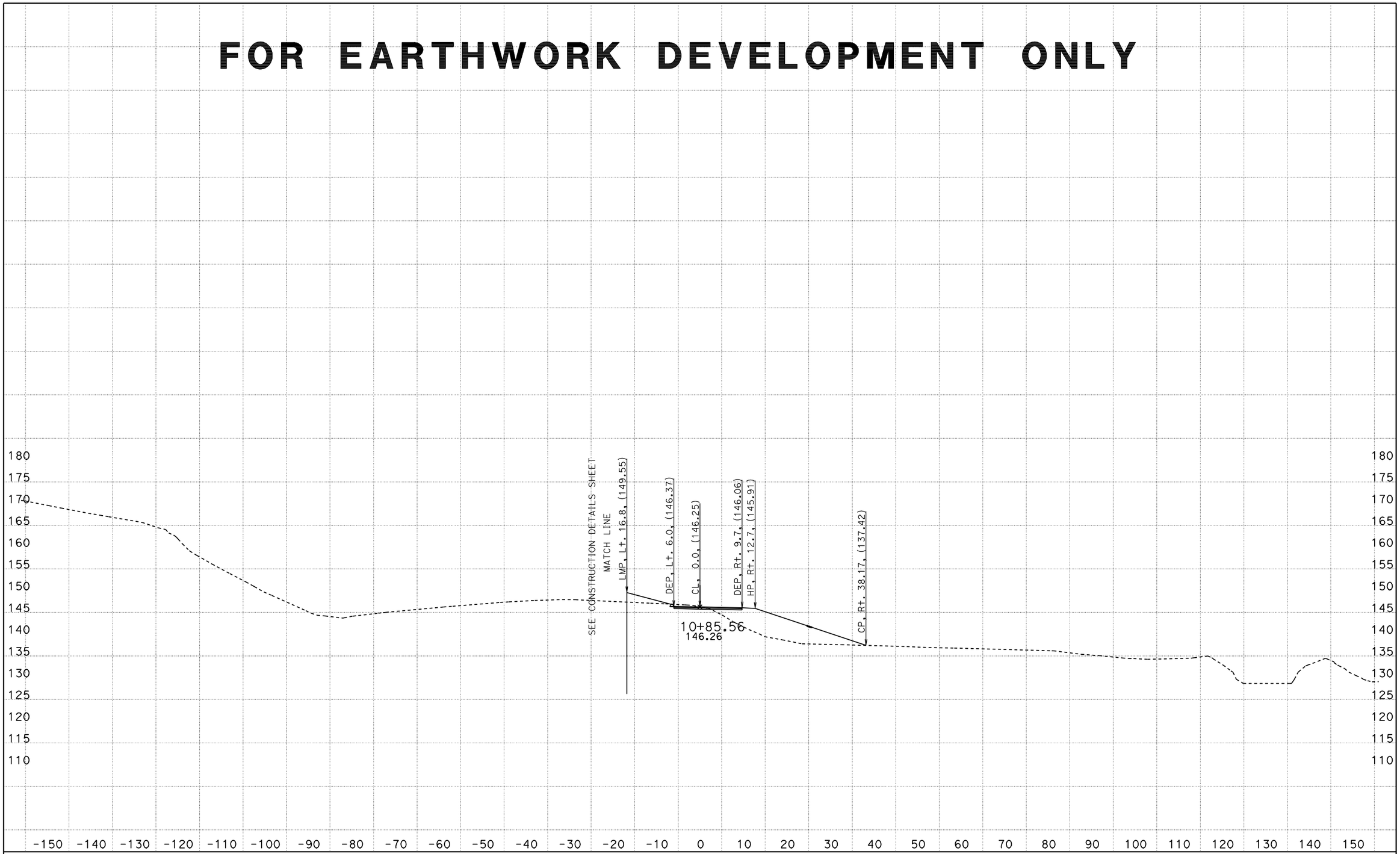

CREATED BY: I.Rummler
DATE: 6/26/2012
KC Project: 0213A File: D:\ADDENDUM_1\DWS1\xddws1sta101600to117899.ear

CONTRACT: 05-315804
DIST/CO/RTE/PM: 05-Mon,SBt/101/100.0-101.3,0.0-1.6
PROJECT ID: 0500000495

SCALE: 1" = 10' Horiz.
1" = 10' Vert.

All Dimensions are US Survey Feet

DWS1
CROSS SECTIONS
SHEET 7 OF 13

FOR EARTHWORK DEVELOPMENT ONLY

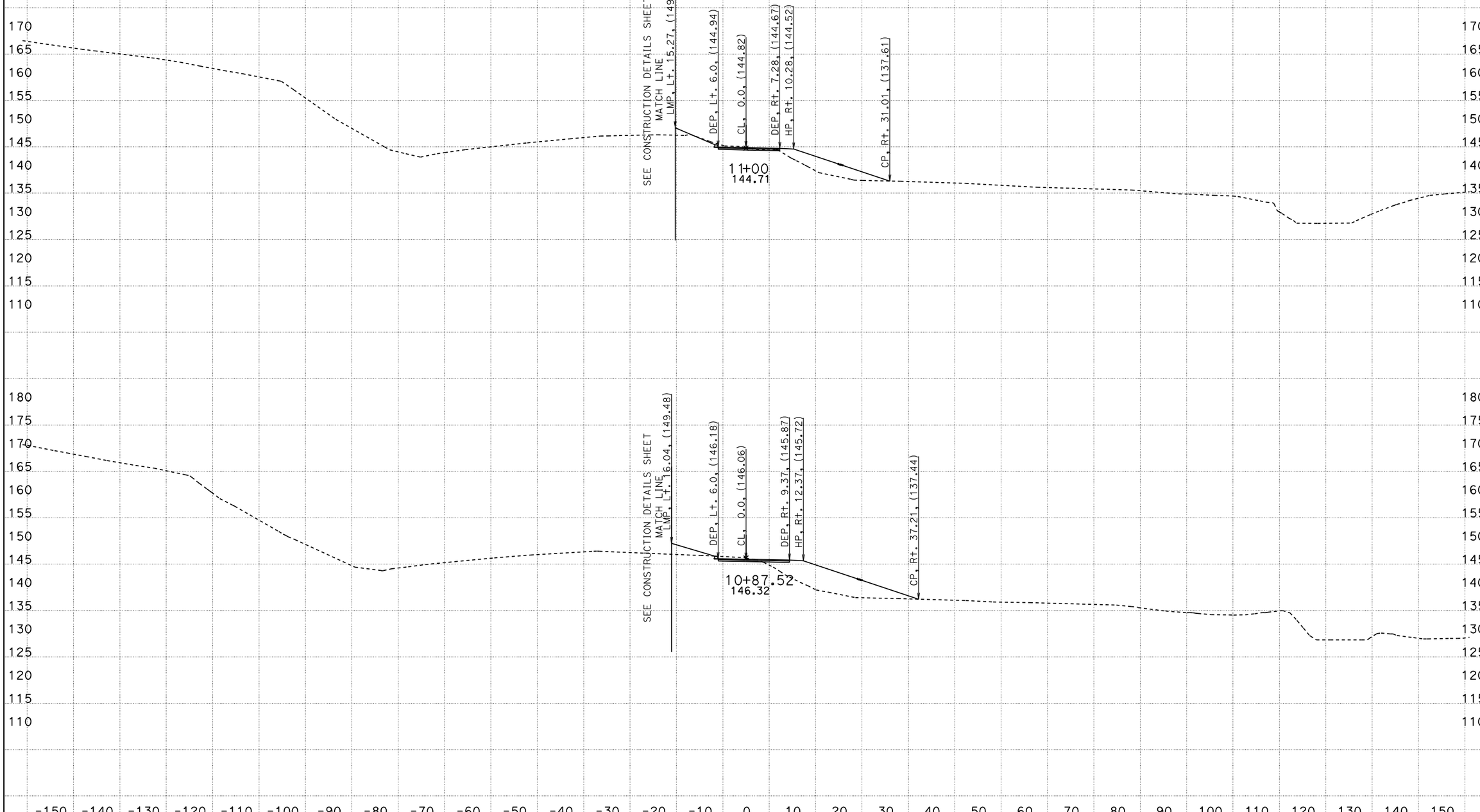

CREATED BY: I.Rummler
DATE: 6/26/2012
KC Project: 0213A File: D:\ADDENDUM_1\DWS1\xddws1sta101600to117899.ear

CONTRACT: 05-315804
DIST/CO/RTE/PM: 05-Mon,SBt/101/100.0-101.3,0.0-1.6
PROJECT ID: 0500000495

SCALE: 1" = 10' Horiz.
1" = 10' Vert.

All Dimensions are US Survey Feet

DWS1
CROSS SECTIONS
SHEET 8 OF 13

FOR EARTHWORK DEVELOPMENT ONLY

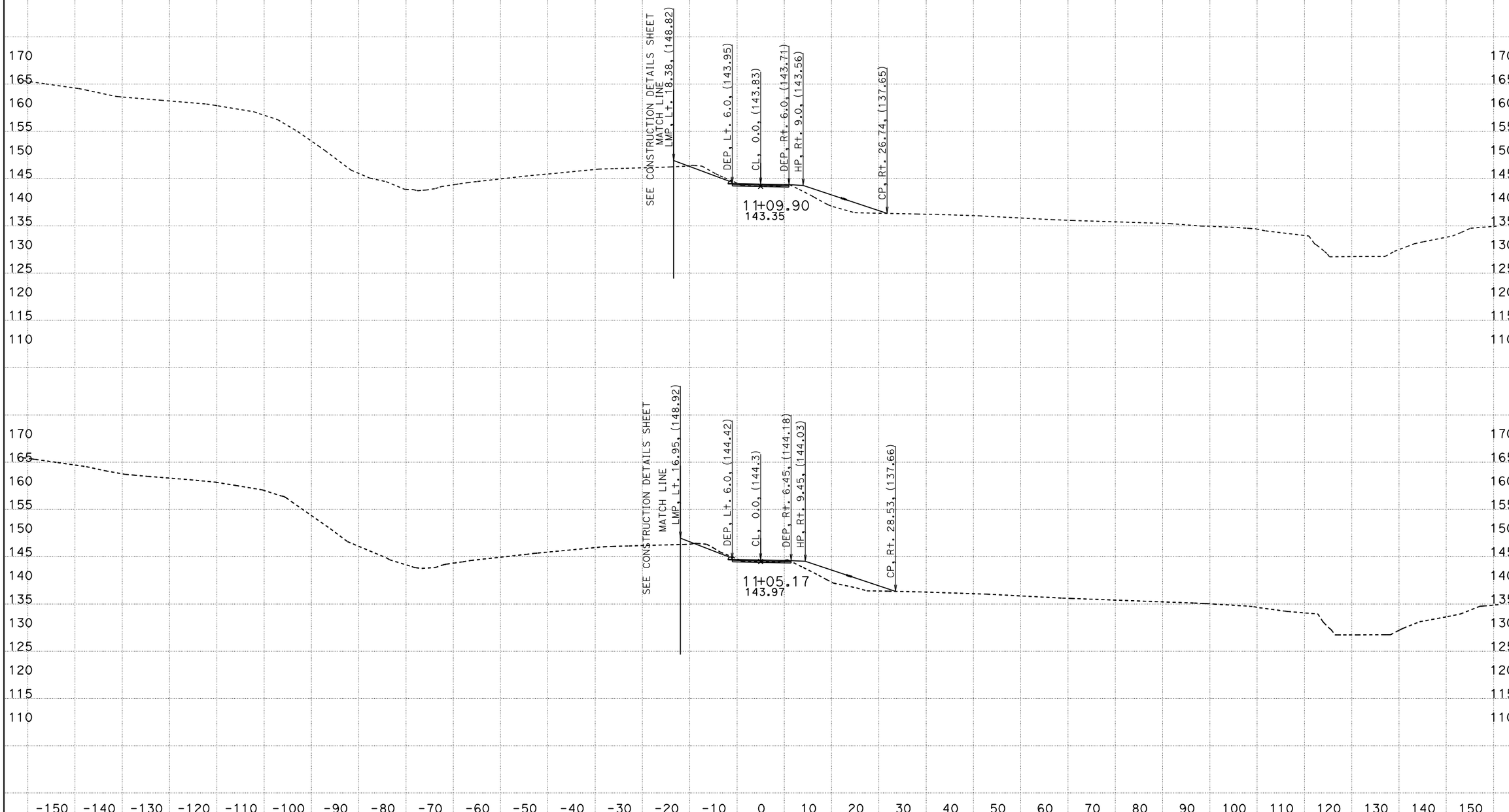

CREATED BY: I.Rummler
DATE: 6/26/2012
KC Project: 0213A File: D:\ADDENDUM_1\DWS1\xddws1sta101600to117899.ear

CONTRACT: 05-315804
DIST/CO/RTE/PM: 05-Mon,SBt/101/100.0-101.3,0.0-1.6
PROJECT ID: 0500000495

SCALE: 1" = 10' Horiz.
1" = 10' Vert.

All Dimensions are US Survey Feet

DWS1
CROSS SECTIONS
SHEET 9 OF 13

FOR EARTHWORK DEVELOPMENT ONLY

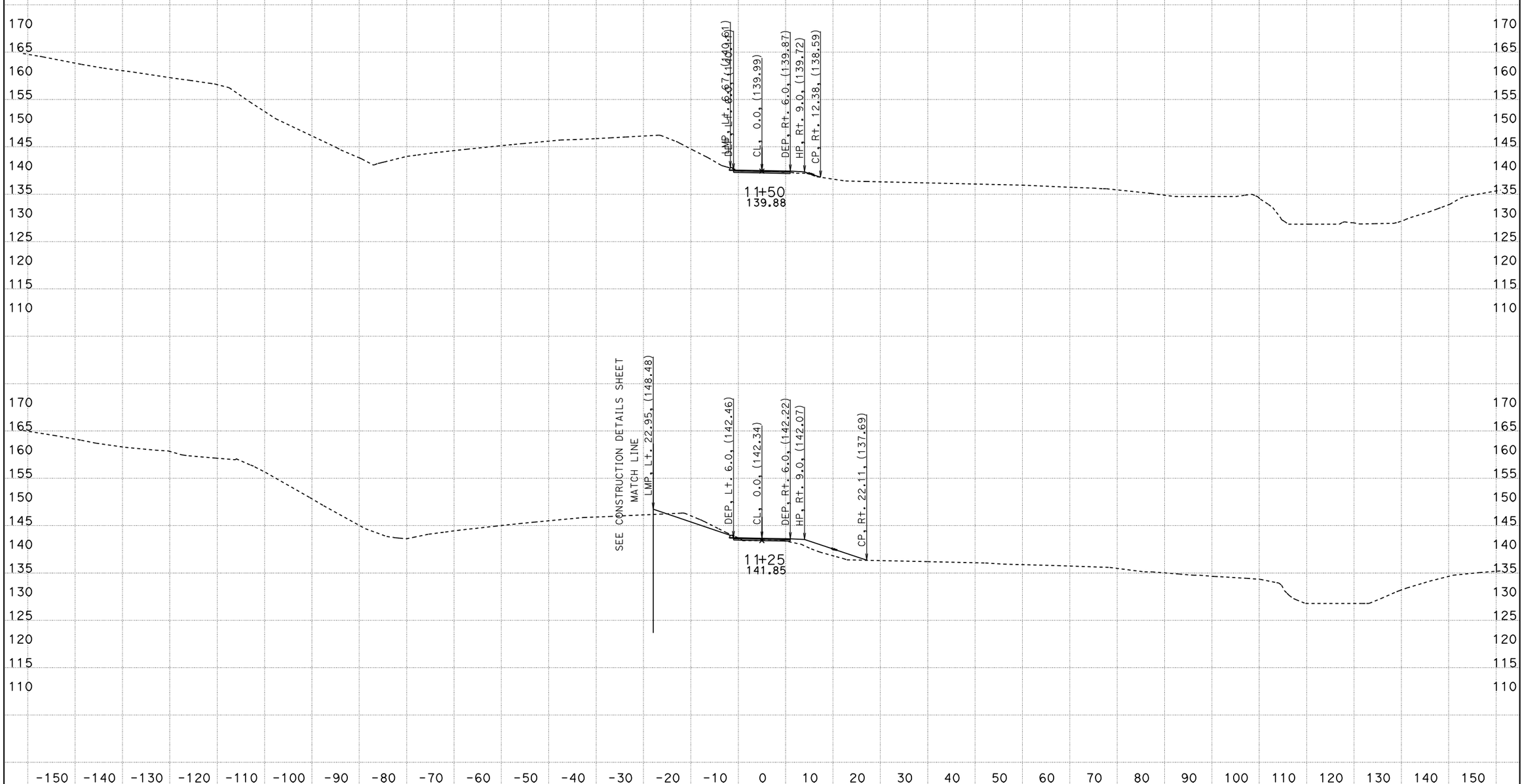

CREATED BY: I.Rummler
DATE: 6/26/2012
KC Project: 0213A File: D:\ADDENDUM_1\DWS1\xddws1sta101600to117899.ear

CONTRACT: 05-315804
DIST/CO/RTE/PM: 05-Mon,SBt/101/100.0-101.3,0.0-1.6
PROJECT ID: 0500000495

SCALE: 1" = 10' Horiz.
1" = 10' Vert.

All Dimensions are US Survey Feet

DWS1
CROSS SECTIONS
SHEET 10 OF 13

FOR EARTHWORK DEVELOPMENT ONLY

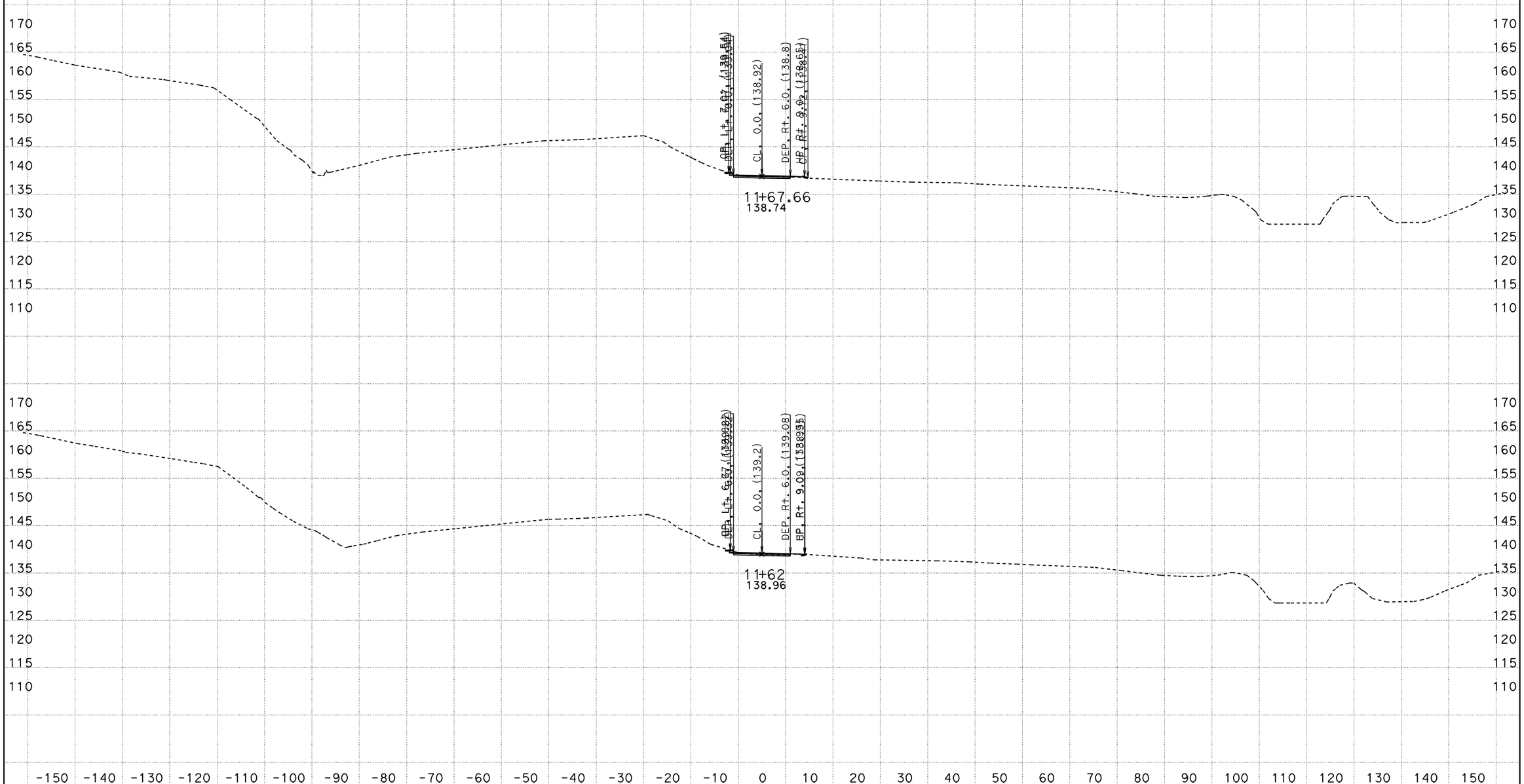

CREATED BY: I.Rummler
DATE: 6/26/2012
KC Project: 0213A File: D:\ADDENDUM_1\DWS1\xddws1sta101600to117899.ear

CONTRACT: 05-315804
DIST/CO/RTE/PM: 05-Mon,SBt/101/100.0-101.3,0.0-1.6
PROJECT ID: 0500000495

SCALE: 1" = 10' Horiz.
1" = 10' Vert.

All Dimensions are US Survey Feet

DWS1
CROSS SECTIONS
SHEET 11 OF 13

FOR EARTHWORK DEVELOPMENT ONLY

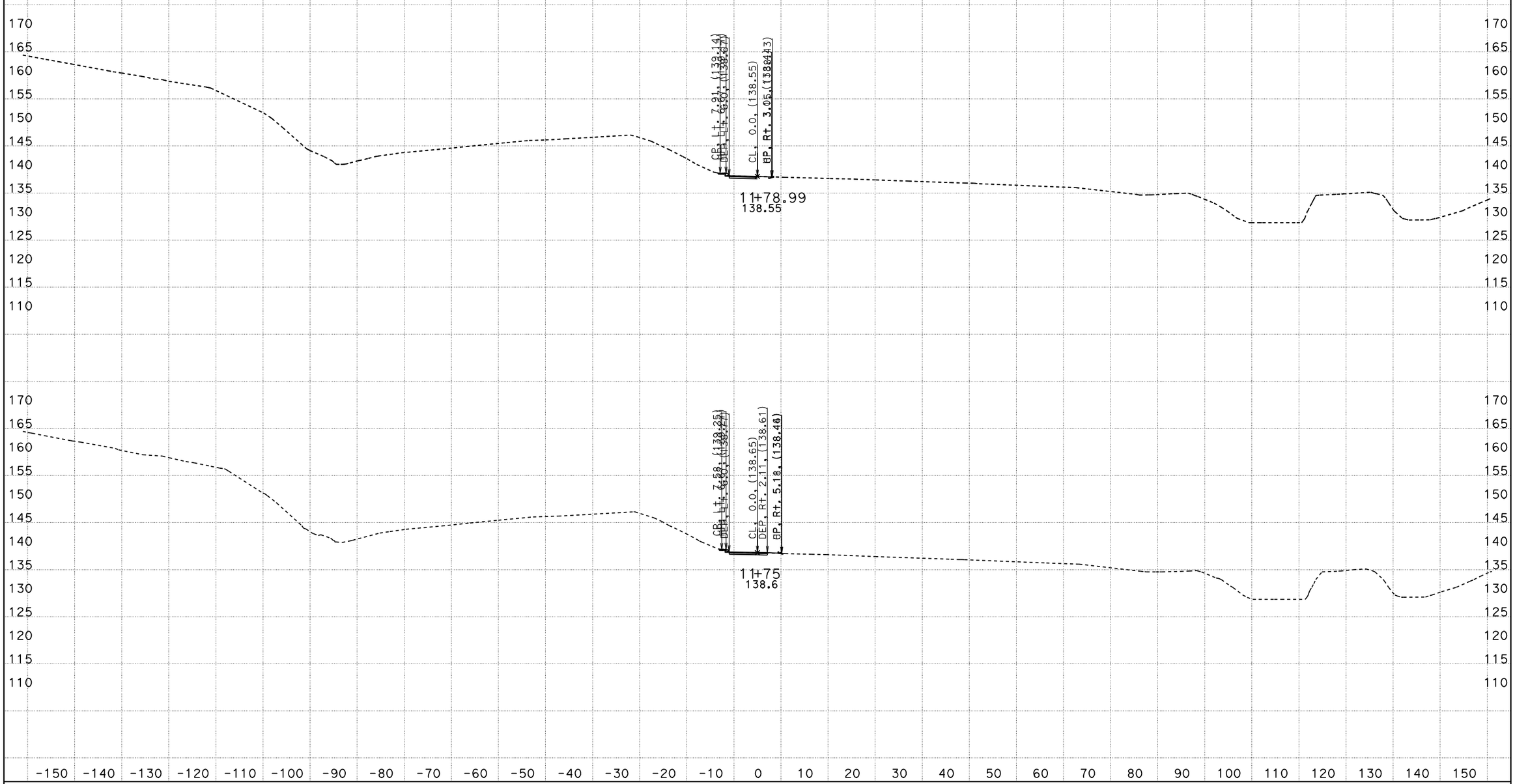

CREATED BY: I.Rummler
DATE: 6/26/2012
KC Project: 0213A File: D:\ADDENDUM_1\DWS1\xddws1sta101600to117899.ear

CONTRACT: 05-315804
DIST/CO/RTE/PM: 05-Mon,SBt/101/100.0-101.3,0.0-1.6
PROJECT ID: 0500000495

SCALE: 1" = 10' Horiz.
1" = 10' Vert.

All Dimensions are US Survey Feet

DWS1
CROSS SECTIONS
SHEET 12 OF 13

FOR EARTHWORK DEVELOPMENT ONLY

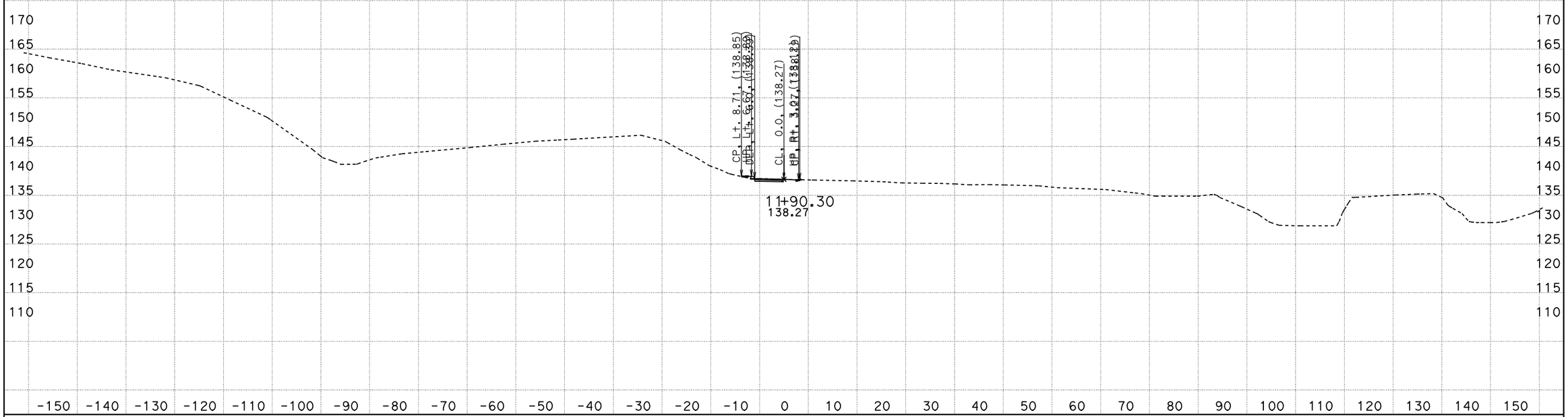

CREATED BY: I.Rummler
DATE: 6/26/2012
KC Project: 0213A File: D:\ADDENDUM_1\DWS1\xddws1sta101600to117899.ear

CONTRACT: 05-315804
DIST/CO/RTE/PM: 05-Mon,SBt/101/100.0-101.3,0.0-1.6
PROJECT ID: 0500000495

SCALE: 1" = 10' Horiz.
1" = 10' Vert.

All Dimensions are US Survey Feet

DWS1
CROSS SECTIONS
SHEET 13 OF 13