FOR EARTHWORK DEVELOPMENT ONLY

All Dimensions are U.S. Survey Feet

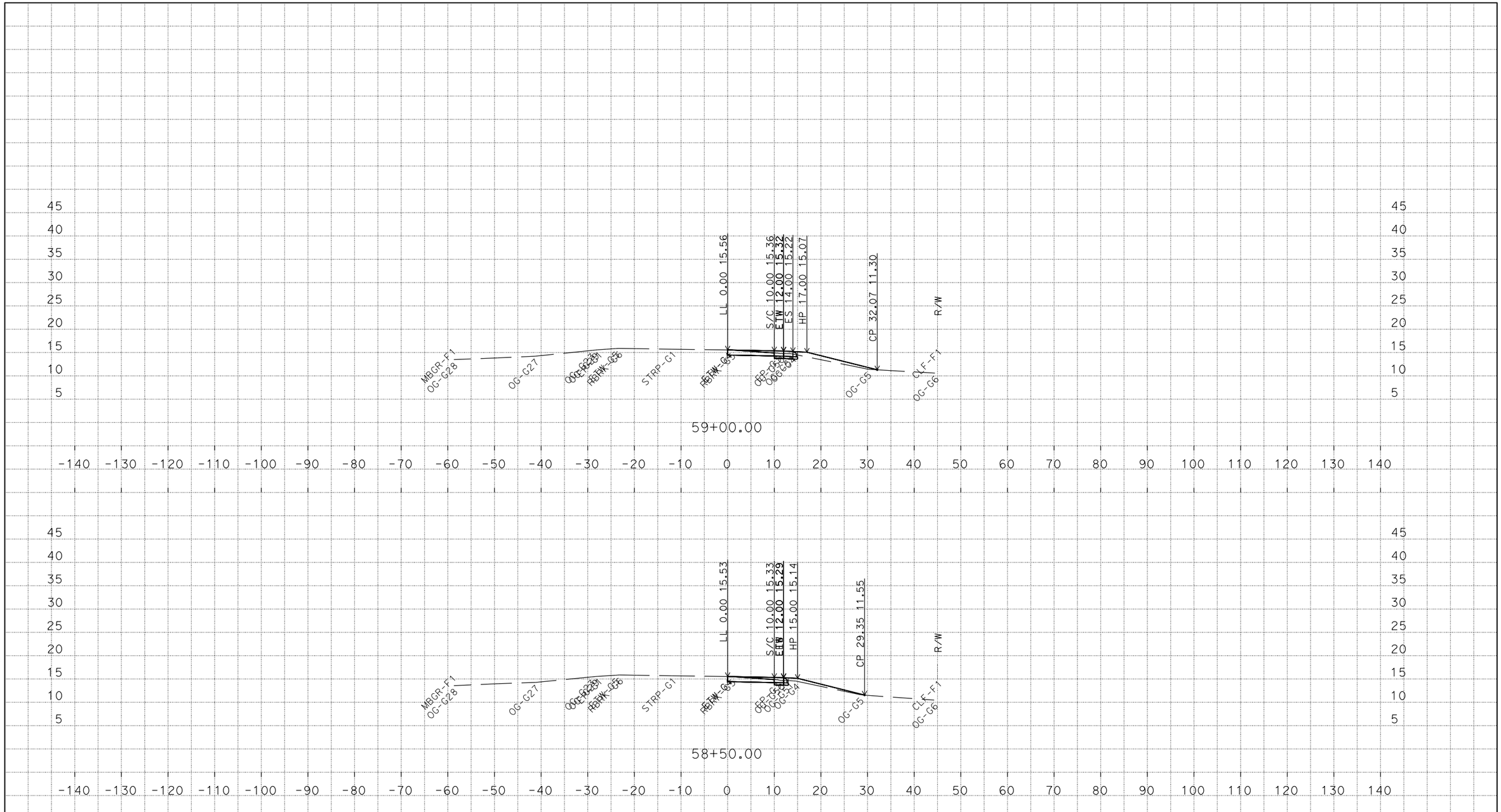

PLOTTED DATE: 16-MAR-2015

SCALE: 1"=10' Horiz.
1"=10' Vert.

CREATED BY: s121407

CONTRACT: 03-2F6304

DIST/CO/RTE/PM: 03/Sac/5/32.2/32.7

PROJECT ID: 0313000316

"A1"

CROSS SECTIONS

P:\proj5\03\2f630\traf\design\c3d
001_A1_OLAY_TEMP_X_C3D_DWG.dwg - 16-Mar-15 10:28 AM

FOR EARTHWORK DEVELOPMENT ONLY

All Dimensions are U.S. Survey Feet

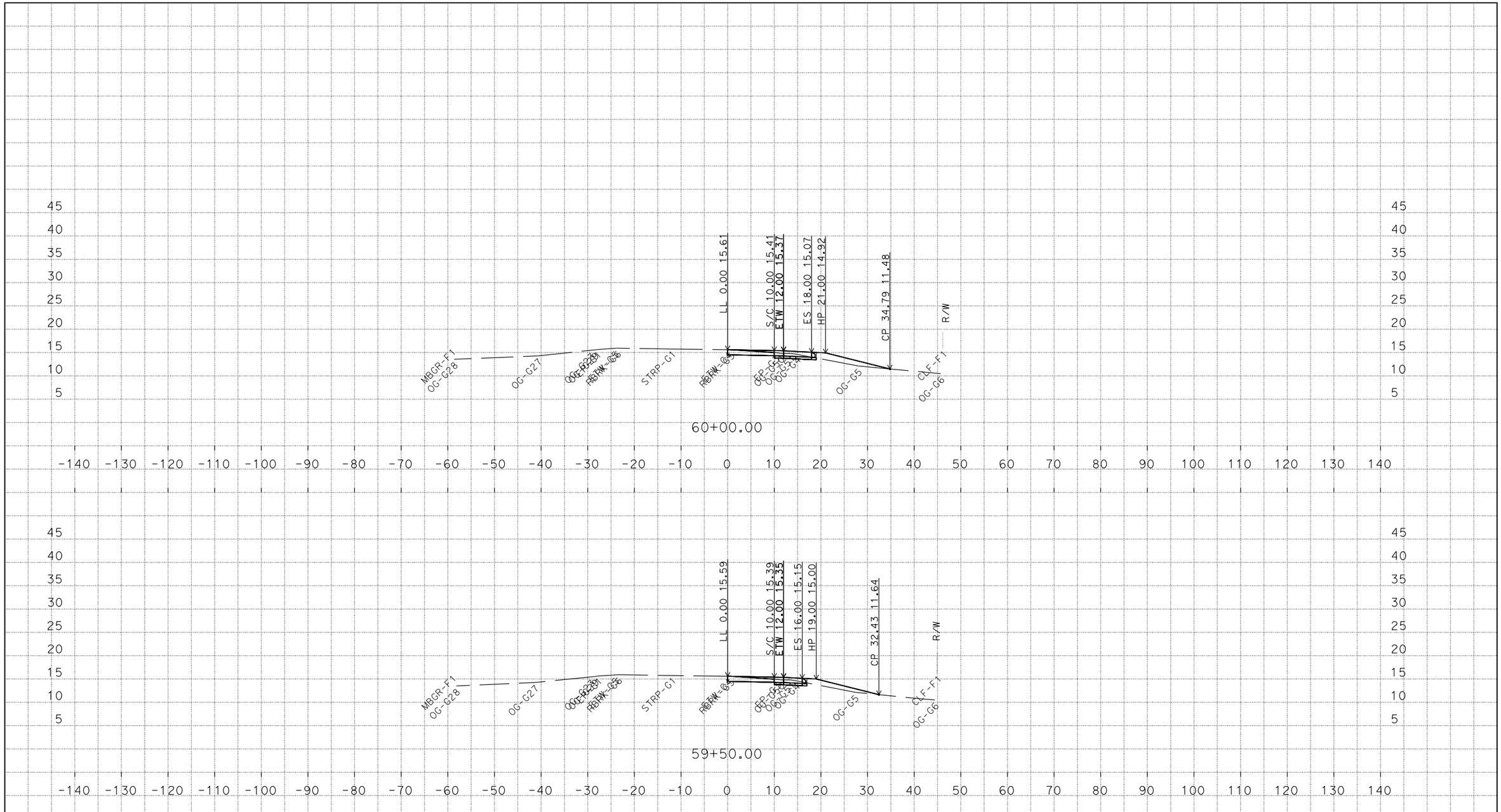

PLOTTED DATE: 16-MAR-2015

SCALE: 1"=10' Horiz.
1"=10' Vert.

CREATED BY: s121407

CONTRACT: 03-2F6304

DIST/CO/RTE/PM: 03/Sac/5/32.2/32.7

PROJECT ID: 0313000316

"A1"

CROSS SECTIONS

2 OF 21

P:\proj5\03\2f630\traf\design\c3d
001_A1_OLAY_TEMP_X_C3D_DWG.dwg - 16-Mar-15 10:28 AM

FOR EARTHWORK DEVELOPMENT ONLY

All Dimensions are U.S. Survey Feet

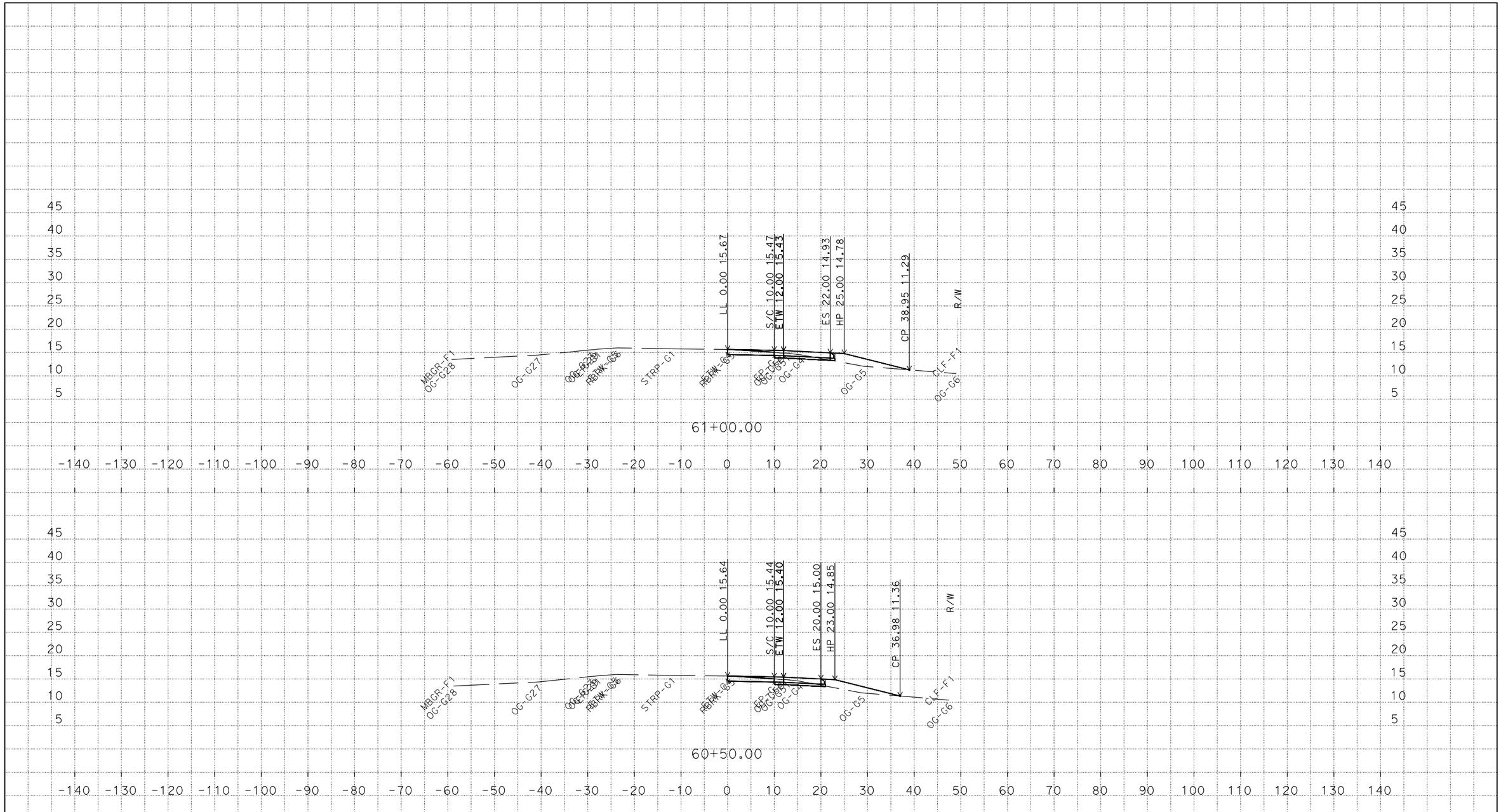

PLOTTED DATE: 16-MAR-2015

SCALE: 1"=10' Horiz.
1"=10' Vert.

CREATED BY: s121407

CONTRACT: 03-2F6304

DIST/CO/RTE/PM: 03/Sac/5/32.2/32.7

PROJECT ID: 0313000316

"A1"

CROSS SECTIONS

P:\proj5\03\2f630\traf\design\c3d
001_A1_OLAY_TEMP_X_C3D_DWG.dwg - 16-Mar-15 10:28 AM

FOR EARTHWORK DEVELOPMENT ONLY

All Dimensions are U.S. Survey Feet

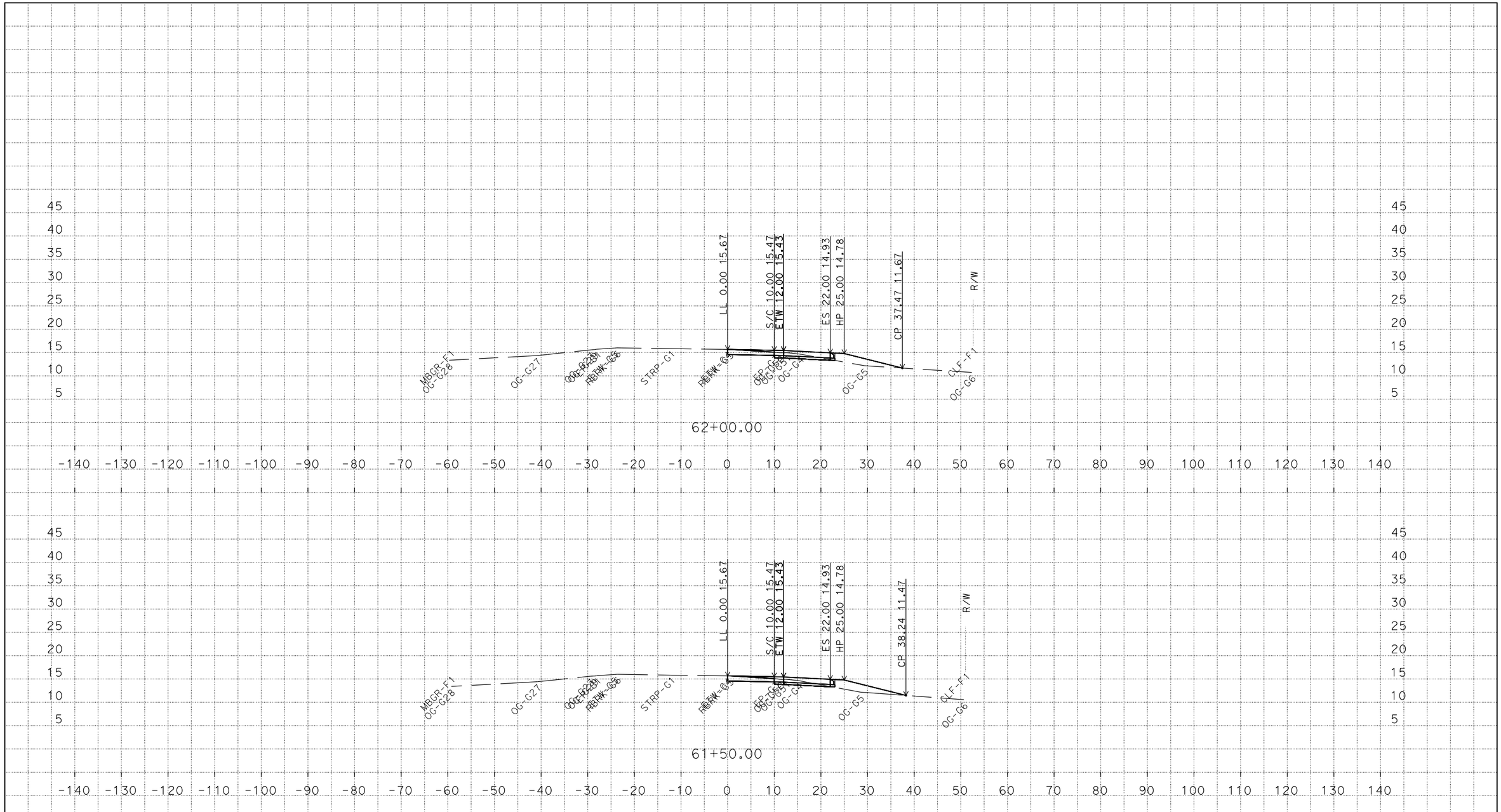

PLOTTED DATE: 16-MAR-2015

SCALE: 1"=10' Horiz.
1"=10' Vert.

CREATED BY: s121407

CONTRACT: 03-2F6304

DIST/CO/RTE/PM: 03/Sac/5/32.2/32.7

PROJECT ID: 0313000316

"A1"

CROSS SECTIONS

P:\proj5\03\2f630\traf\design\c3d
001_A1_OLAY_TEMP_X_C3D_DWG.dwg - 16-Mar-15 10:28 AM

FOR EARTHWORK DEVELOPMENT ONLY

All Dimensions are U.S. Survey Feet

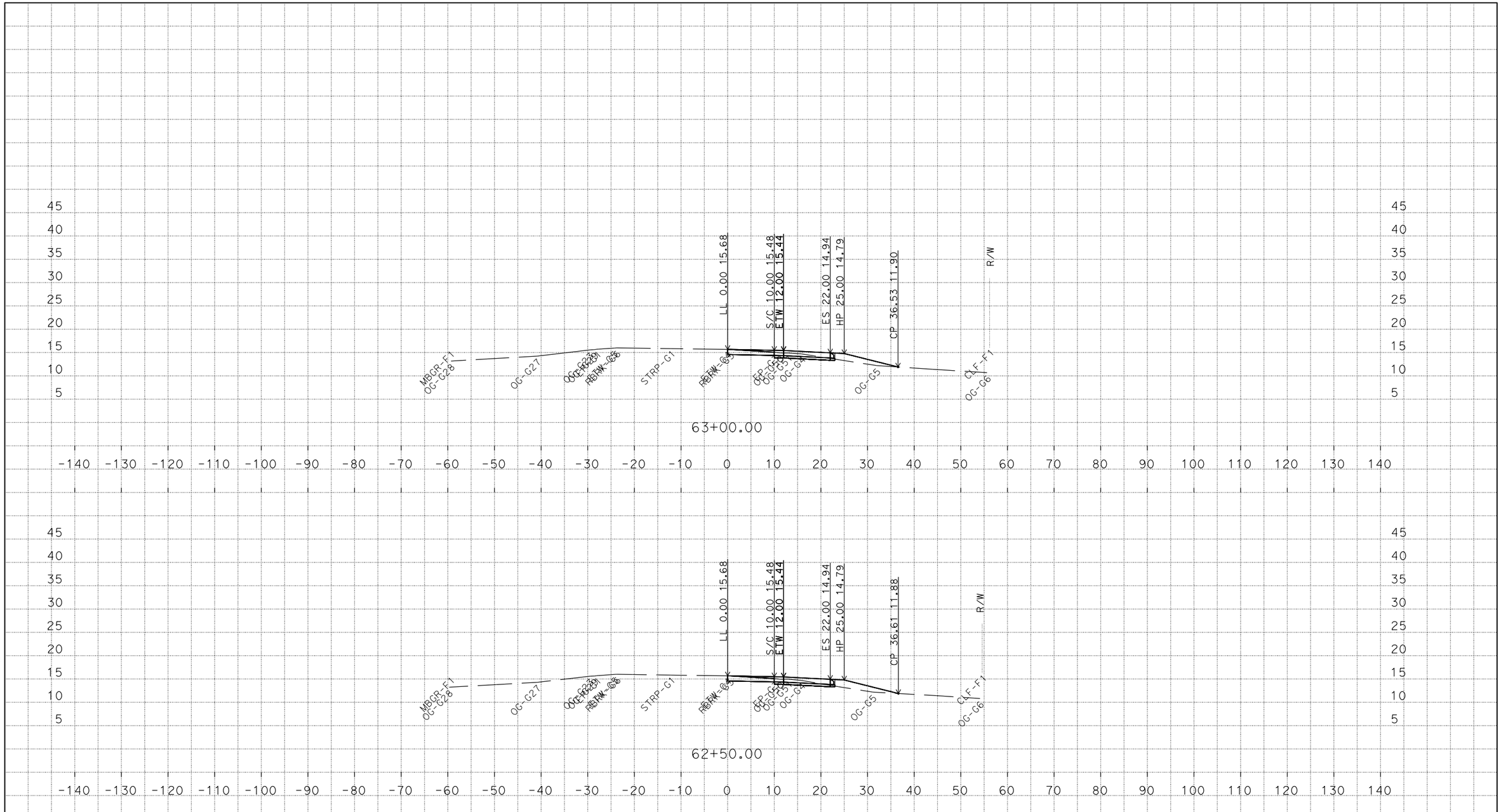

P:\proj5\03\2f630\traf\design\c3d
001_A1_OLAY_TEMP_X_C3D_DWG.dwg - 16-Mar-15 10:28 AM

PLOTTED DATE: 16-MAR-2015

SCALE: 1"=10' Horiz.
1"=10' Vert.

CREATED BY: s121407

CONTRACT: 03-2F6304

DIST/CO/RTE/PM: 03/Sac/5/32.2/32.7

PROJECT ID: 0313000316

"A1"

CROSS SECTIONS

FOR EARTHWORK DEVELOPMENT ONLY

All Dimensions are U.S. Survey Feet

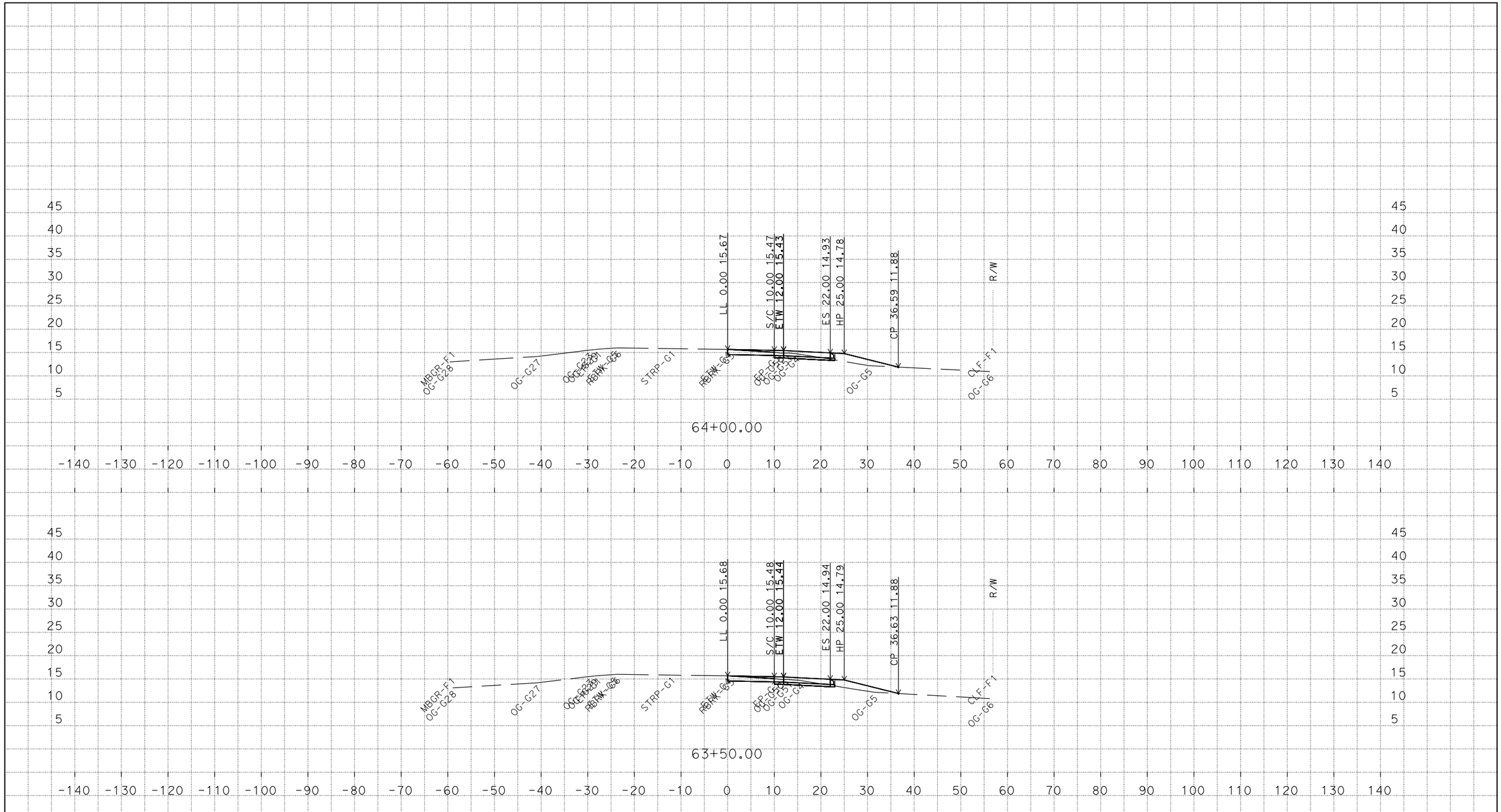

PLOTTED DATE: 16-MAR-2015

SCALE: 1"=10' Horiz.
1"=10' Vert.

CREATED BY: s121407

CONTRACT: 03-2F6304

DIST/CO/RTE/PM: 03/Sac/5/32.2/32.7

PROJECT ID: 0313000316

"A1"

CROSS SECTIONS

P:\proj5\03\2f630\traf\design\c3d
001_A1_OLAY_TEMP_X_C3D_DWG.dwg - 16-Mar-15 10:28 AM

FOR EARTHWORK DEVELOPMENT ONLY

All Dimensions are U.S. Survey Feet

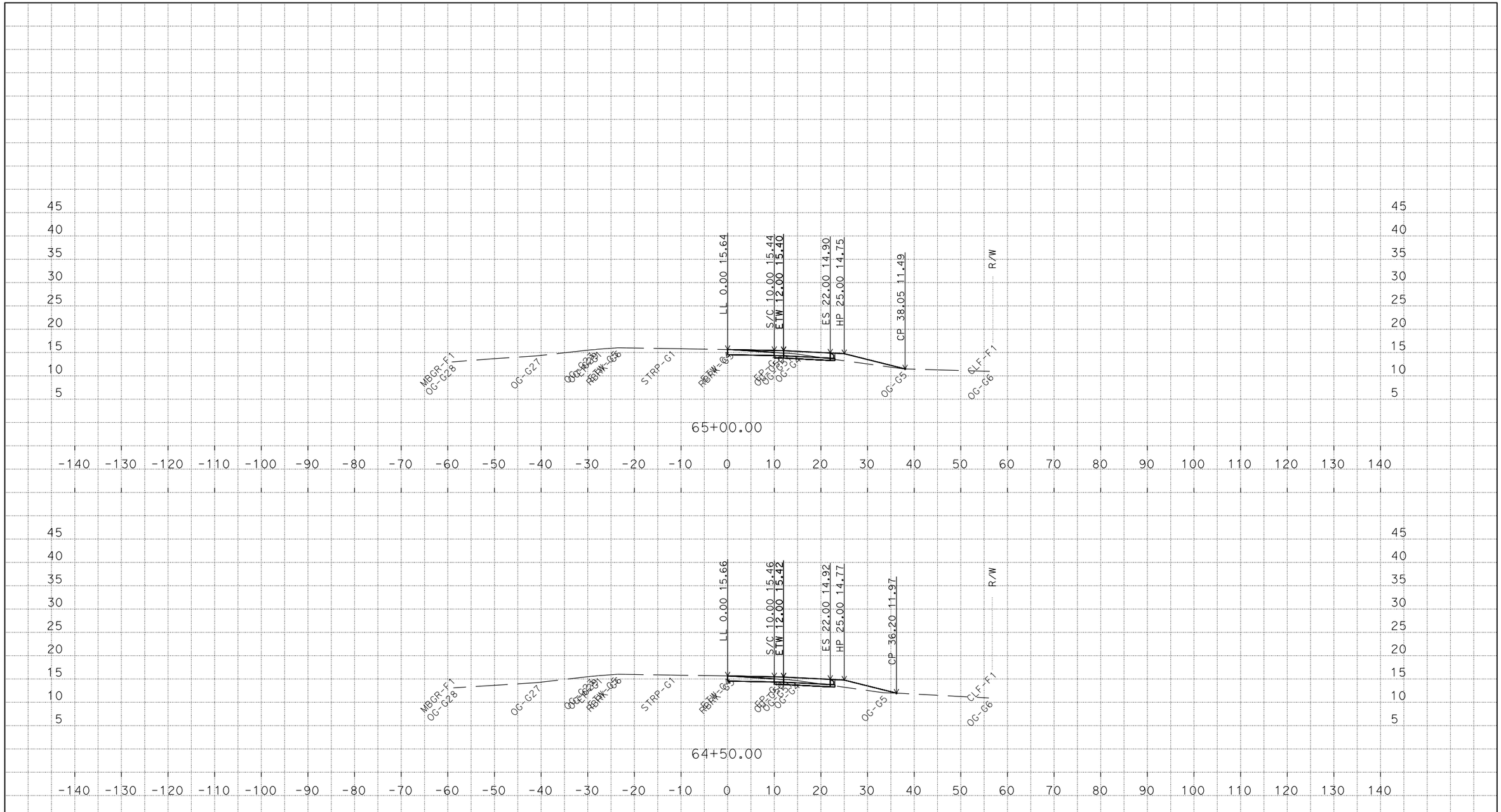

PLOTTED DATE: 16-MAR-2015

SCALE: 1"=10' Horiz.
1"=10' Vert.

CREATED BY: s121407

CONTRACT: 03-2F6304

DIST/CO/RTE/PM: 03/Sac/5/32.2/32.7

PROJECT ID: 0313000316

"A1"

CROSS SECTIONS

P:\proj5\03\2f630\traf\design\c3d
001_A1_OLAY_TEMP_X_C3D_DWG.dwg - 16-Mar-15 10:28 AM

FOR EARTHWORK DEVELOPMENT ONLY

All Dimensions are U.S. Survey Feet

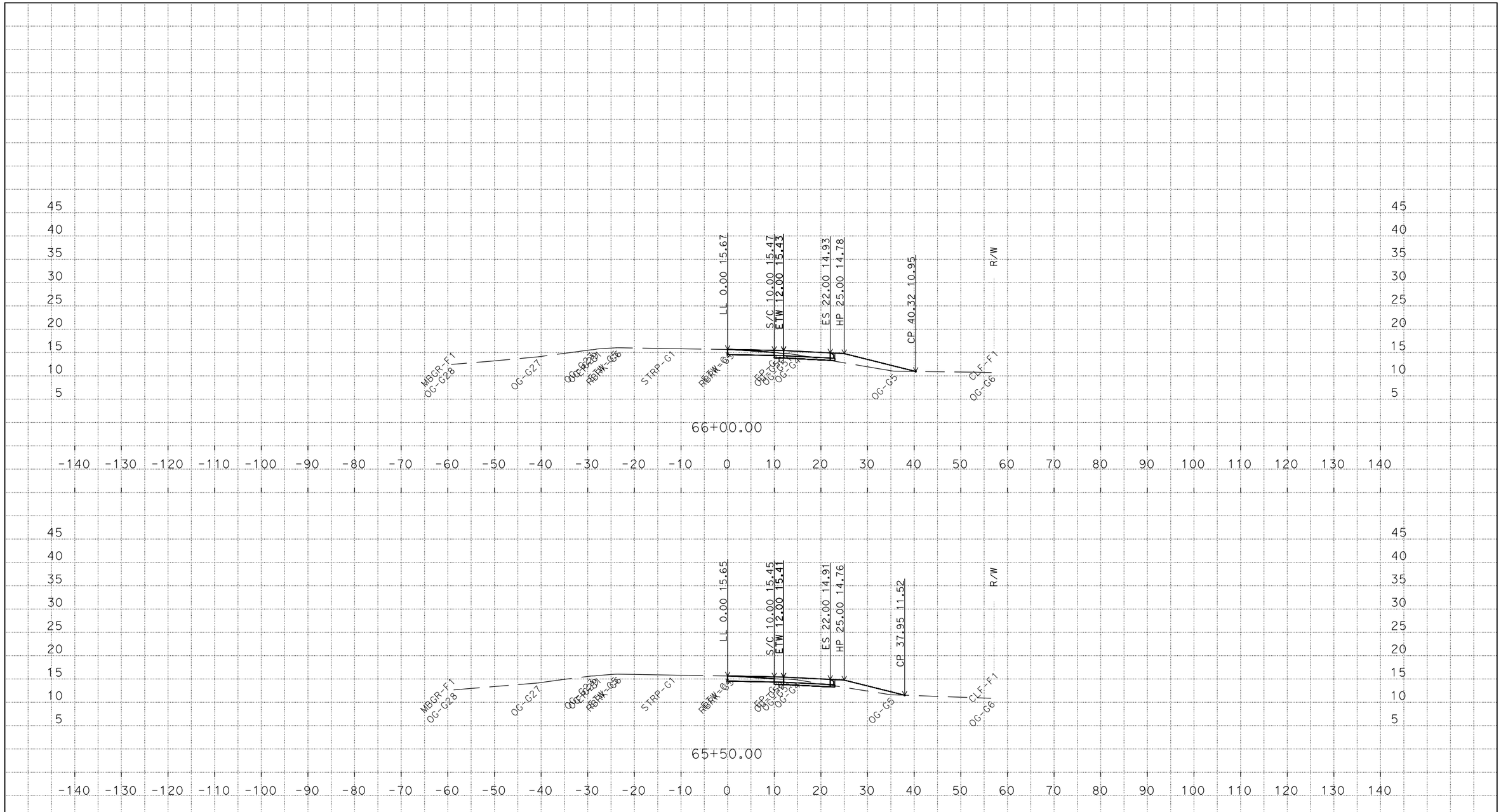

PLOTTED DATE: 16-MAR-2015

SCALE: 1"=10' Horiz.
1"=10' Vert.

CREATED BY: s121407

CONTRACT: 03-2F6304

DIST/CO/RTE/PM: 03/Sac/5/32.2/32.7

PROJECT ID: 0313000316

"A1"

CROSS SECTIONS

P:\proj5\03\2f630\traf\design\c3d
001_A1_OLAY_TEMP_X_C3D_DWG.dwg - 16-Mar-15 10:28 AM

FOR EARTHWORK DEVELOPMENT ONLY

All Dimensions are U.S. Survey Feet

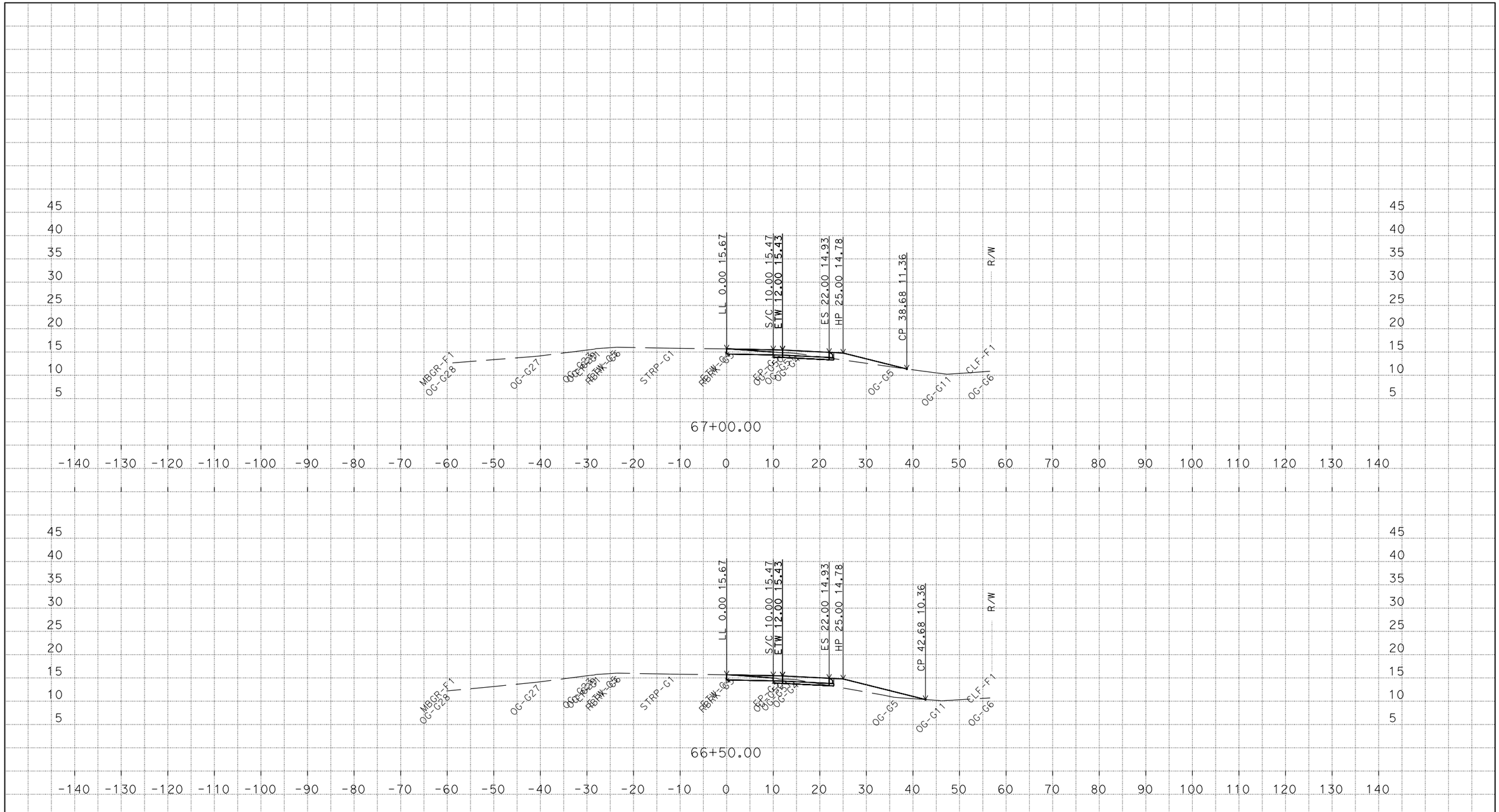

PLOTTED DATE: 16-MAR-2015

SCALE: 1"=10' Horiz.
1"=10' Vert.

CREATED BY: s121407

CONTRACT: 03-2F6304

DIST/CO/RTE/PM: 03/Sac/5/32.2/32.7

PROJECT ID: 0313000316

"A1"
CROSS SECTIONS
9 OF 21

P:\proj5\03\2f630\traf\design\c3d
001_A1_OLAY_TEMP_X_C3D_DWG.dwg - 16-Mar-15 10:28 AM

FOR EARTHWORK DEVELOPMENT ONLY

All Dimensions are U.S. Survey Feet

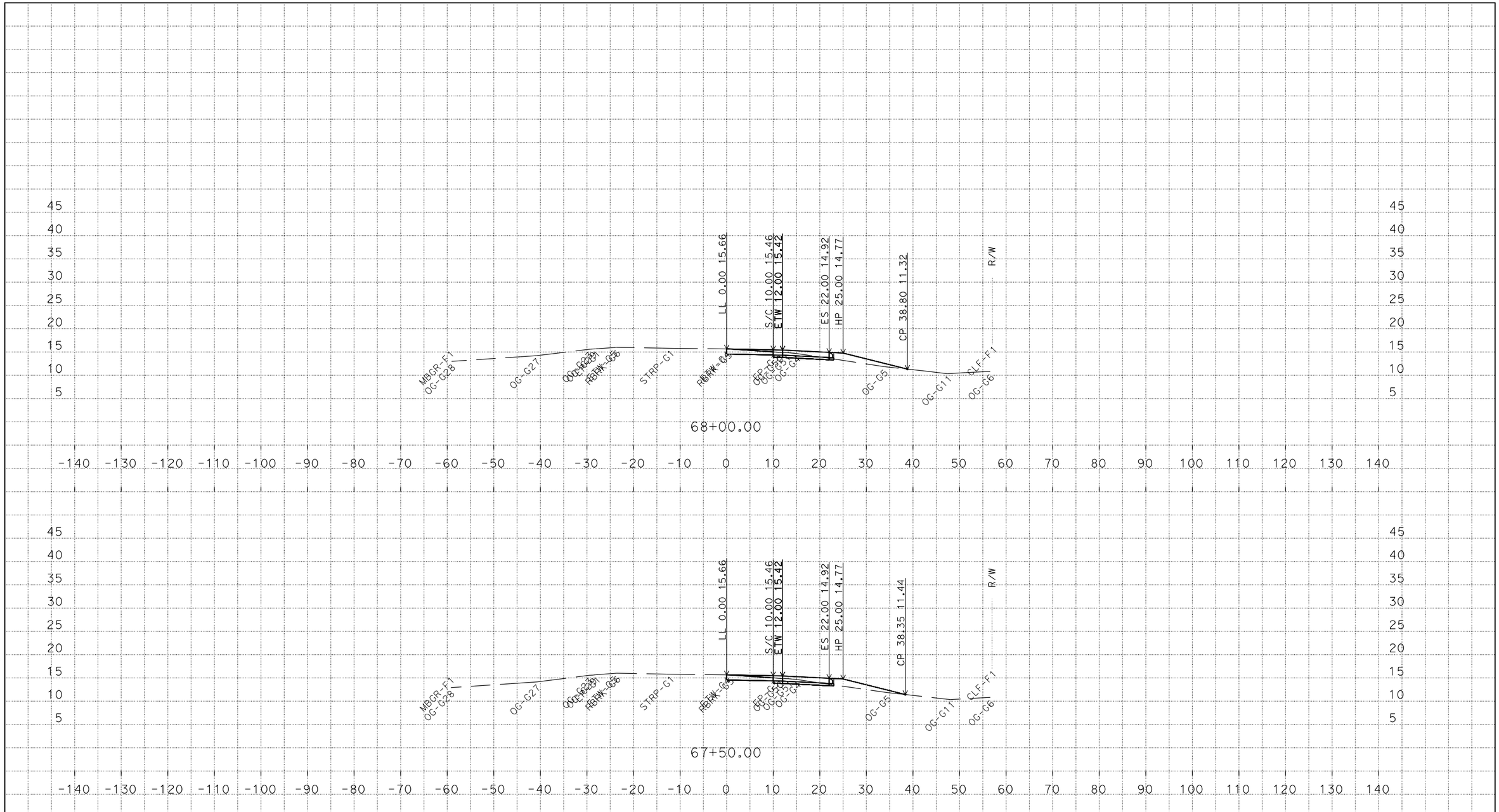

PLOTTED DATE: 16-MAR-2015

SCALE: 1"=10' Horiz.
1"=10' Vert.

CREATED BY: s121407

CONTRACT: 03-2F6304

DIST/CO/RTE/PM: 03/Sac/5/32.2/32.7

PROJECT ID: 0313000316

"A1"

CROSS SECTIONS

P:\proj5\03\2f630\traf\design\c3d
001_A1_OLAY_TEMP_X_C3D_DWG.dwg - 16-Mar-15 10:28 AM

FOR EARTHWORK DEVELOPMENT ONLY

All Dimensions are U.S. Survey Feet

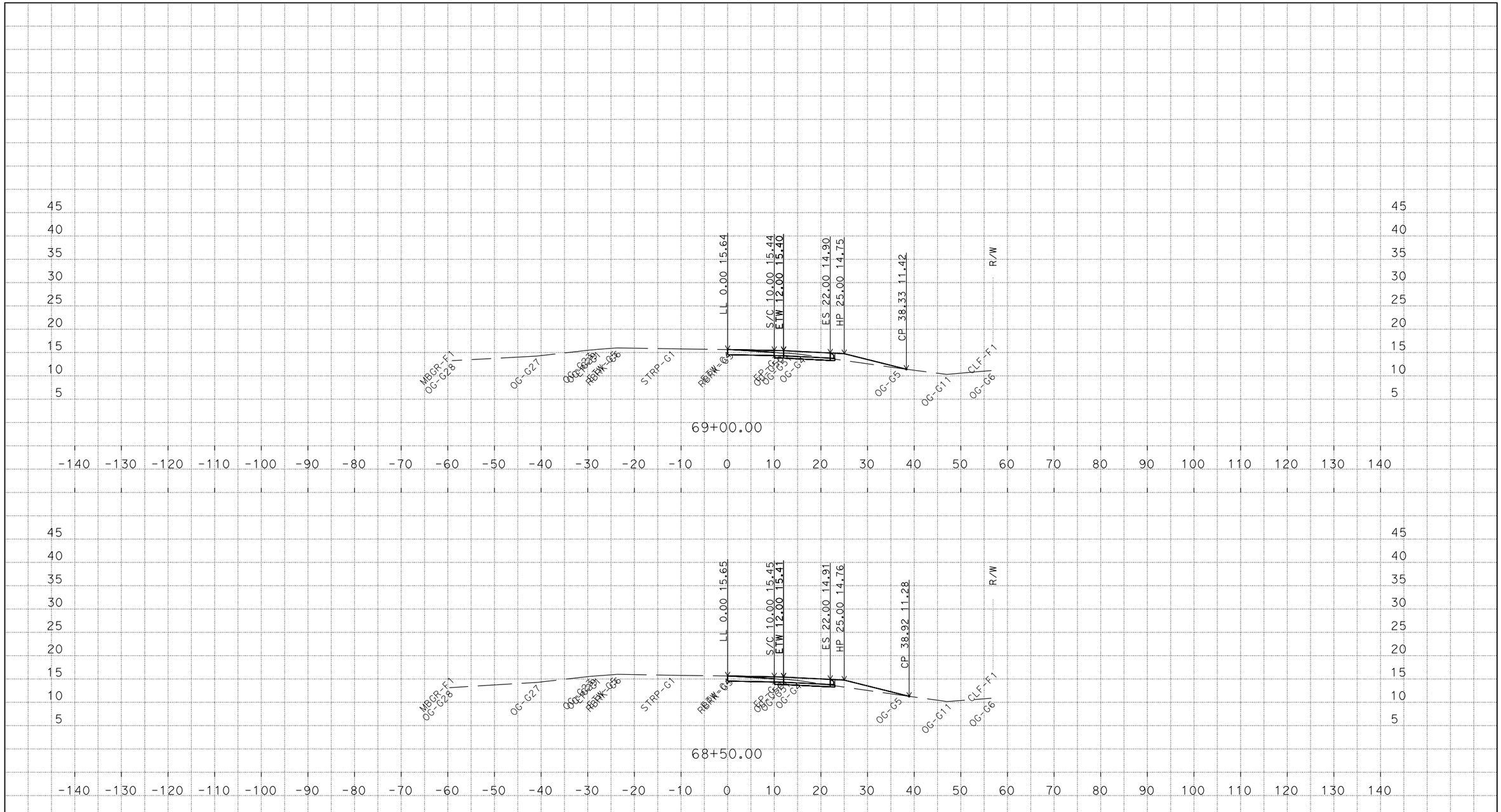

PLOTTED DATE: 16-MAR-2015

SCALE: 1"=10' Horiz.
1"=10' Vert.

CREATED BY: s121407

CONTRACT: 03-2F6304

DIST/CO/RTE/PM: 03/Sac/5/32.2/32.7

PROJECT ID: 0313000316

"A1"

CROSS SECTIONS

P:\proj5\03\2f630\traf\design\c3d
001_A1_OLAY_TEMP_X_C3D_DWG.dwg - 16-Mar-15 10:28 AM

FOR EARTHWORK DEVELOPMENT ONLY

All Dimensions are U.S. Survey Feet

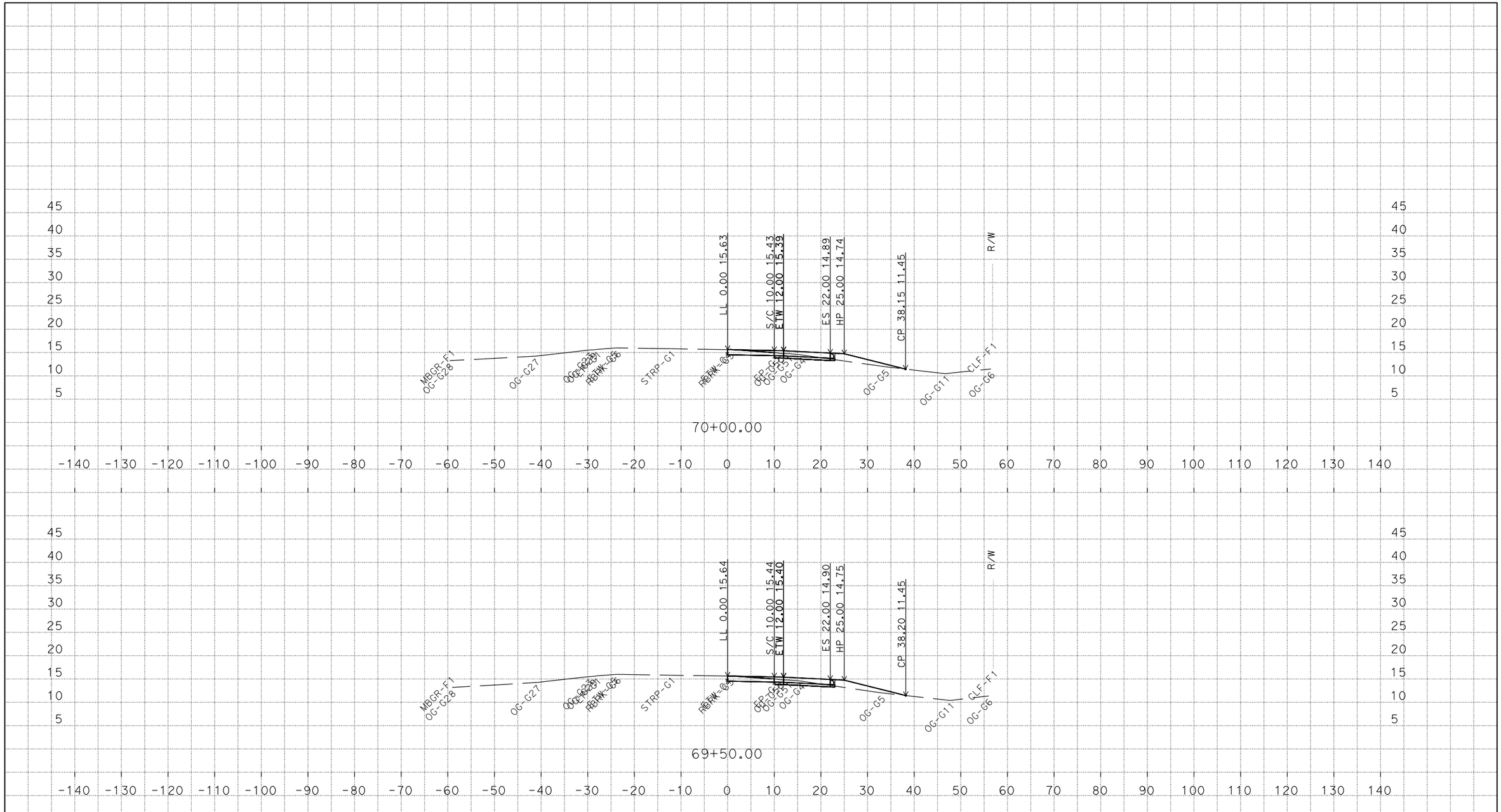

PLOTTED DATE: 16-MAR-2015

SCALE: 1"=10' Horiz.
1"=10' Vert.

CREATED BY: s121407

CONTRACT: 03-2F6304

DIST/CO/RTE/PM: 03/Sac/5/32.2/32.7

PROJECT ID: 0313000316

"A1"

CROSS SECTIONS

12 OF 21

P:\proj5\03\2f630\traf\design\c3d
001_A1_OLAY_TEMP_X_C3D_DWG.dwg - 16-Mar-15 10:28 AM

FOR EARTHWORK DEVELOPMENT ONLY

All Dimensions are U.S. Survey Feet

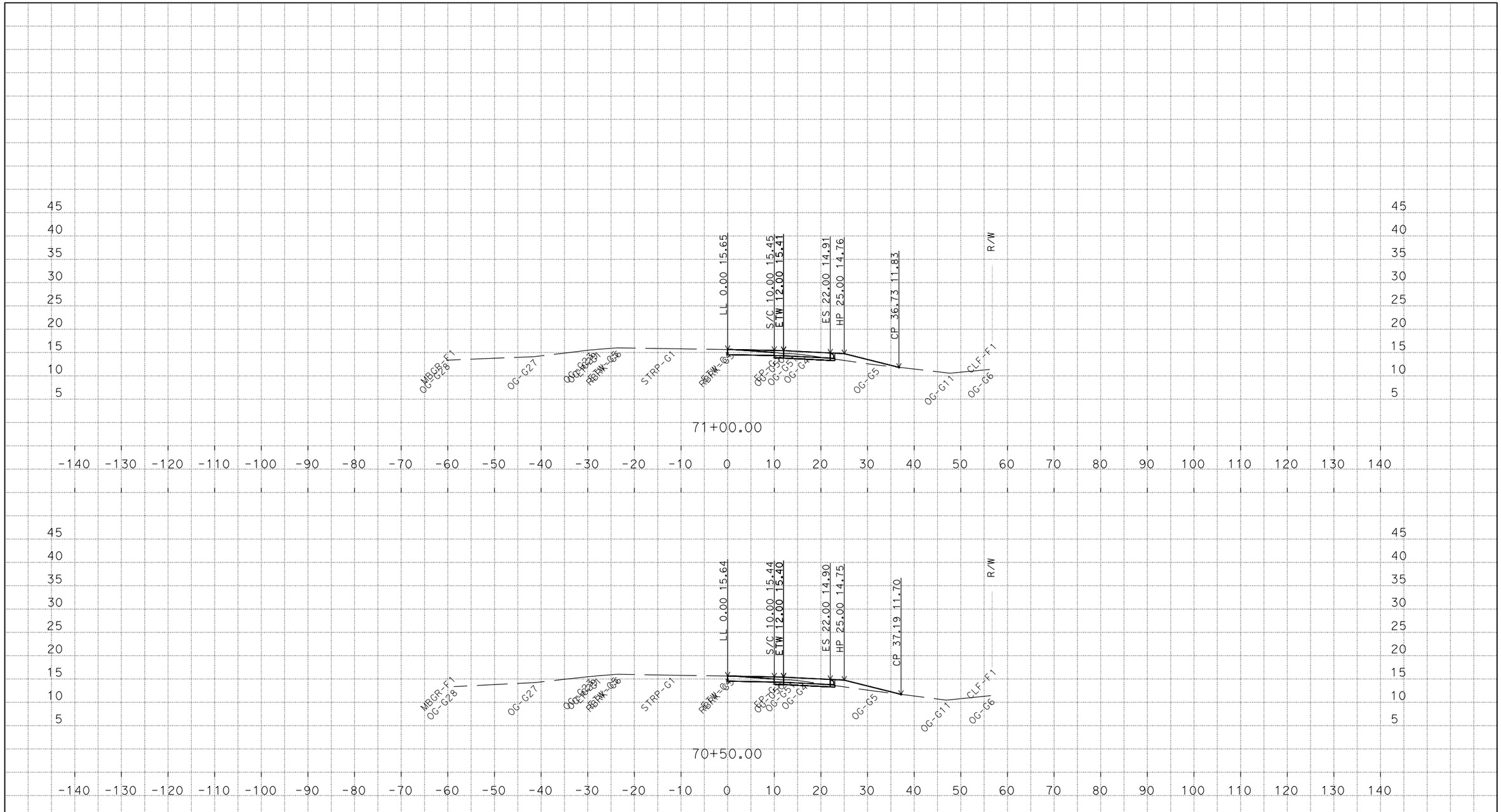

PLOTTED DATE: 16-MAR-2015

SCALE: 1"=10' Horiz.
1"=10' Vert.

CREATED BY: s121407

CONTRACT: 03-2F6304

DIST/CO/RTE/PM: 03/Sac/5/32.2/32.7

PROJECT ID: 0313000316

"A1"

CROSS SECTIONS

13 OF 21

P:\proj5\03\2f630\traf\design\c3d
001_A1_OLAY_TEMP_X_C3D_DWG.dwg - 16-Mar-15 10:28 AM

FOR EARTHWORK DEVELOPMENT ONLY

All Dimensions are U.S. Survey Feet

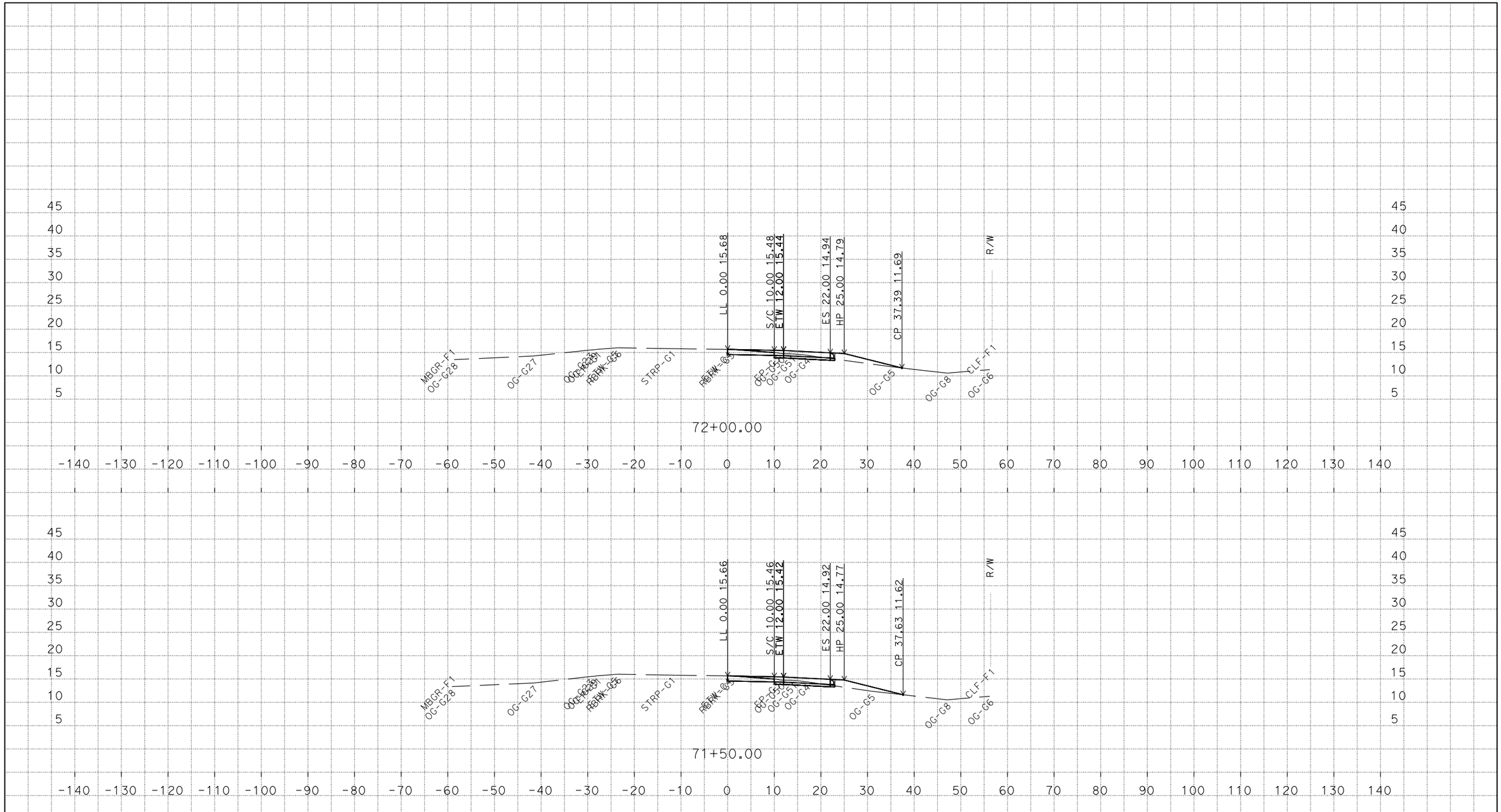

PLOTTED DATE: 16-MAR-2015

SCALE: 1"=10' Horiz.
1"=10' Vert.

CREATED BY: s121407

CONTRACT: 03-2F6304

DIST/CO/RTE/PM: 03/Sac/5/32.2/32.7

PROJECT ID: 0313000316

"A1"

CROSS SECTIONS

P:\proj5\03\2f630\traf\design\c3d
001_A1_OLAY_TEMP_X_C3D_DWG.dwg - 16-Mar-15 10:28 AM

FOR EARTHWORK DEVELOPMENT ONLY

All Dimensions are U.S. Survey Feet

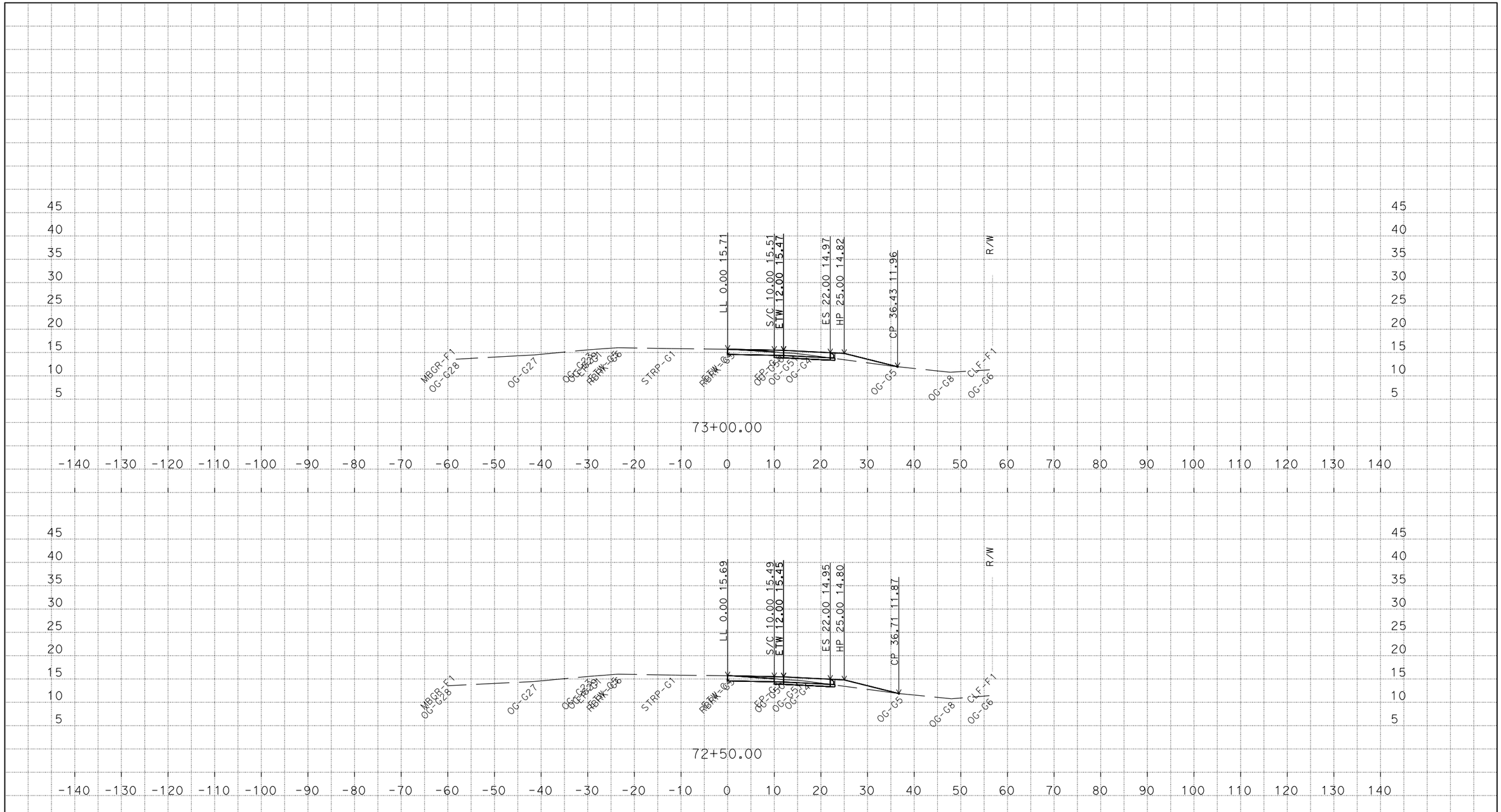

PLOTTED DATE: 16-MAR-2015

SCALE: 1"=10' Horiz.
1"=10' Vert.

CREATED BY: s121407

CONTRACT: 03-2F6304

DIST/CO/RTE/PM: 03/Sac/5/32.2/32.7

PROJECT ID: 0313000316

"A1"

CROSS SECTIONS

15 OF 21

P:\proj5\03\2f630\traf\design\c3d
001_A1_OLAY_TEMP_X_C3D_DWG.dwg - 16-Mar-15 10:28 AM

FOR EARTHWORK DEVELOPMENT ONLY

All Dimensions are U.S. Survey Feet

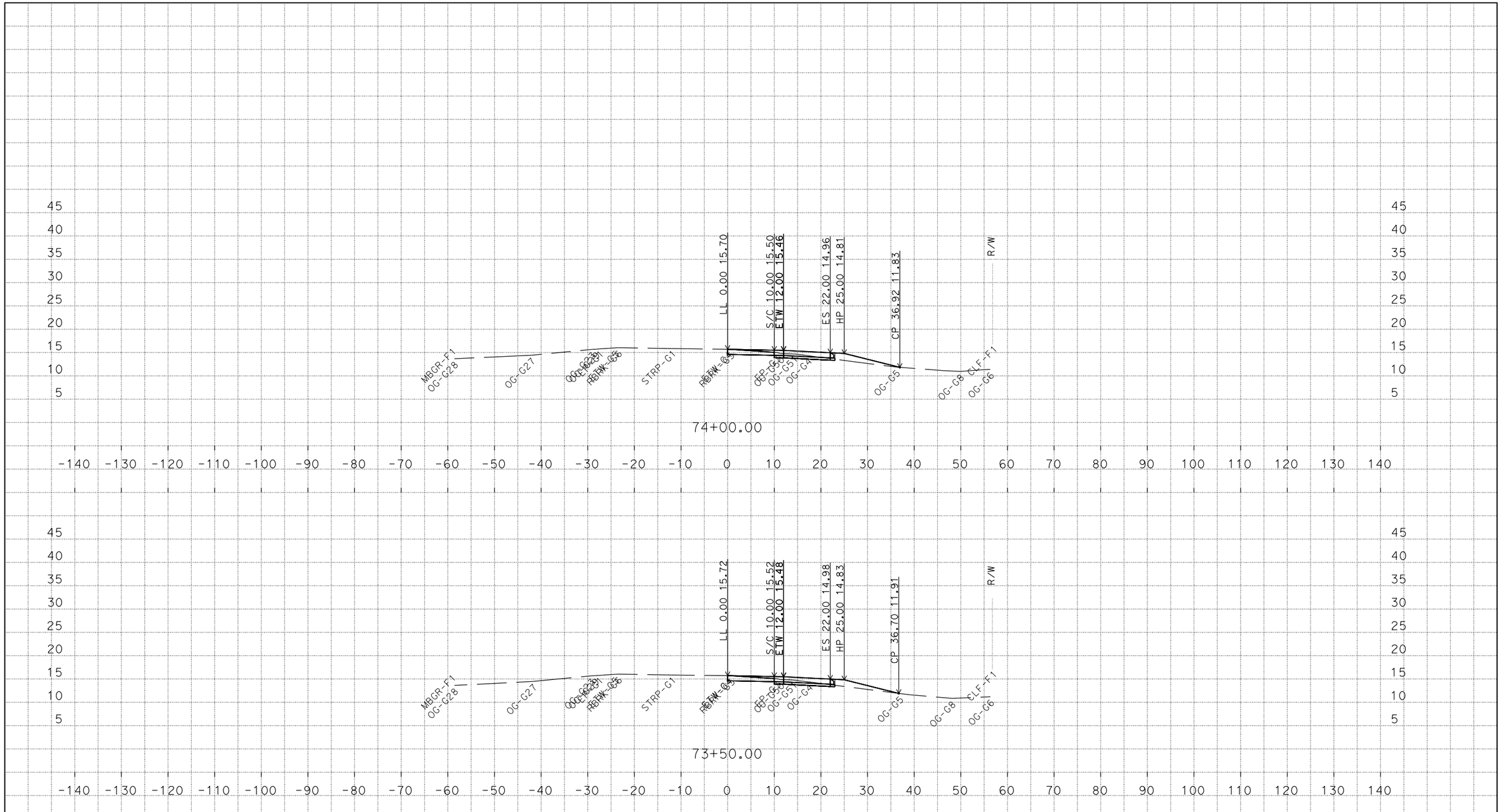

PLOTTED DATE: 16-MAR-2015

SCALE: 1"=10' Horiz.
1"=10' Vert.

CREATED BY: s121407

CONTRACT: 03-2F6304

DIST/CO/RTE/PM: 03/Sac/5/32.2/32.7

PROJECT ID: 0313000316

"A1"

CROSS SECTIONS

P:\proj5\03\2f630\traf\design\c3d
001_A1_OLAY_TEMP_X_C3D_DWG.dwg - 16-Mar-15 10:28 AM

FOR EARTHWORK DEVELOPMENT ONLY

All Dimensions are U.S. Survey Feet

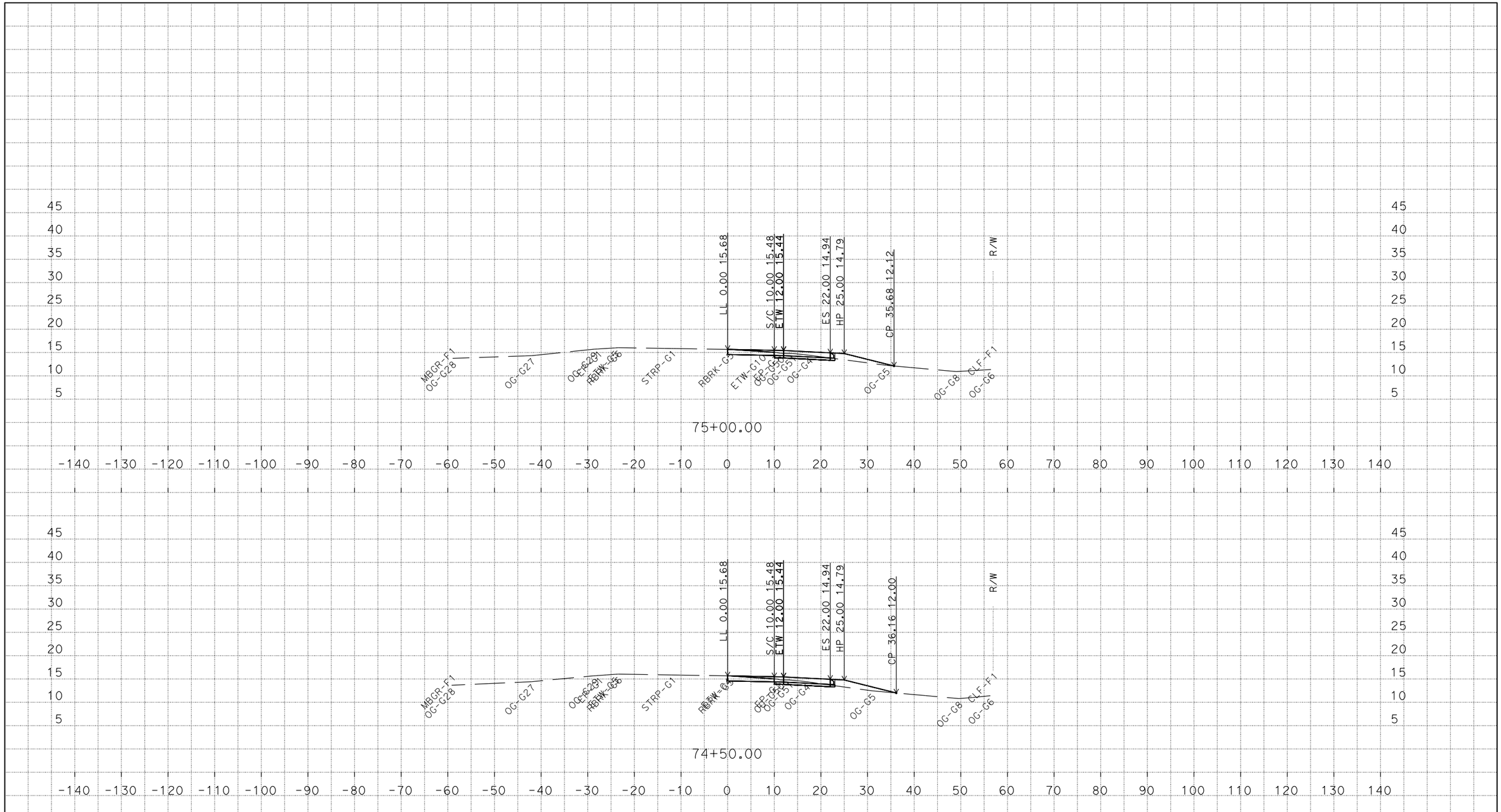

PLOTTED DATE: 16-MAR-2015

SCALE: 1"=10' Horiz.
1"=10' Vert.

CREATED BY: s121407

CONTRACT: 03-2F6304

DIST/CO/RTE/PM: 03/Sac/5/32.2/32.7

PROJECT ID: 0313000316

"A1"

CROSS SECTIONS

P:\proj5\03\2f630\traf\design\c3d
001_A1_OLAY_TEMP_X_C3D_DWG.dwg - 16-Mar-15 10:28 AM

FOR EARTHWORK DEVELOPMENT ONLY

All Dimensions are U.S. Survey Feet

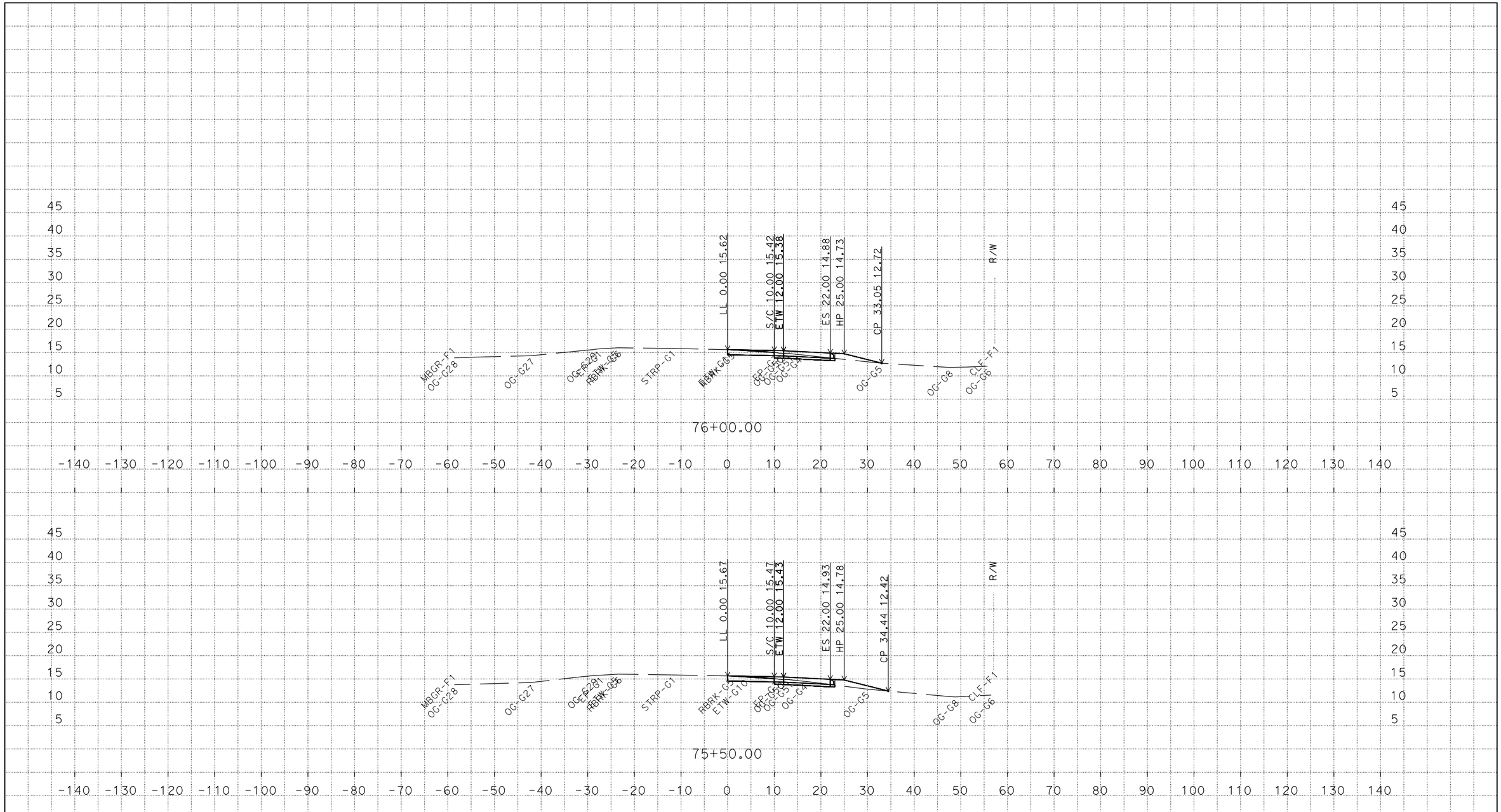

PLOTTED DATE: 16-MAR-2015

SCALE: 1"=10' Horiz.
1"=10' Vert.

CREATED BY: s121407

CONTRACT: 03-2F6304

DIST/CO/RTE/PM: 03/Sac/5/32.2/32.7

PROJECT ID: 0313000316

"A1"

CROSS SECTIONS

P:\proj5\03\2f630\traf\design\c3d
001_A1_OLAY_TEMP_X_C3D_DWG.dwg - 16-Mar-15 10:28 AM

FOR EARTHWORK DEVELOPMENT ONLY

All Dimensions are U.S. Survey Feet

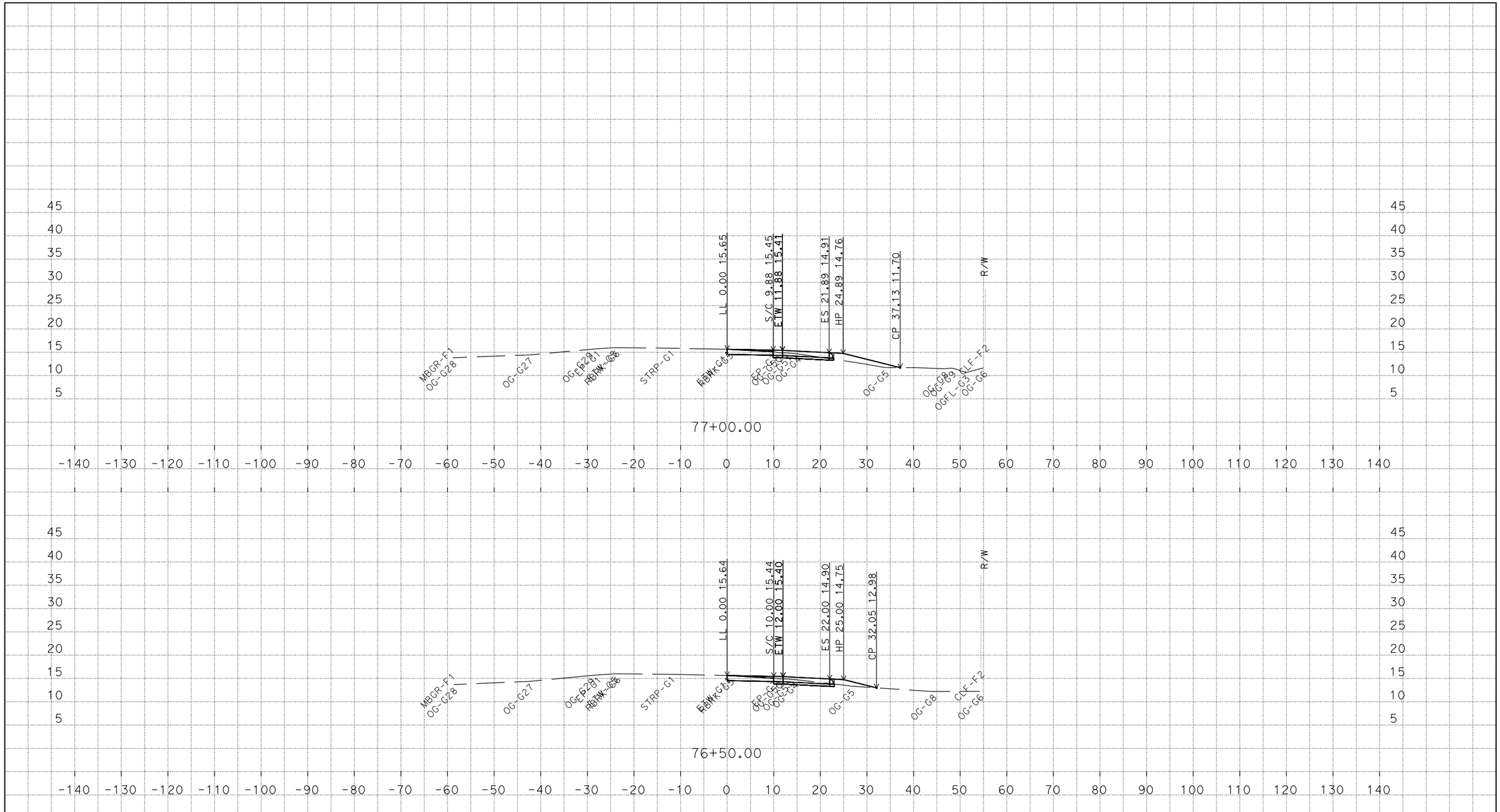

PLOTTED DATE: 16-MAR-2015

SCALE: 1"=10' Horiz.
1"=10' Vert.

CREATED BY: s121407

CONTRACT: 03-2F6304

DIST/CO/RTE/PM: 03/Sac/5/32.2/32.7

PROJECT ID: 0313000316

"A1"
CROSS SECTIONS
19 OF 21

P:\proj5\03\2f630\traf\design\c3d
001_A1_OLAY_TEMP_X_C3D_DWG.dwg - 16-Mar-15 10:28 AM

FOR EARTHWORK DEVELOPMENT ONLY

All Dimensions are U.S. Survey Feet

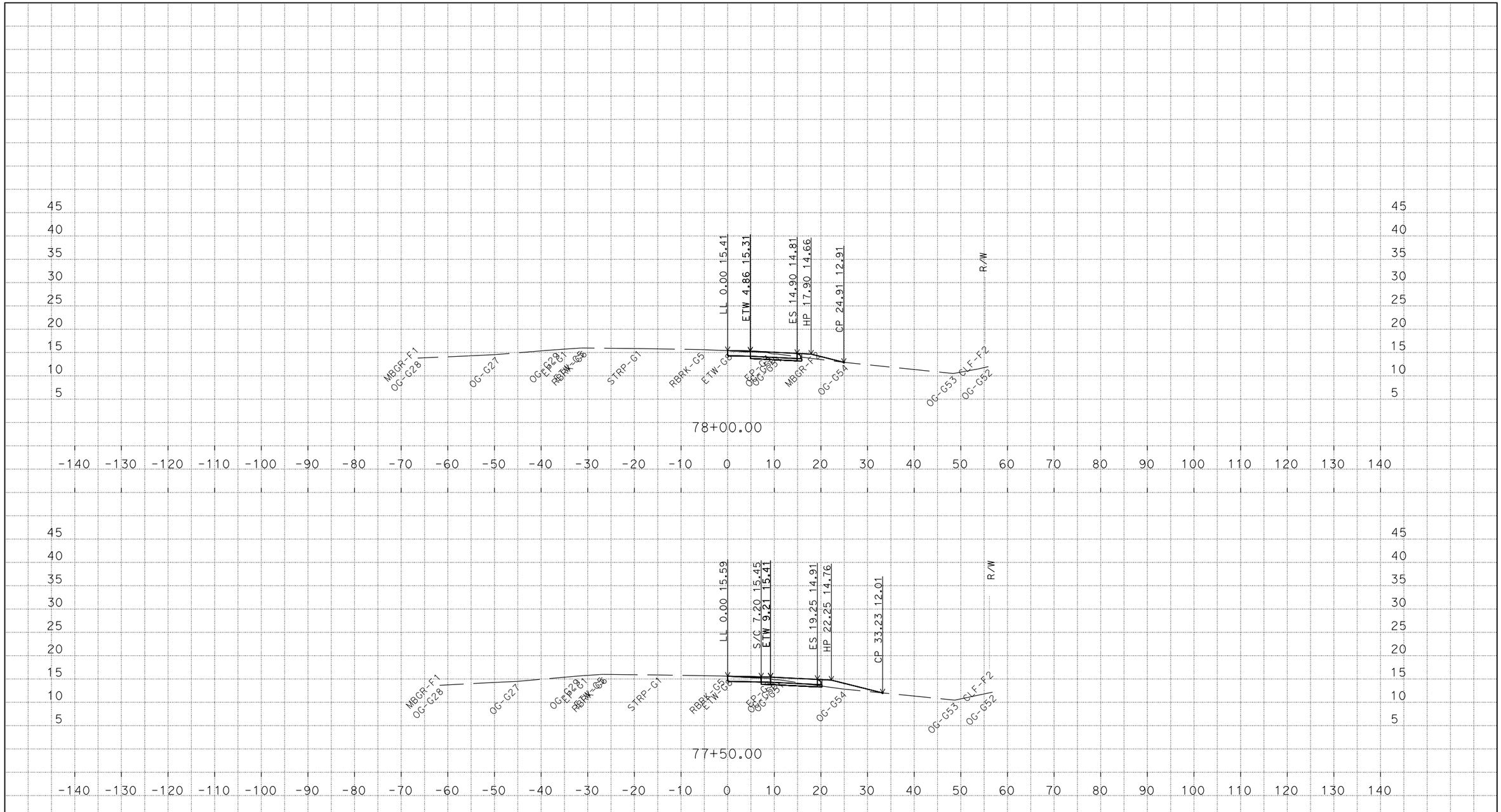

PLOTTED DATE: 16-MAR-2015

SCALE: 1"=10' Horiz.
1"=10' Vert.

CREATED BY: s121407

CONTRACT: 03-2F6304

DIST/CO/RTE/PM: 03/Sac/5/32.2/32.7

PROJECT ID: 0313000316

"A1"

CROSS SECTIONS

P:\proj5\03\2f630\traf\design\c3d
001_A1_OLAY_TEMP_X_C3D_DWG.dwg - 16-Mar-15 10:28 AM

FOR EARTHWORK DEVELOPMENT ONLY

All Dimensions are U.S. Survey Feet

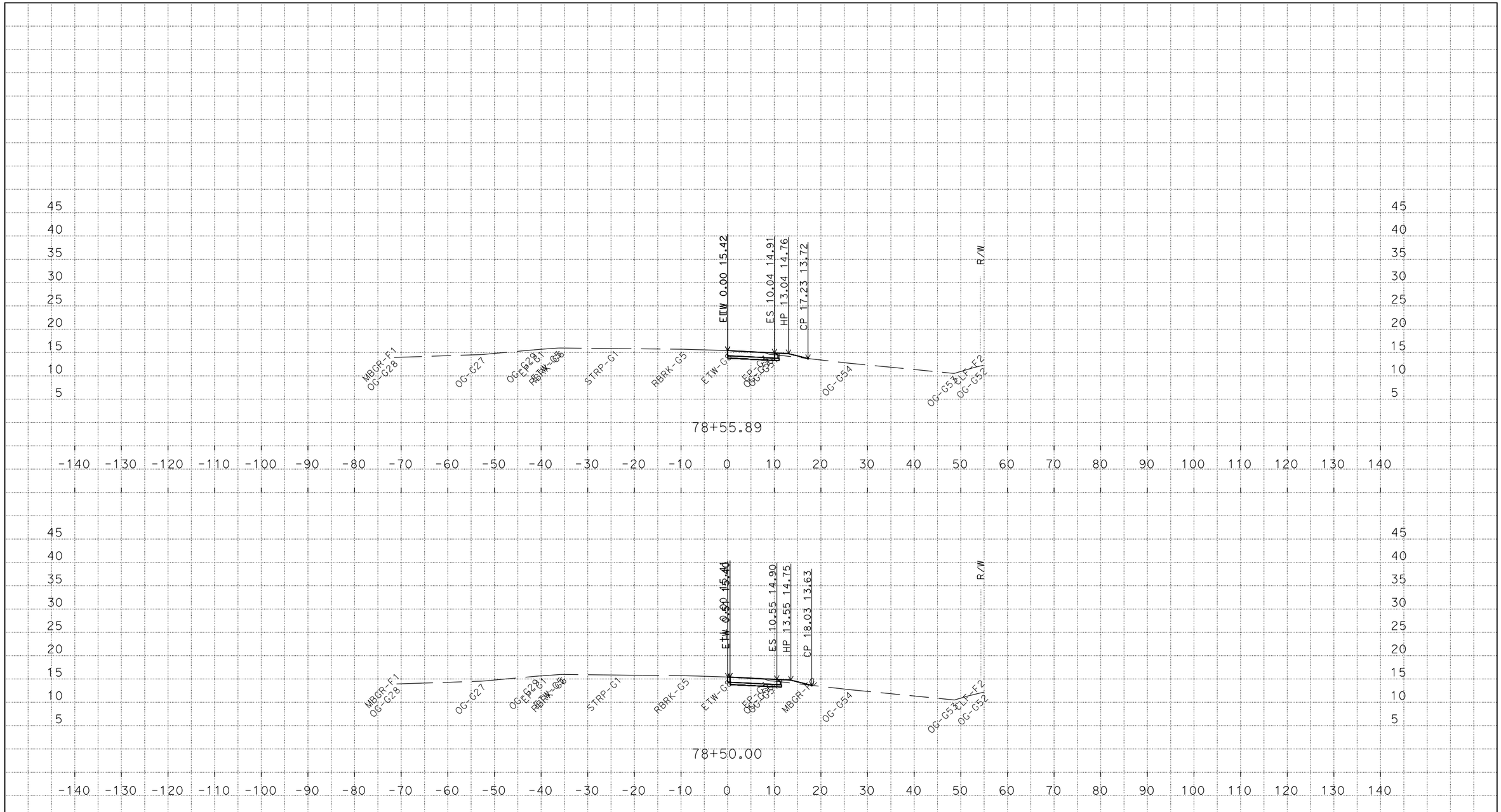

PLOTTED DATE: 16-MAR-2015

SCALE: 1"=10' Horiz.
1"=10' Vert.

CREATED BY: s121407

CONTRACT: 03-2F6304

DIST/CO/RTE/PM: 03/Sac/5/32.2/32.7

PROJECT ID: 0313000316

"A1"

CROSS SECTIONS

P:\proj5\03\2f630\traf\design\c3d
001_A1_OLAY_TEMP_X_C3D_DWG.dwg - 16-Mar-15 10:28 AM