FOR EARTHWORK DEVELOPMENT ONLY

All Dimensions are U.S. Survey Feet

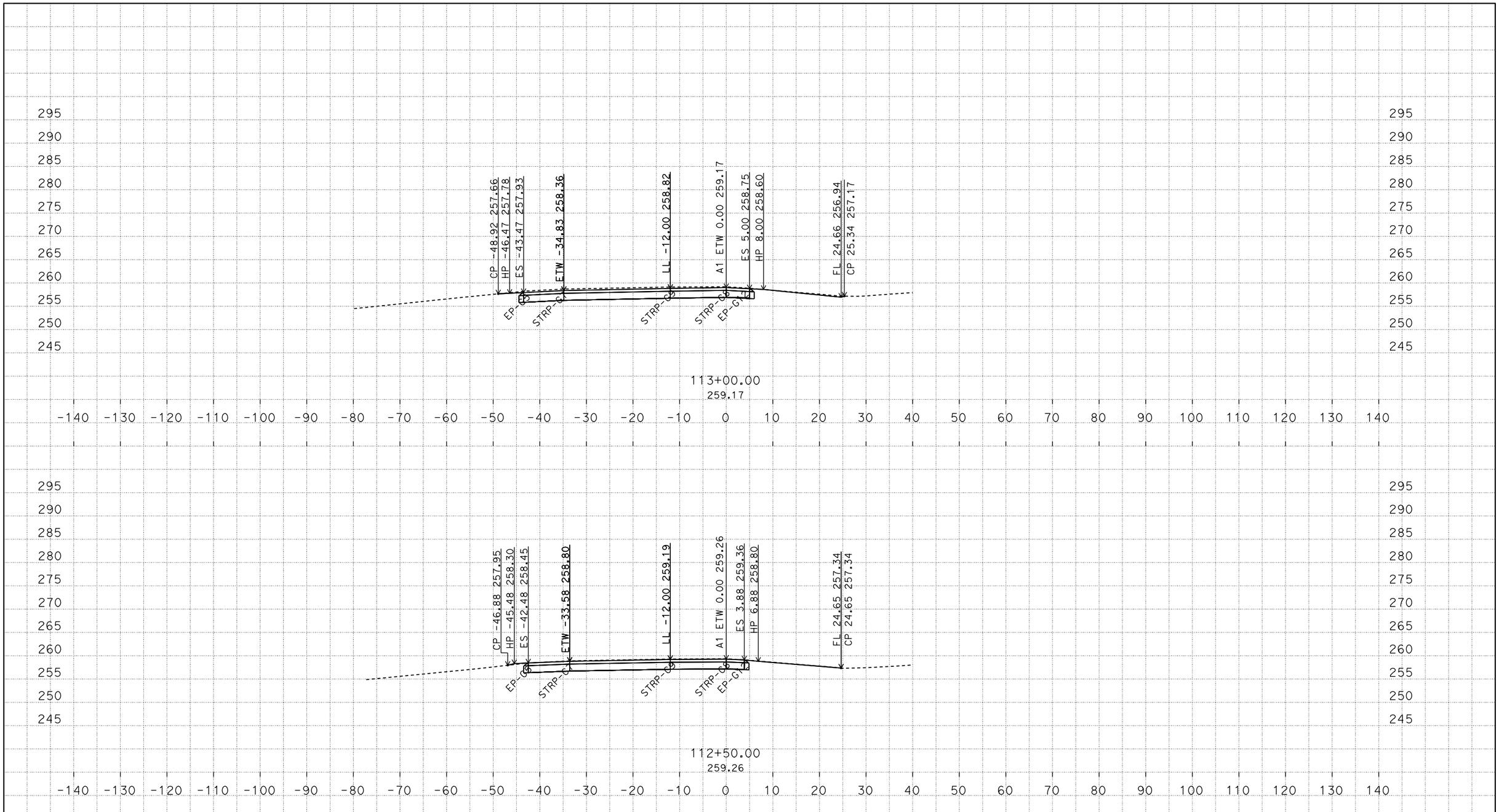

P:\proj4\03\0f370\design\c3d\corridors
03-0F370 Location1-Corridor_Final_TEMP_X_C3D_DWG.dwg - 27-Feb-15 12:01 PM

PLOTTED DATE: 04-JUN-2015

SCALE: 1"=10' Horiz.
1"=10' Vert.

CREATED BY: s136771

CONTRACT: 03-0F3704
DIST/CO/RTE/PM: 03/Gle/05/R24.8/R28.6
PROJECT ID: 0312000075

A1
CROSS SECTIONS

FOR EARTHWORK DEVELOPMENT ONLY

All Dimensions are U.S. Survey Feet

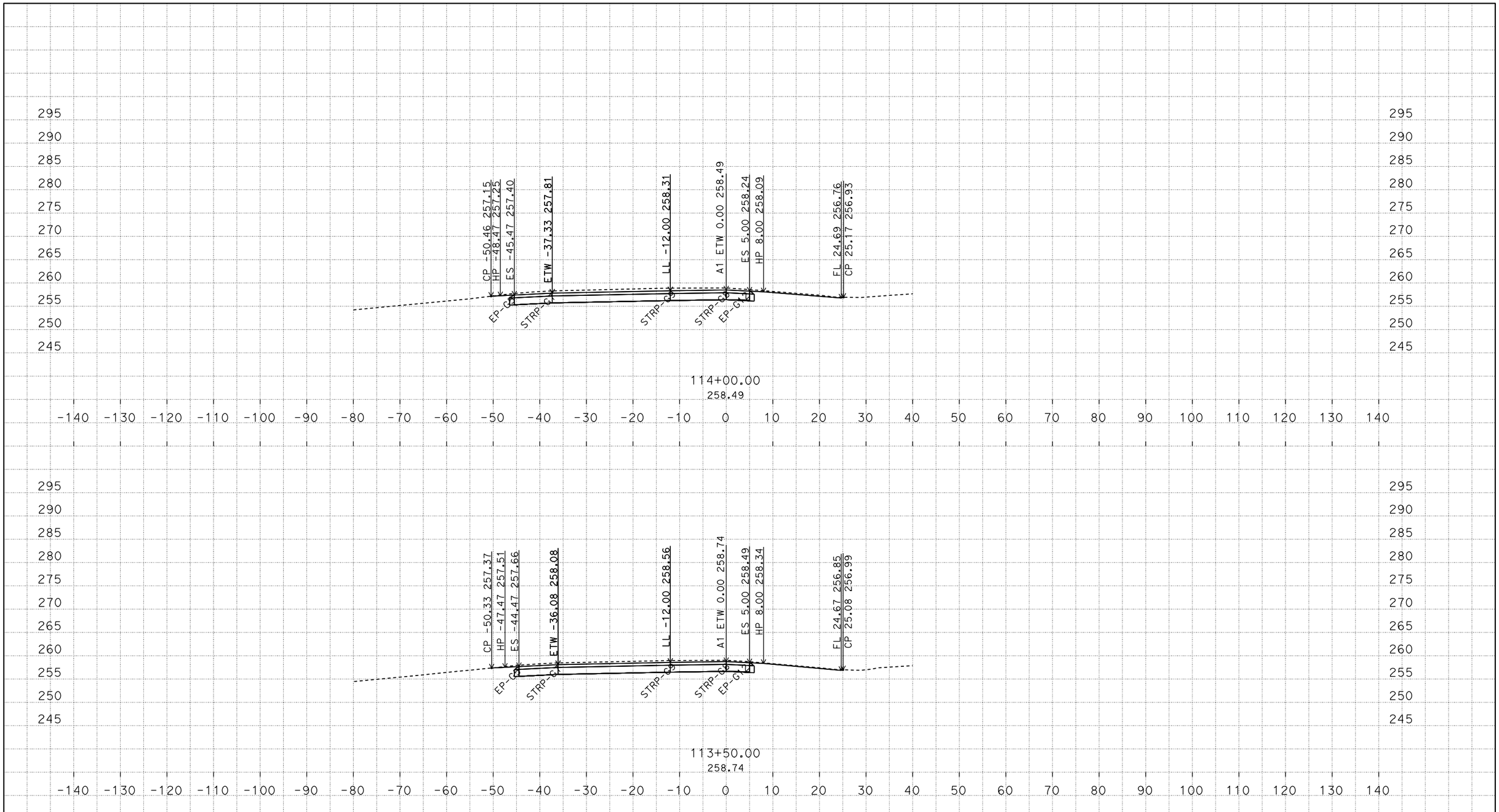

PLOTTED DATE: 04-JUN-2015

SCALE: 1"=10' Horiz.
1"=10' Vert.

CREATED BY: s136771

CONTRACT: 03-0F3704

DIST/CO/RTE/PM: 03/Gle/05/R24.8/R28.6

PROJECT ID: 0312000075

A1

CROSS SECTIONS

P:\proj4\03\0f370\design\c3d\corridors
03-0F370 Location1-Corridor_Final_TEMP_X_C3D_DWG.dwg - 27-Feb-15 12:01 PM

FOR EARTHWORK DEVELOPMENT ONLY

All Dimensions are U.S. Survey Feet

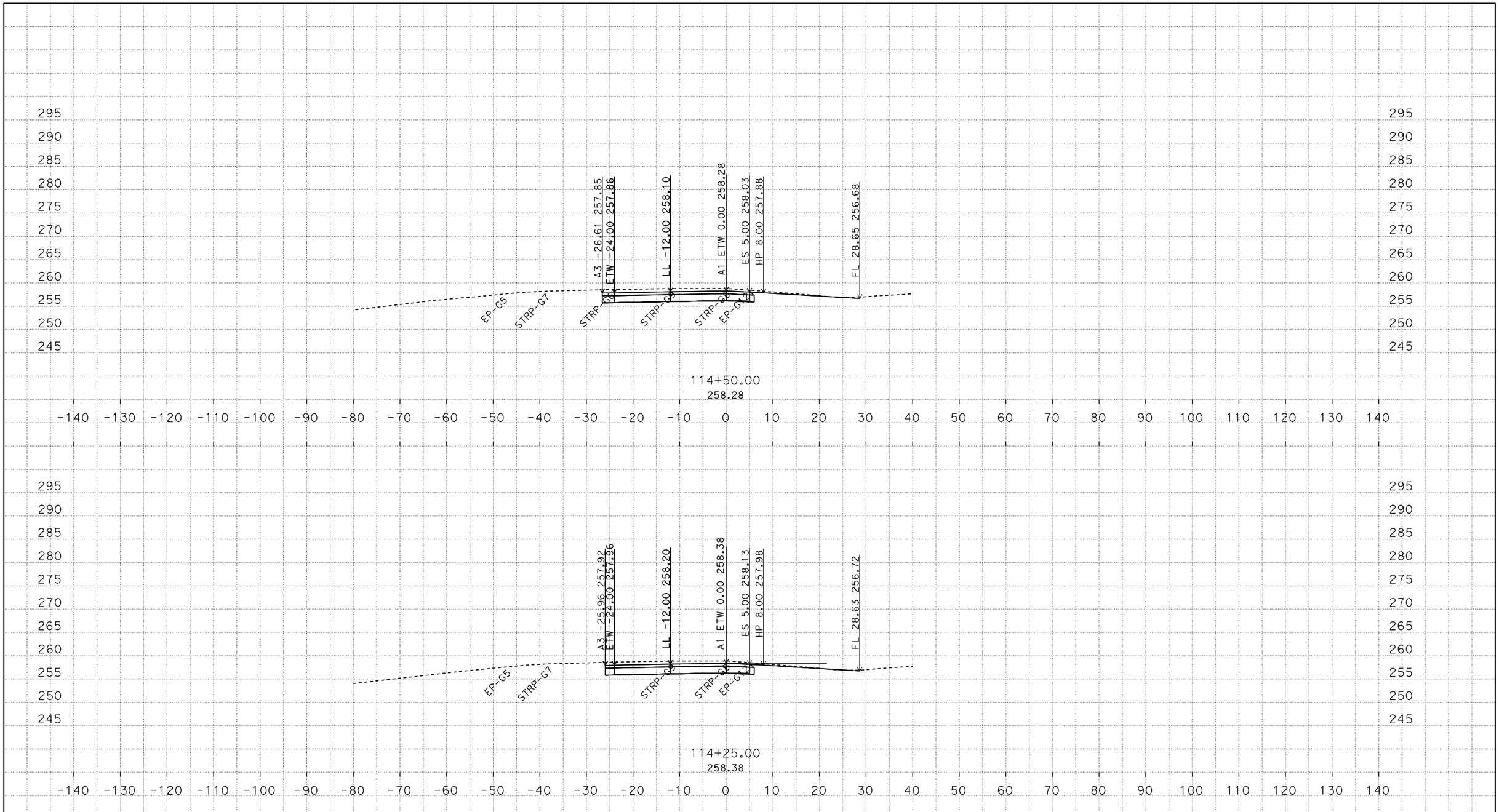

P:\proj4\03\0f370\design\c3d\corridors
03-0F370 Location1-Corridor_Final_TEMP_X_C3D_DWG.dwg - 27-Feb-15 12:01 PM

PLOTTED DATE: 04-JUN-2015

SCALE: 1"=10' Horiz.
1"=10' Vert.

CREATED BY: s136771

CONTRACT: 03-0F3704

DIST/CO/RTE/PM: 03/Gle/05/R24.8/R28.6

PROJECT ID: 0312000075

A1

CROSS SECTIONS

FOR EARTHWORK DEVELOPMENT ONLY

All Dimensions are U.S. Survey Feet

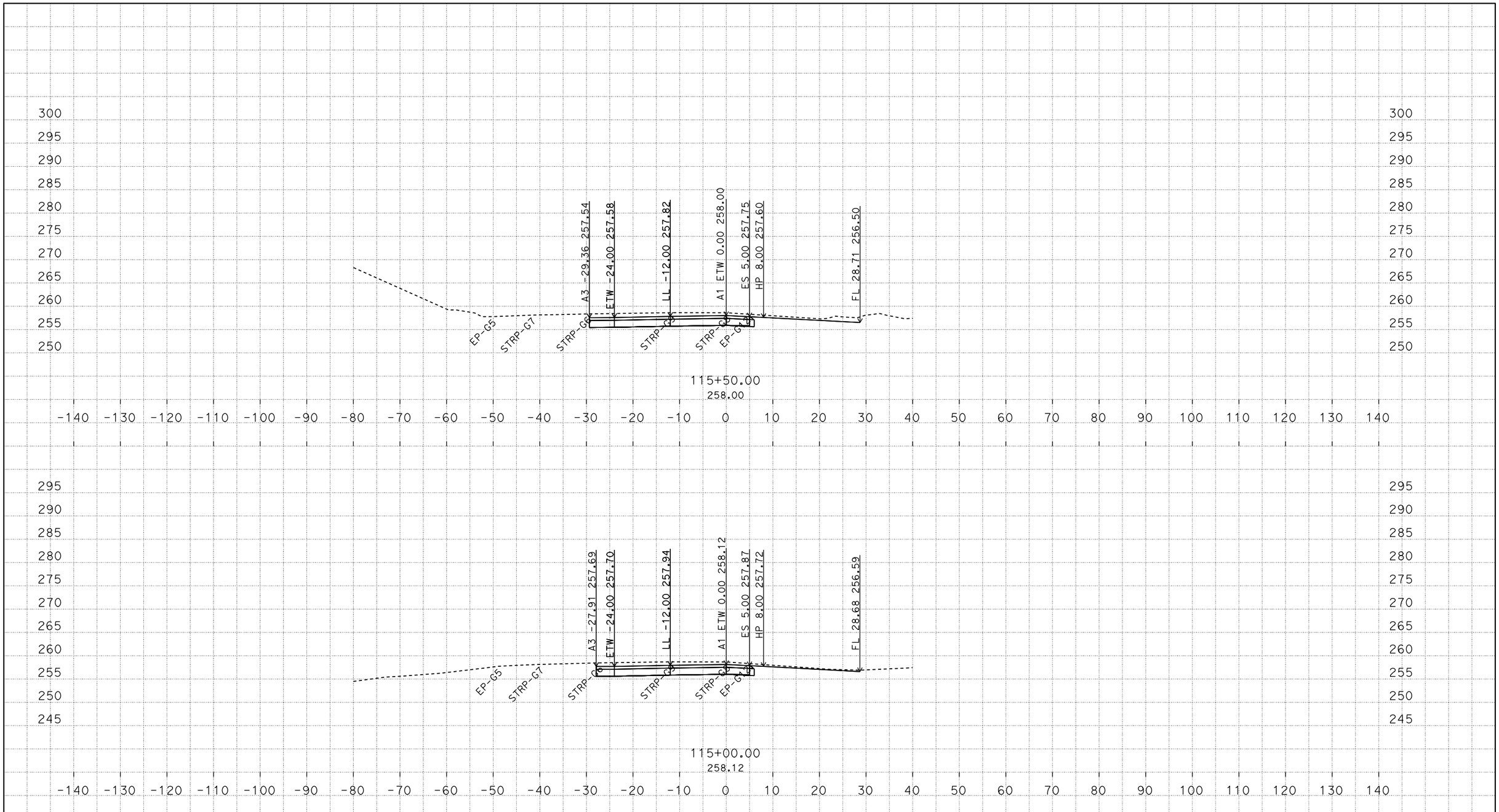

PLOTTED DATE: 04-JUN-2015

SCALE: 1"=10' Horiz.
1"=10' Vert.

CREATED BY: s136771

CONTRACT: 03-0F3704

DIST/CO/RTE/PM: 03/Gle/05/R24.8/R28.6

PROJECT ID: 0312000075

A1

CROSS SECTIONS

P:\proj4\03\0f370\design\c3d\corridors
03-0F370 Location1-Corridor_Final_TEMP_X_C3D_DWG.dwg - 27-Feb-15 12:01 PM

FOR EARTHWORK DEVELOPMENT ONLY

All Dimensions are U.S. Survey Feet

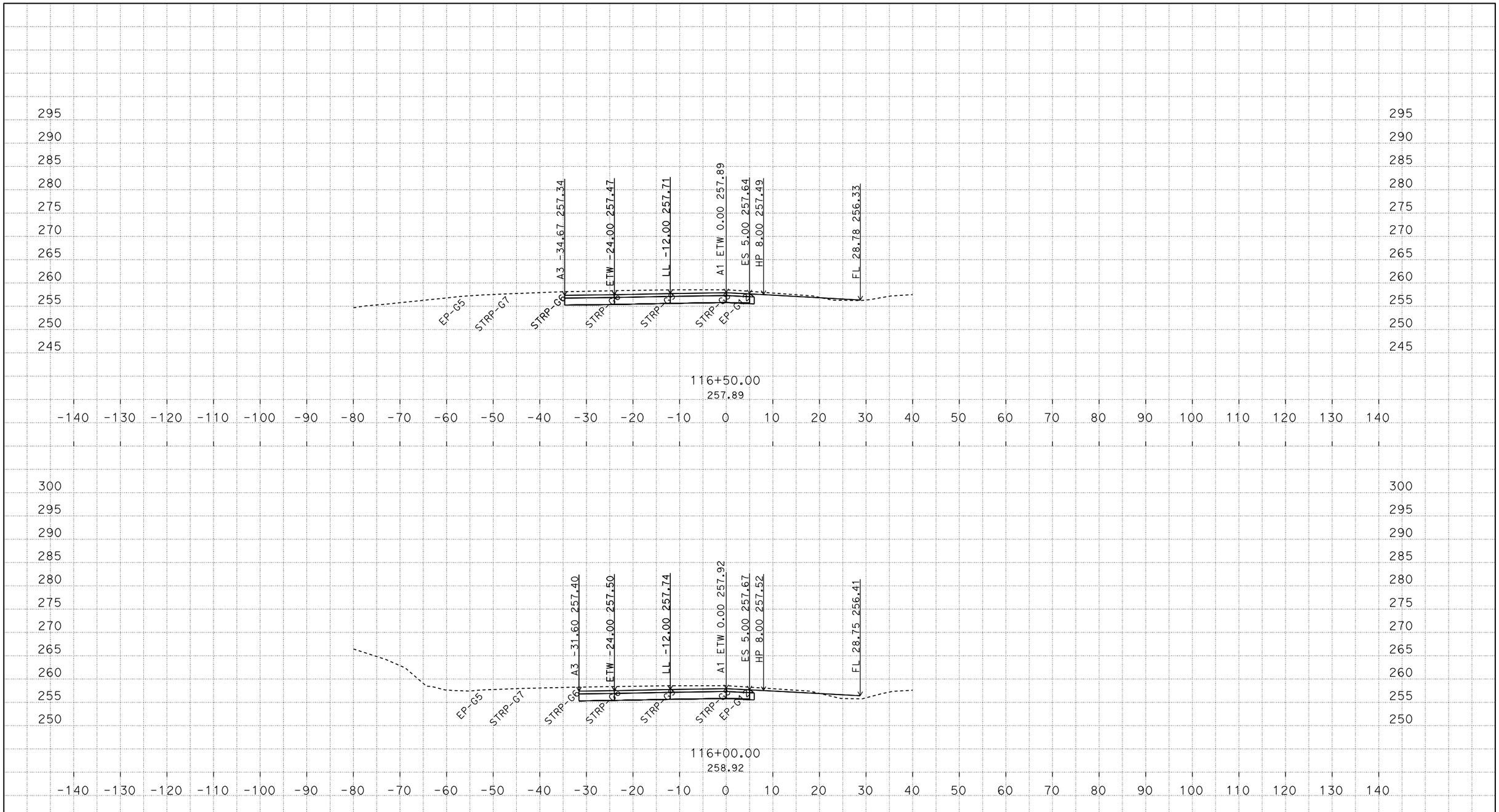

P:\proj4\03\0f370\design\c3d\corridors
03-0F370 Location1-Corridor_Final_TEMP_X_C3D_DWG.dwg - 27-Feb-15 12:01 PM

PLOTTED DATE: 04-JUN-2015

SCALE: 1"=10' Horiz.
1"=10' Vert.

CREATED BY: s136771

CONTRACT: 03-0F3704
DIST/CO/RTE/PM: 03/Gle/05/R24.8/R28.6
PROJECT ID: 0312000075

A1
CROSS SECTIONS

FOR EARTHWORK DEVELOPMENT ONLY

All Dimensions are U.S. Survey Feet

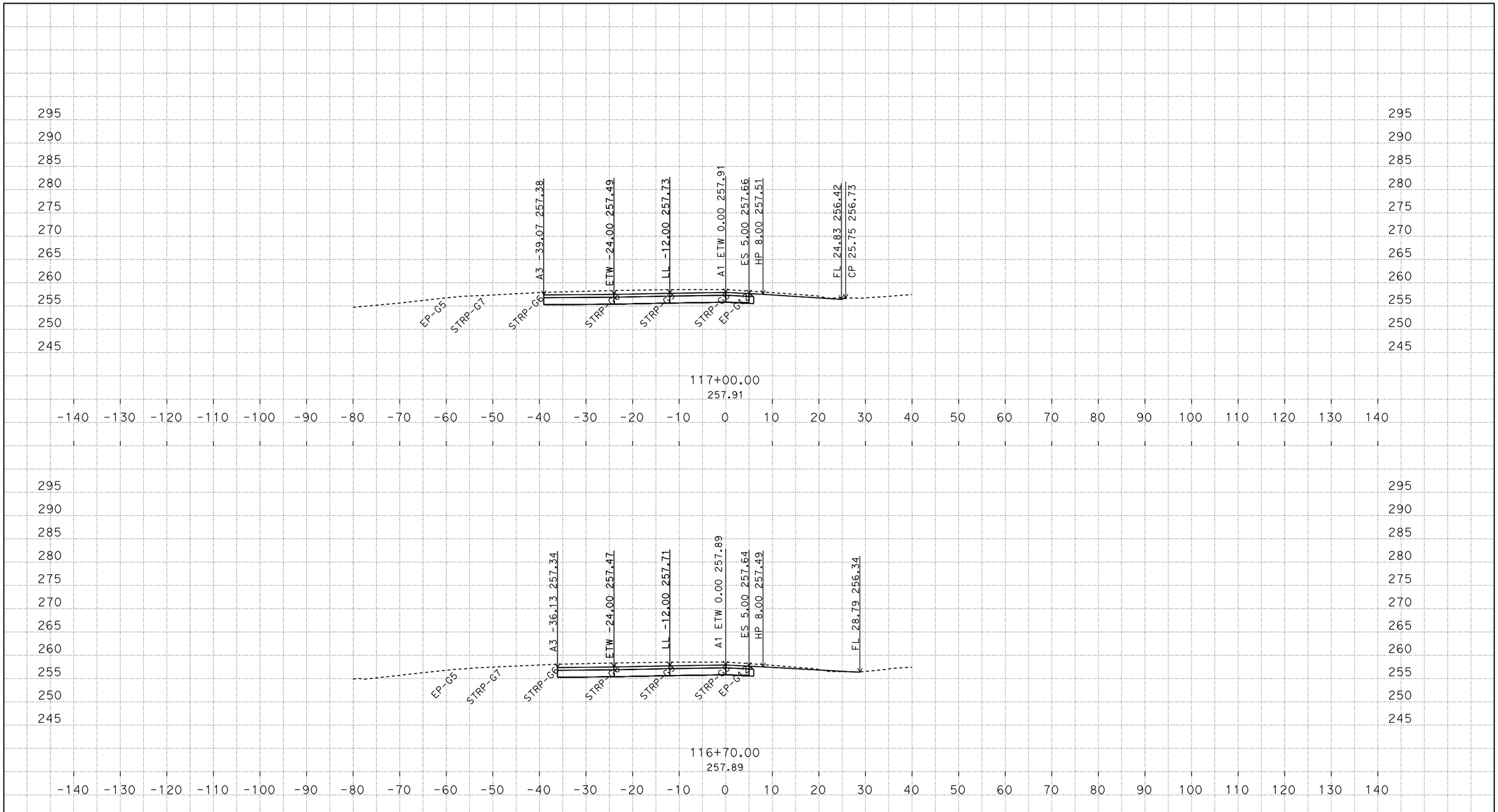

P:\proj4\03\0f370\design\c3d\corridors
03-0F370 Location1-Corridor_Final_TEMP_X_C3D_DWG.dwg - 27-Feb-15 12:01 PM

PLOTTED DATE: 04-JUN-2015

SCALE: 1"=10' Horiz.
1"=10' Vert.

CREATED BY: s136771

CONTRACT: 03-0F3704

DIST/CO/RTE/PM: 03/Gle/05/R24.8/R28.6

PROJECT ID: 0312000075

A1

CROSS SECTIONS

FOR EARTHWORK DEVELOPMENT ONLY

All Dimensions are U.S. Survey Feet

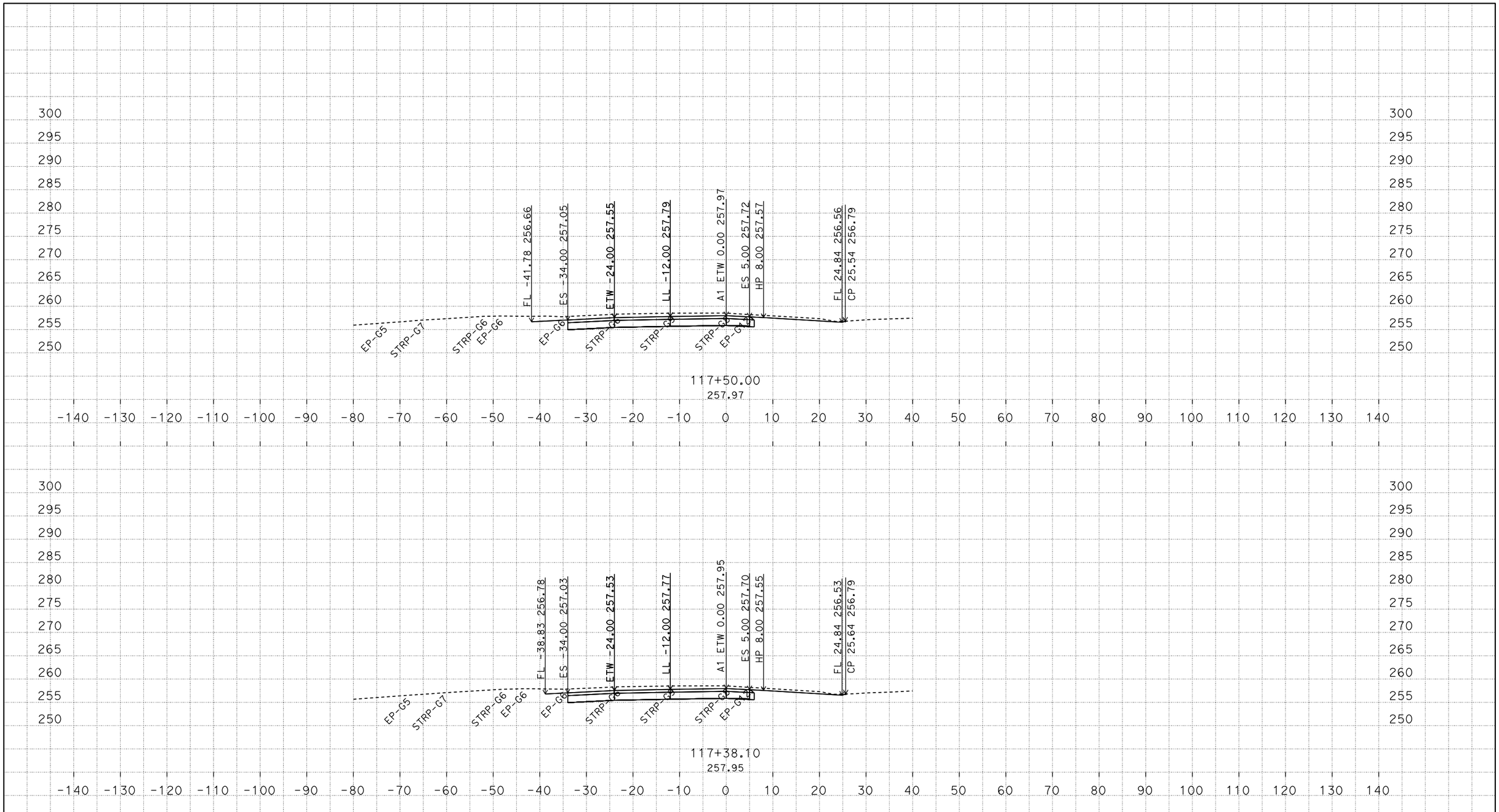

P:\proj4\03\0f370\design\c3d\corridors
03-0F370 Location1-Corridor_Final_TEMP_X_C3D_DWG.dwg - 27-Feb-15 12:01 PM

PLOTTED DATE: 04-JUN-2015

SCALE: 1"=10' Horiz.
1"=10' Vert.

CREATED BY: s136771

CONTRACT: 03-0F3704
DIST/CO/RTE/PM: 03/Gle/05/R24.8/R28.6
PROJECT ID: 0312000075

A1
CROSS SECTIONS

FOR EARTHWORK DEVELOPMENT ONLY

All Dimensions are U.S. Survey Feet

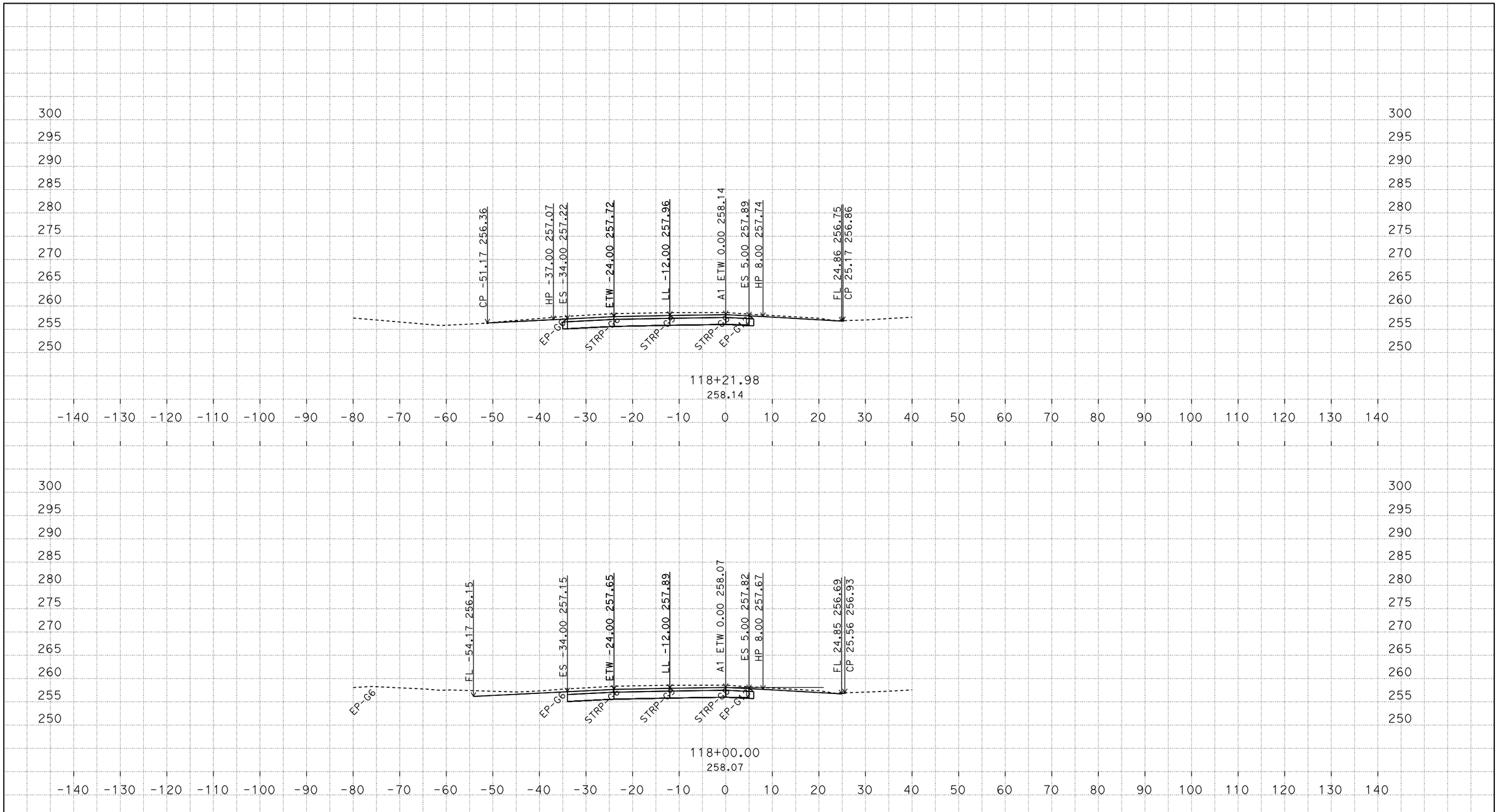

PLOTTED DATE: 04-JUN-2015

SCALE: 1"=10' Horiz.
1"=10' Vert.

CREATED BY: s136771

CONTRACT: 03-0F3704

DIST/CO/RTE/PM: 03/Gle/05/R24.8/R28.6

PROJECT ID: 0312000075

A1

CROSS SECTIONS

P:\proj4\03\0f370\design\c3d\corridors
03-0F370 Location1-Corridor_Final_TEMP_X_C3D_DWG.dwg - 27-Feb-15 12:01 PM

FOR EARTHWORK DEVELOPMENT ONLY

All Dimensions are U.S. Survey Feet

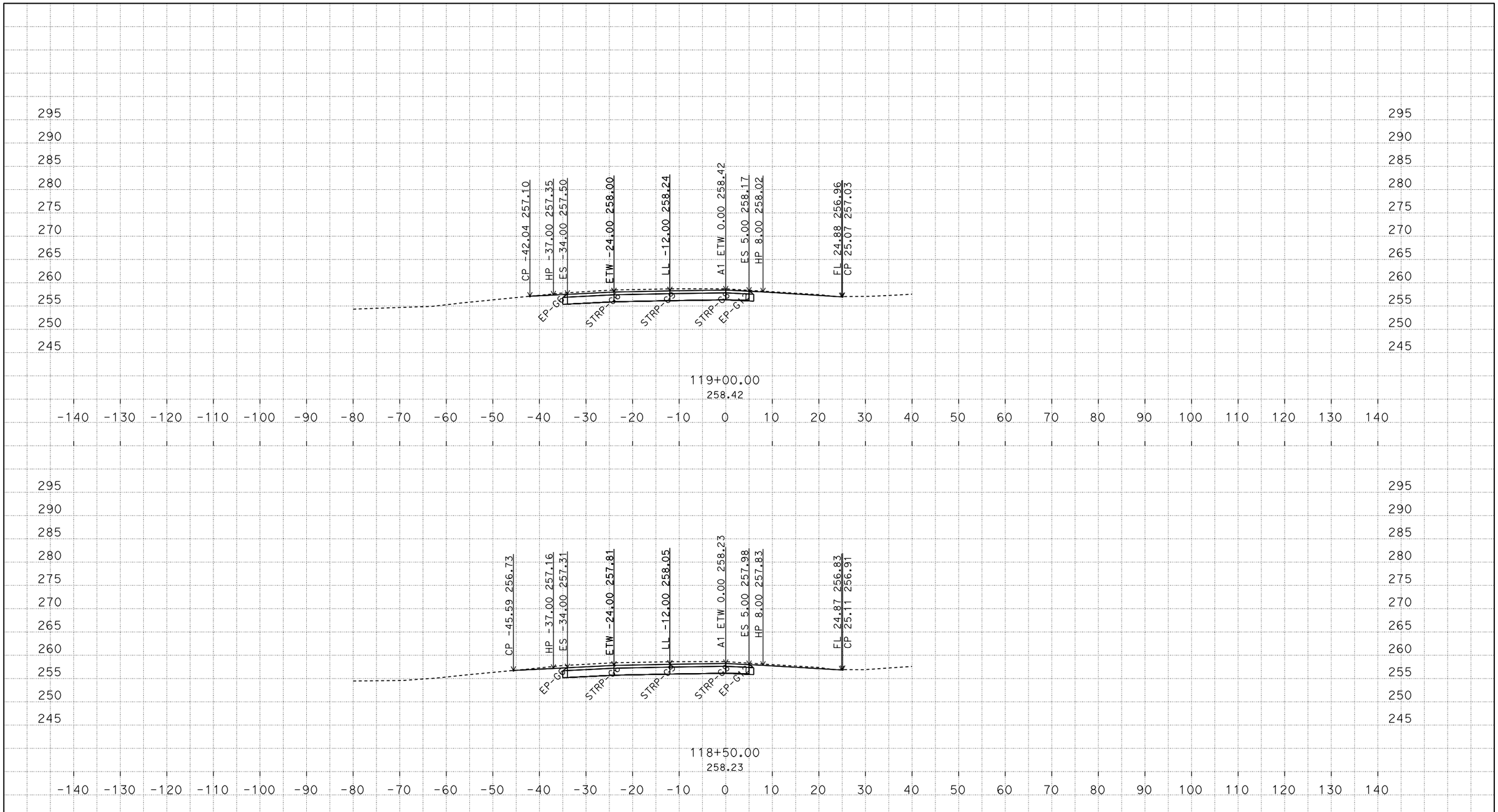

P:\proj4\03\0f370\design\c3d\corridors
03-0F370 Location1-Corridor_Final_TEMP_X_C3D_DWG.dwg - 27-Feb-15 12:01 PM

PLOTTED DATE: 04-JUN-2015

SCALE: 1"=10' Horiz.
1"=10' Vert.

CREATED BY: s136771

CONTRACT: 03-0F3704
DIST/CO/RTE/PM: 03/Gle/05/R24.8/R28.6
PROJECT ID: 0312000075

A1
CROSS SECTIONS

FOR EARTHWORK DEVELOPMENT ONLY

All Dimensions are U.S. Survey Feet

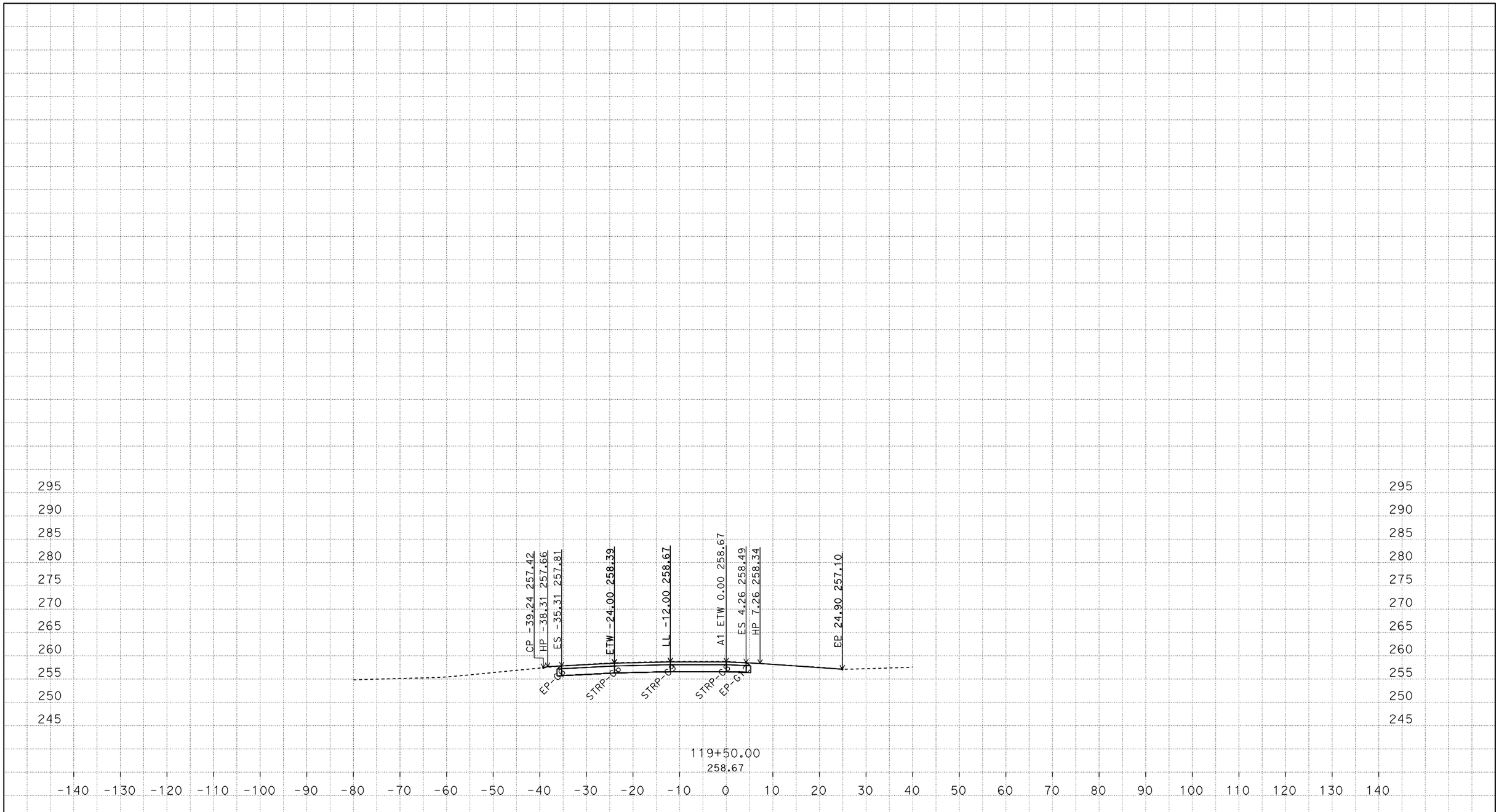

PLOTTED DATE: 04-JUN-2015

SCALE: 1"=10' Horiz.
1"=10' Vert.

CREATED BY: s136771

CONTRACT: 03-0F3704

DIST/CO/RTE/PM: 03/Gle/05/R24.8/R28.6

PROJECT ID: 0312000075

A1

CROSS SECTIONS

P:\proj4\03\0f370\design\c3d\corridors
03-0F370 Location1-Corridor_Final_TEMP_X_C3D_DWG.dwg - 27-Feb-15 12:01 PM

FOR EARTHWORK DEVELOPMENT ONLY

All Dimensions are U.S. Survey Feet

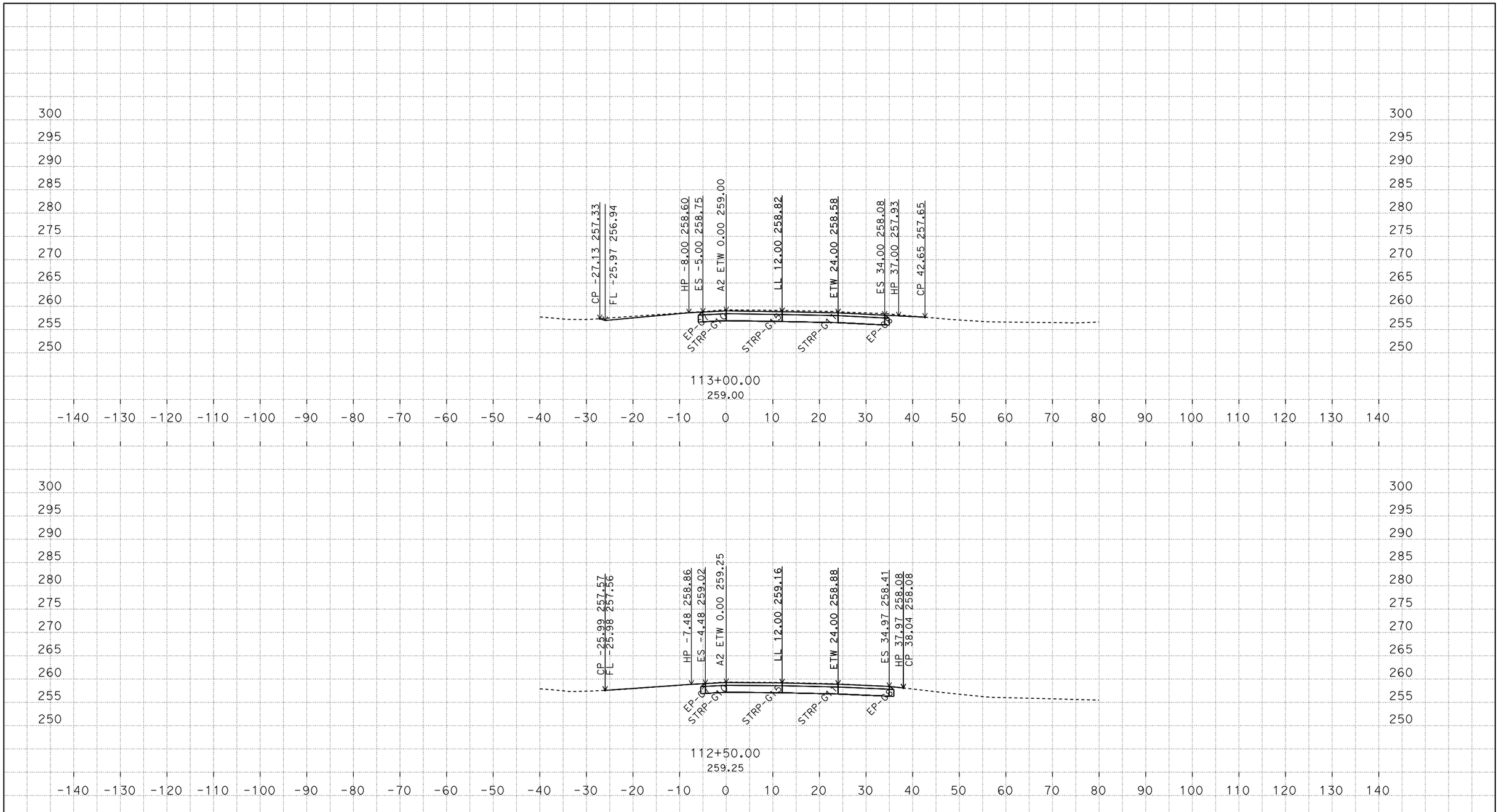

PLOTTED DATE: 04-JUN-2015

SCALE: 1"=10' Horiz.
1"=10' Vert.

CREATED BY: s136771

CONTRACT: 03-0F3704

DIST/CO/RTE/PM: 03/Gle/05/R24.8/R28.6

PROJECT ID: 0312000075

A2

CROSS SECTIONS

P:\proj4\03\0f370\design\c3d\corridors
03-0F370 Location1-Corridor_Final_TEMP_X_C3D_DWG.dwg - 27-Feb-15 12:01 PM

FOR EARTHWORK DEVELOPMENT ONLY

All Dimensions are U.S. Survey Feet

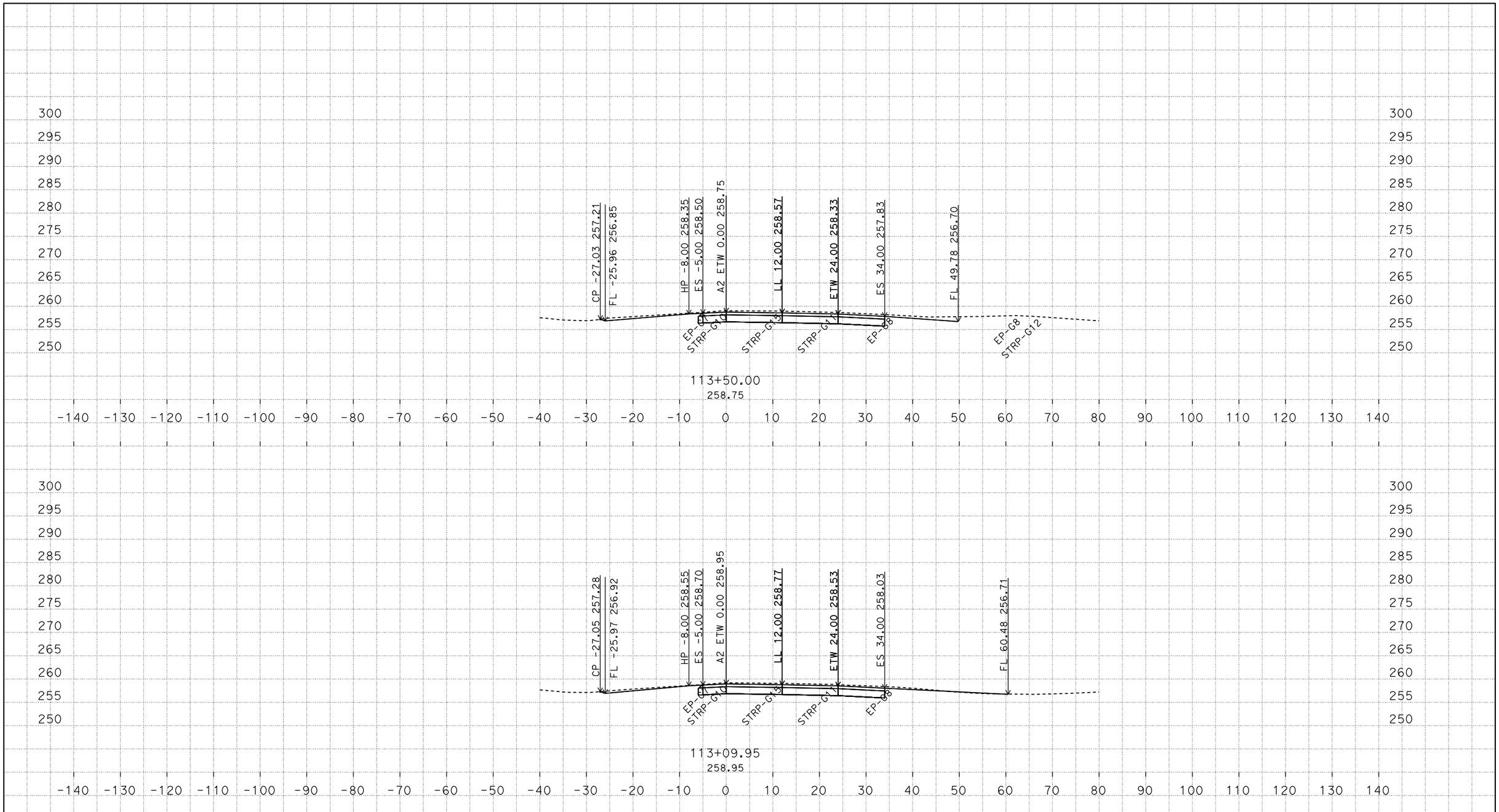

PLOTTED DATE: 04-JUN-2015

SCALE: 1"=10' Horiz.
1"=10' Vert.

CREATED BY: s136771

CONTRACT: 03-0F3704

DIST/CO/RTE/PM: 03/Gle/05/R24.8/R28.6

PROJECT ID: 0312000075

A2

CROSS SECTIONS

P:\proj4\03\0f370\design\c3d\corridors
03-0F370 Location1-Corridor_Final_TEMP_X_C3D_DWG.dwg - 27-Feb-15 12:01 PM

FOR EARTHWORK DEVELOPMENT ONLY

All Dimensions are U.S. Survey Feet

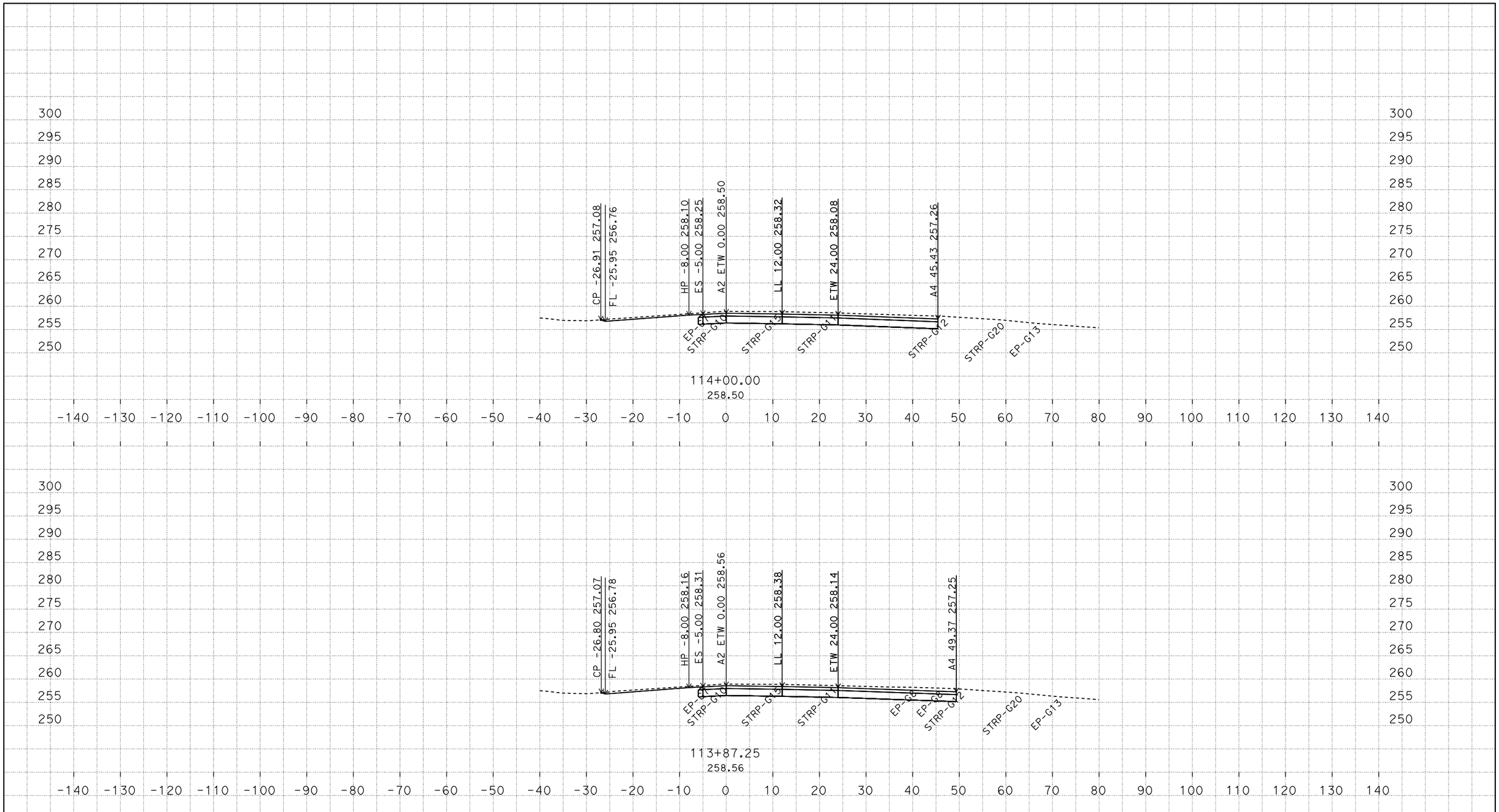

P:\proj4\03\0f370\design\c3d\corridors
03-0F370 Location1-Corridor_Final_TEMP_X_C3D_DWG.dwg - 27-Feb-15 12:01 PM

PLOTTED DATE: 04-JUN-2015

SCALE: 1"=10' Horiz.
1"=10' Vert.

CREATED BY: s136771

CONTRACT: 03-0F3704

DIST/CO/RTE/PM: 03/Gle/05/R24.8/R28.6

PROJECT ID: 0312000075

A2

CROSS SECTIONS

FOR EARTHWORK DEVELOPMENT ONLY

All Dimensions are U.S. Survey Feet

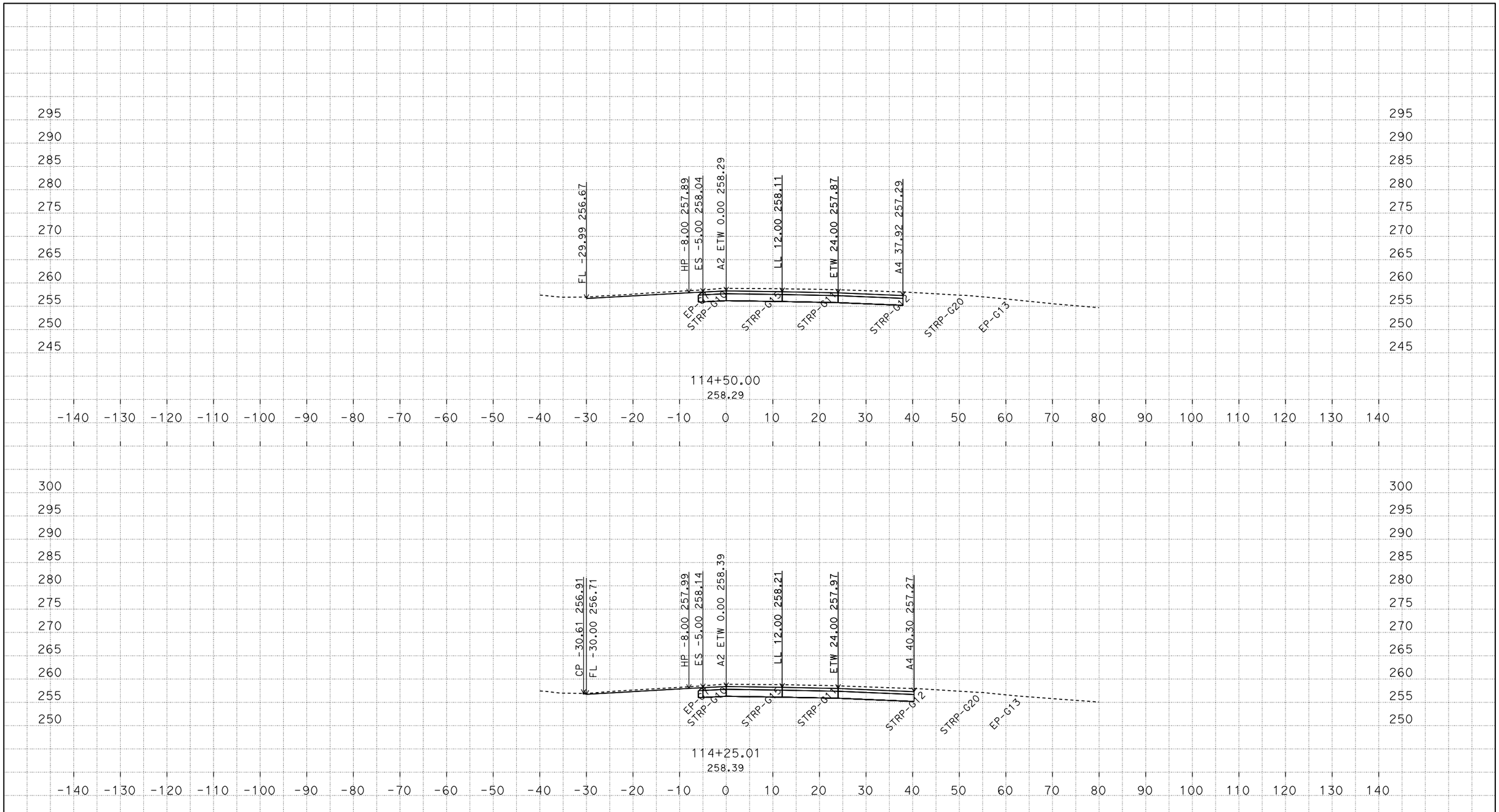

PLOTTED DATE: 04-JUN-2015

SCALE: 1"=10' Horiz.
1"=10' Vert.

CREATED BY: s136771

CONTRACT: 03-0F3704

DIST/CO/RTE/PM: 03/Gle/05/R24.8/R28.6

PROJECT ID: 0312000075

A2

CROSS SECTIONS

P:\proj4\03\0f370\design\c3d\corridors
03-0F370 Location1-Corridor_Final_TEMP_X_C3D_DWG.dwg - 27-Feb-15 12:01 PM

FOR EARTHWORK DEVELOPMENT ONLY

All Dimensions are U.S. Survey Feet

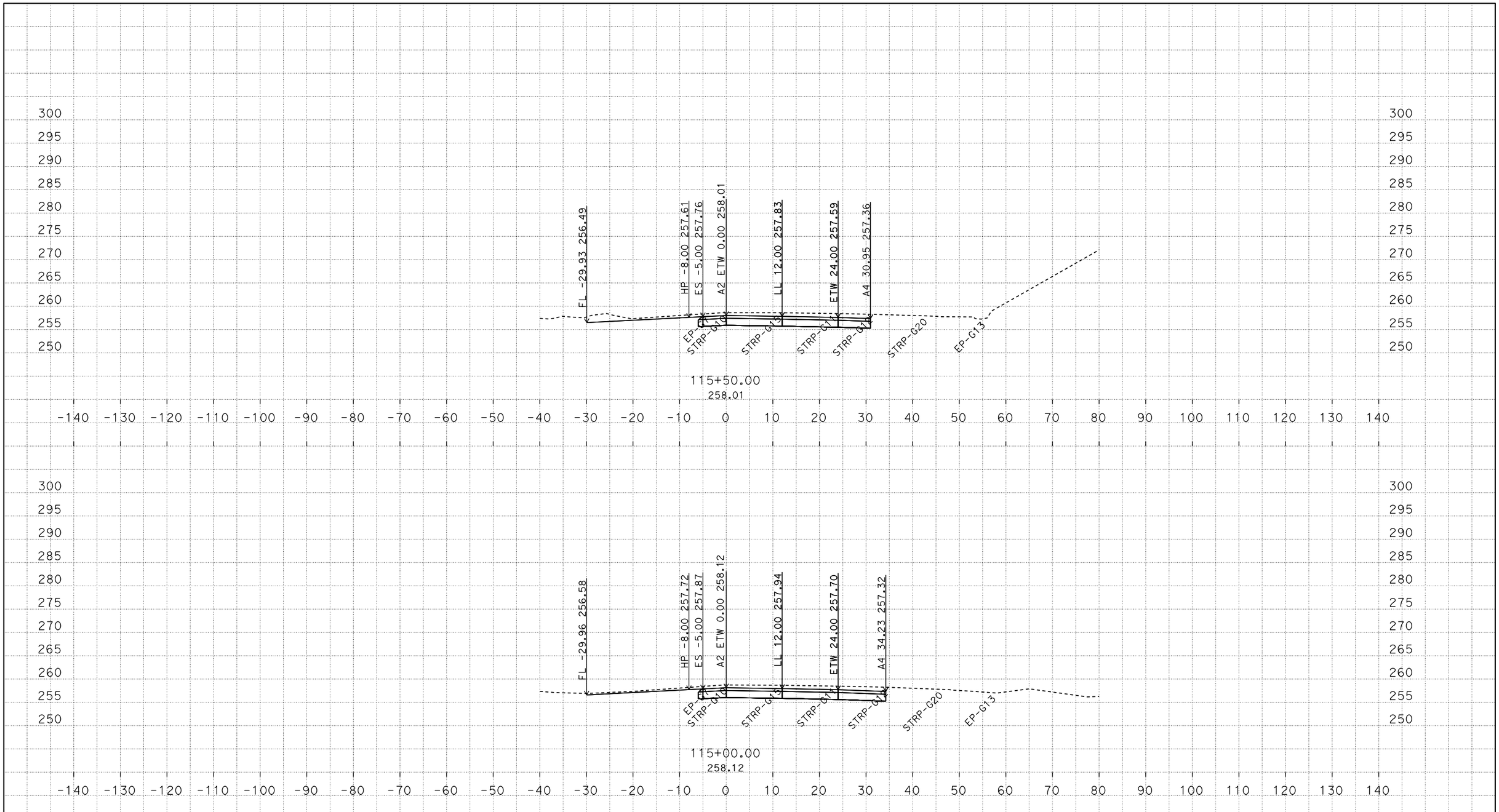

PLOTTED DATE: 04-JUN-2015

SCALE: 1"=10' Horiz.
1"=10' Vert.

CREATED BY: s136771

CONTRACT: 03-0F3704
DIST/CO/RTE/PM: 03/Gle/05/R24.8/R28.6
PROJECT ID: 0312000075

A2
CROSS SECTIONS

P:\proj4\03\0f370\design\c3d\corridors
03-0F370 Location1-Corridor_Final_TEMP_X_C3D_DWG.dwg - 27-Feb-15 12:01 PM

FOR EARTHWORK DEVELOPMENT ONLY

All Dimensions are U.S. Survey Feet

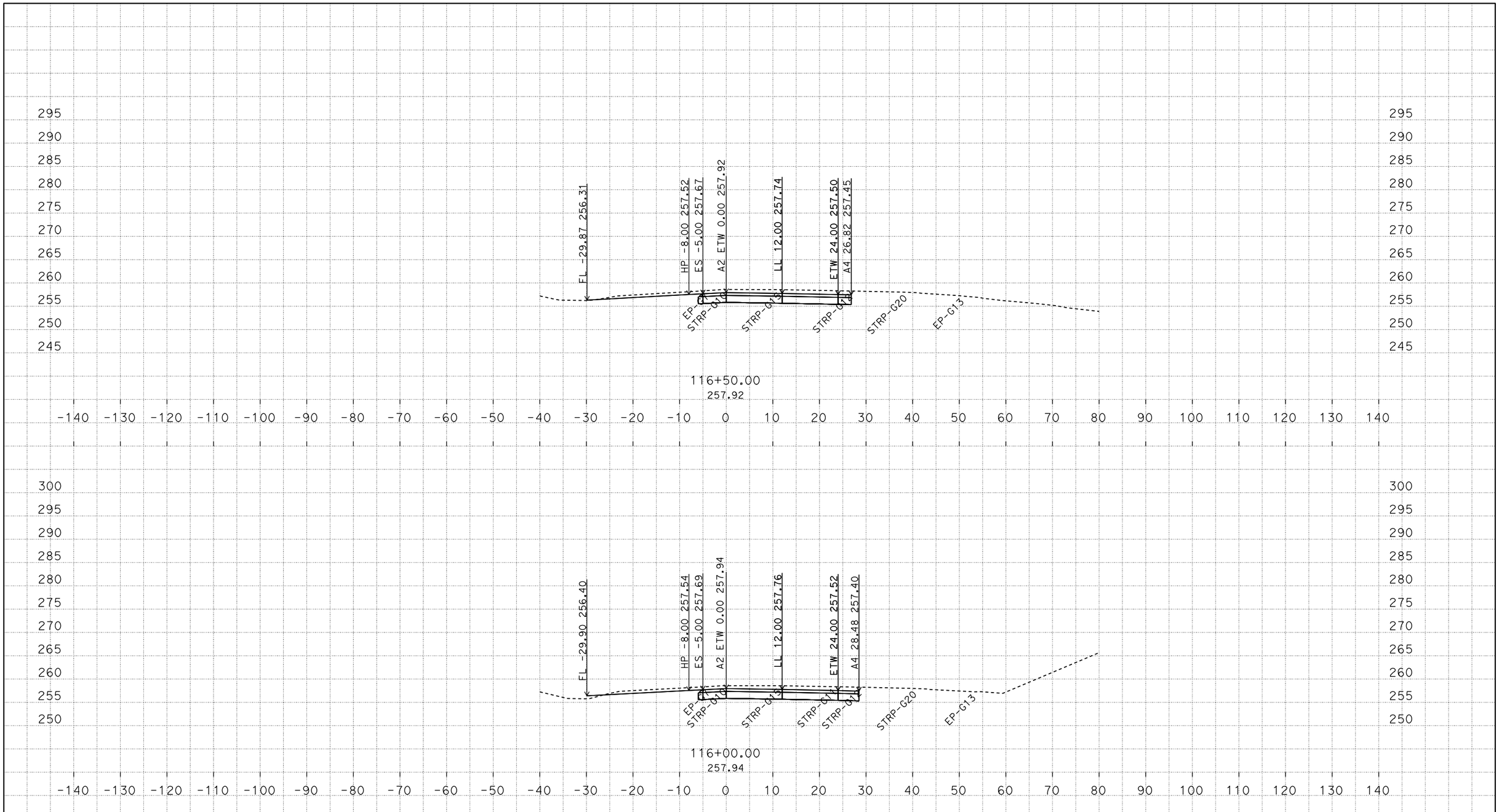

PLOTTED DATE: 04-JUN-2015

SCALE: 1"=10' Horiz.
1"=10' Vert.

CREATED BY: s136771

CONTRACT: 03-0F3704

DIST/CO/RTE/PM: 03/Gle/05/R24.8/R28.6

PROJECT ID: 0312000075

A2

CROSS SECTIONS

P:\proj4\03\0f370\design\c3d\corridors
03-0F370 Location1-Corridor_Final_TEMP_X_C3D_DWG.dwg - 27-Feb-15 12:01 PM

FOR EARTHWORK DEVELOPMENT ONLY

All Dimensions are U.S. Survey Feet

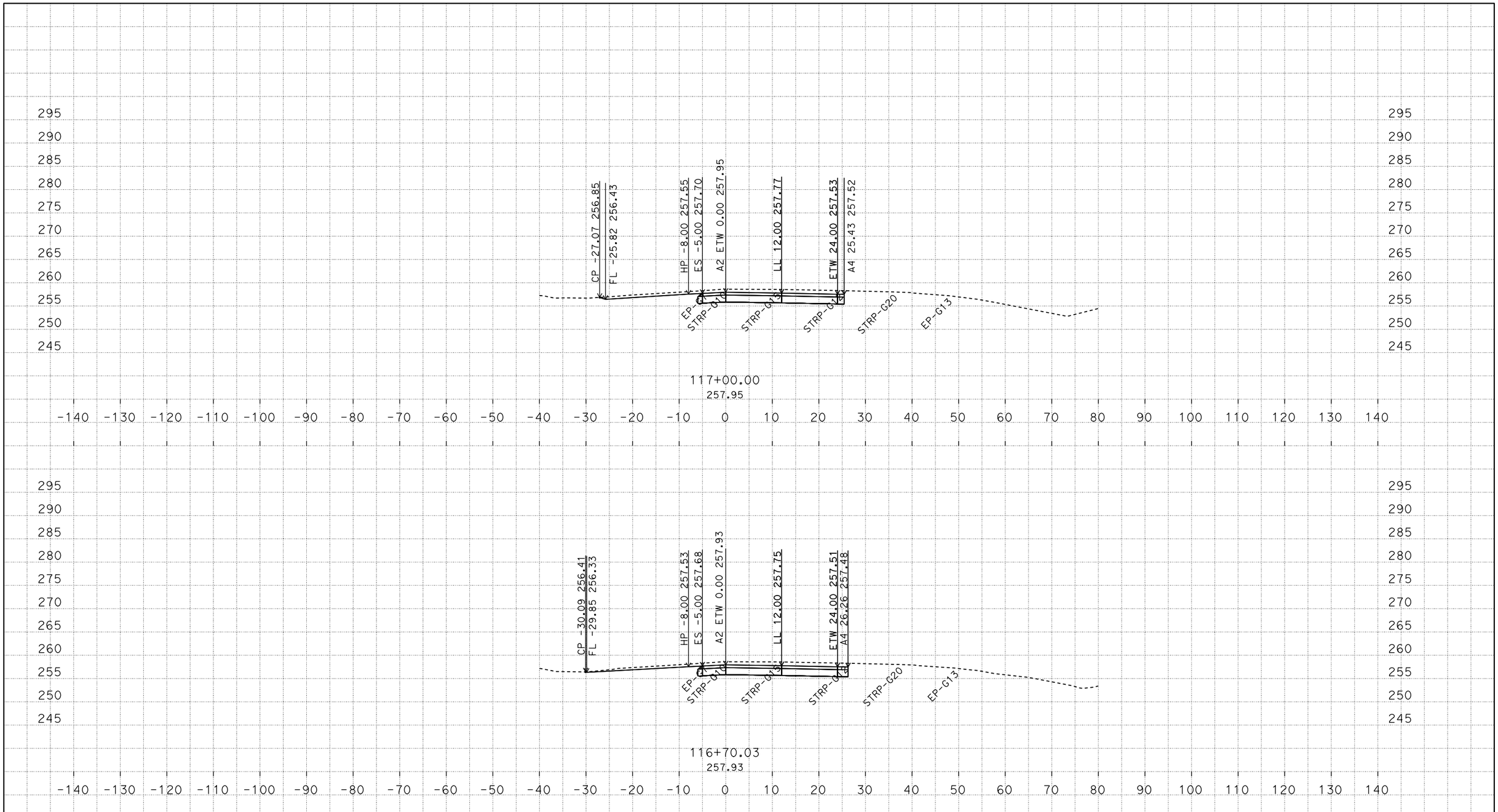

P:\proj4\03\0f370\design\c3d\corridors
03-0F370 Location1-Corridor_Final_TEMP_X_C3D_DWG.dwg - 27-Feb-15 12:01 PM

PLOTTED DATE: 04-JUN-2015

SCALE: 1"=10' Horiz.
1"=10' Vert.

CREATED BY: s136771

CONTRACT: 03-0F3704
DIST/CO/RTE/PM: 03/Gle/05/R24.8/R28.6
PROJECT ID: 0312000075

A2
CROSS SECTIONS

FOR EARTHWORK DEVELOPMENT ONLY

All Dimensions are U.S. Survey Feet

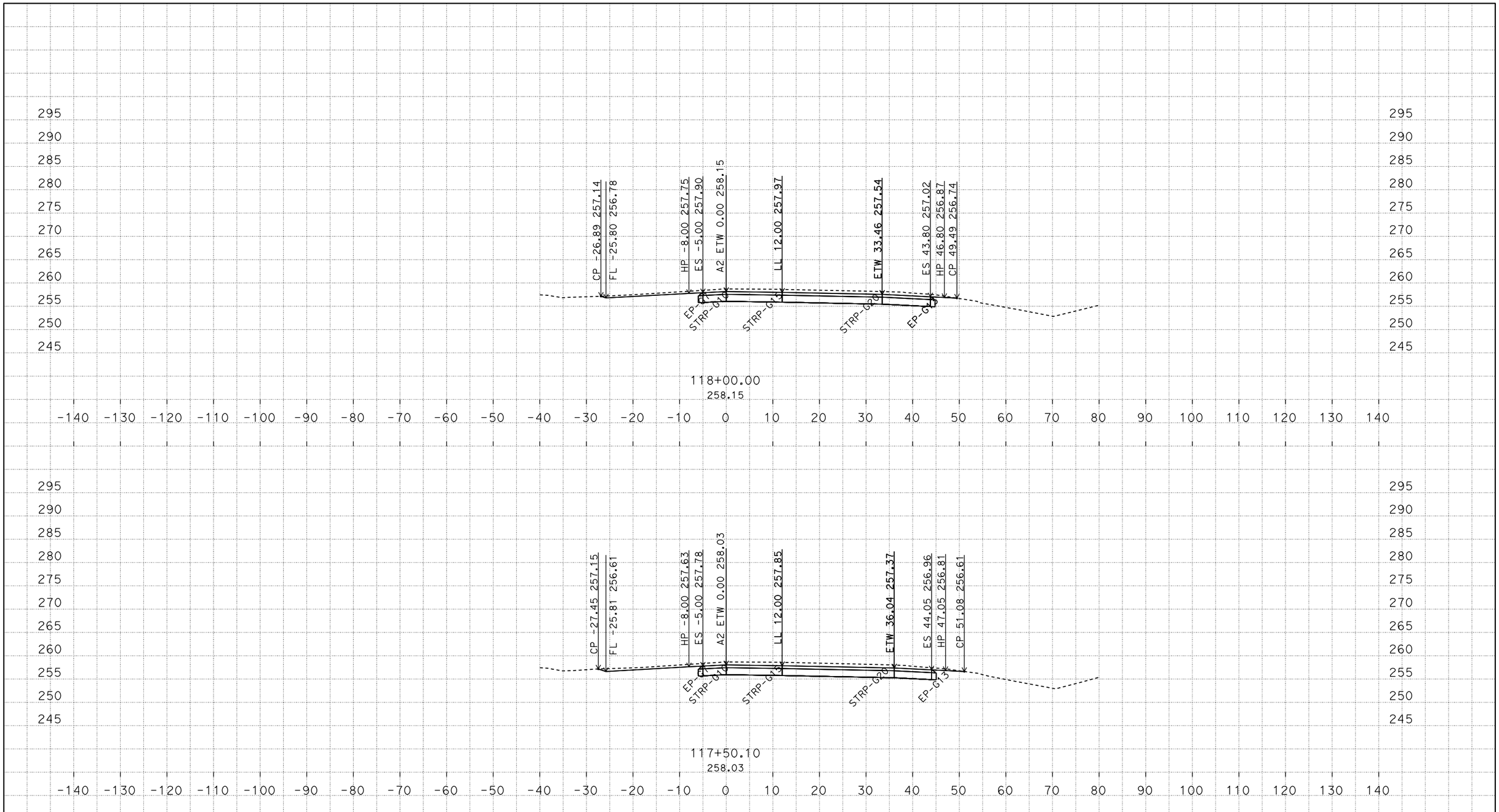

PLOTTED DATE: 04-JUN-2015

SCALE: 1"=10' Horiz.
1"=10' Vert.

CREATED BY: s136771

CONTRACT: 03-0F3704

DIST/CO/RTE/PM: 03/Gle/05/R24.8/R28.6

PROJECT ID: 0312000075

A2

CROSS SECTIONS

P:\proj4\03\0f370\design\c3d\corridors
03-0F370 Location1-Corridor_Final_TEMP_X_C3D_DWG.dwg - 27-Feb-15 12:01 PM

FOR EARTHWORK DEVELOPMENT ONLY

All Dimensions are U.S. Survey Feet

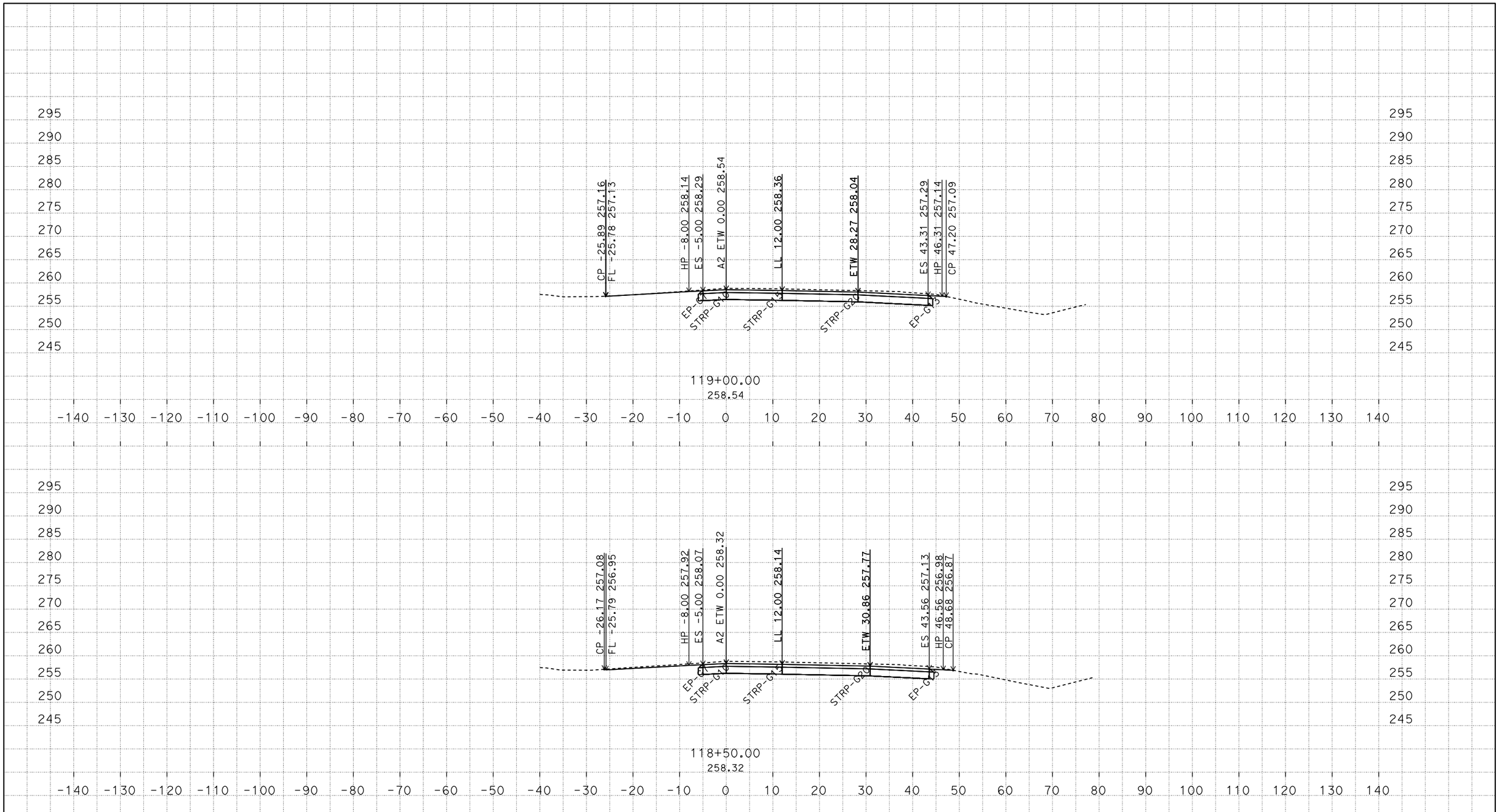

PLOTTED DATE: 04-JUN-2015

SCALE: 1"=10' Horiz.
1"=10' Vert.

CREATED BY: s136771

CONTRACT: 03-0F3704

DIST/CO/RTE/PM: 03/Gle/05/R24.8/R28.6

PROJECT ID: 0312000075

A2

CROSS SECTIONS

P:\proj4\03\0f370\design\c3d\corridors
03-0F370 Location1-Corridor_Final_TEMP_X_C3D_DWG.dwg - 27-Feb-15 12:01 PM

FOR EARTHWORK DEVELOPMENT ONLY

All Dimensions are U.S. Survey Feet

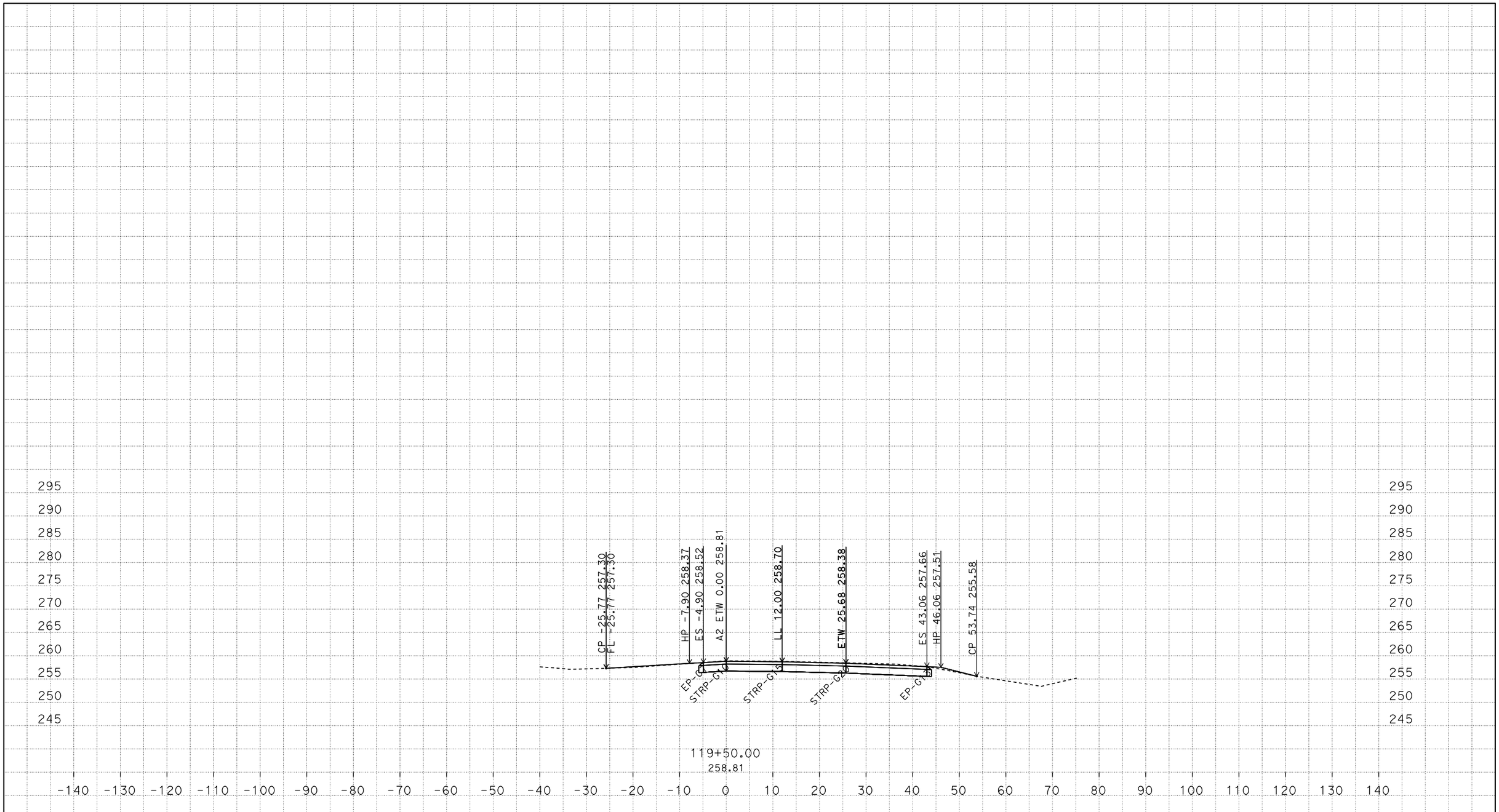

PLOTTED DATE: 04-JUN-2015

SCALE: 1"=10' Horiz.
1"=10' Vert.

CREATED BY: s136771

CONTRACT: 03-0F3704

DIST/CO/RTE/PM: 03/Gle/05/R24.8/R28.6

PROJECT ID: 0312000075

A2

CROSS SECTIONS

P:\proj4\03\0f370\design\c3d\corridors
03-0F370 Location1-Corridor_Final_TEMP_X_C3D_DWG.dwg - 27-Feb-15 12:01 PM

FOR EARTHWORK DEVELOPMENT ONLY

All Dimensions are U.S. Survey Feet

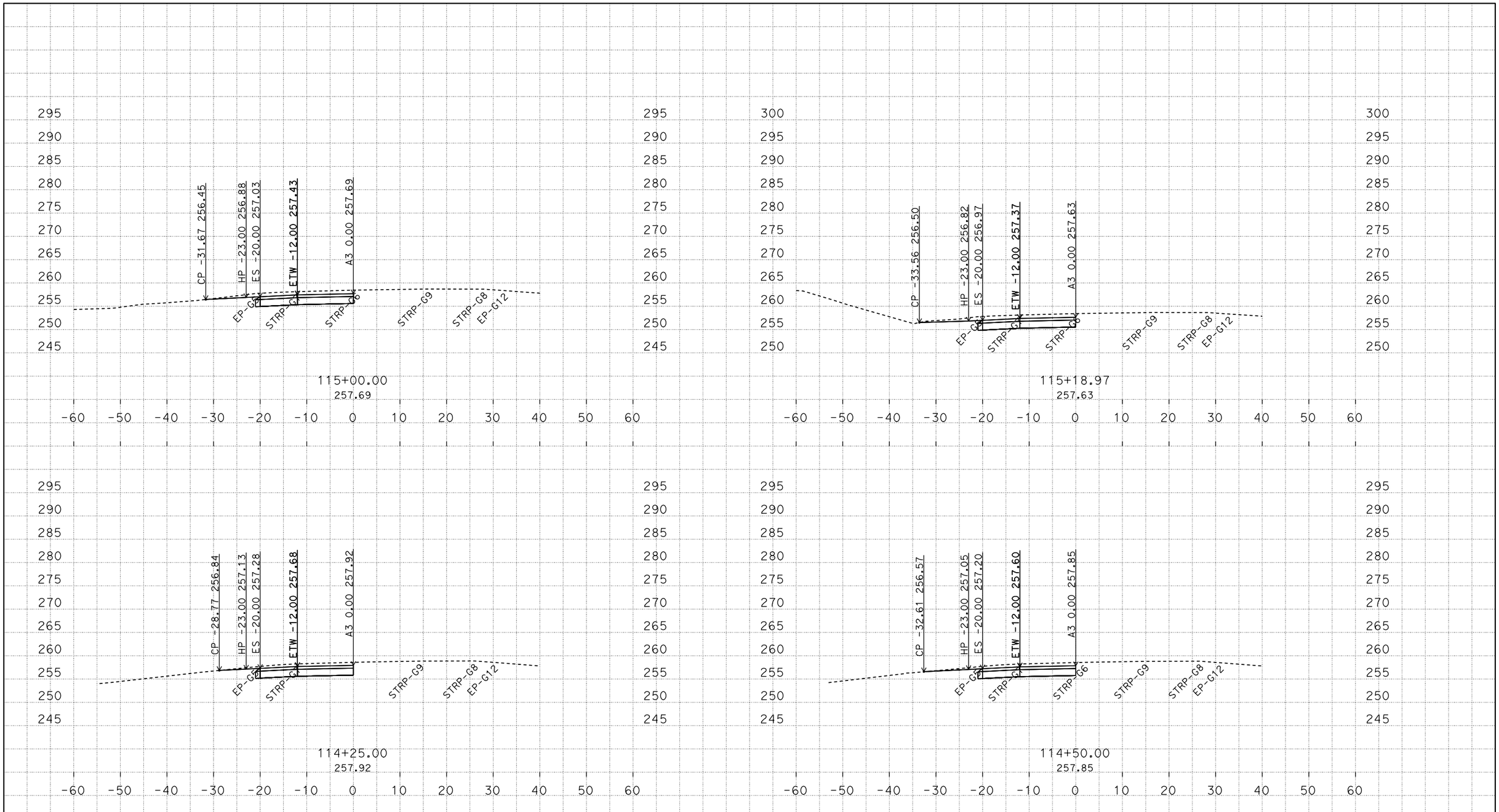

PLOTTED DATE: 04-JUN-2015

SCALE: 1"=10' Horiz.
1"=10' Vert.

CREATED BY: s136771

CONTRACT: 03-0F3704

DIST/CO/RTE/PM: 03/Gle/05/R24.8/R28.6

PROJECT ID: 0312000075

A3

CROSS SECTIONS

P:\proj4\03\0f370\design\c3d\corridors
03-0F370 Location1-Corridor_Final_TEMP_X_C3D_DWG.dwg - 27-Feb-15 12:01 PM

FOR EARTHWORK DEVELOPMENT ONLY

All Dimensions are U.S. Survey Feet

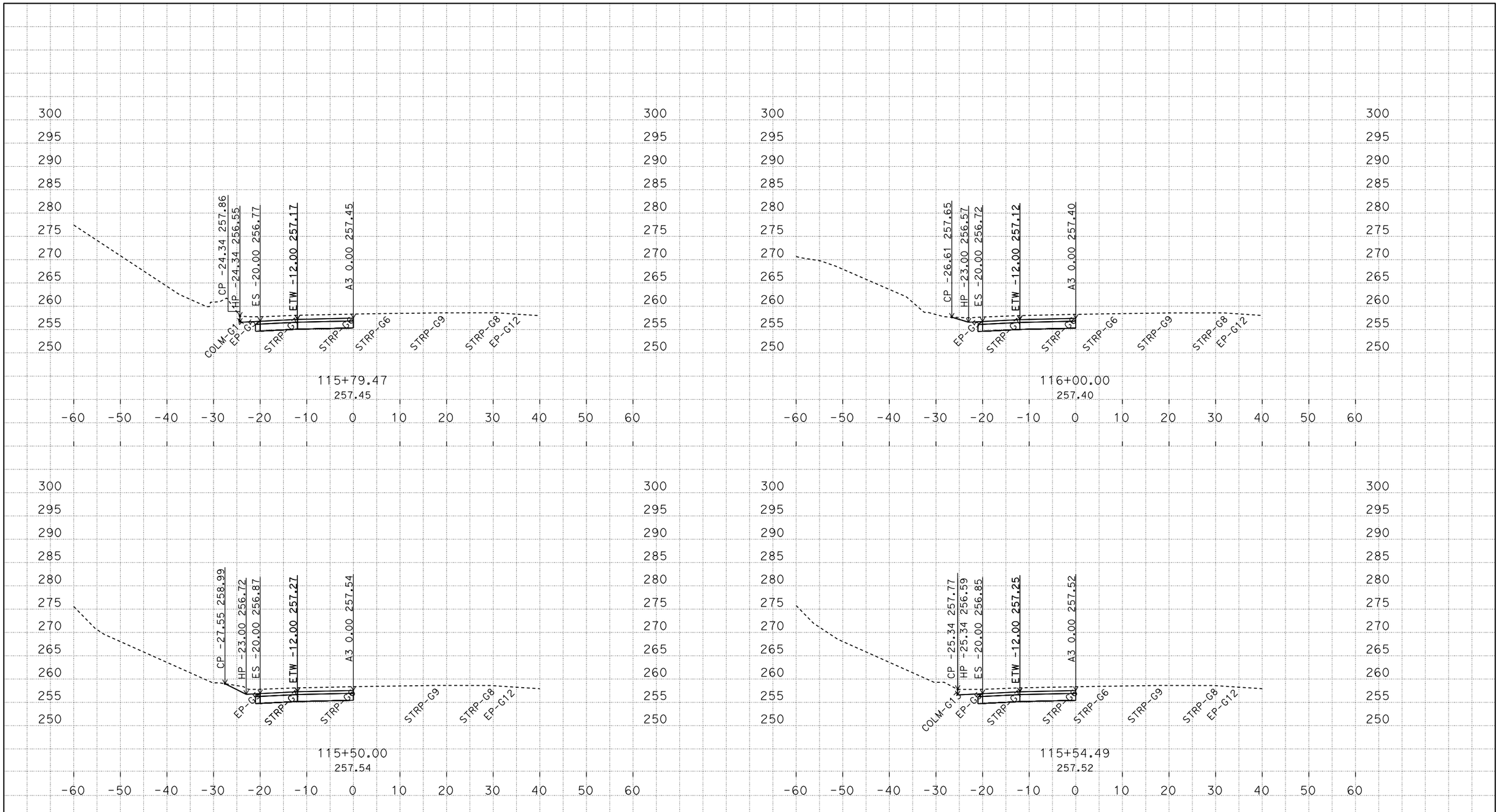

P:\proj4\03\0f370\design\c3d\corridors
03-0F370 Location1-Corridor_Final_TEMP_X_C3D_DWG.dwg - 27-Feb-15 12:01 PM

PLOTTED DATE: 04-JUN-2015

SCALE: 1"=10' Horiz.
1"=10' Vert.

CREATED BY: s136771

CONTRACT: 03-0F3704
DIST/CO/RTE/PM: 03/Gle/05/R24.8/R28.6
PROJECT ID: 0312000075

A3
CROSS SECTIONS
2 OF 6

FOR EARTHWORK DEVELOPMENT ONLY

All Dimensions are U.S. Survey Feet

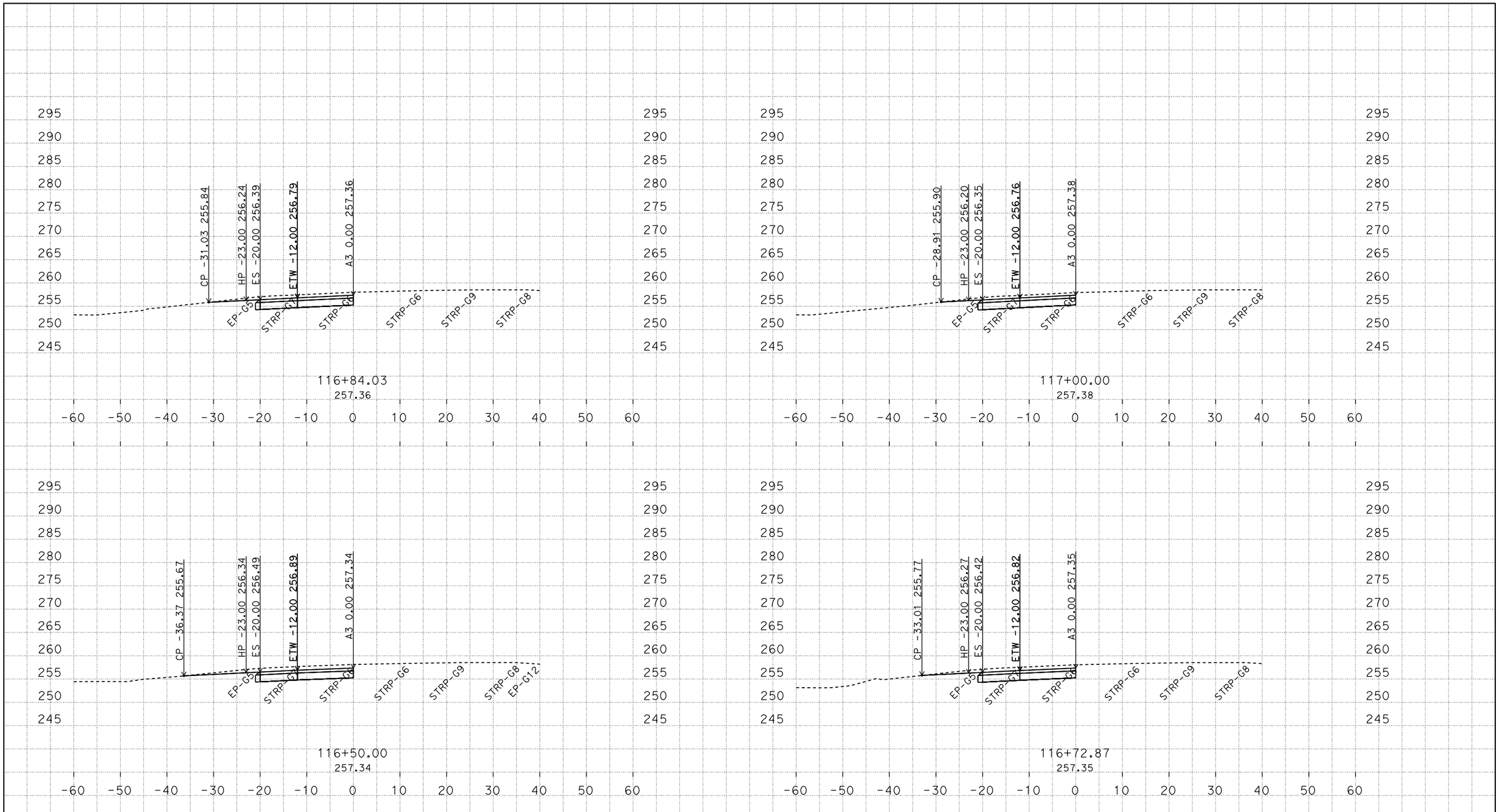

P:\proj4\03\0f370\design\c3d\corridors
03-0F370 Location1-Corridor_Final_TEMP_X_C3D_DWG.dwg - 27-Feb-15 12:01 PM

PLOTTED DATE: 04-JUN-2015

SCALE: 1"=10' Horiz.
1"=10' Vert.

CREATED BY: s136771

CONTRACT: 03-0F3704
DIST/CO/RTE/PM: 03/Gle/05/R24.8/R28.6
PROJECT ID: 0312000075

A3
CROSS SECTIONS
3 OF 6

FOR EARTHWORK DEVELOPMENT ONLY

All Dimensions are U.S. Survey Feet

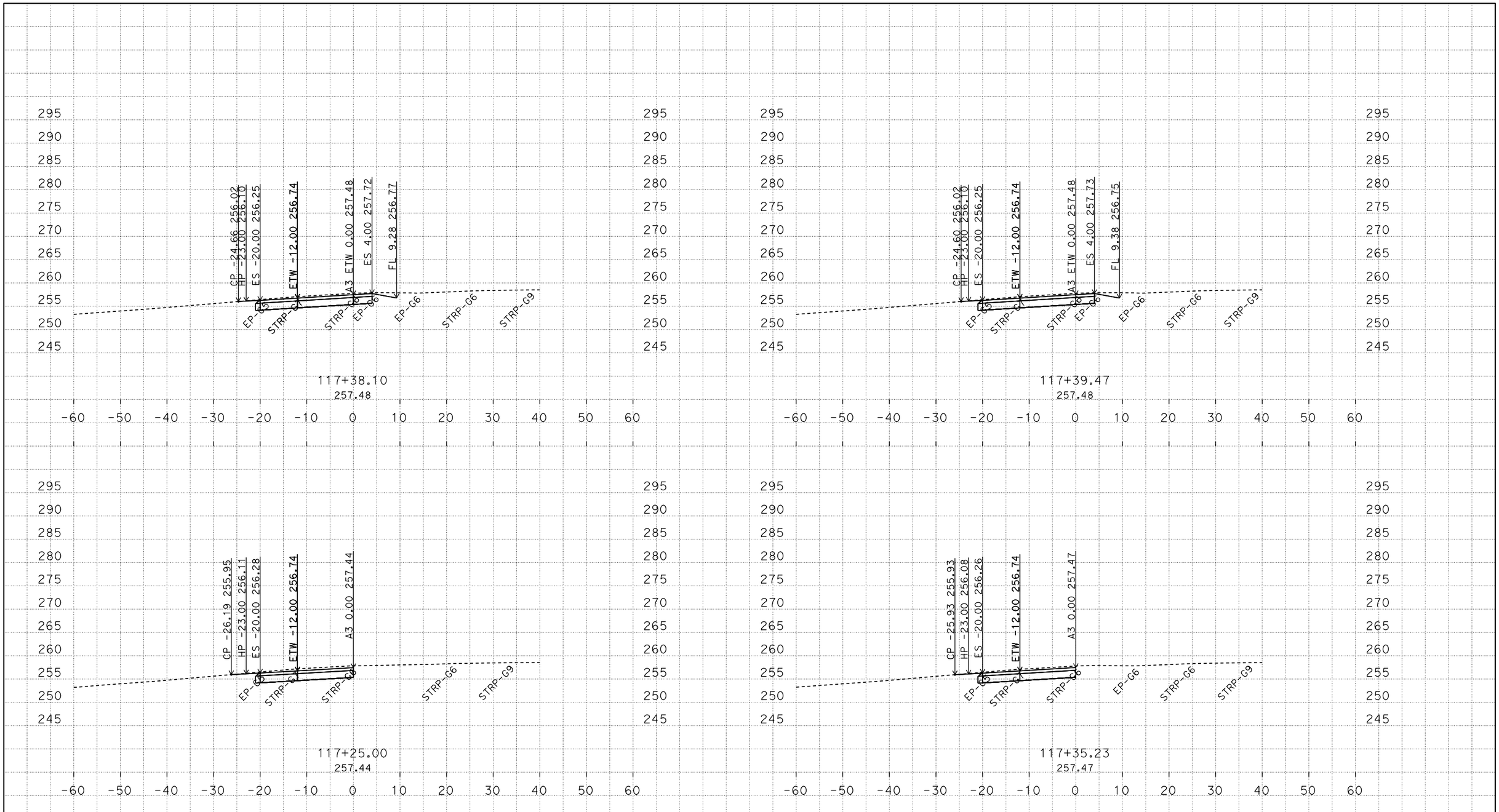

PLOTTED DATE: 04-JUN-2015

SCALE: 1"=10' Horiz.
1"=10' Vert.

CREATED BY: s136771

CONTRACT: 03-0F3704

DIST/CO/RTE/PM: 03/Gle/05/R24.8/R28.6

PROJECT ID: 0312000075

A3

CROSS SECTIONS

P:\proj4\03\0f370\design\c3d\corridors
03-0F370 Location1-Corridor_Final_TEMP_X_C3D_DWG.dwg - 27-Feb-15 12:01 PM

FOR EARTHWORK DEVELOPMENT ONLY

All Dimensions are U.S. Survey Feet

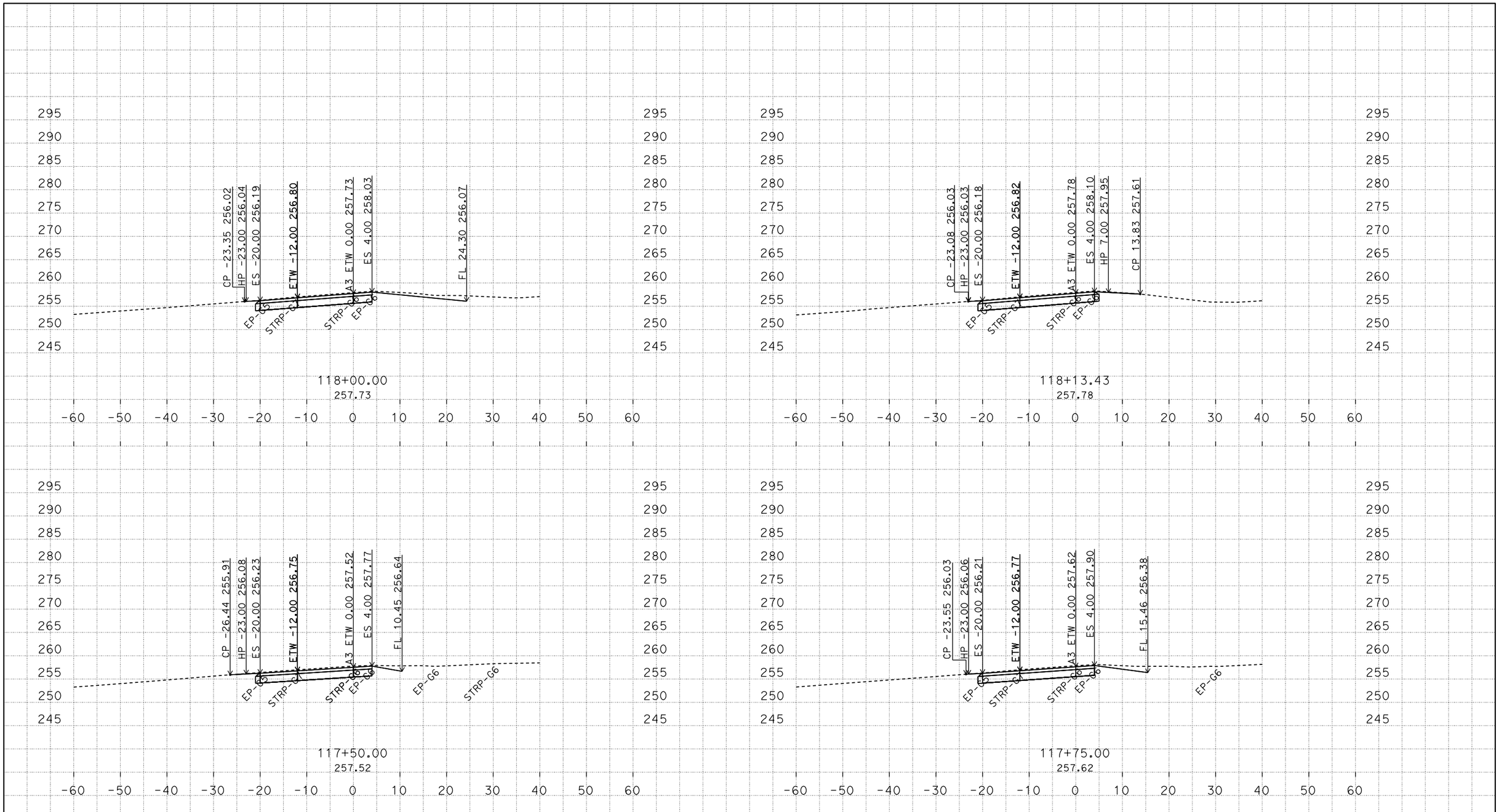

P:\proj4\03\0f370\design\c3d\corridors
03-0F370 Location1-Corridor_Final_TEMP_X_C3D_DWG.dwg - 27-Feb-15 12:01 PM

PLOTTED DATE: 04-JUN-2015

SCALE: 1"=10' Horiz.
1"=10' Vert.

CREATED BY: s136771

CONTRACT: 03-0F3704
DIST/CO/RTE/PM: 03/Gle/05/R24.8/R28.6
PROJECT ID: 0312000075

A3
CROSS SECTIONS
5 OF 6

FOR EARTHWORK DEVELOPMENT ONLY

All Dimensions are U.S. Survey Feet

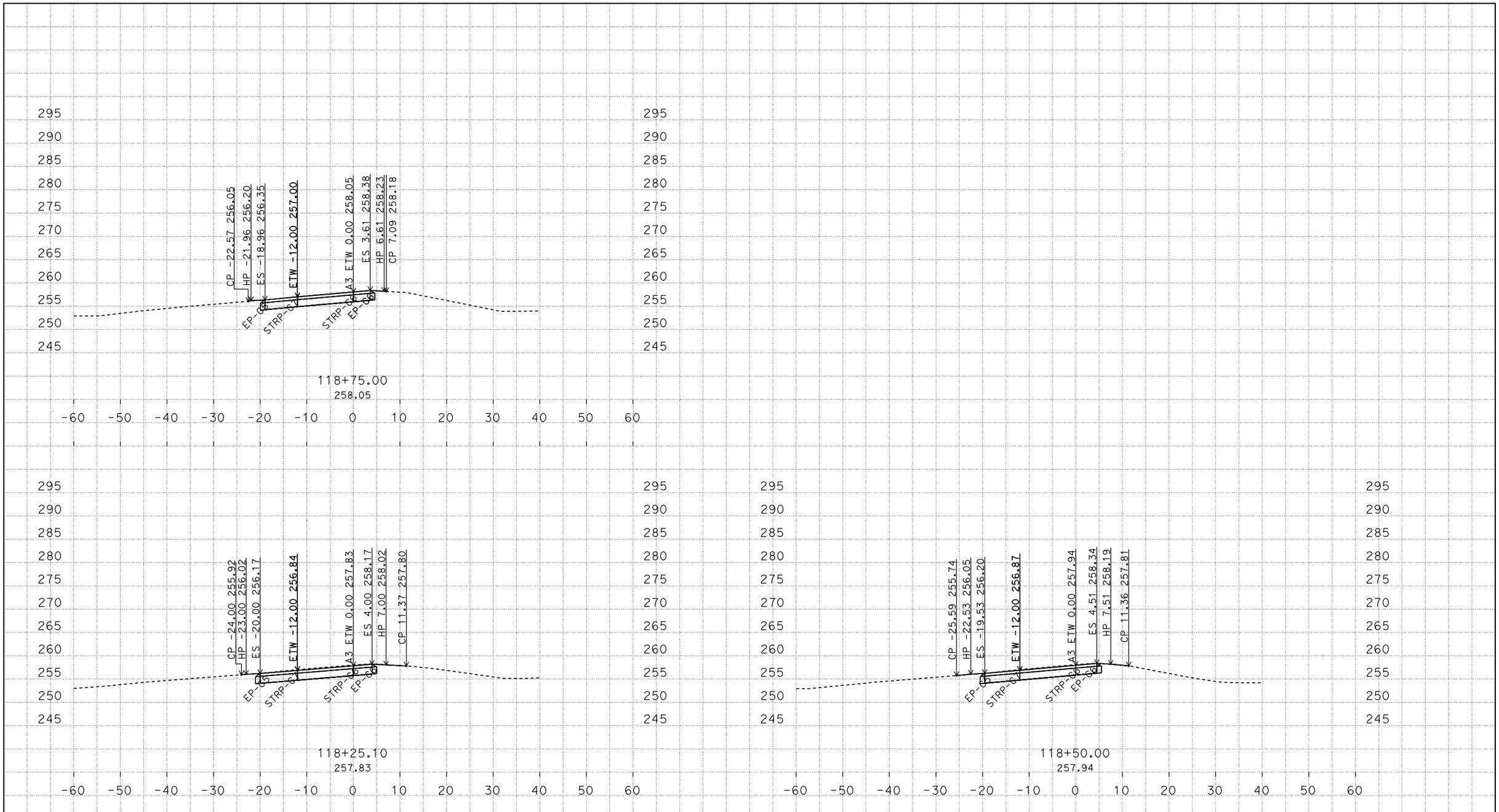

P:\proj4\03\0f370\design\c3d\corridors
03-0F370 Location1-Corridor_Final_TEMP_X_C3D_DWG.dwg - 27-Feb-15 12:01 PM

PLOTTED DATE: 04-JUN-2015

SCALE: 1"=10' Horiz.
1"=10' Vert.

CREATED BY: s136771

CONTRACT: 03-0F3704
DIST/CO/RTE/PM: 03/Gle/05/R24.8/R28.6
PROJECT ID: 0312000075

A3
CROSS SECTIONS
6 OF 6

FOR EARTHWORK DEVELOPMENT ONLY

All Dimensions are U.S. Survey Feet

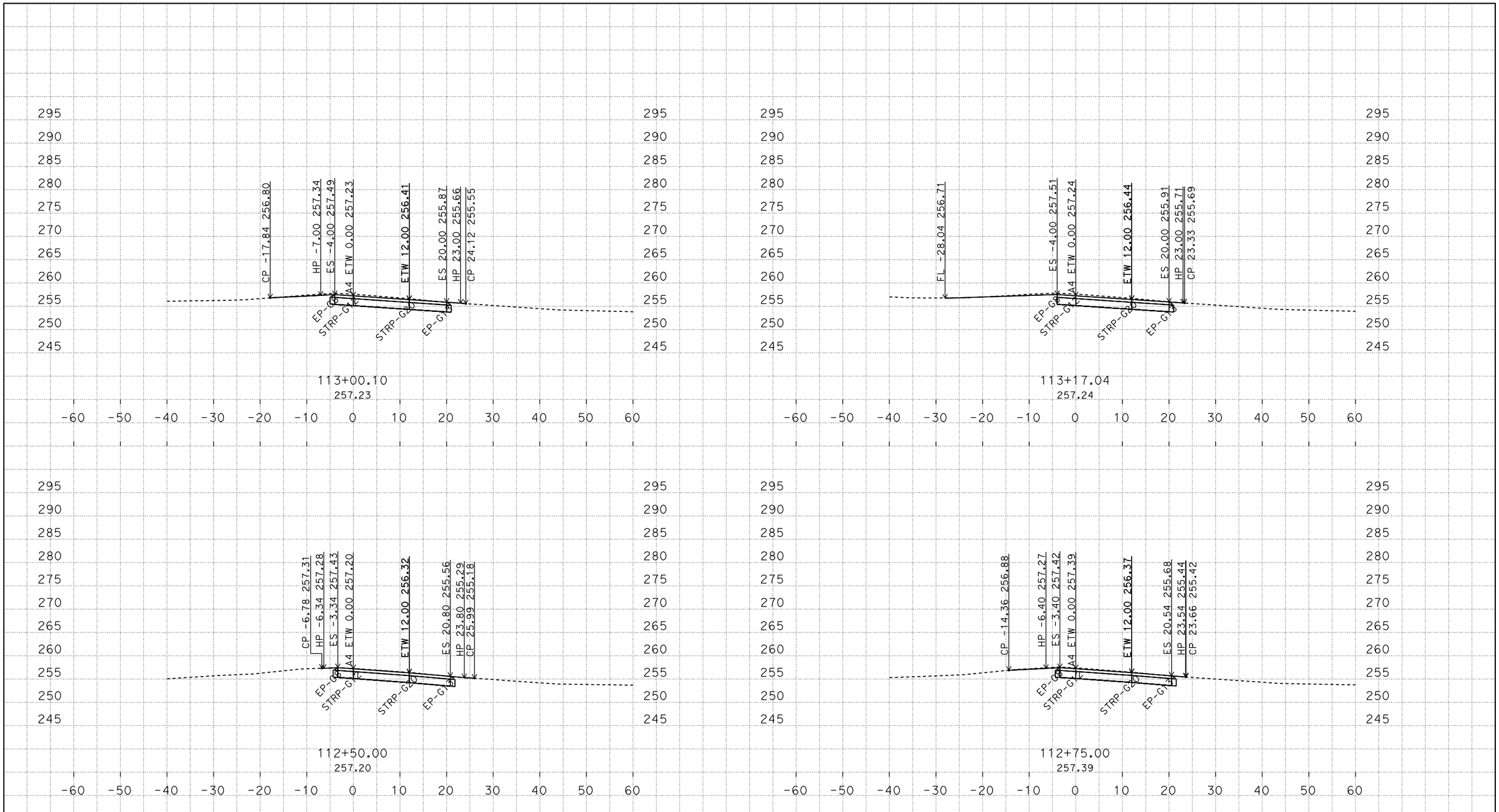

P:\proj4\03\0f370\design\c3d\corridors
03-0F370 Location1-Corridor_Final_TEMP_X_C3D_DWG.dwg - 27-Feb-15 12:01 PM

PLOTTED DATE: 04-JUN-2015

SCALE: 1"=10' Horiz.
1"=10' Vert.

CREATED BY: s136771

CONTRACT: 03-0F3704
DIST/CO/RTE/PM: 03/Gle/05/R24.8/R28.6
PROJECT ID: 0312000075

A4
CROSS SECTIONS

FOR EARTHWORK DEVELOPMENT ONLY

All Dimensions are U.S. Survey Feet

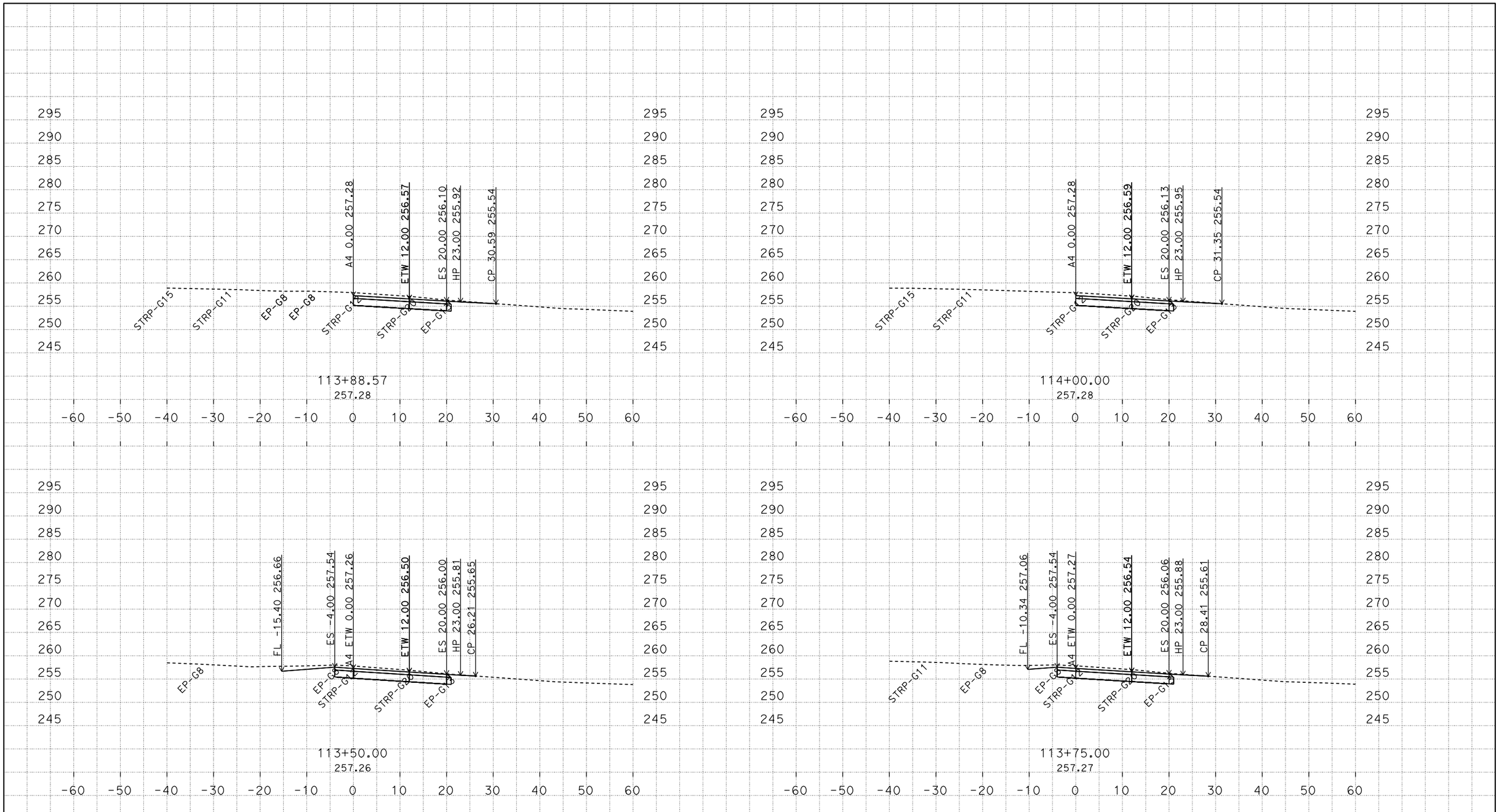

P:\proj4\03\0f370\design\c3d\corridors
03-0F370 Location1-Corridor_Final_TEMP_X_C3D_DWG.dwg - 27-Feb-15 12:01 PM

PLOTTED DATE: 04-JUN-2015

SCALE: 1"=10' Horiz.
1"=10' Vert.

CREATED BY: s136771

CONTRACT: 03-0F3704
DIST/CO/RTE/PM: 03/Gle/05/R24.8/R28.6
PROJECT ID: 0312000075

A4
CROSS SECTIONS
2 OF 6

FOR EARTHWORK DEVELOPMENT ONLY

All Dimensions are U.S. Survey Feet

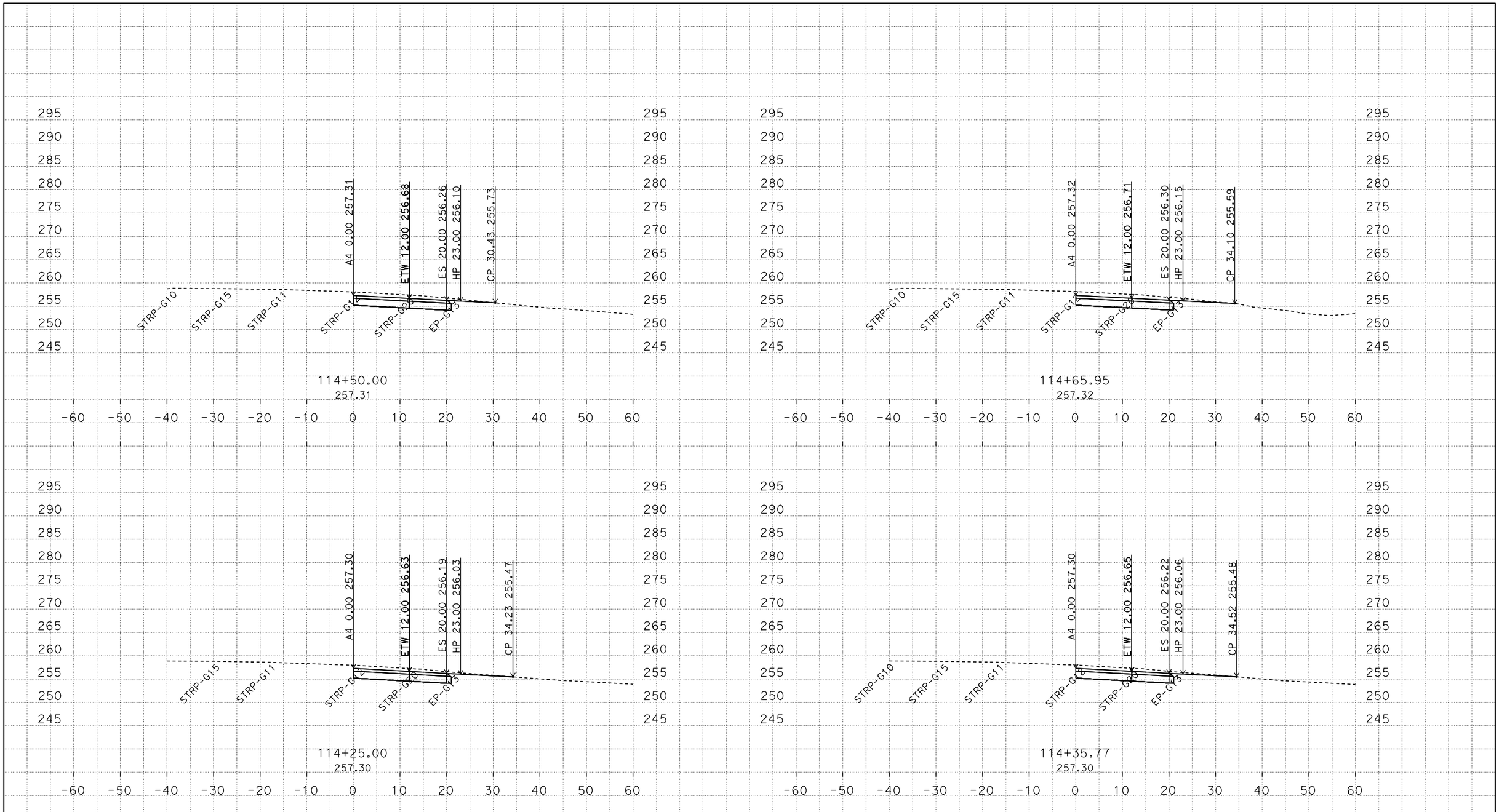

P:\proj4\03\0f370\design\c3d\corridors
03-0F370 Location1-Corridor_Final_TEMP_X_C3D_DWG.dwg - 27-Feb-15 12:01 PM

PLOTTED DATE: 04-JUN-2015

SCALE: 1"=10' Horiz.
1"=10' Vert.

CREATED BY: s136771

CONTRACT: 03-0F3704
DIST/CO/RTE/PM: 03/Gle/05/R24.8/R28.6
PROJECT ID: 0312000075

A4
CROSS SECTIONS
3 OF 6

FOR EARTHWORK DEVELOPMENT ONLY

All Dimensions are U.S. Survey Feet

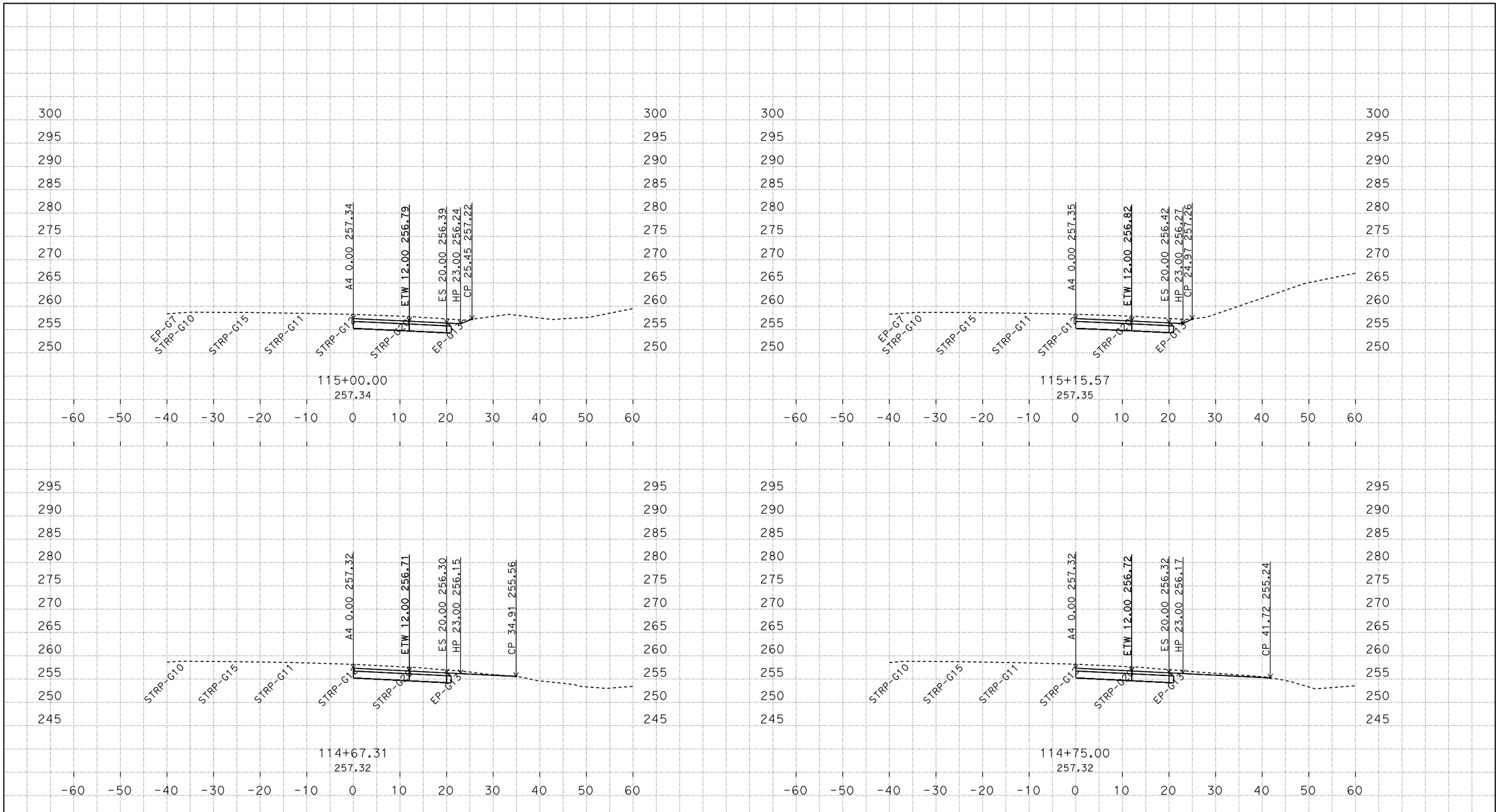

P:\proj4\03\0f370\design\c3d\corridors
03-0F370 Location1-Corridor_Final_TEMP_X_C3D_DWG.dwg - 27-Feb-15 12:01 PM

PLOTTED DATE: 04-JUN-2015

SCALE: 1"=10' Horiz.
1"=10' Vert.

CREATED BY: s136771

CONTRACT: 03-0F3704
DIST/CO/RTE/PM: 03/Gle/05/R24.8/R28.6
PROJECT ID: 0312000075

A4
CROSS SECTIONS

FOR EARTHWORK DEVELOPMENT ONLY

All Dimensions are U.S. Survey Feet

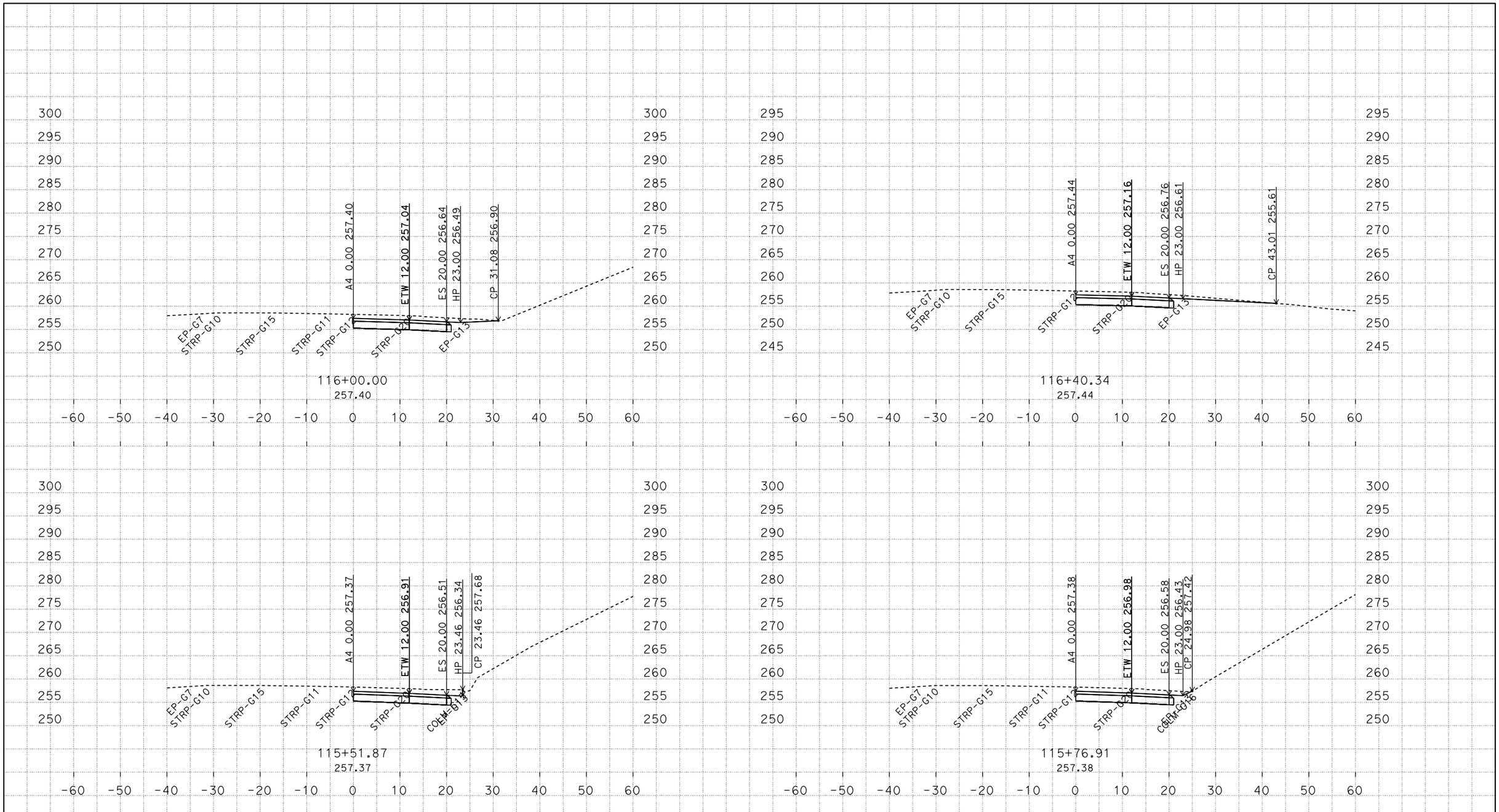

P:\proj4\03\0f370\design\c3d\corridors
03-0F370 Location1-Corridor_Final_TEMP_X_C3D_DWG.dwg - 27-Feb-15 12:01 PM

PLOTTED DATE: 04-JUN-2015

SCALE: 1"=10' Horiz.
1"=10' Vert.

CREATED BY: s136771

CONTRACT: 03-0F3704
DIST/CO/RTE/PM: 03/Gle/05/R24.8/R28.6
PROJECT ID: 0312000075

A4
CROSS SECTIONS

FOR EARTHWORK DEVELOPMENT ONLY

All Dimensions are U.S. Survey Feet

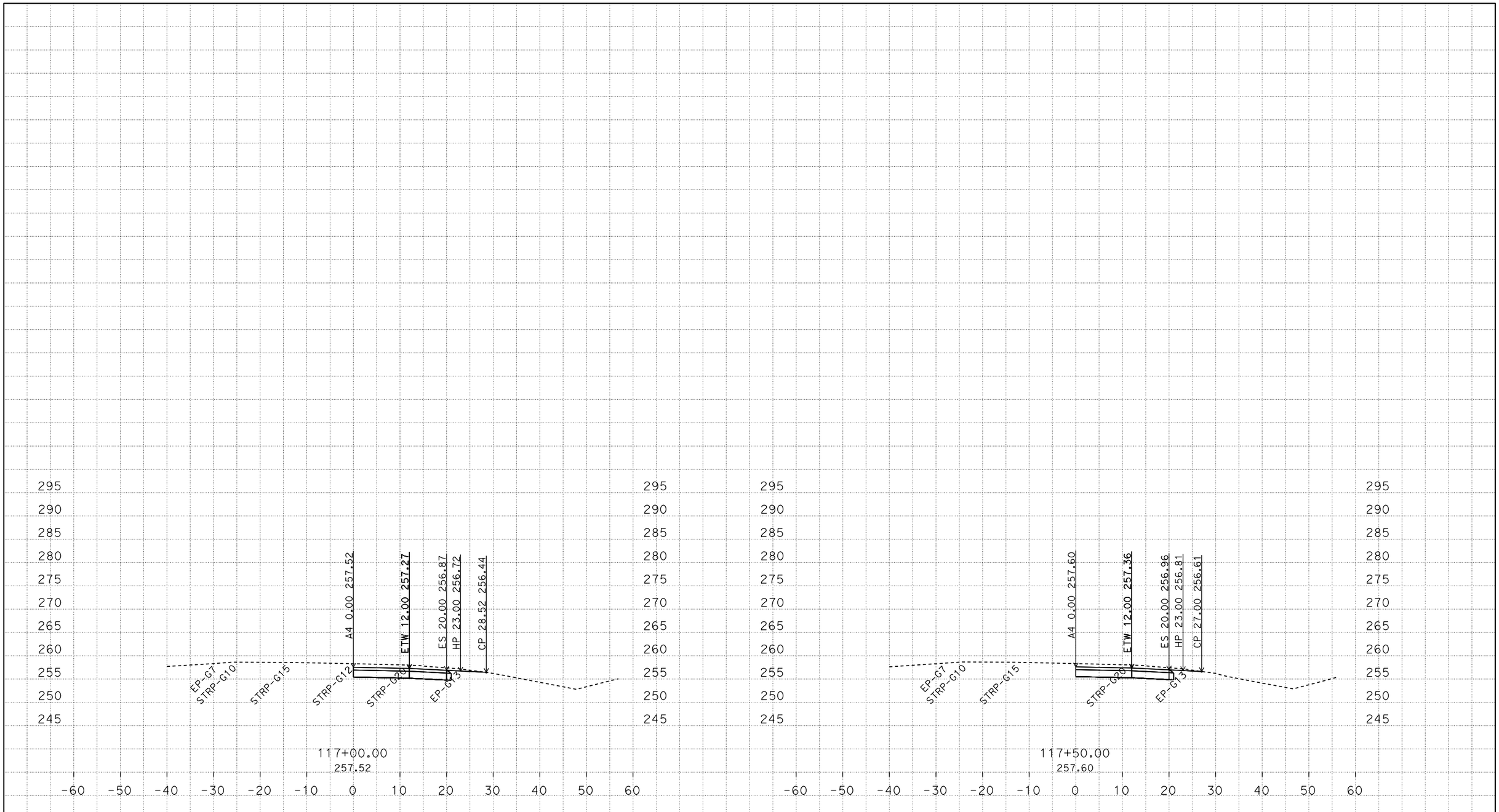

P:\proj4\03\0f370\design\c3d\corridors
03-0F370 Location1-Corridor_Final_TEMP_X_C3D_DWG.dwg - 27-Feb-15 12:01 PM

PLOTTED DATE: 04-JUN-2015

SCALE: 1"=10' Horiz.
1"=10' Vert.

CREATED BY: s136771

CONTRACT: 03-0F3704
DIST/CO/RTE/PM: 03/Gle/05/R24.8/R28.6
PROJECT ID: 0312000075

A4
CROSS SECTIONS

FOR EARTHWORK DEVELOPMENT ONLY

All Dimensions are U.S. Survey Feet

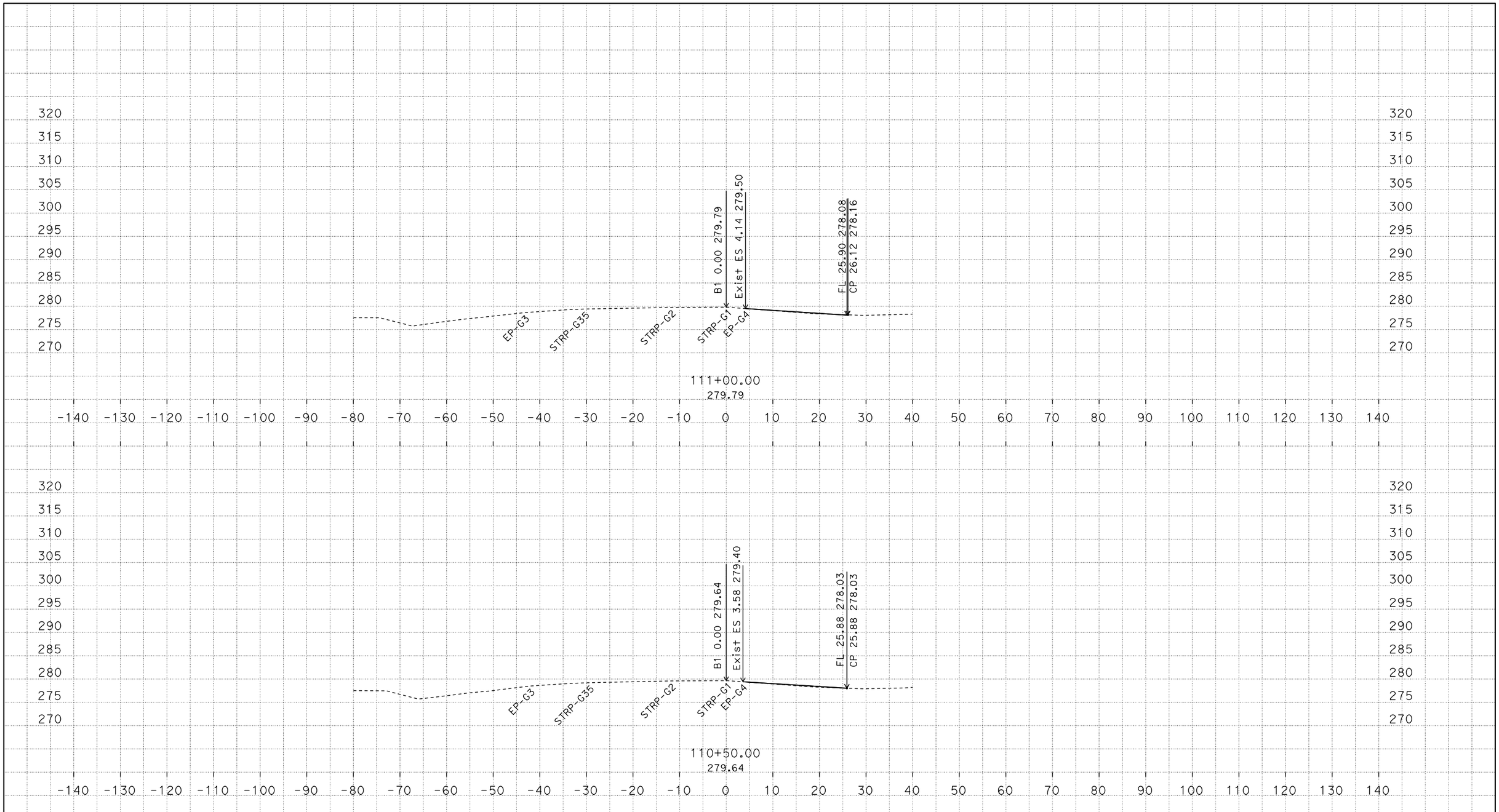

PLOTTED DATE: 04-JUN-2015

SCALE: 1"=10' Horiz.
1"=10' Vert.

CREATED BY: s136771

CONTRACT: 03-0F3704

DIST/CO/RTE/PM: 03/Gle/05/R24.8/R28.6

PROJECT ID: 0312000075

B1
CROSS SECTIONS

P:\proj4\03\0f370\design\c3d\corridors
03-0F370 Location2-Corridor_Final_TEMP_X_C3D_DWG.dwg - 27-Feb-15 2:28 PM

FOR EARTHWORK DEVELOPMENT ONLY

All Dimensions are U.S. Survey Feet

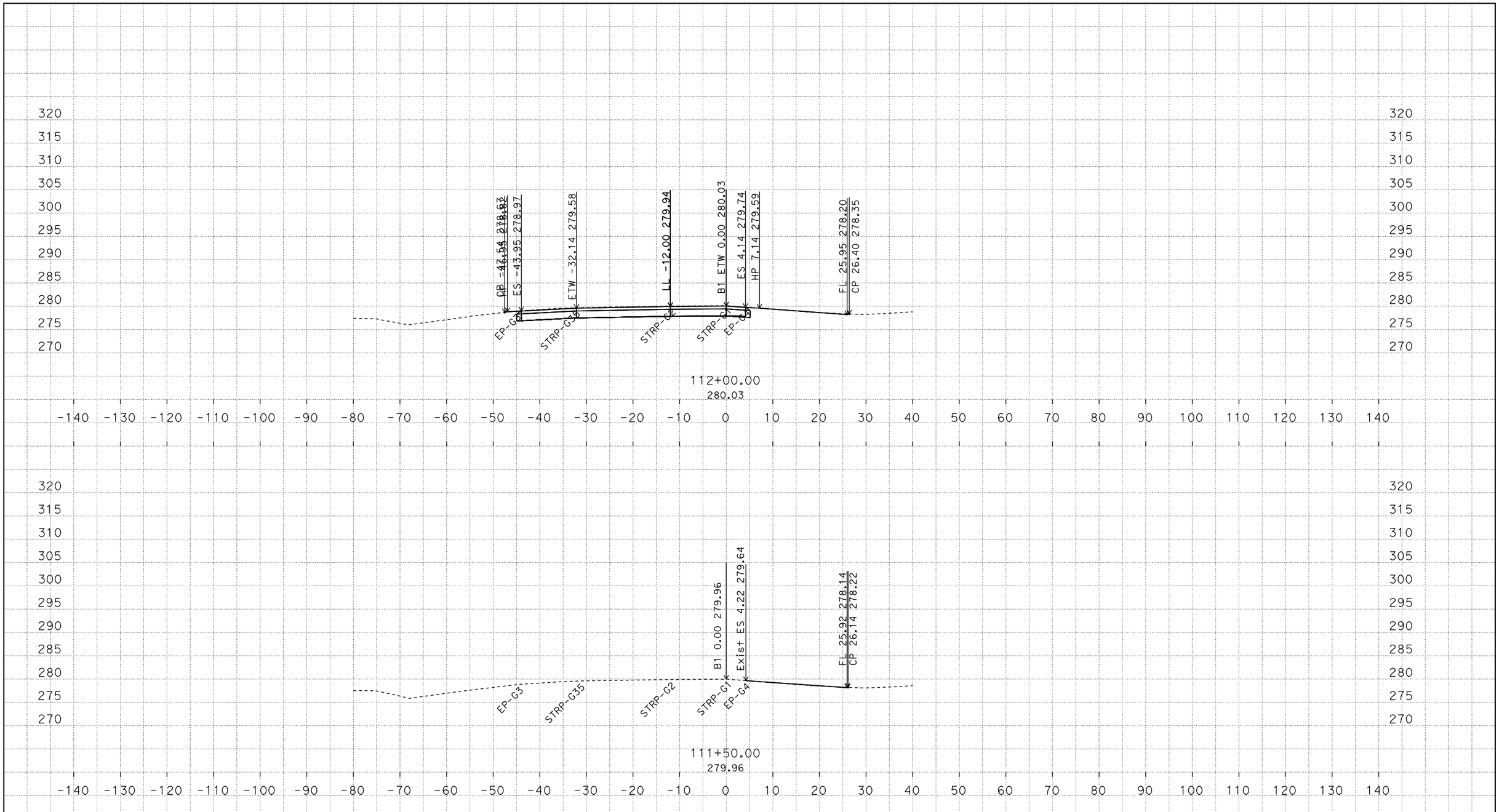

P:\proj4\03\0f370\design\c3d\corridors
03-0F370 Location2-Corridor_Final_TEMP_X_C3D_DWG.dwg - 27-Feb-15 2:28 PM

PLOTTED DATE: 04-JUN-2015

SCALE: 1"=10' Horiz.
1"=10' Vert.

CREATED BY: s136771

CONTRACT: 03-0F3704
DIST/CO/RTE/PM: 03/Gle/05/R24.8/R28.6
PROJECT ID: 0312000075

B1
CROSS SECTIONS

FOR EARTHWORK DEVELOPMENT ONLY

All Dimensions are U.S. Survey Feet

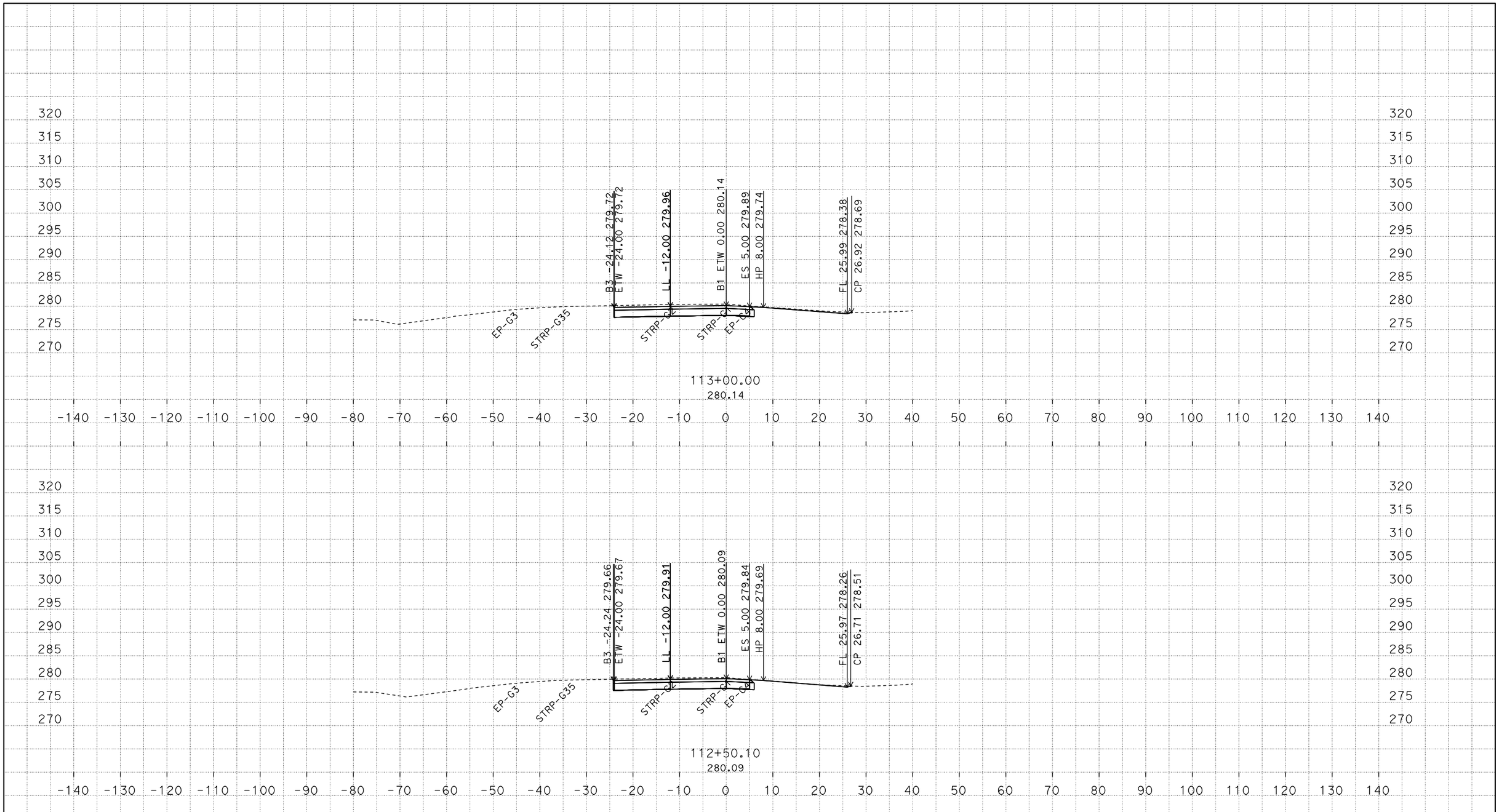

P:\proj4\03\0f370\design\c3d\corridors
03-0F370 Location2-Corridor_Final_TEMP_X_C3D_DWG.dwg - 27-Feb-15 2:28 PM

PLOTTED DATE: 04-JUN-2015

SCALE: 1"=10' Horiz.
1"=10' Vert.

CREATED BY: s136771

CONTRACT: 03-0F3704
DIST/CO/RTE/PM: 03/Gle/05/R24.8/R28.6
PROJECT ID: 0312000075

B1
CROSS SECTIONS

FOR EARTHWORK DEVELOPMENT ONLY

All Dimensions are U.S. Survey Feet

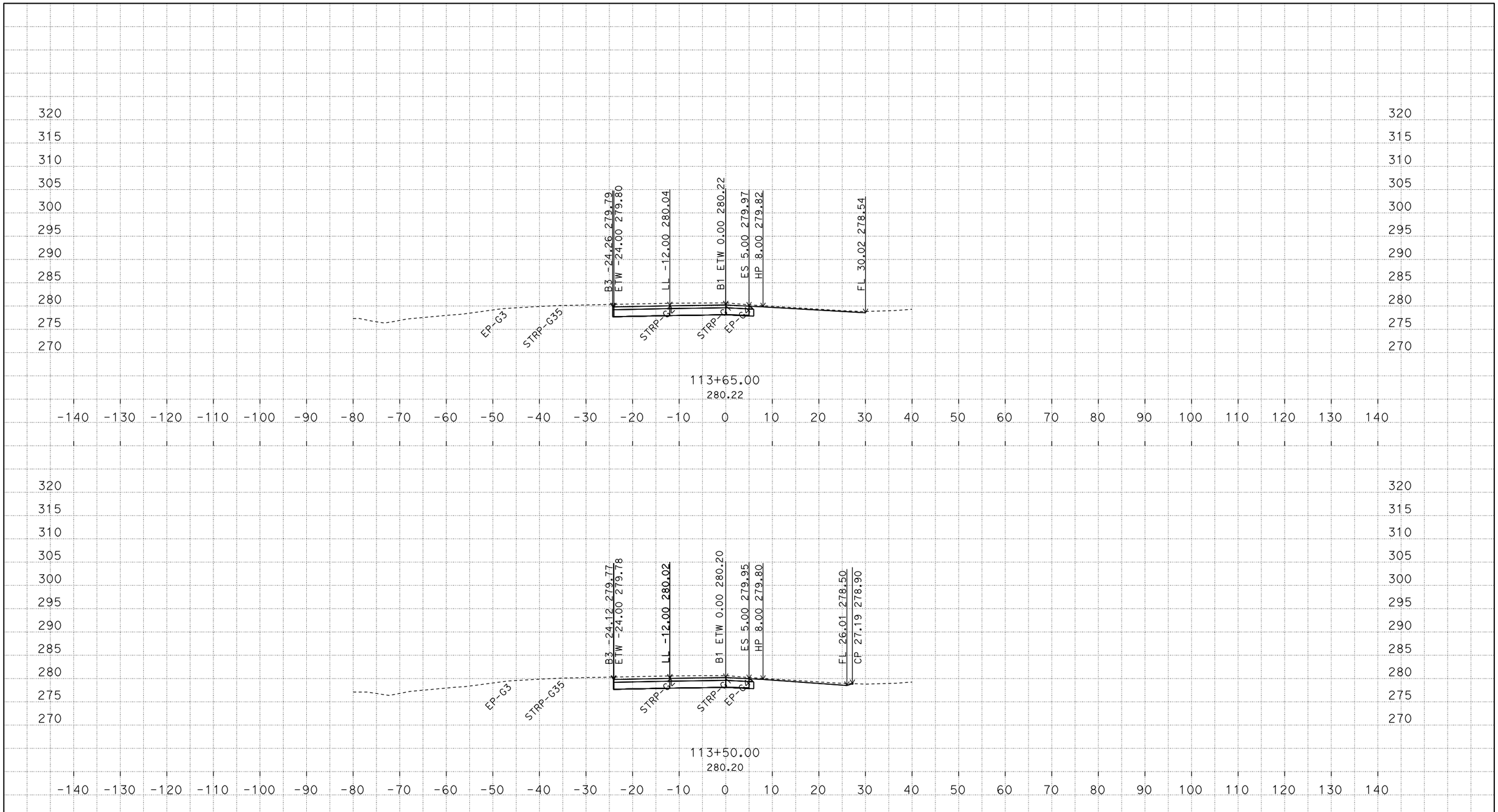

PLOTTED DATE: 04-JUN-2015

SCALE: 1"=10' Horiz.
1"=10' Vert.

CREATED BY: s136771

CONTRACT: 03-0F3704

DIST/CO/RTE/PM: 03/Gle/05/R24.8/R28.6

PROJECT ID: 0312000075

B1
CROSS SECTIONS

P:\proj4\03\0f370\design\c3d\corridors
03-0F370 Location2-Corridor_Final_TEMP_X_C3D_DWG.dwg - 27-Feb-15 2:28 PM

FOR EARTHWORK DEVELOPMENT ONLY

All Dimensions are U.S. Survey Feet

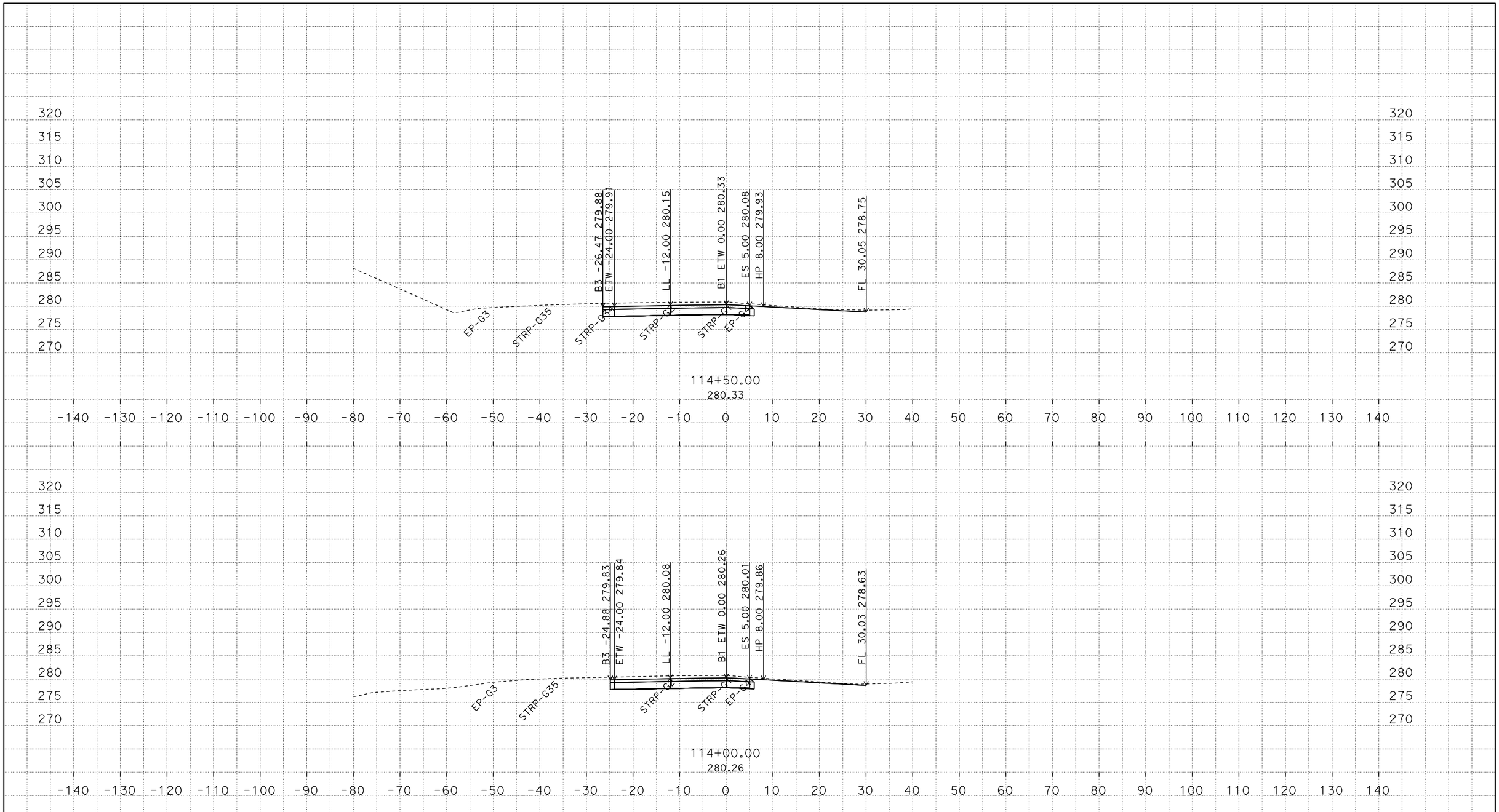

P:\proj4\03\0f370\design\c3d\corridors
03-0F370 Location2-Corridor_Final_TEMP_X_C3D_DWG.dwg - 27-Feb-15 2:28 PM

PLOTTED DATE: 04-JUN-2015

SCALE: 1"=10' Horiz.
1"=10' Vert.

CREATED BY: s136771

CONTRACT: 03-0F3704
DIST/CO/RTE/PM: 03/Gle/05/R24.8/R28.6
PROJECT ID: 0312000075

B1
CROSS SECTIONS

FOR EARTHWORK DEVELOPMENT ONLY

All Dimensions are U.S. Survey Feet

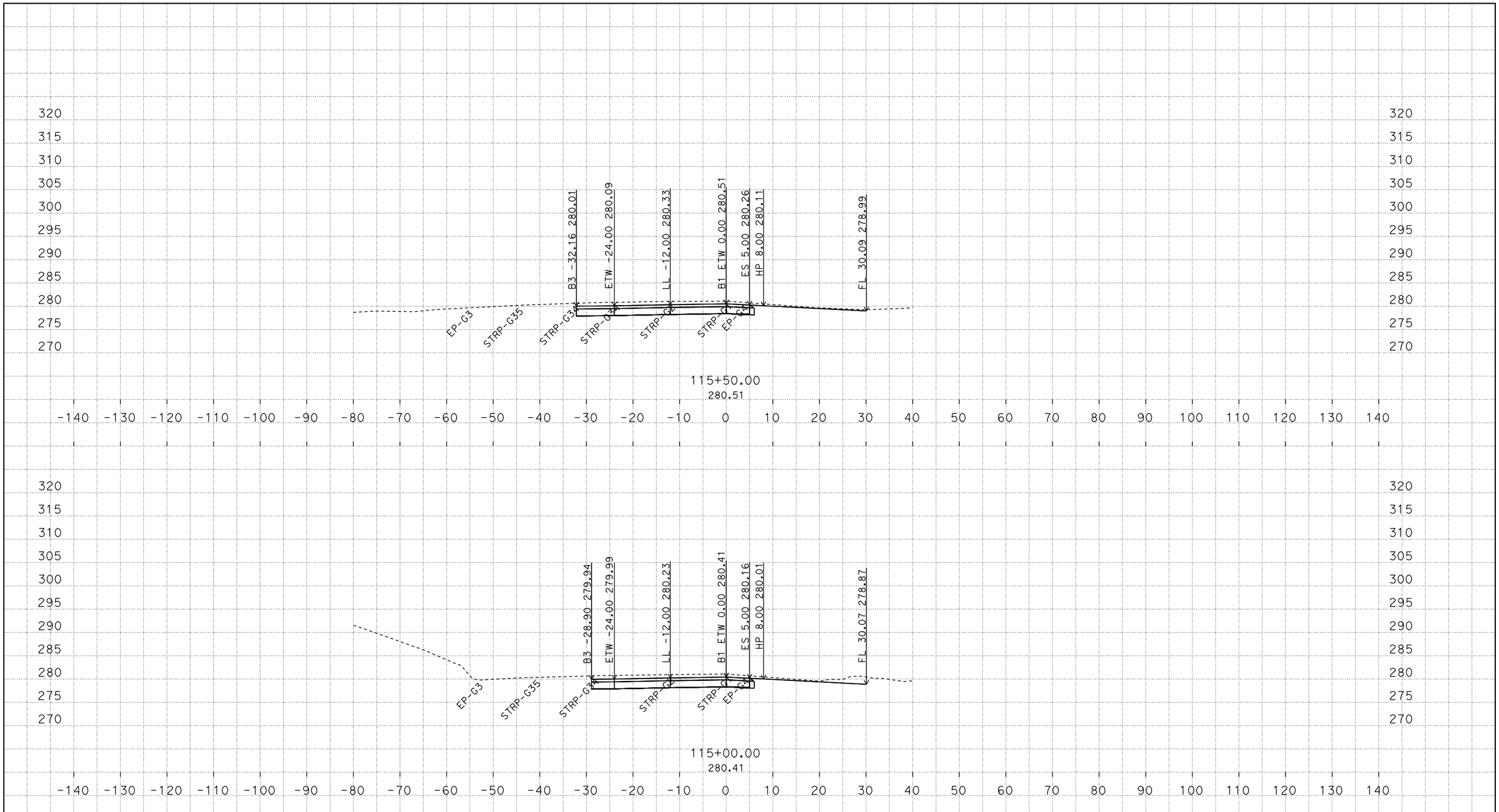

P:\proj4\03\0f370\design\c3d\corridors
03-0F370 Location2-Corridor_Final_TEMP_X_C3D_DWG.dwg - 27-Feb-15 2:28 PM

PLOTTED DATE: 04-JUN-2015

SCALE: 1"=10' Horiz.
1"=10' Vert.

CREATED BY: s136771

CONTRACT: 03-0F3704
DIST/CO/RTE/PM: 03/Gle/05/R24.8/R28.6
PROJECT ID: 0312000075

B1
CROSS SECTIONS

FOR EARTHWORK DEVELOPMENT ONLY

All Dimensions are U.S. Survey Feet

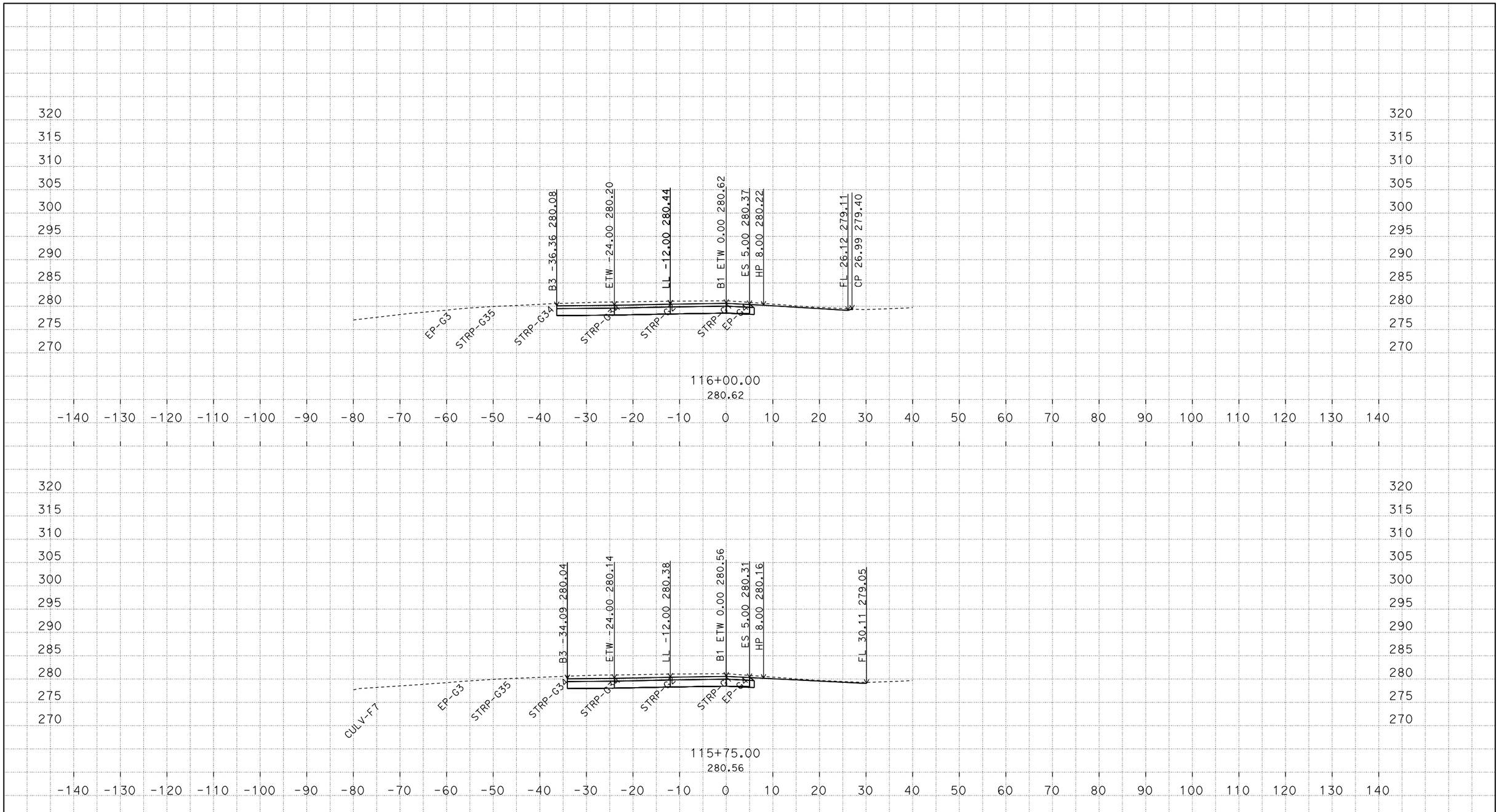

PLOTTED DATE: 04-JUN-2015

SCALE: 1"=10' Horiz.
1"=10' Vert.

CREATED BY: s136771

CONTRACT: 03-0F3704

DIST/CO/RTE/PM: 03/Gle/05/R24.8/R28.6

PROJECT ID: 0312000075

B1
CROSS SECTIONS

P:\proj4\03\0f370\design\c3d\corridors
03-0F370 Location2-Corridor_Final_TEMP_X_C3D_DWG.dwg - 27-Feb-15 2:28 PM

FOR EARTHWORK DEVELOPMENT ONLY

All Dimensions are U.S. Survey Feet

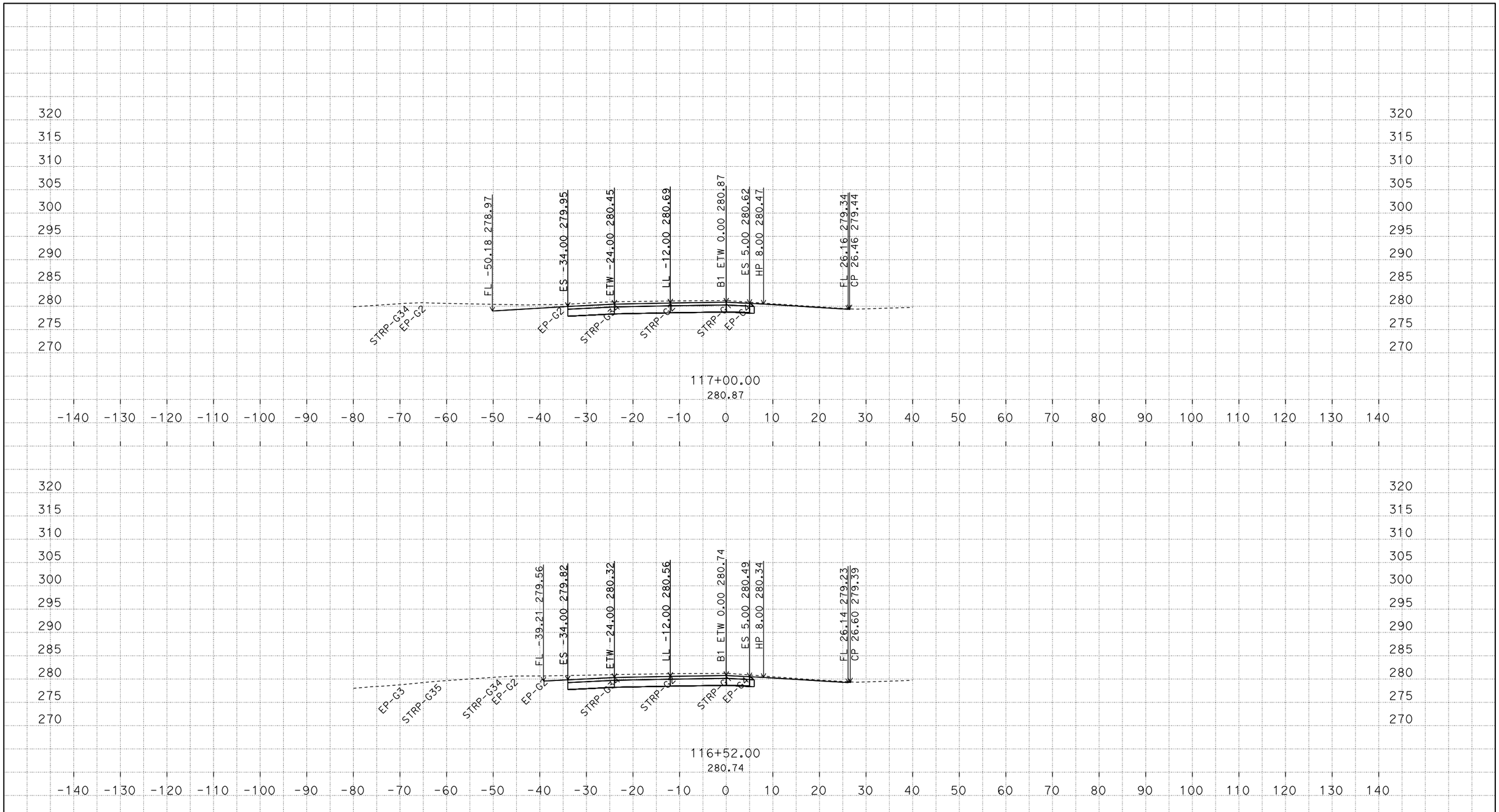

PLOTTED DATE: 04-JUN-2015

SCALE: 1"=10' Horiz.
1"=10' Vert.

CREATED BY: s136771

CONTRACT: 03-0F3704

DIST/CO/RTE/PM: 03/Gle/05/R24.8/R28.6

PROJECT ID: 0312000075

B1
CROSS SECTIONS

P:\proj4\03\0f370\design\c3d\corridors
03-0F370 Location2-Corridor_Final_TEMP_X_C3D_DWG.dwg - 27-Feb-15 2:28 PM

FOR EARTHWORK DEVELOPMENT ONLY

All Dimensions are U.S. Survey Feet

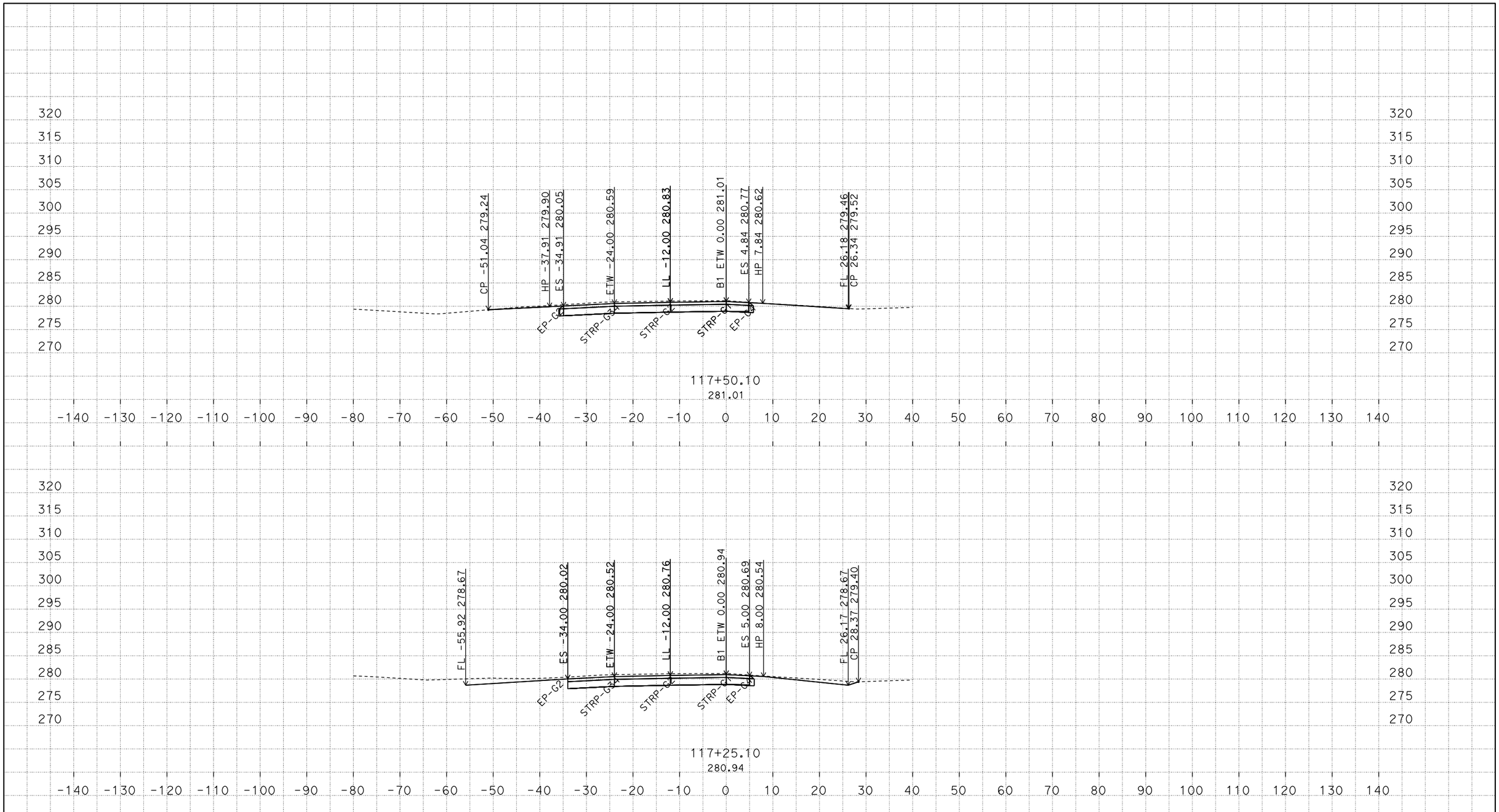

P:\proj4\03\0f370\design\c3d\corridors
03-0F370 Location2-Corridor_Final_TEMP_X_C3D_DWG.dwg - 27-Feb-15 2:28 PM

PLOTTED DATE: 04-JUN-2015

SCALE: 1"=10' Horiz.
1"=10' Vert.

CREATED BY: s136771

CONTRACT: 03-0F3704
DIST/CO/RTE/PM: 03/Gle/05/R24.8/R28.6
PROJECT ID: 0312000075

B1
CROSS SECTIONS

FOR EARTHWORK DEVELOPMENT ONLY

All Dimensions are U.S. Survey Feet

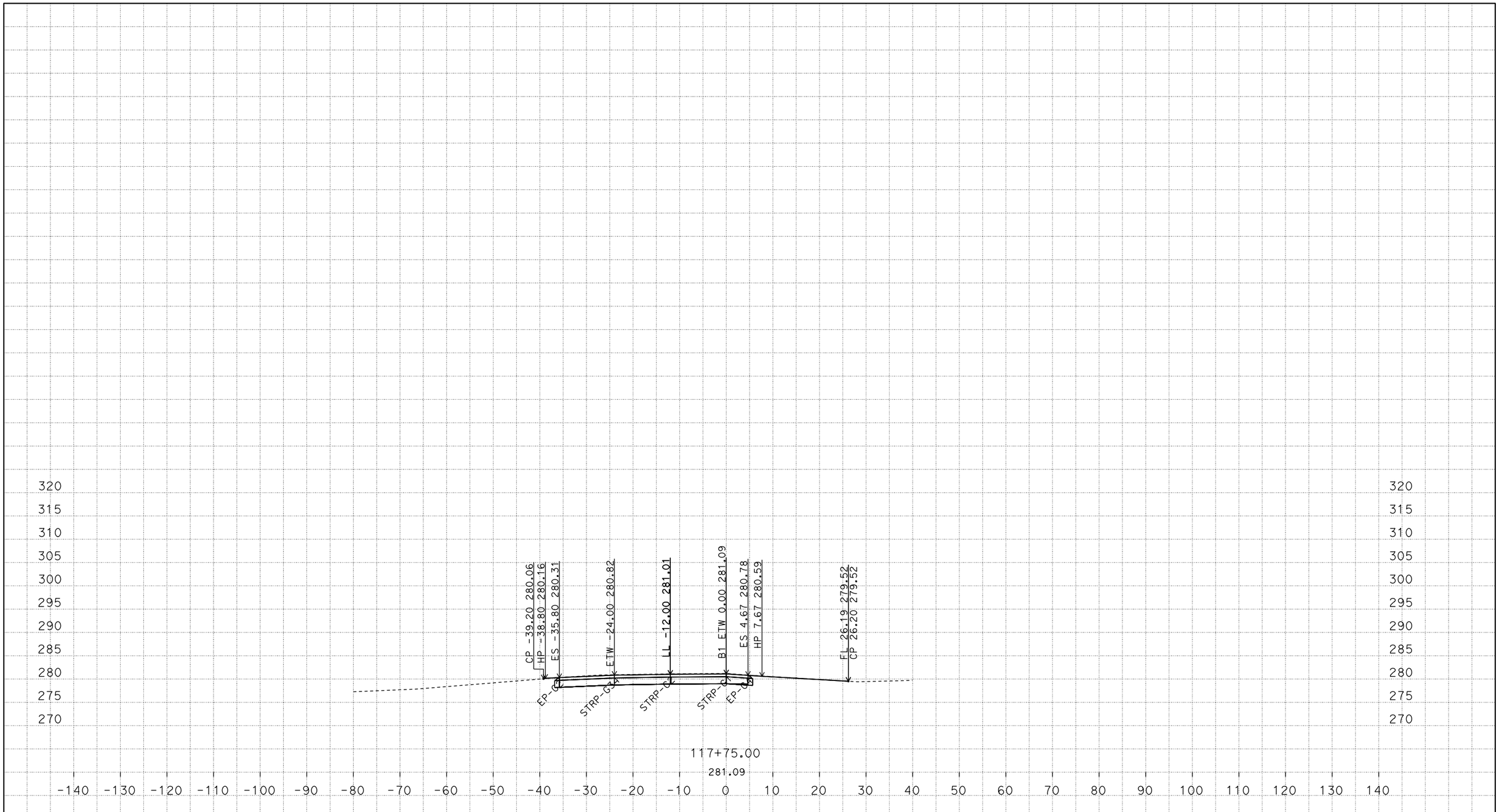

PLOTTED DATE: 04-JUN-2015

SCALE: 1"=10' Horiz.
1"=10' Vert.

CREATED BY: s136771

CONTRACT: 03-0F3704

DIST/CO/RTE/PM: 03/Gle/05/R24.8/R28.6

PROJECT ID: 0312000075

B1
CROSS SECTIONS

P:\proj4\03\0f370\design\c3d\corridors
03-0F370 Location2-Corridor_Final_TEMP_X_C3D_DWG.dwg - 27-Feb-15 2:28 PM

FOR EARTHWORK DEVELOPMENT ONLY

All Dimensions are U.S. Survey Feet

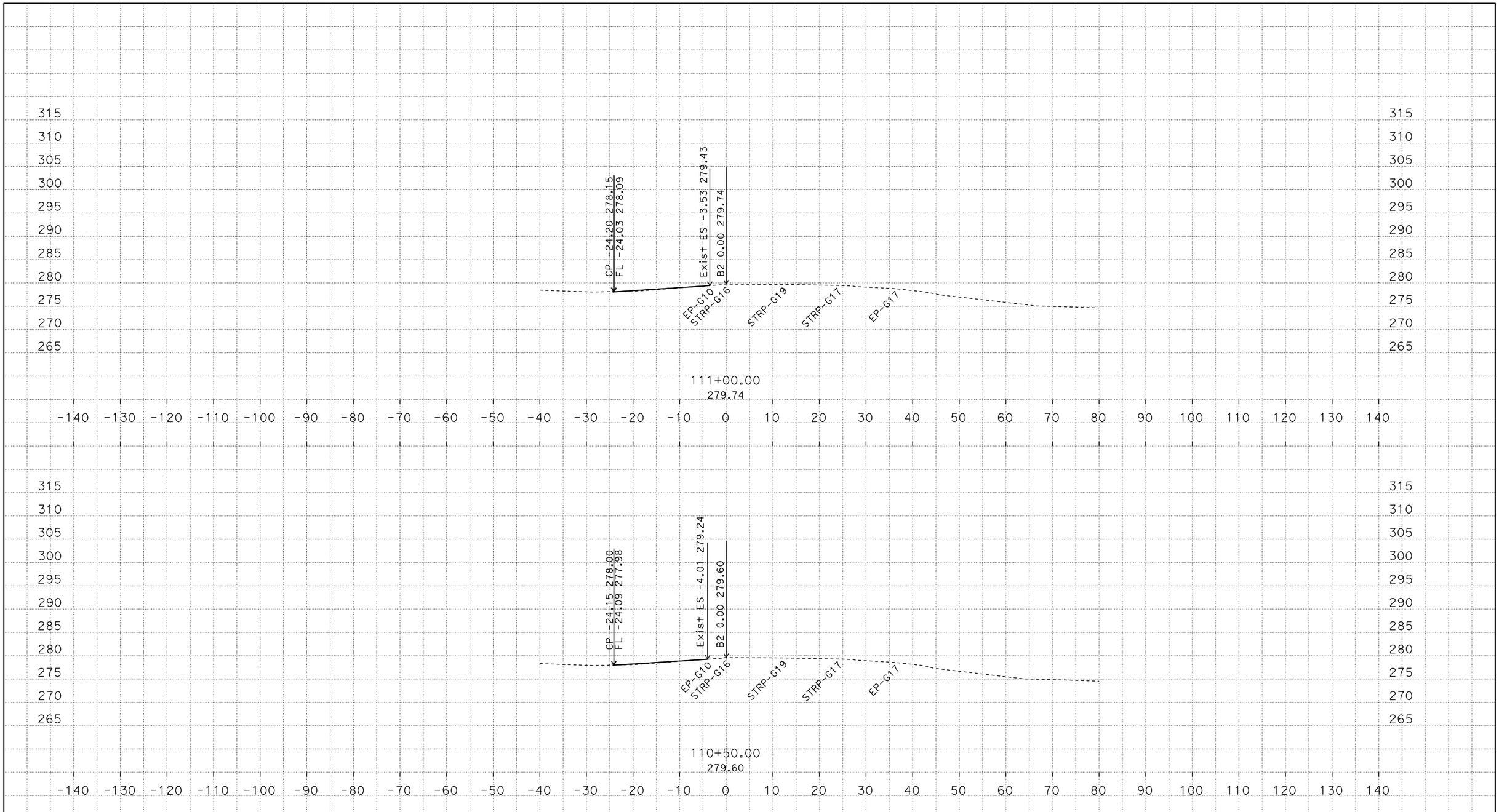

PLOTTED DATE: 04-JUN-2015

SCALE: 1"=10' Horiz.
1"=10' Vert.

CREATED BY: s136771

CONTRACT: 03-0F3704

DIST/CO/RTE/PM: 03/Gle/05/R24.8/R28.6

PROJECT ID: 0312000075

B2
CROSS SECTIONS

P:\proj4\03\0f370\design\c3d\corridors
03-0F370 Location2-Corridor_Final_TEMP_X_C3D_DWG.dwg - 27-Feb-15 2:28 PM

FOR EARTHWORK DEVELOPMENT ONLY

All Dimensions are U.S. Survey Feet

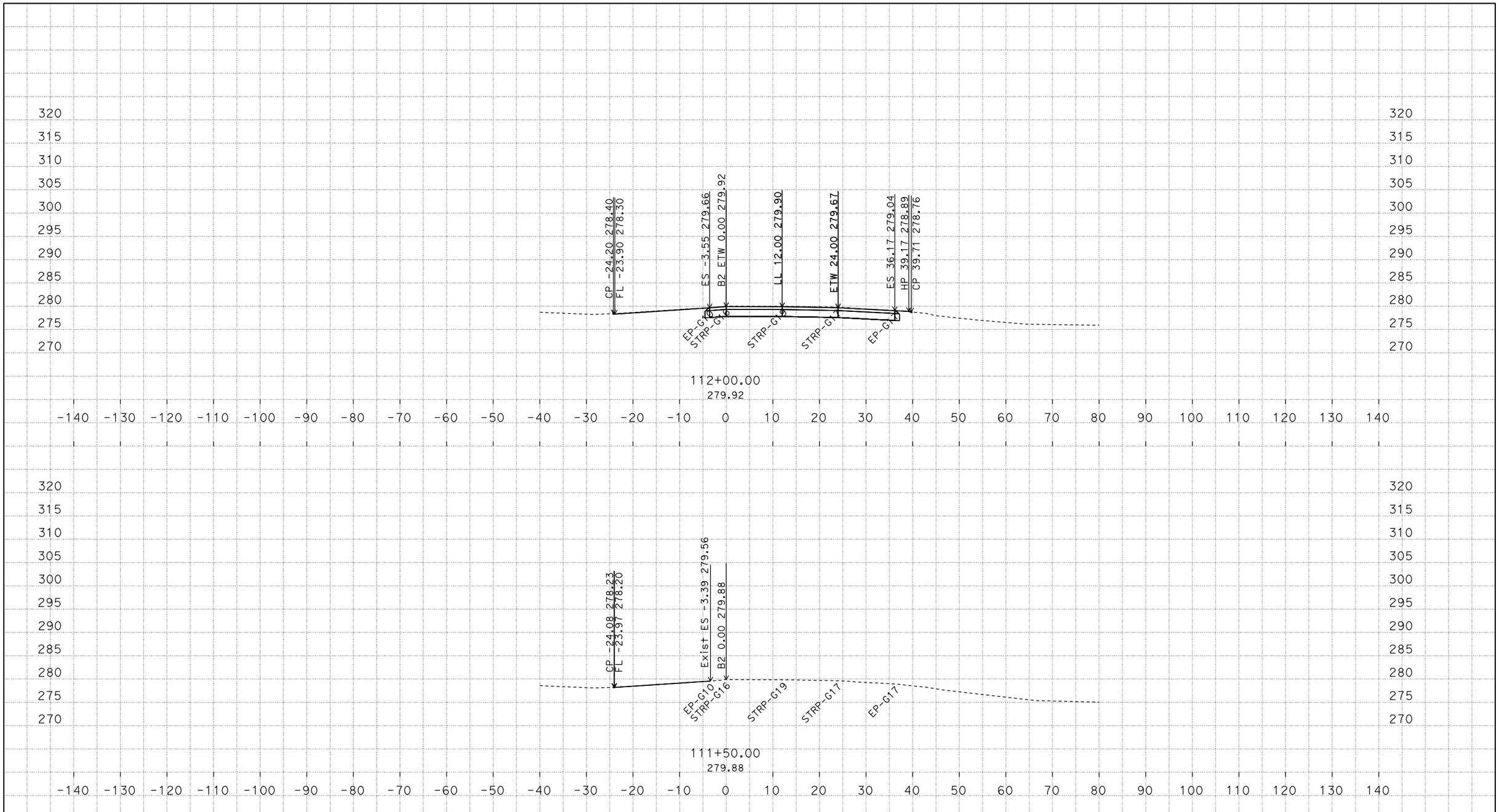

PLOTTED DATE: 04-JUN-2015

SCALE: 1"=10' Horiz.
1"=10' Vert.

CREATED BY: s136771

CONTRACT: 03-0F3704

DIST/CO/RTE/PM: 03/Gle/05/R24.8/R28.6

PROJECT ID: 0312000075

B2
CROSS SECTIONS

P:\proj4\03\0f370\design\c3d\corridors
03-0F370 Location2-Corridor_Final_TEMP_X_C3D_DWG.dwg - 27-Feb-15 2:28 PM

FOR EARTHWORK DEVELOPMENT ONLY

All Dimensions are U.S. Survey Feet

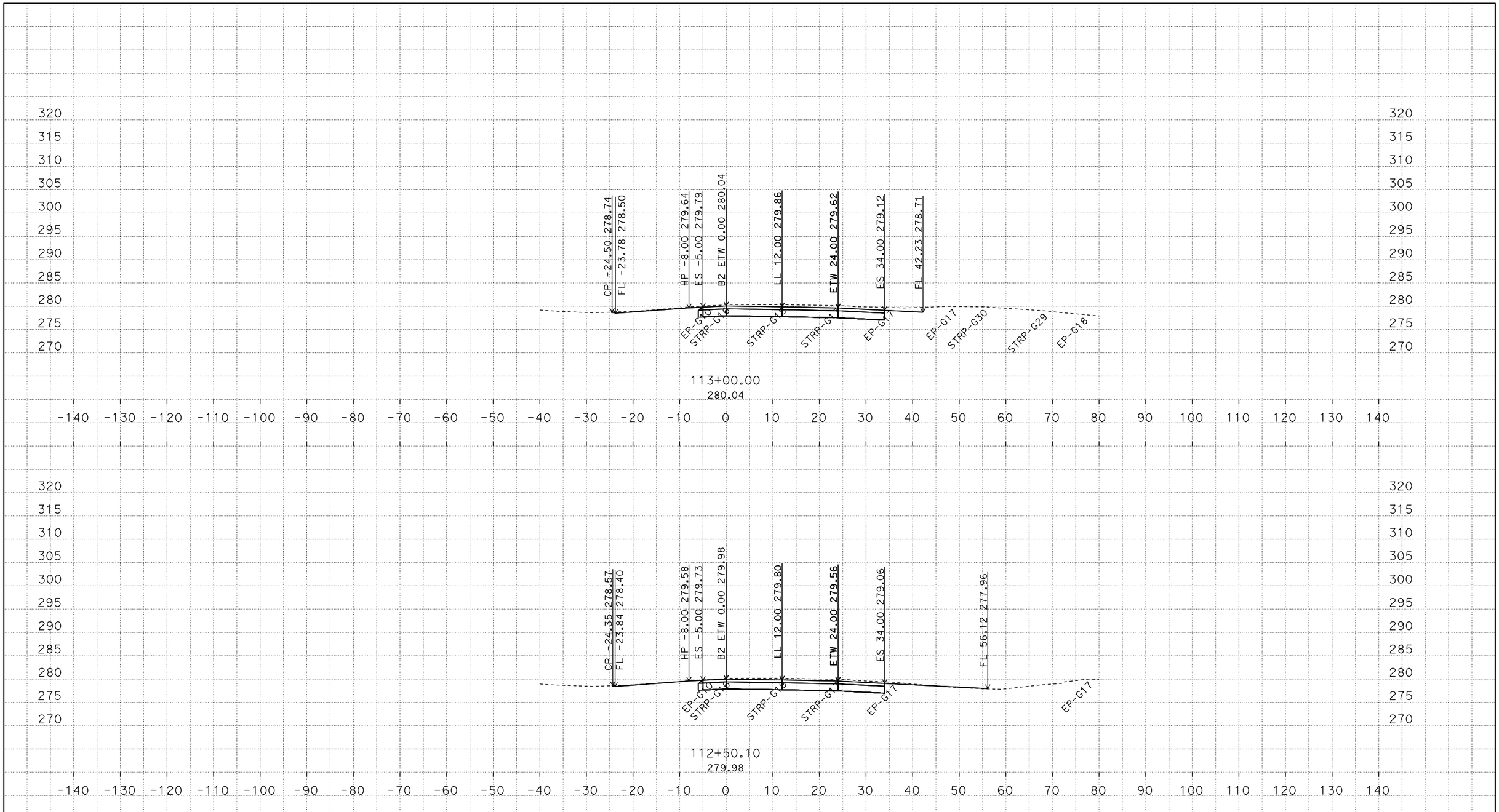

P:\proj4\03\0f370\design\c3d\corridors
03-0F370 Location2-Corridor_Final_TEMP_X_C3D_DWG.dwg - 27-Feb-15 2:28 PM

PLOTTED DATE: 04-JUN-2015

SCALE: 1"=10' Horiz.
1"=10' Vert.

CREATED BY: s136771

CONTRACT: 03-0F3704
DIST/CO/RTE/PM: 03/Gle/05/R24.8/R28.6
PROJECT ID: 0312000075

B2
CROSS SECTIONS

FOR EARTHWORK DEVELOPMENT ONLY

All Dimensions are U.S. Survey Feet

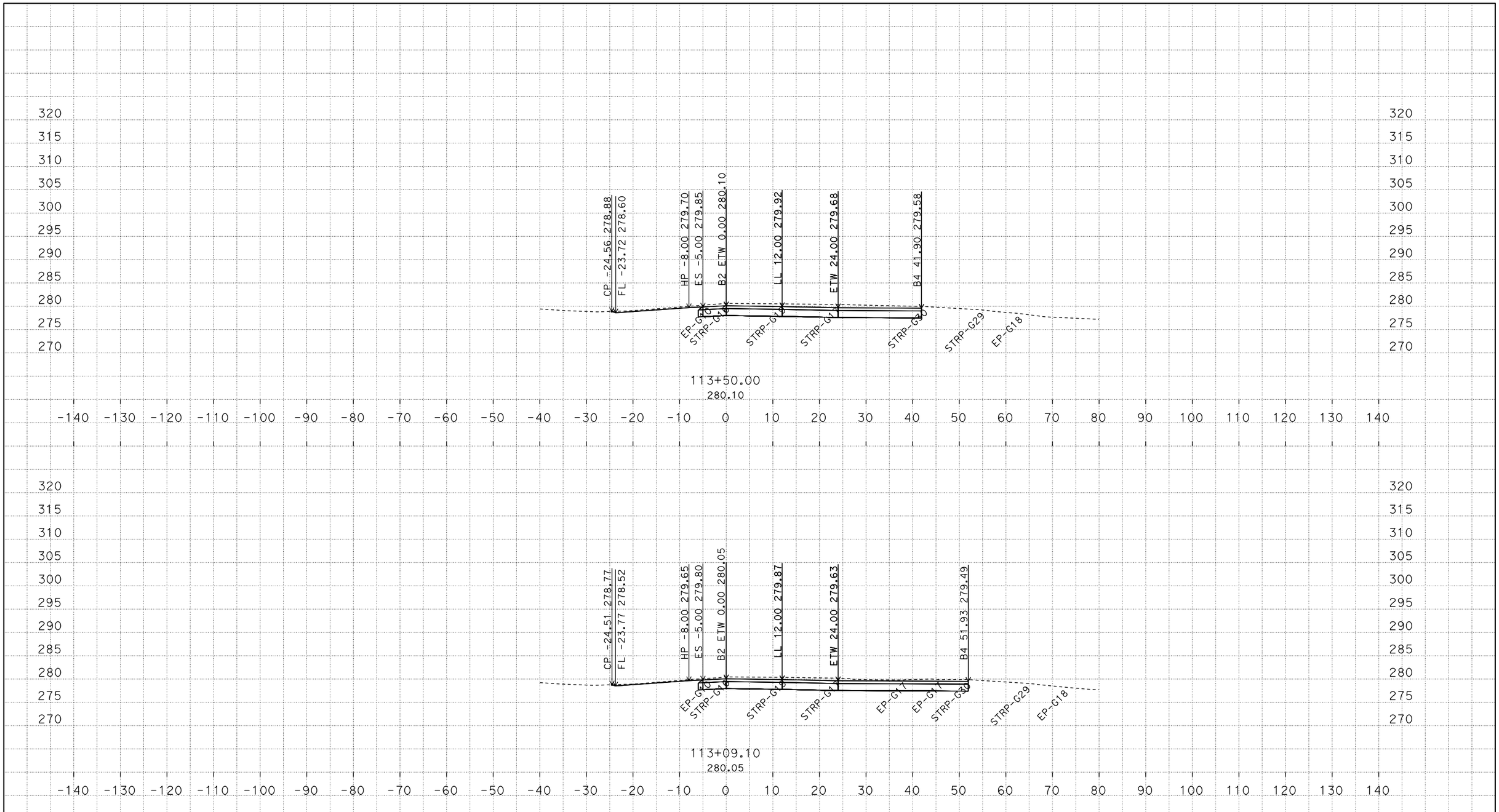

P:\proj4\03\0f370\design\c3d\corridors
03-0F370 Location2-Corridor_Final_TEMP_X_C3D_DWG.dwg - 27-Feb-15 2:28 PM

PLOTTED DATE: 04-JUN-2015

SCALE: 1"=10' Horiz.
1"=10' Vert.

CREATED BY: s136771

CONTRACT: 03-0F3704
DIST/CO/RTE/PM: 03/Gle/05/R24.8/R28.6
PROJECT ID: 0312000075

B2
CROSS SECTIONS

FOR EARTHWORK DEVELOPMENT ONLY

All Dimensions are U.S. Survey Feet

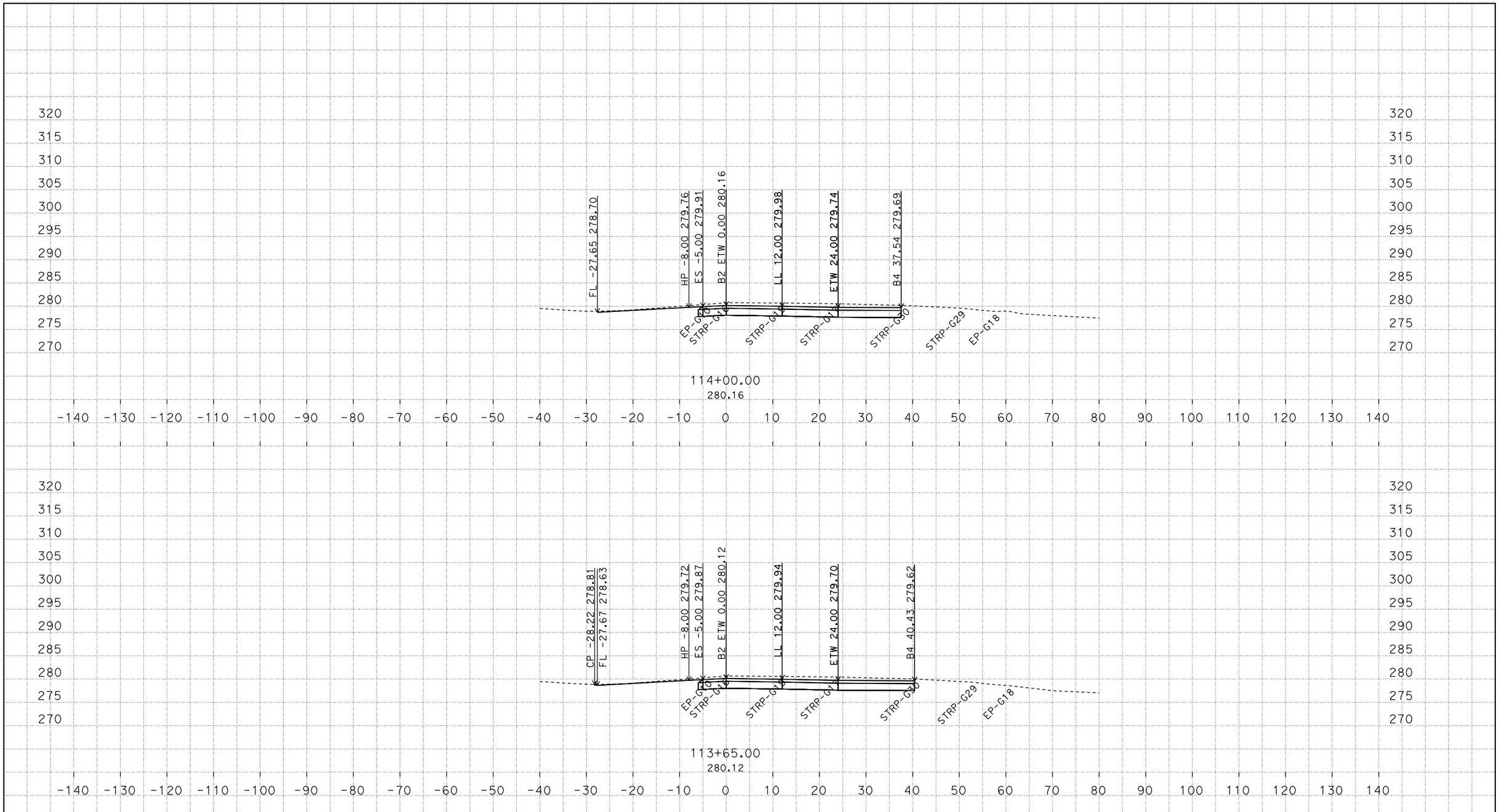

P:\proj4\03\0f370\design\c3d\corridors
03-0F370 Location2-Corridor_Final_TEMP_X_C3D_DWG.dwg - 27-Feb-15 2:28 PM

PLOTTED DATE: 04-JUN-2015

SCALE: 1"=10' Horiz.
1"=10' Vert.

CREATED BY: s136771

CONTRACT: 03-0F3704
DIST/CO/RTE/PM: 03/Gle/05/R24.8/R28.6
PROJECT ID: 0312000075

B2
CROSS SECTIONS

FOR EARTHWORK DEVELOPMENT ONLY

All Dimensions are U.S. Survey Feet

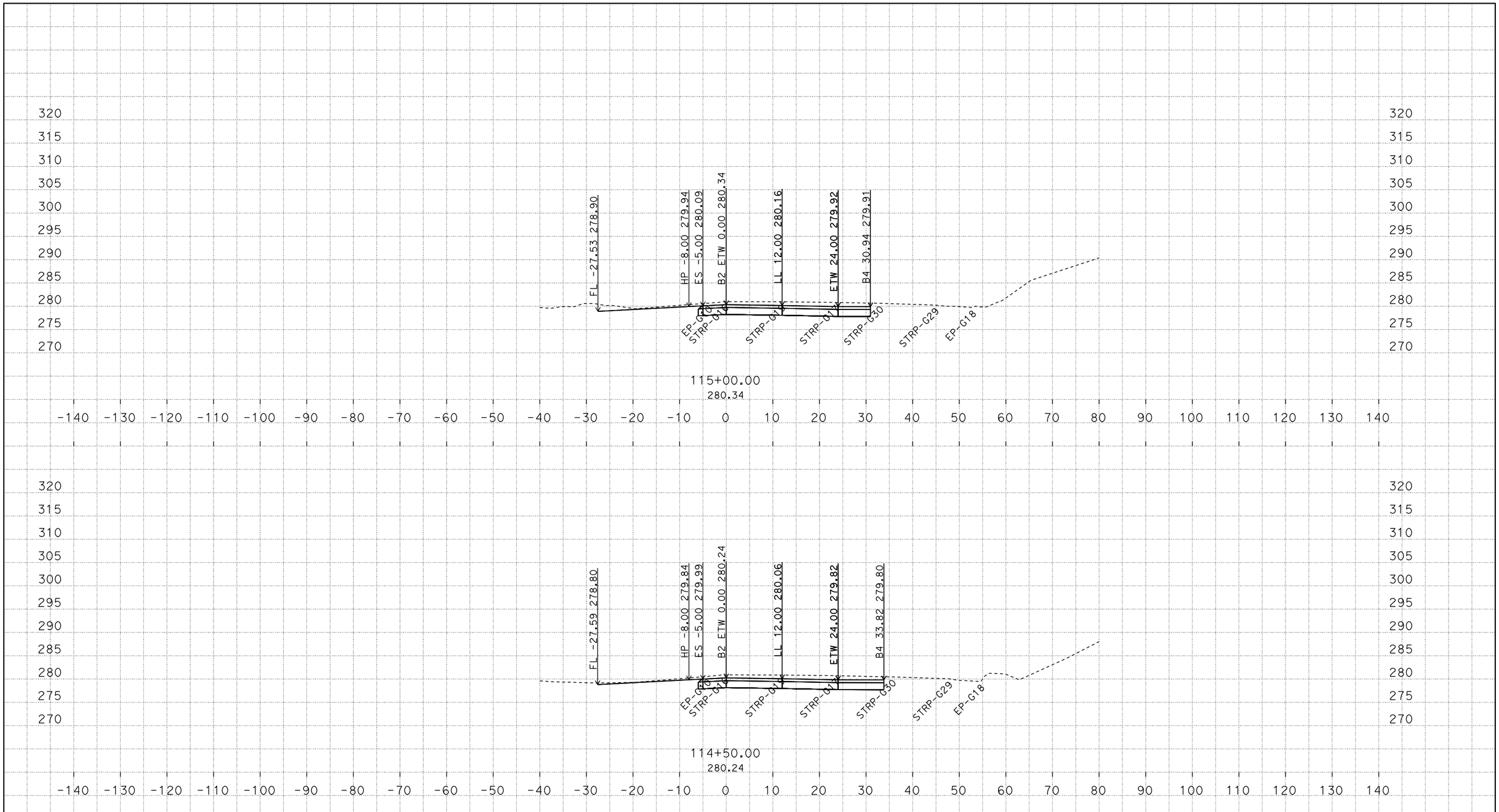

PLOTTED DATE: 04-JUN-2015

SCALE: 1"=10' Horiz.
1"=10' Vert.

CREATED BY: s136771

CONTRACT: 03-0F3704

DIST/CO/RTE/PM: 03/Gle/05/R24.8/R28.6

PROJECT ID: 0312000075

B2
CROSS SECTIONS

P:\proj4\03\0f370\design\c3d\corridors
03-0F370 Location2-Corridor_Final_TEMP_X_C3D_DWG.dwg - 27-Feb-15 2:28 PM

FOR EARTHWORK DEVELOPMENT ONLY

All Dimensions are U.S. Survey Feet

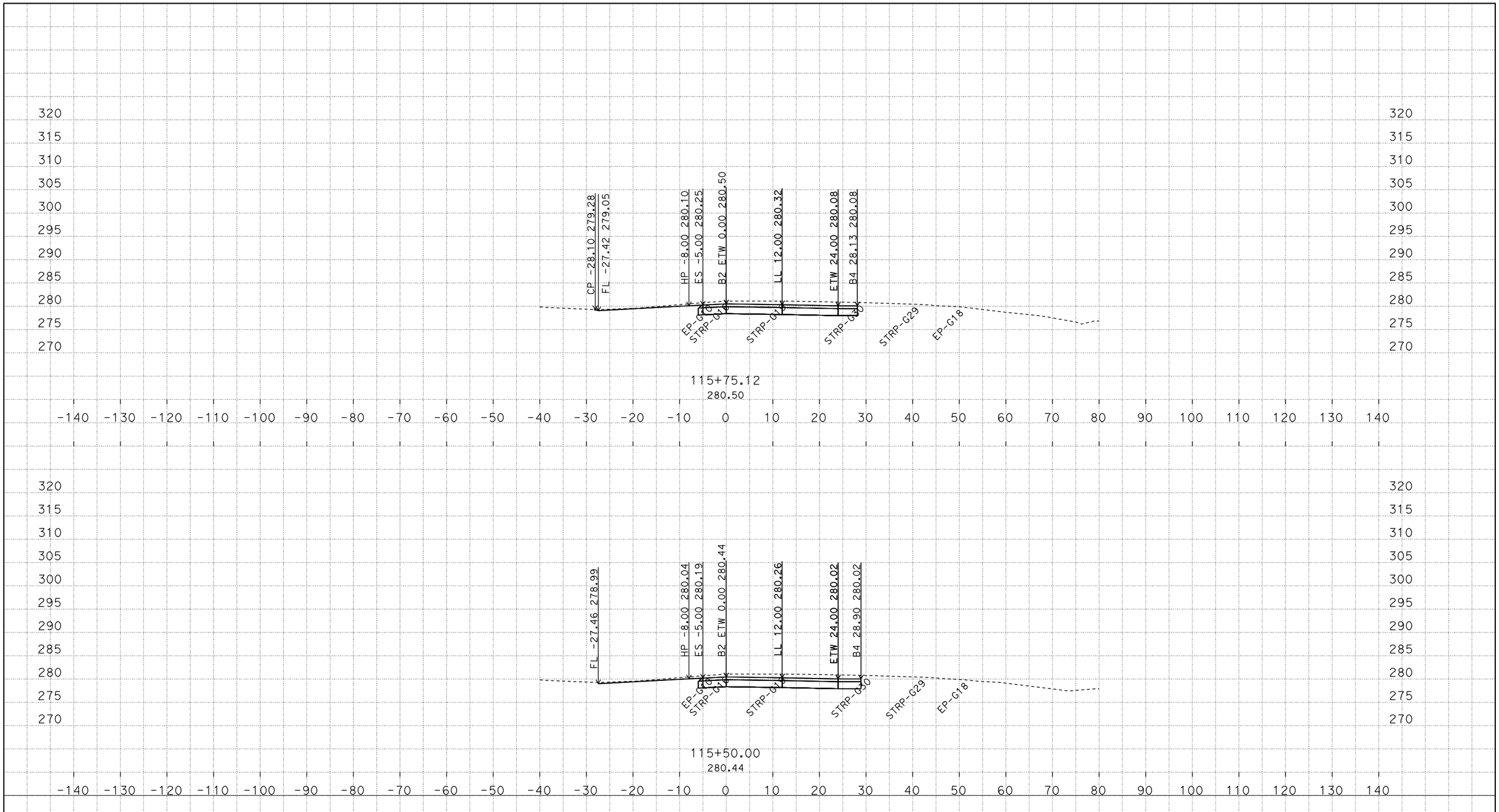

PLOTTED DATE: 04-JUN-2015

SCALE: 1"=10' Horiz.
1"=10' Vert.

CREATED BY: s136771

CONTRACT: 03-0F3704

DIST/CO/RTE/PM: 03/Gle/05/R24.8/R28.6

PROJECT ID: 0312000075

B2
CROSS SECTIONS

P:\proj4\03\0f370\design\c3d\corridors
03-0F370 Location2-Corridor_Final_TEMP_X_C3D_DWG.dwg - 27-Feb-15 2:28 PM

FOR EARTHWORK DEVELOPMENT ONLY

All Dimensions are U.S. Survey Feet

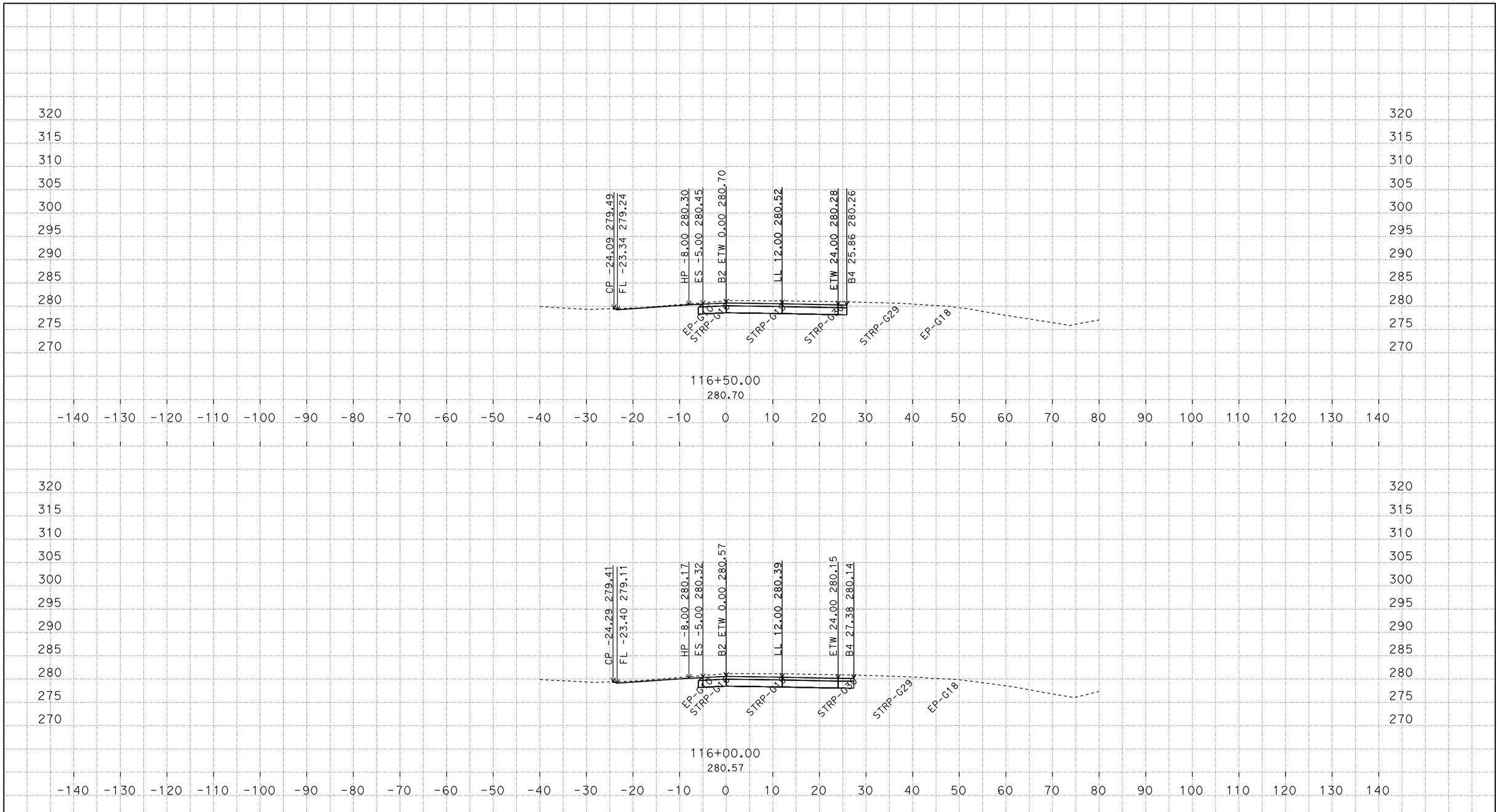

P:\proj4\03\0f370\design\c3d\corridors
03-0F370 Location2-Corridor_Final_TEMP_X_C3D_DWG.dwg - 27-Feb-15 2:28 PM

PLOTTED DATE: 04-JUN-2015

SCALE: 1"=10' Horiz.
1"=10' Vert.

CREATED BY: s136771

CONTRACT: 03-0F3704
DIST/CO/RTE/PM: 03/Gle/05/R24.8/R28.6
PROJECT ID: 0312000075

B2
CROSS SECTIONS

FOR EARTHWORK DEVELOPMENT ONLY

All Dimensions are U.S. Survey Feet

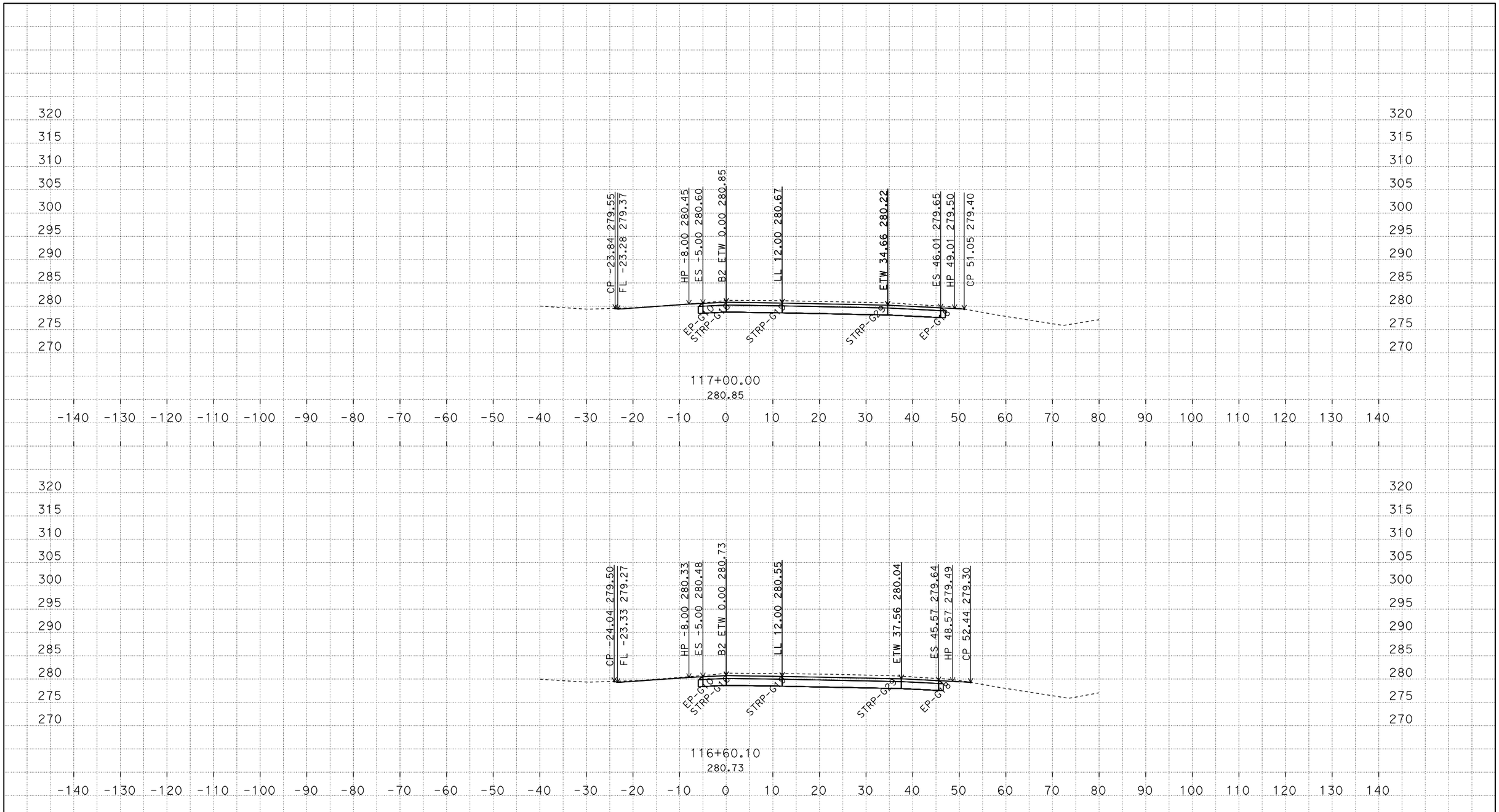

PLOTTED DATE: 04-JUN-2015

SCALE: 1"=10' Horiz.
1"=10' Vert.

CREATED BY: s136771

CONTRACT: 03-0F3704

DIST/CO/RTE/PM: 03/Gle/05/R24.8/R28.6

PROJECT ID: 0312000075

B2
CROSS SECTIONS

P:\proj4\03\0f370\design\c3d\corridors
03-0F370 Location2-Corridor_Final_TEMP_X_C3D_DWG.dwg - 27-Feb-15 2:28 PM

FOR EARTHWORK DEVELOPMENT ONLY

All Dimensions are U.S. Survey Feet

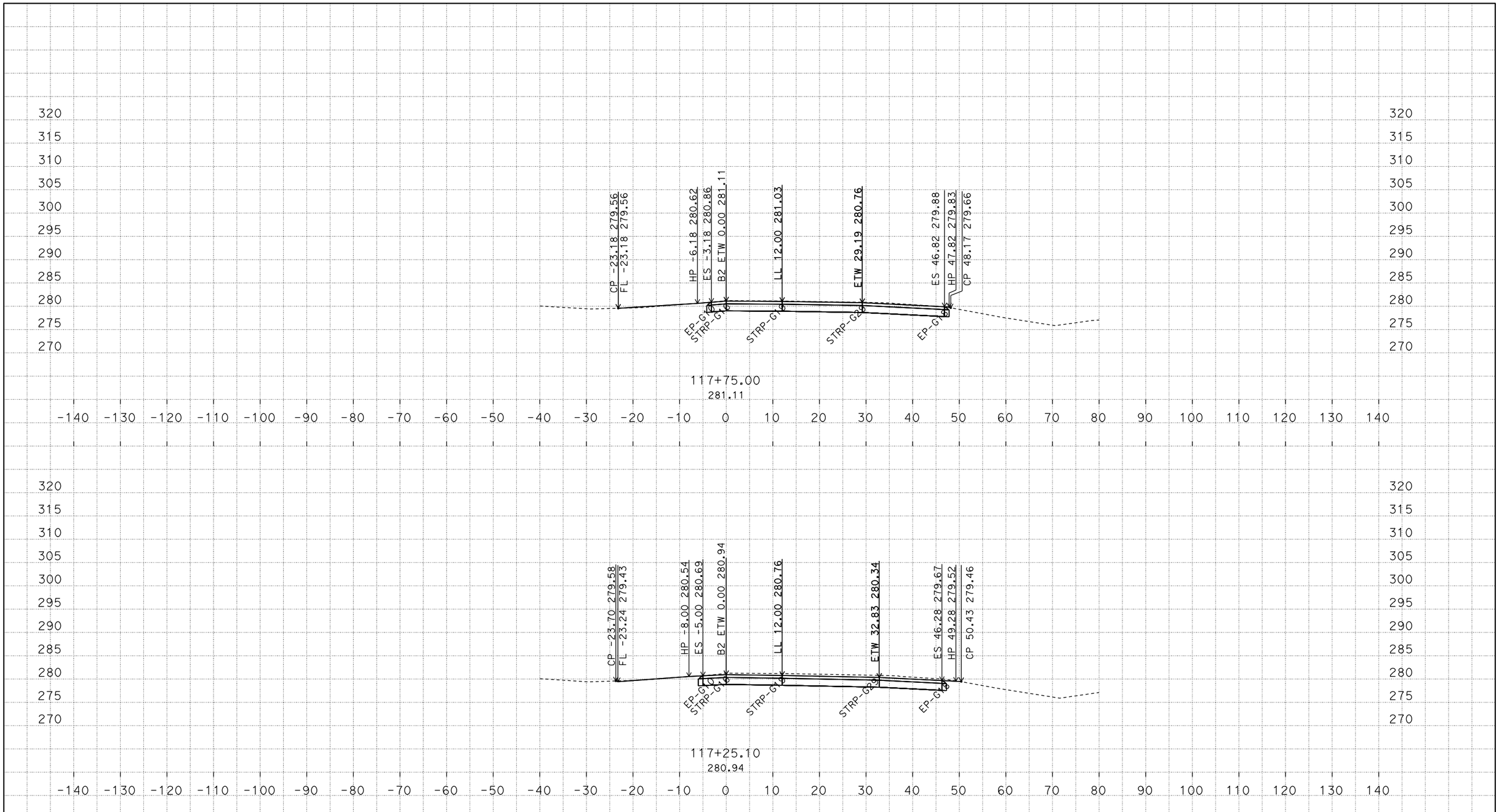

PLOTTED DATE: 04-JUN-2015

SCALE: 1"=10' Horiz.
1"=10' Vert.

CREATED BY: s136771

CONTRACT: 03-0F3704

DIST/CO/RTE/PM: 03/Gle/05/R24.8/R28.6

PROJECT ID: 0312000075

B2
CROSS SECTIONS

P:\proj4\03\0f370\design\c3d\corridors
03-0F370 Location2-Corridor_Final_TEMP_X_C3D_DWG.dwg - 27-Feb-15 2:28 PM

FOR EARTHWORK DEVELOPMENT ONLY

All Dimensions are U.S. Survey Feet

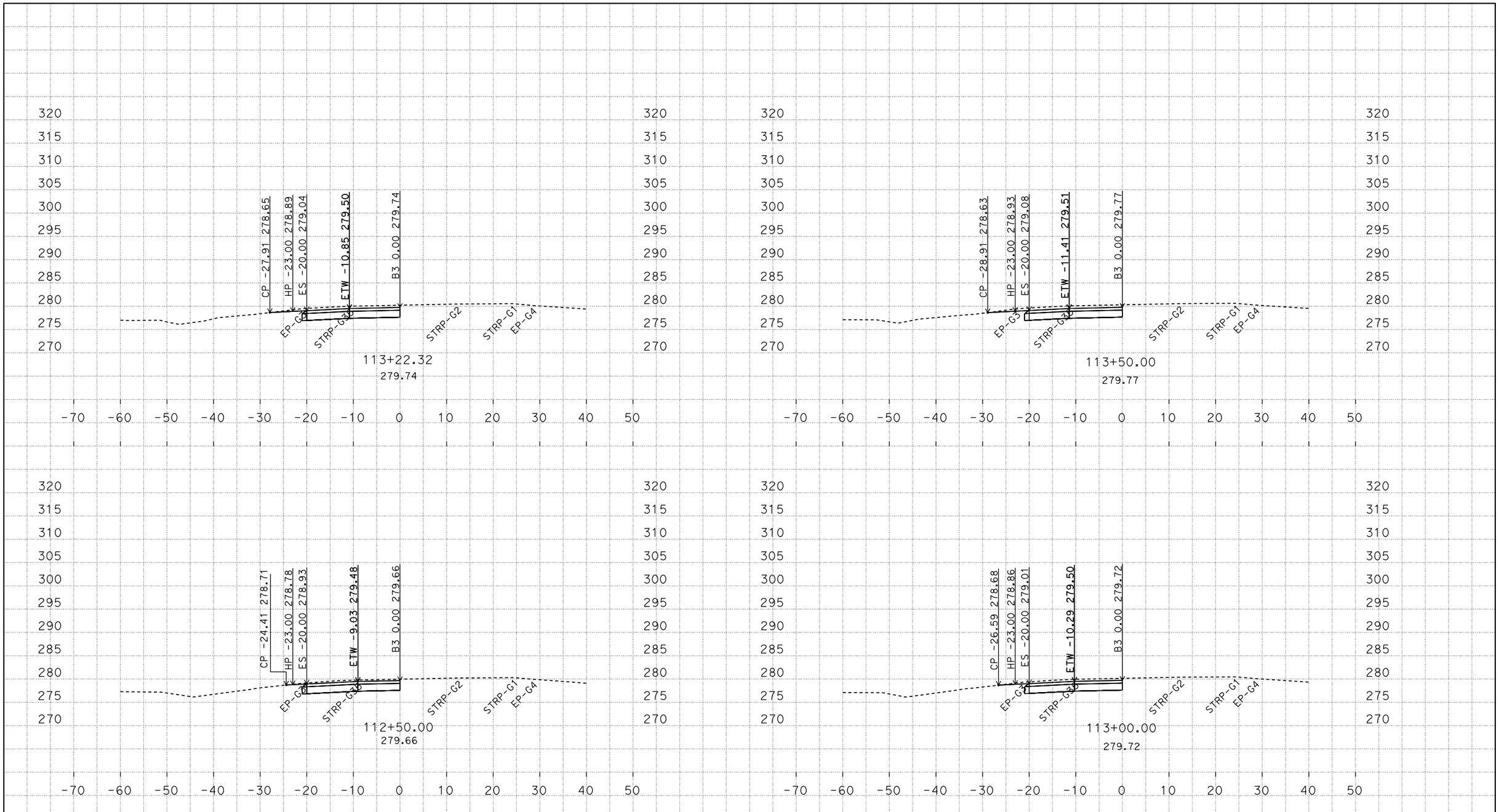

P:\proj4\03\0f370\design\c3d\corridors
03-0F370 Location2-Corridor_Final_TEMP_X_C3D_DWG.dwg - 27-Feb-15 2:28 PM

PLOTTED DATE: 04-JUN-2015

SCALE: 1"=10' Horiz.
1"=10' Vert.

CREATED BY: s136771

CONTRACT: 03-0F3704
DIST/CO/RTE/PM: 03/Gle/05/R24.8/R28.6
PROJECT ID: 0312000075

B3
CROSS SECTIONS

FOR EARTHWORK DEVELOPMENT ONLY

All Dimensions are U.S. Survey Feet

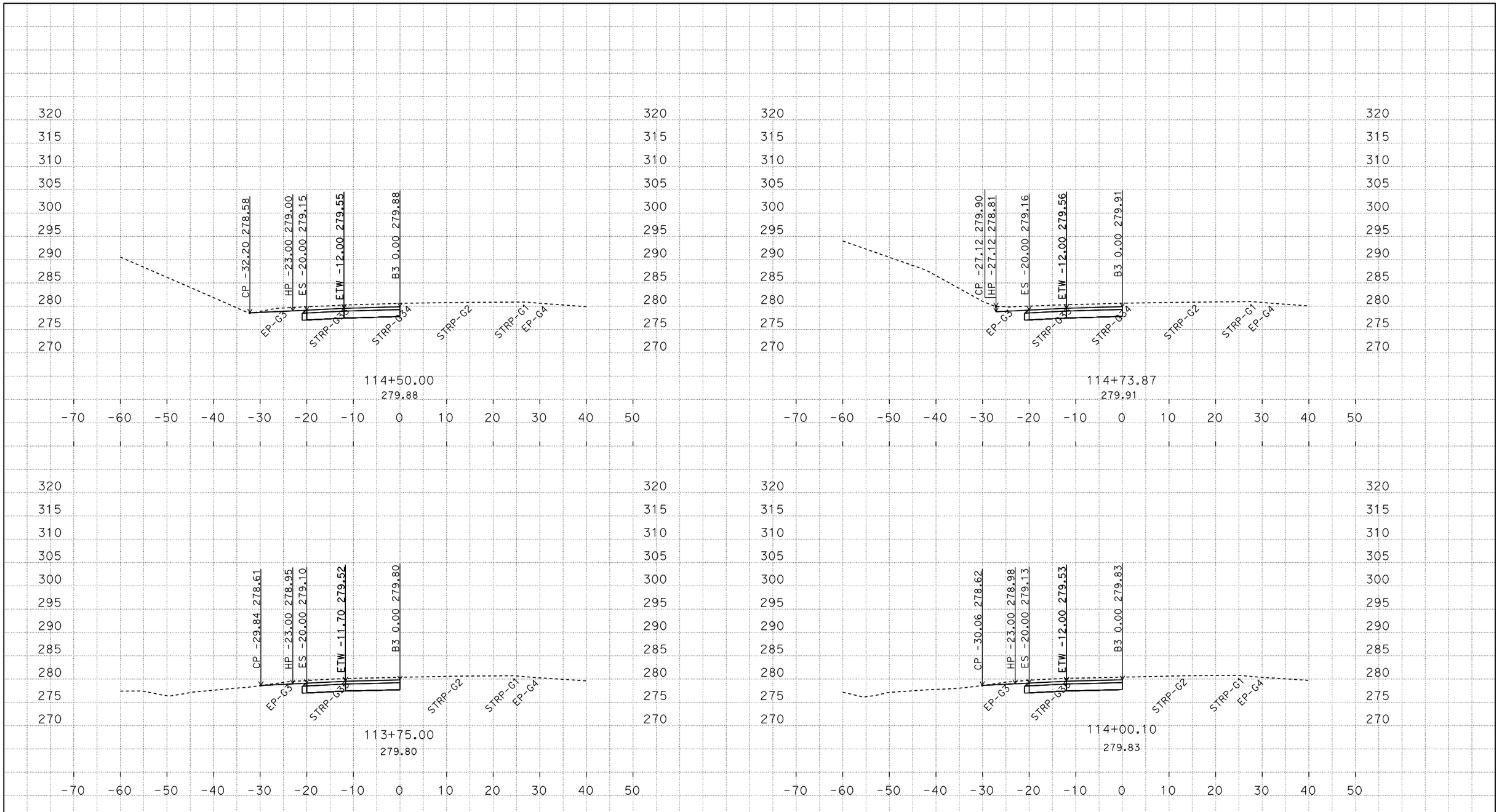

P:\proj4\03\0f370\design\c3d\corridors
03-0F370 Location2-Corridor_Final_TEMP_X_C3D_DWG.dwg - 27-Feb-15 2:28 PM

PLOTTED DATE: 04-JUN-2015

SCALE: 1"=10' Horiz.
1"=10' Vert.

CREATED BY: s136771

CONTRACT: 03-0F3704
DIST/CO/RTE/PM: 03/Gle/05/R24.8/R28.6
PROJECT ID: 0312000075

B3
CROSS SECTIONS

FOR EARTHWORK DEVELOPMENT ONLY

All Dimensions are U.S. Survey Feet

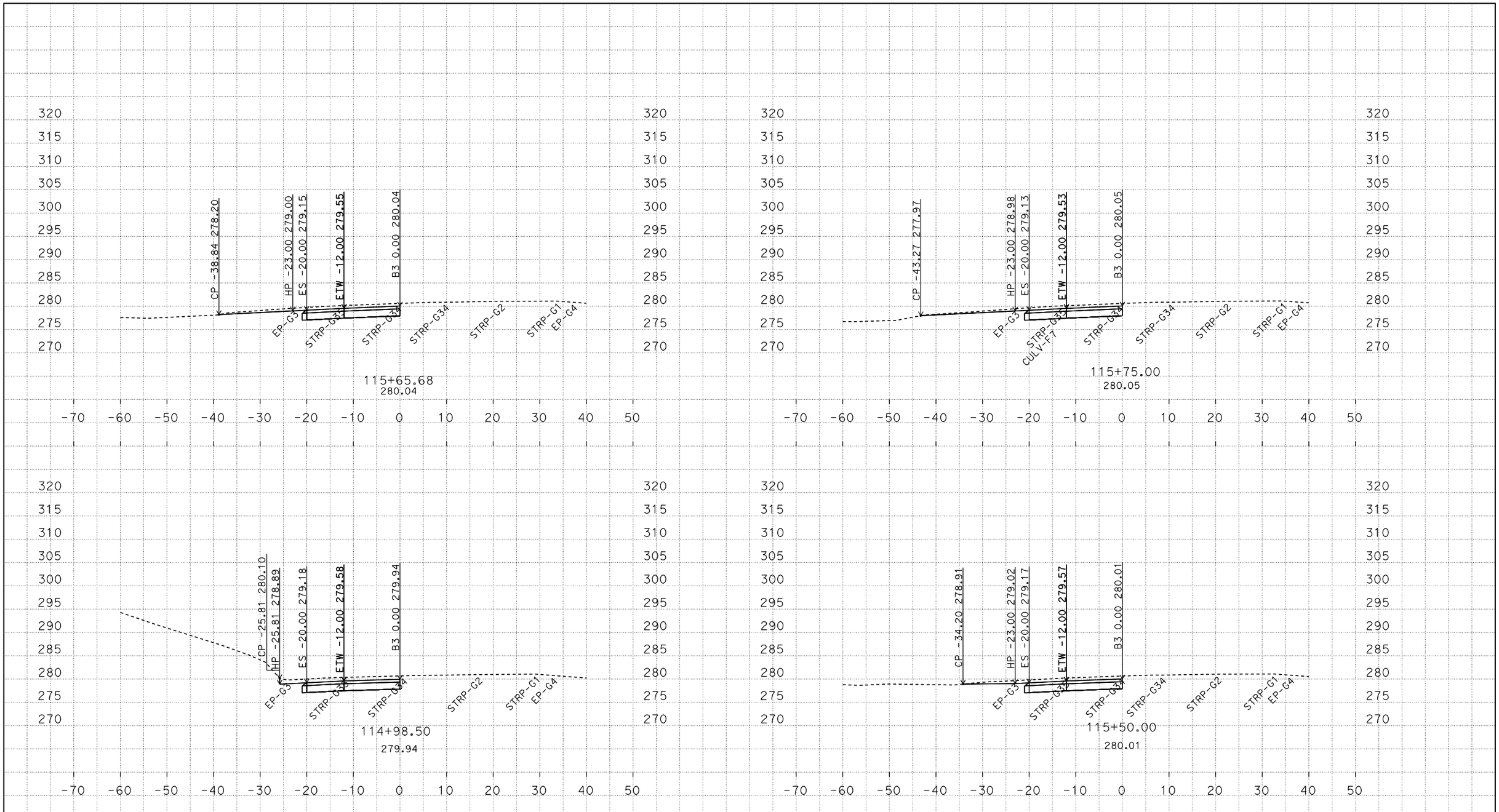

PLOTTED DATE: 04-JUN-2015

SCALE: 1"=10' Horiz.
1"=10' Vert.

CREATED BY: s136771

CONTRACT: 03-0F3704

DIST/CO/RTE/PM: 03/Gle/05/R24.8/R28.6

PROJECT ID: 0312000075

B3
CROSS SECTIONS

P:\proj4\03\0f370\design\c3d\corridors
03-0F370 Location2-Corridor_Final_TEMP_X_C3D_DWG.dwg - 27-Feb-15 2:28 PM

FOR EARTHWORK DEVELOPMENT ONLY

All Dimensions are U.S. Survey Feet

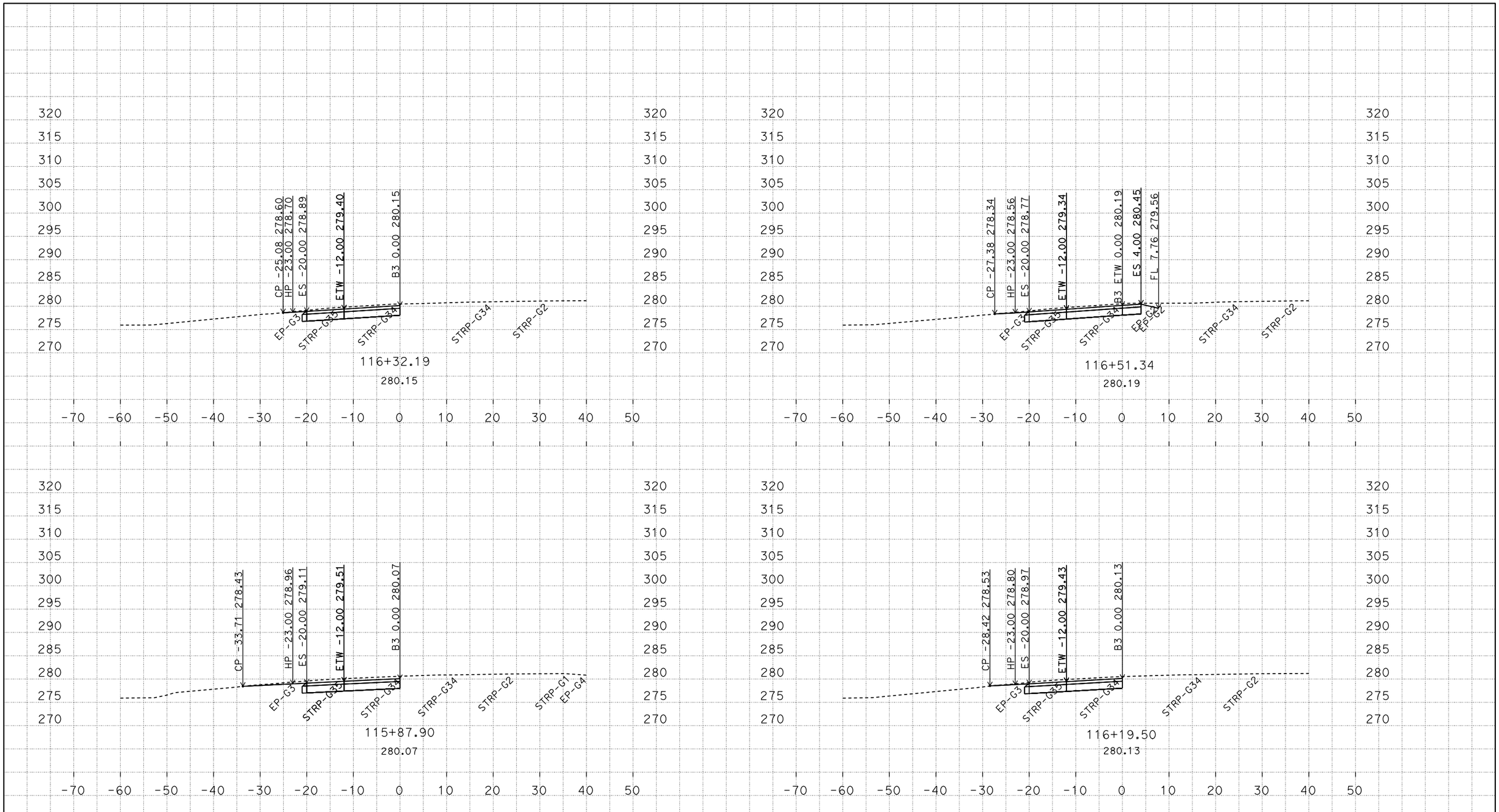

P:\proj4\03\0f370\design\c3d\corridors
03-0F370 Location2-Corridor_Final_TEMP_X_C3D_DWG.dwg - 27-Feb-15 2:28 PM

PLOTTED DATE: 04-JUN-2015

SCALE: 1"=10' Horiz.
1"=10' Vert.

CREATED BY: s136771

CONTRACT: 03-0F3704
DIST/CO/RTE/PM: 03/Gle/05/R24.8/R28.6
PROJECT ID: 0312000075

B3
CROSS SECTIONS

FOR EARTHWORK DEVELOPMENT ONLY

All Dimensions are U.S. Survey Feet

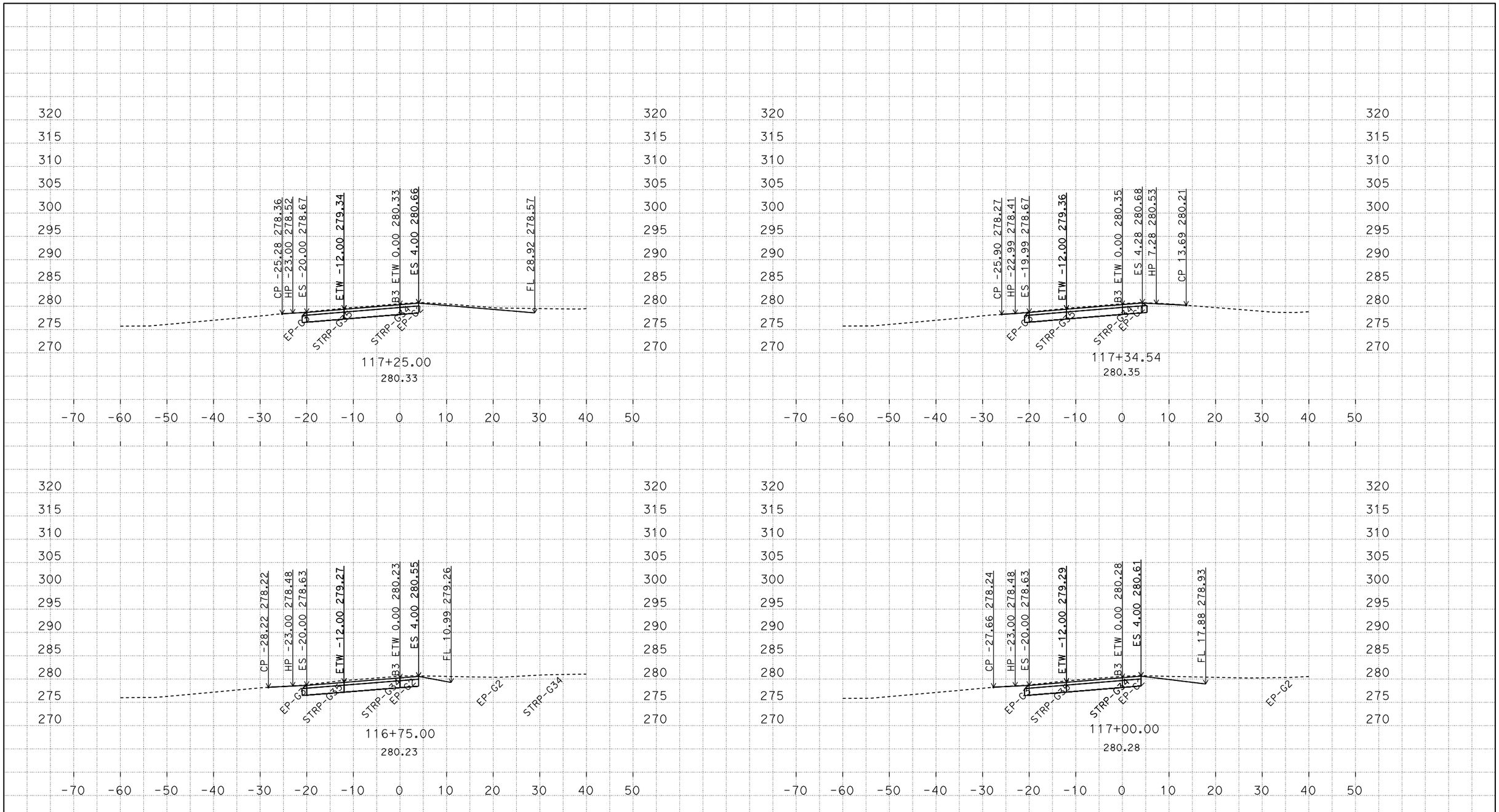

PLOTTED DATE: 04-JUN-2015

SCALE: 1"=10' Horiz.
1"=10' Vert.

CREATED BY: s136771

CONTRACT: 03-0F3704

DIST/CO/RTE/PM: 03/Gle/05/R24.8/R28.6

PROJECT ID: 0312000075

B3
CROSS SECTIONS

P:\proj4\03\0f370\design\c3d\corridors
03-0F370 Location2-Corridor_Final_TEMP_X_C3D_DWG.dwg - 27-Feb-15 2:28 PM

FOR EARTHWORK DEVELOPMENT ONLY

All Dimensions are U.S. Survey Feet

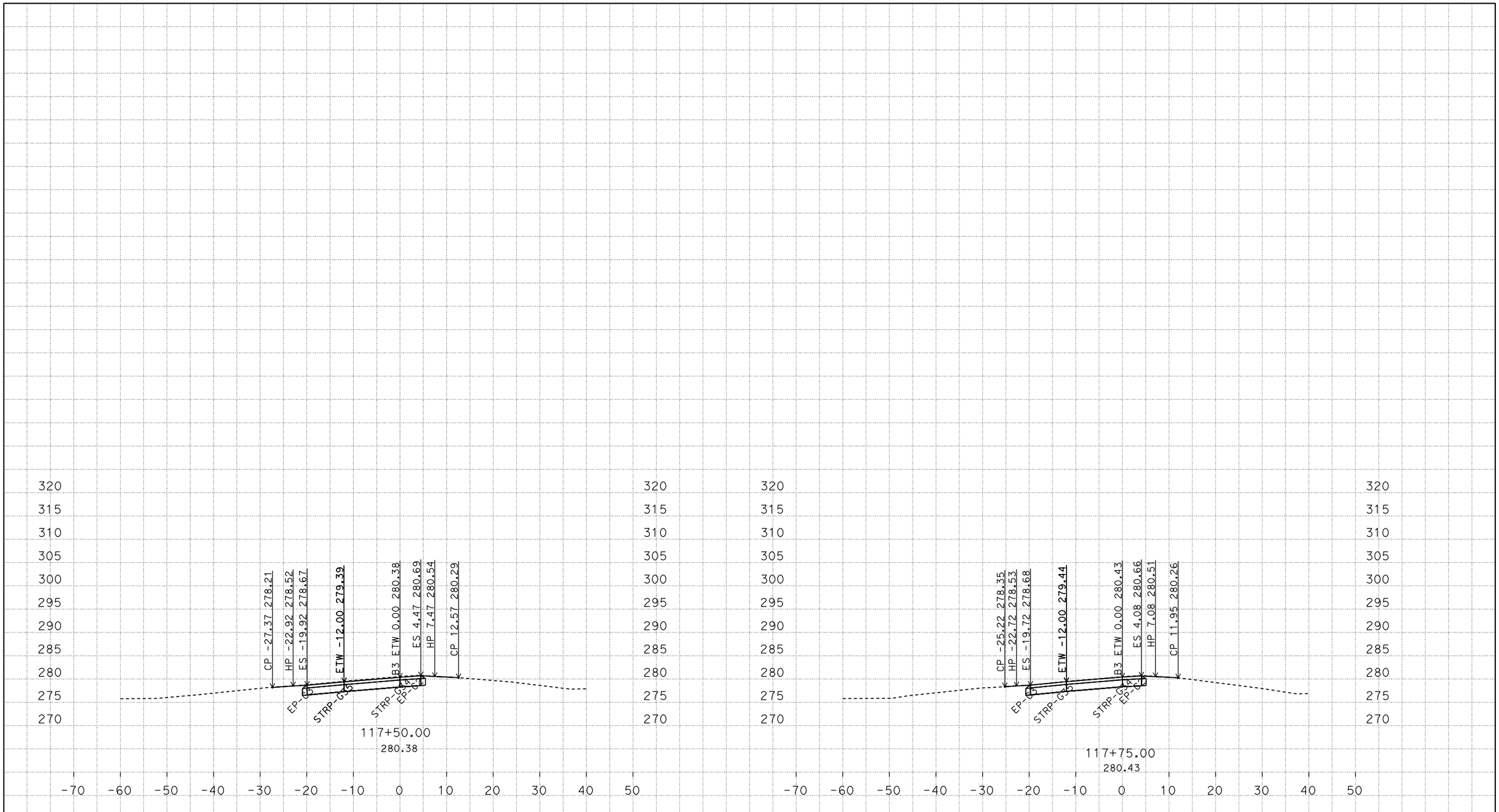

PLOTTED DATE: 04-JUN-2015

SCALE: 1"=10' Horiz.
1"=10' Vert.

CREATED BY: s136771

CONTRACT: 03-0F3704

DIST/CO/RTE/PM: 03/Gle/05/R24.8/R28.6

PROJECT ID: 0312000075

B3
CROSS SECTIONS

P:\proj4\03\0f370\design\c3d\corridors
03-0F370 Location2-Corridor_Final_TEMP_X_C3D_DWG.dwg - 27-Feb-15 2:28 PM

FOR EARTHWORK DEVELOPMENT ONLY

All Dimensions are U.S. Survey Feet

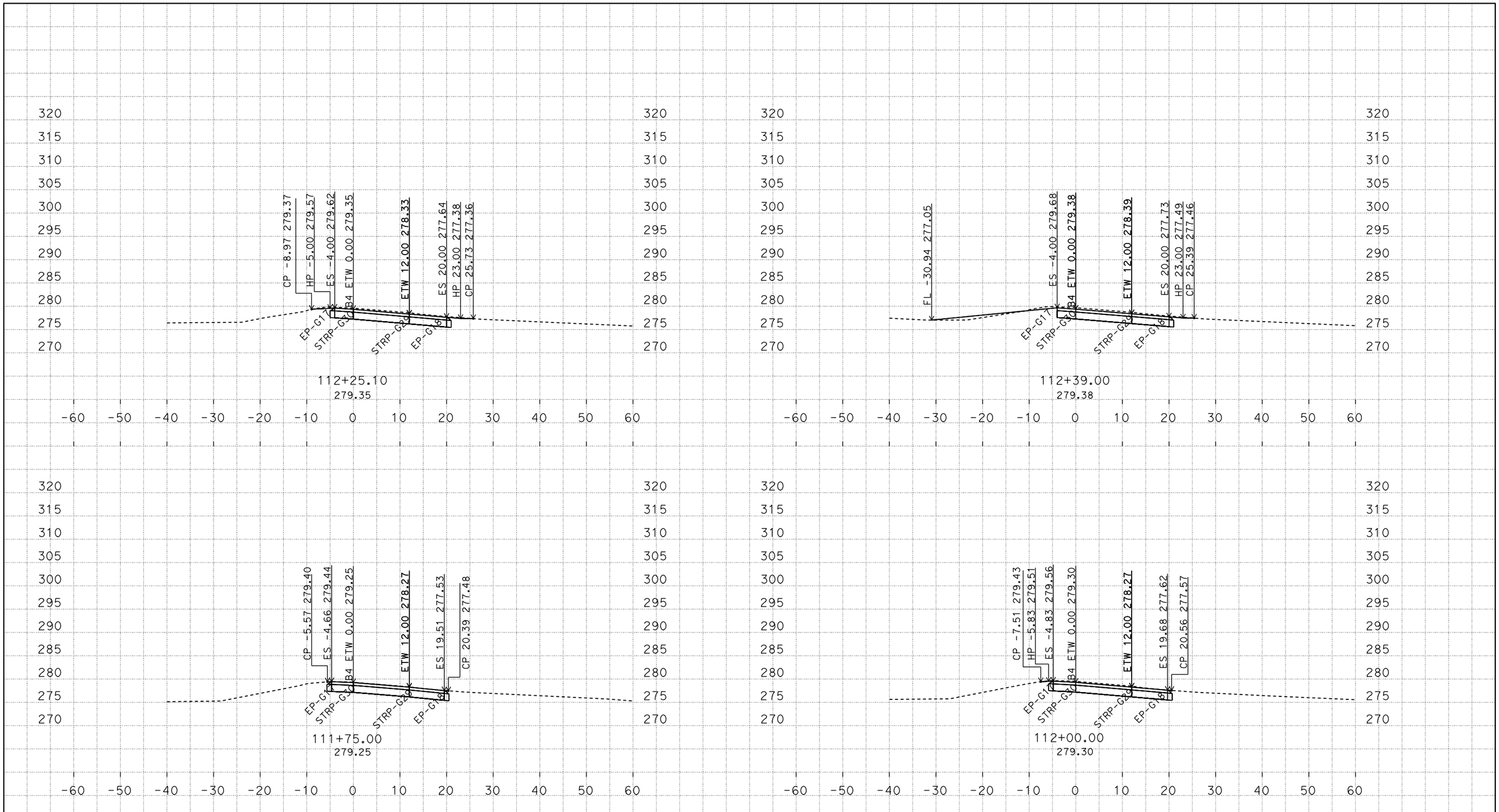

PLOTTED DATE: 04-JUN-2015

SCALE: 1"=10' Horiz.
1"=10' Vert.

CREATED BY: s136771

CONTRACT: 03-0F3704

DIST/CO/RTE/PM: 03/Gle/05/R24.8/R28.6

PROJECT ID: 0312000075

B4
CROSS SECTIONS

P:\proj4\03\0f370\design\c3d\corridors
03-0F370 Location2-Corridor_Final_TEMP_X_C3D_DWG.dwg - 27-Feb-15 2:28 PM

FOR EARTHWORK DEVELOPMENT ONLY

All Dimensions are U.S. Survey Feet

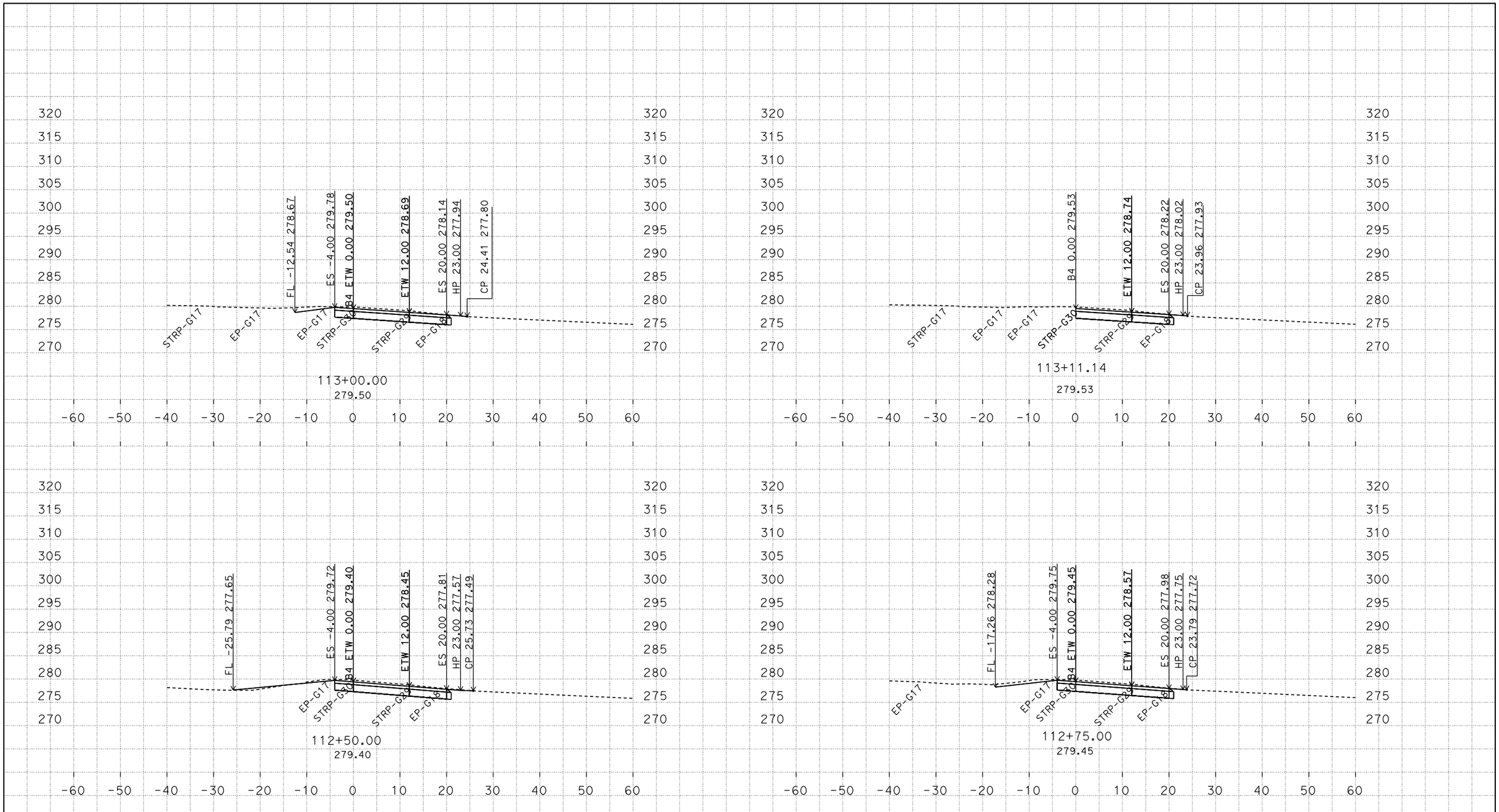

PLOTTED DATE: 04-JUN-2015

SCALE: 1"=10' Horiz.
1"=10' Vert.

CREATED BY: s136771

CONTRACT: 03-0F3704

DIST/CO/RTE/PM: 03/Gle/05/R24.8/R28.6

PROJECT ID: 0312000075

B4
CROSS SECTIONS

P:\proj4\03\0f370\design\c3d\corridors
03-0F370 Location2-Corridor_Final_TEMP_X_C3D_DWG.dwg - 27-Feb-15 2:28 PM

FOR EARTHWORK DEVELOPMENT ONLY

All Dimensions are U.S. Survey Feet

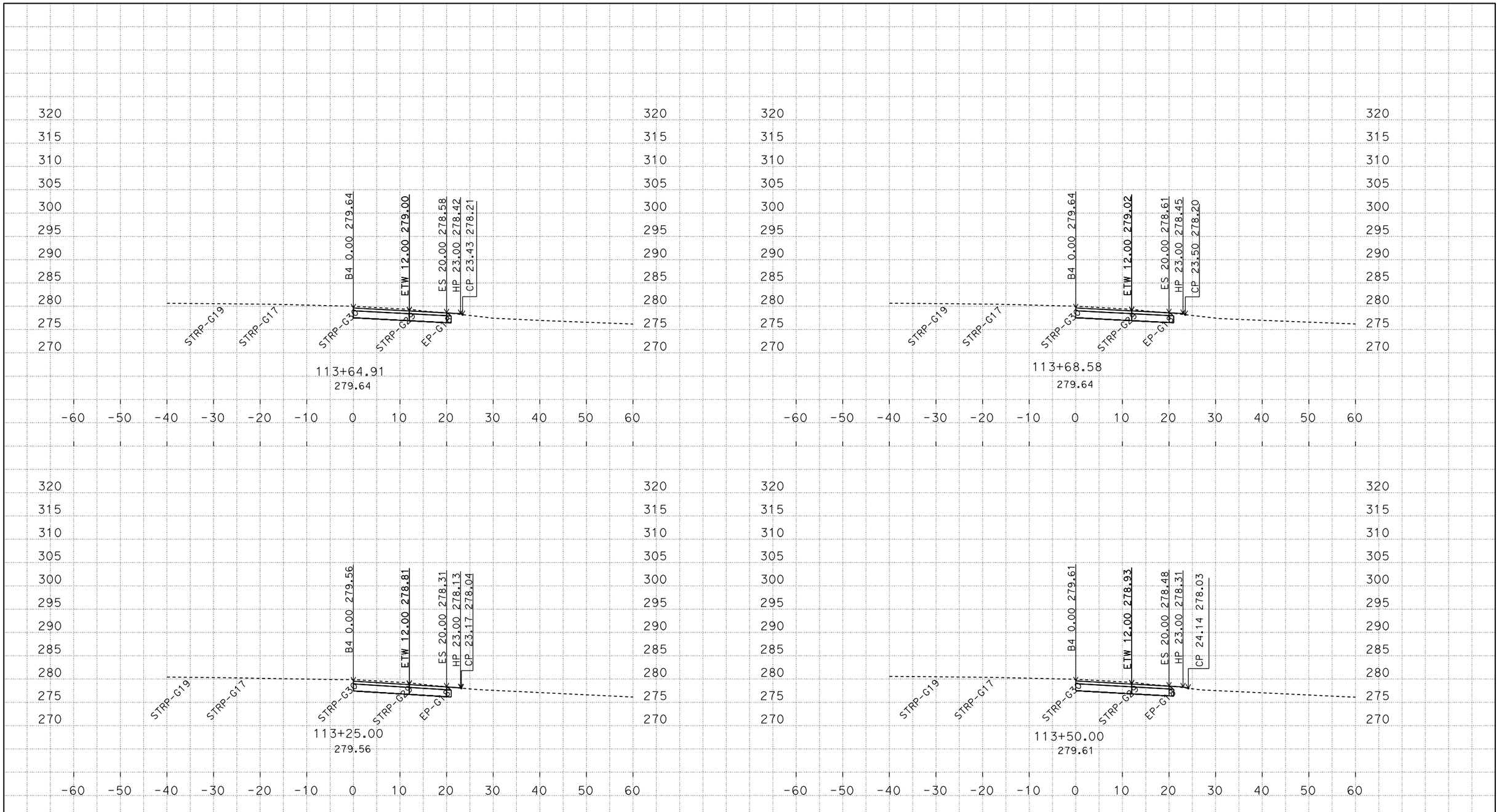

P:\proj4\03\0f370\design\c3d\corridors
03-0F370 Location2-Corridor_Final_TEMP_X_C3D_DWG.dwg - 27-Feb-15 2:28 PM

PLOTTED DATE: 04-JUN-2015

SCALE: 1"=10' Horiz.
1"=10' Vert.

CREATED BY: s136771

CONTRACT: 03-0F3704
DIST/CO/RTE/PM: 03/Gle/05/R24.8/R28.6
PROJECT ID: 0312000075

B4
CROSS SECTIONS

FOR EARTHWORK DEVELOPMENT ONLY

All Dimensions are U.S. Survey Feet

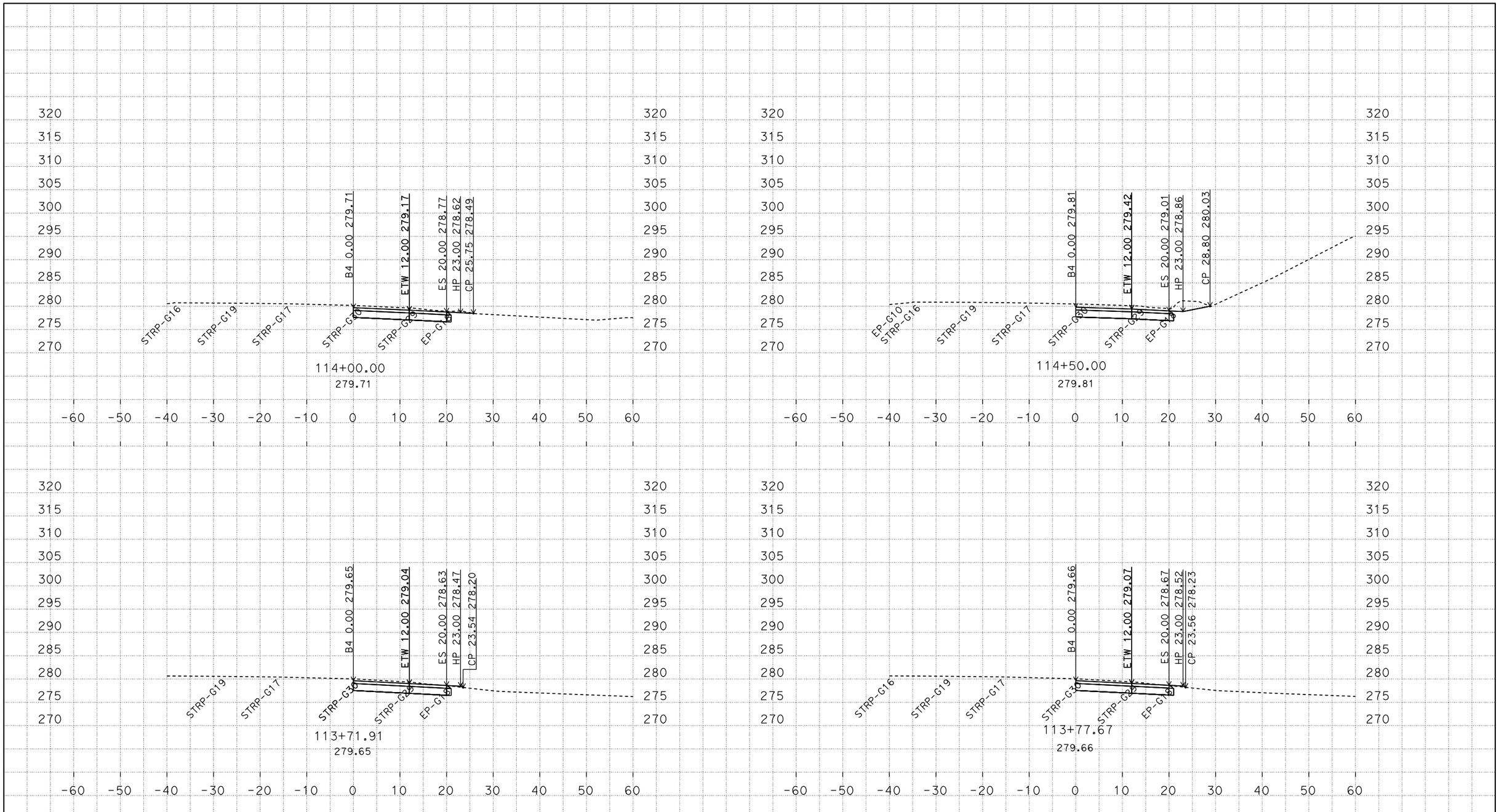

P:\proj4\03\0f370\design\c3d\corridors
03-0F370 Location2-Corridor_Final_TEMP_X_C3D_DWG.dwg - 27-Feb-15 2:28 PM

PLOTTED DATE: 04-JUN-2015

SCALE: 1"=10' Horiz.
1"=10' Vert.

CREATED BY: s136771

CONTRACT: 03-0F3704
DIST/CO/RTE/PM: 03/Gle/05/R24.8/R28.6
PROJECT ID: 0312000075

B4
CROSS SECTIONS

FOR EARTHWORK DEVELOPMENT ONLY

All Dimensions are U.S. Survey Feet

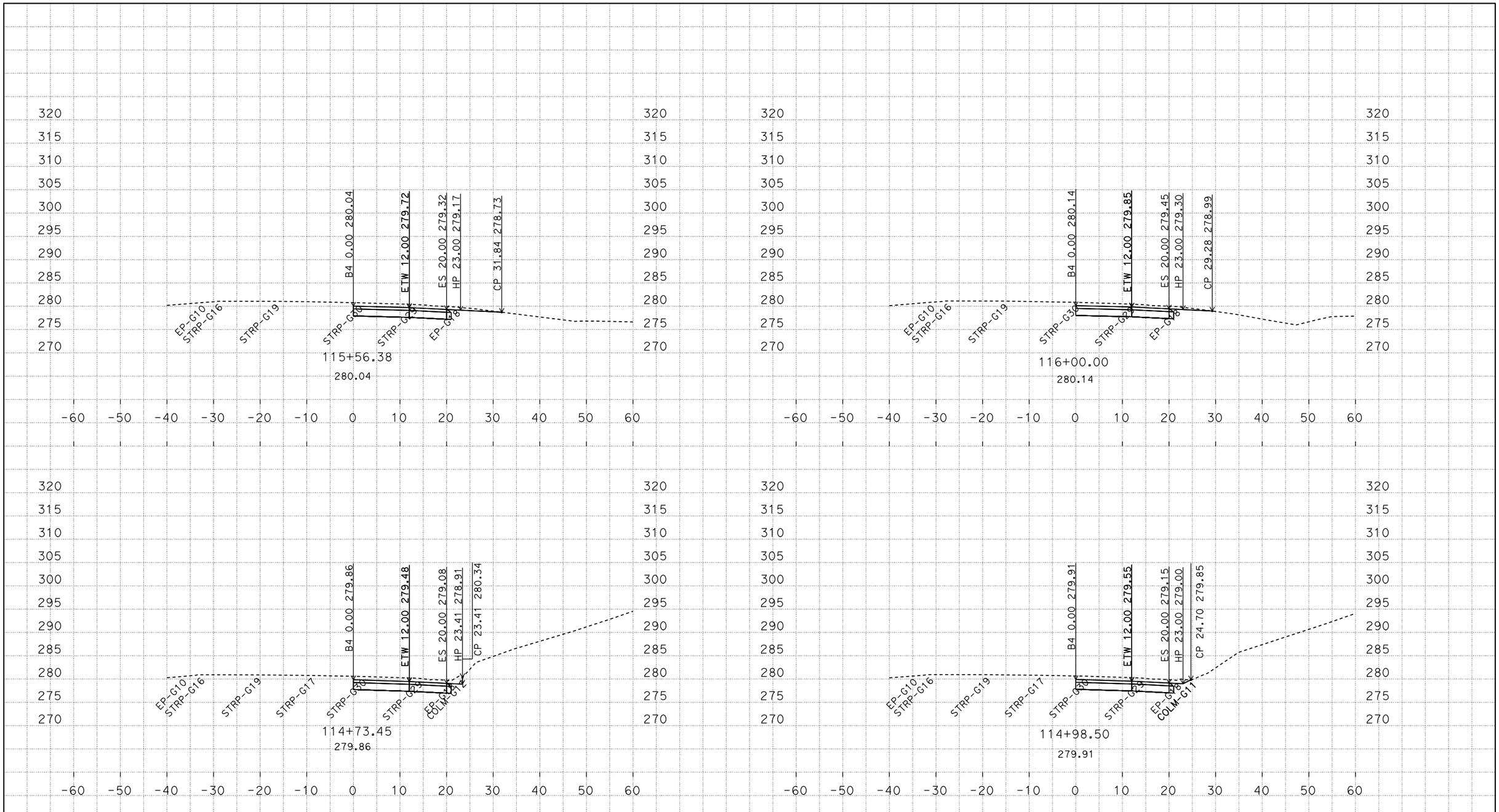

PLOTTED DATE: 04-JUN-2015

SCALE: 1"=10' Horiz.
1"=10' Vert.

CREATED BY: s136771

CONTRACT: 03-0F3704

DIST/CO/RTE/PM: 03/Gle/05/R24.8/R28.6

PROJECT ID: 0312000075

B4
CROSS SECTIONS

P:\proj4\03\0f370\design\c3d\corridors
03-0F370 Location2-Corridor_Final_TEMP_X_C3D_DWG.dwg - 27-Feb-15 2:28 PM

FOR EARTHWORK DEVELOPMENT ONLY

All Dimensions are U.S. Survey Feet

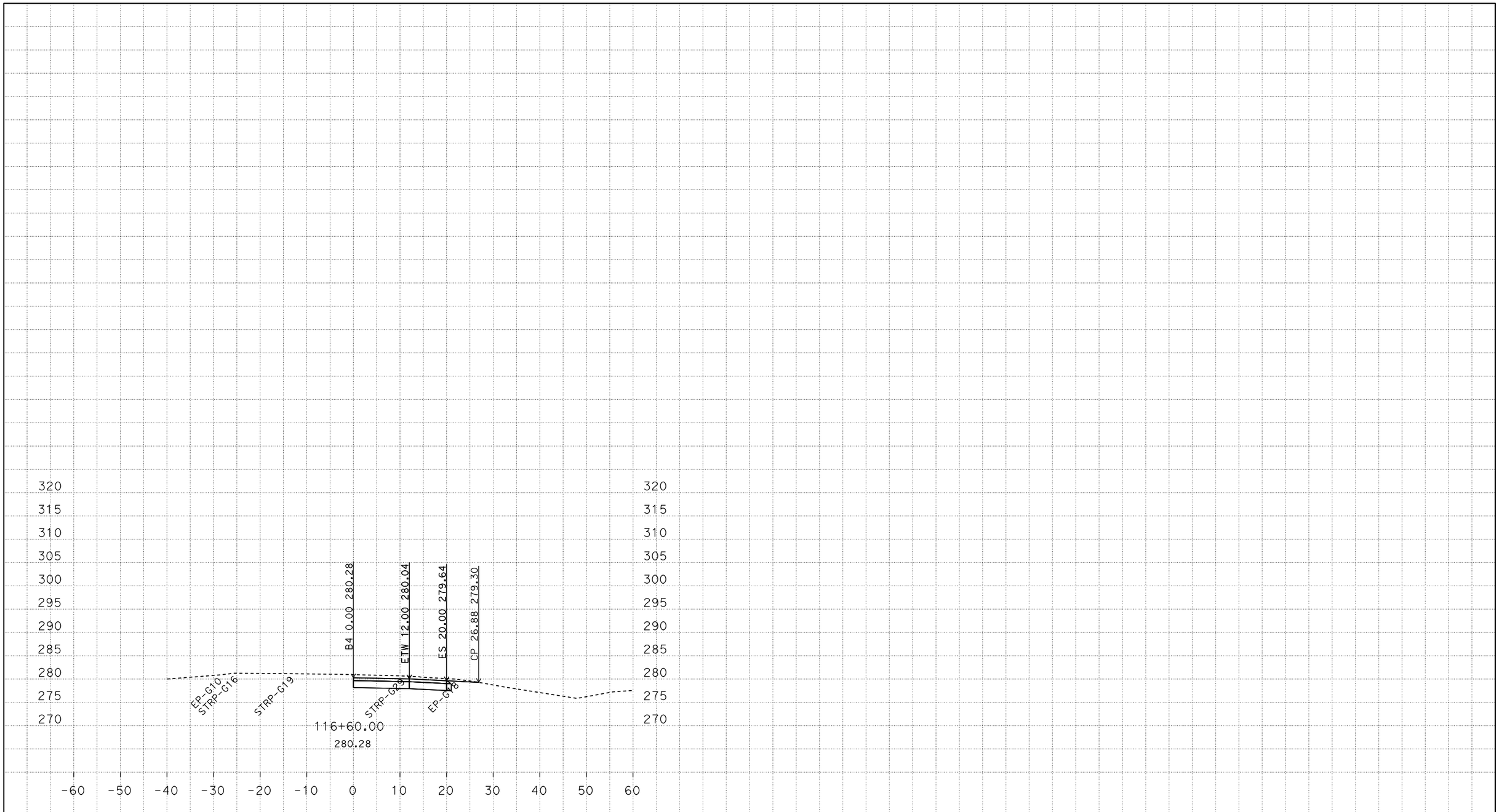

PLOTTED DATE: 04-JUN-2015

SCALE: 1"=10' Horiz.
1"=10' Vert.

CREATED BY: s136771

CONTRACT: 03-0F3704

DIST/CO/RTE/PM: 03/Gle/05/R24.8/R28.6

PROJECT ID: 0312000075

B4

CROSS SECTIONS

P:\proj4\03\0f370\design\c3d\corridors
03-0F370 Location2-Corridor_Final_TEMP_X_C3D_DWG.dwg - 27-Feb-15 2:28 PM

FOR EARTHWORK DEVELOPMENT ONLY

All Dimensions are U.S. Survey Feet

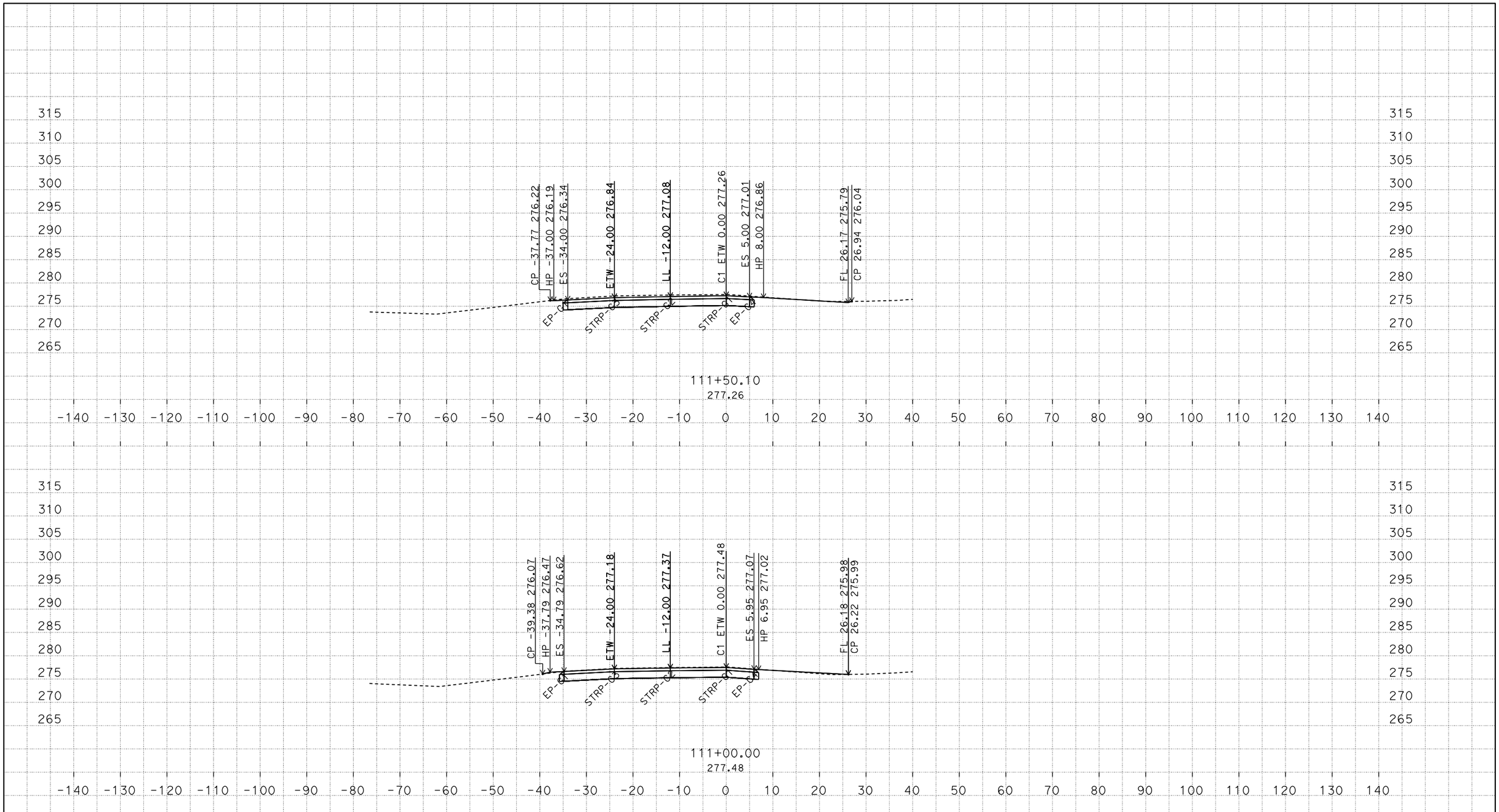

P:\proj4\03\0f370\design\c3d\corridors
03-0F370 Location3-Corridor_Final_TEMP_X_C3D_DWG.dwg - 2-Mar-15 8:11 AM

PLOTTED DATE: 04-JUN-2015

SCALE: 1"=10' Horiz.
1"=10' Vert.

CREATED BY: s136771

CONTRACT: 03-0F3704
DIST/CO/RTE/PM: 03/Gle/05/R24.8/R28.6
PROJECT ID: 0312000075

C1
CROSS SECTIONS
1 OF 11

FOR EARTHWORK DEVELOPMENT ONLY

All Dimensions are U.S. Survey Feet

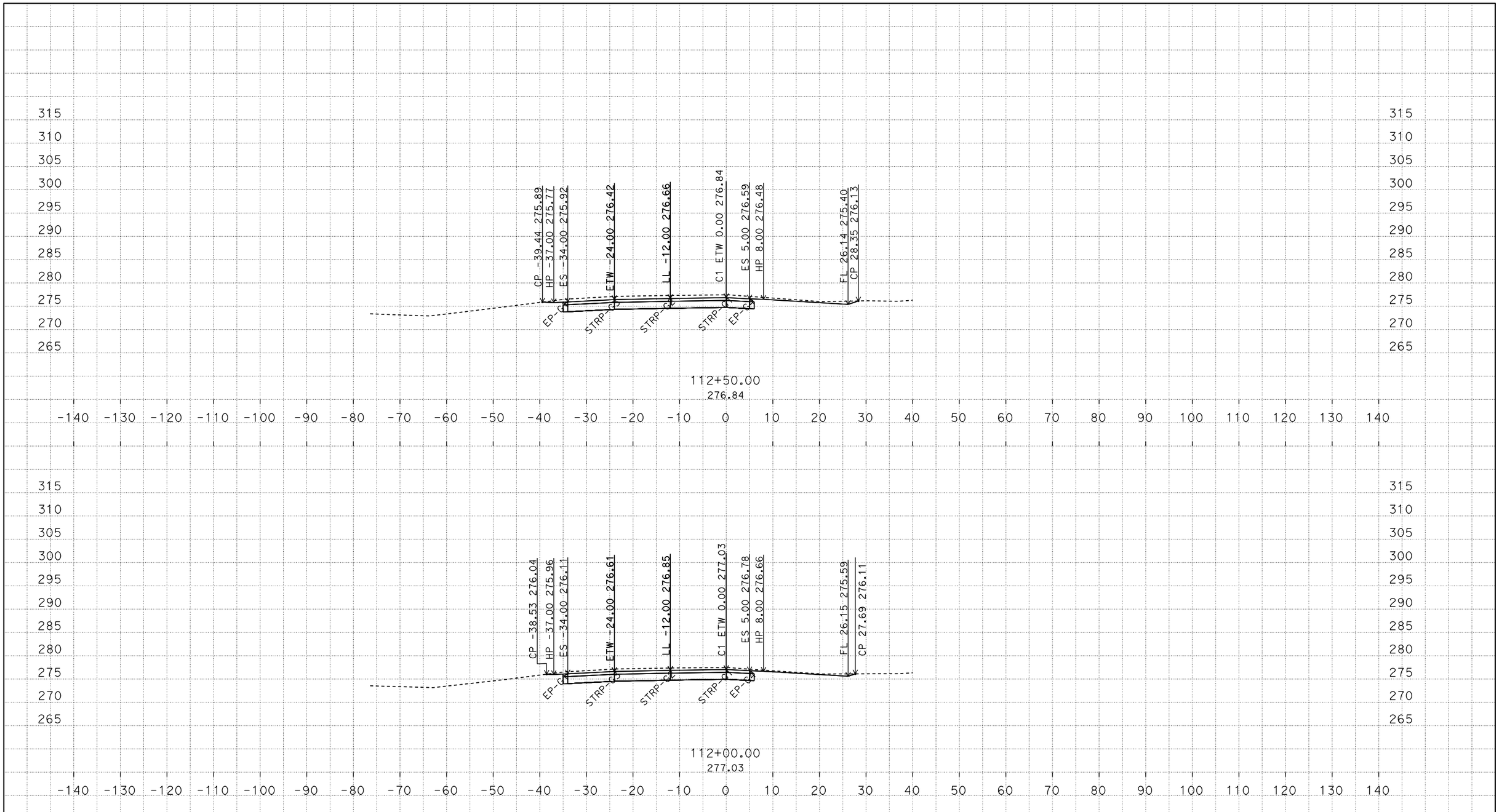

PLOTTED DATE: 04-JUN-2015

SCALE: 1"=10' Horiz.
1"=10' Vert.

CREATED BY: s136771

CONTRACT: 03-0F3704

DIST/CO/RTE/PM: 03/Gle/05/R24.8/R28.6

PROJECT ID: 0312000075

C1
CROSS SECTIONS
2 OF 11

P:\proj4\03\0f370\design\c3d\corridors
03-0F370 Location3-Corridor_Final_TEMP_X_C3D_DWG.dwg - 2-Mar-15 8:11 AM

FOR EARTHWORK DEVELOPMENT ONLY

All Dimensions are U.S. Survey Feet

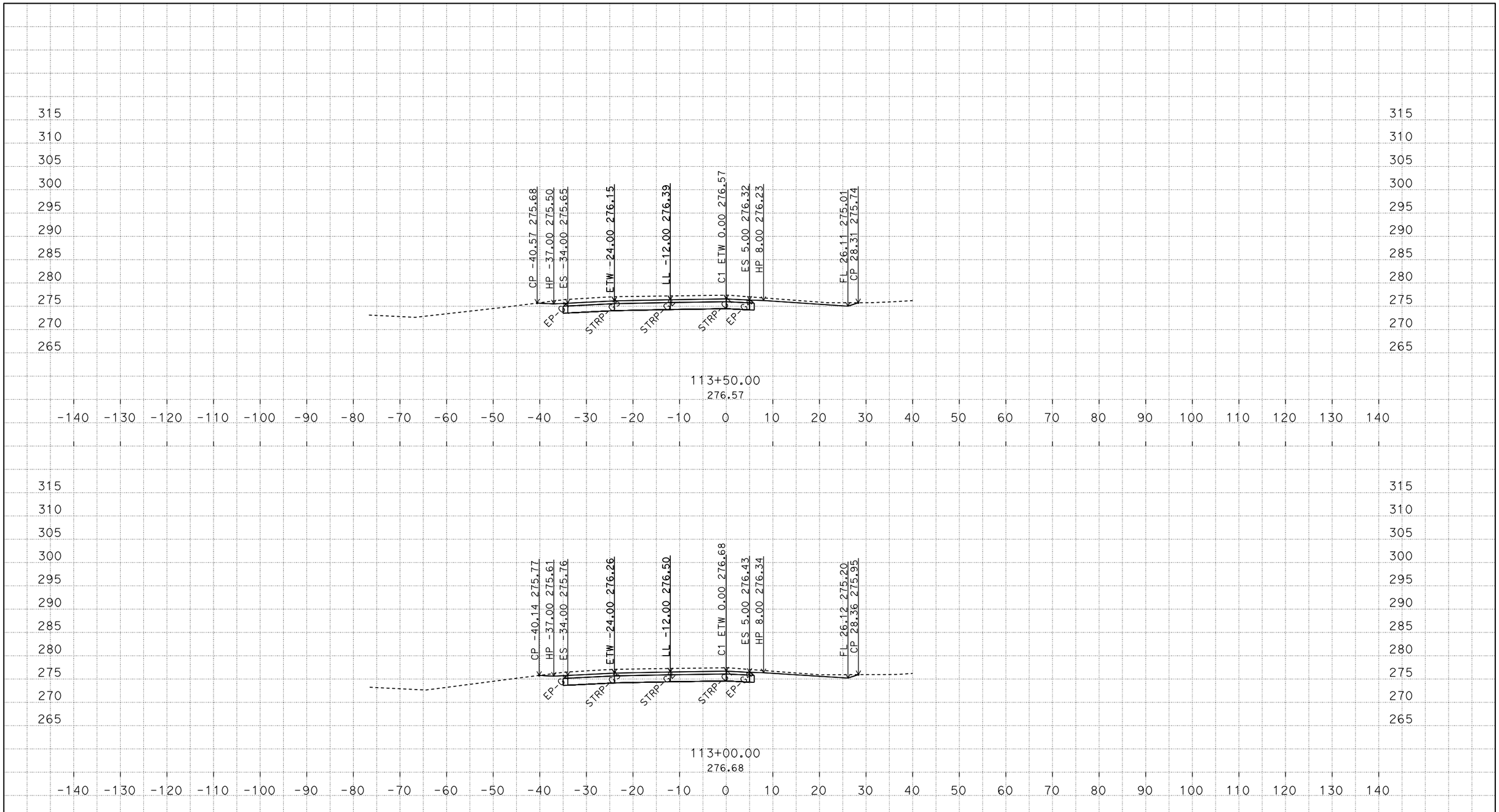

PLOTTED DATE: 04-JUN-2015

SCALE: 1"=10' Horiz.
1"=10' Vert.

CREATED BY: s136771

CONTRACT: 03-0F3704

DIST/CO/RTE/PM: 03/Gle/05/R24.8/R28.6

PROJECT ID: 0312000075

C1
CROSS SECTIONS
3 OF 11

P:\proj4\03\0f370\design\c3d\corridors
03-0F370 Location3-Corridor_Final_TEMP_X_C3D_DWG.dwg - 2-Mar-15 8:11 AM

FOR EARTHWORK DEVELOPMENT ONLY

All Dimensions are U.S. Survey Feet

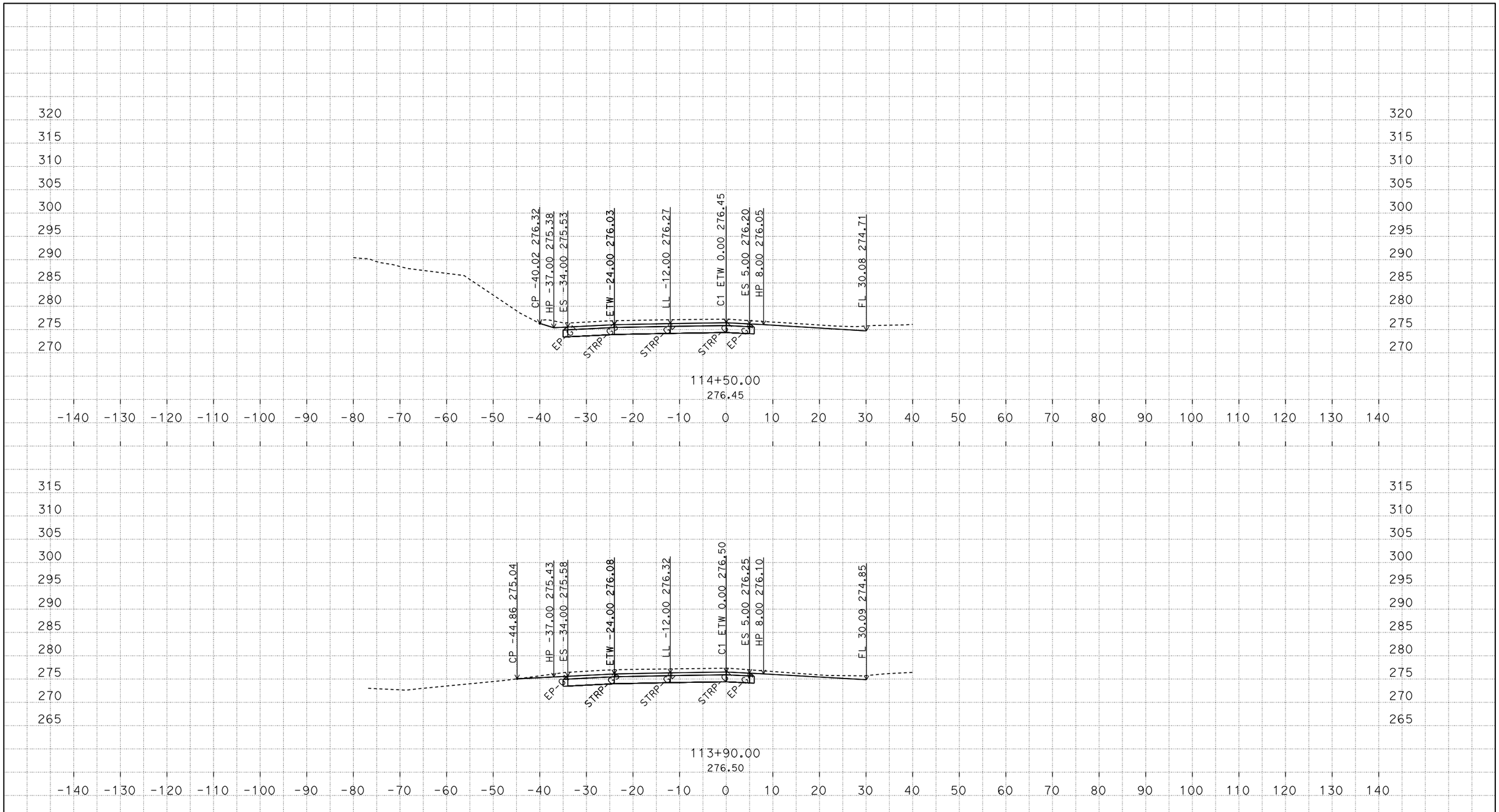

PLOTTED DATE: 04-JUN-2015

SCALE: 1"=10' Horiz.
1"=10' Vert.

CREATED BY: s136771

CONTRACT: 03-0F3704

DIST/CO/RTE/PM: 03/Gle/05/R24.8/R28.6

PROJECT ID: 0312000075

C1
CROSS SECTIONS
4 OF 11

P:\proj4\03\0f370\design\c3d\corridors
03-0F370 Location3-Corridor_Final_TEMP_X_C3D_DWG.dwg - 2-Mar-15 8:11 AM

FOR EARTHWORK DEVELOPMENT ONLY

All Dimensions are U.S. Survey Feet

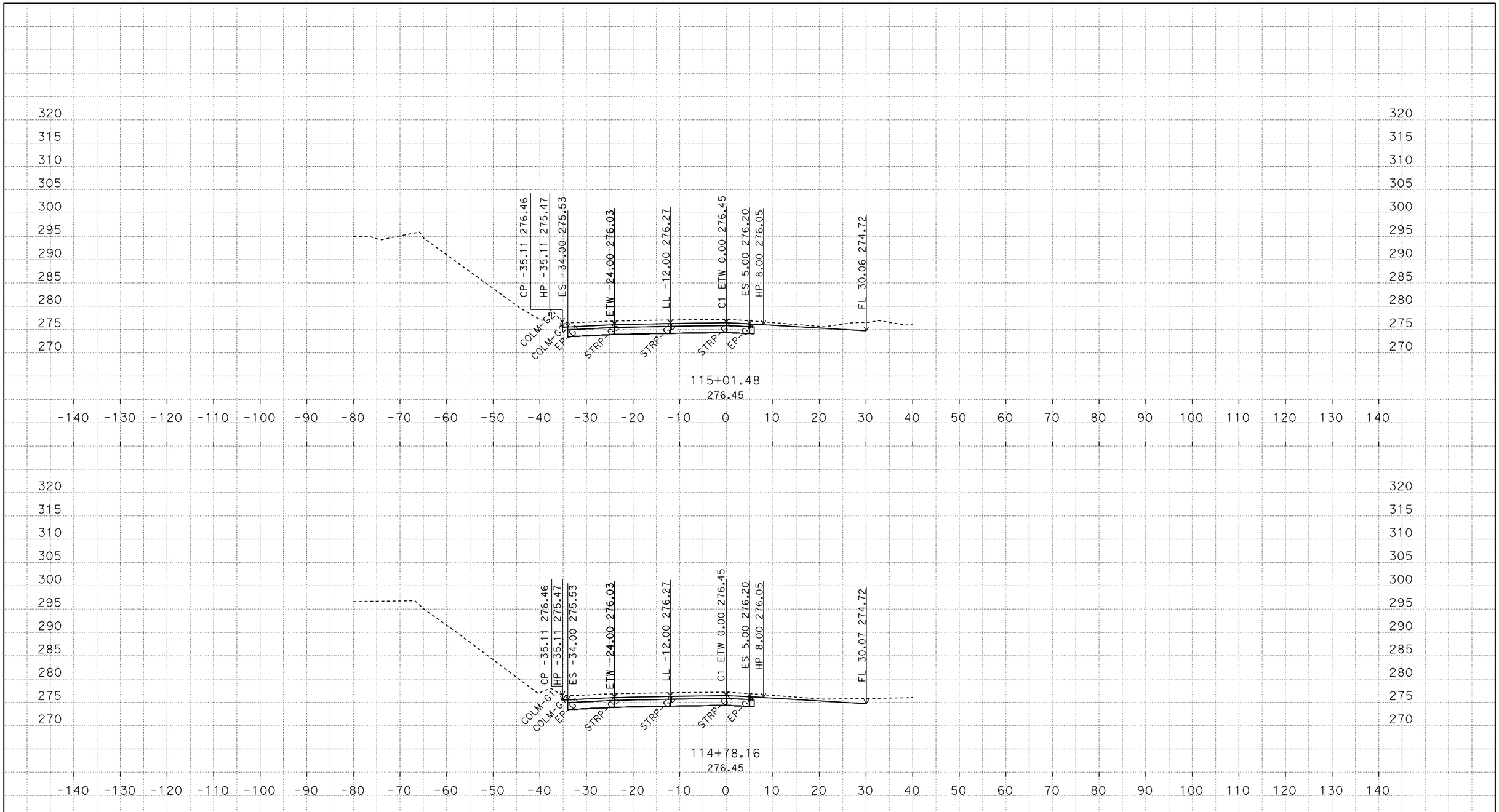

PLOTTED DATE: 04-JUN-2015

SCALE: 1"=10' Horiz.
1"=10' Vert.

CREATED BY: s136771

CONTRACT: 03-0F3704
DIST/CO/RTE/PM: 03/Gle/05/R24.8/R28.6
PROJECT ID: 0312000075

C1
CROSS SECTIONS
5 OF 11

P:\proj4\03\0f370\design\c3d\corridors
03-0F370 Location3-Corridor_Final_TEMP_X_C3D_DWG.dwg - 2-Mar-15 8:11 AM

FOR EARTHWORK DEVELOPMENT ONLY

All Dimensions are U.S. Survey Feet

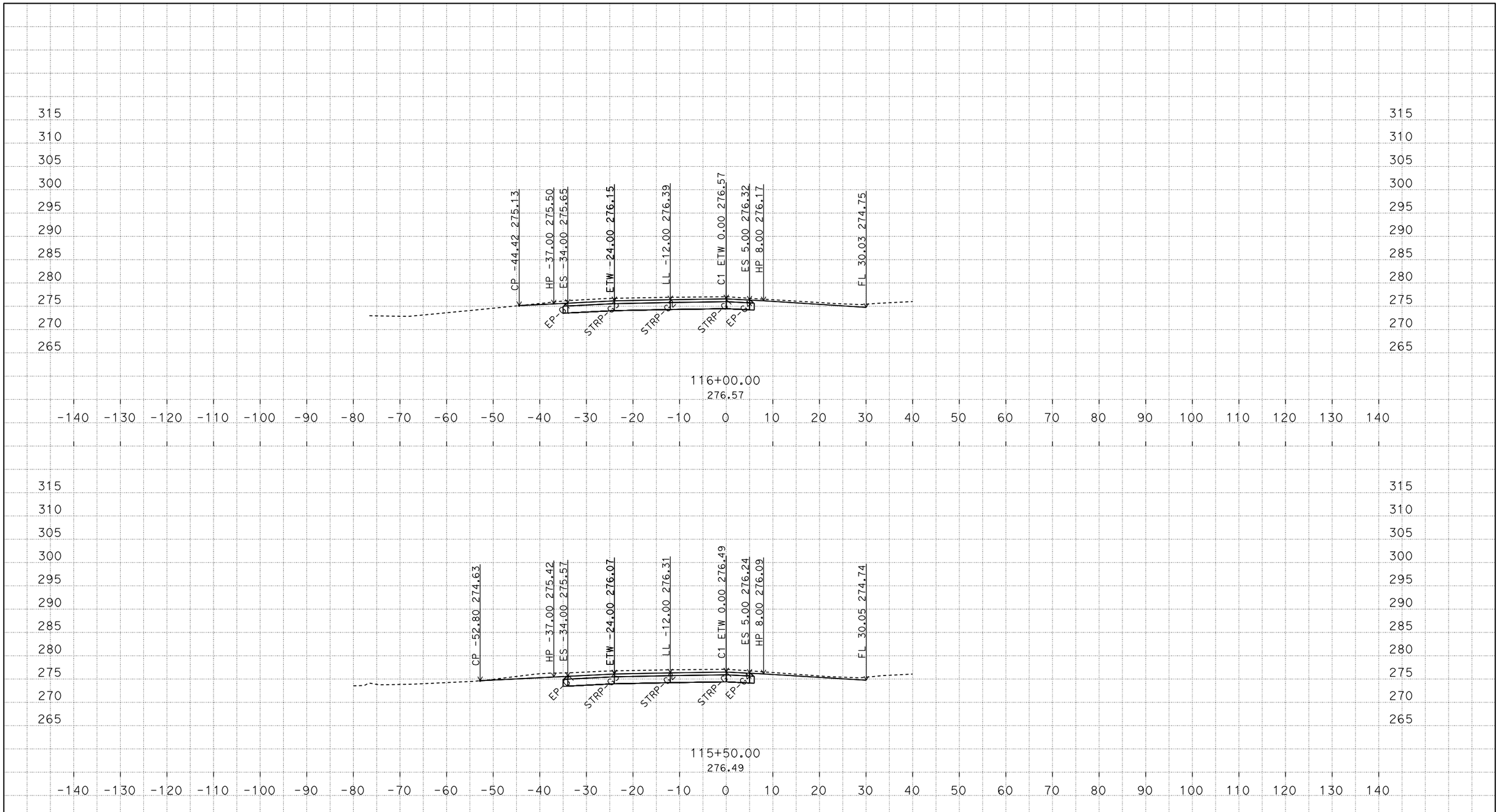

P:\proj4\03\0f370\design\c3d\corridors
03-0F370 Location3-Corridor_Final_TEMP_X_C3D_DWG.dwg - 2-Mar-15 8:11 AM

PLOTTED DATE: 04-JUN-2015

SCALE: 1"=10' Horiz.
1"=10' Vert.

CREATED BY: s136771

CONTRACT: 03-0F3704
DIST/CO/RTE/PM: 03/Gle/05/R24.8/R28.6
PROJECT ID: 0312000075

C1
CROSS SECTIONS
6 OF 11

FOR EARTHWORK DEVELOPMENT ONLY

All Dimensions are U.S. Survey Feet

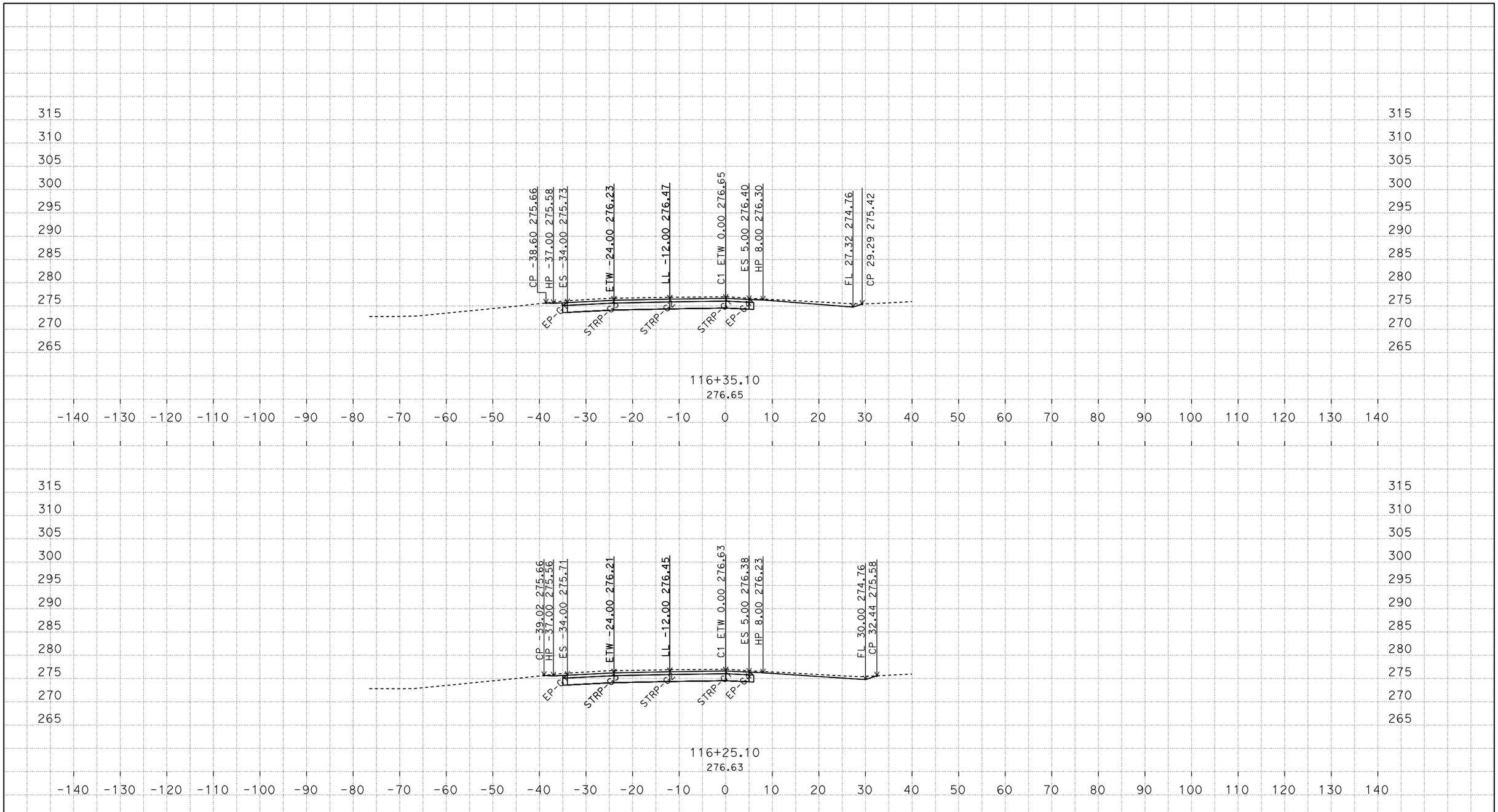

PLOTTED DATE: 04-JUN-2015

SCALE: 1"=10' Horiz.
1"=10' Vert.

CREATED BY: s136771

CONTRACT: 03-0F3704

DIST/CO/RTE/PM: 03/Gle/05/R24.8/R28.6

PROJECT ID: 0312000075

C1
CROSS SECTIONS
7 OF 11

P:\proj4\03\0f370\design\c3d\corridors
03-0F370 Location3-Corridor_Final_TEMP_X_C3D_DWG.dwg - 2-Mar-15 8:11 AM

FOR EARTHWORK DEVELOPMENT ONLY

All Dimensions are U.S. Survey Feet

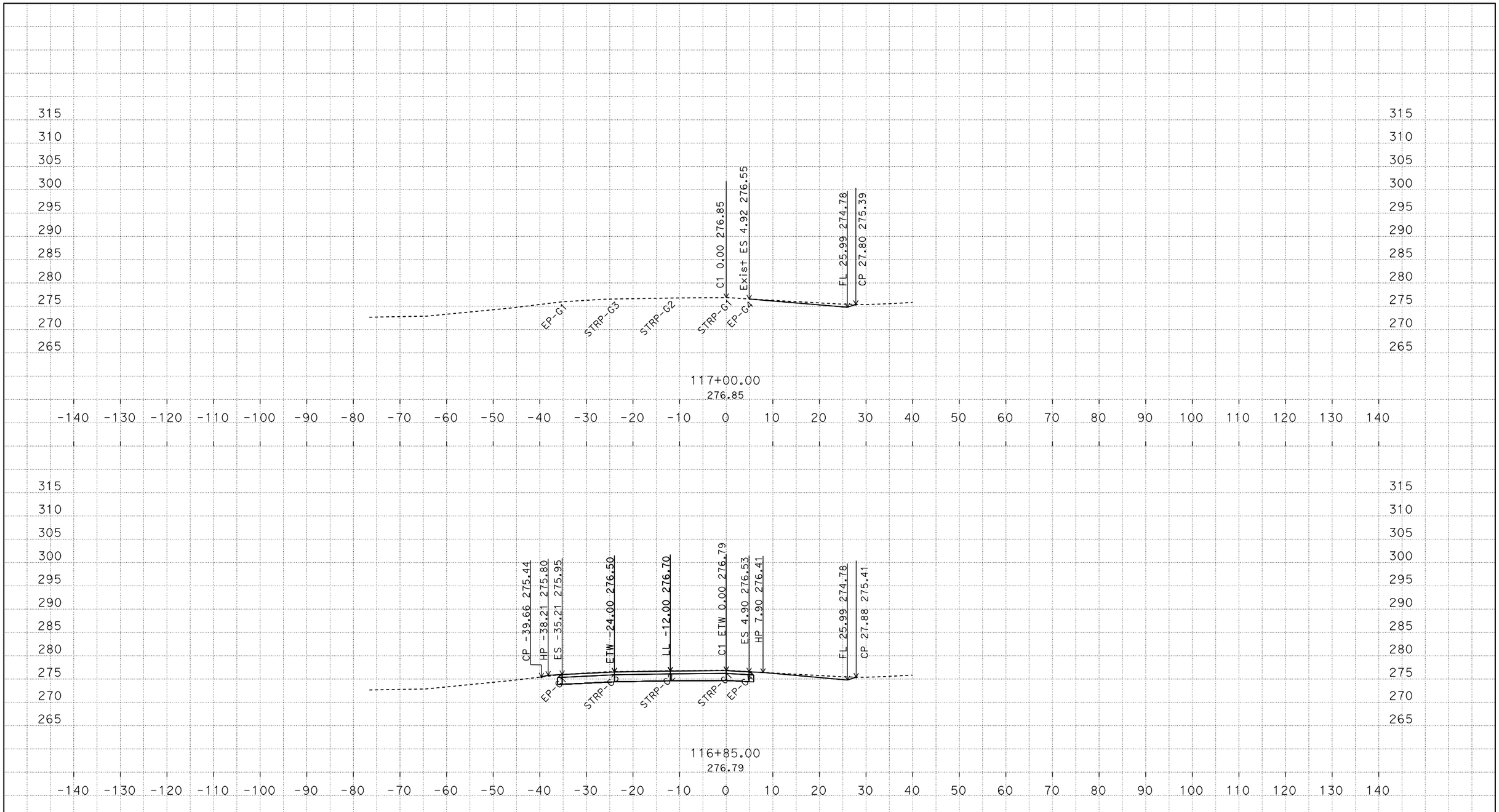

PLOTTED DATE: 04-JUN-2015

SCALE: 1"=10' Horiz.
1"=10' Vert.

CREATED BY: s136771

CONTRACT: 03-0F3704

DIST/CO/RTE/PM: 03/Gle/05/R24.8/R28.6

PROJECT ID: 0312000075

C1
CROSS SECTIONS

P:\proj4\03\0f370\design\c3d\corridors
03-0F370 Location3-Corridor_Final_TEMP_X_C3D_DWG.dwg - 2-Mar-15 8:11 AM

FOR EARTHWORK DEVELOPMENT ONLY

All Dimensions are U.S. Survey Feet

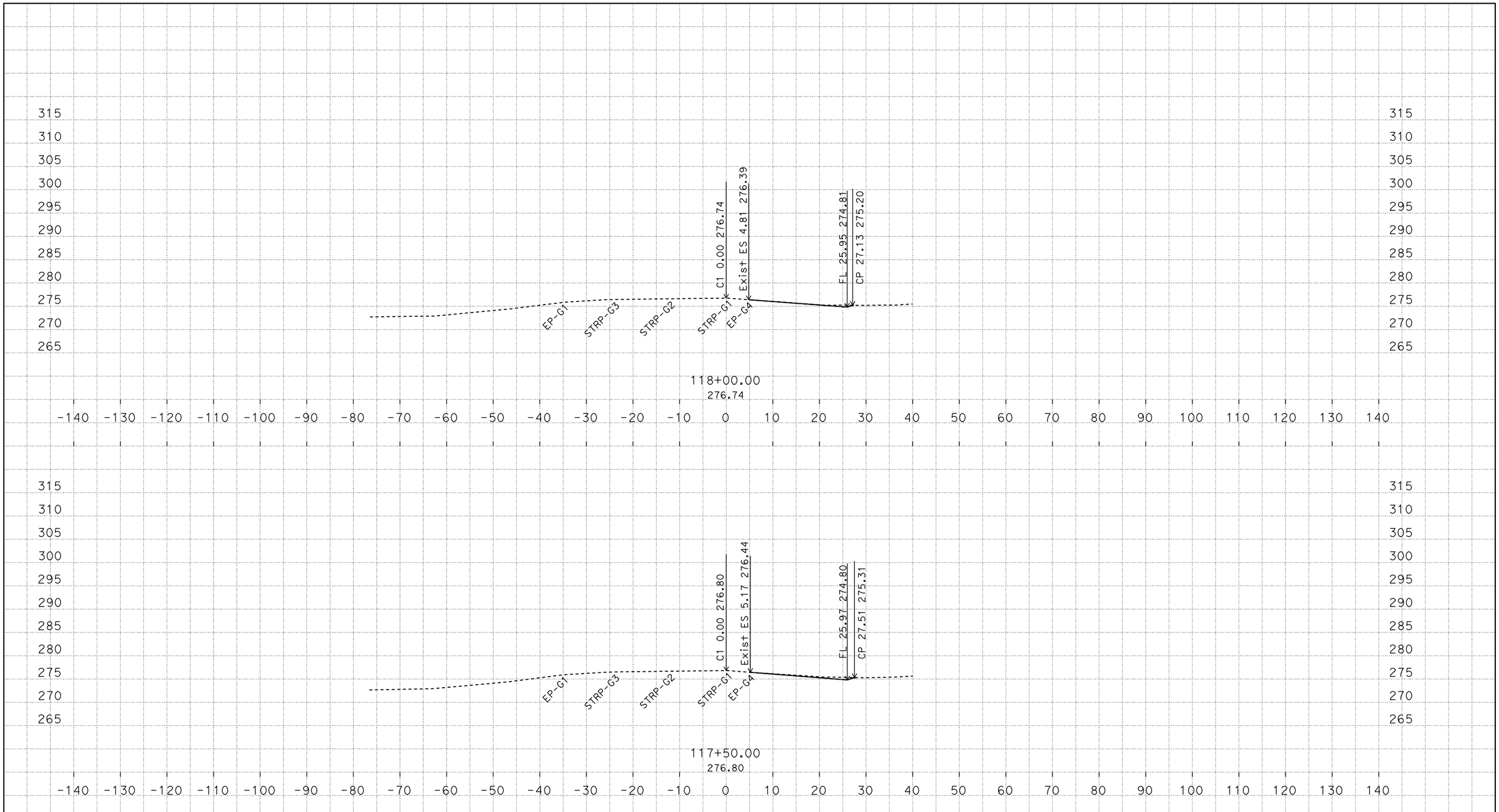

PLOTTED DATE: 04-JUN-2015

SCALE: 1"=10' Horiz.
1"=10' Vert.

CREATED BY: s136771

CONTRACT: 03-0F3704

DIST/CO/RTE/PM: 03/Gle/05/R24.8/R28.6

PROJECT ID: 0312000075

C1
CROSS SECTIONS
9 OF 11

P:\proj4\03\0f370\design\c3d\corridors
03-0F370 Location3-Corridor_Final_TEMP_X_C3D_DWG.dwg - 2-Mar-15 8:11 AM

FOR EARTHWORK DEVELOPMENT ONLY

All Dimensions are U.S. Survey Feet

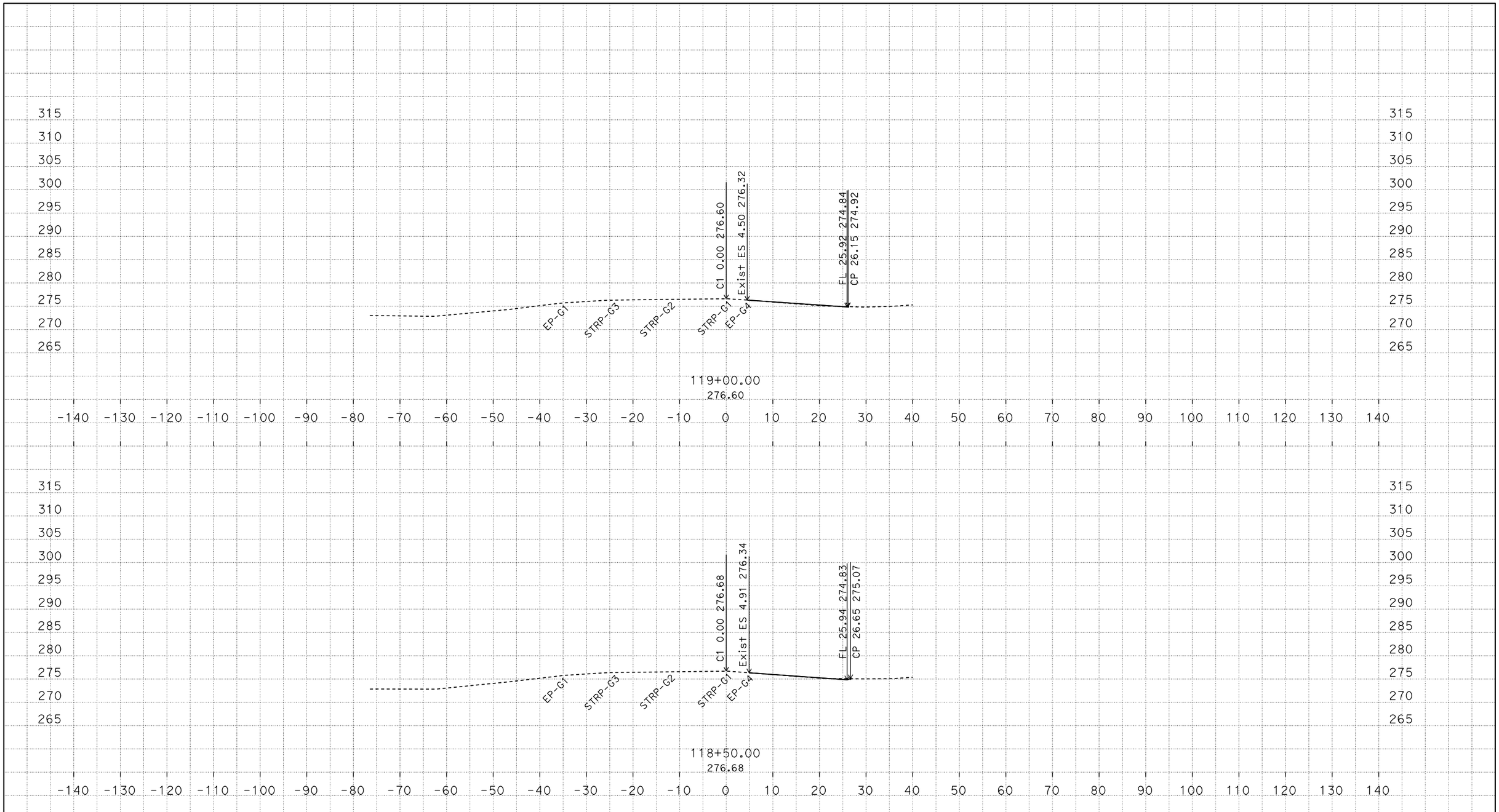

PLOTTED DATE: 04-JUN-2015

SCALE: 1"=10' Horiz.
1"=10' Vert.

CREATED BY: s136771

CONTRACT: 03-0F3704

DIST/CO/RTE/PM: 03/Gle/05/R24.8/R28.6

PROJECT ID: 0312000075

C1
CROSS SECTIONS

P:\proj4\03\0f370\design\c3d\corridors
03-0F370 Location3-Corridor_Final_TEMP_X_C3D_DWG.dwg - 2-Mar-15 8:11 AM

FOR EARTHWORK DEVELOPMENT ONLY

All Dimensions are U.S. Survey Feet

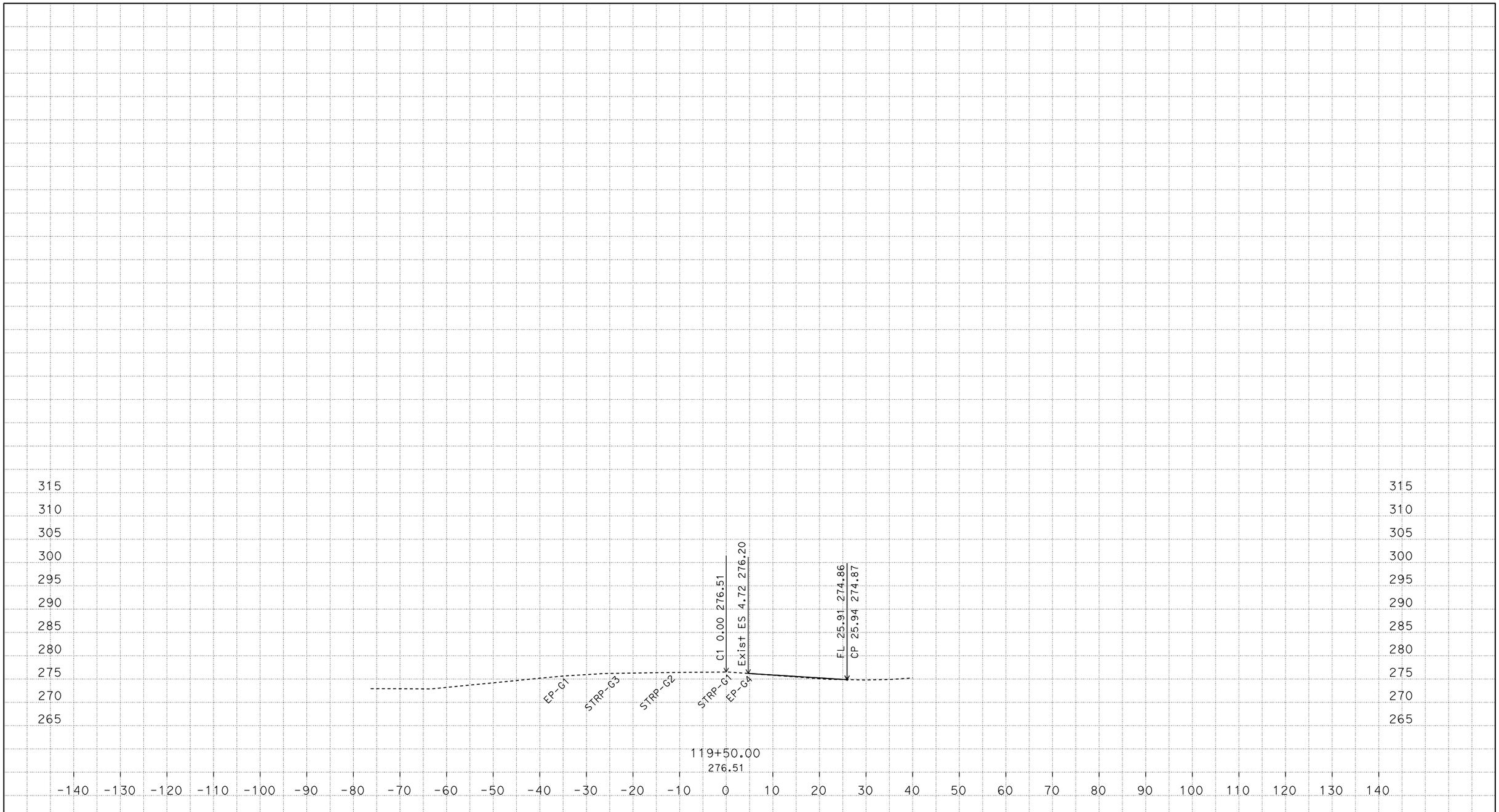

PLOTTED DATE: 04-JUN-2015

SCALE: 1"=10' Horiz.
1"=10' Vert.

CREATED BY: s136771

CONTRACT: 03-0F3704

DIST/CO/RTE/PM: 03/Gle/05/R24.8/R28.6

PROJECT ID: 0312000075

C1
CROSS SECTIONS

P:\proj4\03\0f370\design\c3d\corridors
03-0F370 Location3-Corridor_Final_TEMP_X_C3D_DWG.dwg - 2-Mar-15 8:11 AM

FOR EARTHWORK DEVELOPMENT ONLY

All Dimensions are U.S. Survey Feet

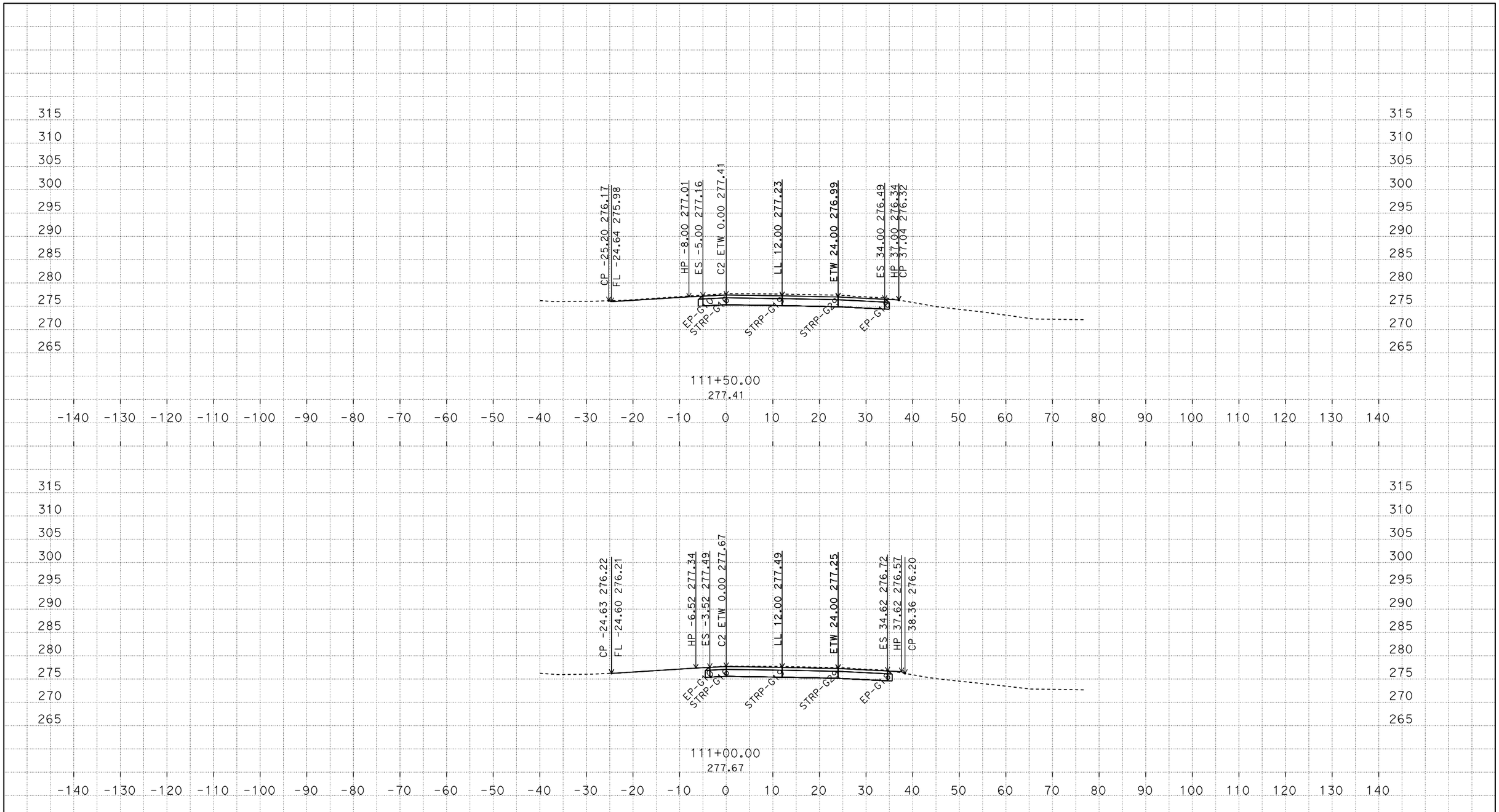

P:\proj4\03\0f370\design\c3d\corridors
03-0F370 Location3-Corridor_Final_TEMP_X_C3D_DWG.dwg - 2-Mar-15 8:11 AM

PLOTTED DATE: 04-JUN-2015

SCALE: 1"=10' Horiz.
1"=10' Vert.

CREATED BY: s136771

CONTRACT: 03-0F3704
DIST/CO/RTE/PM: 03/Gle/05/R24.8/R28.6
PROJECT ID: 0312000075

C2
CROSS SECTIONS
1 OF 11

FOR EARTHWORK DEVELOPMENT ONLY

All Dimensions are U.S. Survey Feet

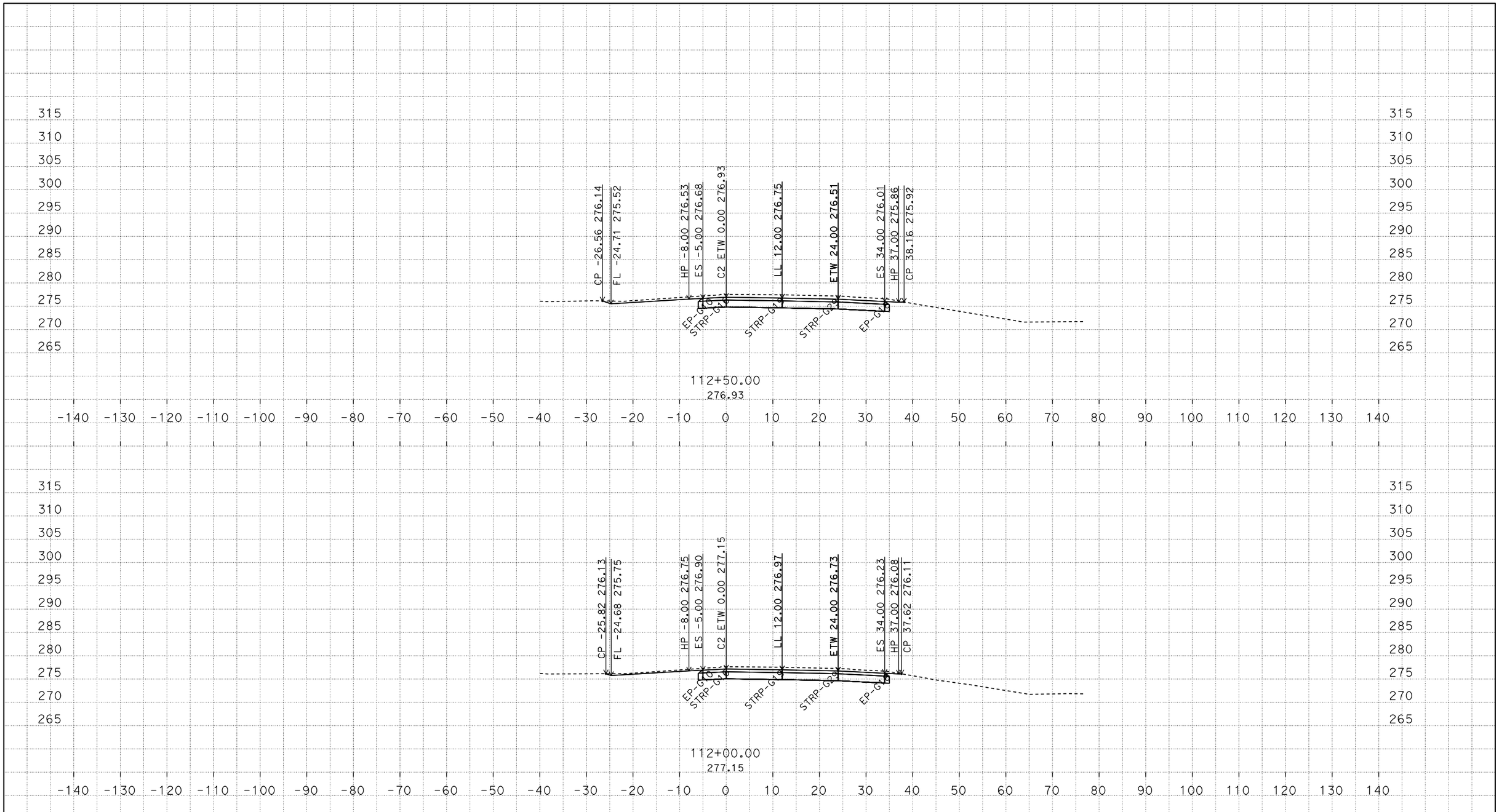

P:\proj4\03\0f370\design\c3d\corridors
03-0F370 Location3-Corridor_Final_TEMP_X_C3D_DWG.dwg - 2-Mar-15 8:11 AM

PLOTTED DATE: 04-JUN-2015

SCALE: 1"=10' Horiz.
1"=10' Vert.

CREATED BY: s136771

CONTRACT: 03-0F3704
DIST/CO/RTE/PM: 03/Gle/05/R24.8/R28.6
PROJECT ID: 0312000075

C2
CROSS SECTIONS
2 OF 11

FOR EARTHWORK DEVELOPMENT ONLY

All Dimensions are U.S. Survey Feet

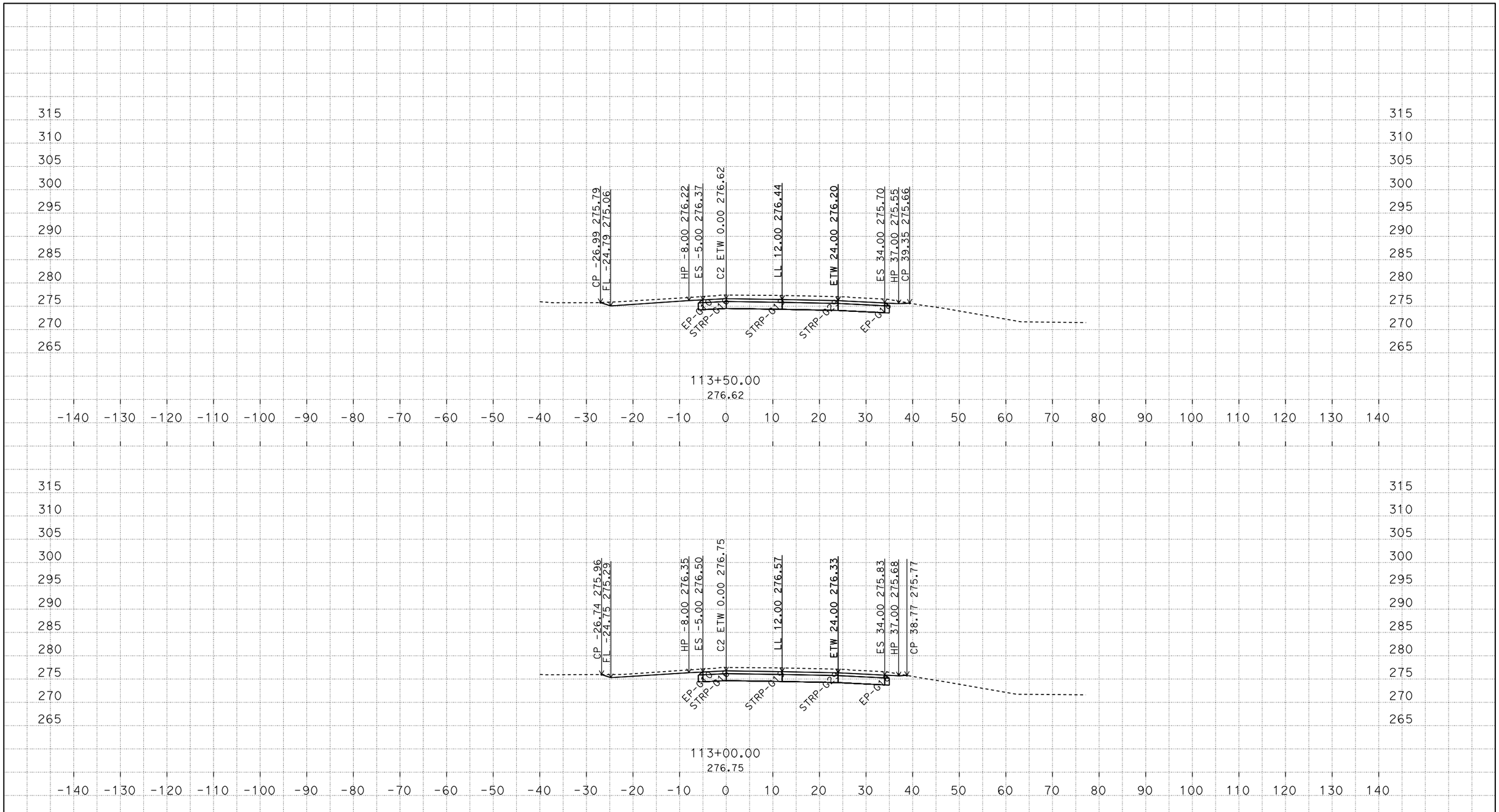

P:\proj4\03\0f370\design\c3d\corridors
03-0F370 Location3-Corridor_Final_TEMP_X_C3D_DWG.dwg - 2-Mar-15 8:11 AM

PLOTTED DATE: 04-JUN-2015

SCALE: 1"=10' Horiz.
1"=10' Vert.

CREATED BY: s136771

CONTRACT: 03-0F3704

DIST/CO/RTE/PM: 03/Gle/05/R24.8/R28.6

PROJECT ID: 0312000075

C2
CROSS SECTIONS
3 OF 11

FOR EARTHWORK DEVELOPMENT ONLY

All Dimensions are U.S. Survey Feet

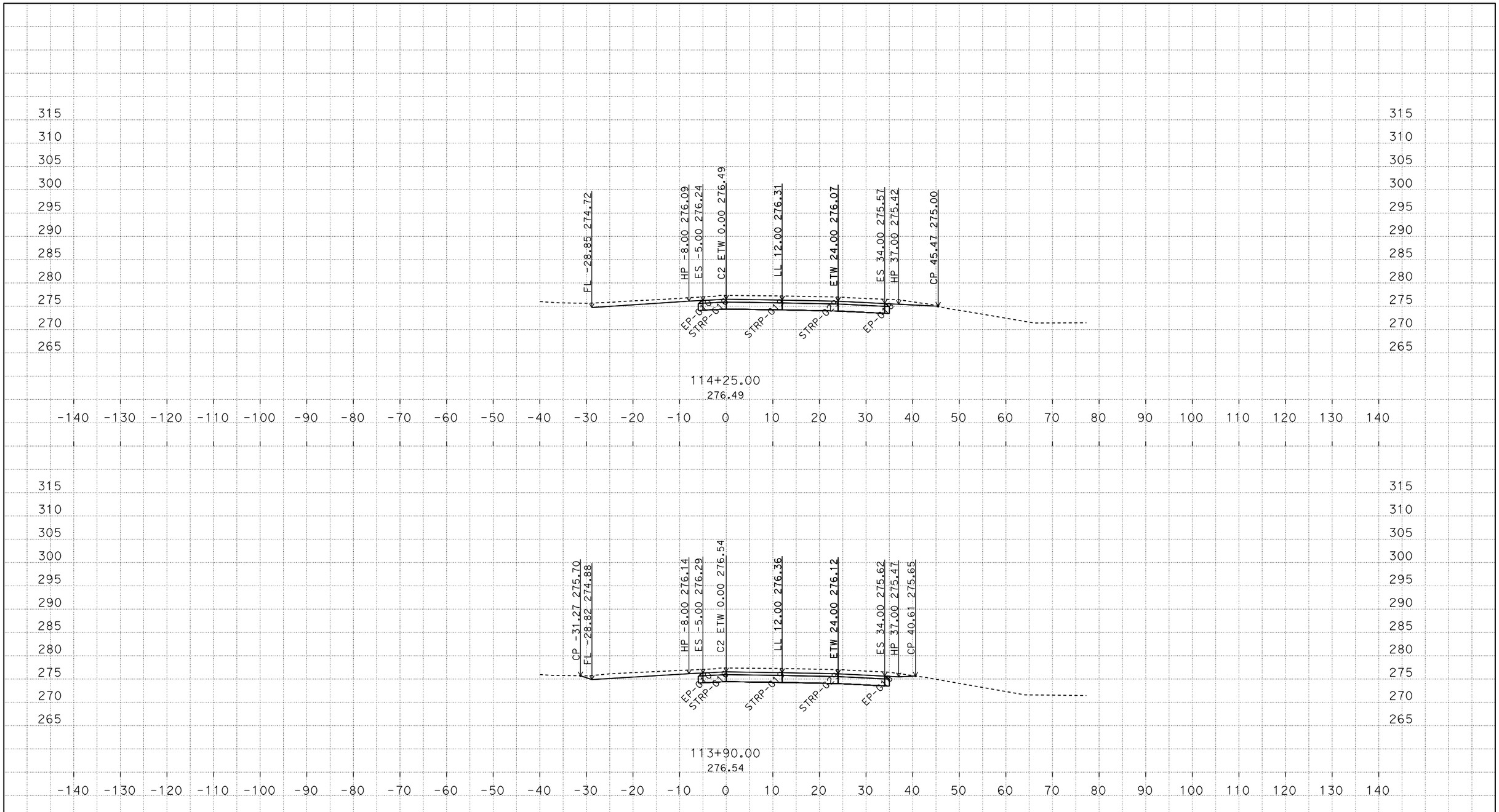

P:\proj4\03\0f370\design\c3d\corridors
03-0F370 Location3-Corridor_Final_TEMP_X_C3D_DWG.dwg - 2-Mar-15 8:11 AM

PLOTTED DATE: 04-JUN-2015

SCALE: 1"=10' Horiz.
1"=10' Vert.

CREATED BY: s136771

CONTRACT: 03-0F3704
DIST/CO/RTE/PM: 03/Gle/05/R24.8/R28.6
PROJECT ID: 0312000075

C2
CROSS SECTIONS
4 OF 11

FOR EARTHWORK DEVELOPMENT ONLY

All Dimensions are U.S. Survey Feet

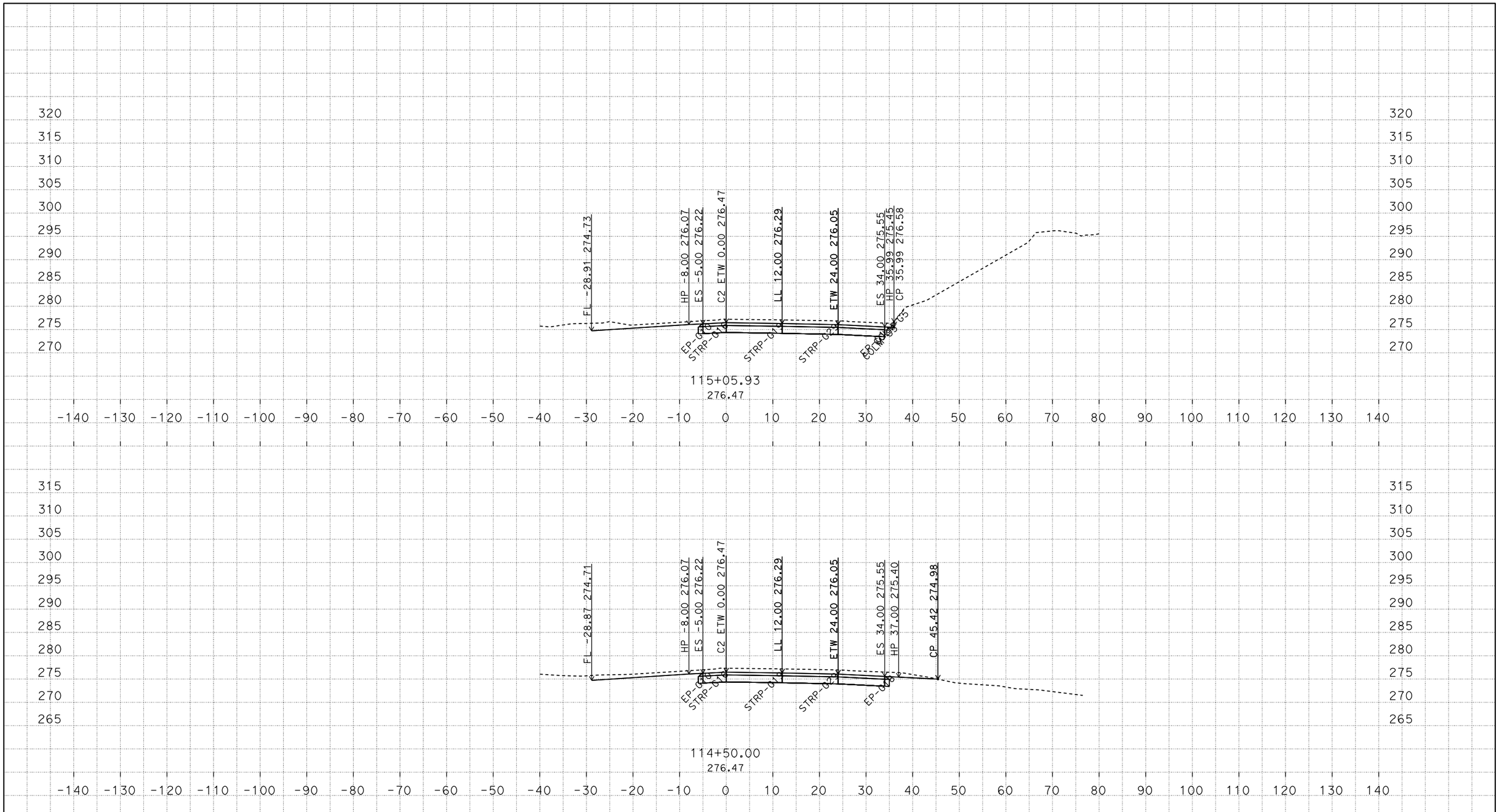

P:\proj4\03\0f370\design\c3d\corridors
03-0F370 Location3-Corridor_Final_TEMP_X_C3D_DWG.dwg - 2-Mar-15 8:11 AM

PLOTTED DATE: 04-JUN-2015

SCALE: 1"=10' Horiz.
1"=10' Vert.

CREATED BY: s136771

CONTRACT: 03-0F3704
DIST/CO/RTE/PM: 03/Gle/05/R24.8/R28.6
PROJECT ID: 0312000075

C2
CROSS SECTIONS
5 OF 11

FOR EARTHWORK DEVELOPMENT ONLY

All Dimensions are U.S. Survey Feet

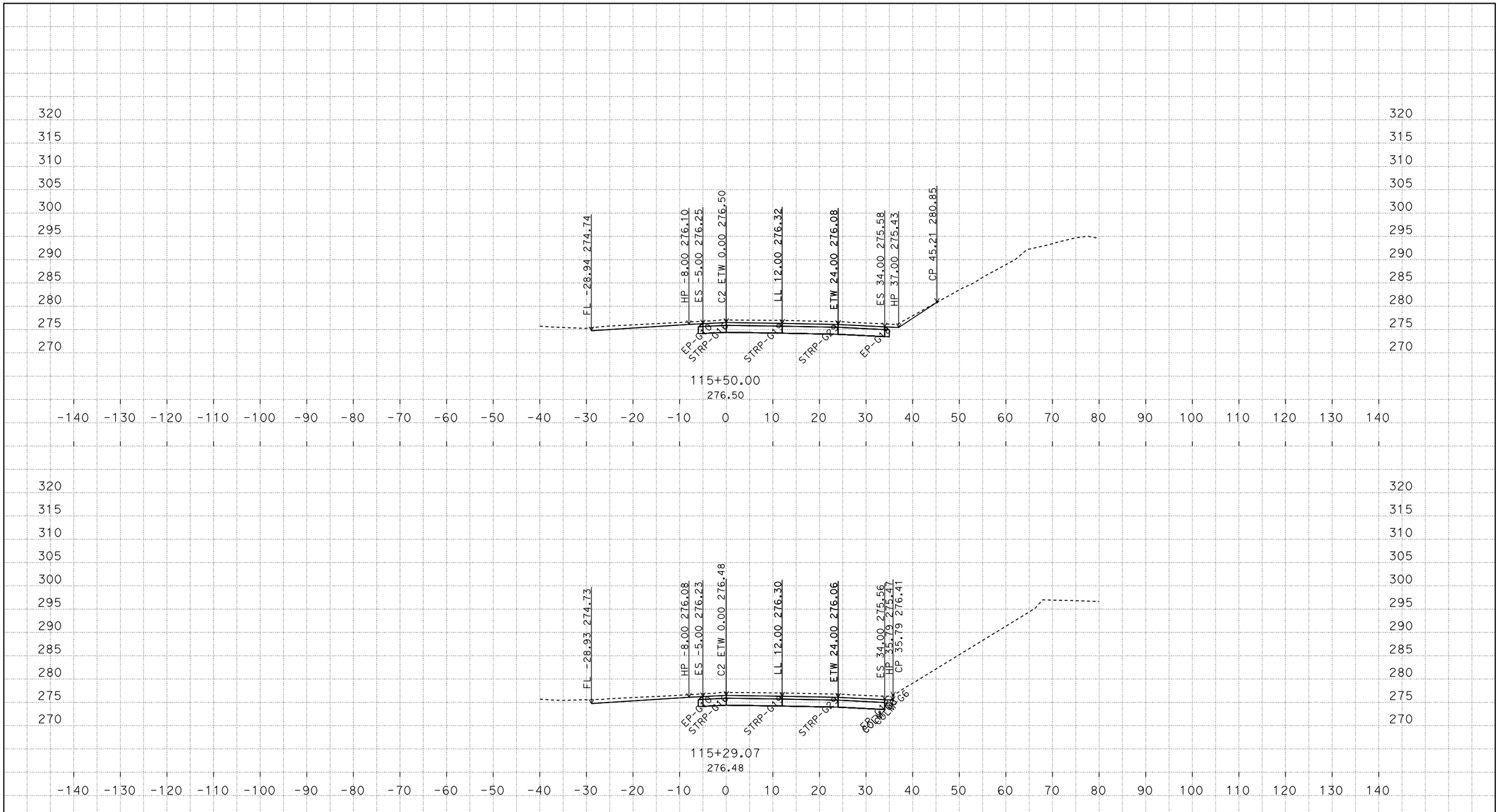

P:\proj4\03\0f370\design\c3d\corridors
03-0F370 Location3-Corridor_Final_TEMP_X_C3D_DWG.dwg - 2-Mar-15 8:11 AM

PLOTTED DATE: 04-JUN-2015

SCALE: 1"=10' Horiz.
1"=10' Vert.

CREATED BY: s136771

CONTRACT: 03-0F3704
DIST/CO/RTE/PM: 03/Gle/05/R24.8/R28.6
PROJECT ID: 0312000075

C2
CROSS SECTIONS
6 OF 11

FOR EARTHWORK DEVELOPMENT ONLY

All Dimensions are U.S. Survey Feet

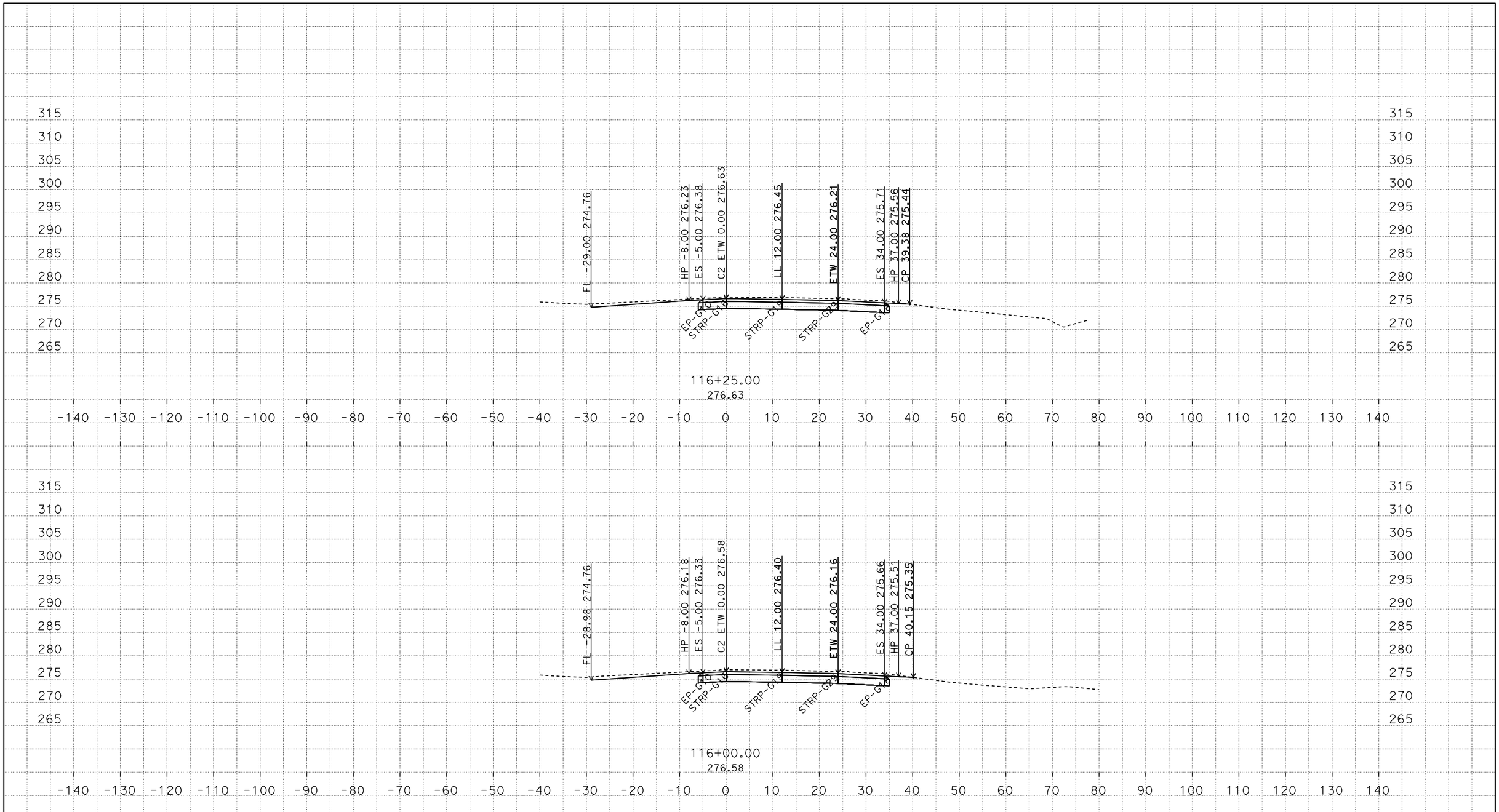

P:\proj4\03\0f370\design\c3d\corridors
03-0F370 Location3-Corridor_Final_TEMP_X_C3D_DWG.dwg - 2-Mar-15 8:11 AM

PLOTTED DATE: 04-JUN-2015

SCALE: 1"=10' Horiz.
1"=10' Vert.

CREATED BY: s136771

CONTRACT: 03-0F3704
DIST/CO/RTE/PM: 03/Gle/05/R24.8/R28.6
PROJECT ID: 0312000075

C2
CROSS SECTIONS
7 OF 11

FOR EARTHWORK DEVELOPMENT ONLY

All Dimensions are U.S. Survey Feet

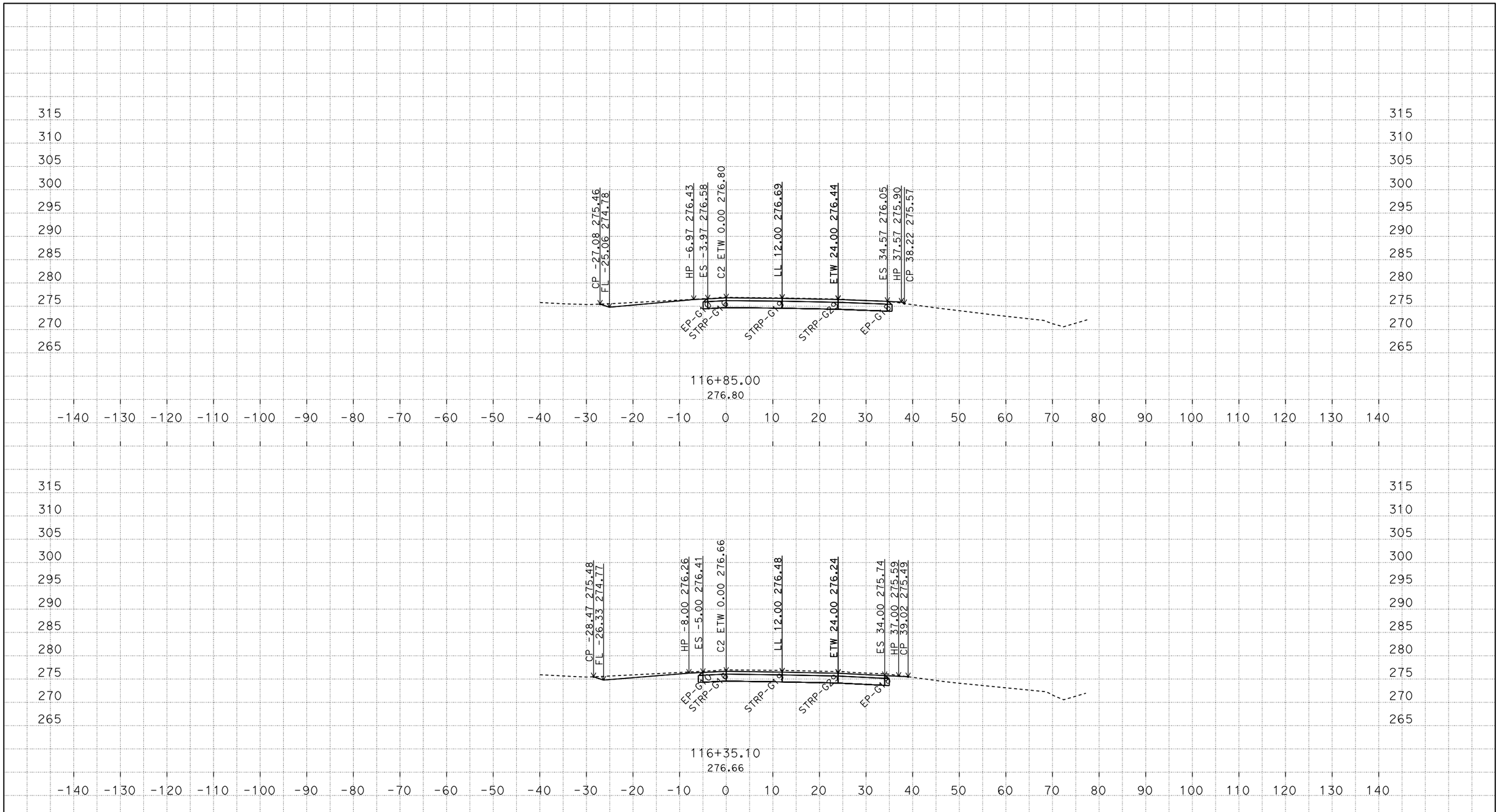

P:\proj4\03\0f370\design\c3d\corridors
03-0F370 Location3-Corridor_Final_TEMP_X_C3D_DWG.dwg - 2-Mar-15 8:11 AM

PLOTTED DATE: 04-JUN-2015

SCALE: 1"=10' Horiz.
1"=10' Vert.

CREATED BY: s136771

CONTRACT: 03-0F3704
DIST/CO/RTE/PM: 03/Gle/05/R24.8/R28.6
PROJECT ID: 0312000075

C2
CROSS SECTIONS
8 OF 11

FOR EARTHWORK DEVELOPMENT ONLY

All Dimensions are U.S. Survey Feet

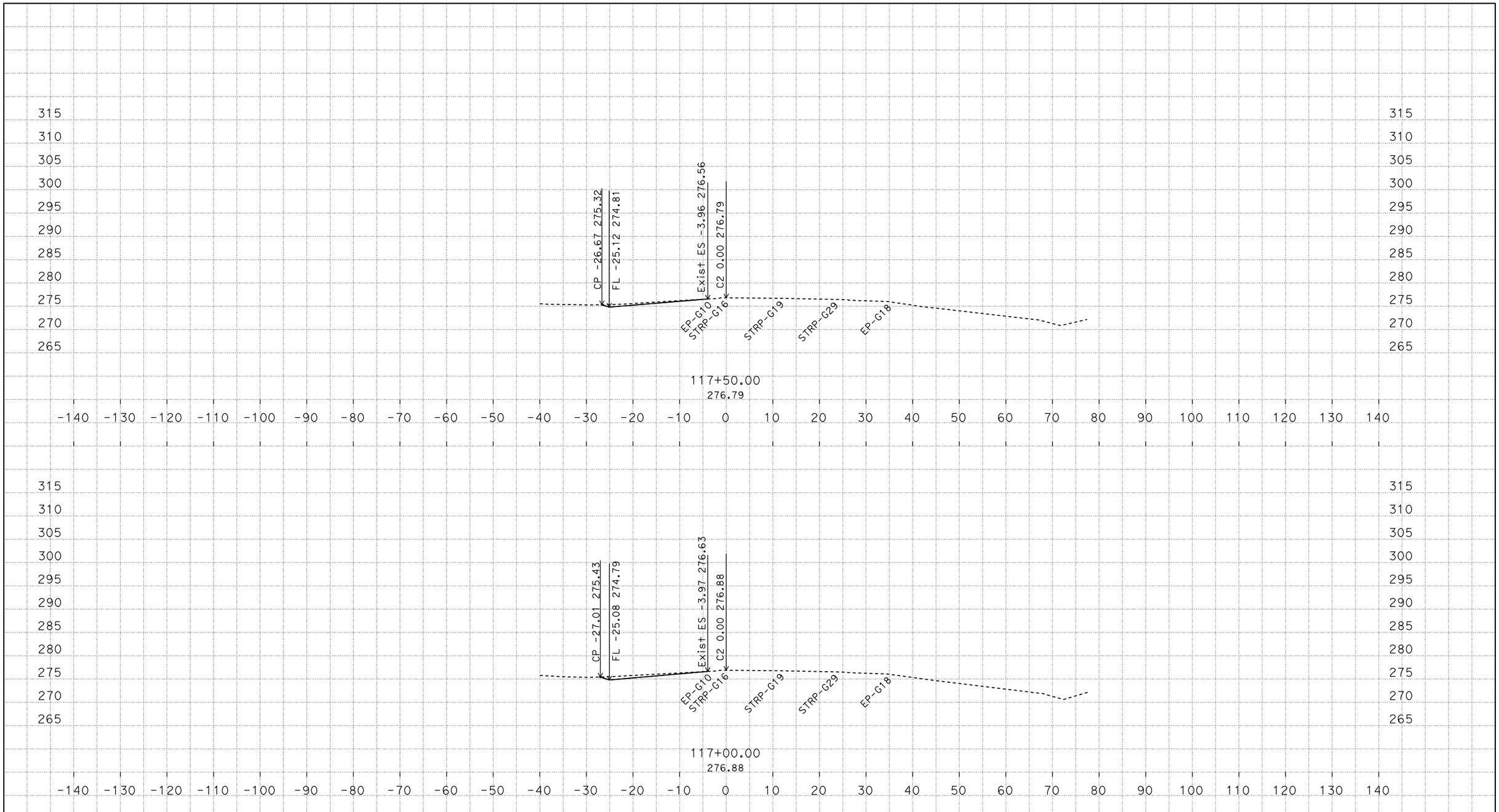

P:\proj4\03\0f370\design\c3d\corridors
03-0F370 Location3-Corridor_Final_TEMP_X_C3D_DWG.dwg - 2-Mar-15 8:11 AM

PLOTTED DATE: 04-JUN-2015

SCALE: 1"=10' Horiz.
1"=10' Vert.

CREATED BY: s124361

CONTRACT: 03-0F3704
DIST/CO/RTE/PM: 03/Gle/05/R24.8/R28.6
PROJECT ID: 0312000075

C2
CROSS SECTIONS
9 OF 11

FOR EARTHWORK DEVELOPMENT ONLY

All Dimensions are U.S. Survey Feet

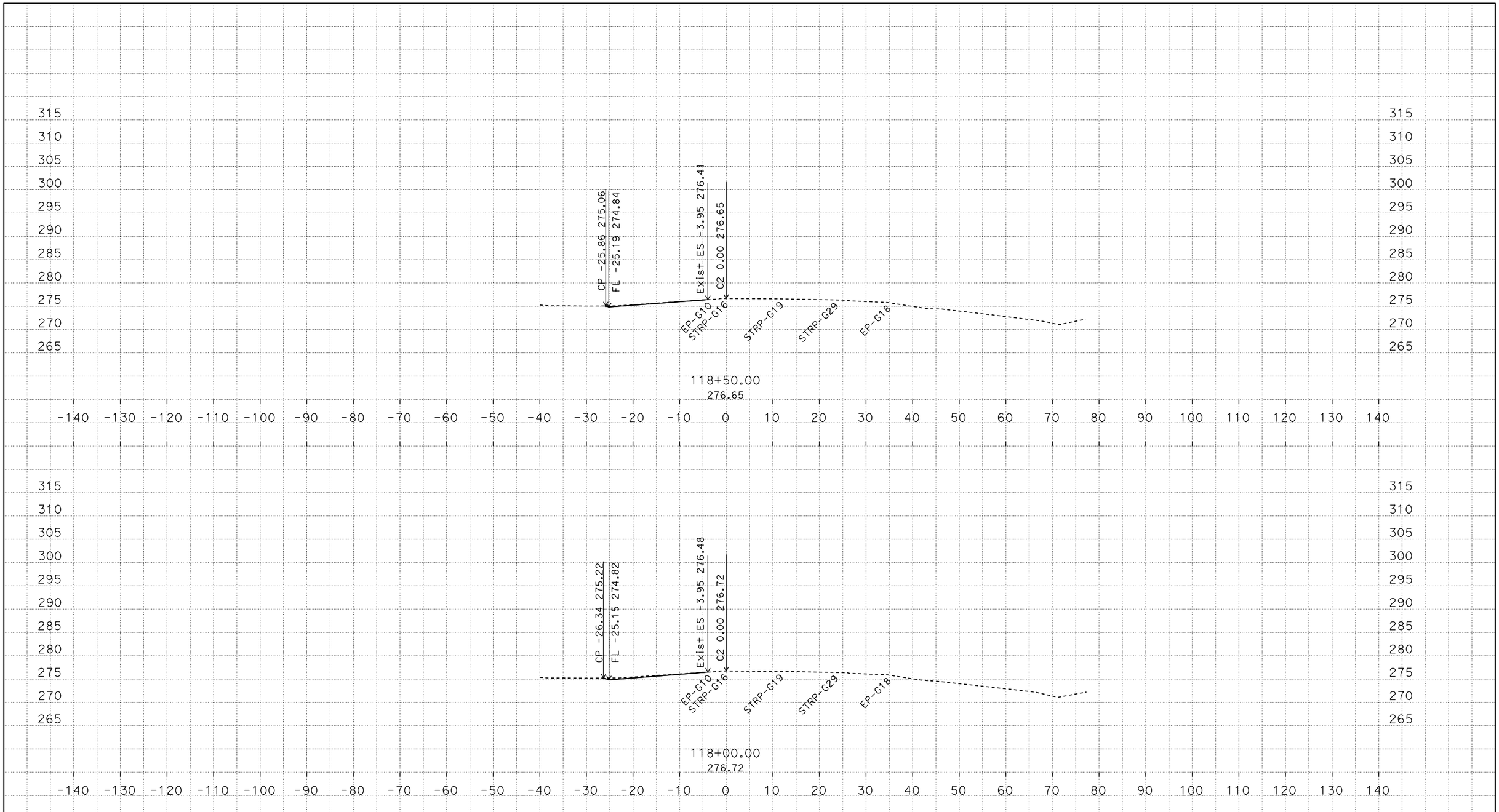

P:\proj4\03\0f370\design\c3d\corridors
03-0F370 Location3-Corridor_Final_TEMP_X_C3D_DWG.dwg - 2-Mar-15 8:11 AM

PLOTTED DATE: 04-JUN-2015

SCALE: 1"=10' Horiz.
1"=10' Vert.

CREATED BY: s136771

CONTRACT: 03-0F3704
DIST/CO/RTE/PM: 03/Gle/05/R24.8/R28.6
PROJECT ID: 0312000075

C2
CROSS SECTIONS
10 OF 11

FOR EARTHWORK DEVELOPMENT ONLY

All Dimensions are U.S. Survey Feet

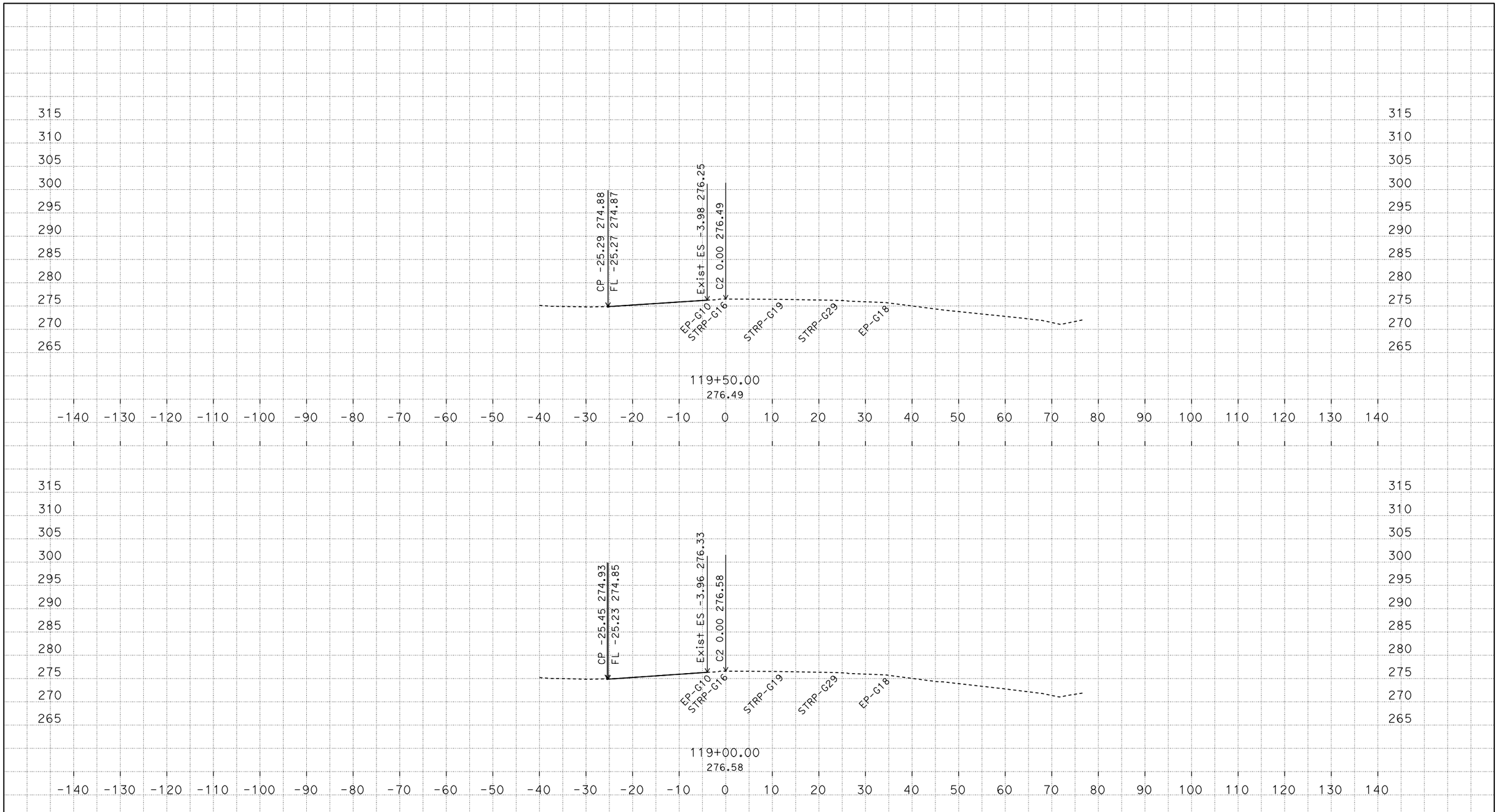

PLOTTED DATE: 04-JUN-2015

SCALE: 1"=10' Horiz.
1"=10' Vert.

CREATED BY: s136771

CONTRACT: 03-0F3704

DIST/CO/RTE/PM: 03/Gle/05/R24.8/R28.6

PROJECT ID: 0312000075

C2
CROSS SECTIONS
11 OF 11

P:\proj4\03\0f370\design\c3d\corridors
03-0F370 Location3-Corridor_Final_TEMP_X_C3D_DWG.dwg - 2-Mar-15 8:11 AM