FOR EARTHWORK DEVELOPMENT ONLY

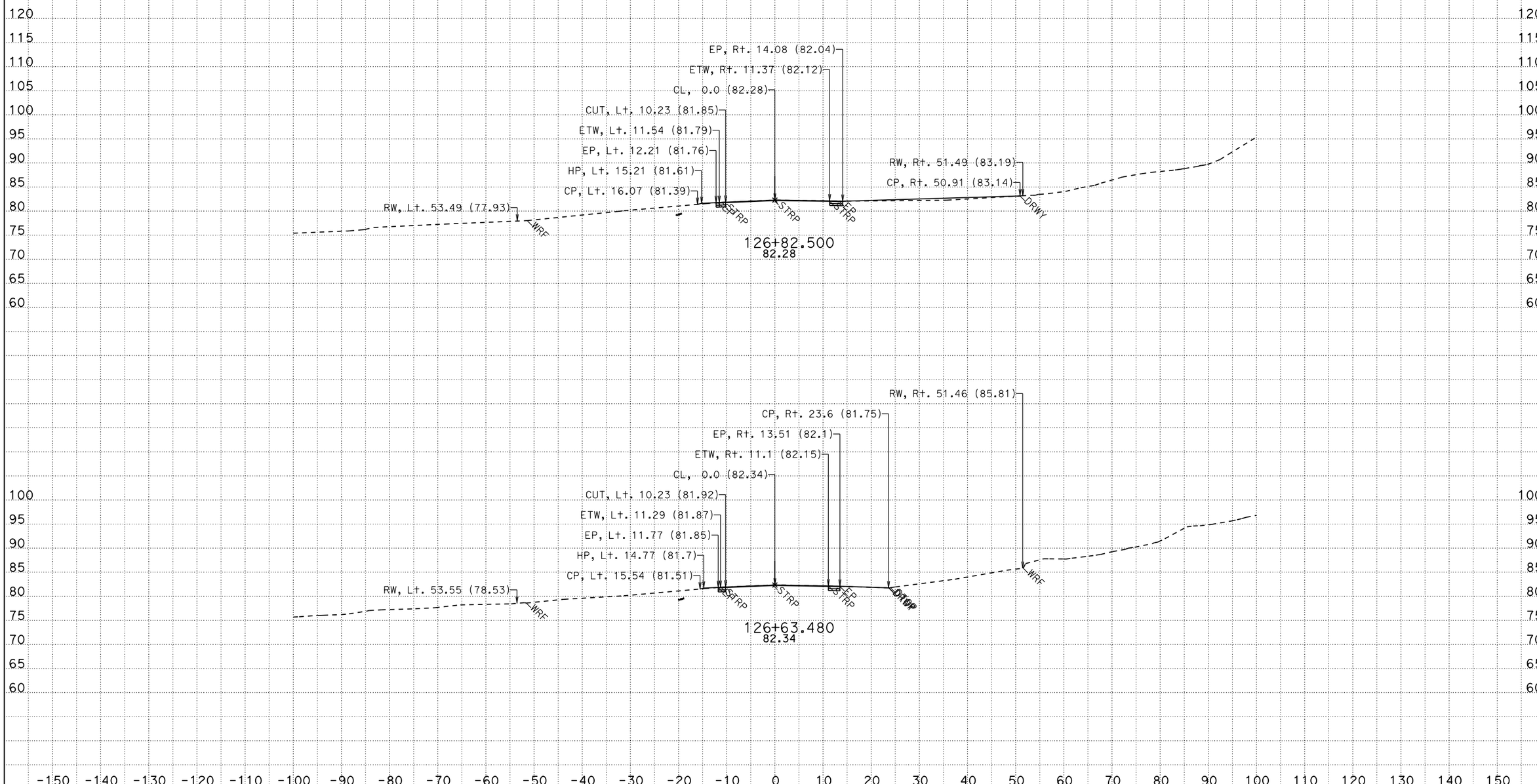

CREATED BY: KFL
DATE: 3/6/2015
KC Project: 49771 File: D:\KevinLee101810\BigGulch\49771\ear\a2_out8b.ear

CONTRACT: 01-497714
DIST/CO/RTE/PM: 01/MEN/01/2.3-2.5
PROJECT ID: 0100020262

SCALE: 1" = 10' Horiz.
1" = 10' Vert.

All Dimensions are US Survey Feet

A2
CROSS SECTIONS
SHEET 1 OF 59

FOR EARTHWORK DEVELOPMENT ONLY

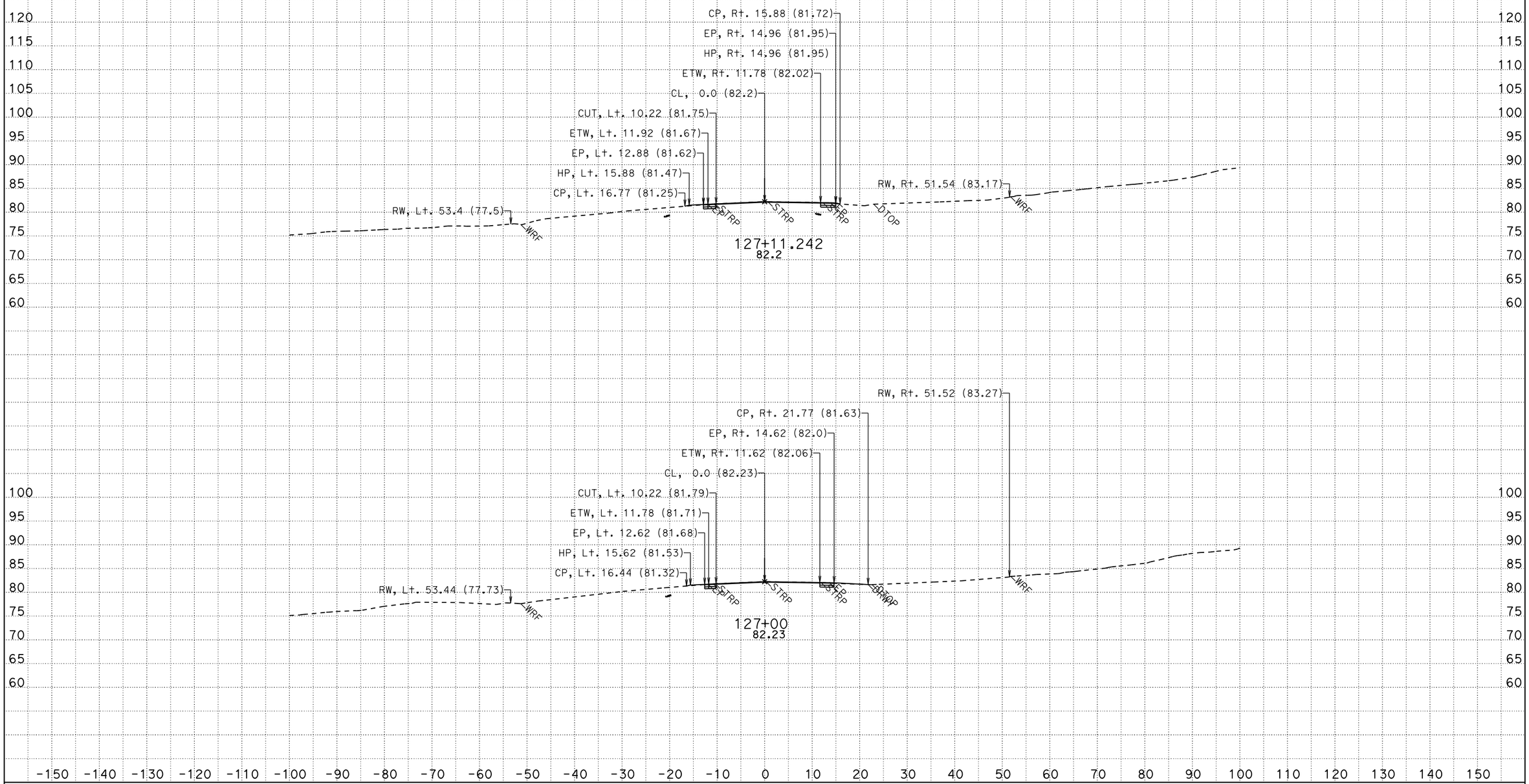

CREATED BY: KFL
DATE: 3/6/2015
KC Project: 49771 File: D:\KevinLee101810\BigGulch\49771\ear\a2_out8b.ear

CONTRACT: 01-497714
DIST/CO/RTE/PM: 01/MEN/01/2.3-2.5
PROJECT ID: 0100020262

SCALE: 1" = 10' Horiz.
1" = 10' Vert.

All Dimensions are US Survey Feet

A2
CROSS SECTIONS
SHEET 2 OF 59

FOR EARTHWORK DEVELOPMENT ONLY

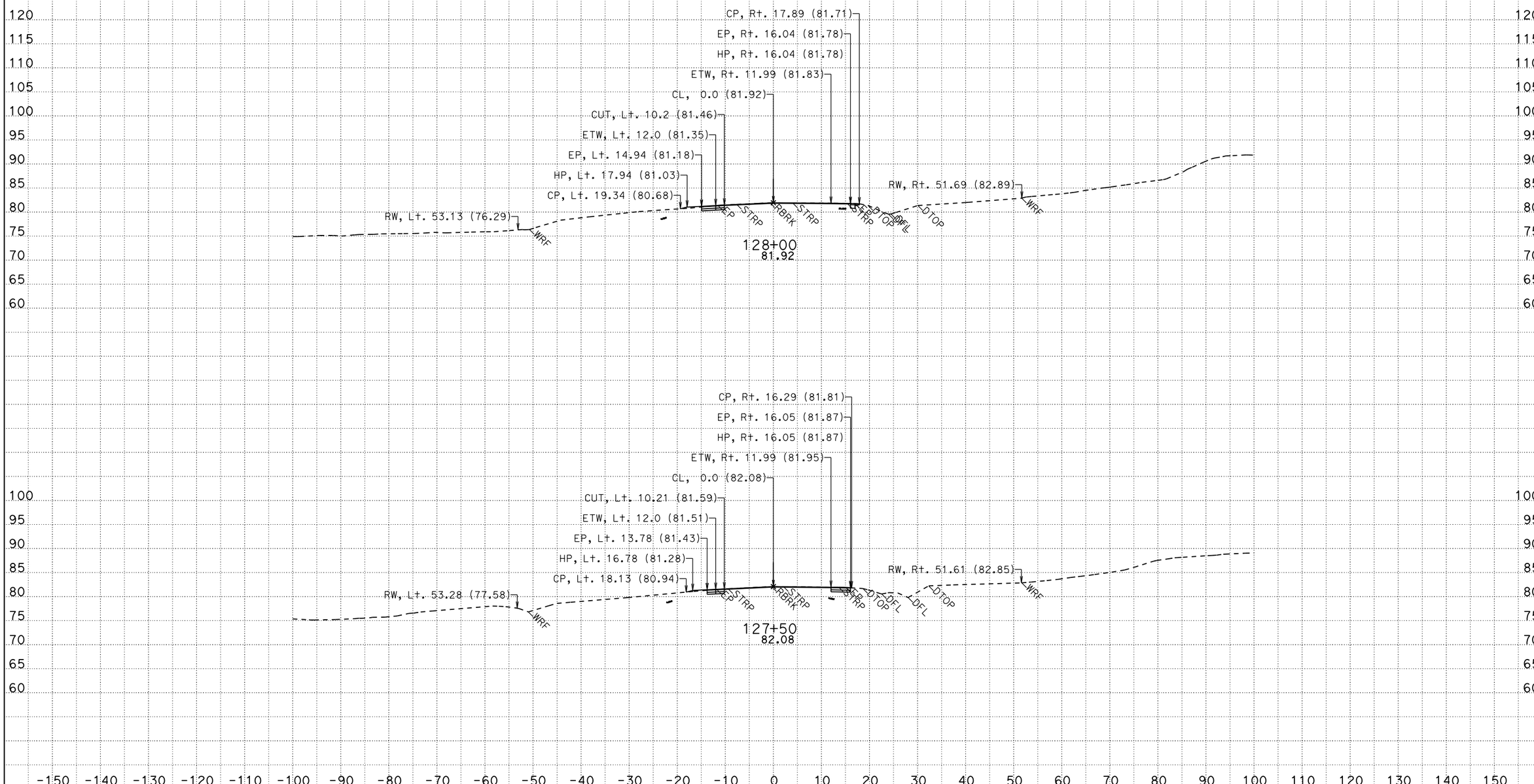

CREATED BY: KFL
DATE: 3/6/2015
KC Project: 49771 File: D:\KevinLee101810\BigGulch\49771\ear\a2_out8b.ear

CONTRACT: 01-497714
DIST/CO/RTE/PM: 01/MEN/01/2.3-2.5
PROJECT ID: 0100020262

SCALE: 1" = 10' Horiz.
1" = 10' Vert.

All Dimensions are US Survey Feet

A2
CROSS SECTIONS
SHEET 3 OF 59

FOR EARTHWORK DEVELOPMENT ONLY

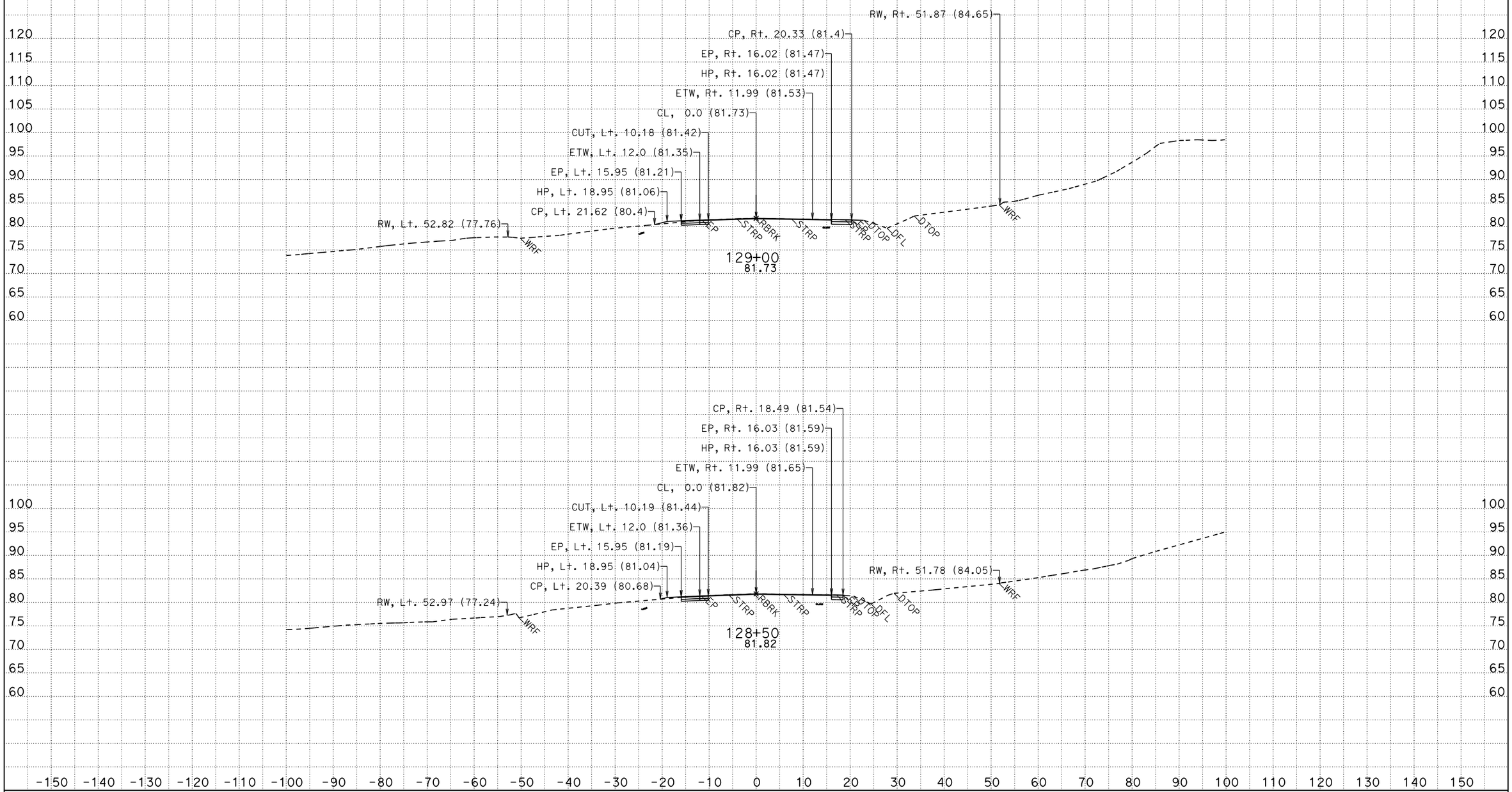

CREATED BY: KFL
DATE: 3/6/2015
KC Project: 49771 File: D:\KevinLee101810\BigGulch\49771\ear\a2_out8b.ear

CONTRACT: 01-497714
DIST/CO/RTE/PM: 01/MEN/01/2.3-2.5
PROJECT ID: 0100020262

SCALE: 1" = 10' Horiz.
1" = 10' Vert.

All Dimensions are US Survey Feet

A2
CROSS SECTIONS
SHEET 4 OF 59

FOR EARTHWORK DEVELOPMENT ONLY

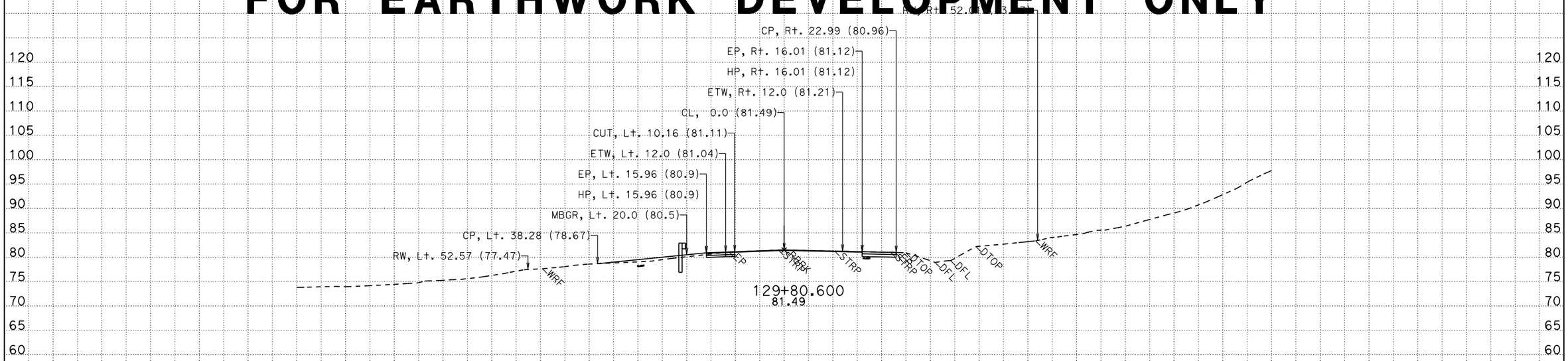

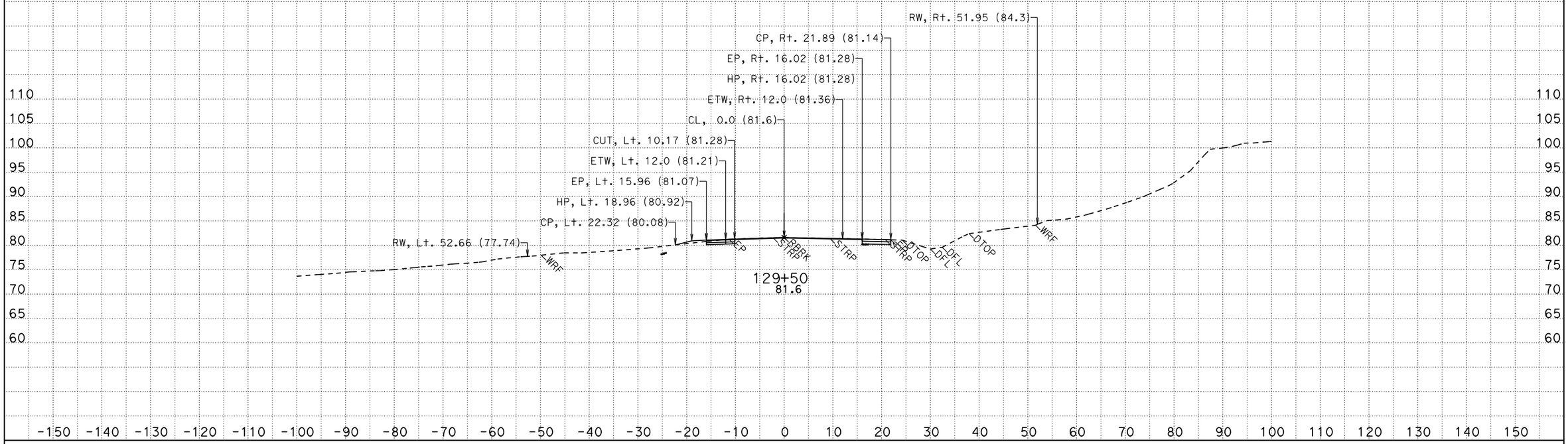

CREATED BY: KFL
DATE: 3/6/2015
KC Project: 49771 File: D:\KevinLee101810\BigGulch\49771\ear\a2_out8b.ear

CONTRACT: 01-497714
DIST/CO/RTE/PM: 01/MEN/01/2.3-2.5
PROJECT ID: 0100020262

SCALE: 1" = 10' Horiz.
1" = 10' Vert.

All Dimensions are US Survey Feet

A2
CROSS SECTIONS
SHEET 5 OF 59

FOR EARTHWORK DEVELOPMENT ONLY

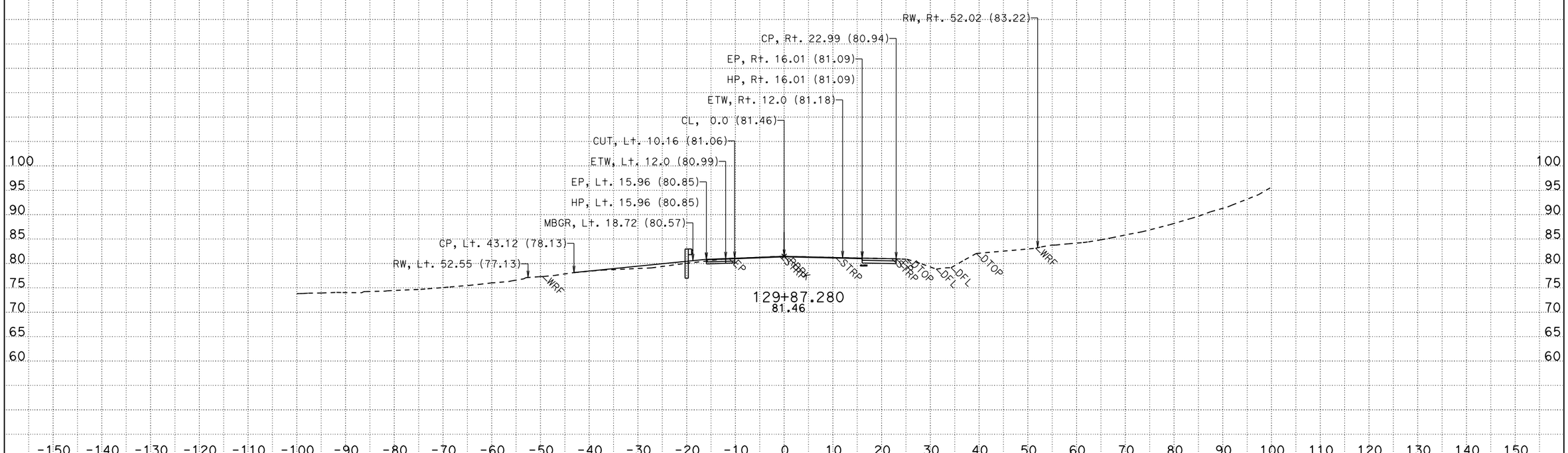

CREATED BY: KFL
DATE: 3/6/2015
KC Project: 49771 File: D:\KevinLee101810\BigGulch\49771\ear\a2_out8b.ear

CONTRACT: 01-497714
DIST/CO/RTE/PM: 01/MEN/01/2.3-2.5
PROJECT ID: 0100020262

SCALE: 1" = 10' Horiz.
1" = 10' Vert.

All Dimensions are US Survey Feet

A2
CROSS SECTIONS
SHEET 6 OF 59

FOR EARTHWORK DEVELOPMENT ONLY

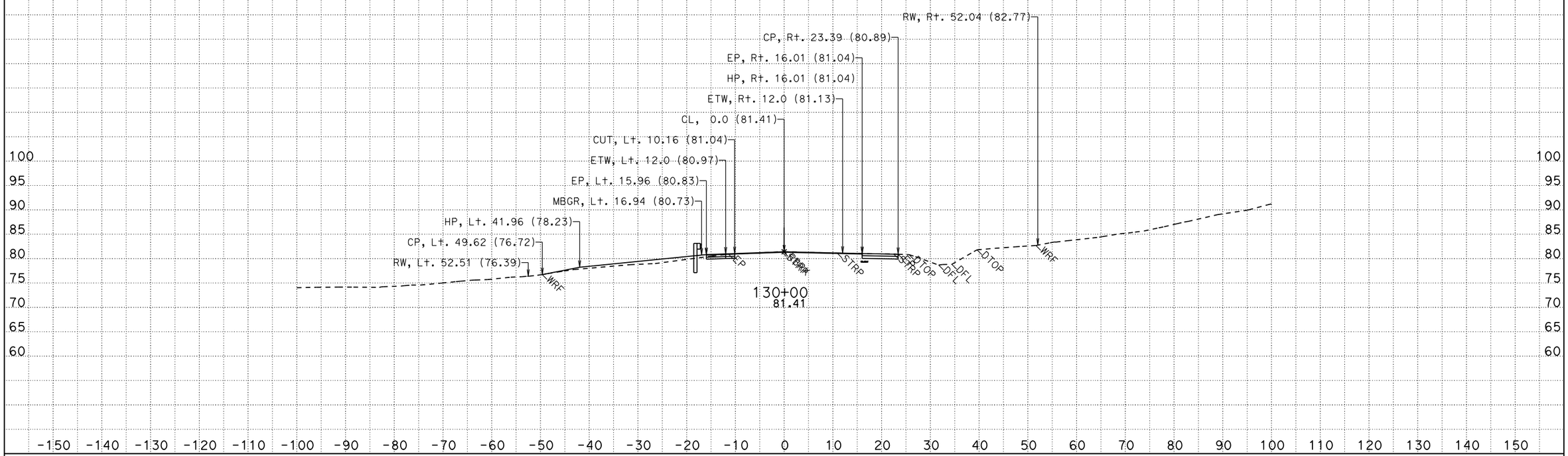

CREATED BY: KFL
DATE: 3/6/2015
KC Project: 49771 File: D:\KevinLee101810\BigGulch\49771\ear\a2_out8b.ear

CONTRACT: 01-497714
DIST/CO/RTE/PM: 01/MEN/01/2.3-2.5
PROJECT ID: 0100020262

SCALE: 1" = 10' Horiz.
1" = 10' Vert.

All Dimensions are US Survey Feet

A2
CROSS SECTIONS
SHEET 7 OF 59

FOR EARTHWORK DEVELOPMENT ONLY

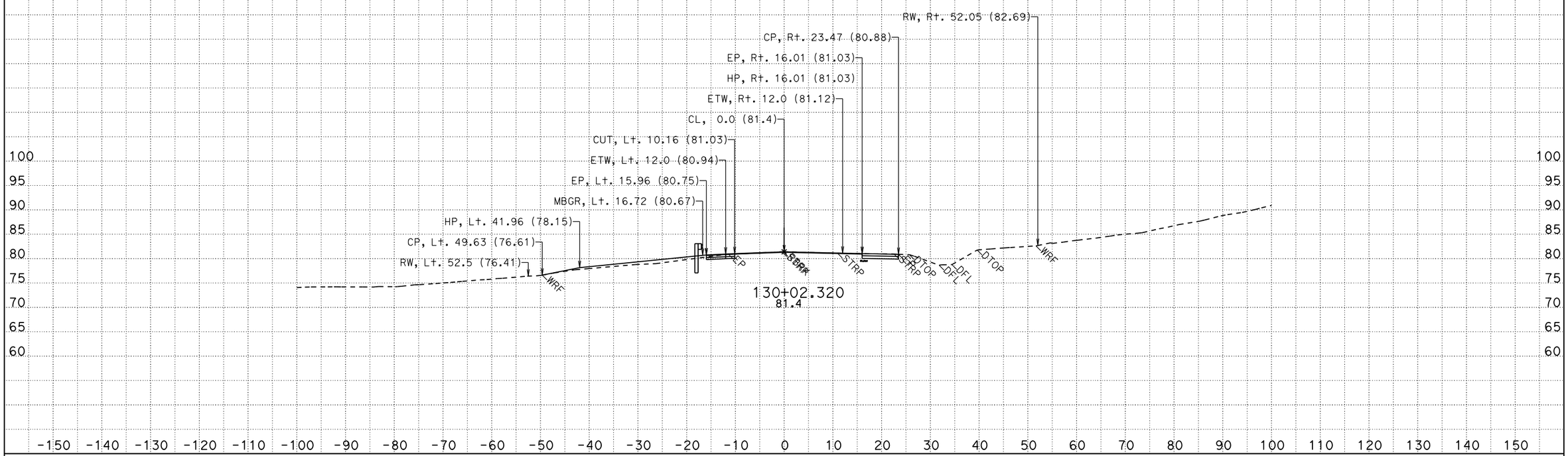

CREATED BY: KFL
DATE: 3/6/2015
KC Project: 49771 File: D:\KevinLee101810\BigGulch\49771\ear\a2_out8b.ear

CONTRACT: 01-497714
DIST/CO/RTE/PM: 01/MEN/01/2.3-2.5
PROJECT ID: 0100020262

SCALE: 1" = 10' Horiz.
1" = 10' Vert.

All Dimensions are US Survey Feet

A2
CROSS SECTIONS
SHEET 8 OF 59

FOR EARTHWORK DEVELOPMENT ONLY

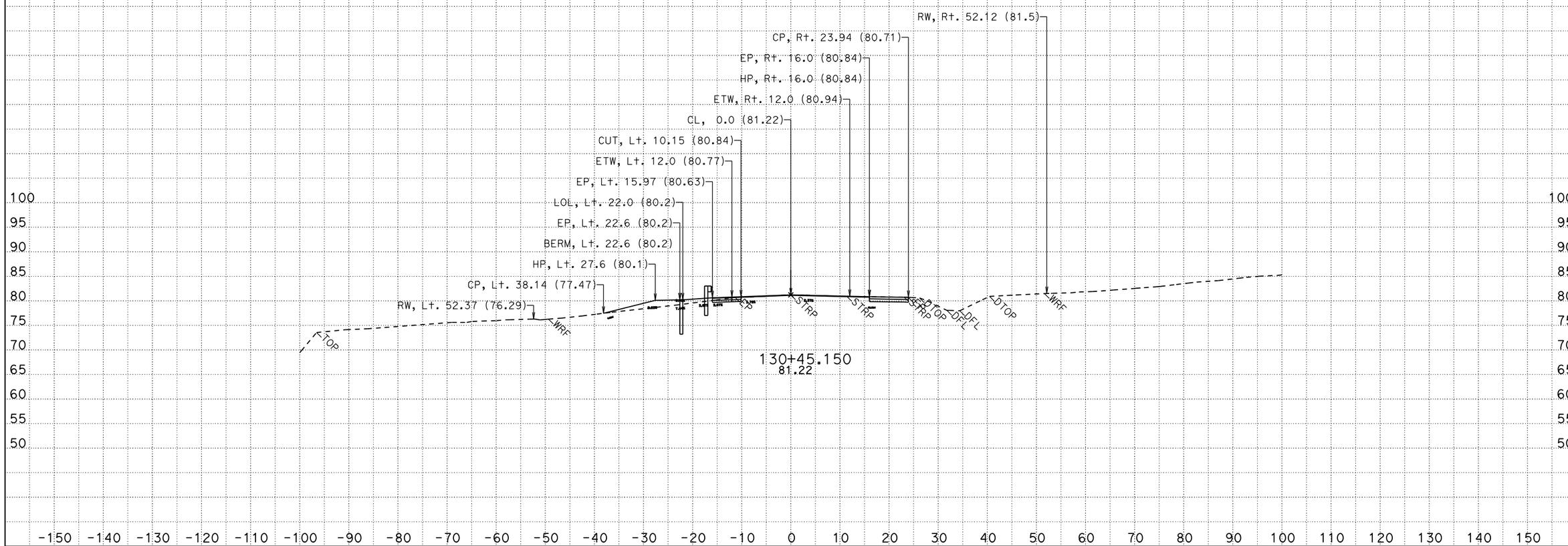

CREATED BY: KFL
DATE: 3/6/2015
KC Project: 49771 File: D:\KevinLee101810\BigGulch\49771\ear\a2_out8b.ear

CONTRACT: 01-497714
DIST/CO/RTE/PM: 01/MEN/01/2.3-2.5
PROJECT ID: 0100020262

SCALE: 1" = 10' Horiz.
1" = 10' Vert.

All Dimensions are US Survey Feet

A2
CROSS SECTIONS
SHEET 9 OF 59

FOR EARTHWORK DEVELOPMENT ONLY

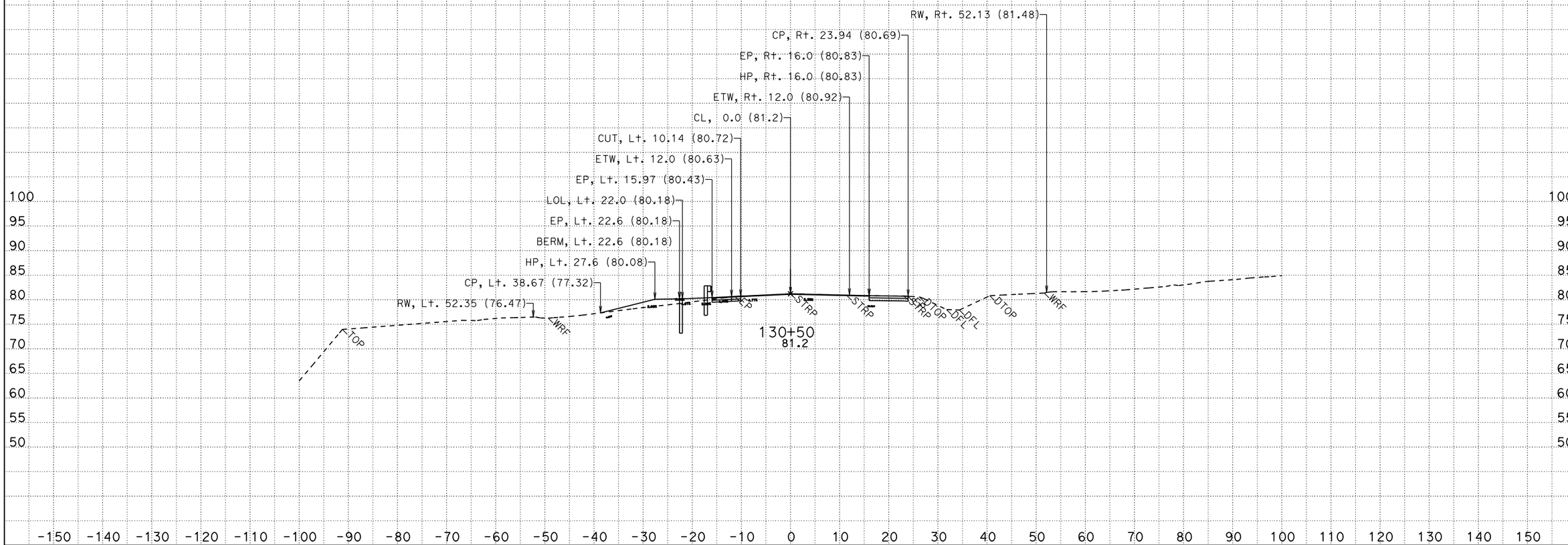

CREATED BY: KFL
DATE: 3/6/2015
KC Project: 49771 File: D:\KevinLee101810\BigGulch\49771\ear\a2_out8b.ear

CONTRACT: 01-497714
DIST/CO/RTE/PM: 01/MEN/01/2.3-2.5
PROJECT ID: 0100020262

SCALE: 1" = 10' Horiz.
1" = 10' Vert.

All Dimensions are US Survey Feet

A2
CROSS SECTIONS
SHEET 10 OF 59

FOR EARTHWORK DEVELOPMENT ONLY

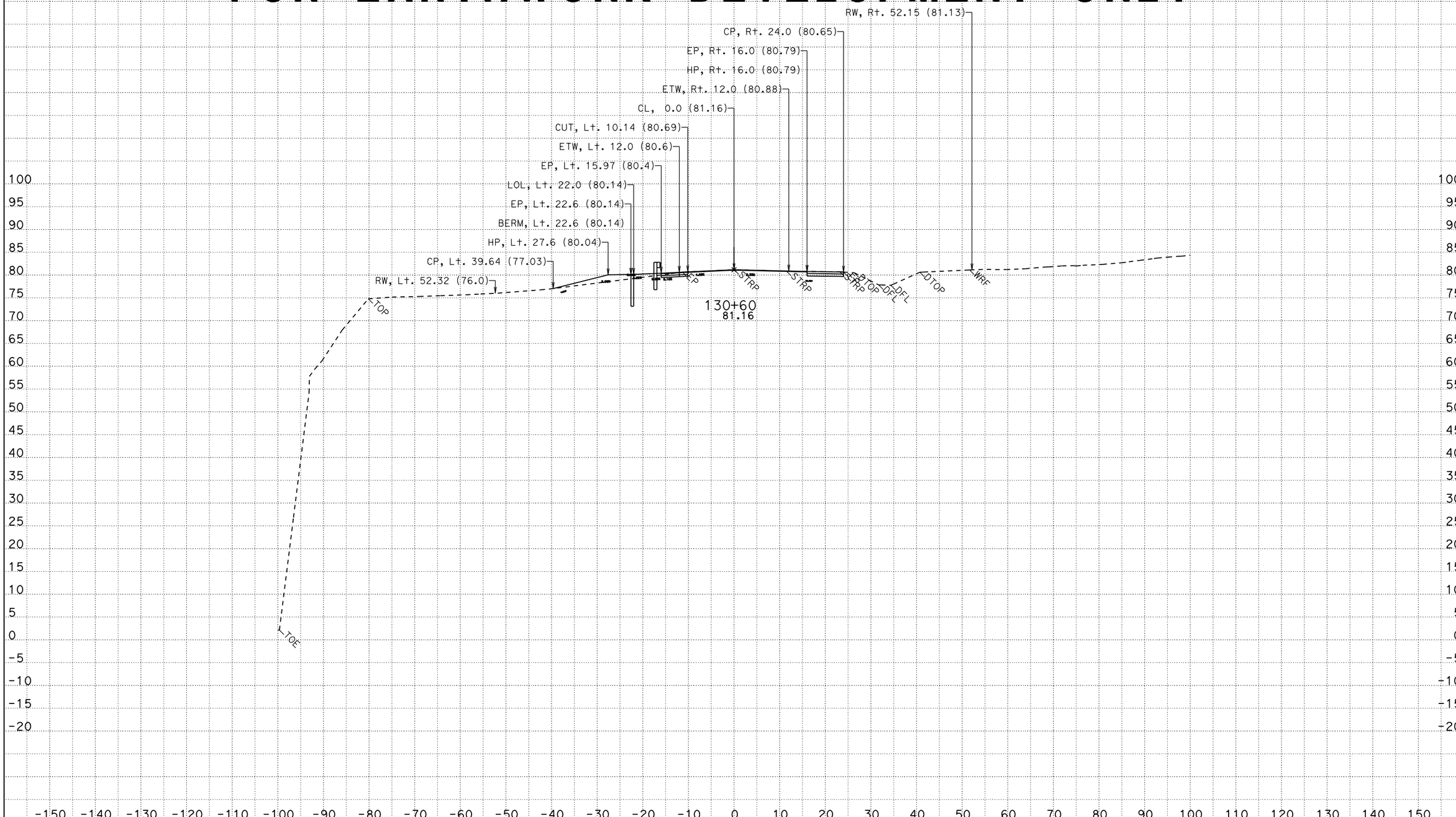

CREATED BY: KFL
DATE: 3/6/2015
KC Project: 49771 File: D:\KevinLee101810\BigGulch\49771\ear\a2_out8b.ear

CONTRACT: 01-497714
DIST/CO/RTE/PM: 01/MEN/01/2.3-2.5
PROJECT ID: 0100020262

SCALE: 1" = 10' Horiz.
1" = 10' Vert.

All Dimensions are US Survey Feet

A2
CROSS SECTIONS
SHEET 11 OF 59

FOR EARTHWORK DEVELOPMENT ONLY

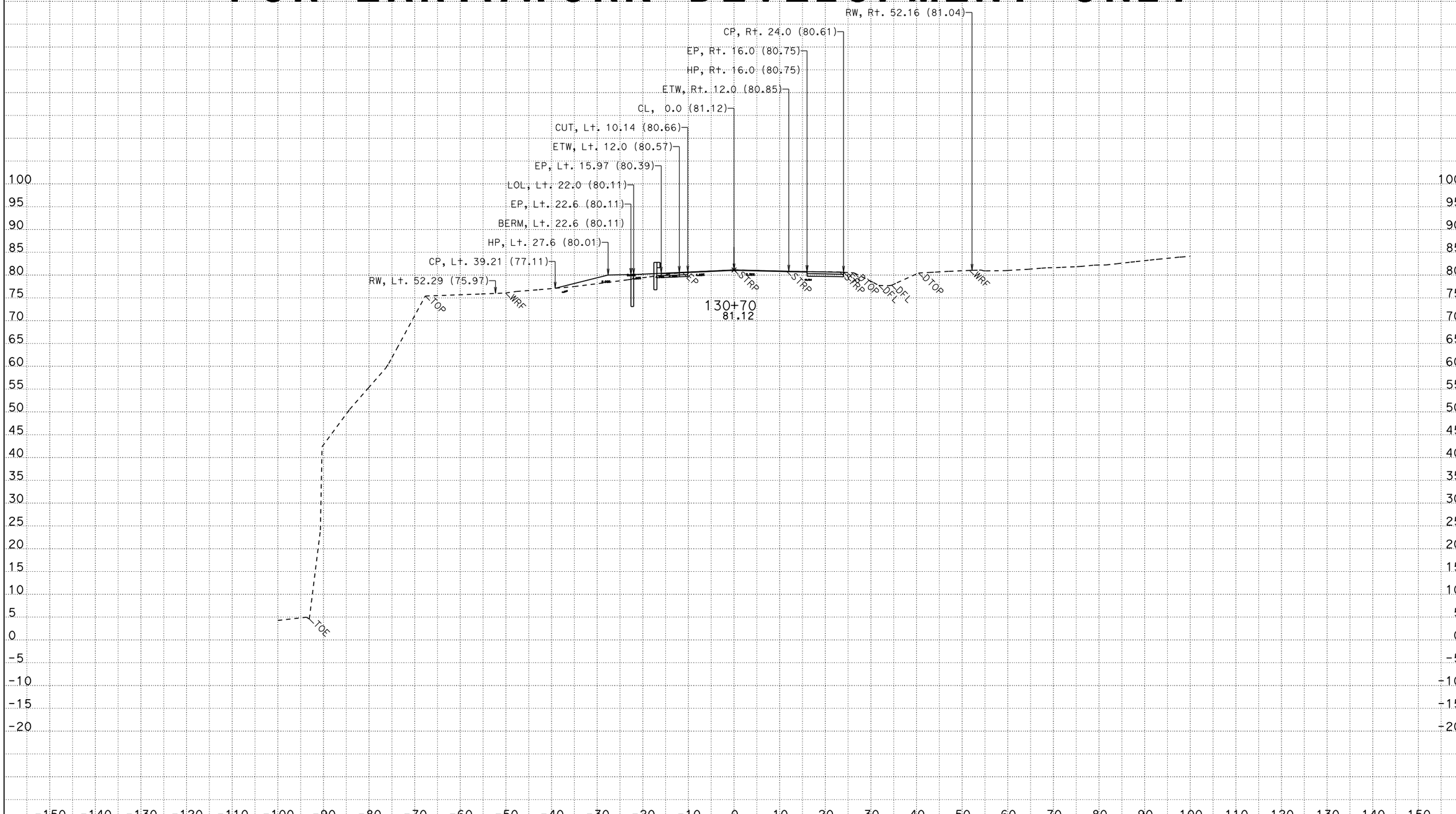

CREATED BY: KFL
DATE: 3/6/2015
KC Project: 49771 File: D:\KevinLee101810\BigGulch\49771\ear\a2_out8b.ear

CONTRACT: 01-497714
DIST/CO/RTE/PM: 01/MEN/01/2.3-2.5
PROJECT ID: 0100020262

SCALE: 1" = 10' Horiz.
1" = 10' Vert.

All Dimensions are US Survey Feet

A2
CROSS SECTIONS
SHEET 12 OF 59

FOR EARTHWORK DEVELOPMENT ONLY

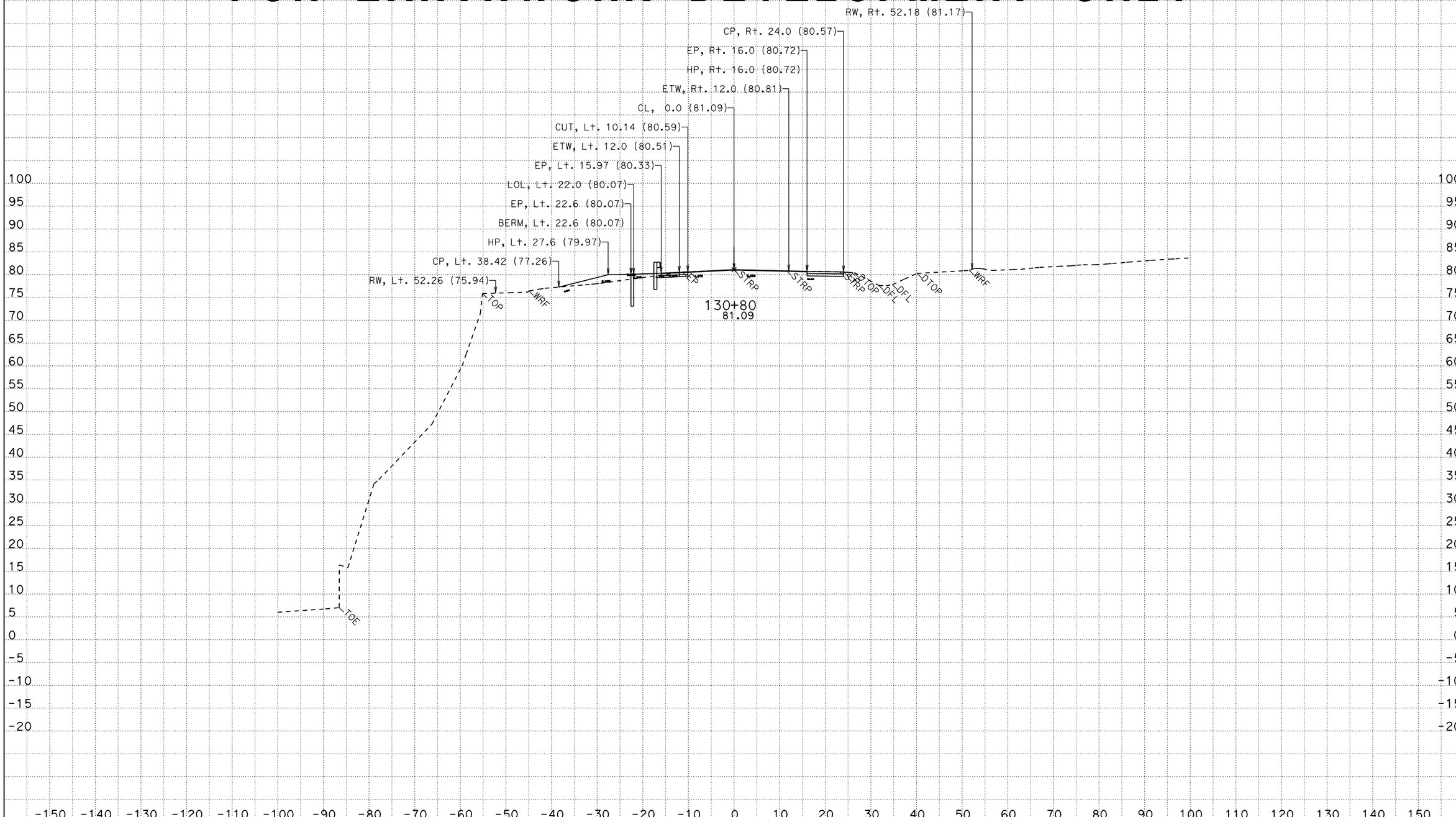

CREATED BY: KFL
DATE: 3/6/2015
KC Project: 49771 File: D:\KevinLee101810\BigGulch\49771\ear\a2_out8b.ear

CONTRACT: 01-497714
DIST/CO/RTE/PM: 01/MEN/01/2.3-2.5
PROJECT ID: 0100020262

SCALE: 1" = 10' Horiz.
1" = 10' Vert.

All Dimensions are US Survey Feet

A2
CROSS SECTIONS
SHEET 13 OF 59

FOR EARTHWORK DEVELOPMENT ONLY

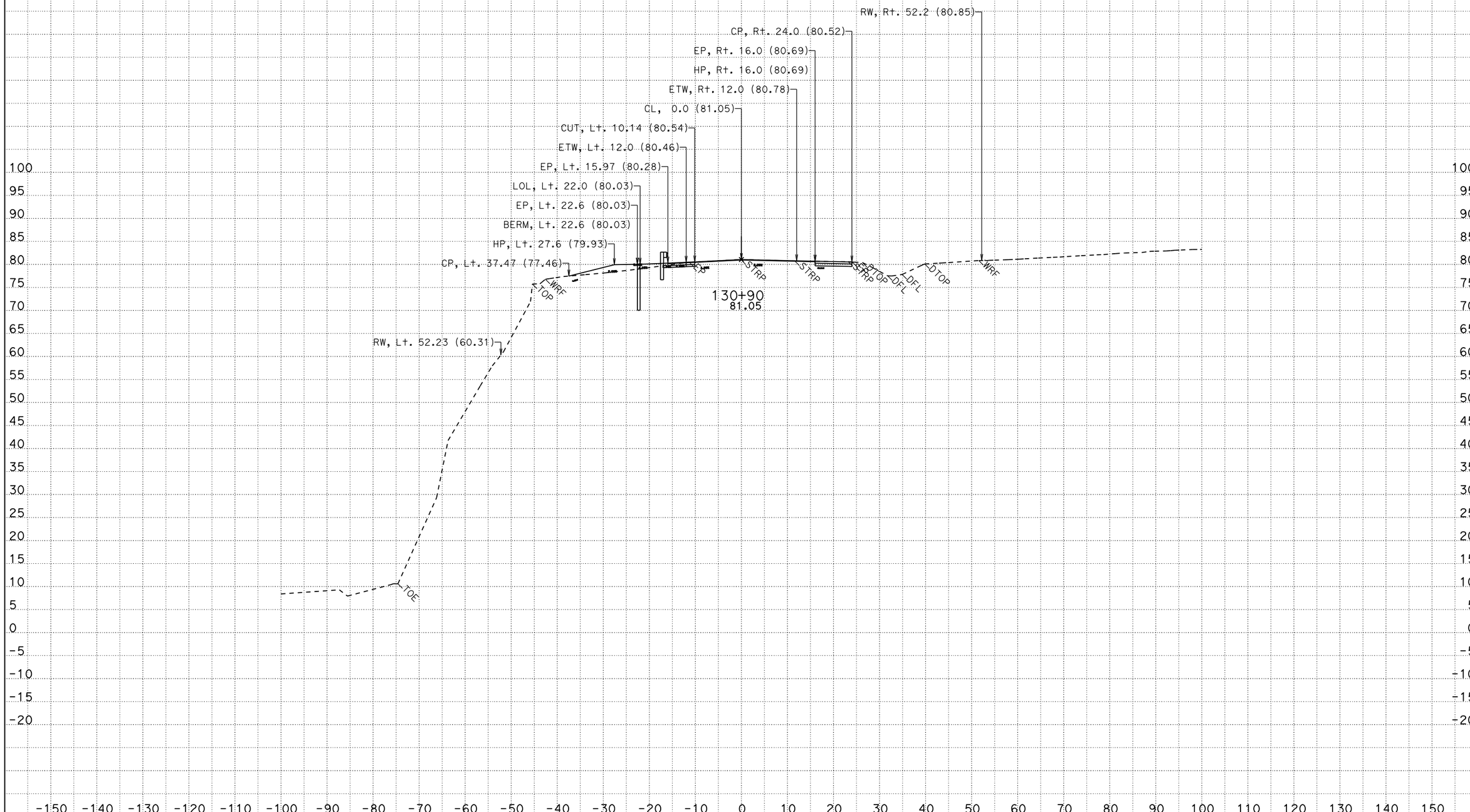

CREATED BY: KFL
DATE: 3/6/2015
KC Project: 49771 File: D:\KevinLee101810\BigGulch\49771\ear\a2_out8b.ear

CONTRACT: 01-497714
DIST/CO/RTE/PM: 01/MEN/01/2.3-2.5
PROJECT ID: 0100020262

SCALE: 1" = 10' Horiz.
1" = 10' Vert.

All Dimensions are US Survey Feet

A2
CROSS SECTIONS
SHEET 14 OF 59

FOR EARTHWORK DEVELOPMENT ONLY

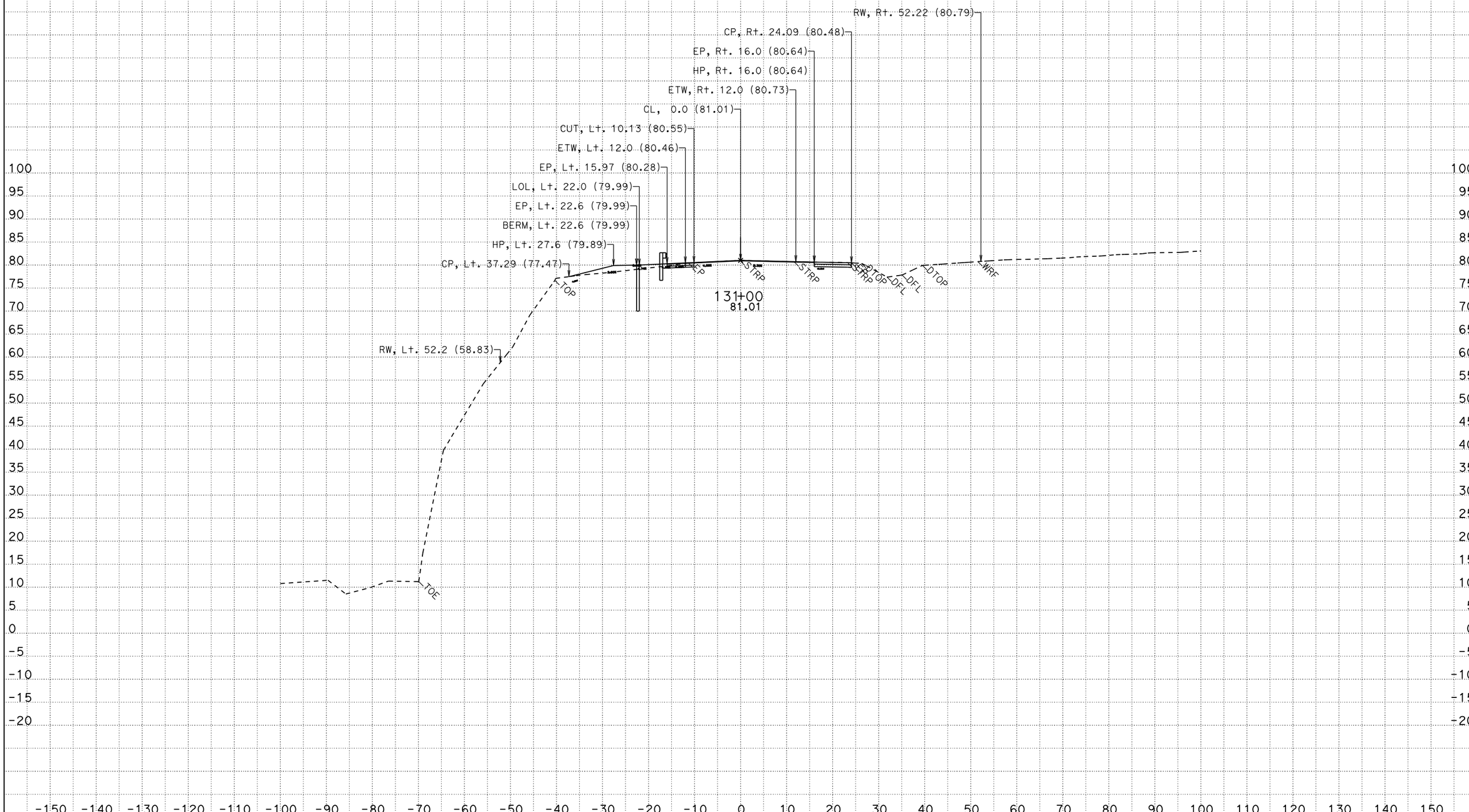

CREATED BY: KFL
DATE: 3/6/2015
KC Project: 49771 File: D:\KevinLee101810\BigGulch\49771\ear\a2_out8b.ear

CONTRACT: 01-497714
DIST/CO/RTE/PM: 01/MEN/01/2.3-2.5
PROJECT ID: 0100020262

SCALE: 1" = 10' Horiz.
1" = 10' Vert.

All Dimensions are US Survey Feet

A2
CROSS SECTIONS
SHEET 15 OF 59

FOR EARTHWORK DEVELOPMENT ONLY

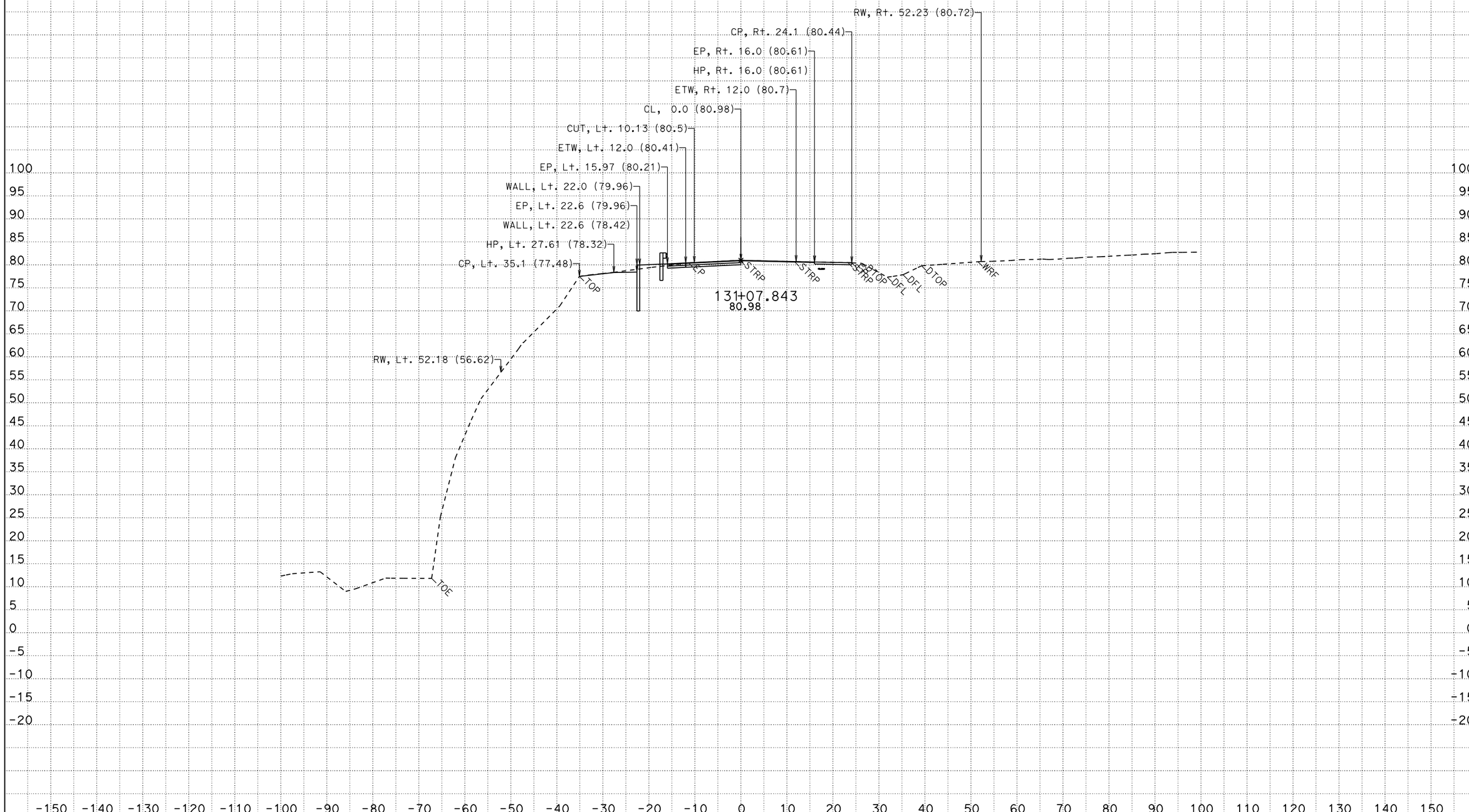

CREATED BY: KFL
DATE: 3/6/2015
KC Project: 49771 File: D:\KevinLee101810\BigGulch\49771\ear\a2_out8b.ear

CONTRACT: 01-497714
DIST/CO/RTE/PM: 01/MEN/01/2.3-2.5
PROJECT ID: 0100020262

SCALE: 1" = 10' Horiz.
1" = 10' Vert.

All Dimensions are US Survey Feet

A2
CROSS SECTIONS
SHEET 16 OF 59

FOR EARTHWORK DEVELOPMENT ONLY

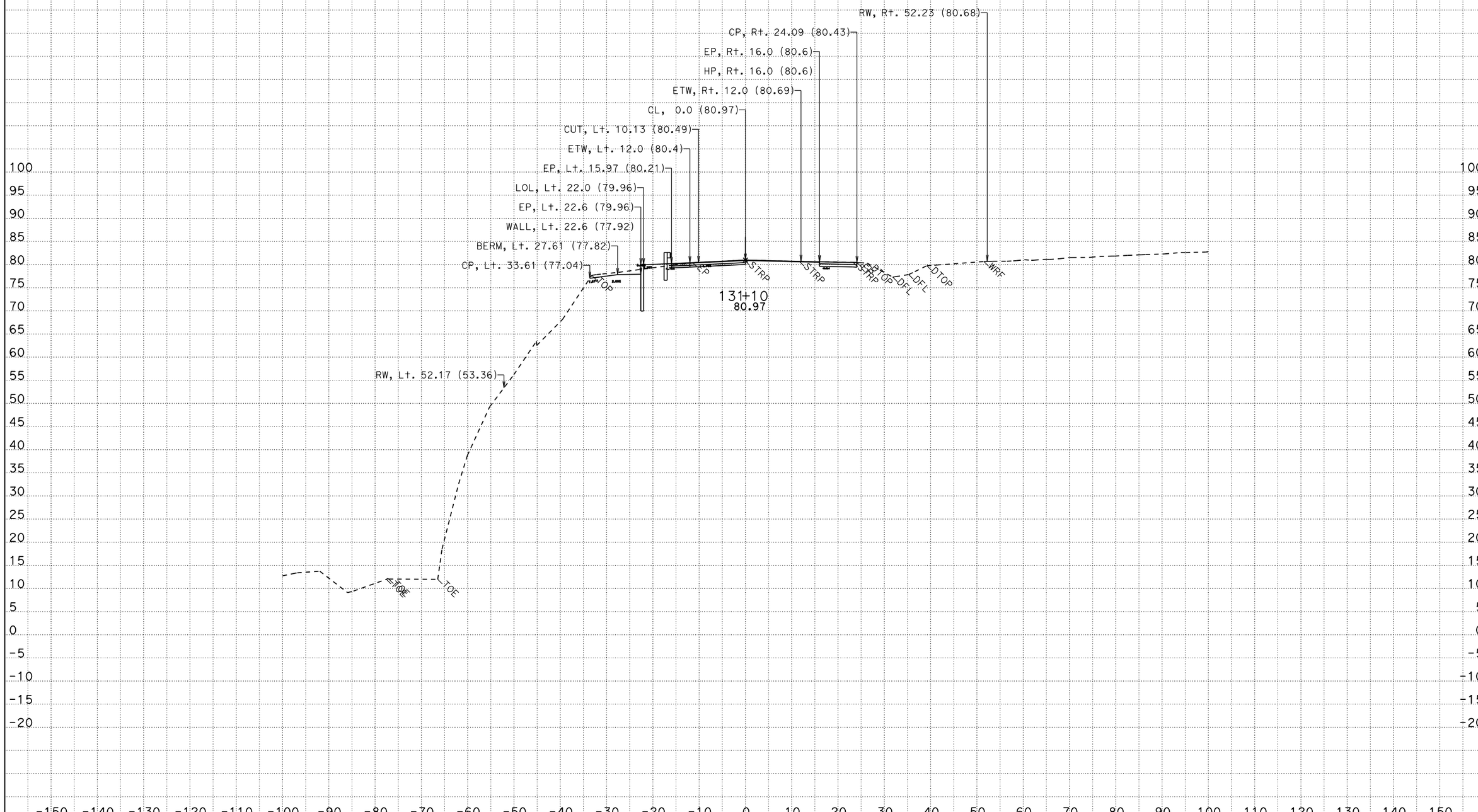

CREATED BY: KFL
DATE: 3/6/2015
KC Project: 49771 File: D:\KevinLee101810\BigGulch\49771\ear\a2_out8b.ear

CONTRACT: 01-497714
DIST/CO/RTE/PM: 01/MEN/01/2.3-2.5
PROJECT ID: 0100020262

SCALE: 1" = 10' Horiz.
1" = 10' Vert.

All Dimensions are US Survey Feet

A2
CROSS SECTIONS
SHEET 17 OF 59

FOR EARTHWORK DEVELOPMENT ONLY

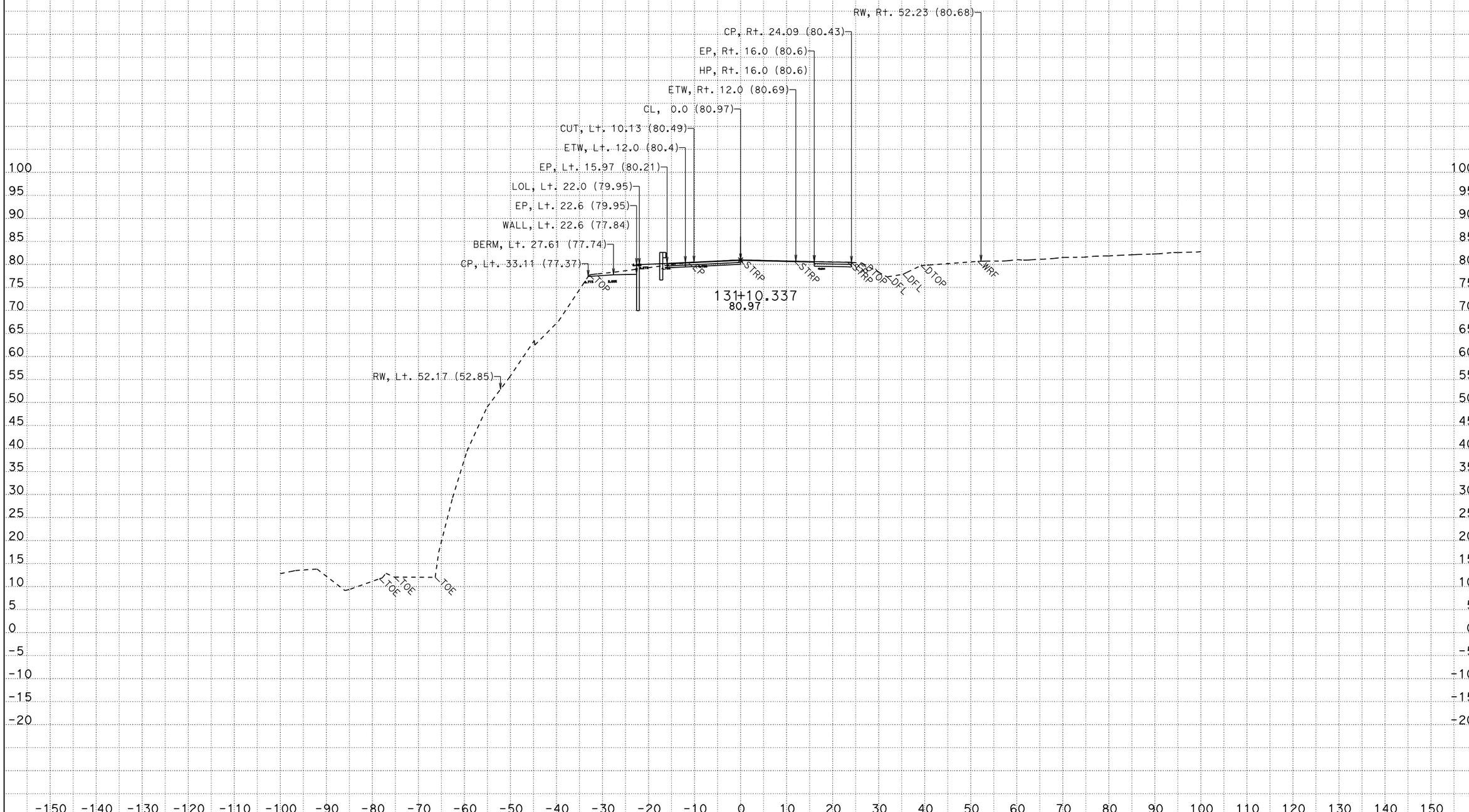

CREATED BY: KFL
DATE: 3/6/2015
KC Project: 49771 File: D:\KevinLee101810\BigGulch\49771\ear\a2_out8b.ear

CONTRACT: 01-497714
DIST/CO/RTE/PM: 01/MEN/01/2.3-2.5
PROJECT ID: 0100020262

SCALE: 1" = 10' Horiz.
1" = 10' Vert.

All Dimensions are US Survey Feet

A2
CROSS SECTIONS
SHEET 18 OF 59

FOR EARTHWORK DEVELOPMENT ONLY

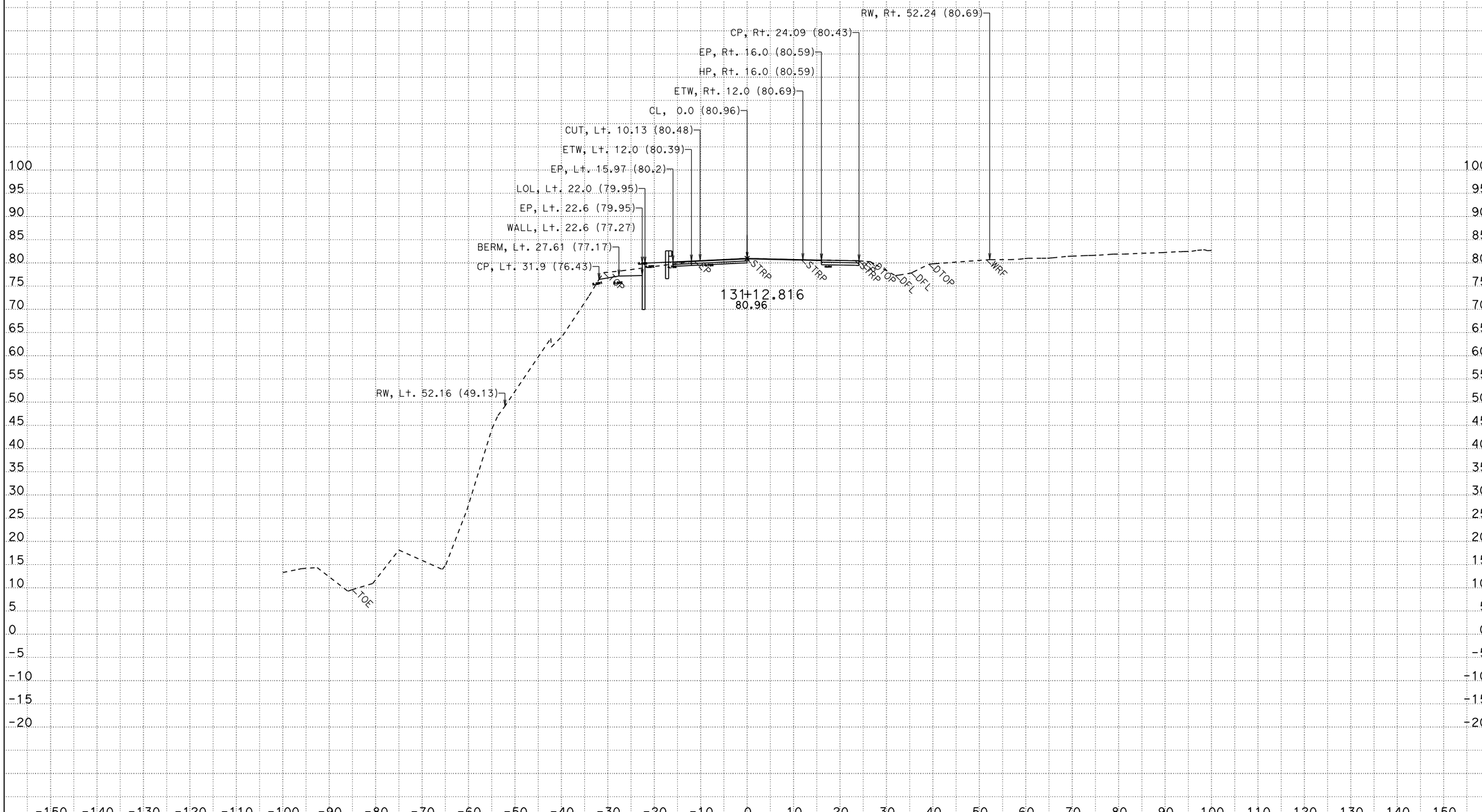

CREATED BY: KFL
DATE: 3/6/2015
KC Project: 49771 File: D:\KevinLee101810\BigGulch\49771\ear\a2_out8b.ear

CONTRACT: 01-497714
DIST/CO/RTE/PM: 01/MEN/01/2.3-2.5
PROJECT ID: 0100020262

SCALE: 1" = 10' Horiz.
1" = 10' Vert.

All Dimensions are US Survey Feet

A2
CROSS SECTIONS
SHEET 19 OF 59

FOR EARTHWORK DEVELOPMENT ONLY

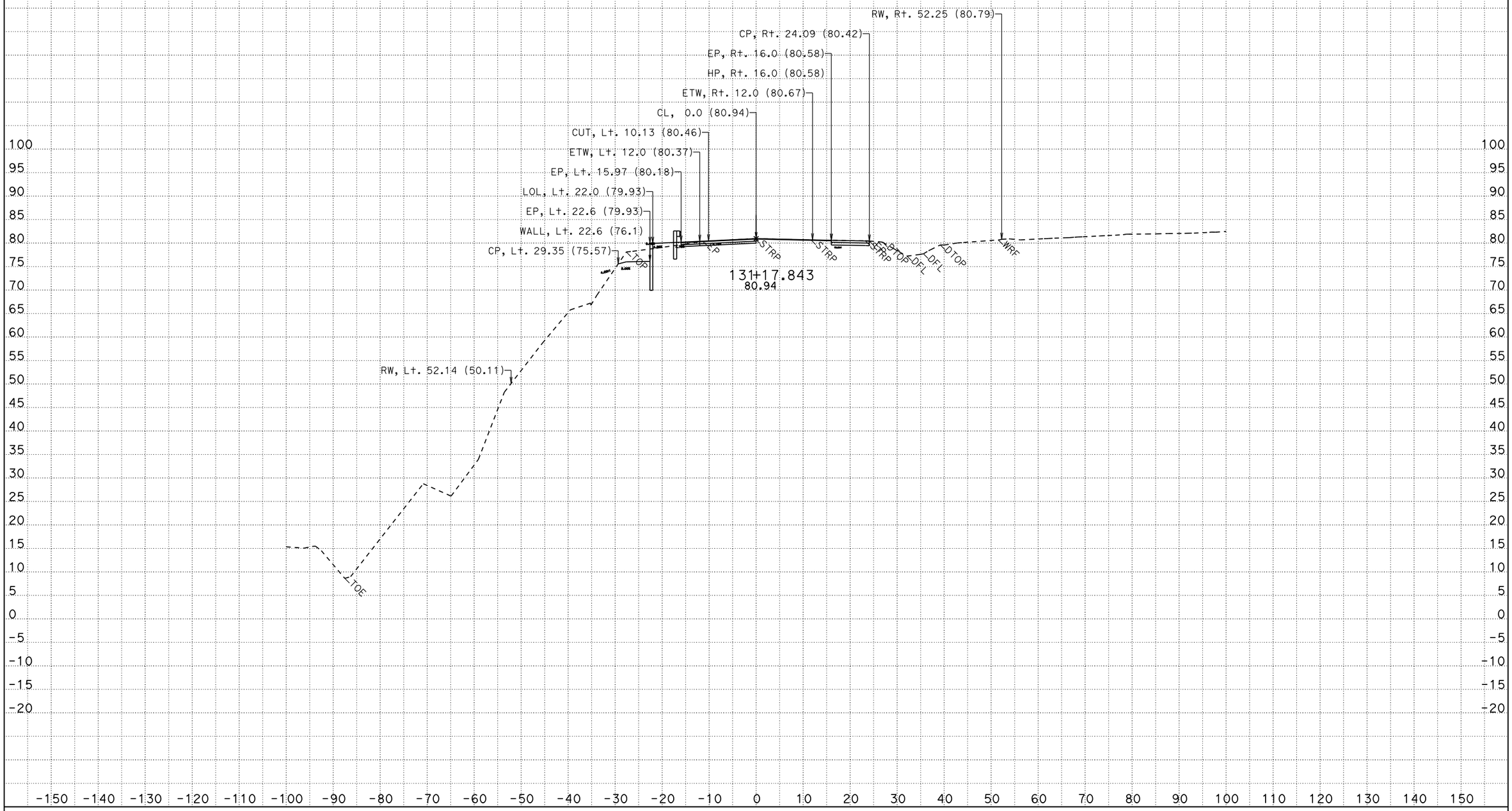

CREATED BY: KFL
DATE: 3/6/2015
KC Project: 49771 File: D:\KevinLee101810\BigGulch\49771\ear\a2_out8b.ear

CONTRACT: 01-497714
DIST/CO/RTE/PM: 01/MEN/01/2.3-2.5
PROJECT ID: 0100020262

SCALE: 1" = 10' Horiz.
1" = 10' Vert.

All Dimensions are US Survey Feet

A2
CROSS SECTIONS
SHEET 20 OF 59

FOR EARTHWORK DEVELOPMENT ONLY

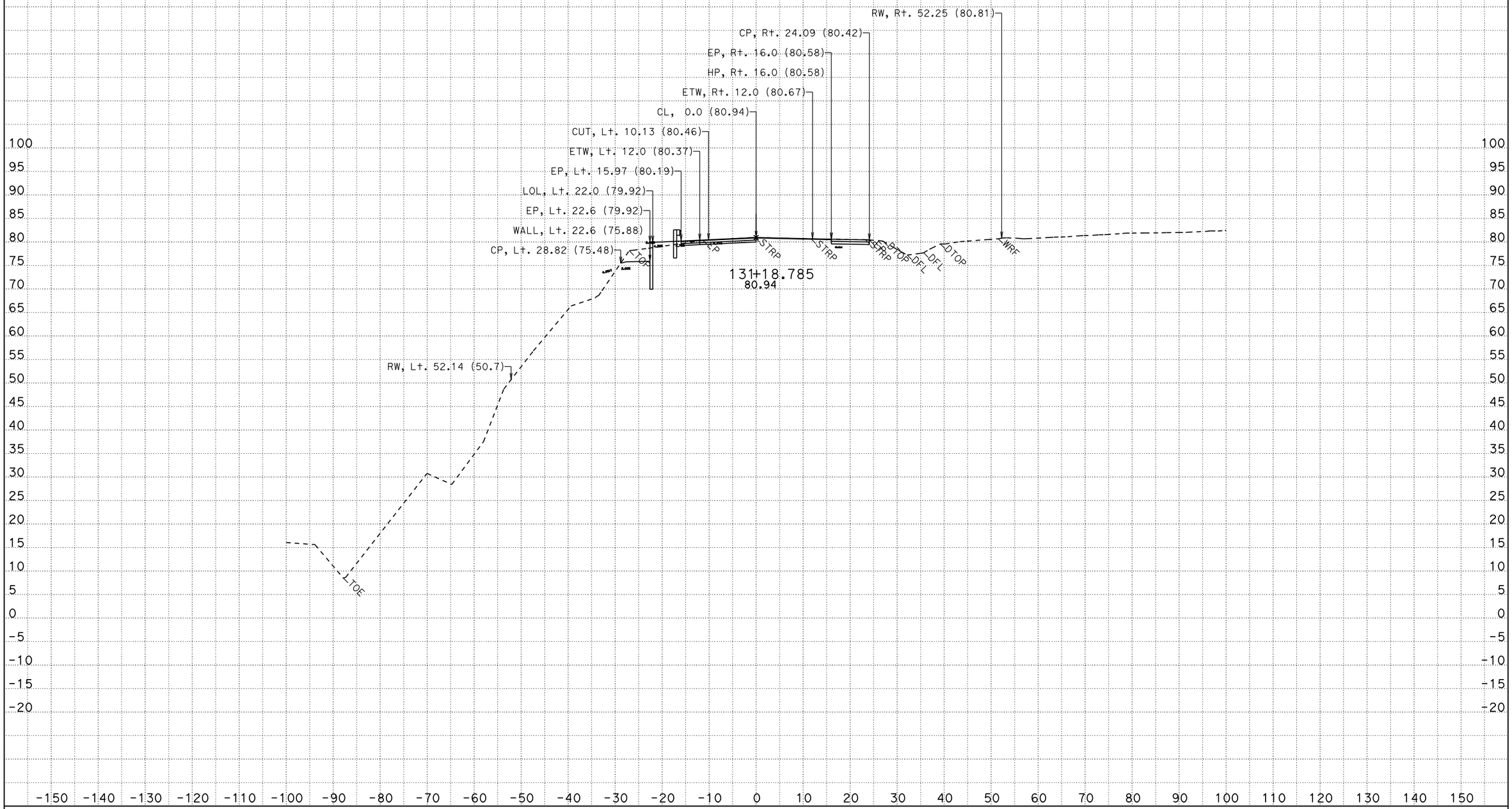

CREATED BY: KFL
DATE: 3/6/2015
KC Project: 49771 File: D:\KevinLee101810\BigGulch\49771\ear\a2_out8b.ear

CONTRACT: 01-497714
DIST/CO/RTE/PM: 01/MEN/01/2.3-2.5
PROJECT ID: 0100020262

SCALE: 1" = 10' Horiz.
1" = 10' Vert.

All Dimensions are US Survey Feet

A2
CROSS SECTIONS
SHEET 21 OF 59

FOR EARTHWORK DEVELOPMENT ONLY

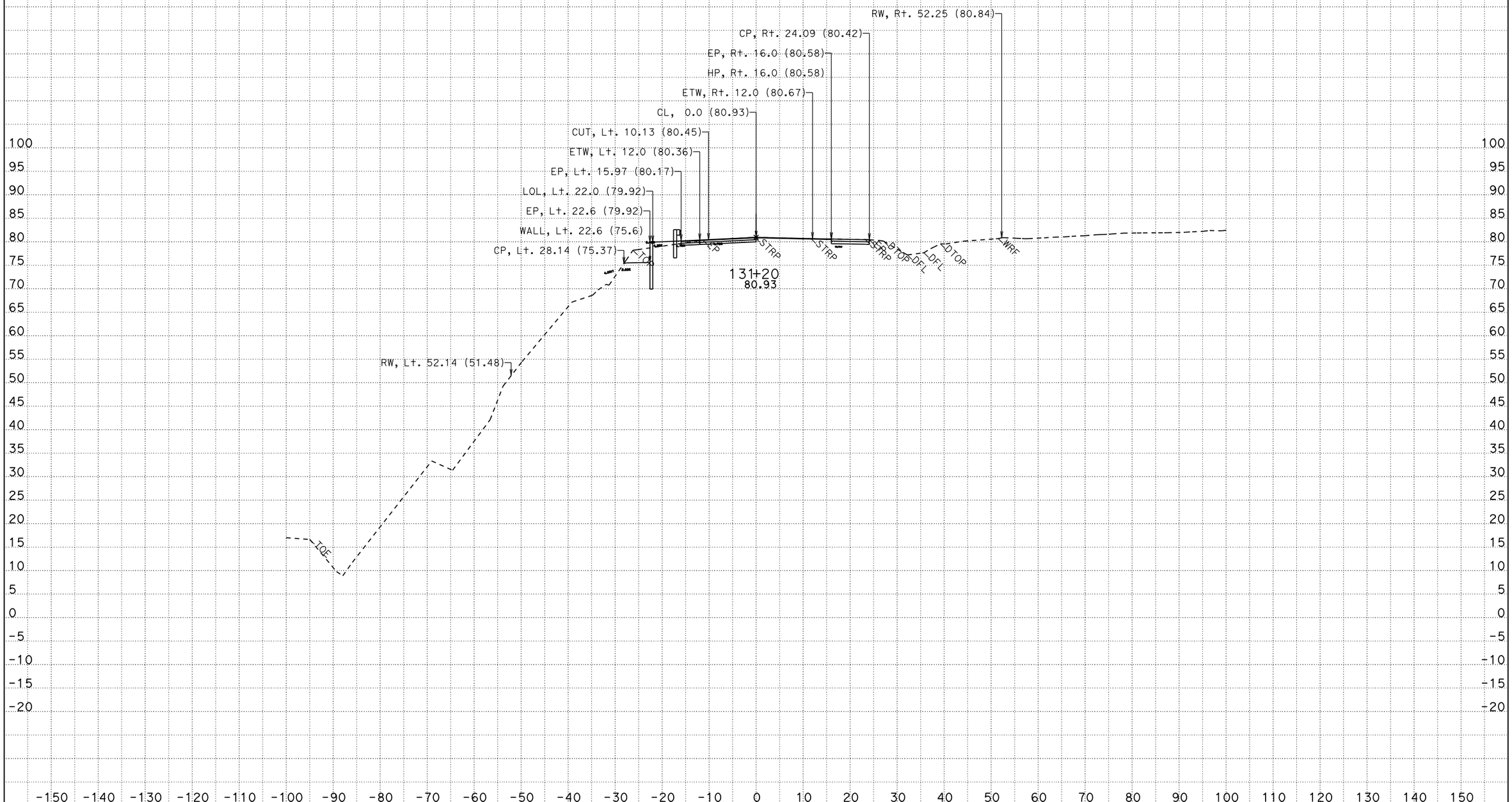

CREATED BY: KFL
DATE: 3/6/2015
KC Project: 49771 File: D:\KevinLee101810\BigGulch\49771\ear\a2_out8b.ear

CONTRACT: 01-497714
DIST/CO/RTE/PM: 01/MEN/01/2.3-2.5
PROJECT ID: 0100020262

SCALE: 1" = 10' Horiz.
1" = 10' Vert.

All Dimensions are US Survey Feet

A2
CROSS SECTIONS
SHEET 22 OF 59

FOR EARTHWORK DEVELOPMENT ONLY

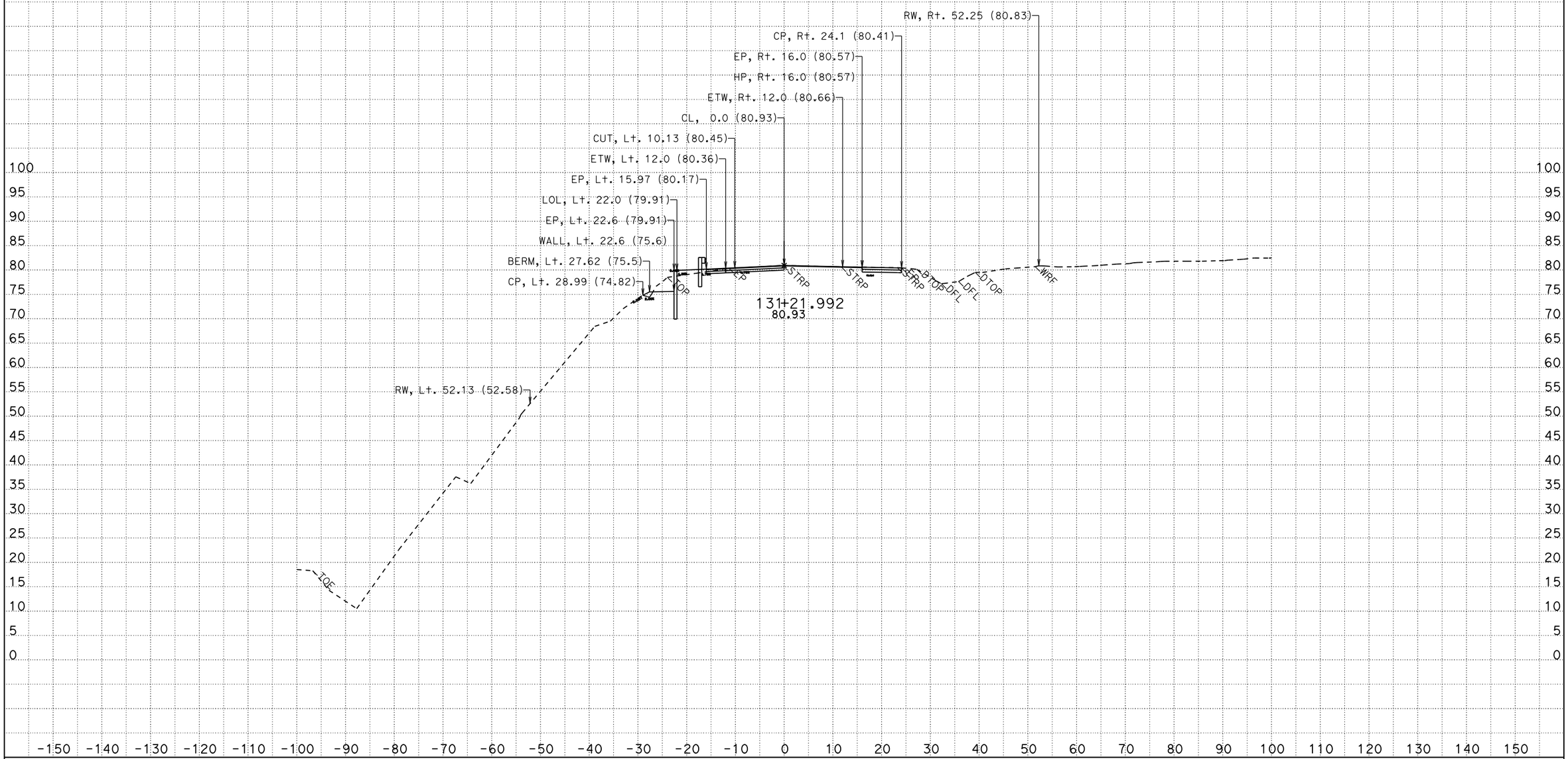

CREATED BY: KFL
DATE: 3/6/2015
KC Project: 49771 File: D:\KevinLee101810\BigGulch\49771\ear\a2_out8b.ear

CONTRACT: 01-497714
DIST/CO/RTE/PM: 01/MEN/01/2.3-2.5
PROJECT ID: 0100020262

SCALE: 1" = 10' Horiz.
1" = 10' Vert.

All Dimensions are US Survey Feet

A2
CROSS SECTIONS
SHEET 23 OF 59

FOR EARTHWORK DEVELOPMENT ONLY

CREATED BY: KFL
DATE: 3/6/2015
KC Project: 49771 File: D:\KevinLee101810\BigGulch\49771\ear\a2_out8b.ear

CONTRACT: 01-497714
DIST/CO/RTE/PM: 01/MEN/01/2.3-2.5
PROJECT ID: 0100020262

SCALE: 1" = 10' Horiz.
1" = 10' Vert.

All Dimensions are US Survey Feet

A2
CROSS SECTIONS
SHEET 24 OF 59

FOR EARTHWORK DEVELOPMENT ONLY

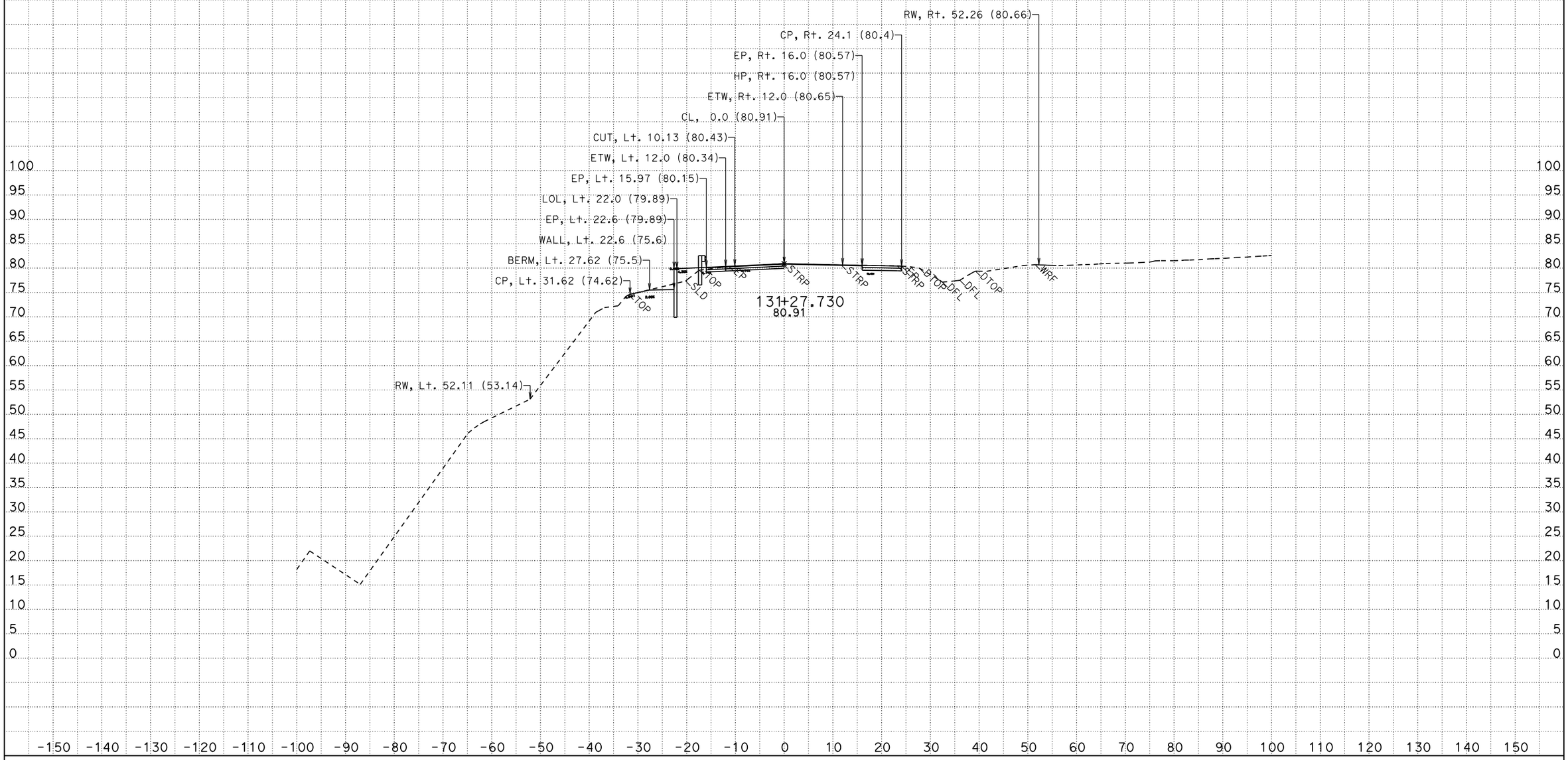

CREATED BY: KFL
DATE: 3/6/2015
KC Project: 49771 File: D:\KevinLee101810\BigGulch\49771\ear\a2_out8b.ear

CONTRACT: 01-497714
DIST/CO/RTE/PM: 01/MEN/01/2.3-2.5
PROJECT ID: 0100020262

SCALE: 1" = 10' Horiz.
1" = 10' Vert.

All Dimensions are US Survey Feet

A2
CROSS SECTIONS
SHEET 25 OF 59

FOR EARTHWORK DEVELOPMENT ONLY

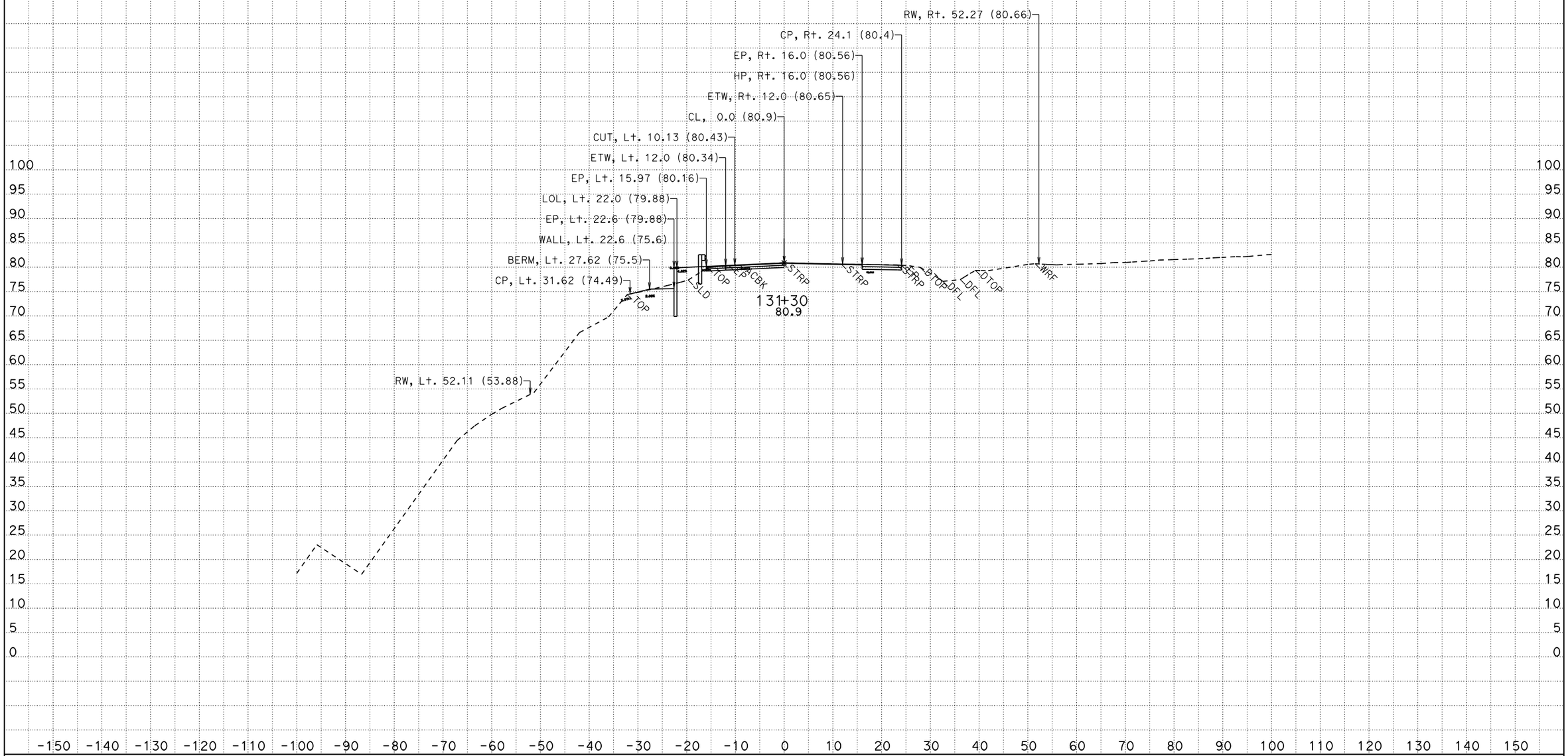

CREATED BY: KFL
DATE: 3/6/2015
KC Project: 49771 File: D:\KevinLee101810\BigGulch\49771\ear\a2_out8b.ear

CONTRACT: 01-497714
DIST/CO/RTE/PM: 01/MEN/01/2.3-2.5
PROJECT ID: 0100020262

SCALE: 1" = 10' Horiz.
1" = 10' Vert.

All Dimensions are US Survey Feet

A2
CROSS SECTIONS
SHEET 26 OF 59

FOR EARTHWORK DEVELOPMENT ONLY

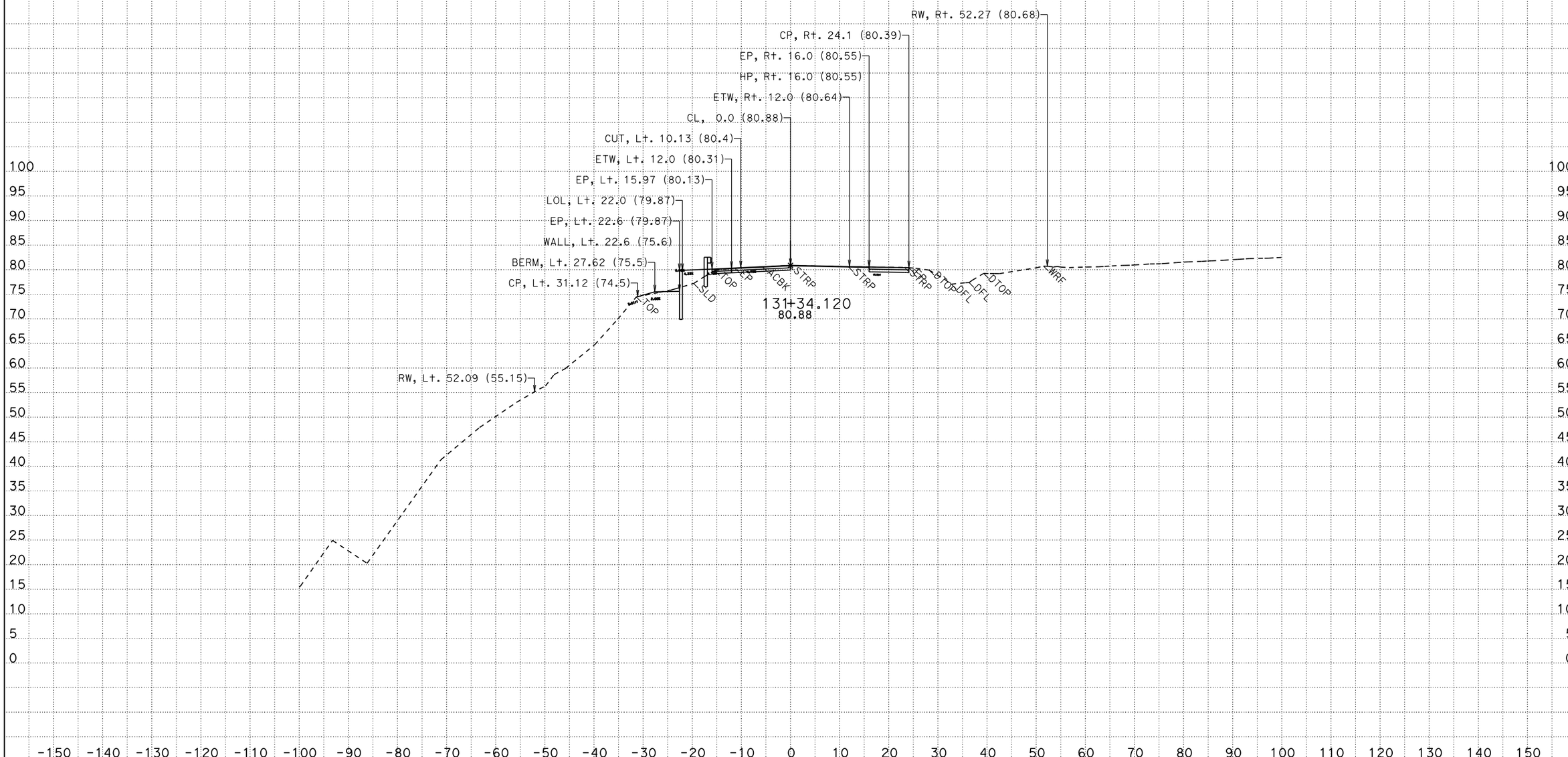

CREATED BY: KFL
DATE: 3/6/2015
KC Project: 49771 File: D:\KevinLee101810\BigGulch\49771\ear\a2_out8b.ear

CONTRACT: 01-497714
DIST/CO/RTE/PM: 01/MEN/01/2.3-2.5
PROJECT ID: 0100020262

SCALE: 1" = 10' Horiz.
1" = 10' Vert.

All Dimensions are US Survey Feet

A2
CROSS SECTIONS
SHEET 27 OF 59

FOR EARTHWORK DEVELOPMENT ONLY

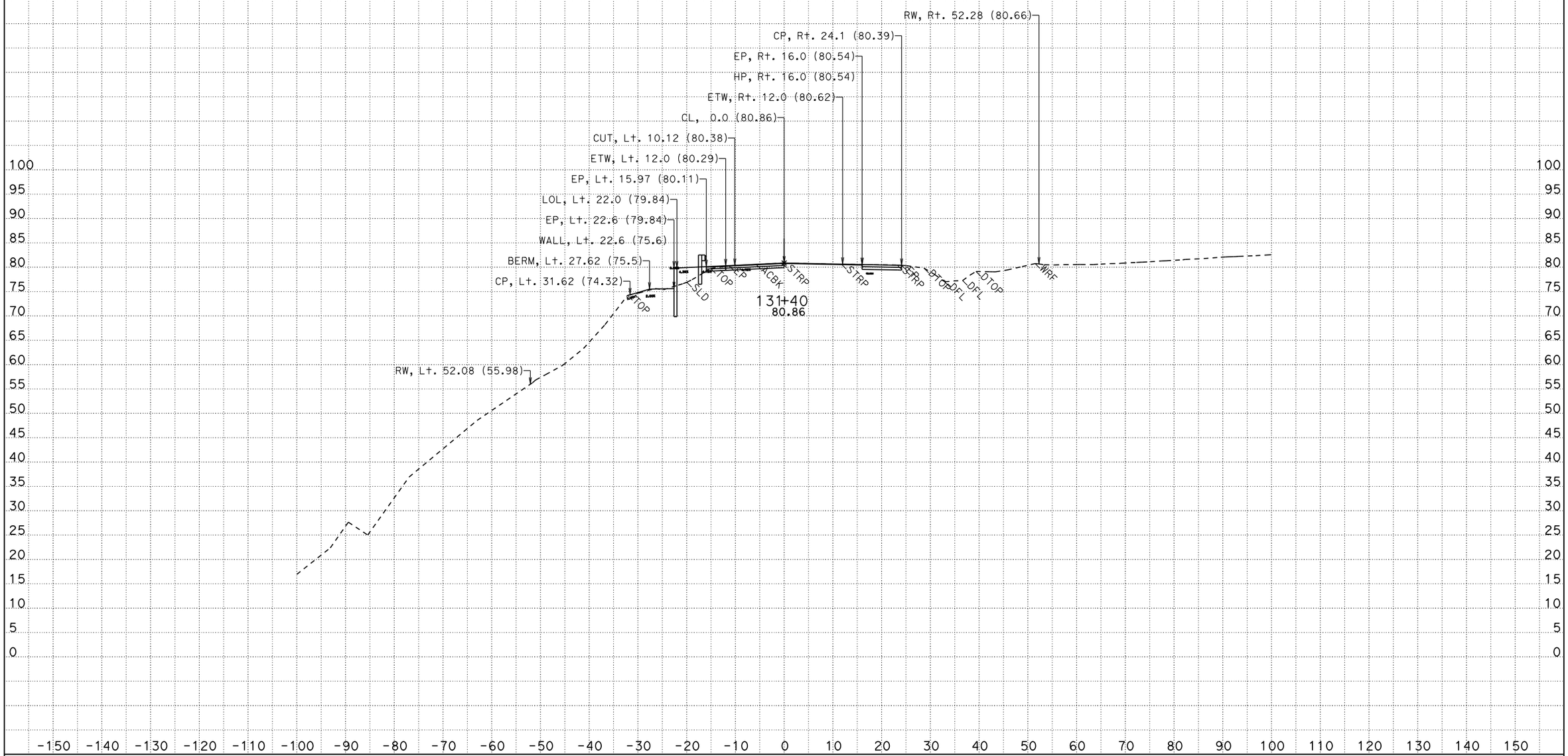

CREATED BY: KFL
DATE: 3/6/2015
KC Project: 49771 File: D:\KevinLee101810\BigGulch\49771\ear\a2_out8b.ear

CONTRACT: 01-497714
DIST/CO/RTE/PM: 01/MEN/01/2.3-2.5
PROJECT ID: 0100020262

SCALE: 1" = 10' Horiz.
1" = 10' Vert.

All Dimensions are US Survey Feet

A2
CROSS SECTIONS
SHEET 28 OF 59

FOR EARTHWORK DEVELOPMENT ONLY

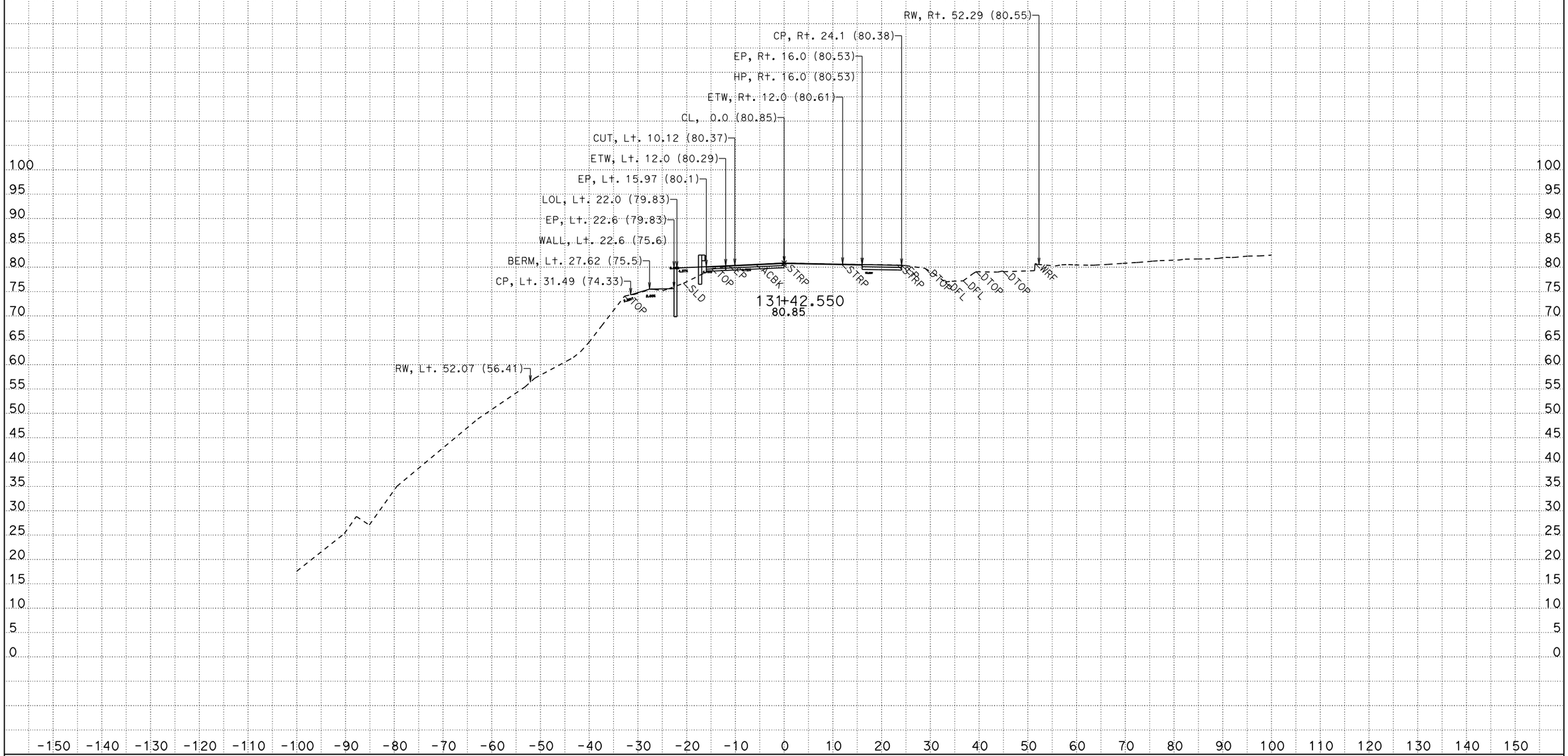

CREATED BY: KFL
DATE: 3/6/2015
KC Project: 49771 File: D:\KevinLee101810\BigGulch\49771\ear\a2_out8b.ear

CONTRACT: 01-497714
DIST/CO/RTE/PM: 01/MEN/01/2.3-2.5
PROJECT ID: 0100020262

SCALE: 1" = 10' Horiz.
1" = 10' Vert.

All Dimensions are US Survey Feet

A2
CROSS SECTIONS
SHEET 29 OF 59

FOR EARTHWORK DEVELOPMENT ONLY

CREATED BY: KFL
DATE: 3/6/2015
KC Project: 49771 File: D:\KevinLee101810\BigGulch\49771\ear\a2_out8b.ear

CONTRACT: 01-497714
DIST/CO/RTE/PM: 01/MEN/01/2.3-2.5
PROJECT ID: 0100020262

SCALE: 1" = 10' Horiz.
1" = 10' Vert.

All Dimensions are US Survey Feet

A2
CROSS SECTIONS
SHEET 30 OF 59

FOR EARTHWORK DEVELOPMENT ONLY

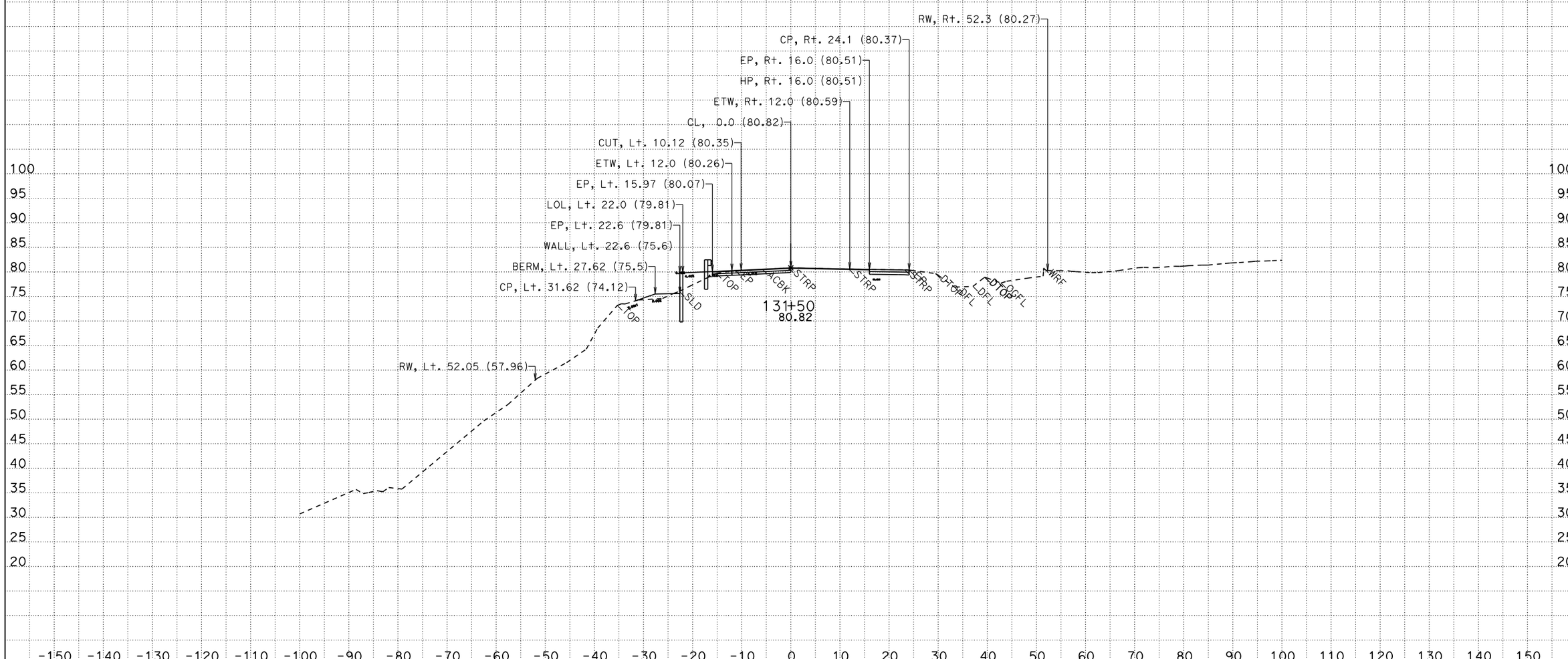

CREATED BY: KFL
DATE: 3/6/2015
KC Project: 49771 File: D:\KevinLee101810\BigGulch\49771\ear\a2_out8b.ear

CONTRACT: 01-497714
DIST/CO/RTE/PM: 01/MEN/01/2.3-2.5
PROJECT ID: 0100020262

SCALE: 1" = 10' Horiz.
1" = 10' Vert.

All Dimensions are US Survey Feet

A2
CROSS SECTIONS
SHEET 31 OF 59

FOR EARTHWORK DEVELOPMENT ONLY

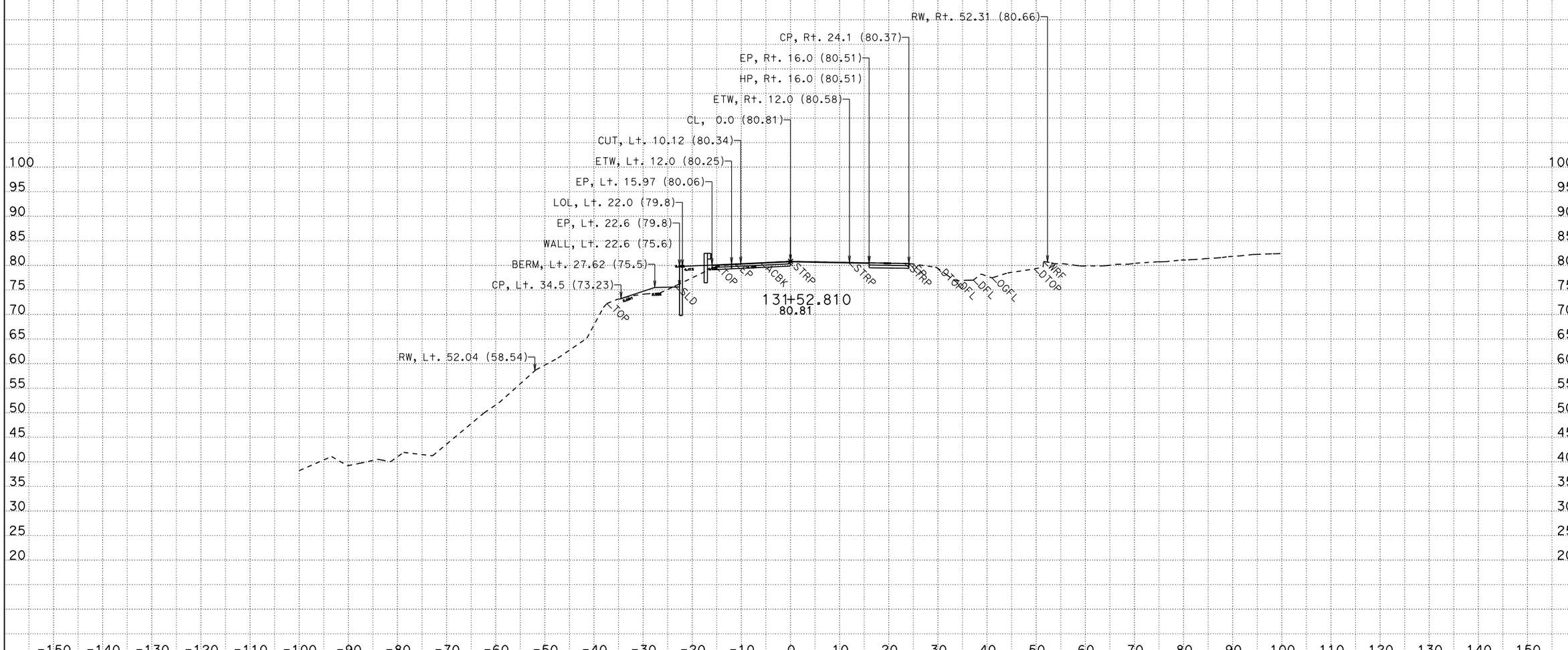

CREATED BY: KFL
DATE: 3/6/2015
KC Project: 49771 File: D:\KevinLee101810\BigGulch\49771\ear\a2_out8b.ear

CONTRACT: 01-497714
DIST/CO/RTE/PM: 01/MEN/01/2.3-2.5
PROJECT ID: 0100020262

SCALE: 1" = 10' Horiz.
1" = 10' Vert.

All Dimensions are US Survey Feet

A2
CROSS SECTIONS
SHEET 32 OF 59

FOR EARTHWORK DEVELOPMENT ONLY

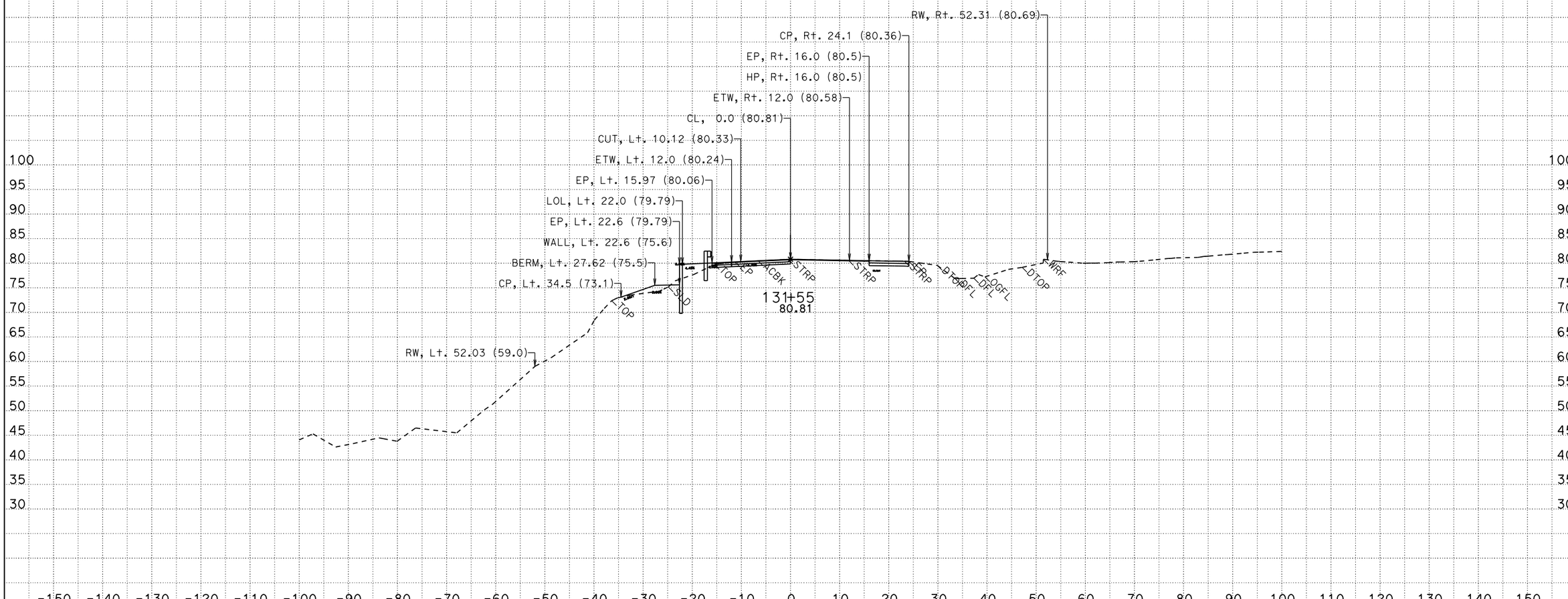

CREATED BY: KFL
DATE: 3/6/2015
KC Project: 49771 File: D:\KevinLee101810\BigGulch\49771\ear\a2_out8b.ear

CONTRACT: 01-497714
DIST/CO/RTE/PM: 01/MEN/01/2.3-2.5
PROJECT ID: 0100020262

SCALE: 1" = 10' Horiz.
1" = 10' Vert.

All Dimensions are US Survey Feet

A2
CROSS SECTIONS
SHEET 33 OF 59

FOR EARTHWORK DEVELOPMENT ONLY

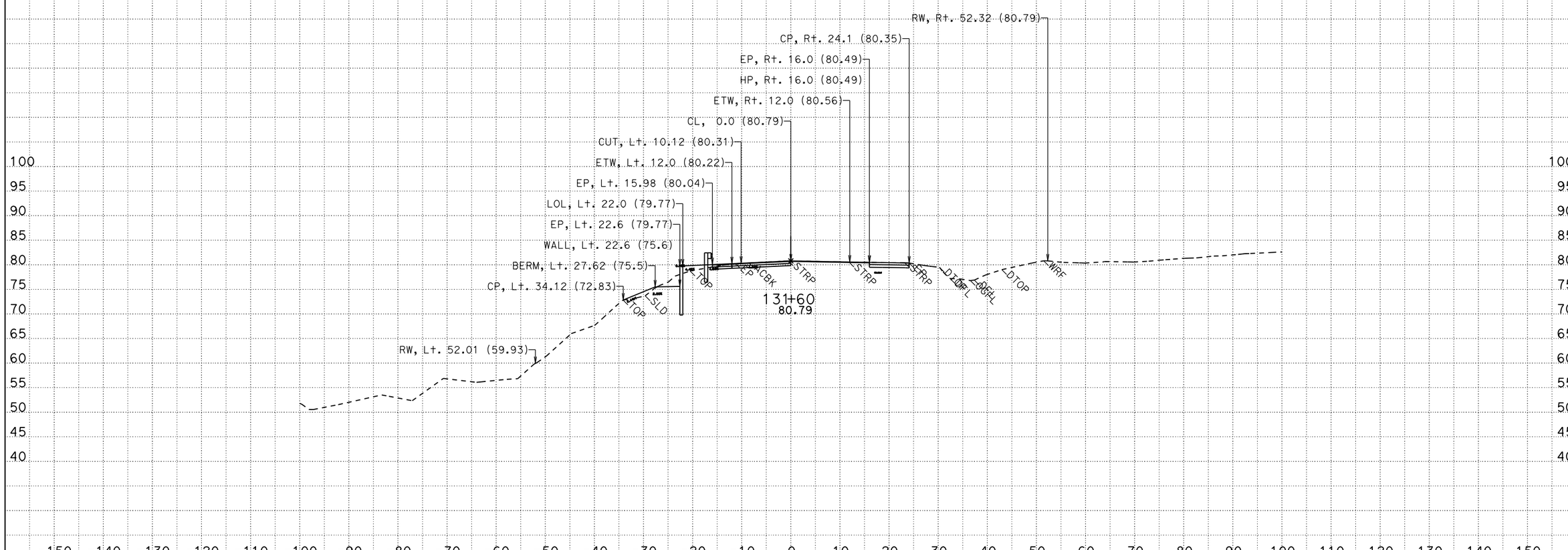

CREATED BY: KFL
DATE: 3/6/2015
KC Project: 49771 File: D:\KevinLee101810\BigGulch\49771\ear\a2_out8b.ear

CONTRACT: 01-497714
DIST/CO/RTE/PM: 01/MEN/01/2.3-2.5
PROJECT ID: 0100020262

SCALE: 1" = 10' Horiz.
1" = 10' Vert.

All Dimensions are US Survey Feet

A2
CROSS SECTIONS
SHEET 34 OF 59

FOR EARTHWORK DEVELOPMENT ONLY

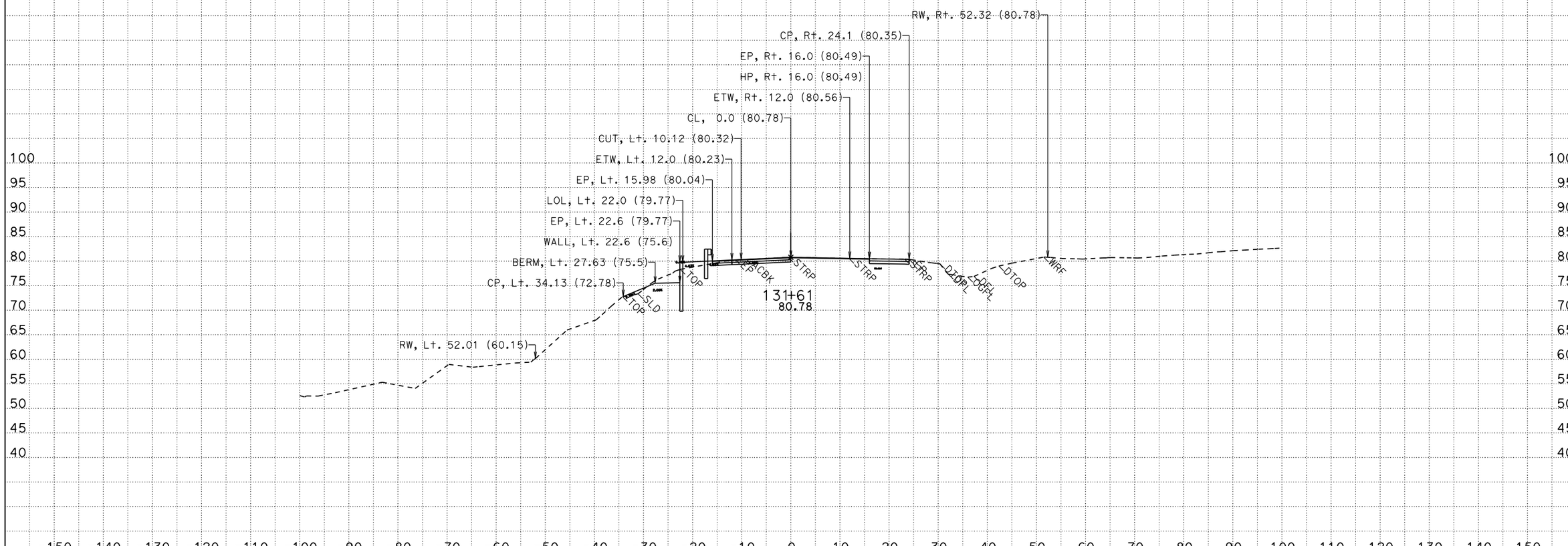

CREATED BY: KFL
DATE: 3/6/2015
KC Project: 49771 File: D:\KevinLee101810\BigGulch\49771\ear\a2_out8b.ear

CONTRACT: 01-497714
DIST/CO/RTE/PM: 01/MEN/01/2.3-2.5
PROJECT ID: 0100020262

SCALE: 1" = 10' Horiz.
1" = 10' Vert.

All Dimensions are US Survey Feet

A2
CROSS SECTIONS
SHEET 35 OF 59

FOR EARTHWORK DEVELOPMENT ONLY

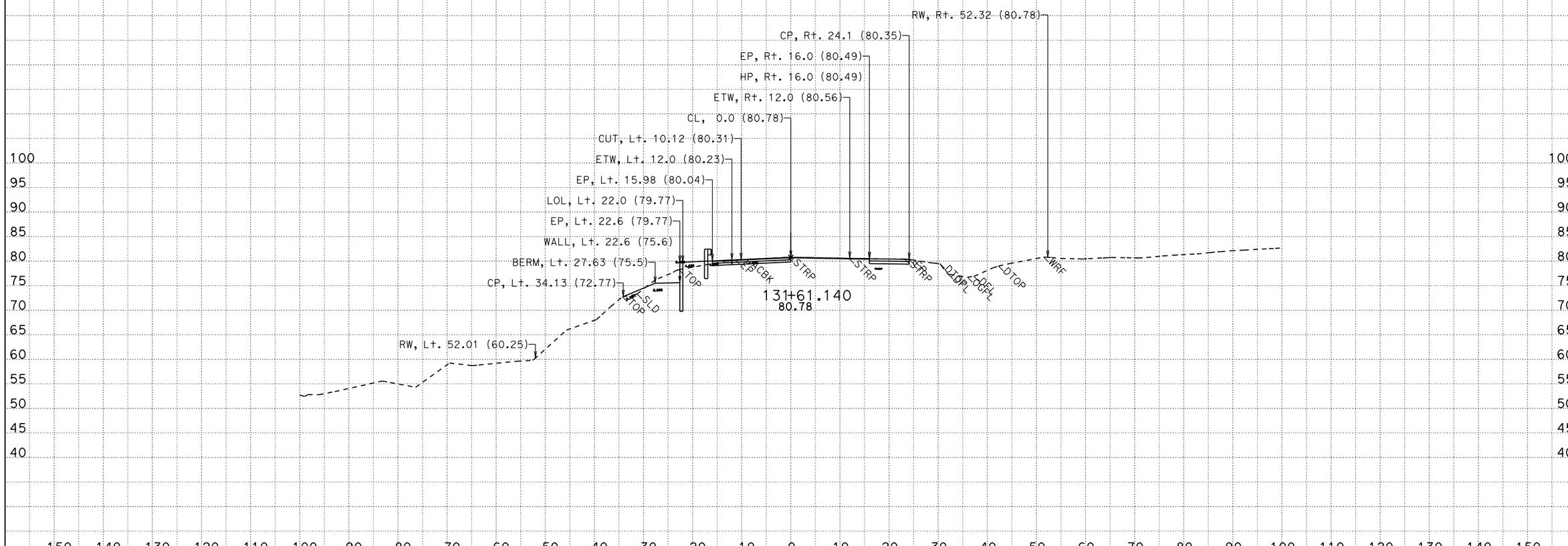

CREATED BY: KFL
DATE: 3/6/2015
KC Project: 49771 File: D:\KevinLee101810\BigGulch\49771\ear\a2_out8b.ear

CONTRACT: 01-497714
DIST/CO/RTE/PM: 01/MEN/01/2.3-2.5
PROJECT ID: 0100020262

SCALE: 1" = 10' Horiz.
1" = 10' Vert.

All Dimensions are US Survey Feet

A2
CROSS SECTIONS
SHEET 36 OF 59

FOR EARTHWORK DEVELOPMENT ONLY

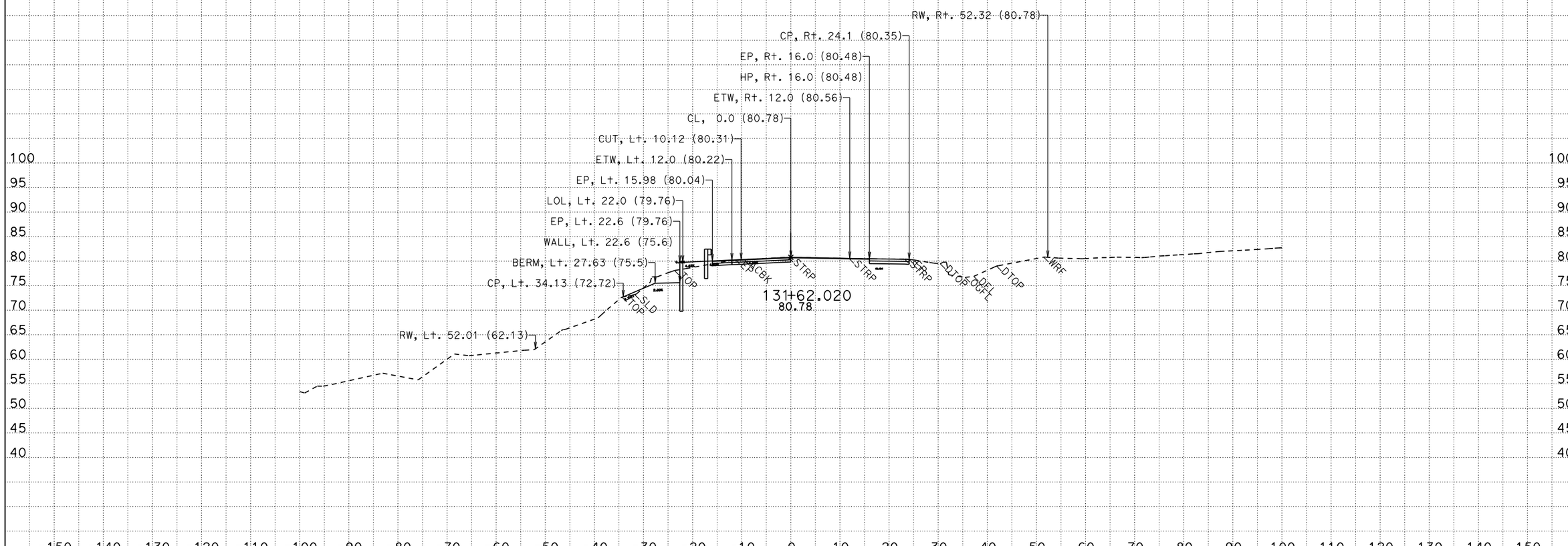

CREATED BY: KFL
DATE: 3/6/2015
KC Project: 49771 File: D:\KevinLee101810\BigGulch\49771\ear\a2_out8b.ear

CONTRACT: 01-497714
DIST/CO/RTE/PM: 01/MEN/01/2.3-2.5
PROJECT ID: 0100020262

SCALE: 1" = 10' Horiz.
1" = 10' Vert.

All Dimensions are US Survey Feet

A2
CROSS SECTIONS
SHEET 37 OF 59

FOR EARTHWORK DEVELOPMENT ONLY

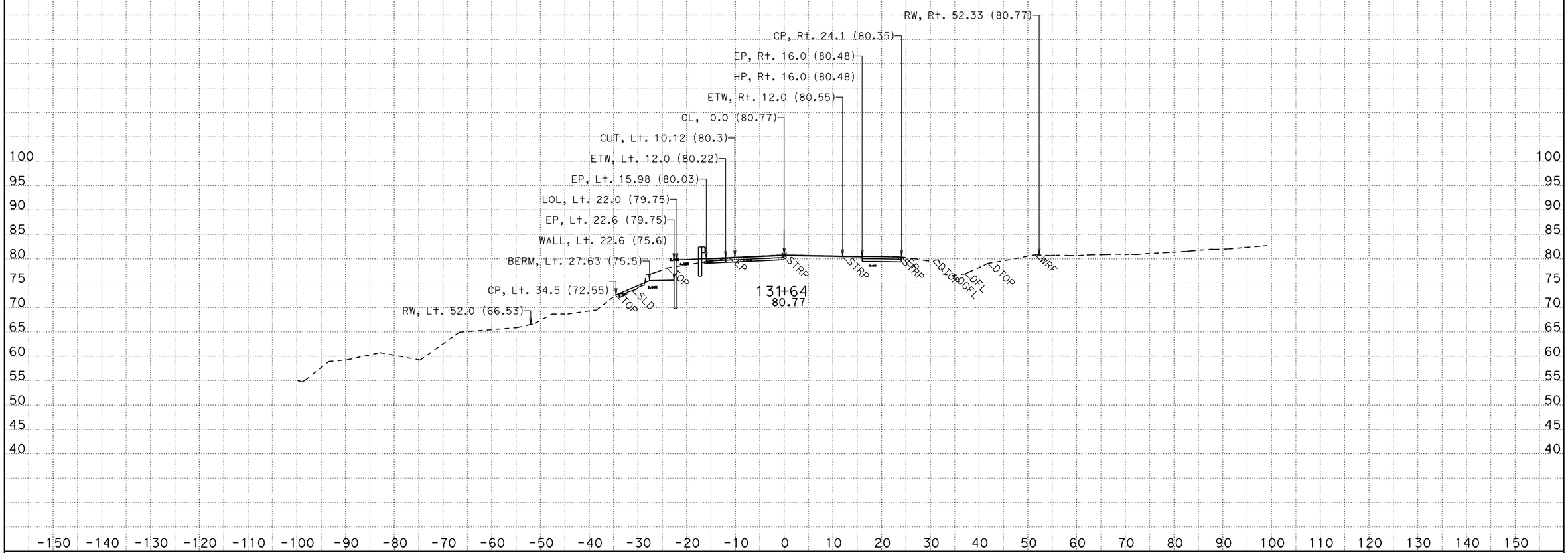

CREATED BY: KFL
DATE: 3/6/2015
KC Project: 49771 File: D:\KevinLee101810\BigGulch\49771\ear\a2_out8b.ear

CONTRACT: 01-497714
DIST/CO/RTE/PM: 01/MEN/01/2.3-2.5
PROJECT ID: 0100020262

SCALE: 1" = 10' Horiz.
1" = 10' Vert.

All Dimensions are US Survey Feet

A2
CROSS SECTIONS
SHEET 38 OF 59

FOR EARTHWORK DEVELOPMENT ONLY

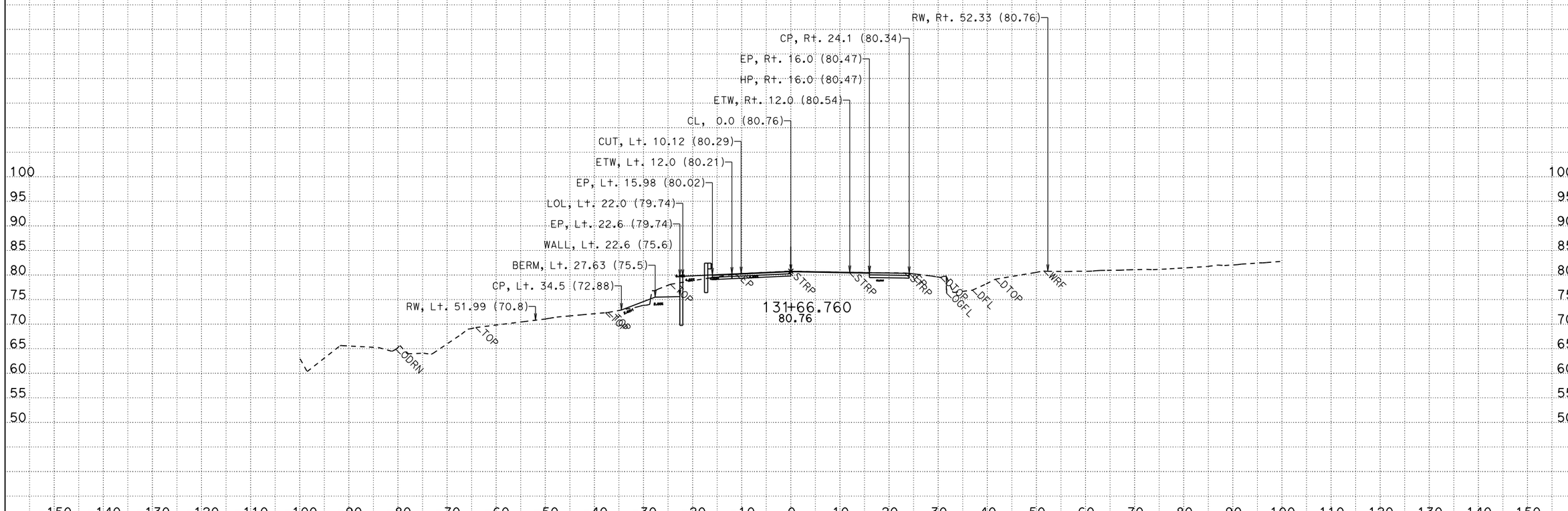

CREATED BY: KFL
DATE: 3/6/2015
KC Project: 49771 File: D:\KevinLee101810\BigGulch\49771\ear\a2_out8b.ear

CONTRACT: 01-497714
DIST/CO/RTE/PM: 01/MEN/01/2.3-2.5
PROJECT ID: 0100020262

SCALE: 1" = 10' Horiz.
1" = 10' Vert.

All Dimensions are US Survey Feet

A2
CROSS SECTIONS
SHEET 39 OF 59

FOR EARTHWORK DEVELOPMENT ONLY

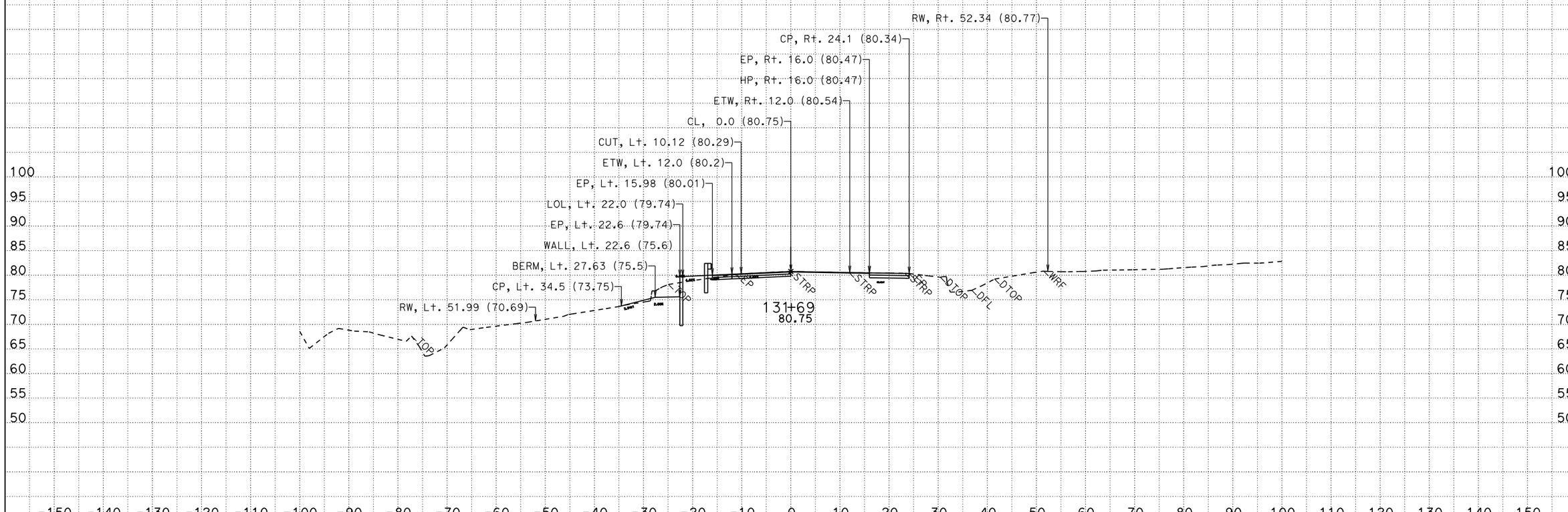

CREATED BY: KFL
DATE: 3/6/2015
KC Project: 49771 File: D:\KevinLee101810\BigGulch\49771\ear\a2_out8b.ear

CONTRACT: 01-497714
DIST/CO/RTE/PM: 01/MEN/01/2.3-2.5
PROJECT ID: 0100020262

SCALE: 1" = 10' Horiz.
1" = 10' Vert.

All Dimensions are US Survey Feet

A2
CROSS SECTIONS
SHEET 40 OF 59

FOR EARTHWORK DEVELOPMENT ONLY

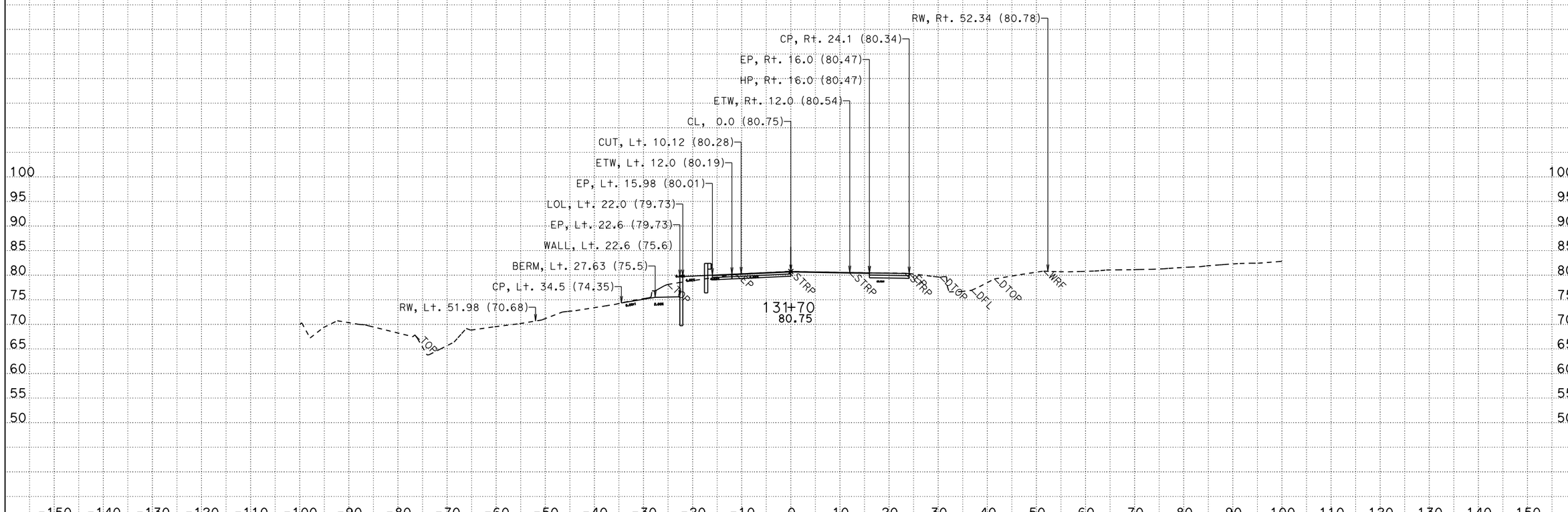

CREATED BY: KFL
DATE: 3/6/2015
KC Project: 49771 File: D:\KevinLee101810\BigGulch\49771\ear\a2_out8b.ear

CONTRACT: 01-497714
DIST/CO/RTE/PM: 01/MEN/01/2.3-2.5
PROJECT ID: 0100020262

SCALE: 1" = 10' Horiz.
1" = 10' Vert.

All Dimensions are US Survey Feet

A2
CROSS SECTIONS
SHEET 41 OF 59

FOR EARTHWORK DEVELOPMENT ONLY

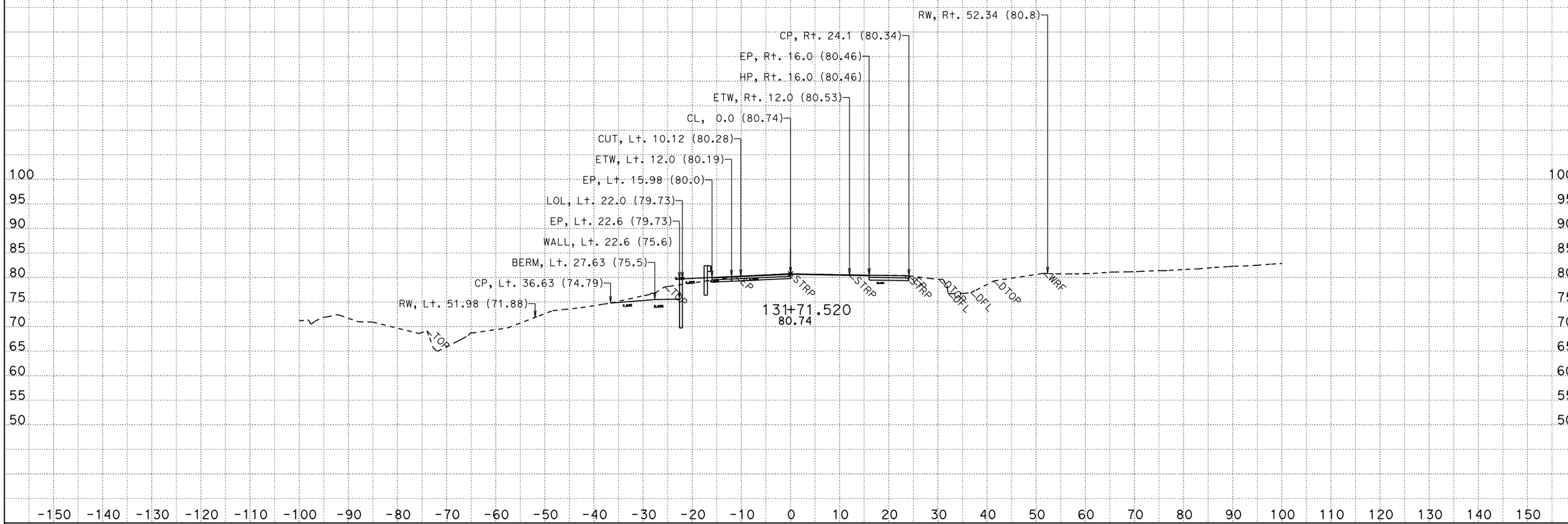

CREATED BY: KFL
DATE: 3/6/2015
KC Project: 49771 File: D:\KevinLee101810\BigGulch\49771\ear\a2_out8b.ear

CONTRACT: 01-497714
DIST/CO/RTE/PM: 01/MEN/01/2.3-2.5
PROJECT ID: 0100020262

SCALE: 1" = 10' Horiz.
1" = 10' Vert.

All Dimensions are US Survey Feet

A2
CROSS SECTIONS
SHEET 42 OF 59

FOR EARTHWORK DEVELOPMENT ONLY

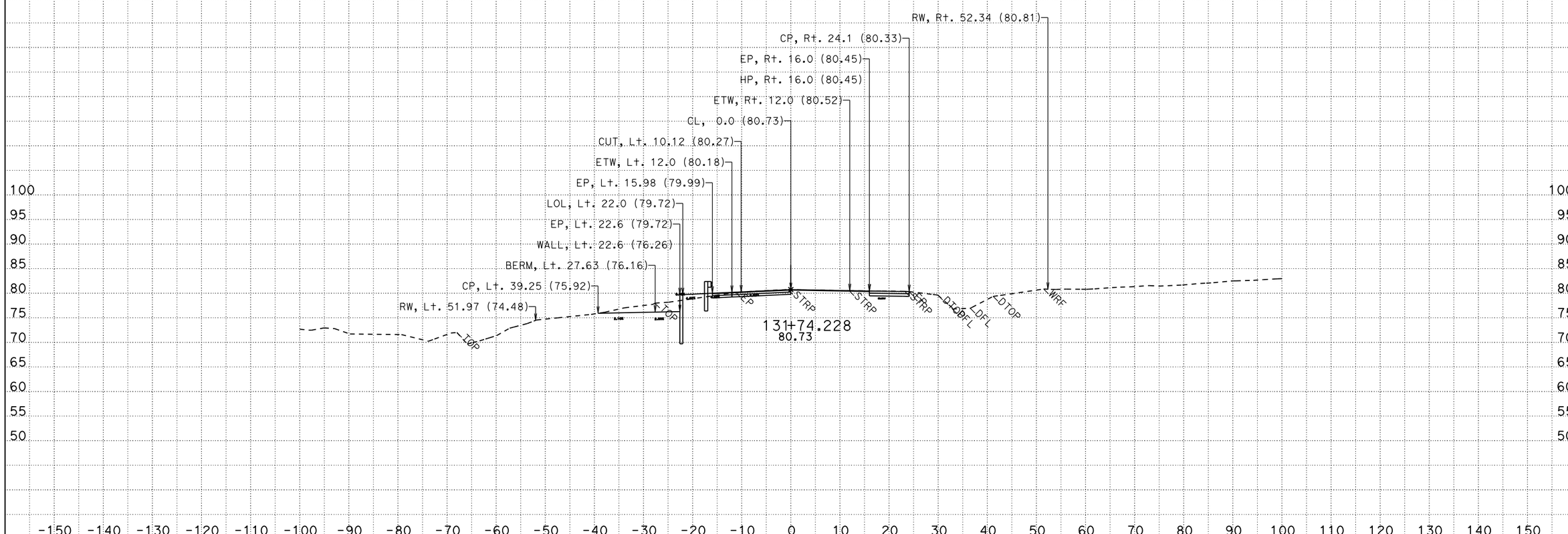

CREATED BY: KFL
DATE: 3/6/2015
KC Project: 49771 File: D:\KevinLee101810\BigGulch\49771\ear\a2_out8b.ear

CONTRACT: 01-497714
DIST/CO/RTE/PM: 01/MEN/01/2.3-2.5
PROJECT ID: 0100020262

SCALE: 1" = 10' Horiz.
1" = 10' Vert.

All Dimensions are US Survey Feet

A2
CROSS SECTIONS
SHEET 43 OF 59

FOR EARTHWORK DEVELOPMENT ONLY

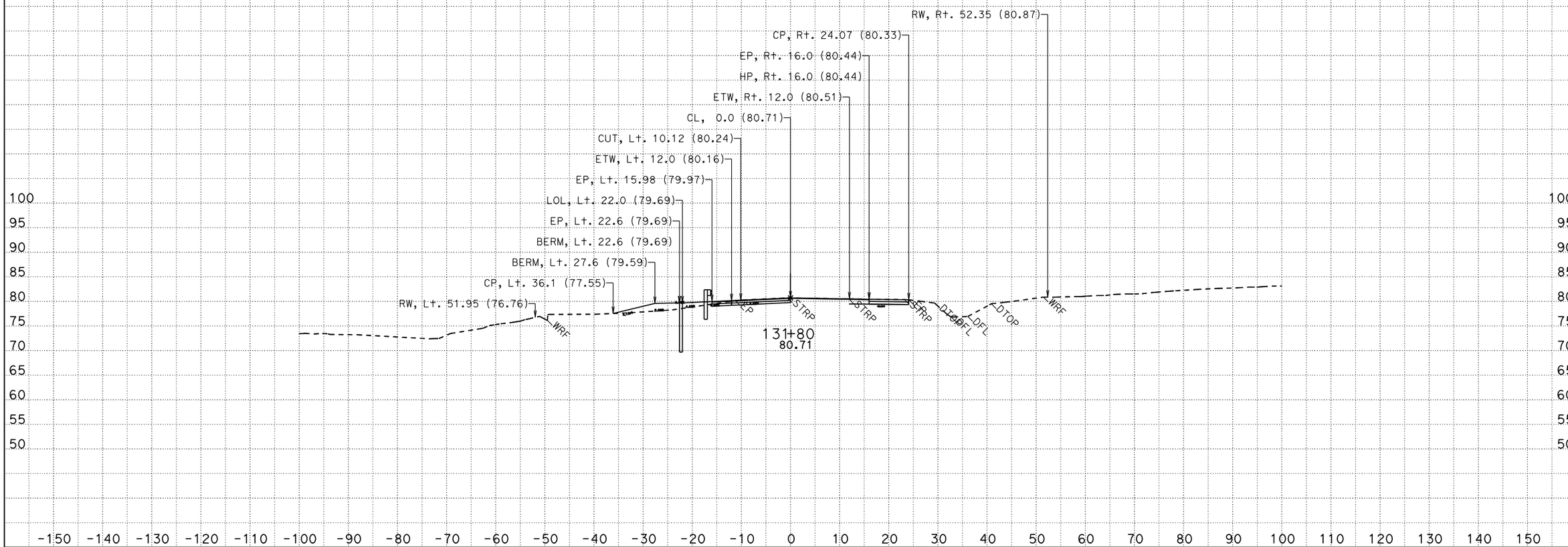

CREATED BY: KFL
DATE: 3/6/2015
KC Project: 49771 File: D:\KevinLee101810\BigGulch\49771\ear\a2_out8b.ear

CONTRACT: 01-497714
DIST/CO/RTE/PM: 01/MEN/01/2.3-2.5
PROJECT ID: 0100020262

SCALE: 1" = 10' Horiz.
1" = 10' Vert.

All Dimensions are US Survey Feet

A2
CROSS SECTIONS
SHEET 44 OF 59

FOR EARTHWORK DEVELOPMENT ONLY

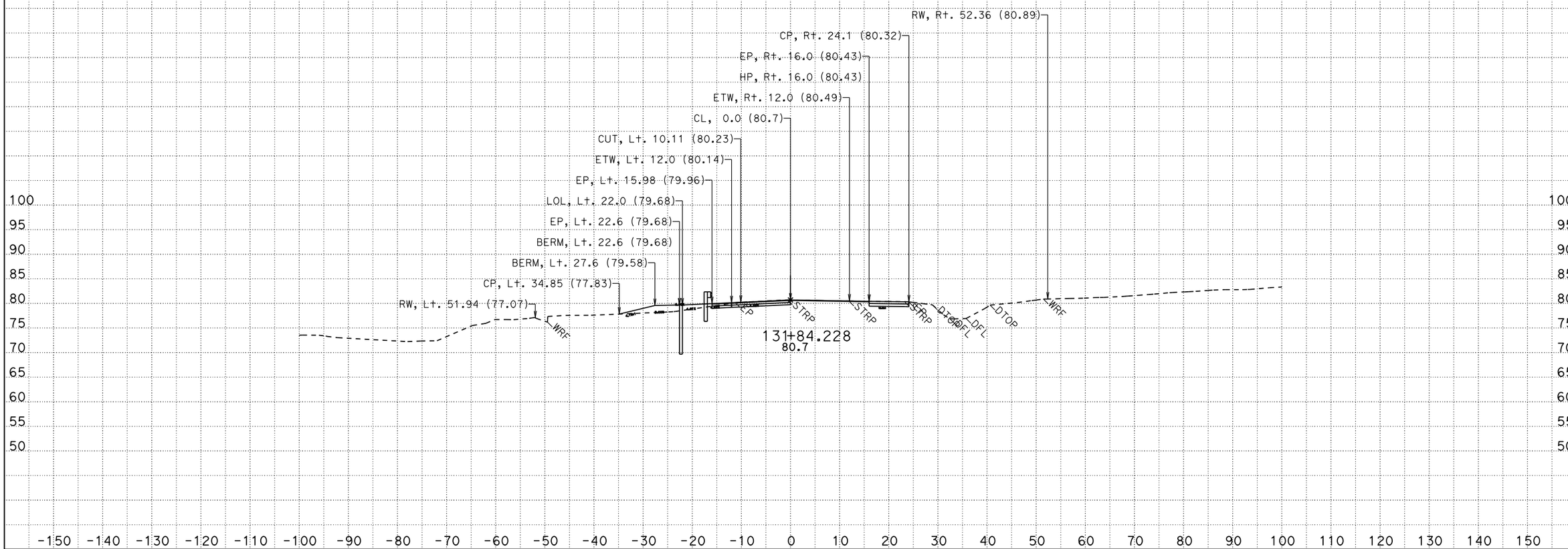

CREATED BY: KFL
DATE: 3/6/2015
KC Project: 49771 File: D:\KevinLee101810\BigGulch\49771\ear\a2_out8b.ear

CONTRACT: 01-497714
DIST/CO/RTE/PM: 01/MEN/01/2.3-2.5
PROJECT ID: 0100020262

SCALE: 1" = 10' Horiz.
1" = 10' Vert.

All Dimensions are US Survey Feet

A2
CROSS SECTIONS
SHEET 45 OF 59

FOR EARTHWORK DEVELOPMENT ONLY

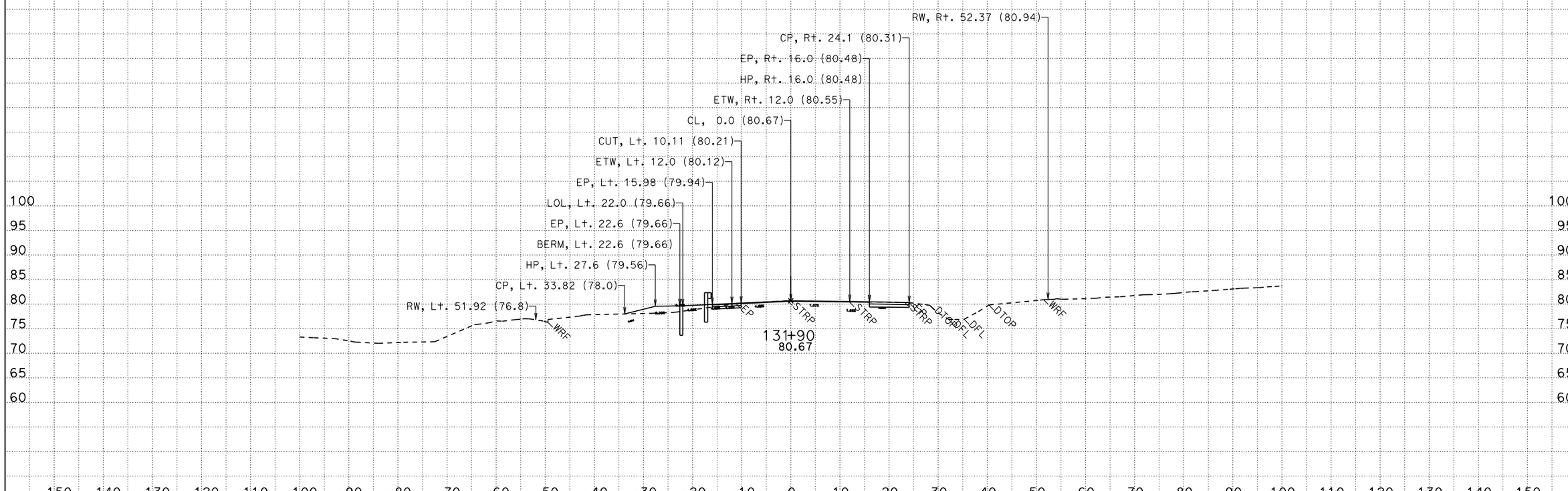

CREATED BY: KFL
DATE: 3/6/2015
KC Project: 49771 File: D:\KevinLee101810\BigGulch\49771\ear\a2_out8b.ear

CONTRACT: 01-497714
DIST/CO/RTE/PM: 01/MEN/01/2.3-2.5
PROJECT ID: 0100020262

SCALE: 1" = 10' Horiz.
1" = 10' Vert.

All Dimensions are US Survey Feet

A2
CROSS SECTIONS
SHEET 46 OF 59

FOR EARTHWORK DEVELOPMENT ONLY

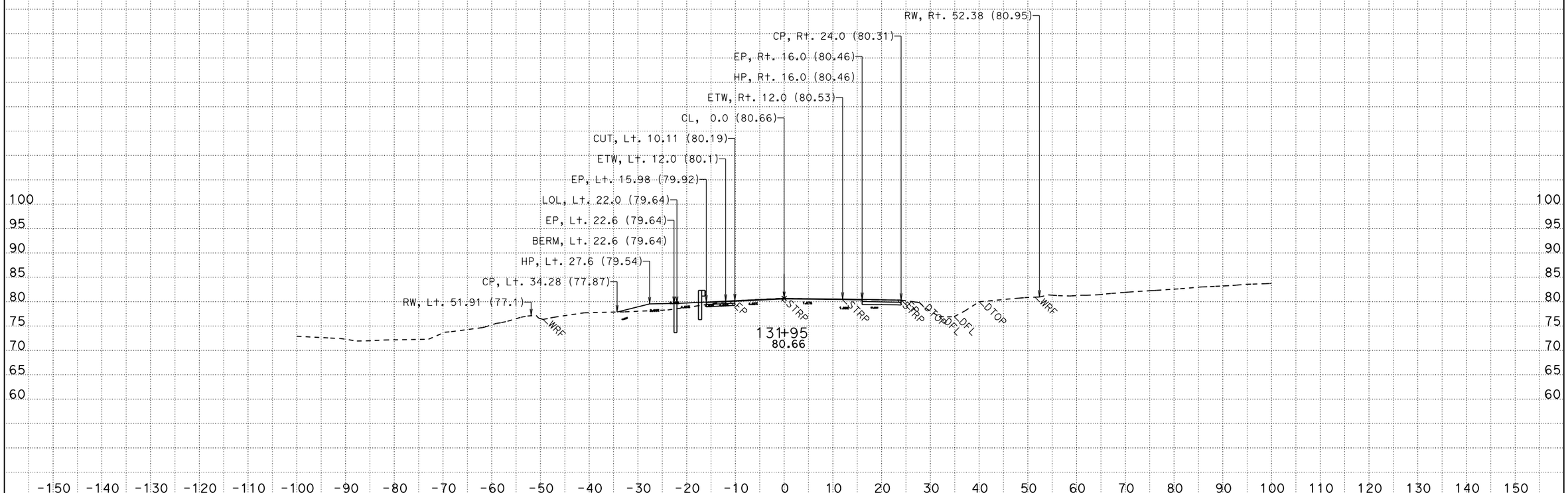

CREATED BY: KFL
DATE: 3/6/2015
KC Project: 49771 File: D:\KevinLee101810\BigGulch\49771\ear\a2_out8b.ear

CONTRACT: 01-497714
DIST/CO/RTE/PM: 01/MEN/01/2.3-2.5
PROJECT ID: 0100020262

SCALE: 1" = 10' Horiz.
1" = 10' Vert.

All Dimensions are US Survey Feet

A2
CROSS SECTIONS
SHEET 47 OF 59

FOR EARTHWORK DEVELOPMENT ONLY

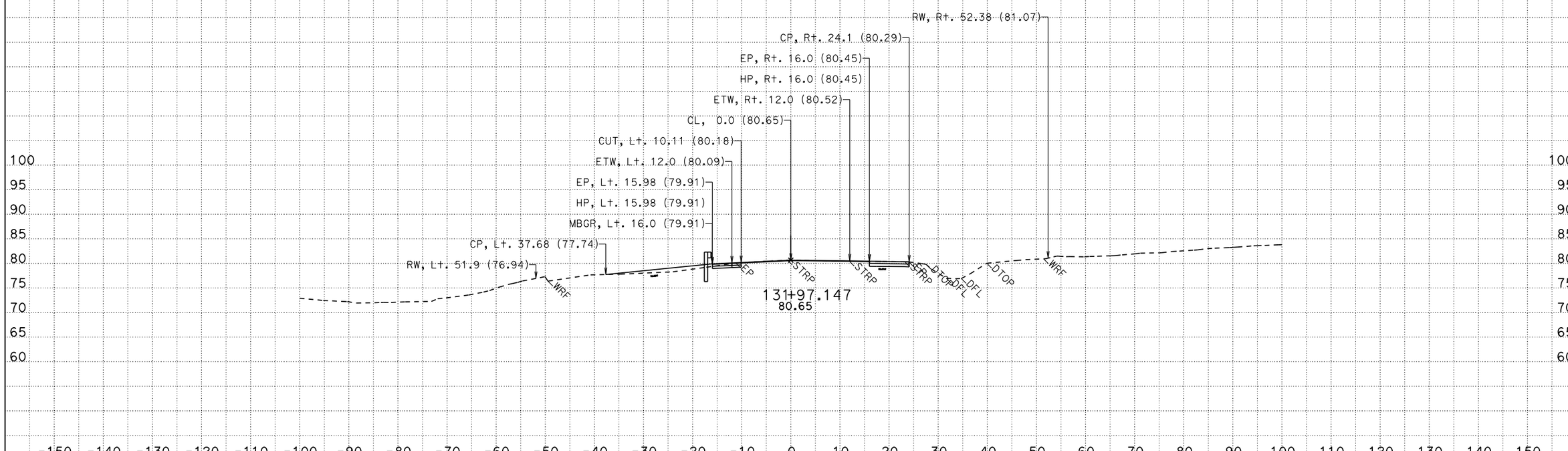

CREATED BY: KFL
DATE: 3/6/2015
KC Project: 49771 File: D:\KevinLee101810\BigGulch\49771\ear\a2_out8b.ear

CONTRACT: 01-497714
DIST/CO/RTE/PM: 01/MEN/01/2.3-2.5
PROJECT ID: 0100020262

SCALE: 1" = 10' Horiz.
1" = 10' Vert.

All Dimensions are US Survey Feet

A2
CROSS SECTIONS
SHEET 48 OF 59

FOR EARTHWORK DEVELOPMENT ONLY

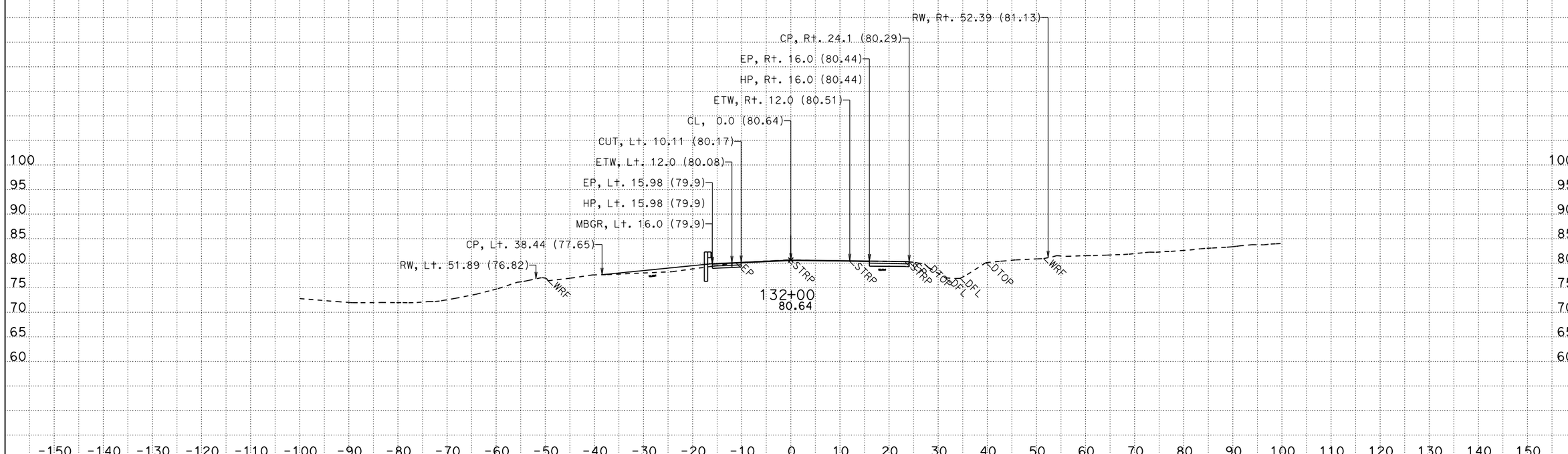

CREATED BY: KFL
DATE: 3/6/2015
KC Project: 49771 File: D:\KevinLee101810\BigGulch\49771\ear\a2_out8b.ear

CONTRACT: 01-497714
DIST/CO/RTE/PM: 01/MEN/01/2.3-2.5
PROJECT ID: 0100020262

SCALE: 1" = 10' Horiz.
1" = 10' Vert.

All Dimensions are US Survey Feet

A2
CROSS SECTIONS
SHEET 49 OF 59

FOR EARTHWORK DEVELOPMENT ONLY

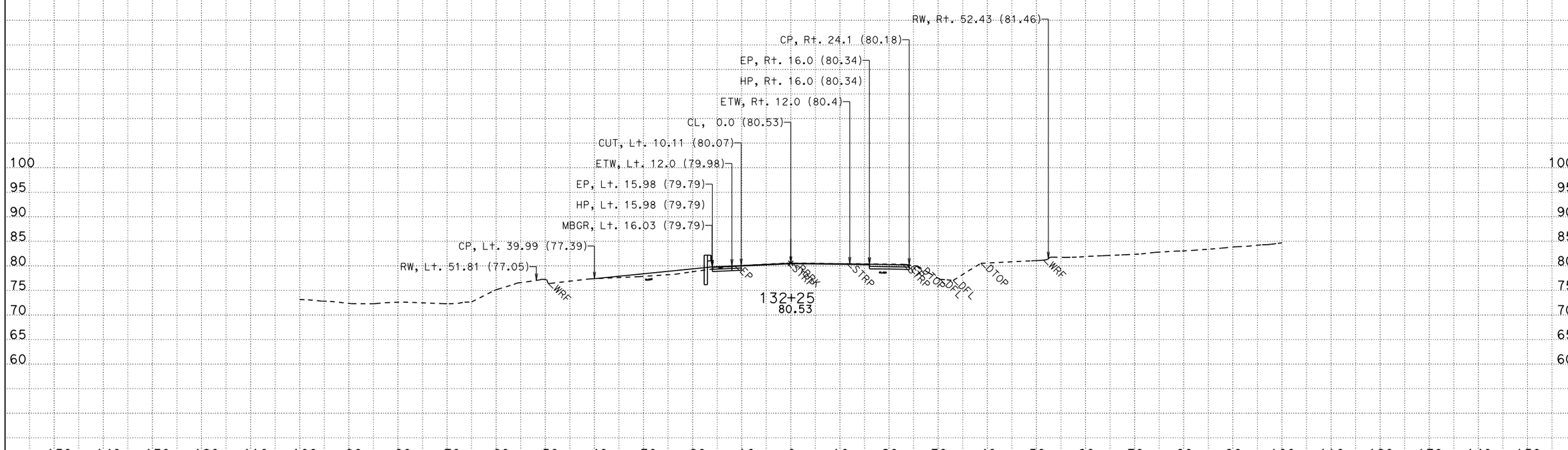

CREATED BY: KFL
DATE: 3/6/2015
KC Project: 49771 File: D:\KevinLee101810\BigGulch\49771\ear\a2_out8b.ear

CONTRACT: 01-497714
DIST/CO/RTE/PM: 01/MEN/01/2.3-2.5
PROJECT ID: 0100020262

SCALE: 1" = 10' Horiz.
1" = 10' Vert.

All Dimensions are US Survey Feet

A2
CROSS SECTIONS
SHEET 50 OF 59

FOR EARTHWORK DEVELOPMENT ONLY

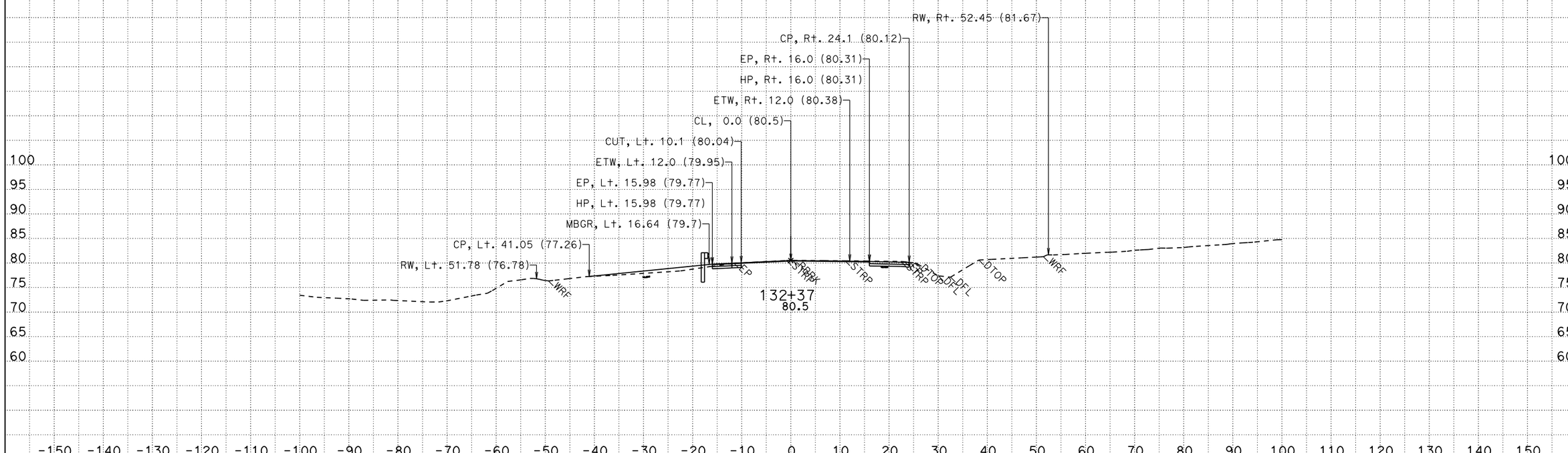

CREATED BY: KFL
DATE: 3/6/2015
KC Project: 49771 File: D:\KevinLee101810\BigGulch\49771\ear\a2_out8b.ear

CONTRACT: 01-497714
DIST/CO/RTE/PM: 01/MEN/01/2.3-2.5
PROJECT ID: 0100020262

SCALE: 1" = 10' Horiz.
1" = 10' Vert.

All Dimensions are US Survey Feet

A2
CROSS SECTIONS
SHEET 51 OF 59

FOR EARTHWORK DEVELOPMENT ONLY

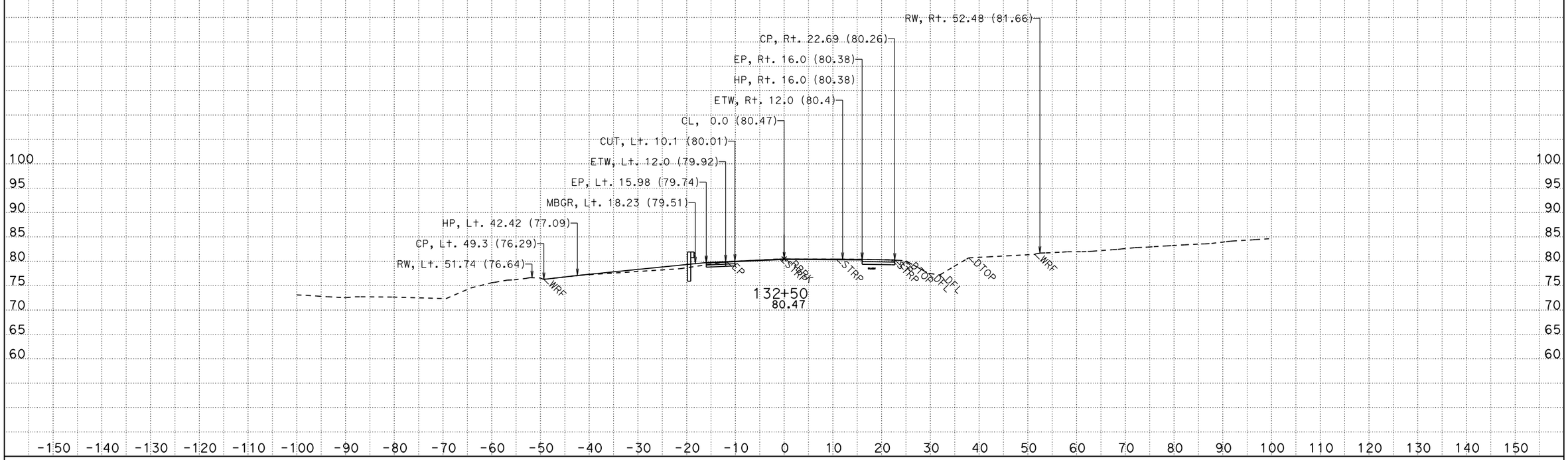

CREATED BY: KFL
DATE: 3/6/2015
KC Project: 49771 File: D:\KevinLee101810\BigGulch\49771\ear\a2_out8b.ear

CONTRACT: 01-497714
DIST/CO/RTE/PM: 01/MEN/01/2.3-2.5
PROJECT ID: 0100020262

SCALE: 1" = 10' Horiz.
1" = 10' Vert.

All Dimensions are US Survey Feet

A2
CROSS SECTIONS
SHEET 52 OF 59

FOR EARTHWORK DEVELOPMENT ONLY

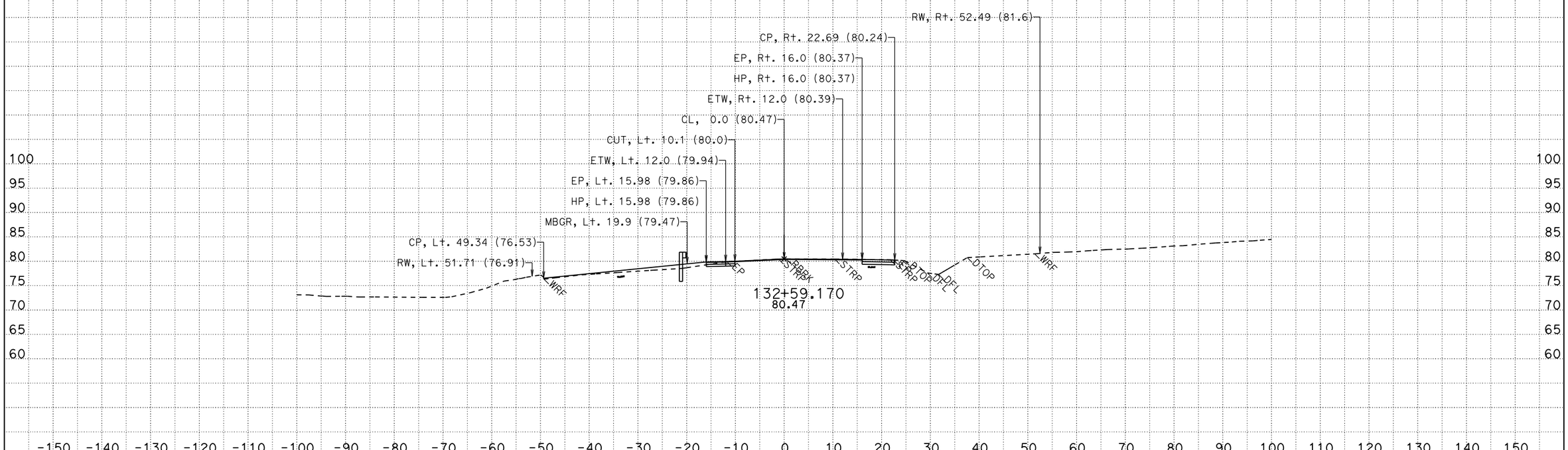

CREATED BY: KFL
DATE: 3/6/2015
KC Project: 49771 File: D:\KevinLee101810\BigGulch\49771\ear\a2_out8b.ear

CONTRACT: 01-497714
DIST/CO/RTE/PM: 01/MEN/01/2.3-2.5
PROJECT ID: 0100020262

SCALE: 1" = 10' Horiz.
1" = 10' Vert.

All Dimensions are US Survey Feet

A2
CROSS SECTIONS
SHEET 53 OF 59

FOR EARTHWORK DEVELOPMENT ONLY

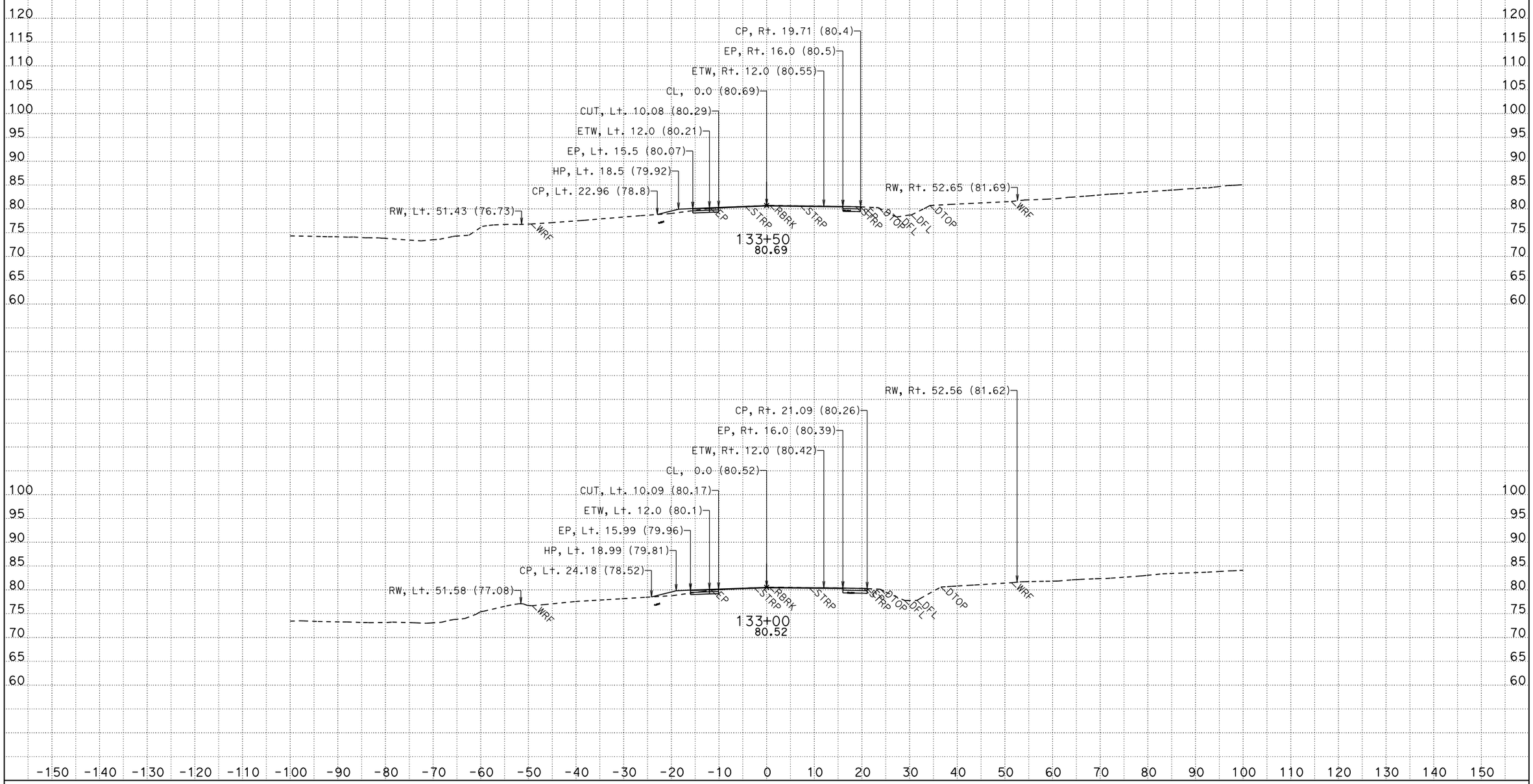

CREATED BY: KFL
DATE: 3/6/2015
KC Project: 49771 File: D:\KevinLee101810\BigGulch\49771\ear\a2_out8b.ear

CONTRACT: 01-497714
DIST/CO/RTE/PM: 01/MEN/01/2.3-2.5
PROJECT ID: 0100020262

SCALE: 1" = 10' Horiz.
1" = 10' Vert.

All Dimensions are US Survey Feet

A2
CROSS SECTIONS
SHEET 54 OF 59

FOR EARTHWORK DEVELOPMENT ONLY

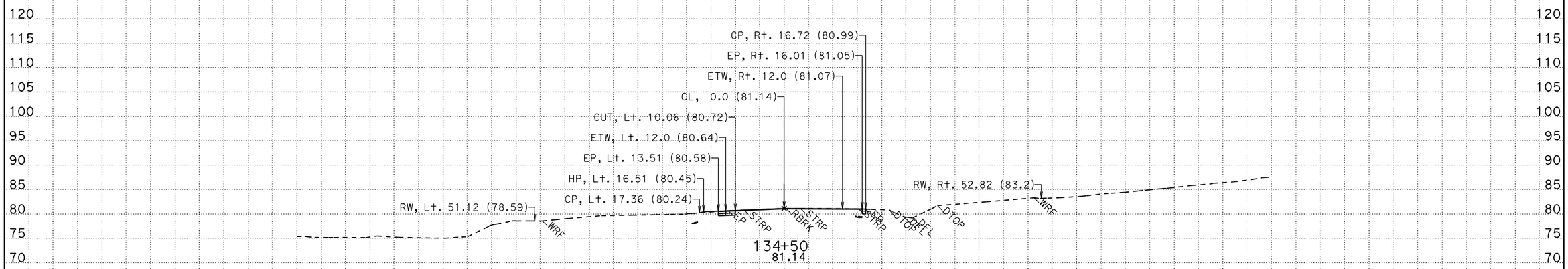

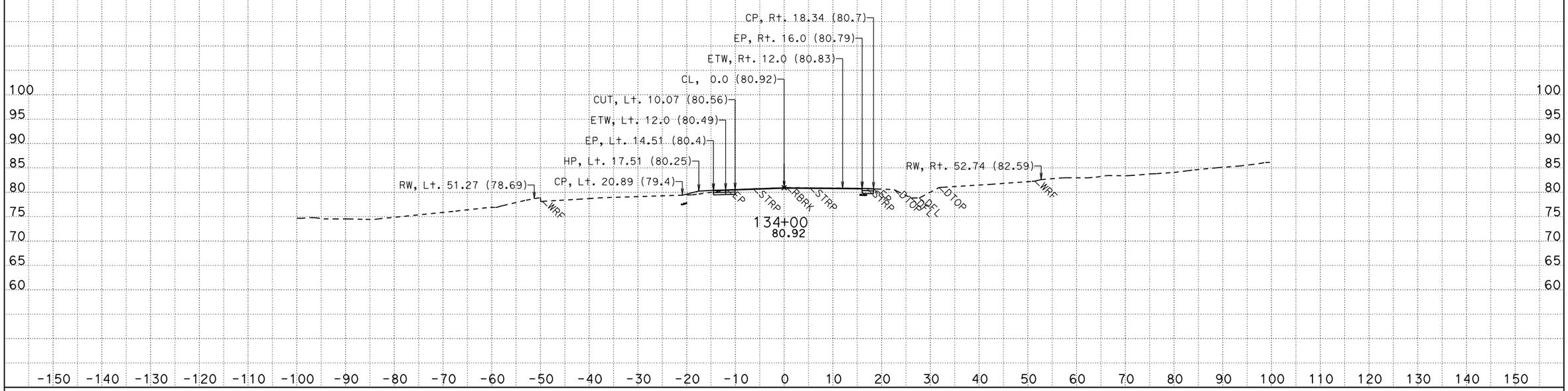

CREATED BY: KFL
DATE: 3/6/2015
KC Project: 49771 File: D:\KevinLee101810\BigGulch\49771\ear\a2_out8b.ear

CONTRACT: 01-497714
DIST/CO/RTE/PM: 01/MEN/01/2.3-2.5
PROJECT ID: 0100020262

SCALE: 1" = 10' Horiz.
1" = 10' Vert.

All Dimensions are US Survey Feet

A2
CROSS SECTIONS
SHEET 55 OF 59

FOR EARTHWORK DEVELOPMENT ONLY

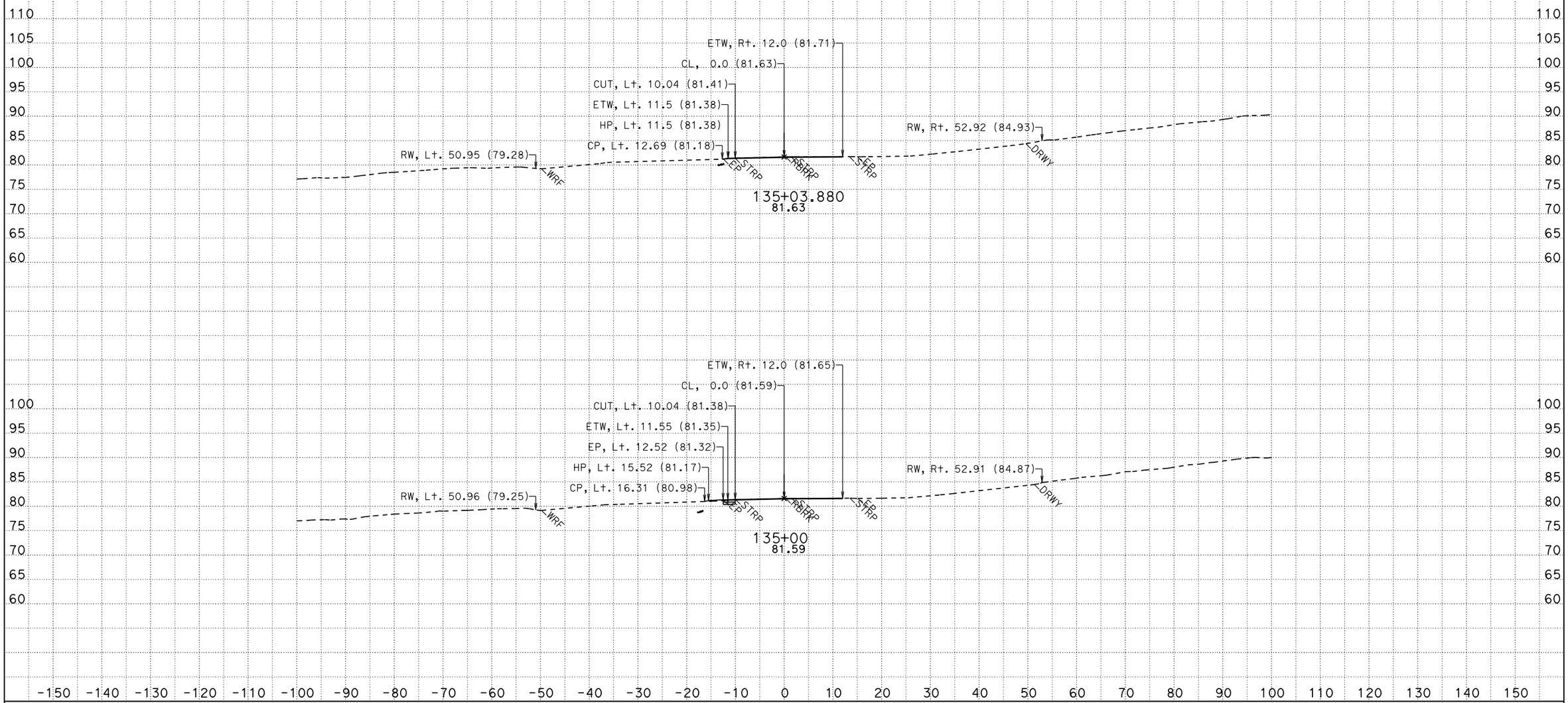

CREATED BY: KFL
DATE: 3/6/2015
KC Project: 49771 File: D:\KevinLee101810\BigGulch\49771\ear\a2_out8b.ear

CONTRACT: 01-497714
DIST/CO/RTE/PM: 01/MEN/01/2.3-2.5
PROJECT ID: 0100020262

SCALE: 1" = 10' Horiz.
1" = 10' Vert.

All Dimensions are US Survey Feet

A2
CROSS SECTIONS
SHEET 56 OF 59

FOR EARTHWORK DEVELOPMENT ONLY

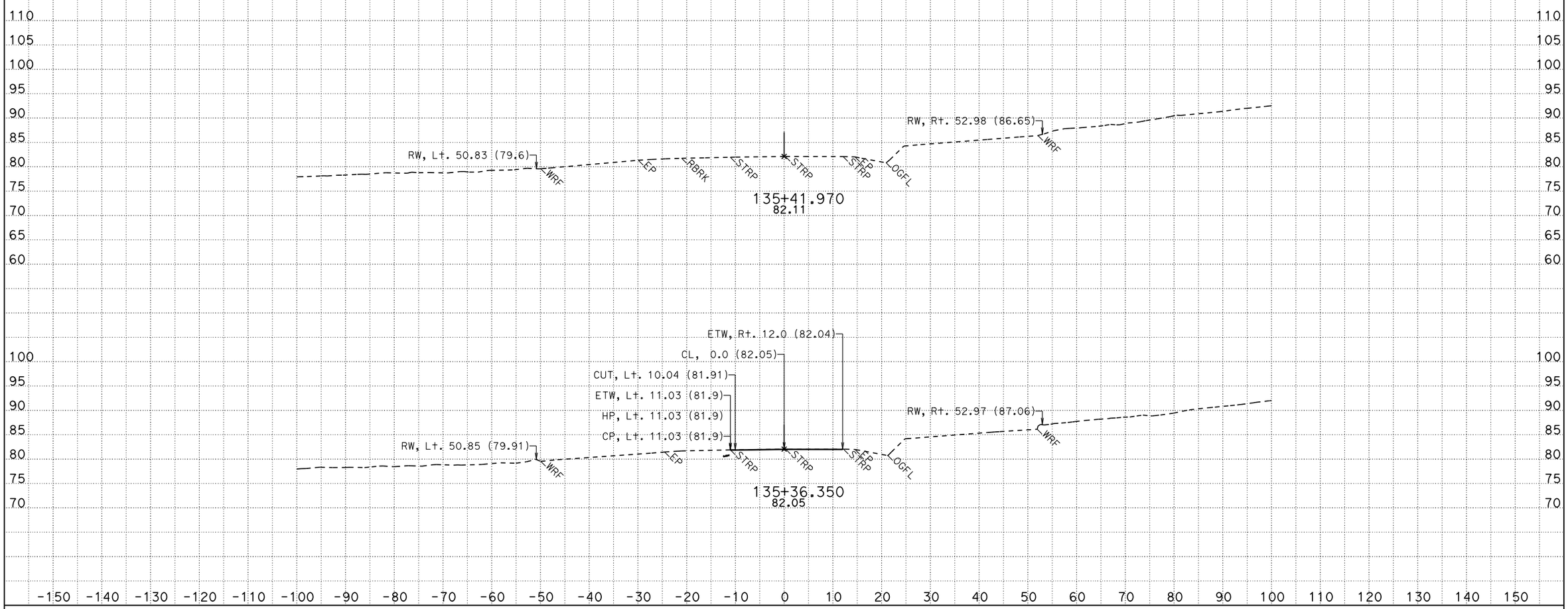

CREATED BY: KFL
DATE: 3/6/2015
KC Project: 49771 File: D:\KevinLee101810\BigGulch\49771\ear\a2_out8b.ear

CONTRACT: 01-497714
DIST/CO/RTE/PM: 01/MEN/01/2.3-2.5
PROJECT ID: 0100020262

SCALE: 1" = 10' Horiz.
1" = 10' Vert.

All Dimensions are US Survey Feet

A2
CROSS SECTIONS
SHEET 57 OF 59

FOR EARTHWORK DEVELOPMENT ONLY

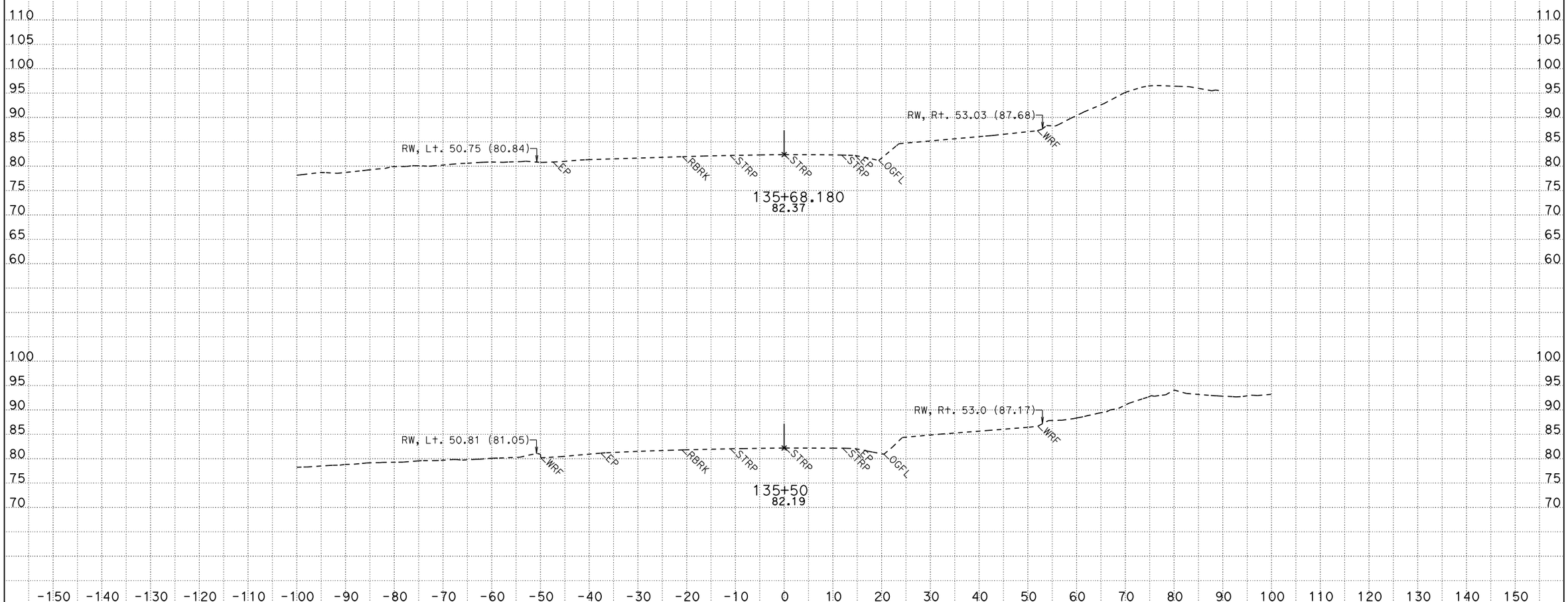

CREATED BY: KFL
DATE: 3/6/2015
KC Project: 49771 File: D:\KevinLee101810\BigGulch\49771\ear\a2_out8b.ear

CONTRACT: 01-497714
DIST/CO/RTE/PM: 01/MEN/01/2.3-2.5
PROJECT ID: 0100020262

SCALE: 1" = 10' Horiz.
1" = 10' Vert.

All Dimensions are US Survey Feet

A2
CROSS SECTIONS
SHEET 58 OF 59

FOR EARTHWORK DEVELOPMENT ONLY

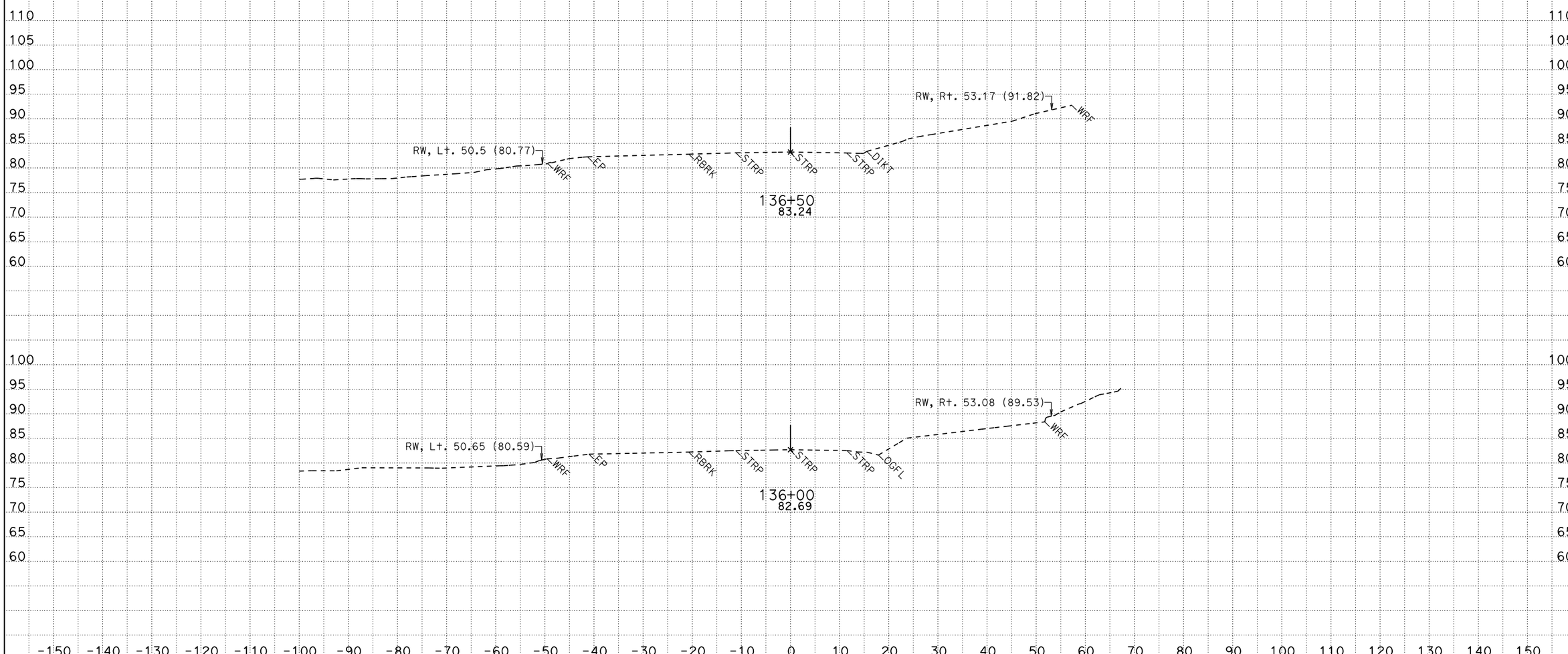

CREATED BY: KFL
DATE: 3/6/2015
KC Project: 49771 File: D:\KevinLee101810\BigGulch\49771\ear\a2_out8b.ear

CONTRACT: 01-497714
DIST/CO/RTE/PM: 01/MEN/01/2.3-2.5
PROJECT ID: 0100020262

SCALE: 1" = 10' Horiz.
1" = 10' Vert.

All Dimensions are US Survey Feet

A2
CROSS SECTIONS
SHEET 59 OF 59