FOR EARTHWORK DEVELOPMENT ONLY

All Dimensions are U.S. Survey Feet

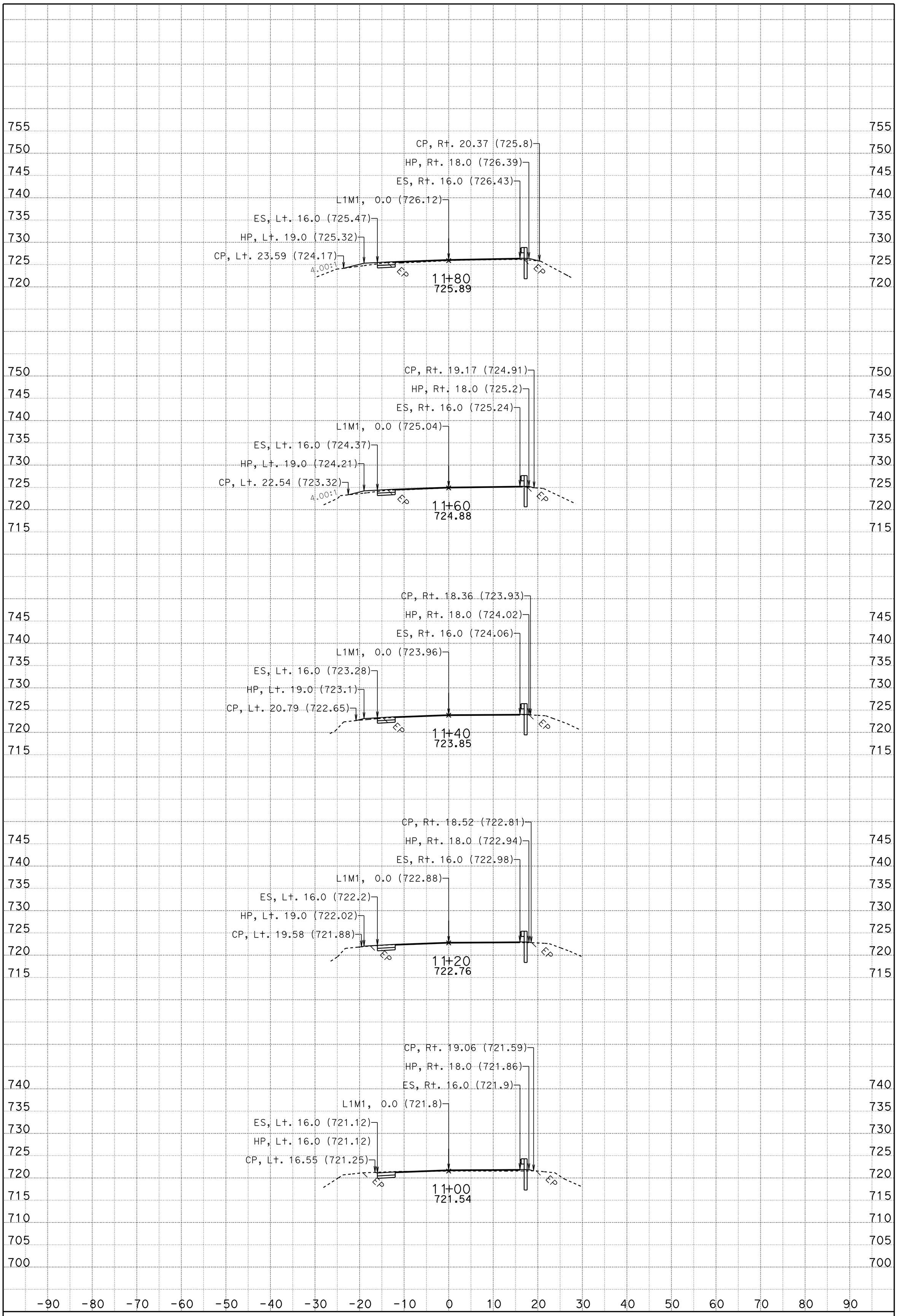

DATE: 5/1/2013

CONTRACT: 01-479404

DIST/CO/RTE/PM: 01 DN 199/PM 20.3/20.7

SCALE: 1" = 10' Horiz.
1" = 10' Vert.

CREATED BY: tlark

L1M1="A"
CROSS SECTIONS

PROJECT ID: Location 1

KC Project: 47940A

File: D:\DN199-loc1\47940A\l1fg.ear

SHEET 1 OF 21

FOR EARTHWORK DEVELOPMENT ONLY

All Dimensions are U.S. Survey Feet

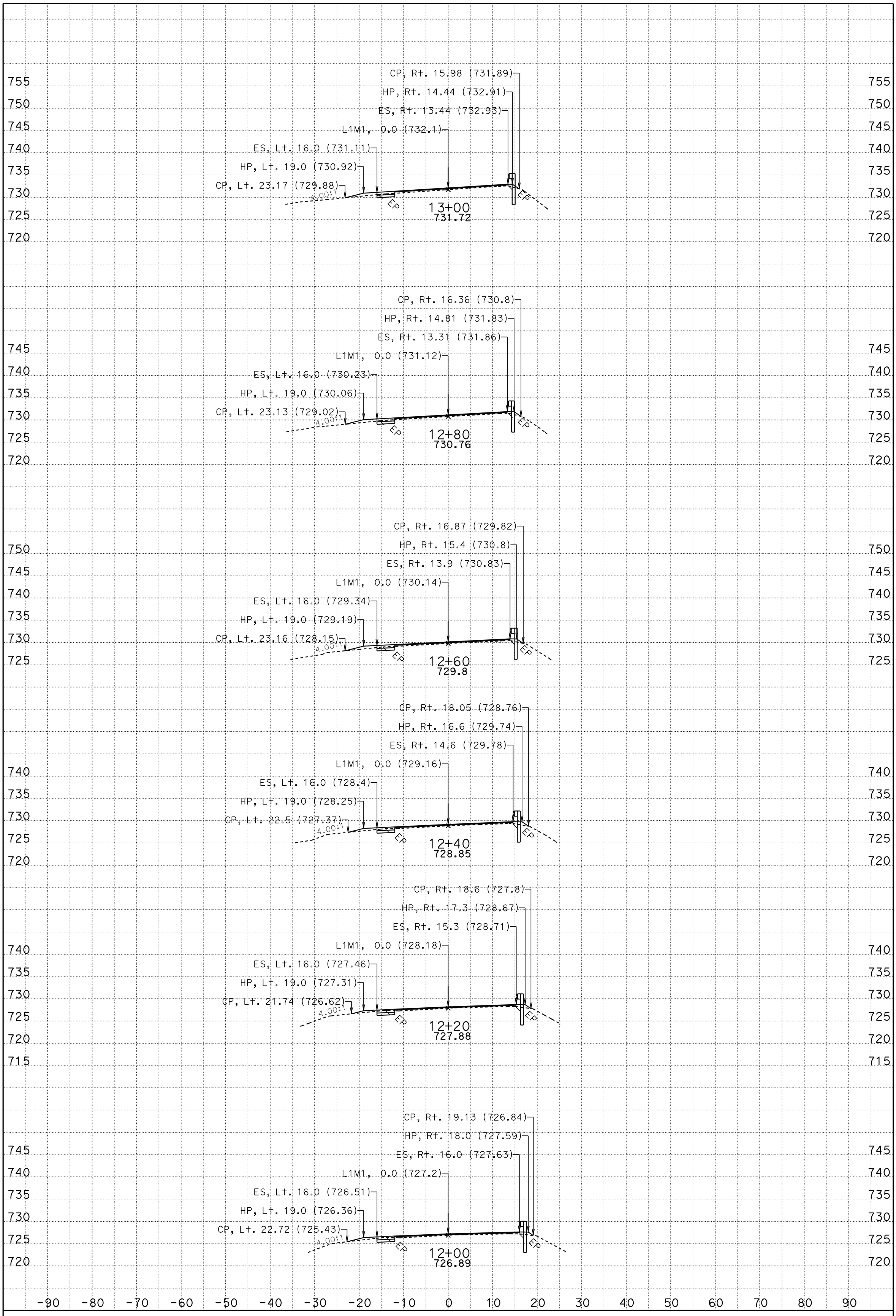

DATE: 5/1/2013

CONTRACT: 01-479404

DIST/CO/RTE/PM: 01 DN 199/PM 20.3/20.7

SCALE: 1" = 10' Horiz.
1" = 10' Vert.

CREATED BY: tlark

L1M1="A"
CROSS SECTIONS

PROJECT ID: Location 1

KC Project: 47940A

File: D:\DN199-loc1\47940A\l1fg.ear

SHEET 2 OF 21

FOR EARTHWORK DEVELOPMENT ONLY

All Dimensions are U.S. Survey Feet

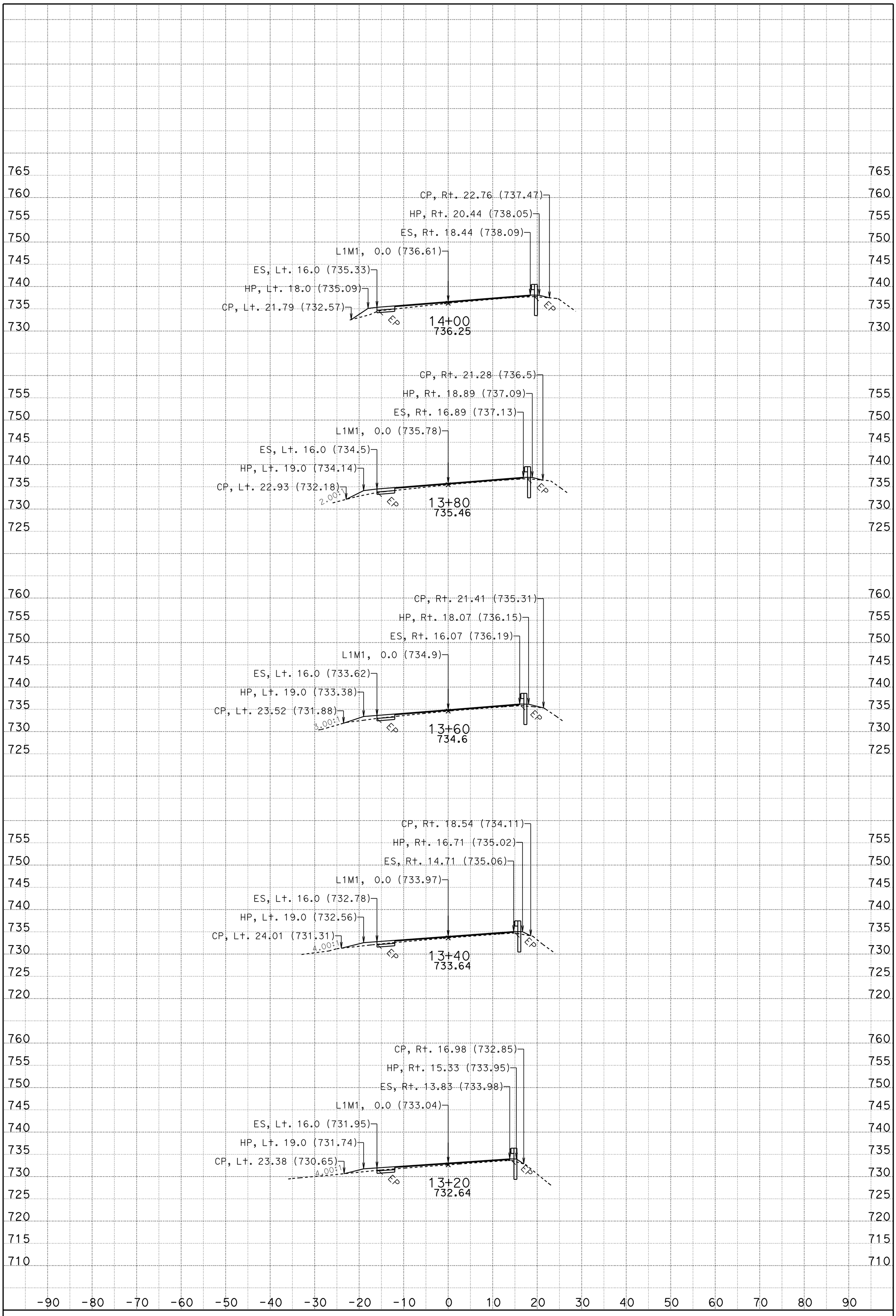

DATE: 5/1/2013

CONTRACT: 01-479404

DIST/CO/RTE/PM: 01 DN 199/PM 20.3/20.7

SCALE: 1" = 10' Horiz.
1" = 10' Vert.

CREATED BY: tlark

L1M1="A"
CROSS SECTIONS

PROJECT ID: Location 1

KC Project: 47940A

File: D:\DN199-loc1\47940A\l1fg.ear

SHEET 3 OF 21

FOR EARTHWORK DEVELOPMENT ONLY

All Dimensions are U.S. Survey Feet

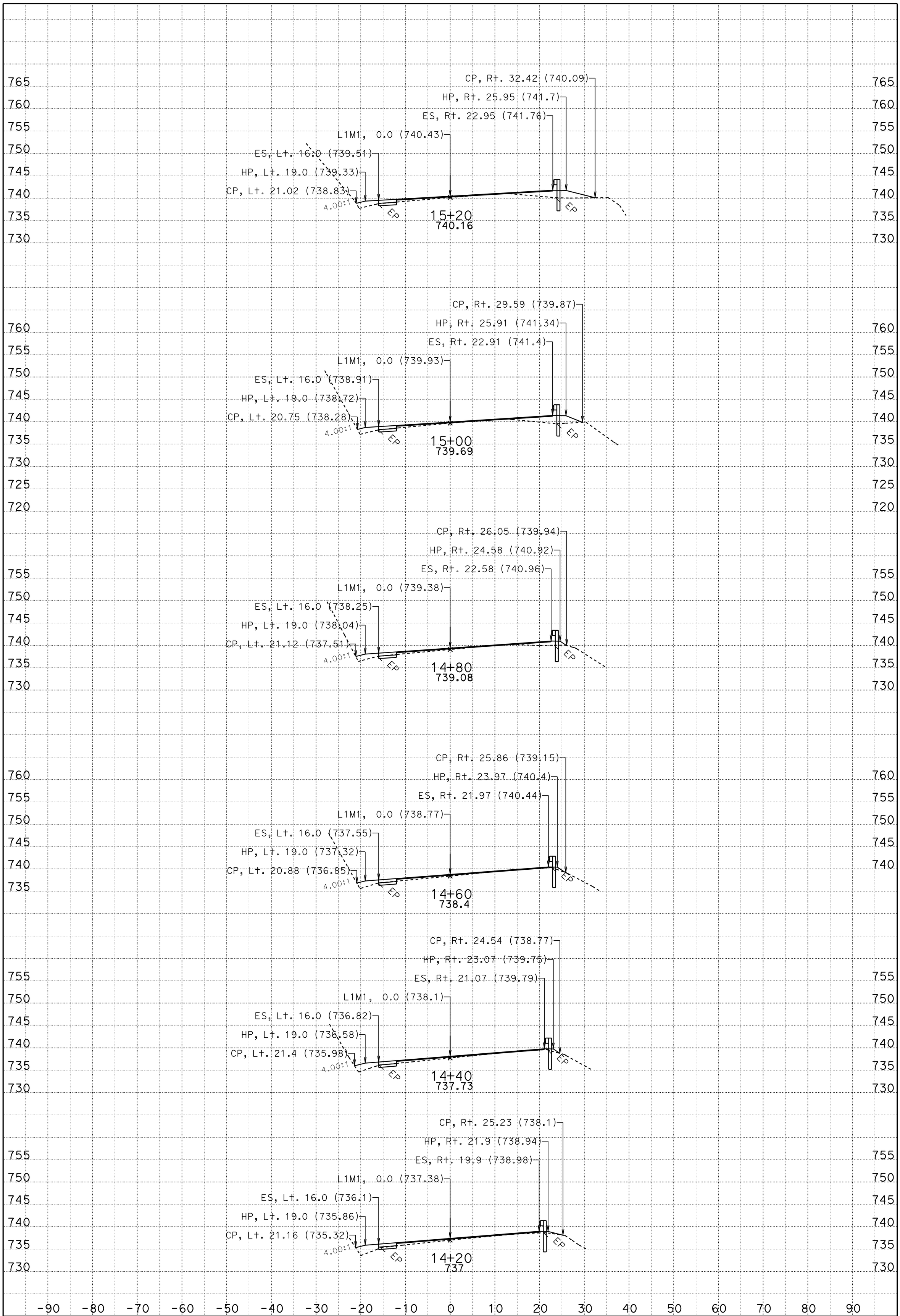

DATE: 5/1/2013

CONTRACT: 01-479404

DIST/CO/RTE/PM: 01 DN 199/PM 20.3/20.7

SCALE: 1" = 10' Horiz.
1" = 10' Vert.

CREATED BY: tlark

L1M1="A"
CROSS SECTIONS

PROJECT ID: Location 1

KC Project: 47940A

File: D:\DN199-loc1\47940A\l1fg.ear

SHEET 4 OF 21

FOR EARTHWORK DEVELOPMENT ONLY

All Dimensions are U.S. Survey Feet

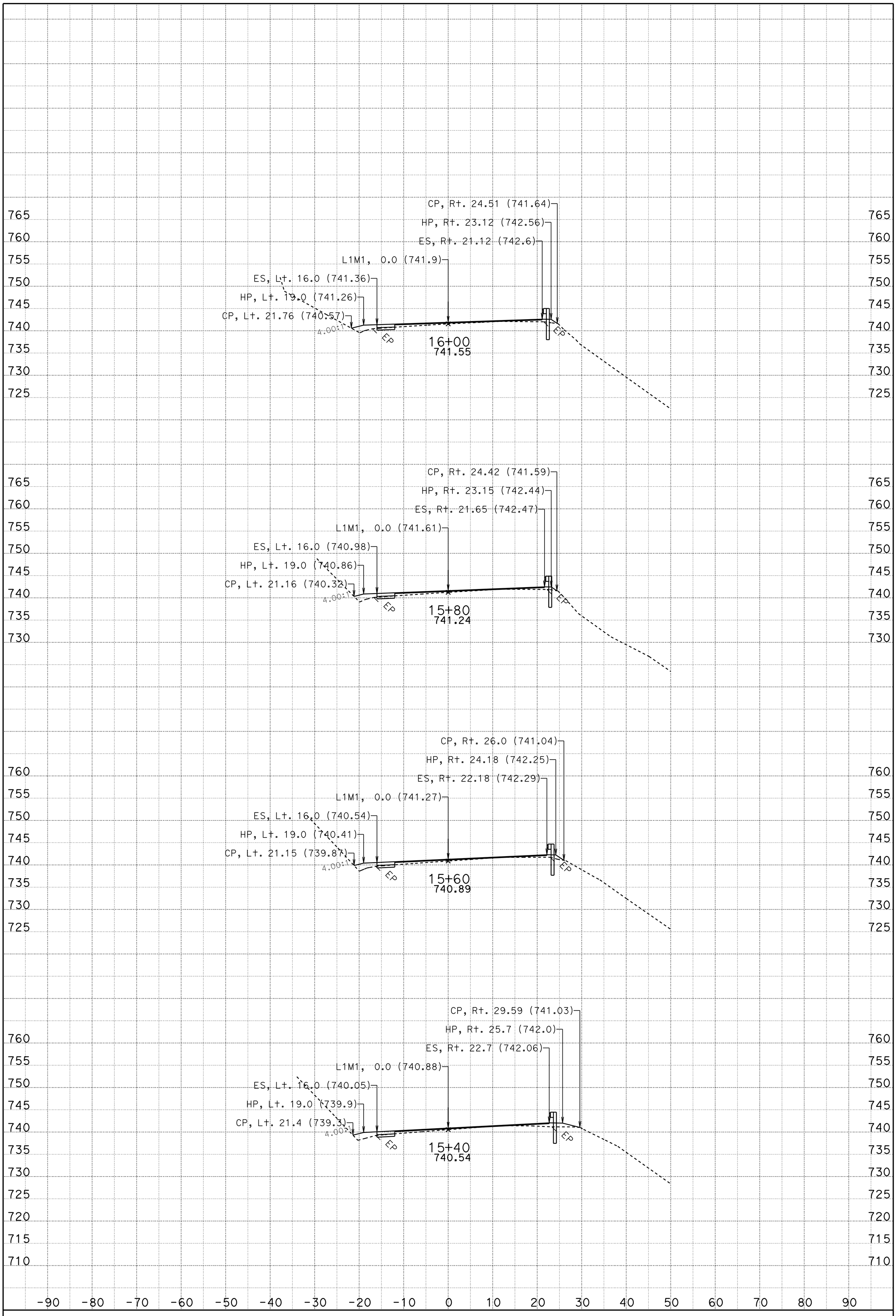

DATE: 5/1/2013

CONTRACT: 01-479404

DIST/CO/RTE/PM: 01 DN 199/PM 20.3/20.7

SCALE: 1" = 10' Horiz.
1" = 10' Vert.

CREATED BY: tlark

L1M1="A"
CROSS SECTIONS

PROJECT ID: Location 1

KC Project: 47940A

File: D:\DN199-loc1\47940A\l1fg.ear

SHEET 5 OF 21

FOR EARTHWORK DEVELOPMENT ONLY

All Dimensions are U.S. Survey Feet

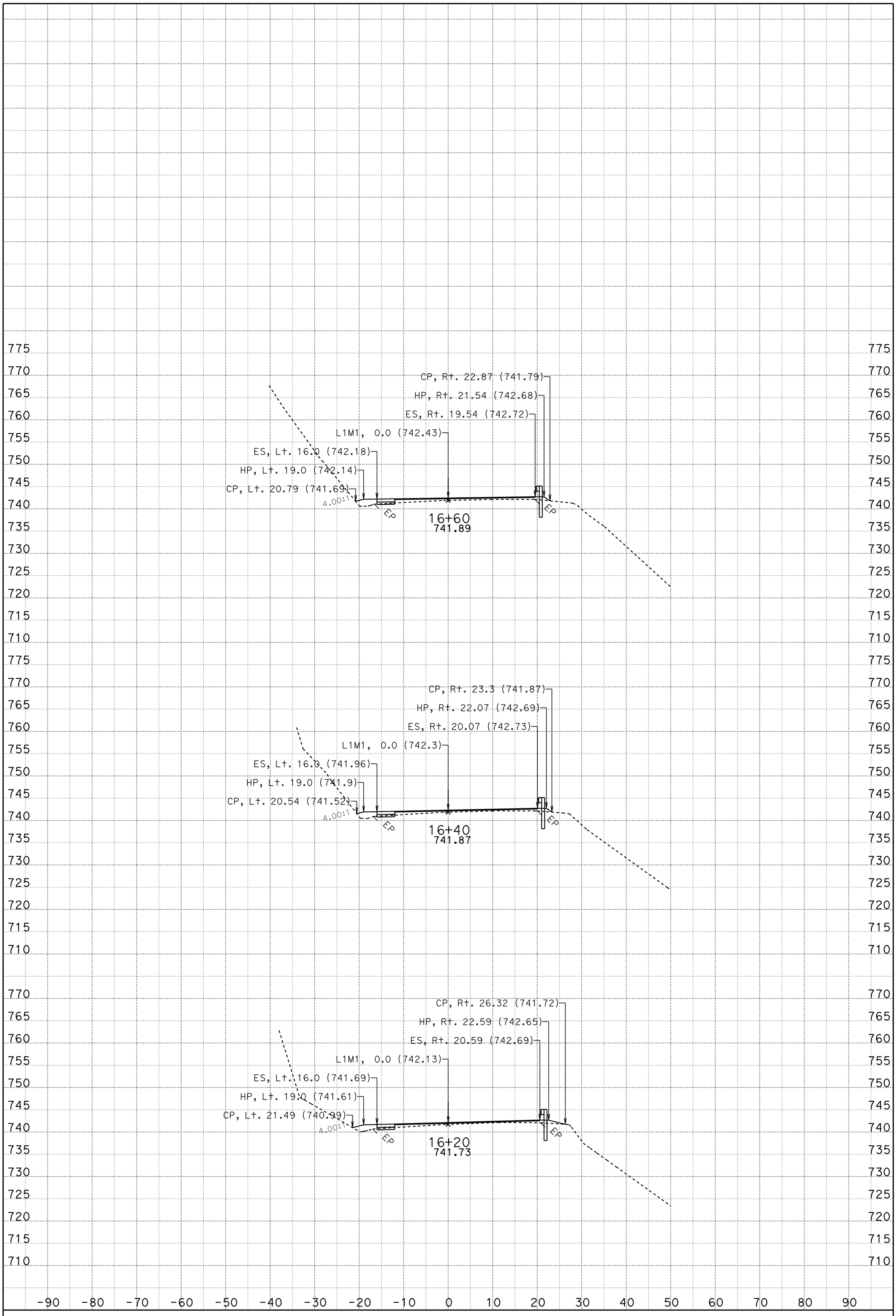

DATE: 5/1/2013

CONTRACT: 01-479404

DIST/CO/RTE/PM: 01 DN 199/PM 20.3/20.7

SCALE: 1" = 10' Horiz.
1" = 10' Vert.

CREATED BY: tlark

L1M1="A"
CROSS SECTIONS

PROJECT ID: Location 1

KC Project: 47940A

File: D:\DN199-loc1\47940A\l1fg.ear

SHEET 6 OF 21

FOR EARTHWORK DEVELOPMENT ONLY

All Dimensions are U.S. Survey Feet

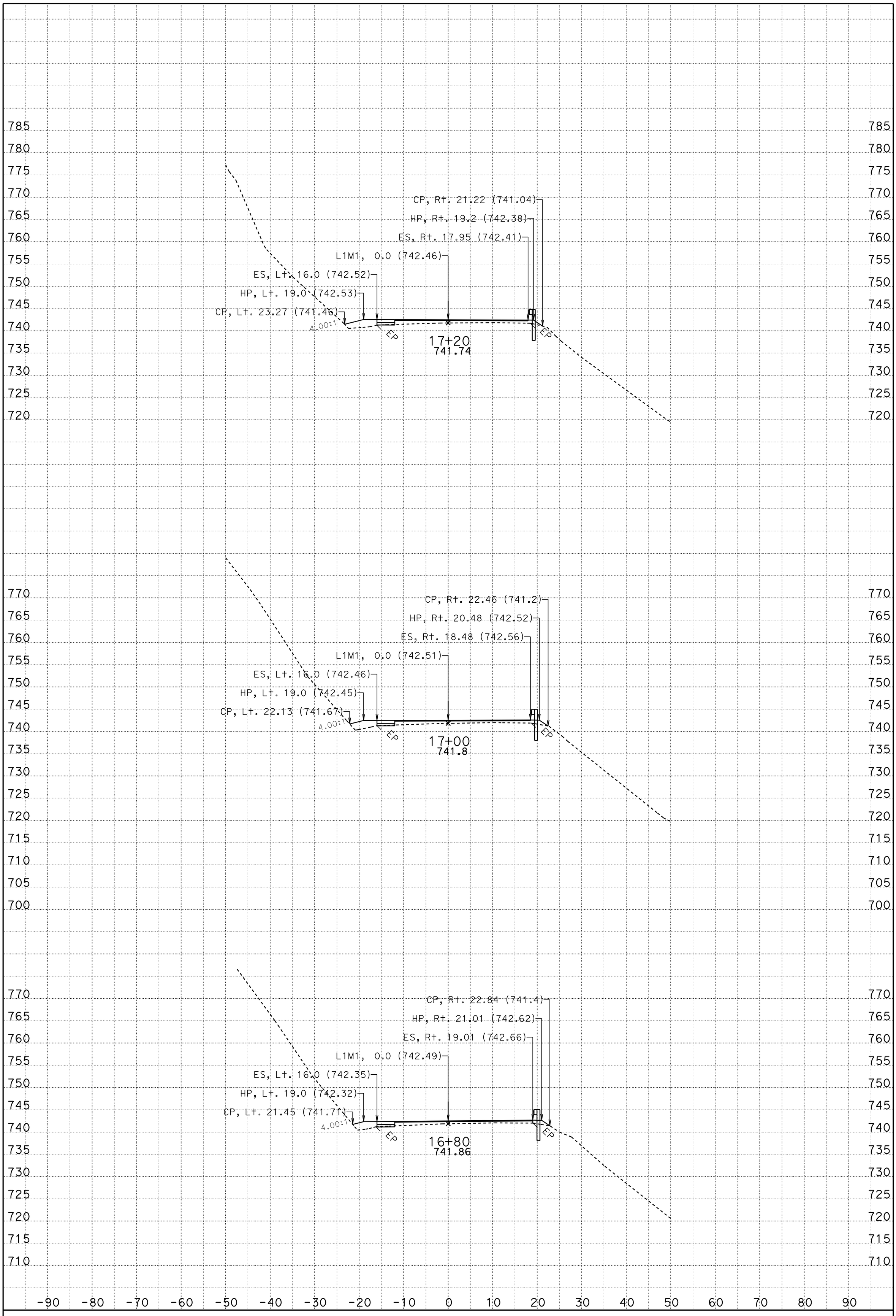

DATE: 5/1/2013

SCALE: 1" = 10' Horiz.
1" = 10' Vert.

PROJECT ID: Location 1

CONTRACT: 01-479404

DIST/CO/RTE/PM: 01 DN 199/PM 20.3/20.7

CREATED BY: tlark

KC Project: 47940A File: D:\DN199-loc1\47940A\l1fg.ear

L1M1="A"
CROSS SECTIONS

SHEET 7 OF 21

FOR EARTHWORK DEVELOPMENT ONLY

All Dimensions are U.S. Survey Feet

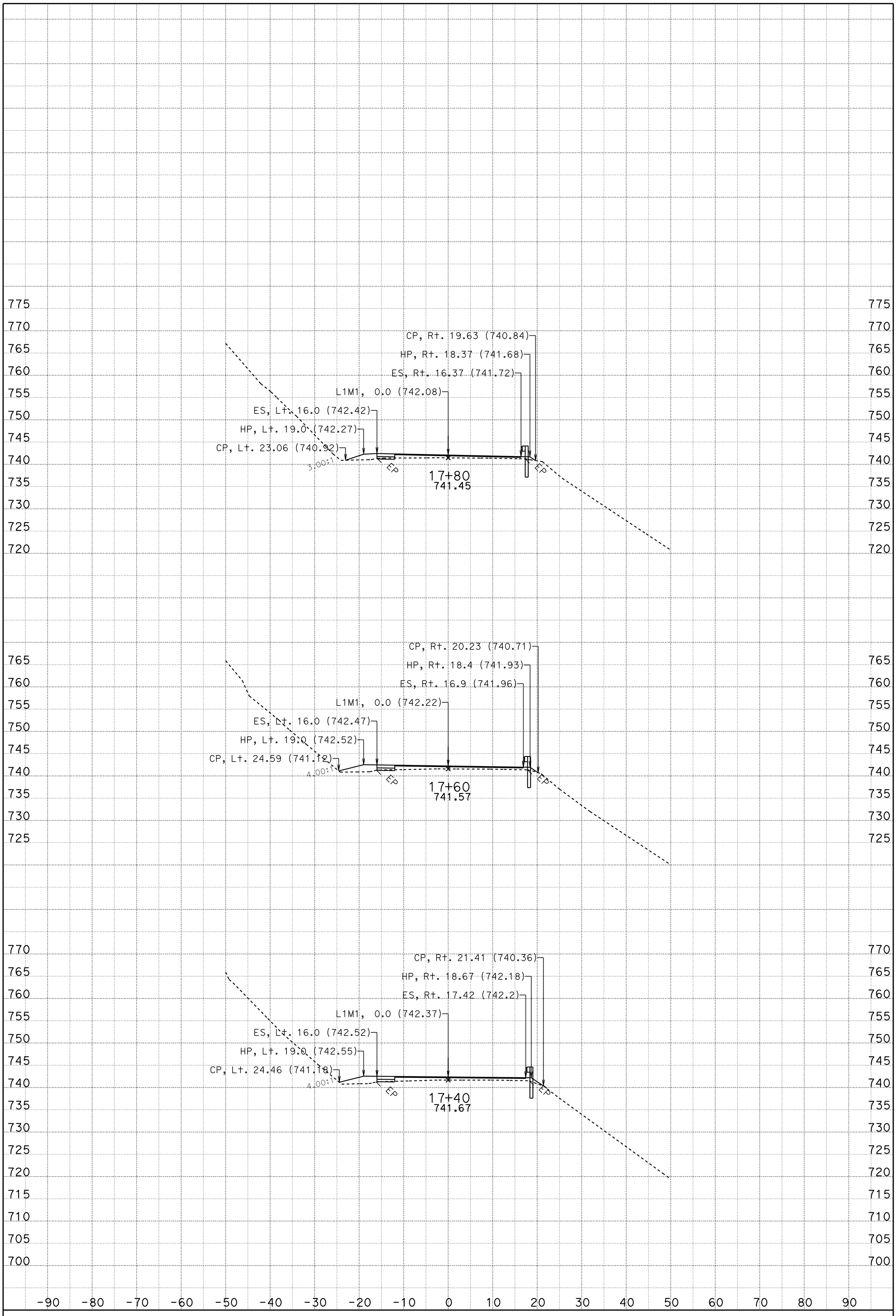

DATE: 5/1/2013

SCALE: 1" = 10' Horiz.
1" = 10' Vert.

PROJECT ID: Location 1

CONTRACT: 01-479404

DIST/CO/RTE/PM: 01 DN 199/PM 20.3/20.7

CREATED BY: tlark

KC Project: 47940A File: D:\DN199-loc1\47940A\l1fg.ear

L1M1="A"
CROSS SECTIONS

SHEET 8 OF 21

FOR EARTHWORK DEVELOPMENT ONLY

All Dimensions are U.S. Survey Feet

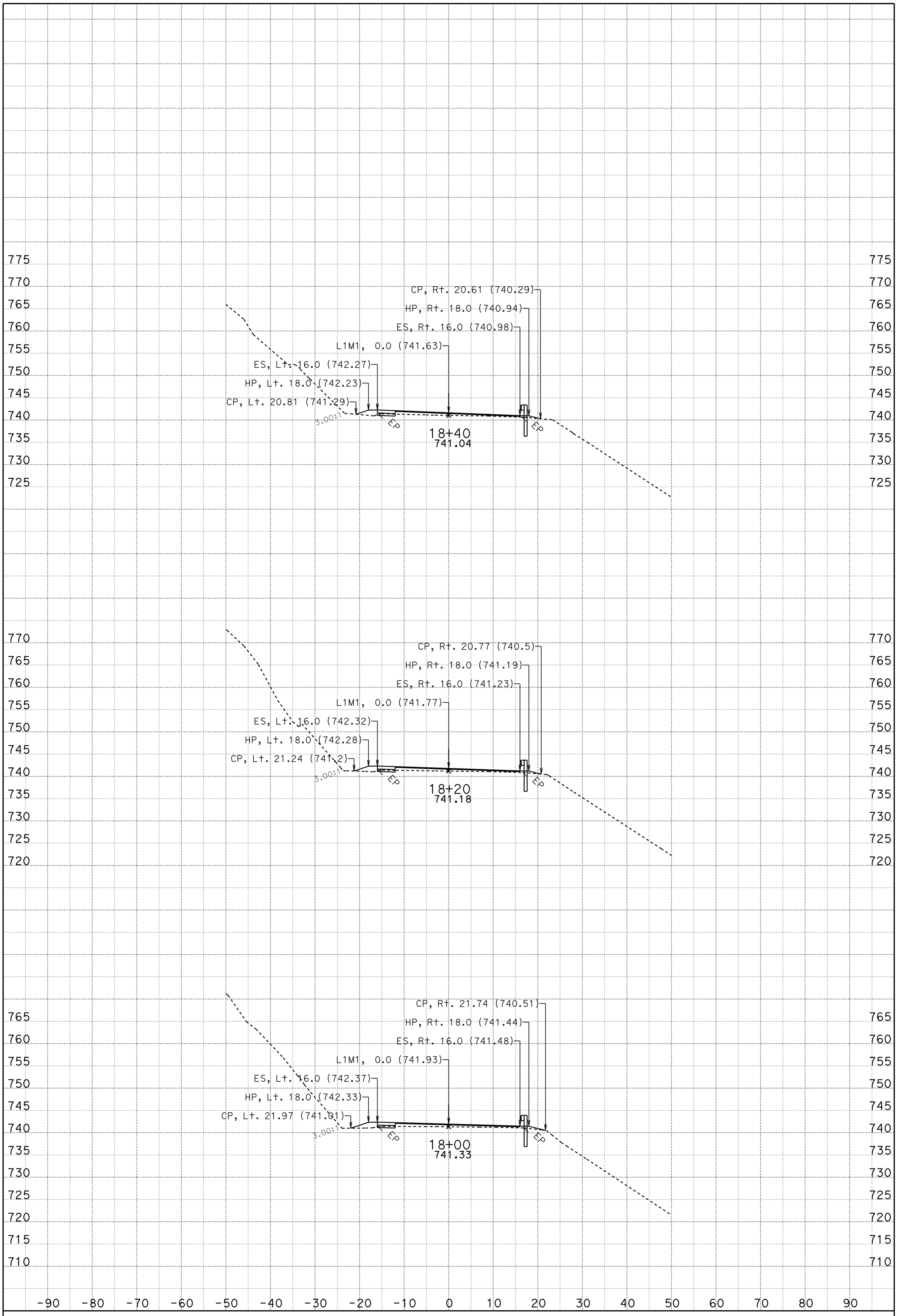

DATE: 5/1/2013

CONTRACT: 01-479404

DIST/CO/RTE/PM: 01 DN 199/PM 20.3/20.7

SCALE: 1" = 10' Horiz.
1" = 10' Vert.

CREATED BY: tlark

L1M1="A"
CROSS SECTIONS

PROJECT ID: Location 1

KC Project: 47940A

File: D:\DN199-loc1\47940A\l1fg.ear

SHEET 9 OF 21

FOR EARTHWORK DEVELOPMENT ONLY

All Dimensions are U.S. Survey Feet

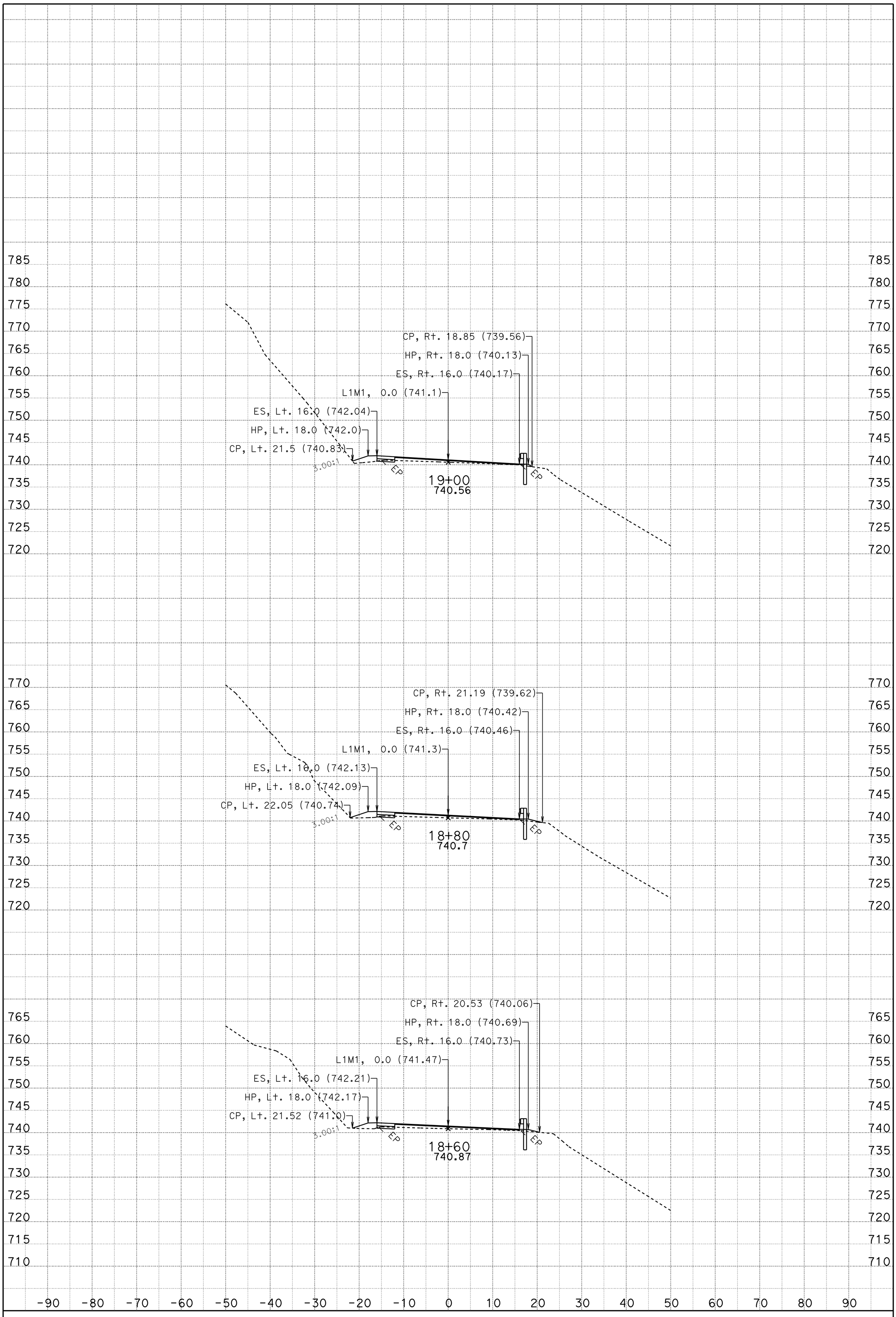

DATE: 5/1/2013

CONTRACT: 01-479404

DIST/CO/RTE/PM: 01 DN 199/PM 20.3/20.7

SCALE: 1" = 10' Horiz.
1" = 10' Vert.

CREATED BY: tlark

L1M1="A"
CROSS SECTIONS

PROJECT ID: Location 1 KC Project: 47940A File: D:\DN199-loc1\47940A\l1fg.ear

SHEET 10 OF 21

FOR EARTHWORK DEVELOPMENT ONLY

All Dimensions are U.S. Survey Feet

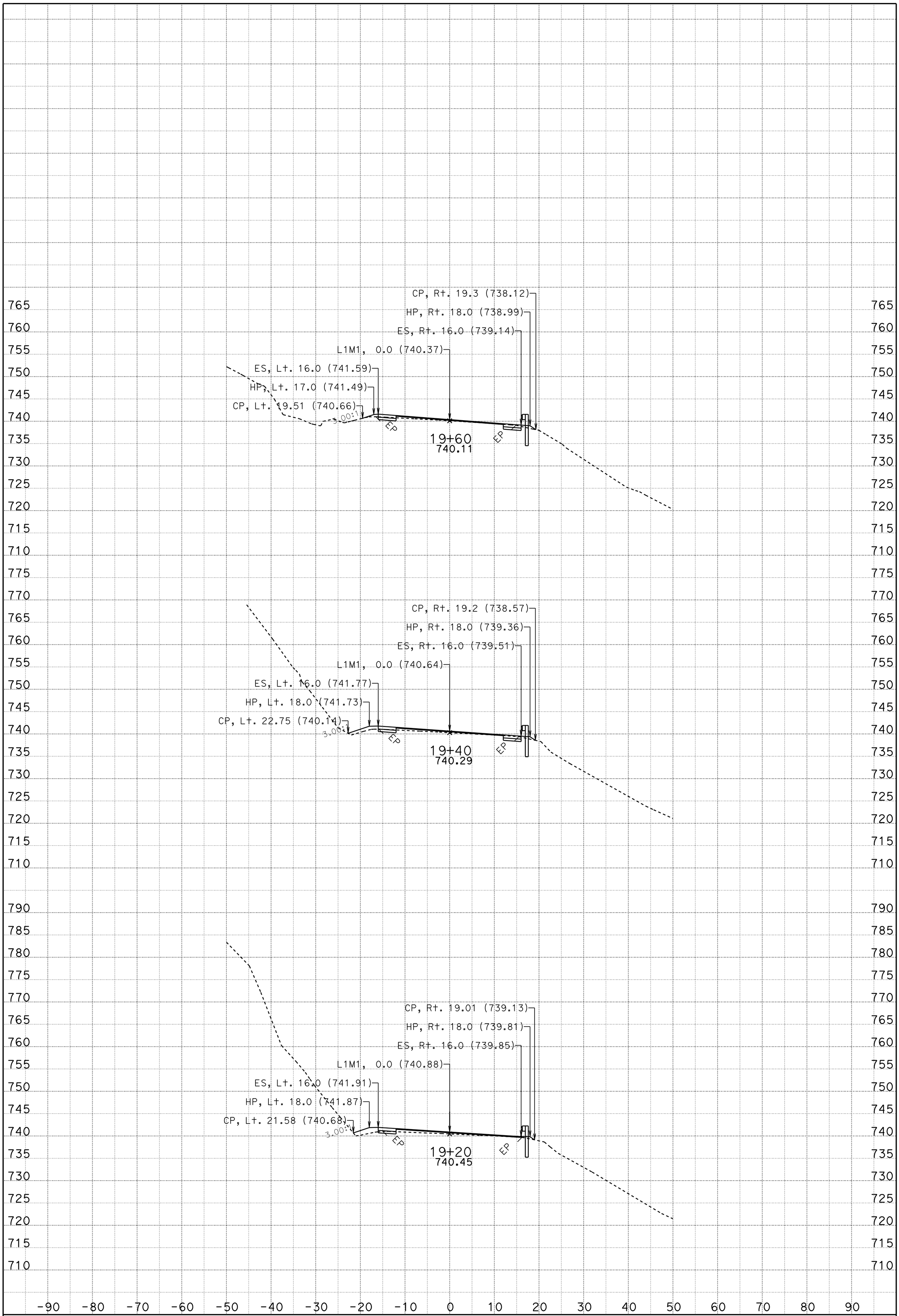

DATE: 5/1/2013

CONTRACT: 01-479404

DIST/CO/RTE/PM: 01 DN 199/PM 20.3/20.7

SCALE: 1" = 10' Horiz.
1" = 10' Vert.

CREATED BY: tlark

L1M1="A"
CROSS SECTIONS

PROJECT ID: Location 1

KC Project: 47940A

File: D:\DN199-loc1\47940A\l1fg.ear

SHEET 11 OF 21

FOR EARTHWORK DEVELOPMENT ONLY

All Dimensions are U.S. Survey Feet

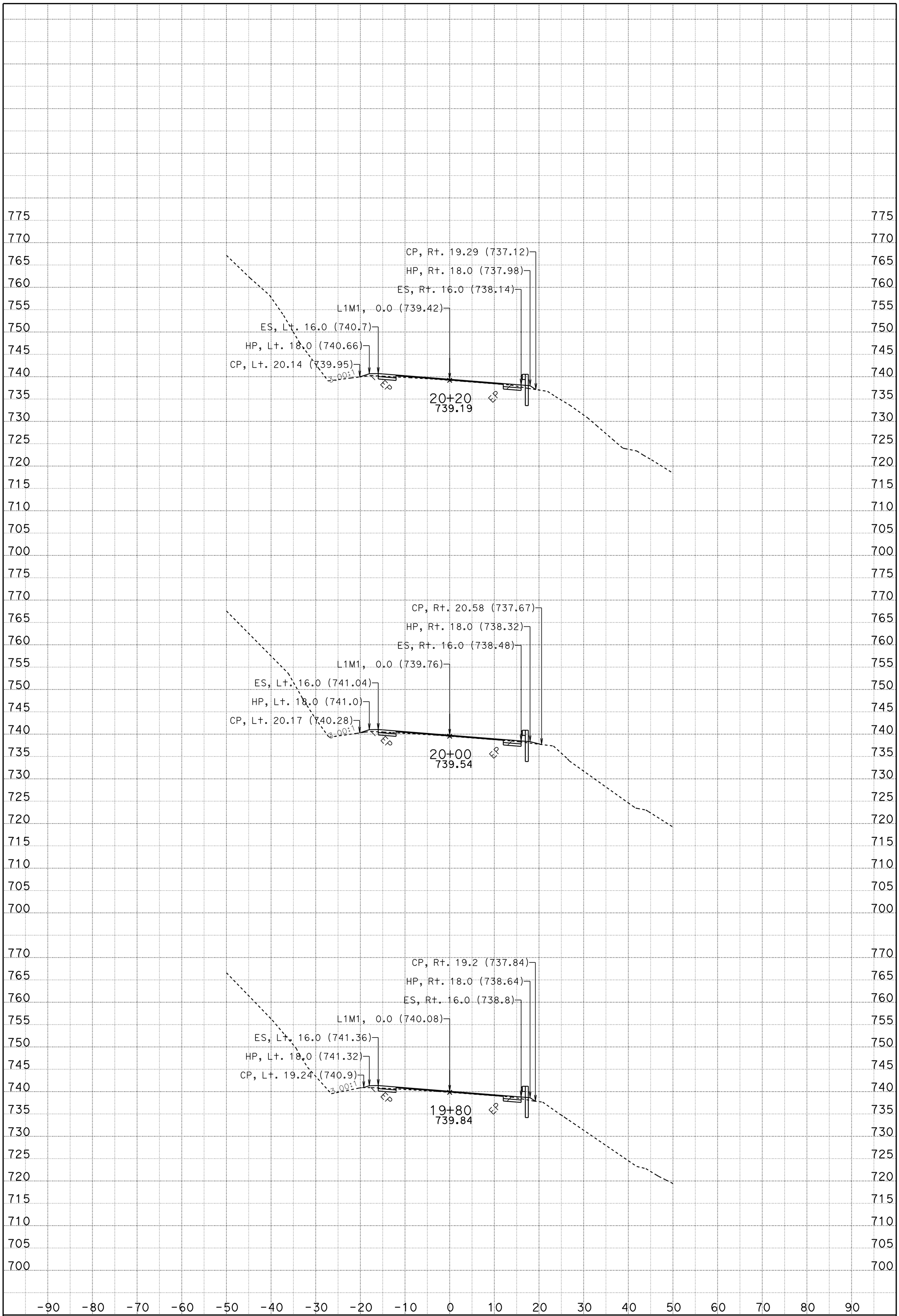

DATE: 5/1/2013

CONTRACT: 01-479404

DIST/CO/RTE/PM: 01 DN 199/PM 20.3/20.7

SCALE: 1" = 10' Horiz.
1" = 10' Vert.

CREATED BY: tlark

L1M1="A"
CROSS SECTIONS

PROJECT ID: Location 1

KC Project: 47940A

File: D:\DN199-loc1\47940A\l1fg.ear

SHEET 12 OF 21

FOR EARTHWORK DEVELOPMENT ONLY

All Dimensions are U.S. Survey Feet

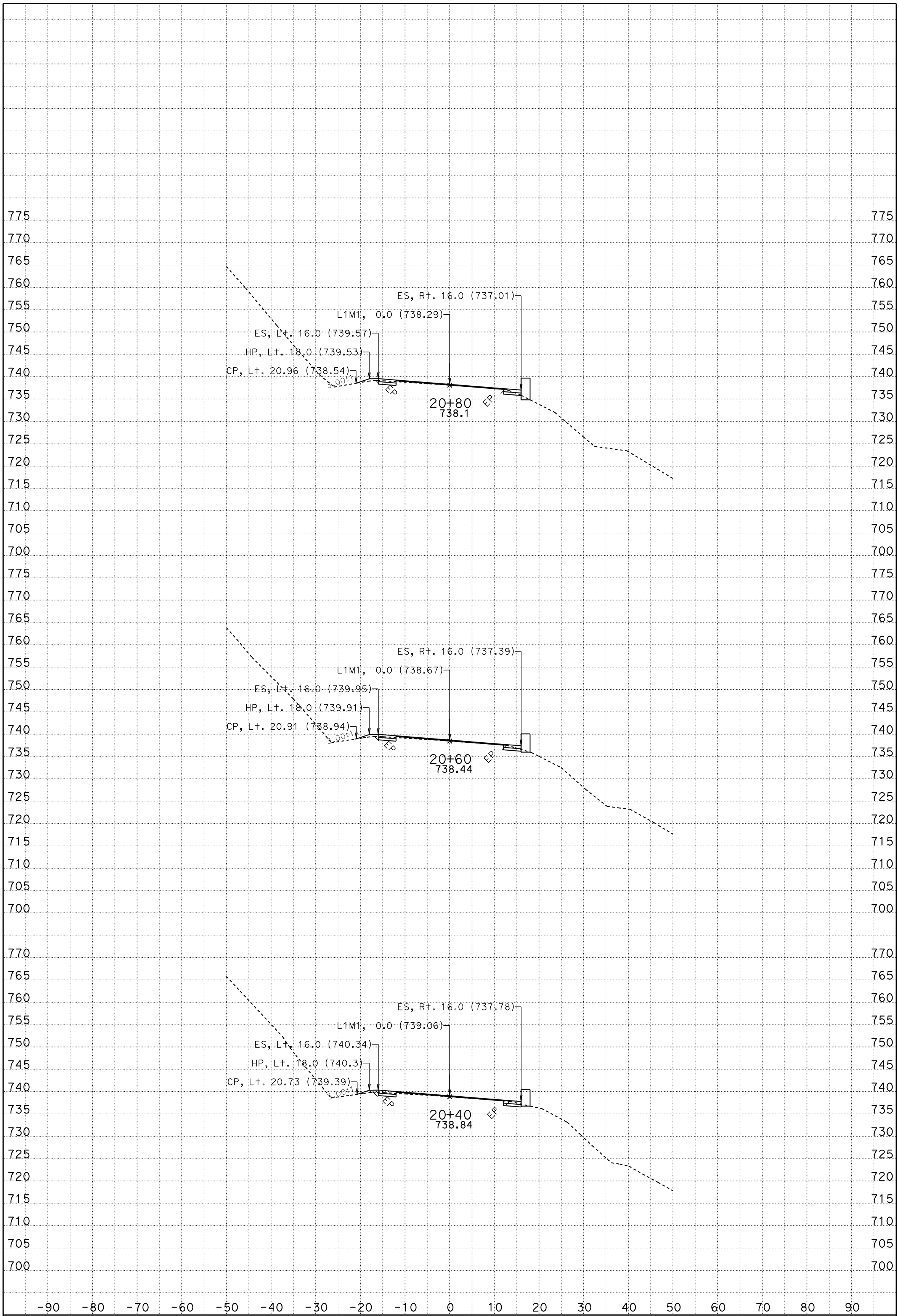

DATE: 5/1/2013

CONTRACT: 01-479404

DIST/CO/RTE/PM: 01 DN 199/PM 20.3/20.7

SCALE: 1" = 10' Horiz.
1" = 10' Vert.

CREATED BY: tlark

L1M1="A"
CROSS SECTIONS

PROJECT ID: Location 1

KC Project: 47940A

File: D:\DN199-loc1\47940A\l1fg.ear

FOR EARTHWORK DEVELOPMENT ONLY

All Dimensions are U.S. Survey Feet

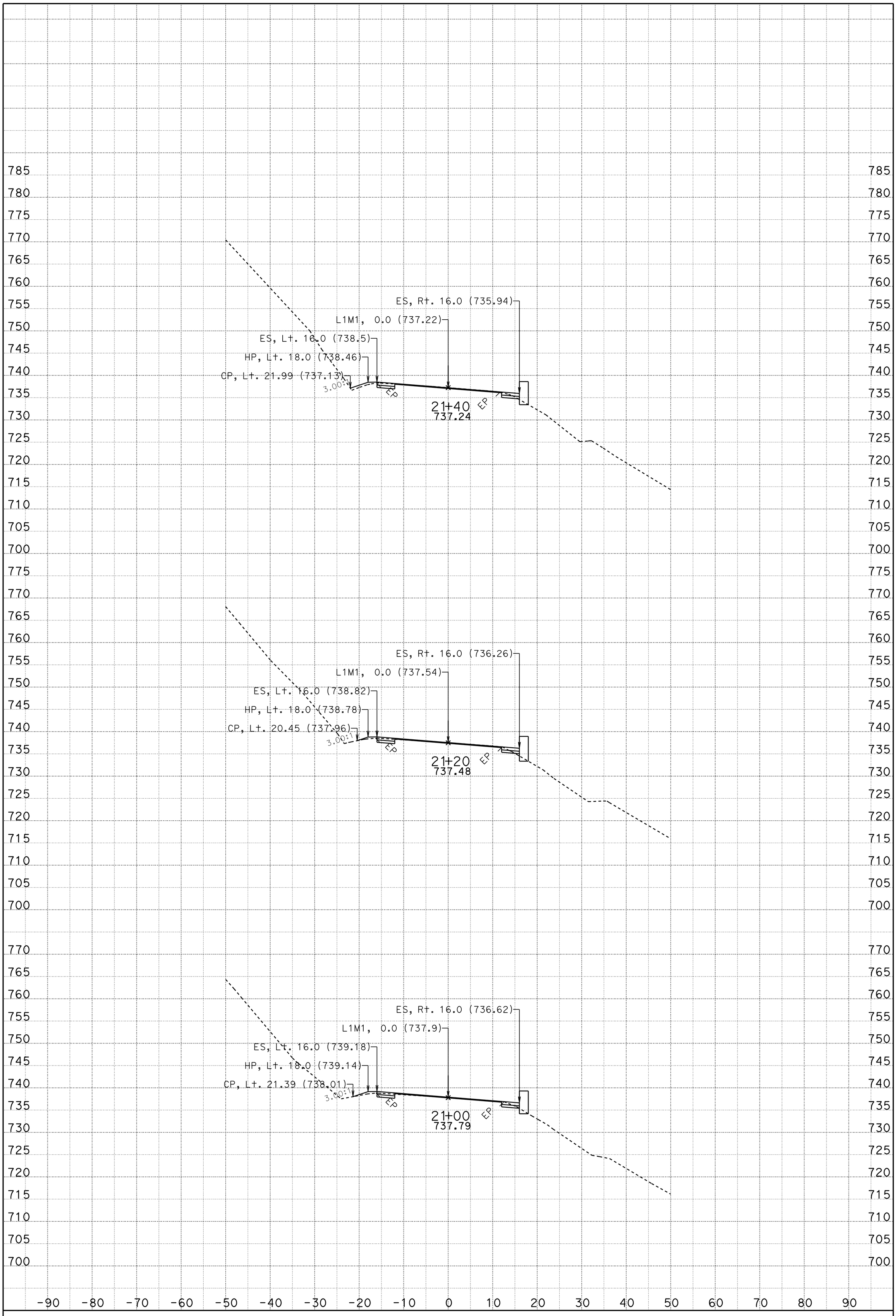

DATE: 5/1/2013

CONTRACT: 01-479404

DIST/CO/RTE/PM: 01 DN 199/PM 20.3/20.7

SCALE: 1" = 10' Horiz.
1" = 10' Vert.

CREATED BY: tlark

L1M1="A"
CROSS SECTIONS

PROJECT ID: Location 1

KC Project: 47940A

File: D:\DN199-loc1\47940A\l1fg.ear

FOR EARTHWORK DEVELOPMENT ONLY

All Dimensions are U.S. Survey Feet

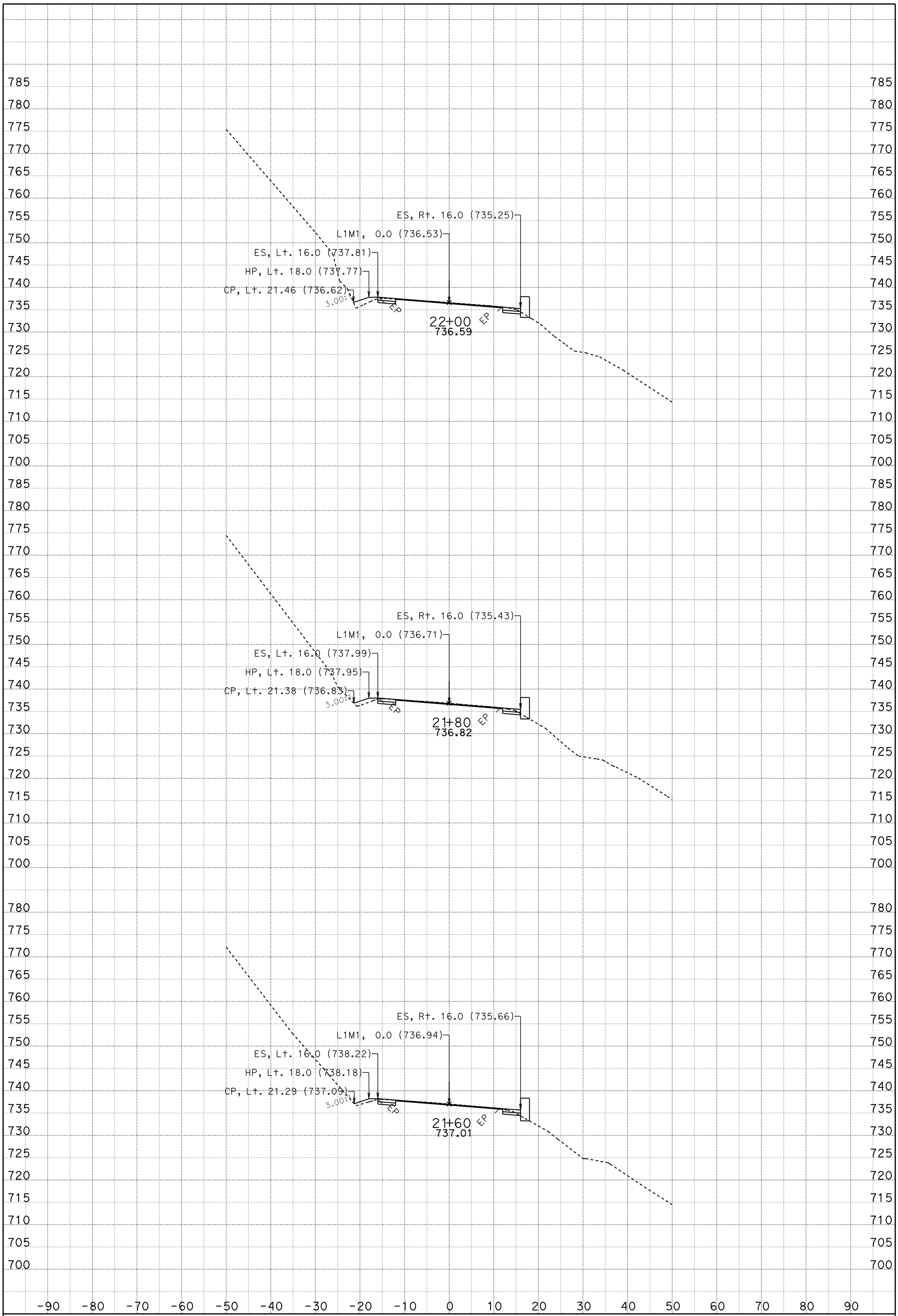

DATE: 5/1/2013

CONTRACT: 01-479404

DIST/CO/RTE/PM: 01 DN 199/PM 20.3/20.7

SCALE: 1" = 10' Horiz.
1" = 10' Vert.

CREATED BY: tlark

L1M1="A"
CROSS SECTIONS

PROJECT ID: Location 1

KC Project: 47940A

File: D:\DN199-loc1\47940A\l1fg.ear

FOR EARTHWORK DEVELOPMENT ONLY

All Dimensions are U.S. Survey Feet

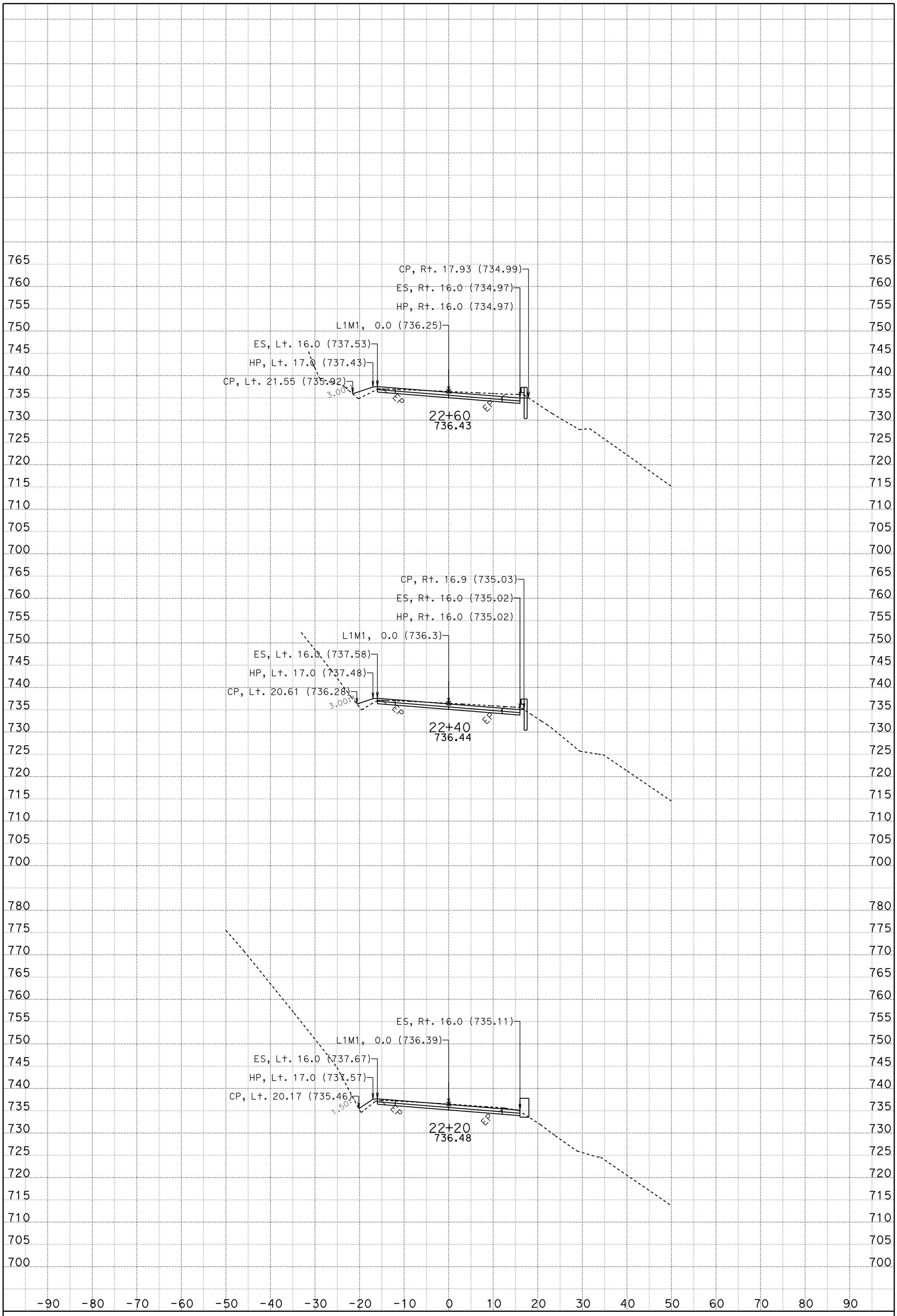

DATE: 5/1/2013

CONTRACT: 01-479404

DIST/CO/RTE/PM: 01 DN 199/PM 20.3/20.7

SCALE: 1" = 10' Horiz.
1" = 10' Vert.

CREATED BY: tlark

L1M1="A"
CROSS SECTIONS

PROJECT ID: Location 1 KC Project: 47940A File: D:\DN199-loc1\47940A\l1fg.ear

SHEET 16 OF 21

FOR EARTHWORK DEVELOPMENT ONLY

All Dimensions are U.S. Survey Feet

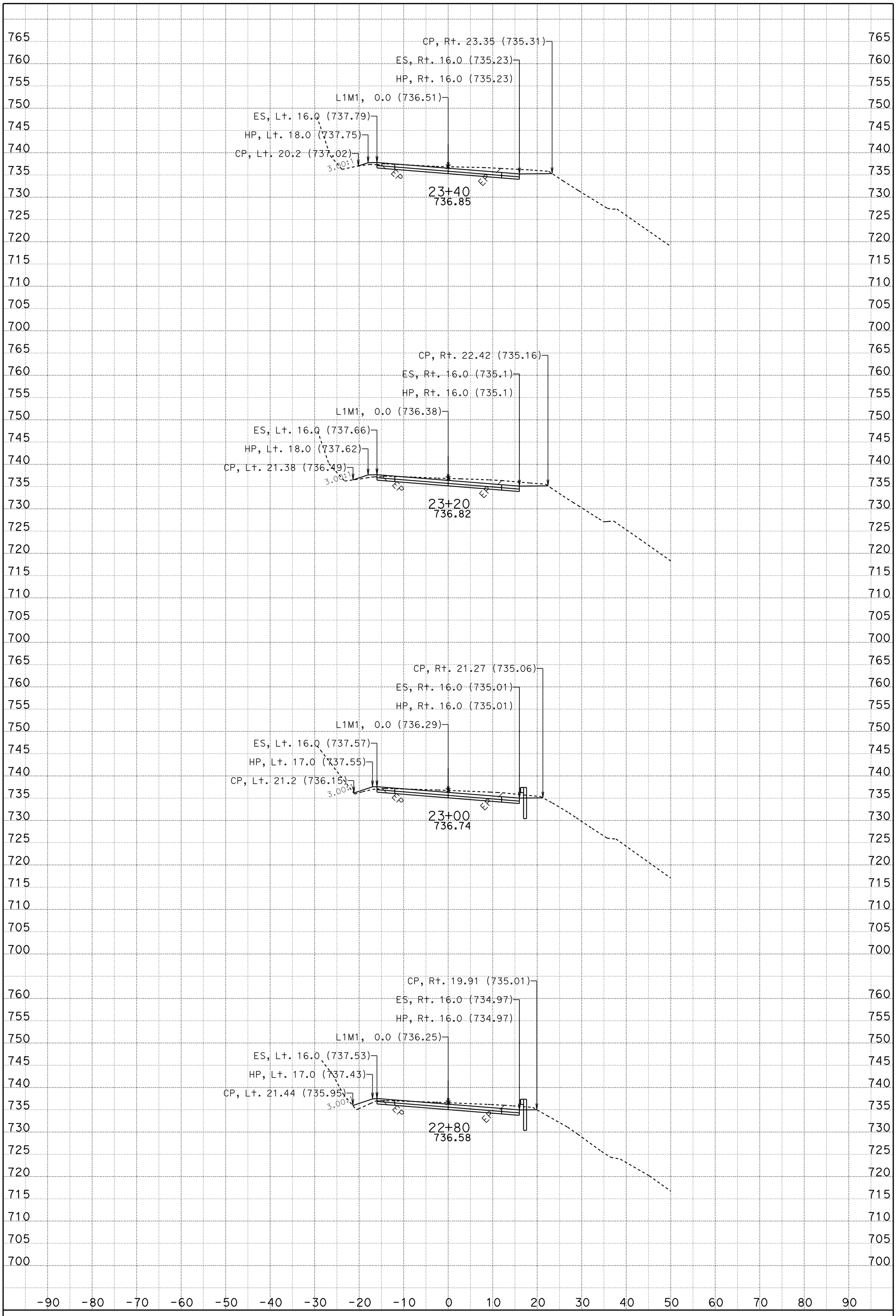

DATE: 5/1/2013

CONTRACT: 01-479404

DIST/CO/RTE/PM: 01 DN 199/PM 20.3/20.7

SCALE: 1" = 10' Horiz.
1" = 10' Vert.

CREATED BY: tlark

L1M1="A"
CROSS SECTIONS

PROJECT ID: Location 1

KC Project: 47940A

File: D:\DN199-loc1\47940A\l1fg.ear

SHEET 17 OF 21

FOR EARTHWORK DEVELOPMENT ONLY

All Dimensions are U.S. Survey Feet

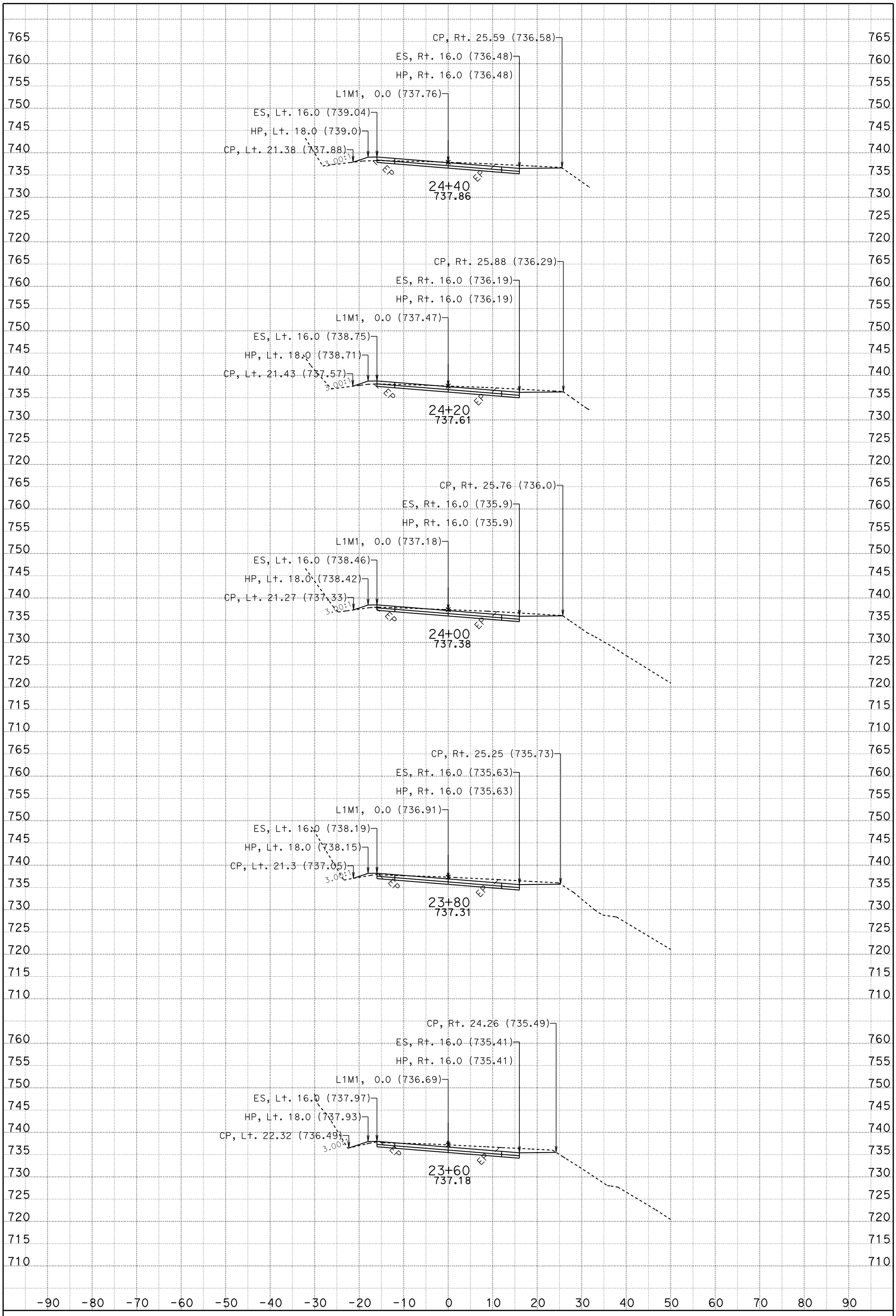

DATE: 5/1/2013

CONTRACT: 01-479404

DIST/CO/RTE/PM: 01 DN 199/PM 20.3/20.7

SCALE: 1" = 10' Horiz.
1" = 10' Vert.

CREATED BY: tlark

L1M1="A"
CROSS SECTIONS

PROJECT ID: Location 1

KC Project: 47940A

File: D:\DN199-loc1\47940A\l1fg.ear

FOR EARTHWORK DEVELOPMENT ONLY

All Dimensions are U.S. Survey Feet

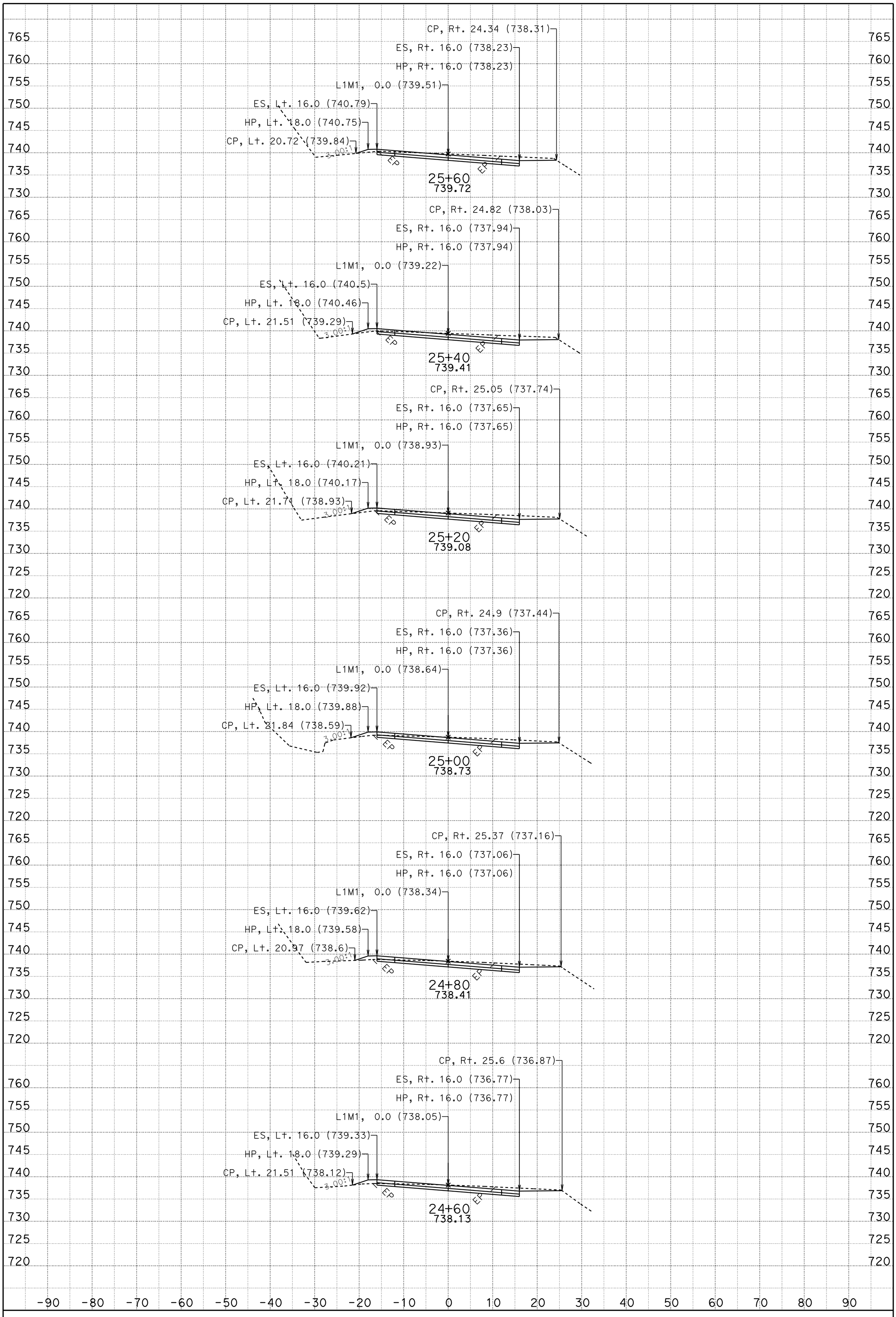

DATE: 5/1/2013

CONTRACT: 01-479404

DIST/CO/RTE/PM: 01 DN 199/PM 20.3/20.7

SCALE: 1" = 10' Horiz.
1" = 10' Vert.

CREATED BY: tlark

L1M1="A"
CROSS SECTIONS

PROJECT ID: Location 1

KC Project: 47940A

File: D:\DN199-loc1\47940A\l1fg.ear

FOR EARTHWORK DEVELOPMENT ONLY

All Dimensions are U.S. Survey Feet

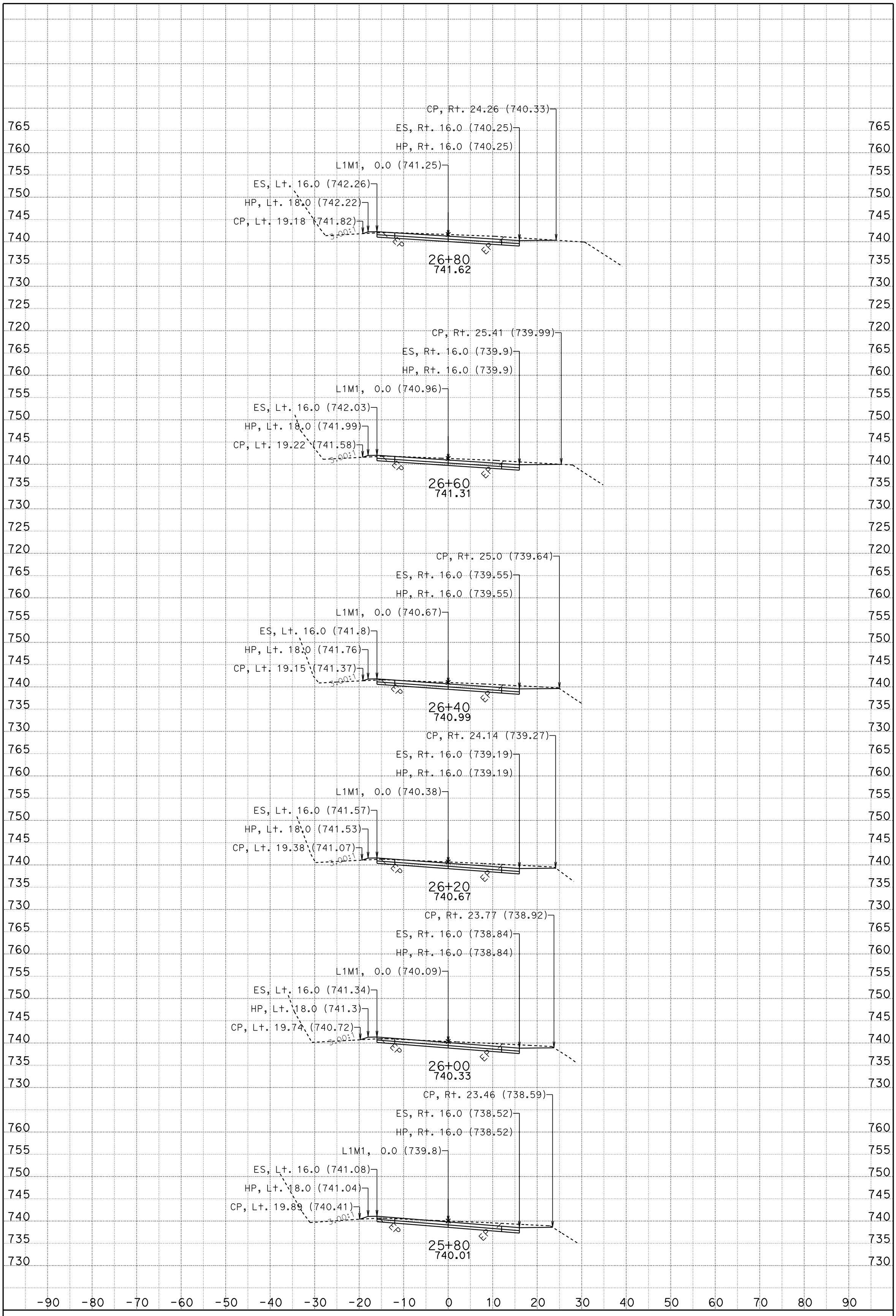

DATE: 5/1/2013

CONTRACT: 01-479404

DIST/CO/RTE/PM: 01 DN 199/PM 20.3/20.7

SCALE: 1" = 10' Horiz.
1" = 10' Vert.

CREATED BY: tlark

L1M1="A"
CROSS SECTIONS

PROJECT ID: Location 1

KC Project: 47940A

File: D:\DN199-loc1\47940A\l1fg.ear

FOR EARTHWORK DEVELOPMENT ONLY

All Dimensions are U.S. Survey Feet

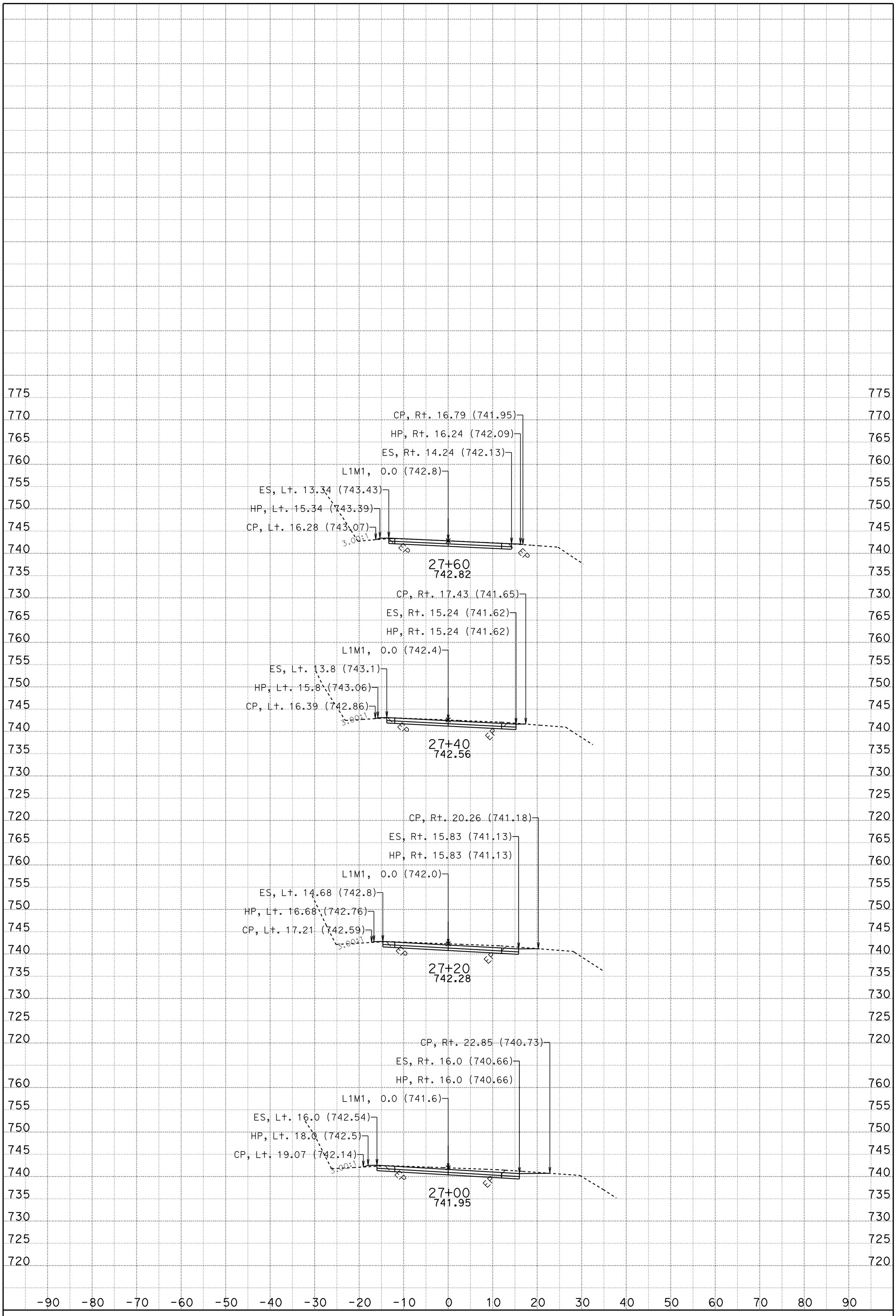

DATE: 5/1/2013

CONTRACT: 01-479404

DIST/CO/RTE/PM: 01 DN 199/PM 20.3/20.7

SCALE: 1" = 10' Horiz.
1" = 10' Vert.

CREATED BY: tlark

L1M1="A"
CROSS SECTIONS

PROJECT ID: Location 1

KC Project: 47940A

File: D:\DN199-loc1\47940A\l1fg.ear

SHEET 21 OF 21

FOR EARTHWORK DEVELOPMENT ONLY

All Dimensions are U.S. Survey Feet

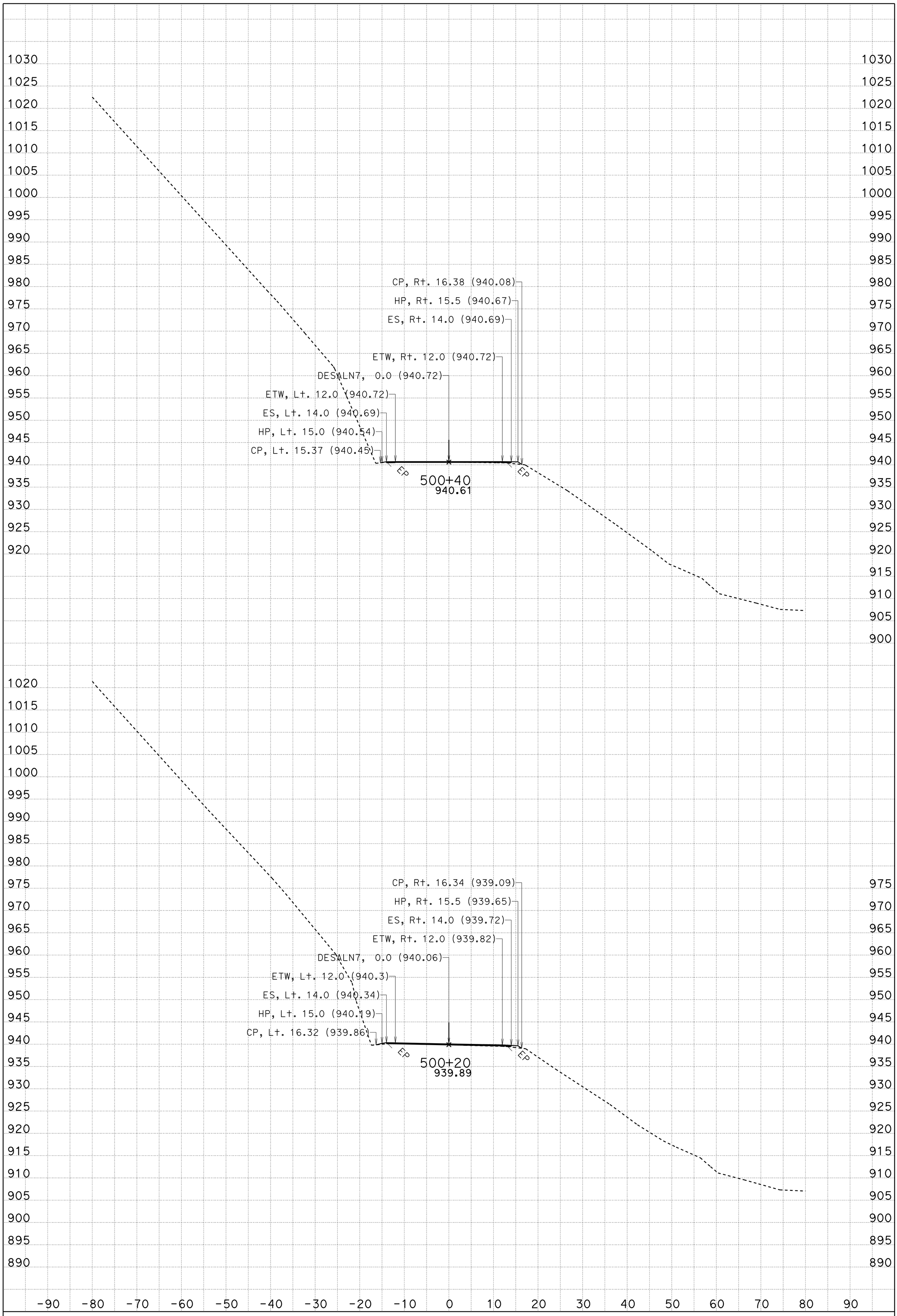

DATE: 5/2/2013

CONTRACT: 01-479404

DIST/CO/RTE/PM: 01/DN/199/pm23.9/24.2

SCALE: 1" = 10' Horiz.
1" = 10' Vert.

CREATED BY: tlark

DESALN7 = "B"
CROSS SECTIONS

PROJECT ID: Location2 KC Project: 47940 File: D:\DN199-loc2\47940\aln7fg.ear

SHEET 1 OF 29

FOR EARTHWORK DEVELOPMENT ONLY

All Dimensions are U.S. Survey Feet

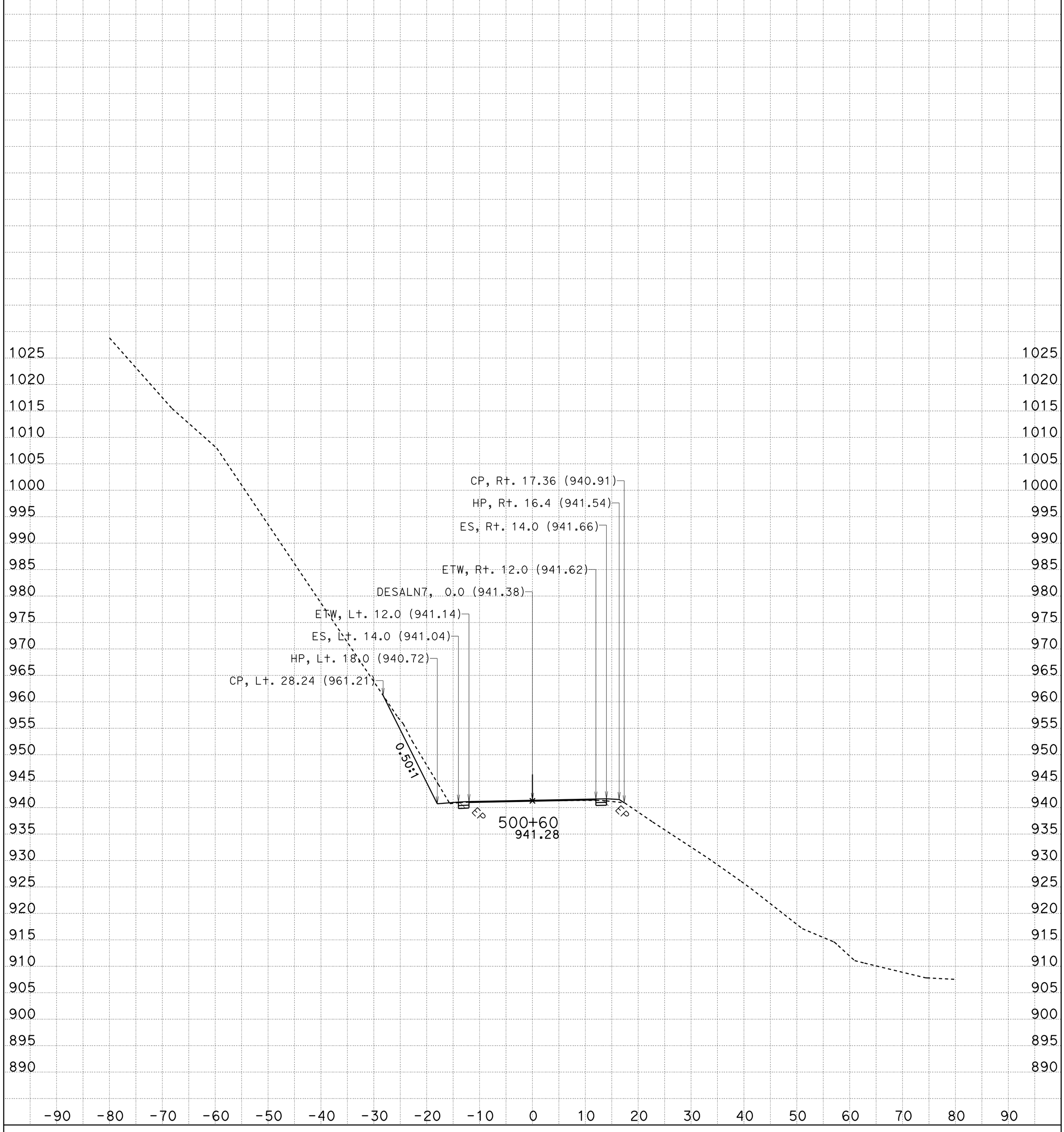

DATE: 5/2/2013

CONTRACT: 01-479404

DIST/CO/RTE/PM: 01/DN/199/pm23.9/24.2

SCALE: 1" = 10' Horiz.
1" = 10' Vert.

CREATED BY: tlark

DESALN7 = "B"
CROSS SECTIONS

PROJECT ID: Location2 KC Project: 47940 File: D:\DN199-loc2\47940\aln7fg.ear

SHEET 2 OF 29

FOR EARTHWORK DEVELOPMENT ONLY

All Dimensions are U.S. Survey Feet

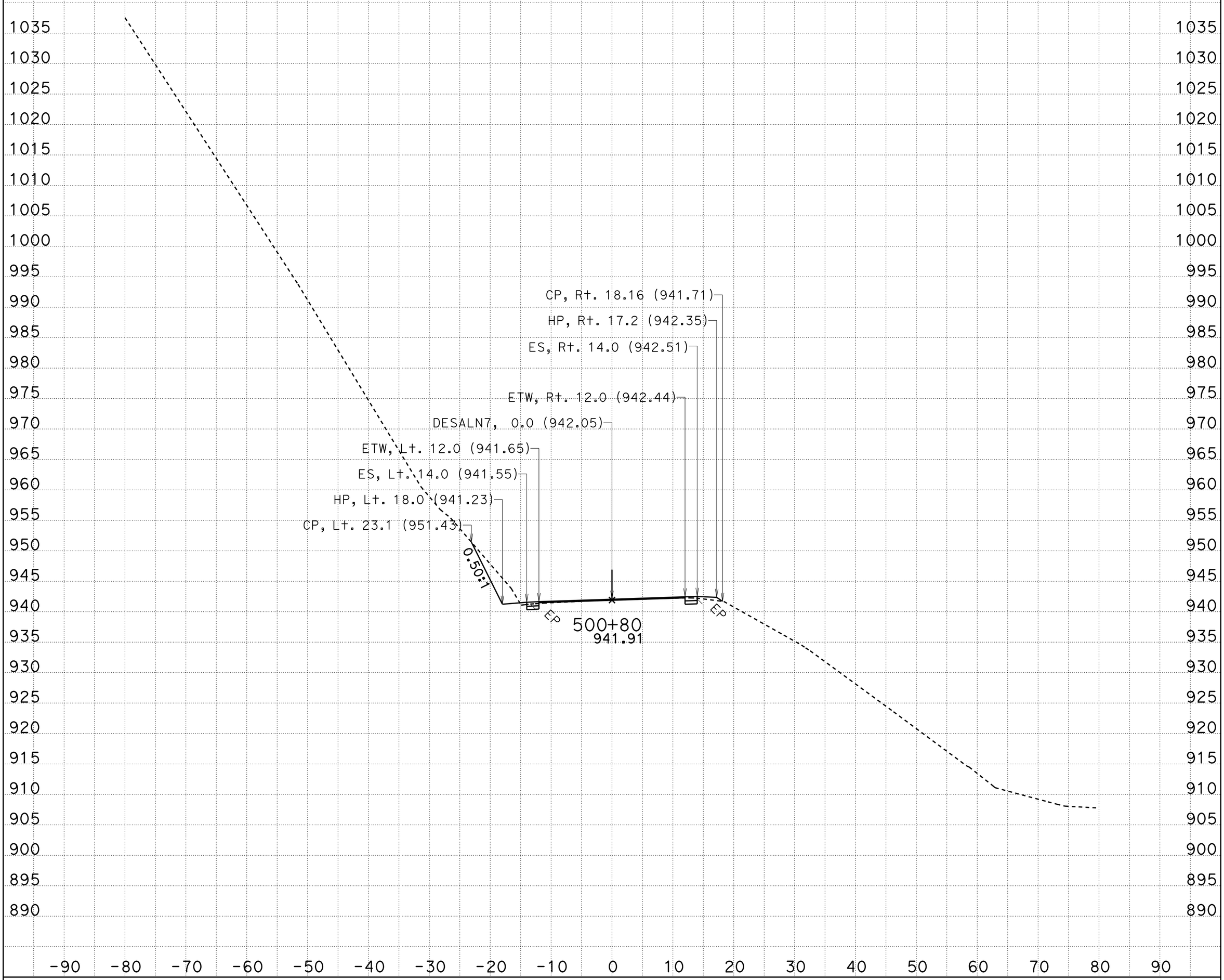

DATE: 5/2/2013

CONTRACT: 01-479404

DIST/CO/RTE/PM: 01/DN/199/pm23.9/24.2

SCALE: 1" = 10' Horiz.
1" = 10' Vert.

CREATED BY: tlark

DESALN7 = "B"
CROSS SECTIONS

PROJECT ID: Location2 KC Project: 47940 File: D:\DN199-loc2\47940\aln7fg.ear

SHEET 3 OF 29

FOR EARTHWORK DEVELOPMENT ONLY

All Dimensions are U.S. Survey Feet

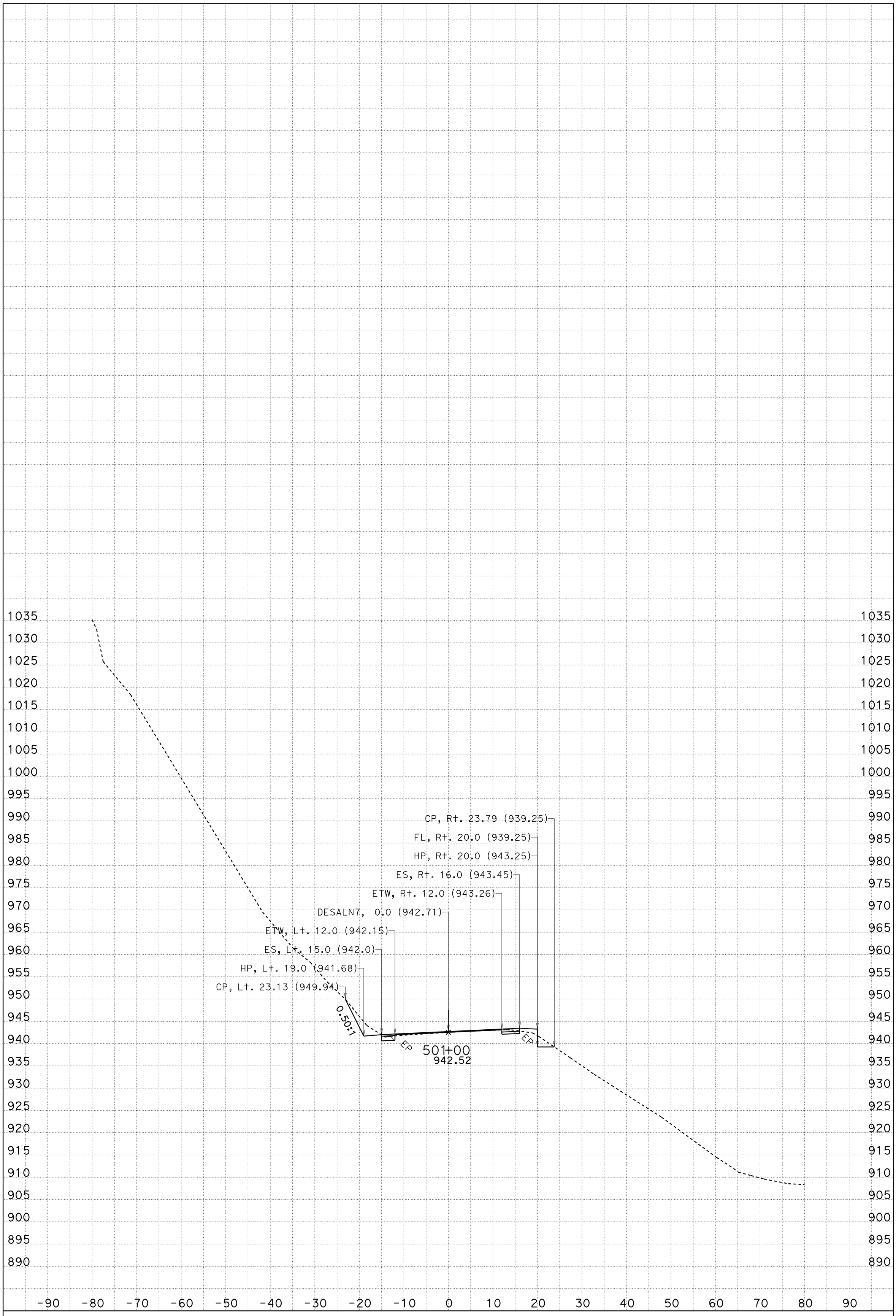

DATE: 5/2/2013

CONTRACT: 01-479404

DIST/CO/RTE/PM: 01/DN/199/pm23.9/24.2

SCALE: 1" = 10' Horiz.
1" = 10' Vert.

CREATED BY: tlark

DESALN7 = "B"
CROSS SECTIONS

PROJECT ID: Location2 KC Project: 47940 File: D:\DN199-loc2\47940\aln7fg.ear

FOR EARTHWORK DEVELOPMENT ONLY

All Dimensions are U.S. Survey Feet

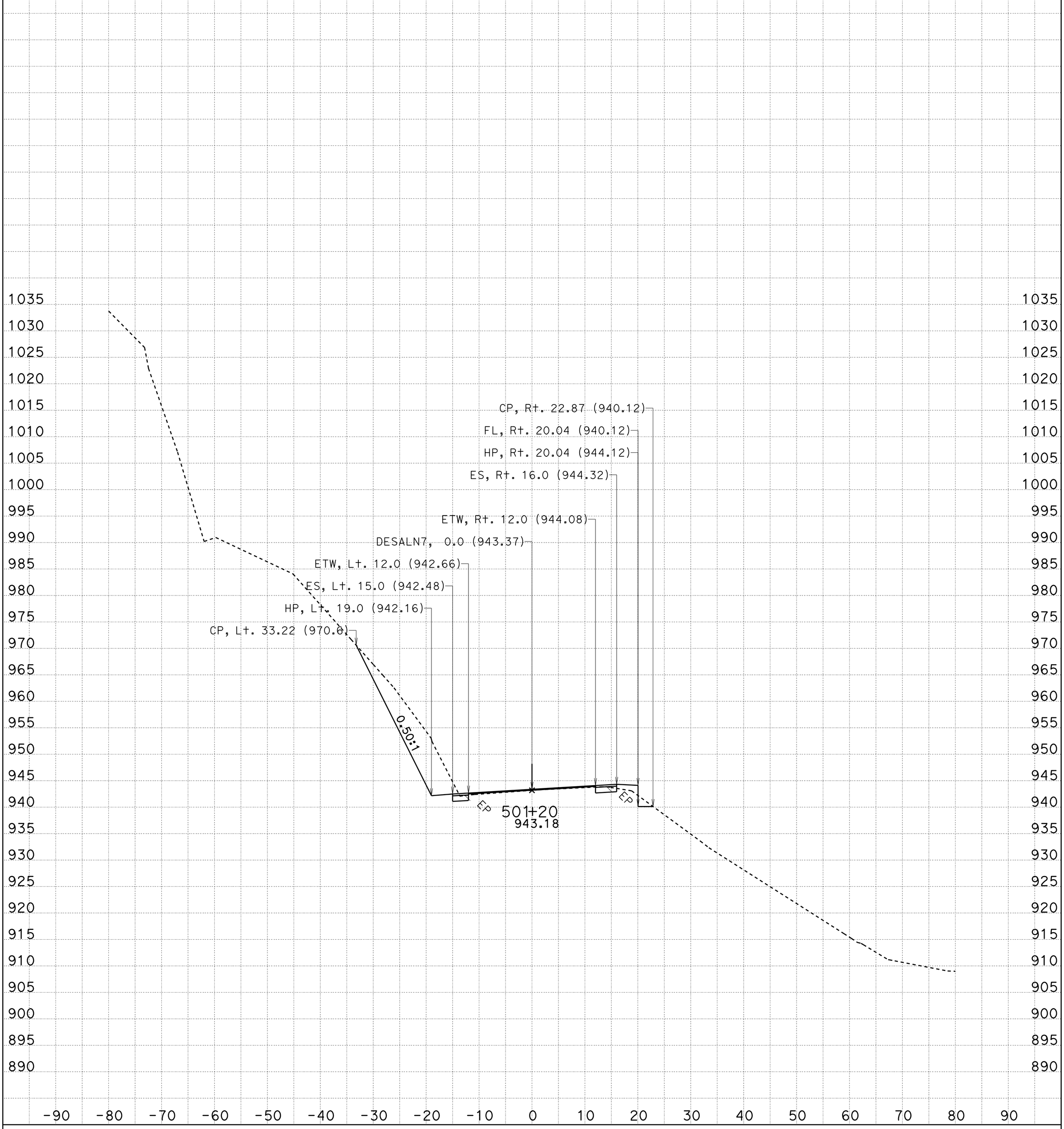

DATE: 5/2/2013

CONTRACT: 01-479404

DIST/CO/RTE/PM: 01/DN/199/pm23.9/24.2

SCALE: 1" = 10' Horiz.
1" = 10' Vert.

CREATED BY: tlark

DESALN7 = "B"
CROSS SECTIONS

PROJECT ID: Location2 KC Project: 47940 File: D:\DN199-loc2\47940\aln7fg.ear

SHEET 5 OF 29

FOR EARTHWORK DEVELOPMENT ONLY

All Dimensions are U.S. Survey Feet

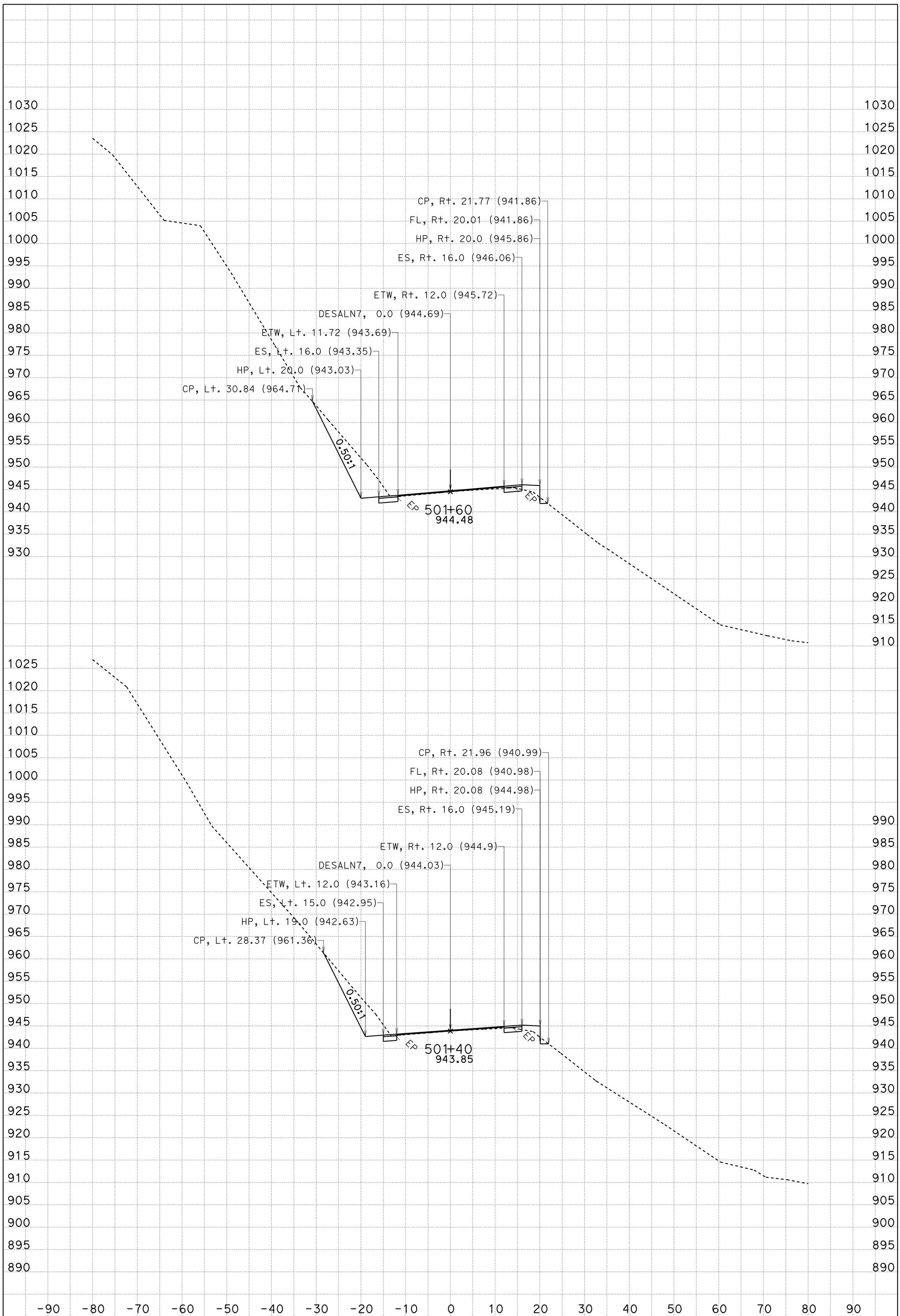

DATE: 5/2/2013

CONTRACT: 01-479404

DIST/CO/RTE/PM: 01/DN/199/pm23.9/24.2

SCALE: 1" = 10' Horiz.
1" = 10' Vert.

CREATED BY: tlark

DESALN7 = "B"
CROSS SECTIONS

PROJECT ID: Location2 KC Project: 47940 File: D:\DN199-loc2\47940\aln7fg.ear

SHEET 6 OF 29

FOR EARTHWORK DEVELOPMENT ONLY

All Dimensions are U.S. Survey Feet

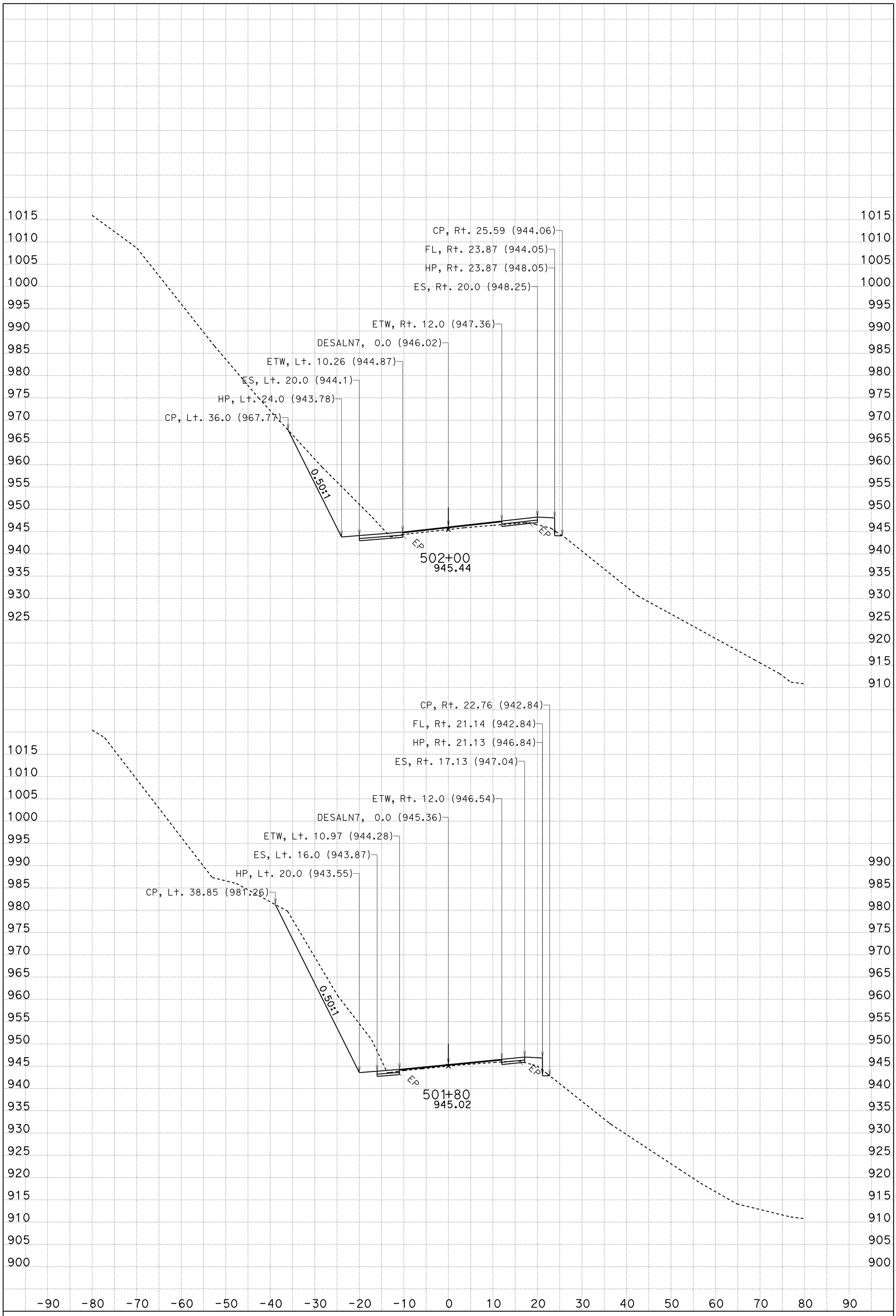

DATE: 5/2/2013

CONTRACT: 01-479404

DIST/CO/RTE/PM: 01/DN/199/pm23.9/24.2

SCALE: 1" = 10' Horiz.
1" = 10' Vert.

CREATED BY: tlark

DESALN7 = "B"
CROSS SECTIONS

PROJECT ID: Location2 KC Project: 47940 File: D:\DN199-loc2\47940\aln7fg.ear

SHEET 7 OF 29

FOR EARTHWORK DEVELOPMENT ONLY

All Dimensions are U.S. Survey Feet

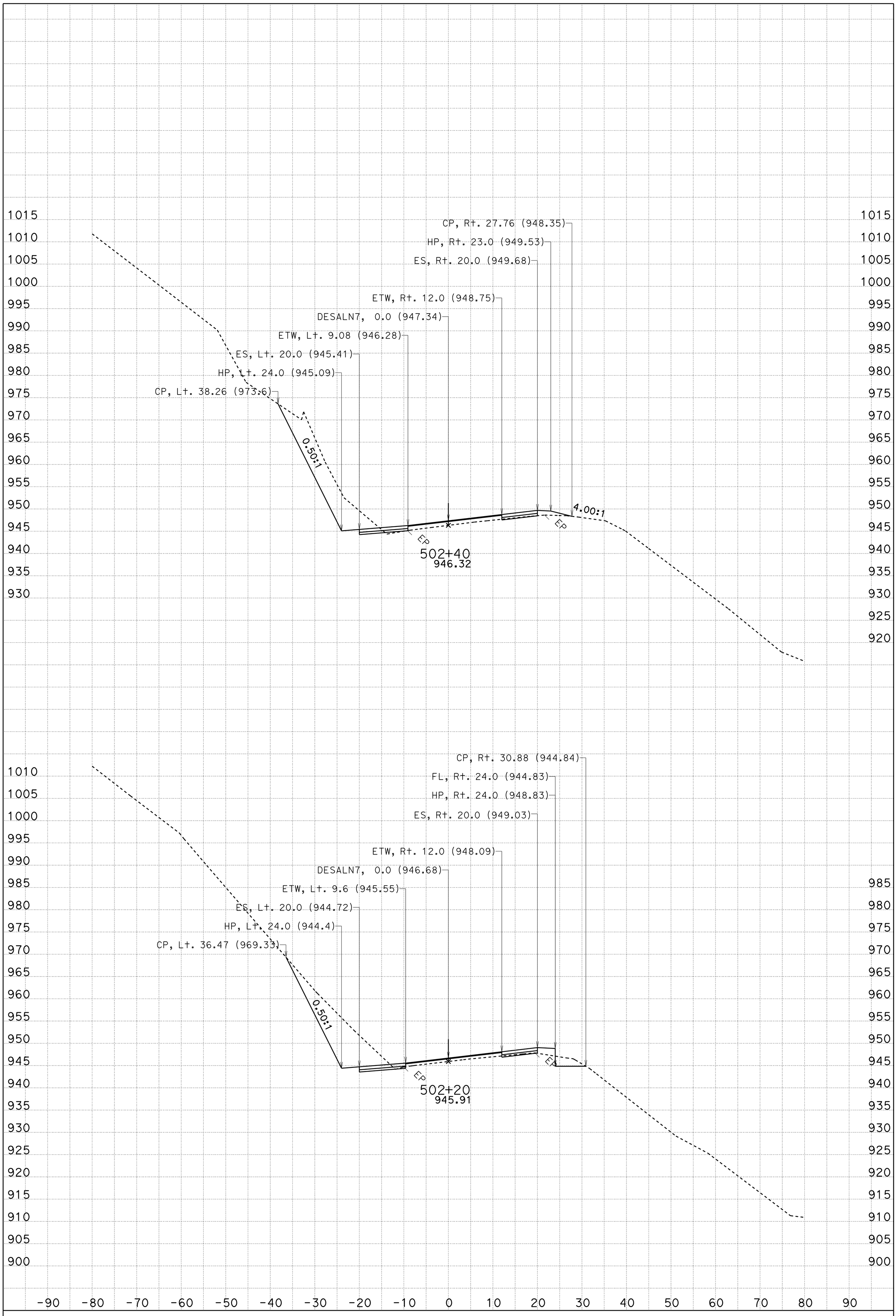

DATE: 5/2/2013

CONTRACT: 01-479404

DIST/CO/RTE/PM: 01/DN/199/pm23.9/24.2

SCALE: 1" = 10' Horiz.
1" = 10' Vert.

CREATED BY: tlark

DESALN7 = "B"
CROSS SECTIONS

PROJECT ID: Location2 KC Project: 47940 File: D:\DN199-loc2\47940\aln7fg.ear

FOR EARTHWORK DEVELOPMENT ONLY

All Dimensions are U.S. Survey Feet

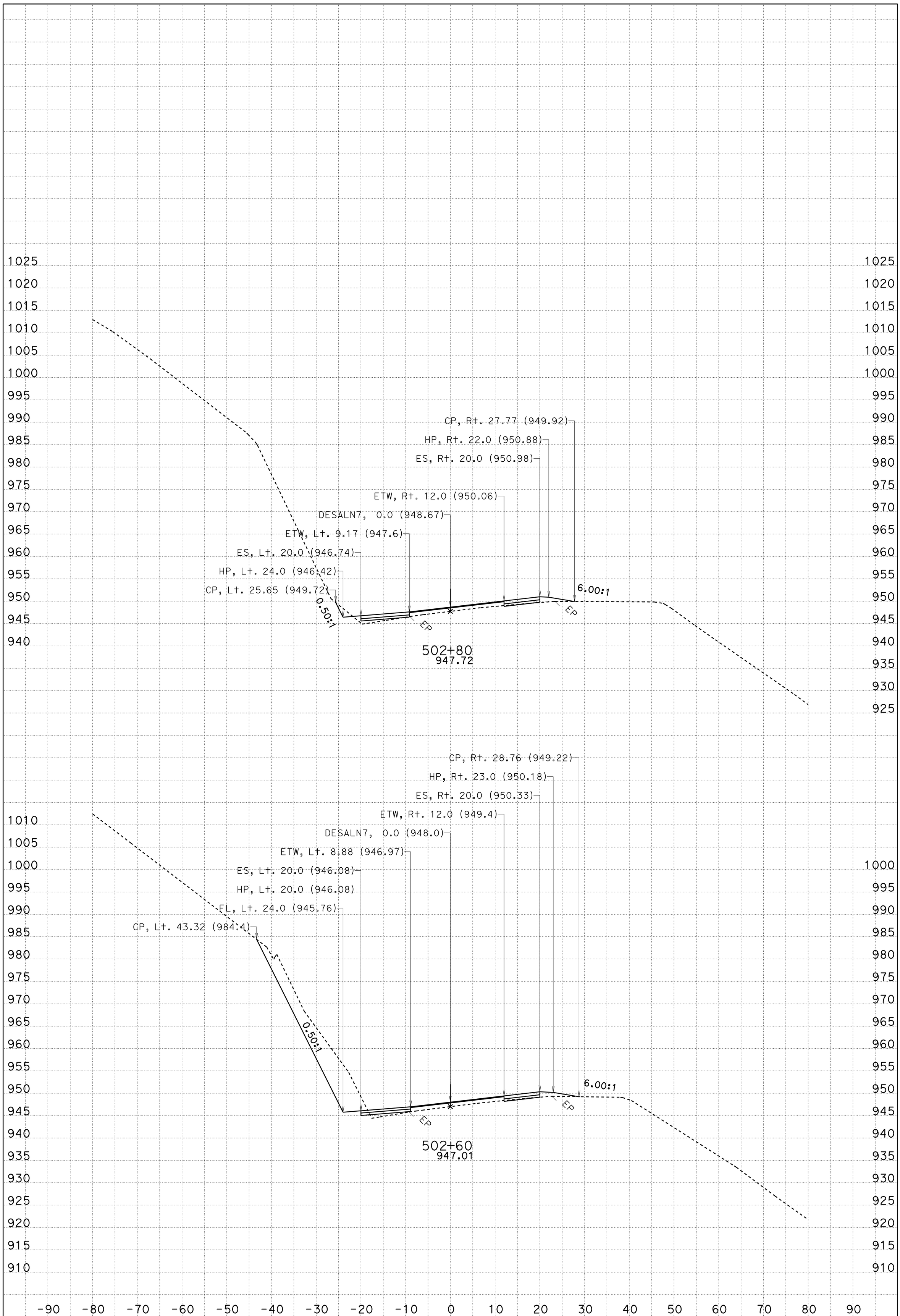

DATE: 5/2/2013

CONTRACT: 01-479404

DIST/CO/RTE/PM: 01/DN/199/pm23.9/24.2

SCALE: 1" = 10' Horiz.
1" = 10' Vert.

CREATED BY: tlark

DESALN7 = "B"
CROSS SECTIONS

PROJECT ID: Location2 KC Project: 47940 File: D:\DN199-loc2\47940\aln7fg.ear

SHEET 9 OF 29

FOR EARTHWORK DEVELOPMENT ONLY

All Dimensions are U.S. Survey Feet

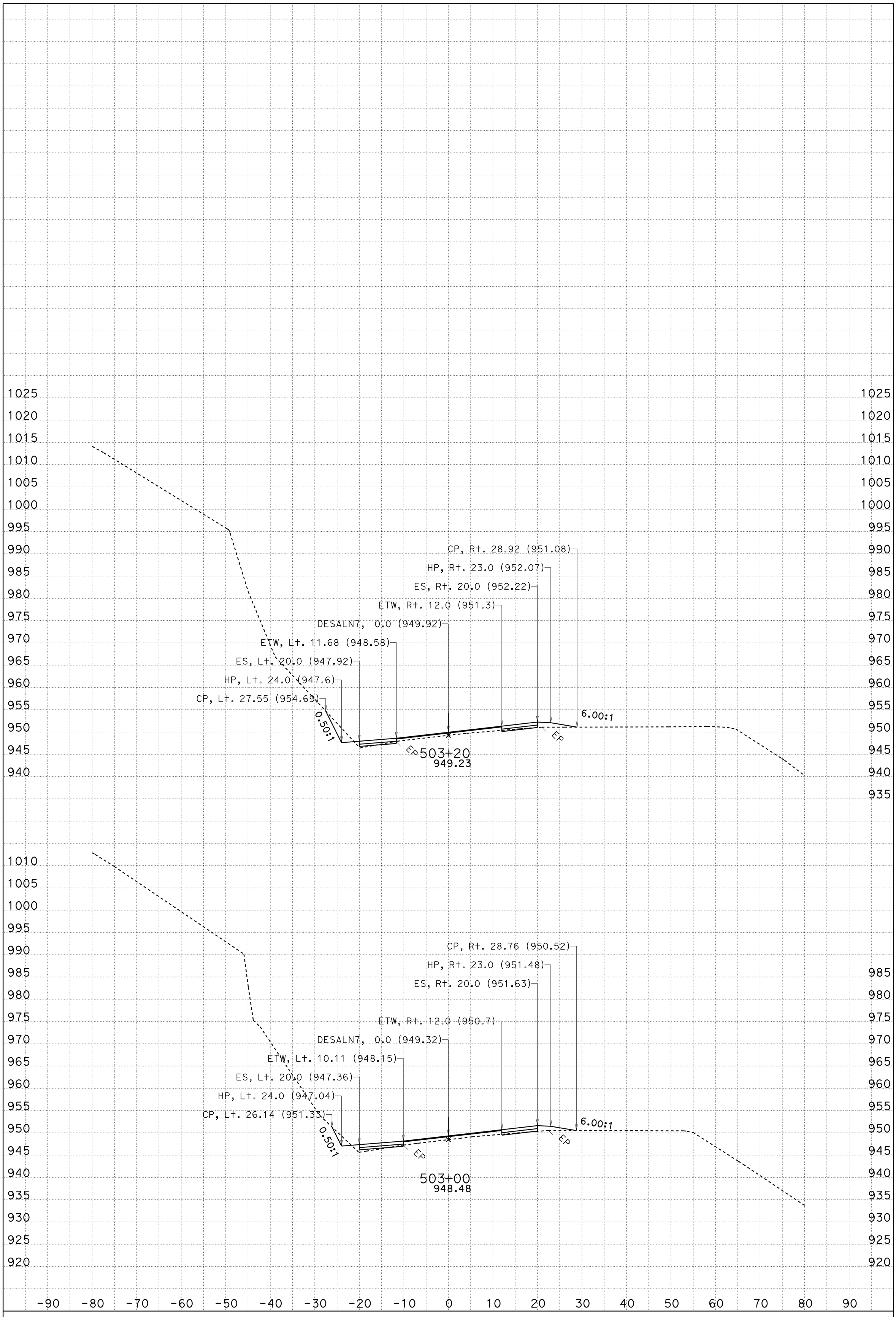

DATE: 5/2/2013

SCALE: 1" = 10' Horiz.
1" = 10' Vert.

PROJECT ID: Location2

CONTRACT: 01-479404

DIST/CO/RTE/PM: 01/DN/199/pm23.9/24.2

CREATED BY: tlark

KC Project: 47940

File: D:\DN199-loc2\47940\aln7fg.ear

DESALN7 = "B"
CROSS SECTIONS

SHEET 10 OF 29

FOR EARTHWORK DEVELOPMENT ONLY

All Dimensions are U.S. Survey Feet

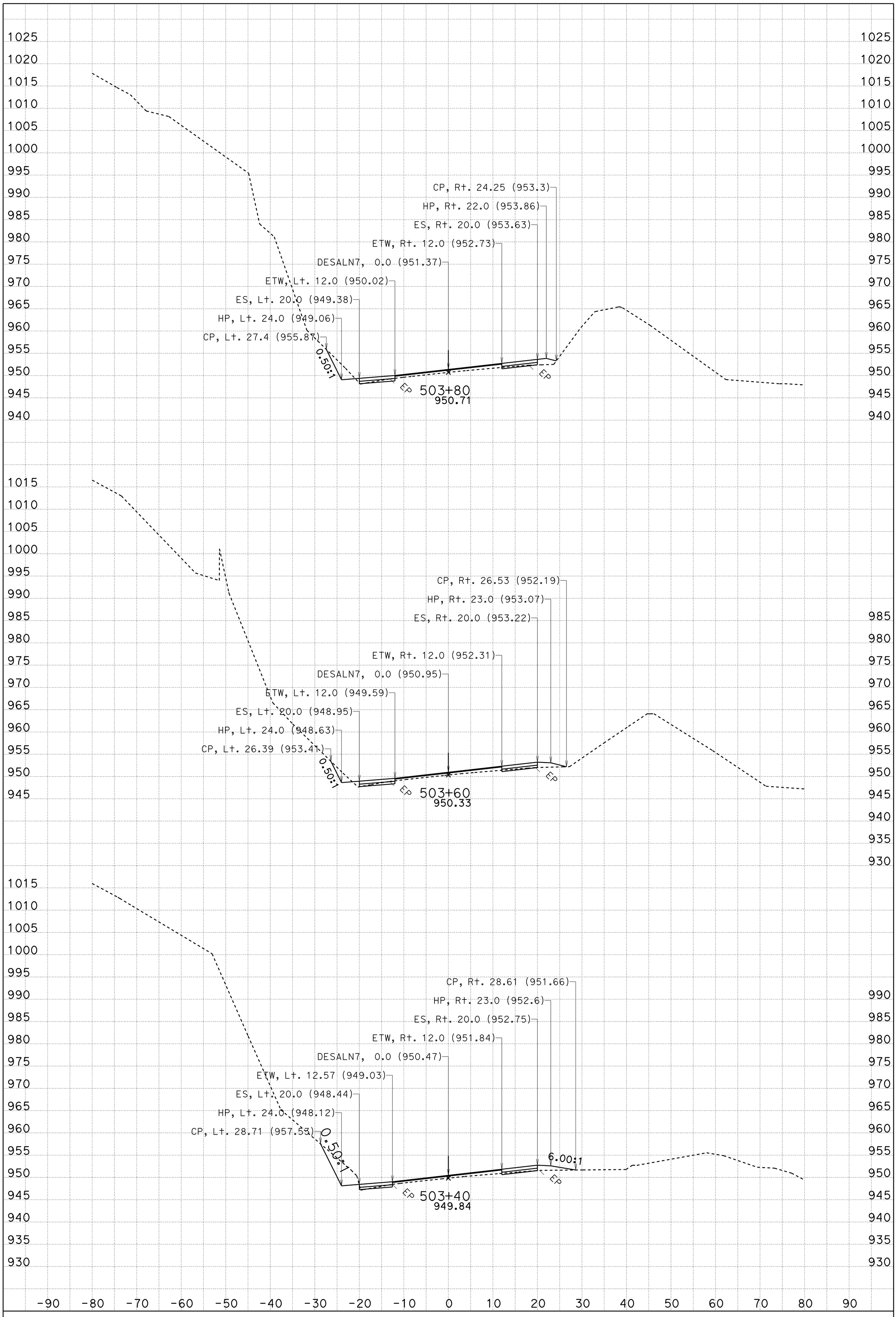

DATE: 5/2/2013

SCALE: 1" = 10' Horiz.
1" = 10' Vert.

PROJECT ID: Location2

KC Project: 47940

CONTRACT: 01-479404

DIST/CO/RTE/PM: 01/DN/199/pm23.9/24.2

CREATED BY: tlark

File: D:\DN199-loc2\47940\aln7fg.ear

DESALN7 = "B"
CROSS SECTIONS

SHEET 11 OF 29

FOR EARTHWORK DEVELOPMENT ONLY

All Dimensions are U.S. Survey Feet

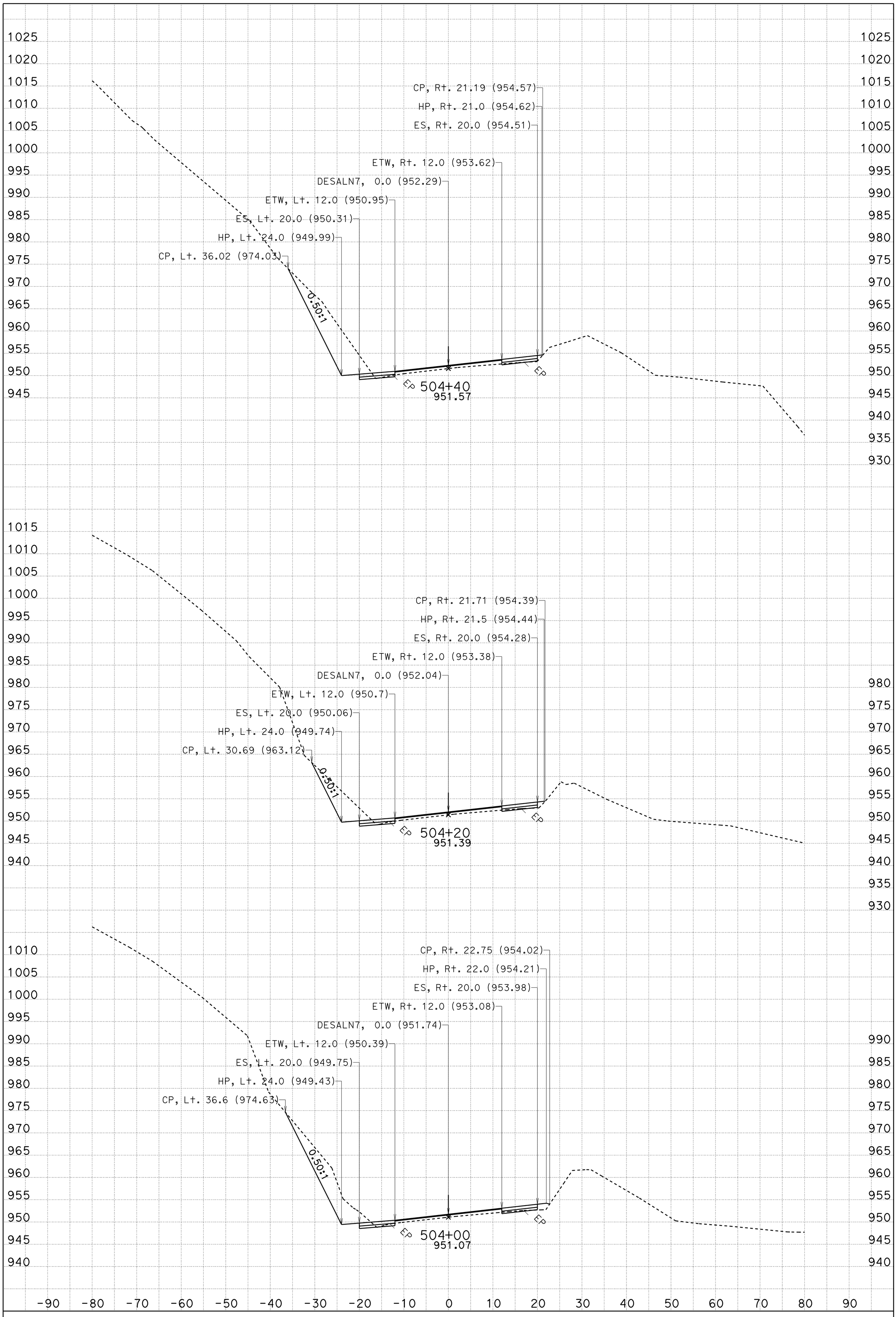

DATE: 5/2/2013

SCALE: 1" = 10' Horiz.
1" = 10' Vert.

PROJECT ID: Location2

KC Project: 47940

CONTRACT: 01-479404

DIST/CO/RTE/PM: 01/DN/199/pm23.9/24.2

CREATED BY: tlark

File: D:\DN199-loc2\47940\aln7fg.ear

DESALN7 = "B"
CROSS SECTIONS

SHEET 12 OF 29

FOR EARTHWORK DEVELOPMENT ONLY

All Dimensions are U.S. Survey Feet

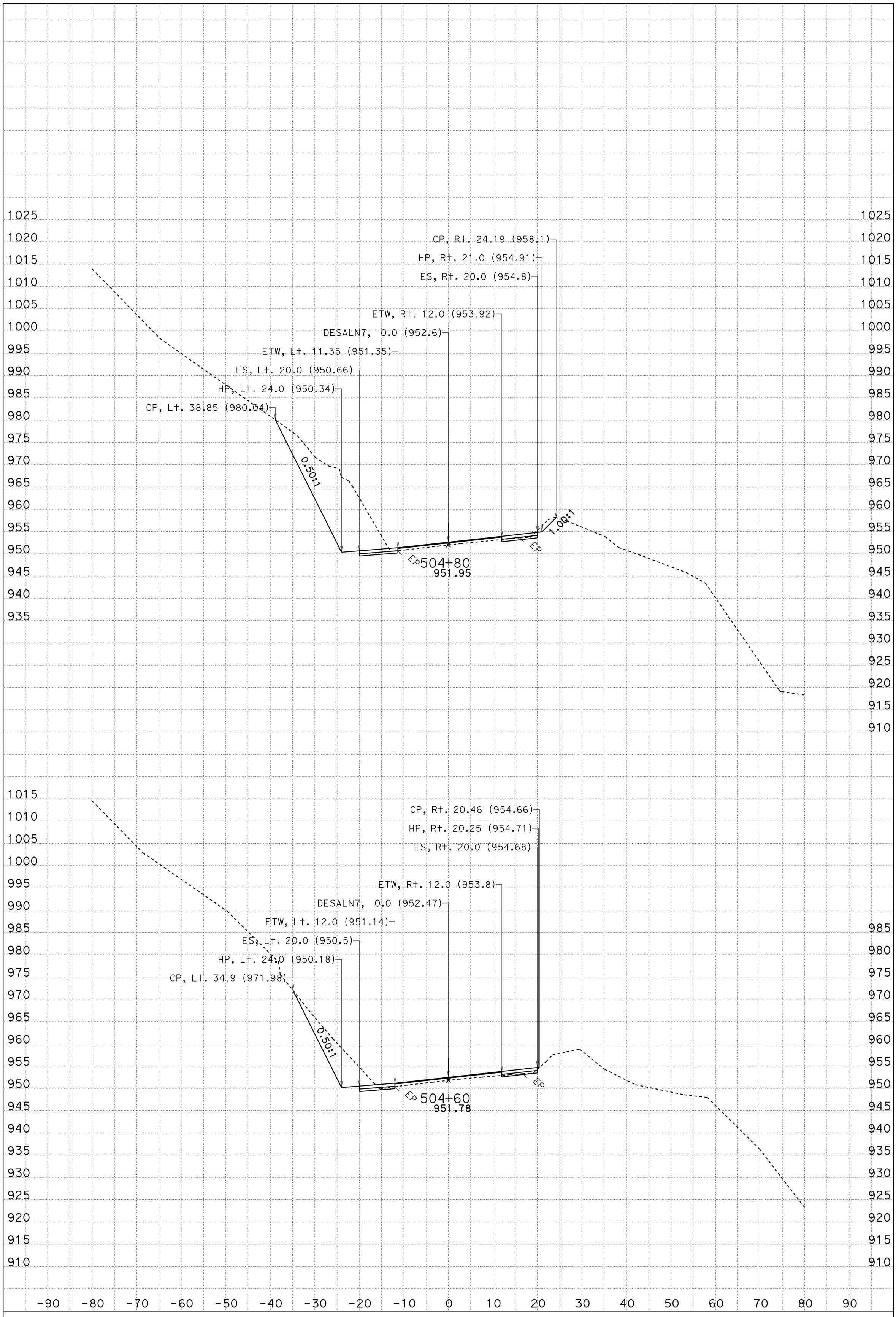

DATE: 5/2/2013

CONTRACT: 01-479404

DIST/CO/RTE/PM: 01/DN/199/pm23.9/24.2

SCALE: 1" = 10' Horiz.
1" = 10' Vert.

CREATED BY: tlark

DESALN7 = "B"
CROSS SECTIONS

PROJECT ID: Location2 KC Project: 47940 File: D:\DN199-loc2\47940\aln7fg.ear

SHEET 13 OF 29

FOR EARTHWORK DEVELOPMENT ONLY

All Dimensions are U.S. Survey Feet

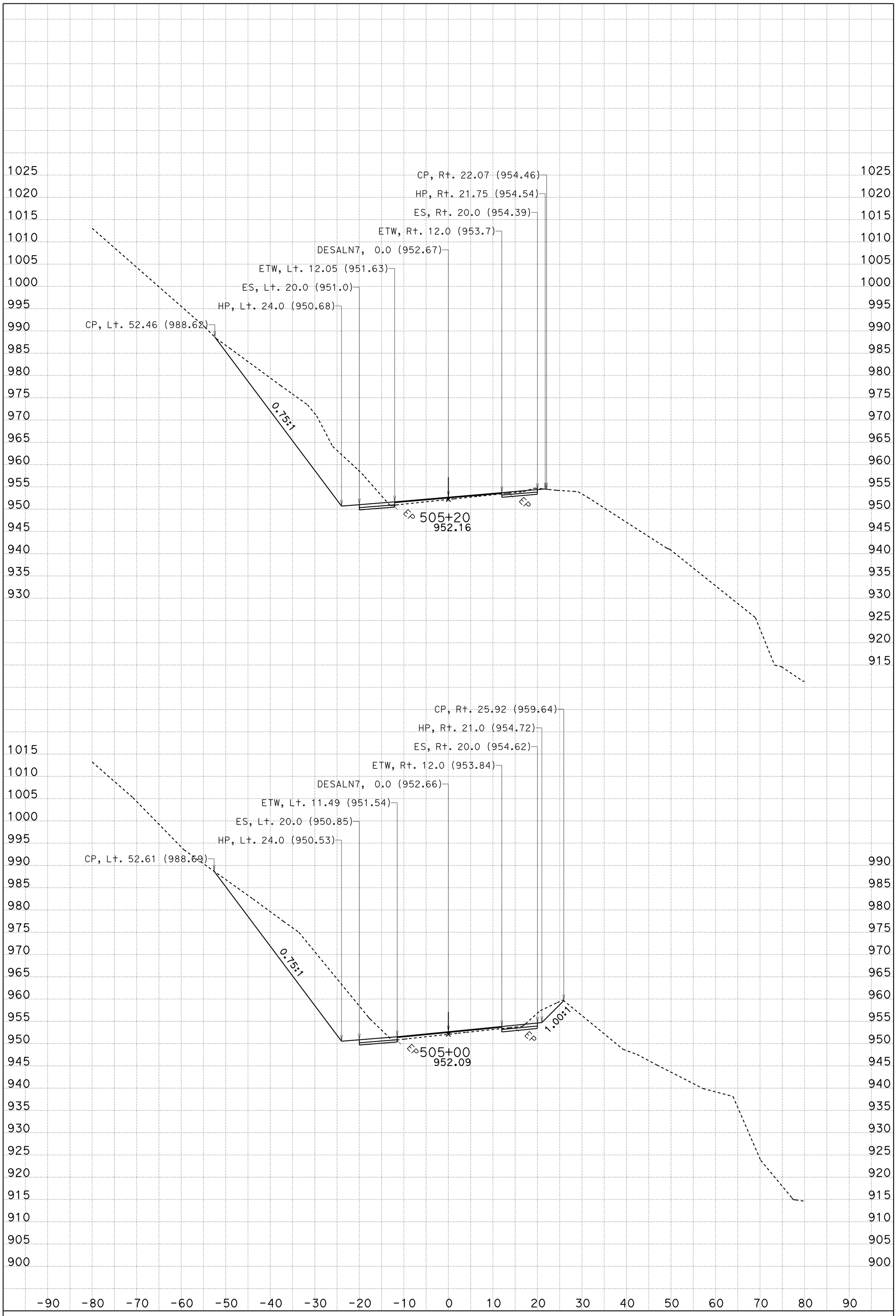

DATE: 5/2/2013

CONTRACT: 01-479404

DIST/CO/RTE/PM: 01/DN/199/pm23.9/24.2

SCALE: 1" = 10' Horiz.
1" = 10' Vert.

CREATED BY: tlark

DESALN7 = "B"
CROSS SECTIONS

PROJECT ID: Location2 KC Project: 47940 File: D:\DN199-loc2\47940\aln7fg.ear

SHEET 14 OF 29

FOR EARTHWORK DEVELOPMENT ONLY

All Dimensions are U.S. Survey Feet

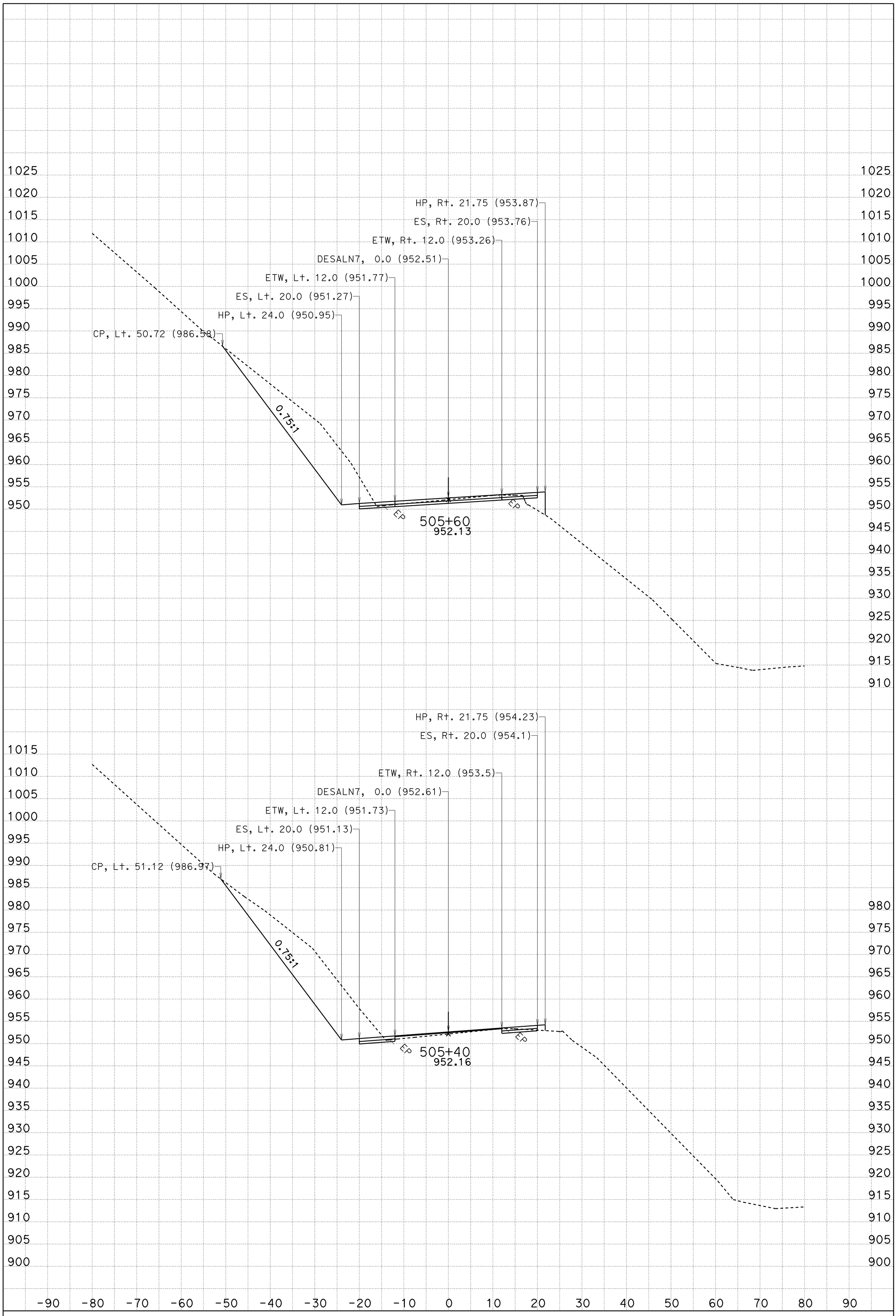

DATE: 5/2/2013

CONTRACT: 01-479404

DIST/CO/RTE/PM: 01/DN/199/pm23.9/24.2

SCALE: 1" = 10' Horiz.
1" = 10' Vert.

CREATED BY: tlark

DESALN7 = "B"
CROSS SECTIONS

PROJECT ID: Location2

KC Project: 47940

File: D:\DN199-loc2\47940\aln7fg.ear

SHEET 15 OF 29

FOR EARTHWORK DEVELOPMENT ONLY

All Dimensions are U.S. Survey Feet

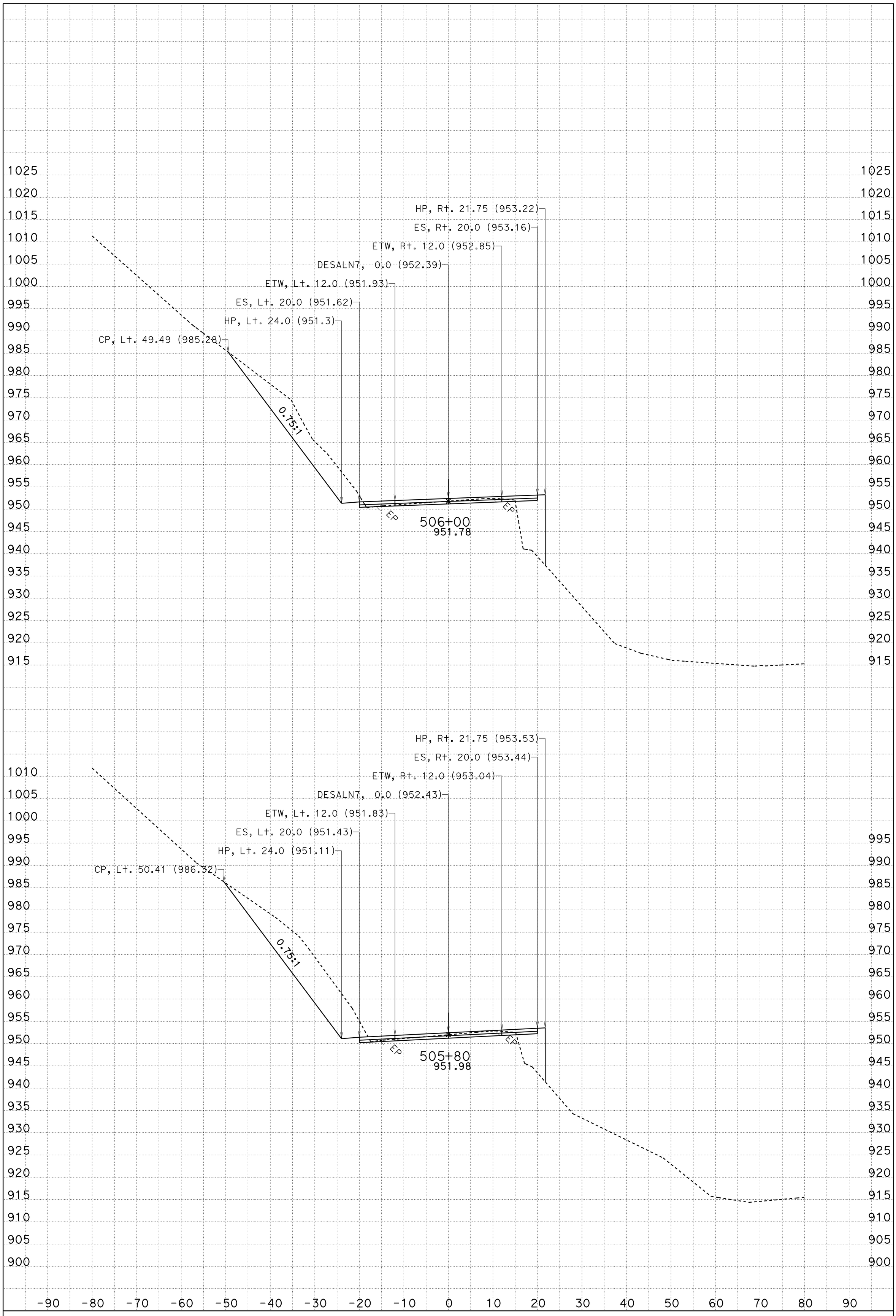

DATE: 5/2/2013

CONTRACT: 01-479404

DIST/CO/RTE/PM: 01/DN/199/pm23.9/24.2

SCALE: 1" = 10' Horiz.
1" = 10' Vert.

CREATED BY: tlark

DESALN7 = "B"
CROSS SECTIONS

PROJECT ID: Location2 KC Project: 47940 File: D:\DN199-loc2\47940\aln7fg.ear

FOR EARTHWORK DEVELOPMENT ONLY

All Dimensions are U.S. Survey Feet

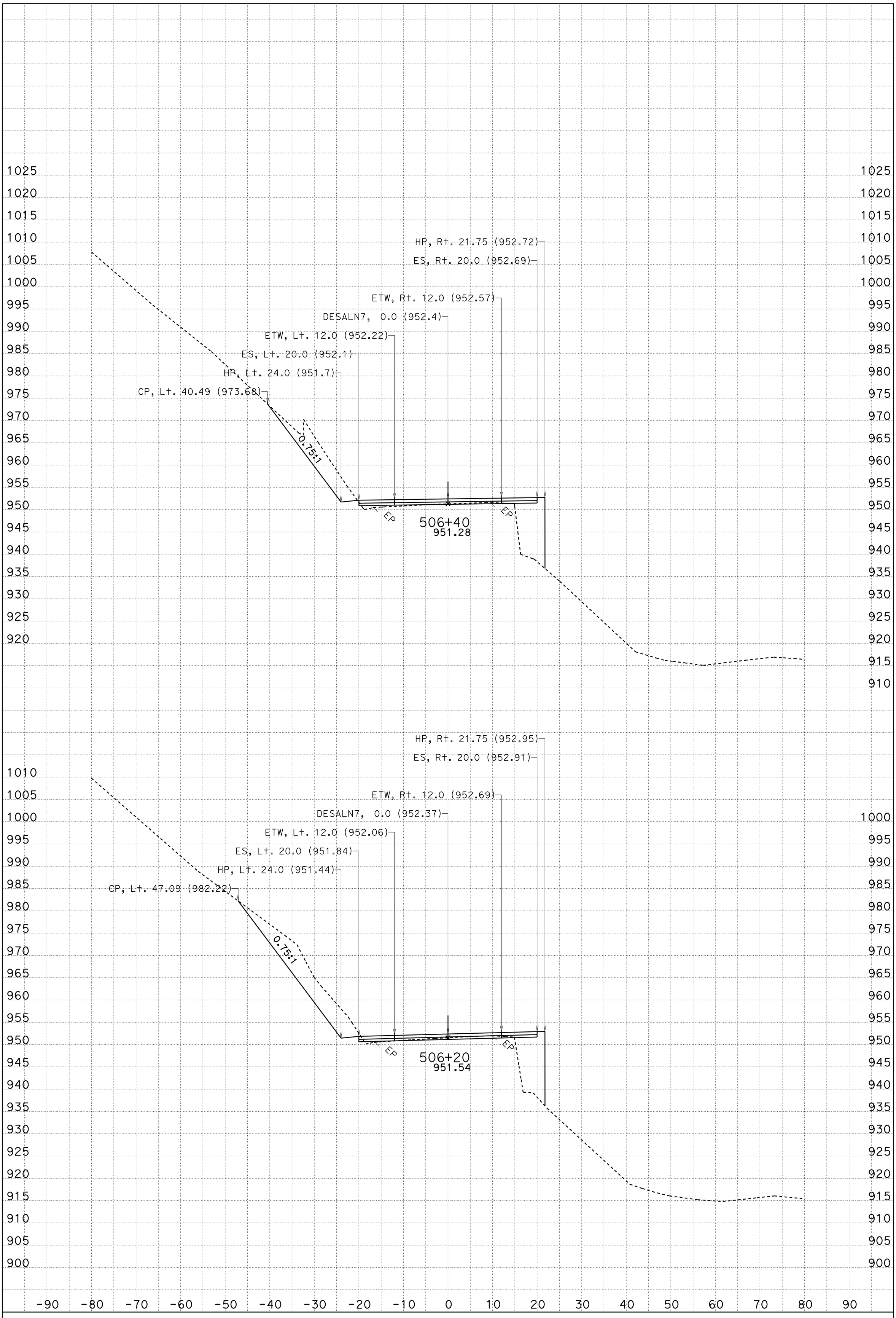

DATE: 5/2/2013

CONTRACT: 01-479404

DIST/CO/RTE/PM: 01/DN/199/pm23.9/24.2

SCALE: 1" = 10' Horiz.
1" = 10' Vert.

CREATED BY: tlark

DESALN7 = "B"
CROSS SECTIONS

PROJECT ID: Location2 KC Project: 47940 File: D:\DN199-loc2\47940\aln7fg.ear

SHEET 17 OF 29

FOR EARTHWORK DEVELOPMENT ONLY

All Dimensions are U.S. Survey Feet

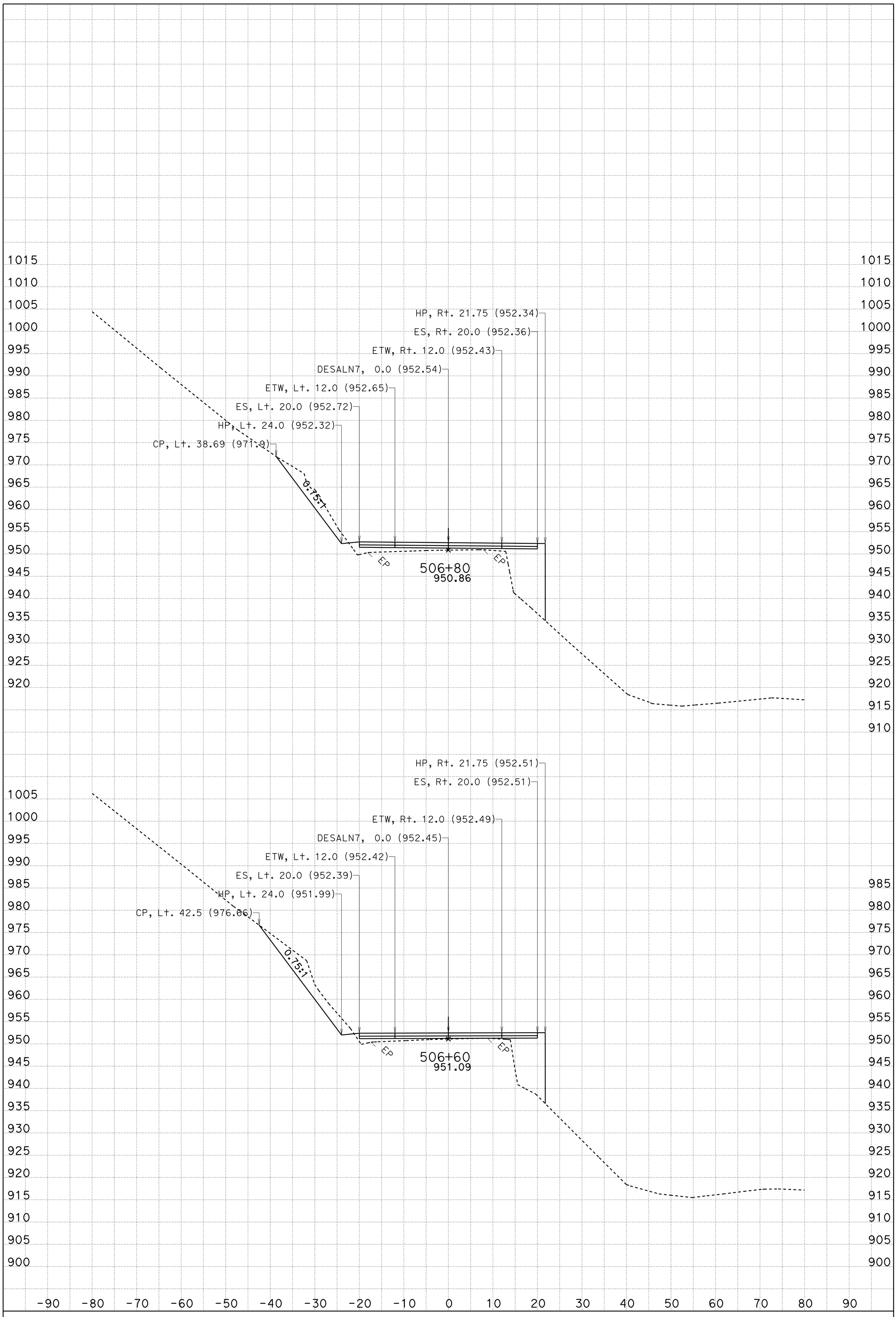

DATE: 5/2/2013

CONTRACT: 01-479404

DIST/CO/RTE/PM: 01/DN/199/pm23.9/24.2

SCALE: 1" = 10' Horiz.
1" = 10' Vert.

CREATED BY: tlark

DESALN7 = "B"
CROSS SECTIONS

PROJECT ID: Location2 KC Project: 47940 File: D:\DN199-loc2\47940\aln7fg.ear

FOR EARTHWORK DEVELOPMENT ONLY

All Dimensions are U.S. Survey Feet

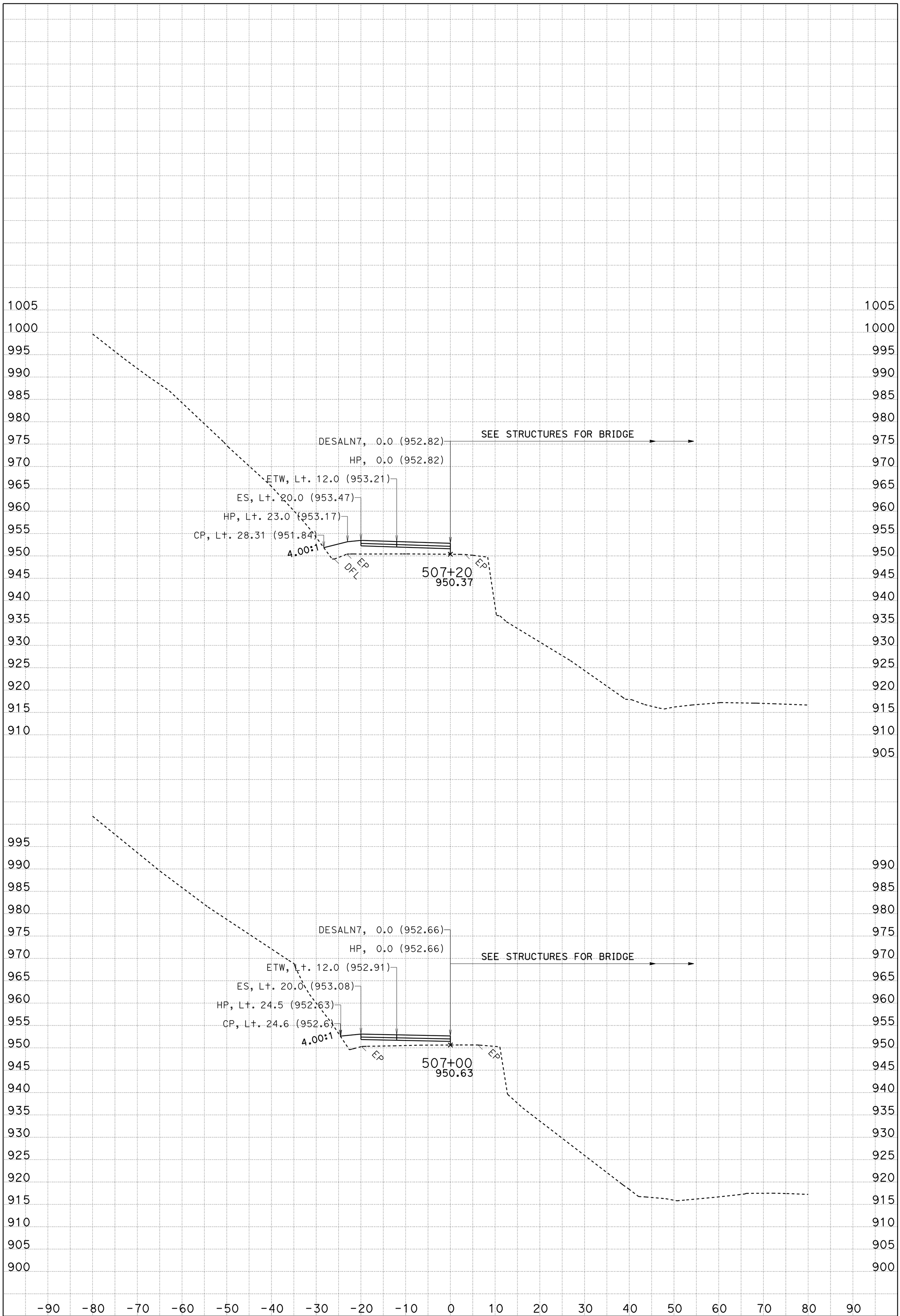

DATE: 5/2/2013

SCALE: 1" = 10' Horiz.
1" = 10' Vert.

PROJECT ID: Location2

KC Project: 47940

CONTRACT: 01-479404

DIST/CO/RTE/PM: 01/DN/199/pm23.9/24.2

CREATED BY: tlark

File: D:\DN199-loc2\47940\aln7fg.ear

DESALN7 = "B"
CROSS SECTIONS

SHEET 19 OF 29

FOR EARTHWORK DEVELOPMENT ONLY

All Dimensions are U.S. Survey Feet

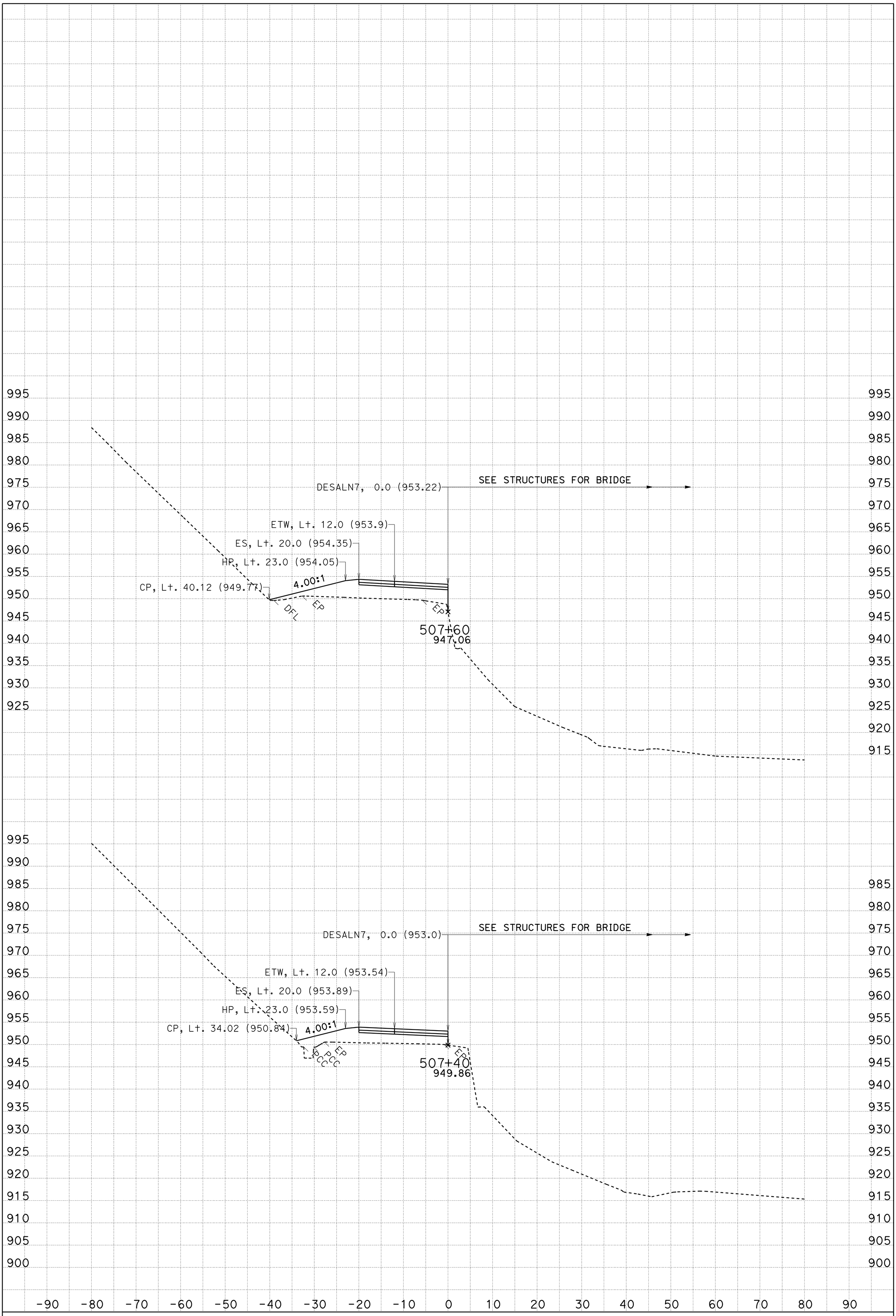

DATE: 5/2/2013

CONTRACT: 01-479404

DIST/CO/RTE/PM: 01/DN/199/pm23.9/24.2

SCALE: 1" = 10' Horiz.
1" = 10' Vert.

CREATED BY: tlark

DESALN7 = "B"
CROSS SECTIONS

PROJECT ID: Location2 KC Project: 47940 File: D:\DN199-loc2\47940\aln7fg.ear

FOR EARTHWORK DEVELOPMENT ONLY

All Dimensions are U.S. Survey Feet

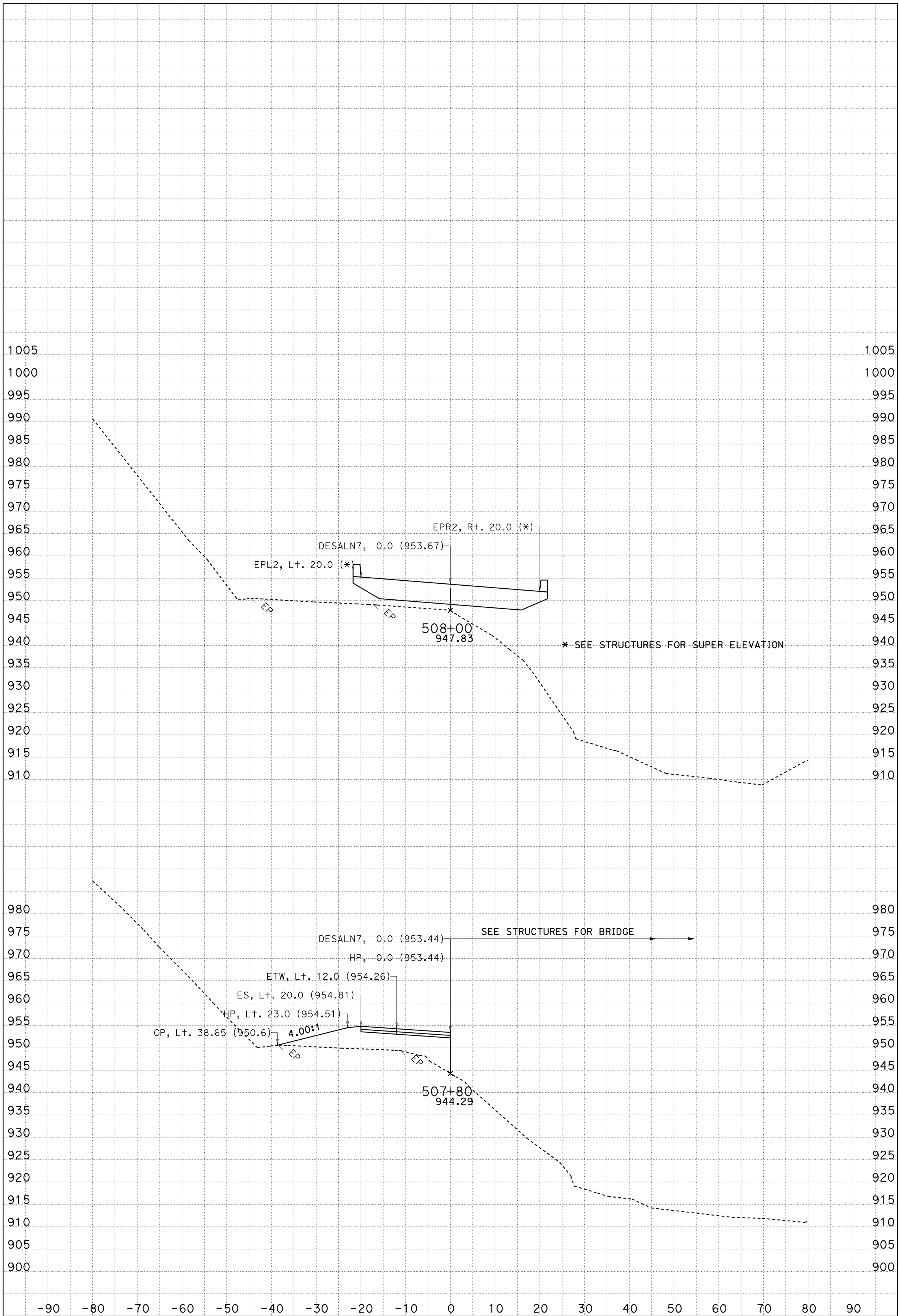

DATE: 5/2/2013

CONTRACT: 01-479404

DIST/CO/RTE/PM: 01/DN/199/pm23.9/24.2

SCALE: 1" = 10' Horiz.
1" = 10' Vert.

CREATED BY: tlark

DESALN7 = "B"
CROSS SECTIONS

PROJECT ID: Location2 KC Project: 47940 File: D:\DN199-loc2\47940\aln7fg.ear

SHEET 21 OF 29

FOR EARTHWORK DEVELOPMENT ONLY

All Dimensions are U.S. Survey Feet

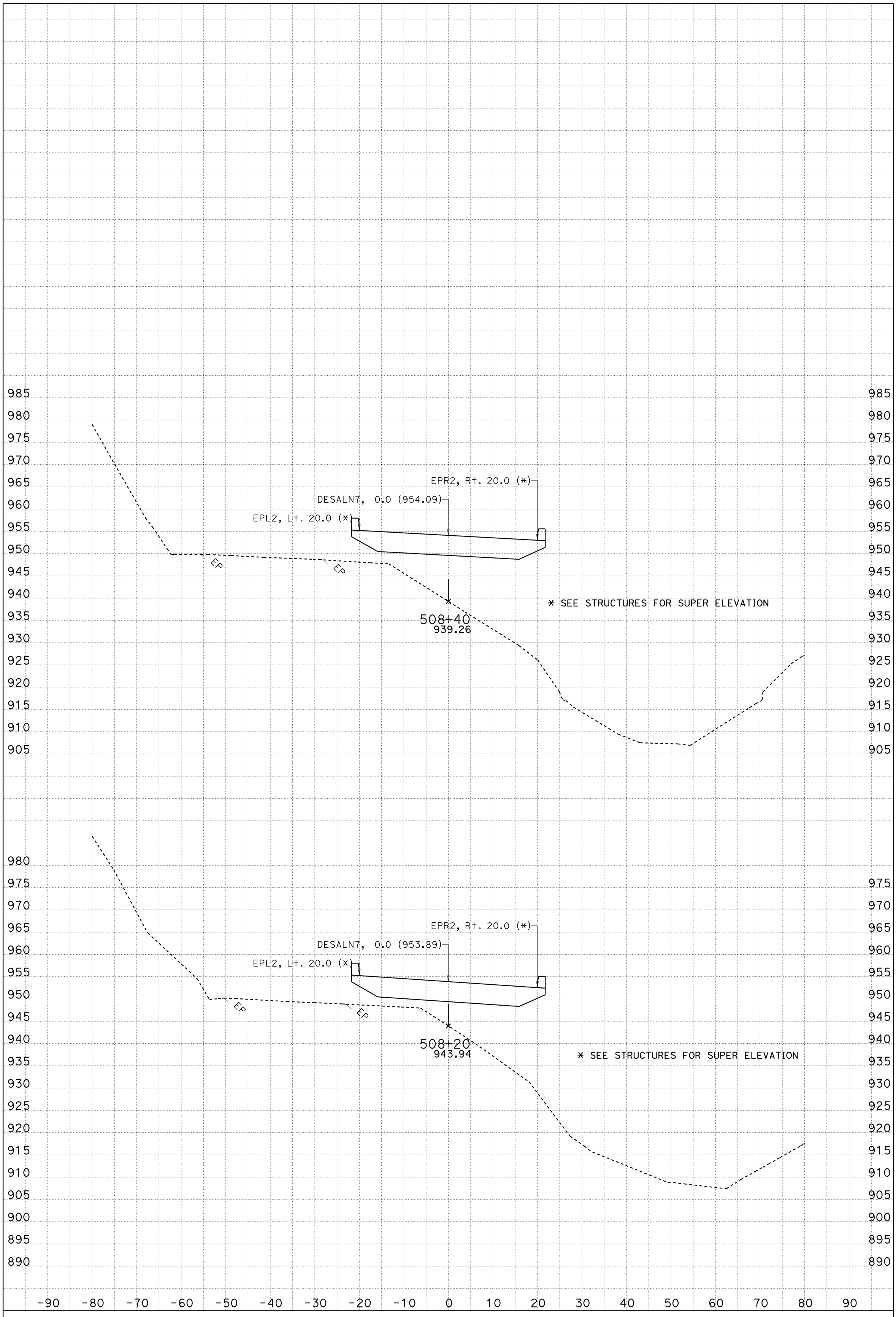

DATE: 5/2/2013

CONTRACT: 01-479404

DIST/CO/RTE/PM: 01/DN/199/pm23.9/24.2

SCALE: 1" = 10' Horiz.
1" = 10' Vert.

CREATED BY: tlark

DESALN7 = "B"
CROSS SECTIONS

PROJECT ID: Location2 KC Project: 47940 File: D:\DN199-loc2\47940\aln7fg.ear

SHEET 22 OF 29

FOR EARTHWORK DEVELOPMENT ONLY

All Dimensions are U.S. Survey Feet

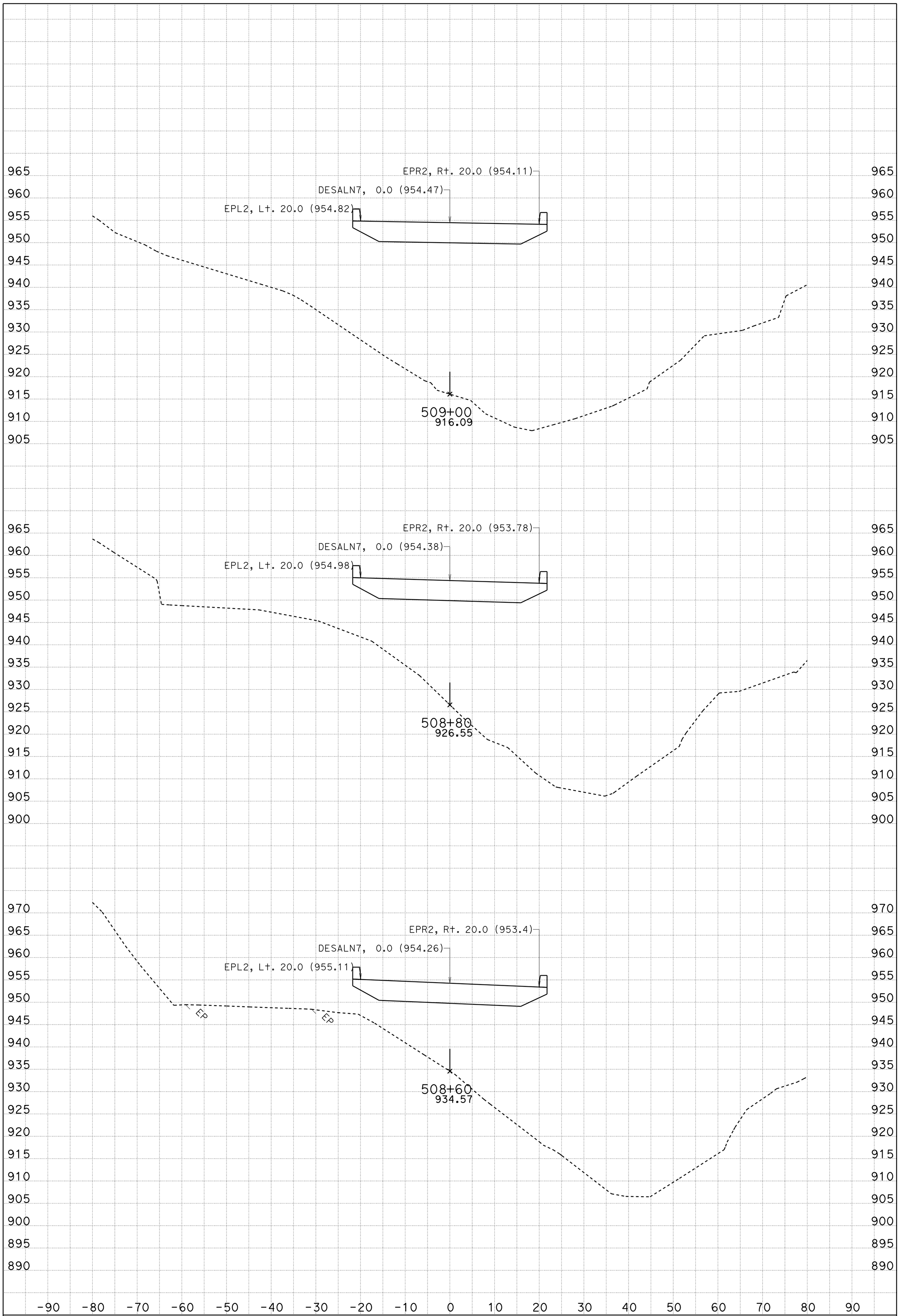

DATE: 5/2/2013

CONTRACT: 01-479404

DIST/CO/RTE/PM: 01/DN/199/pm23.9/24.2

SCALE: 1" = 10' Horiz.
1" = 10' Vert.

CREATED BY: tlark

PROJECT ID: Location2 KC Project: 47940 File: D:\DN199-loc2\47940\aln7fg.ear

DESALN7 = "B"
CROSS SECTIONS

SHEET 23 OF 29

FOR EARTHWORK DEVELOPMENT ONLY

All Dimensions are U.S. Survey Feet

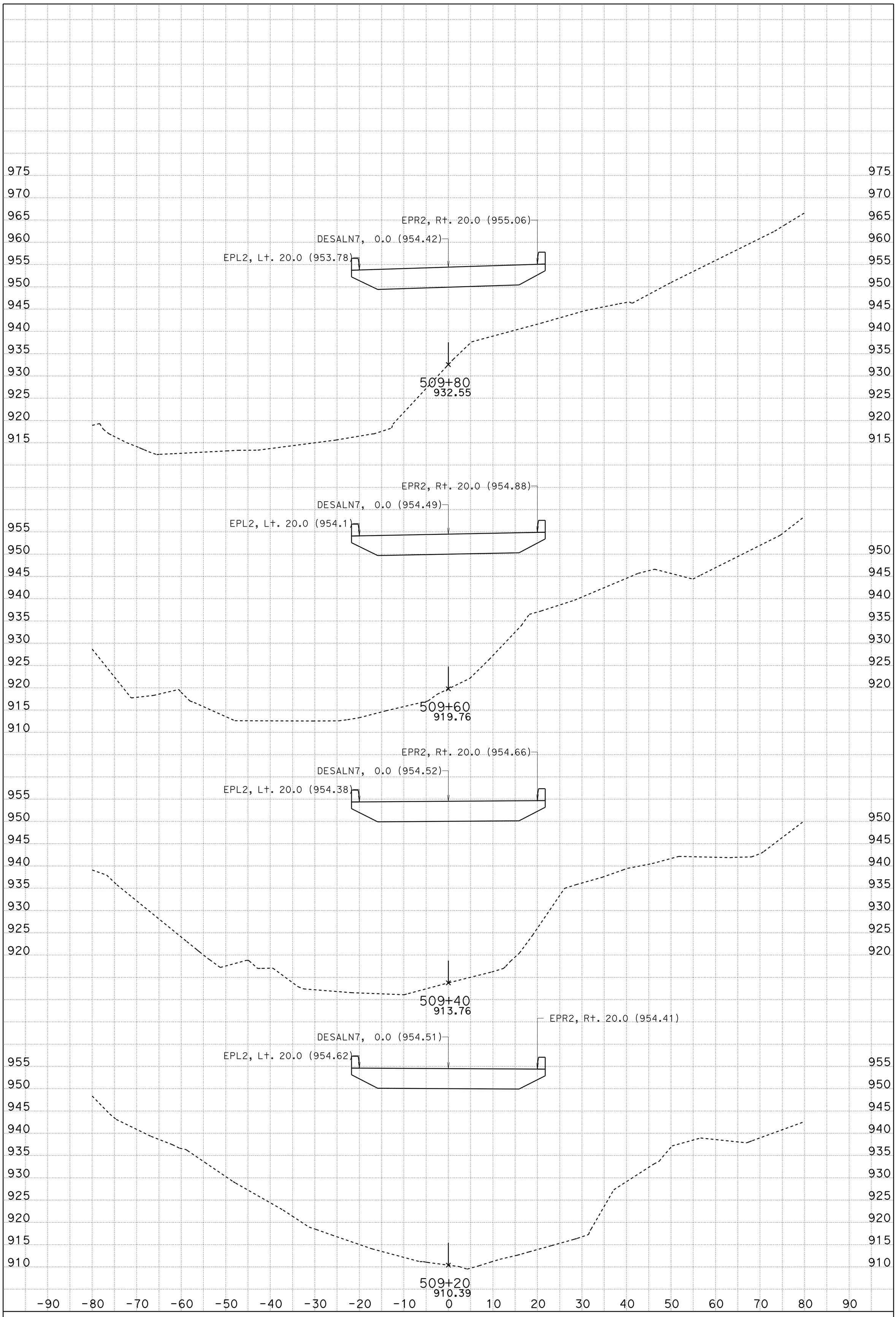

DATE: 5/2/2013

CONTRACT: 01-479404

DIST/CO/RTE/PM: 01/DN/199/pm23.9/24.2

SCALE: 1" = 10' Horiz.
1" = 10' Vert.

CREATED BY: tlark

DESALN7 = "B"
CROSS SECTIONS

PROJECT ID: Location2 KC Project: 47940 File: D:\DN199-loc2\47940\aln7fg.ear

SHEET 24 OF 29

FOR EARTHWORK DEVELOPMENT ONLY

All Dimensions are U.S. Survey Feet

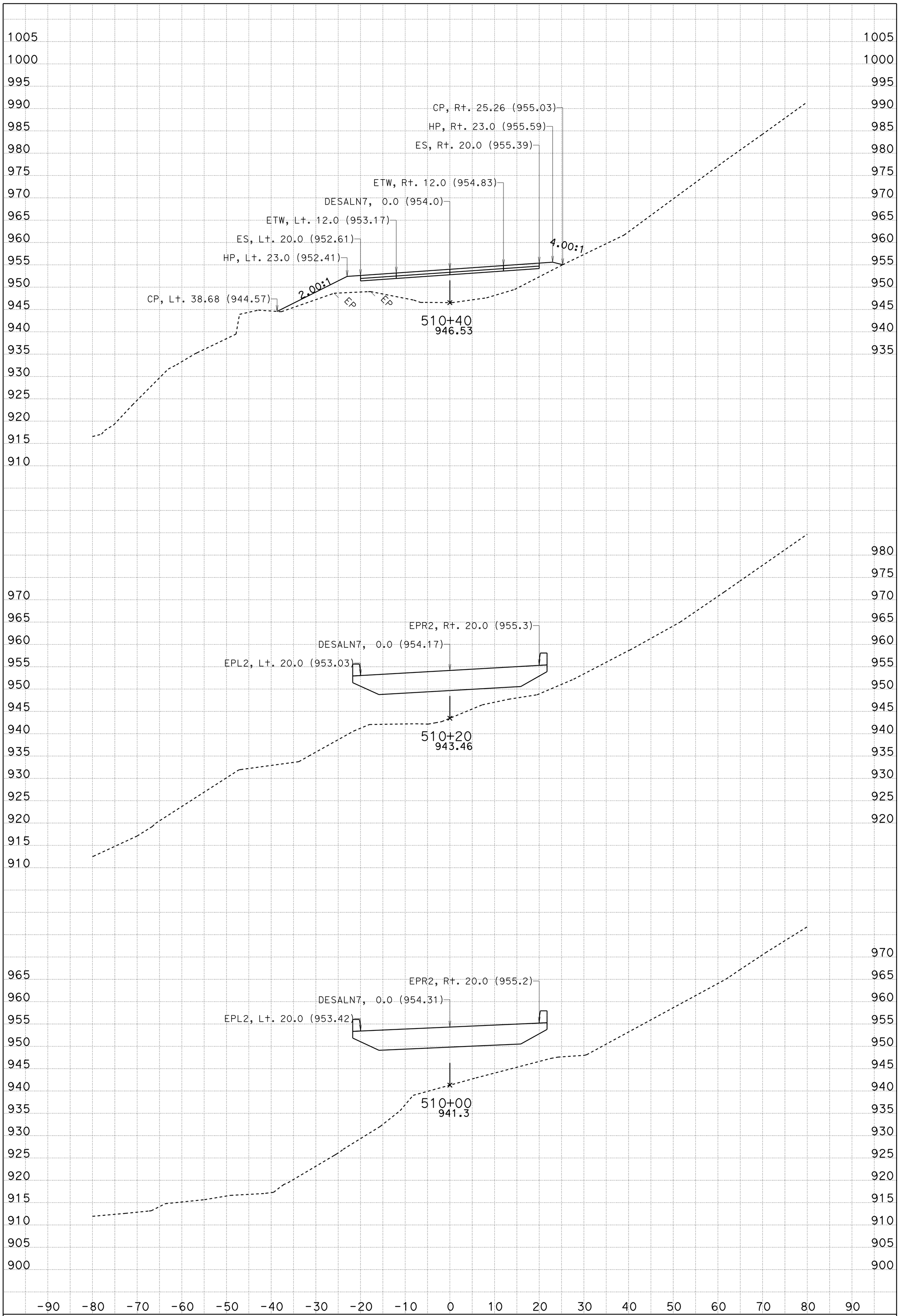

DATE: 5/2/2013

CONTRACT: 01-479404

DIST/CO/RTE/PM: 01/DN/199/pm23.9/24.2

SCALE: 1" = 10' Horiz.
1" = 10' Vert.

CREATED BY: tlark

DESALN7 = "B"
CROSS SECTIONS

PROJECT ID: Location2 KC Project: 47940 File: D:\DN199-loc2\47940\aln7fg.ear

FOR EARTHWORK DEVELOPMENT ONLY

All Dimensions are U.S. Survey Feet

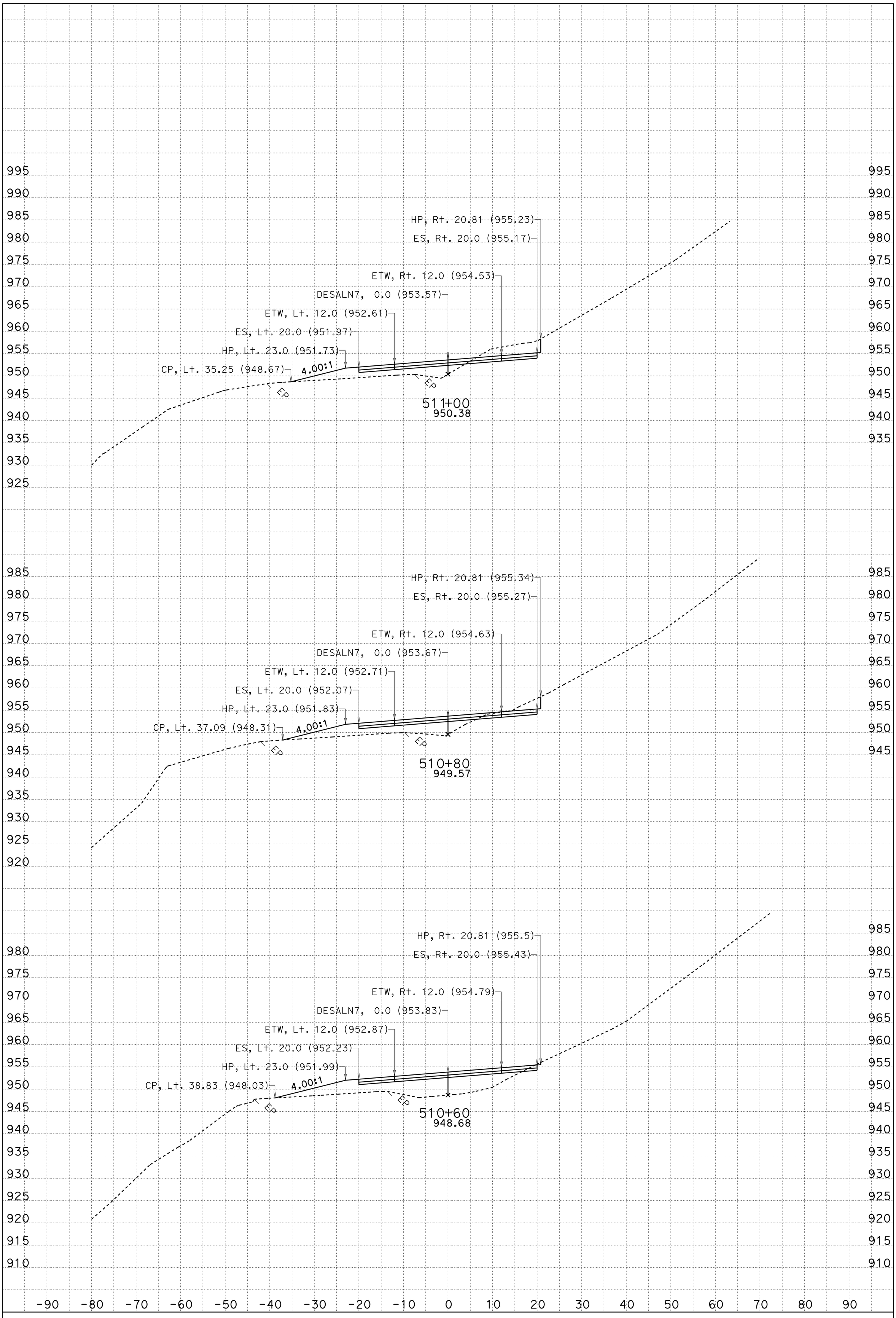

DATE: 5/2/2013

CONTRACT: 01-479404

DIST/CO/RTE/PM: 01/DN/199/pm23.9/24.2

CREATED BY: tlark

SCALE: 1" = 10' Horiz.
1" = 10' Vert.

PROJECT ID: Location2

KC Project: 47940

File: D:\DN199-loc2\47940\aln7fg.ear

DESALN7 = "B"
CROSS SECTIONS

SHEET 26 OF 29

FOR EARTHWORK DEVELOPMENT ONLY

All Dimensions are U.S. Survey Feet

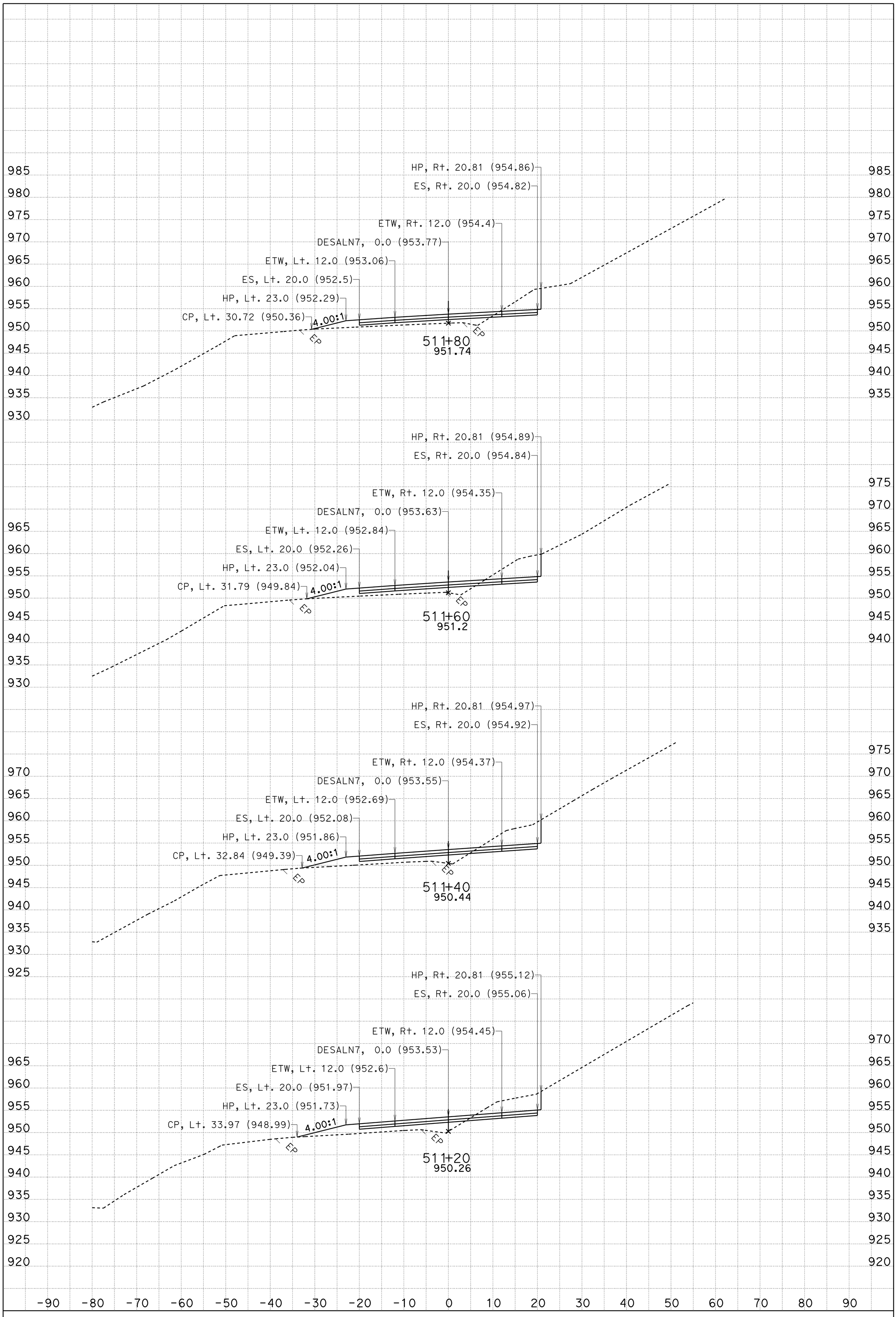

DATE: 5/2/2013

CONTRACT: 01-479404

DIST/CO/RTE/PM: 01/DN/199/pm23.9/24.2

SCALE: 1" = 10' Horiz.
1" = 10' Vert.

CREATED BY: tlark

PROJECT ID: Location2 KC Project: 47940 File: D:\DN199-loc2\47940\aln7fg.ear

DESALN7 ("B")
CROSS SECTIONS

SHEET 27 OF 29

FOR EARTHWORK DEVELOPMENT ONLY

All Dimensions are U.S. Survey Feet

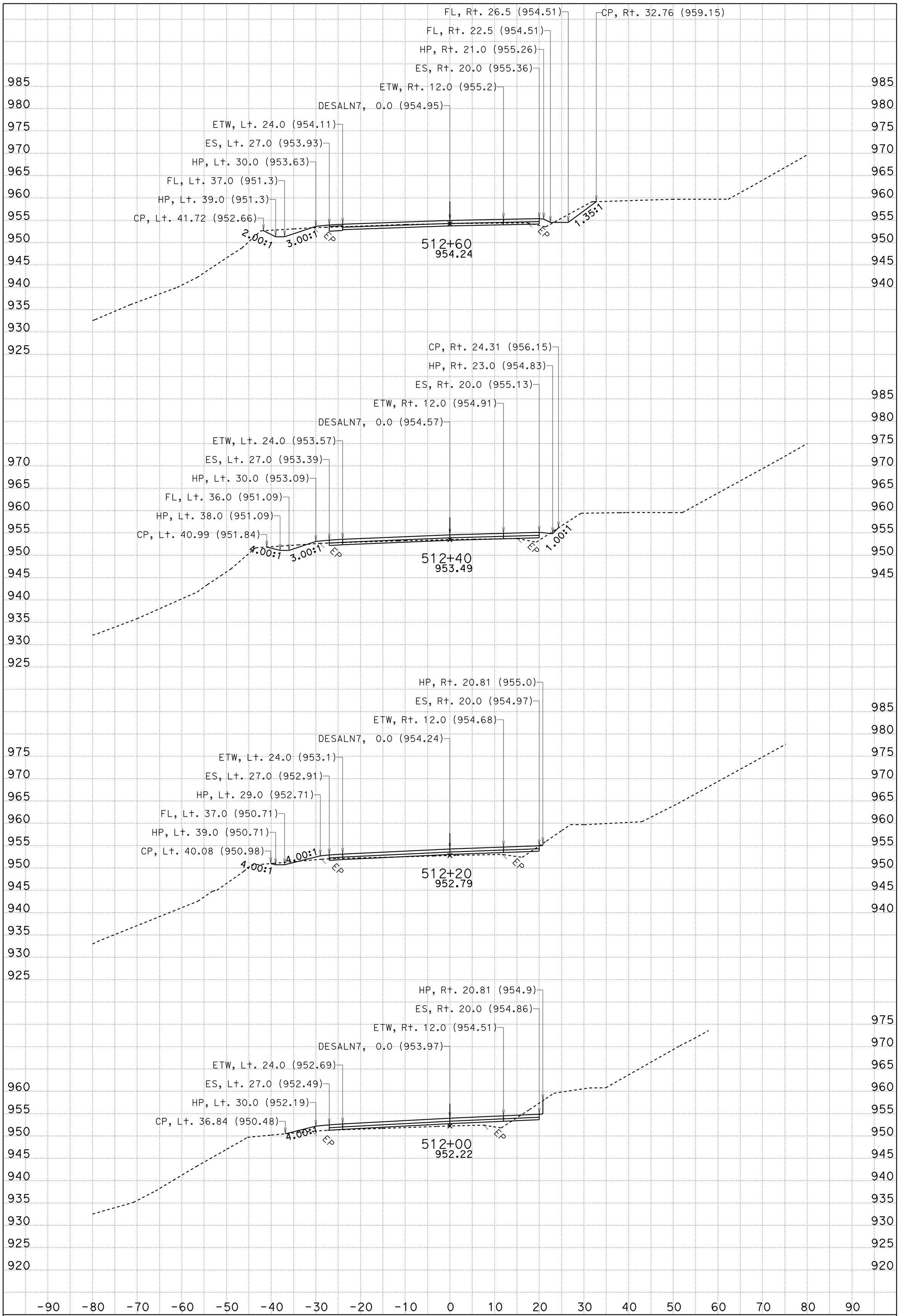

DATE: 5/2/2013

CONTRACT: 01-479404

DIST/CO/RTE/PM: 01/DN/199/pm23.9/24.2

SCALE: 1" = 10' Horiz.
1" = 10' Vert.

CREATED BY: tlark

DESALN7 = "B"
CROSS SECTIONS

PROJECT ID: Location2 KC Project: 47940 File: D:\DN199-loc2\47940\aln7fg.ear

FOR EARTHWORK DEVELOPMENT ONLY

All Dimensions are U.S. Survey Feet

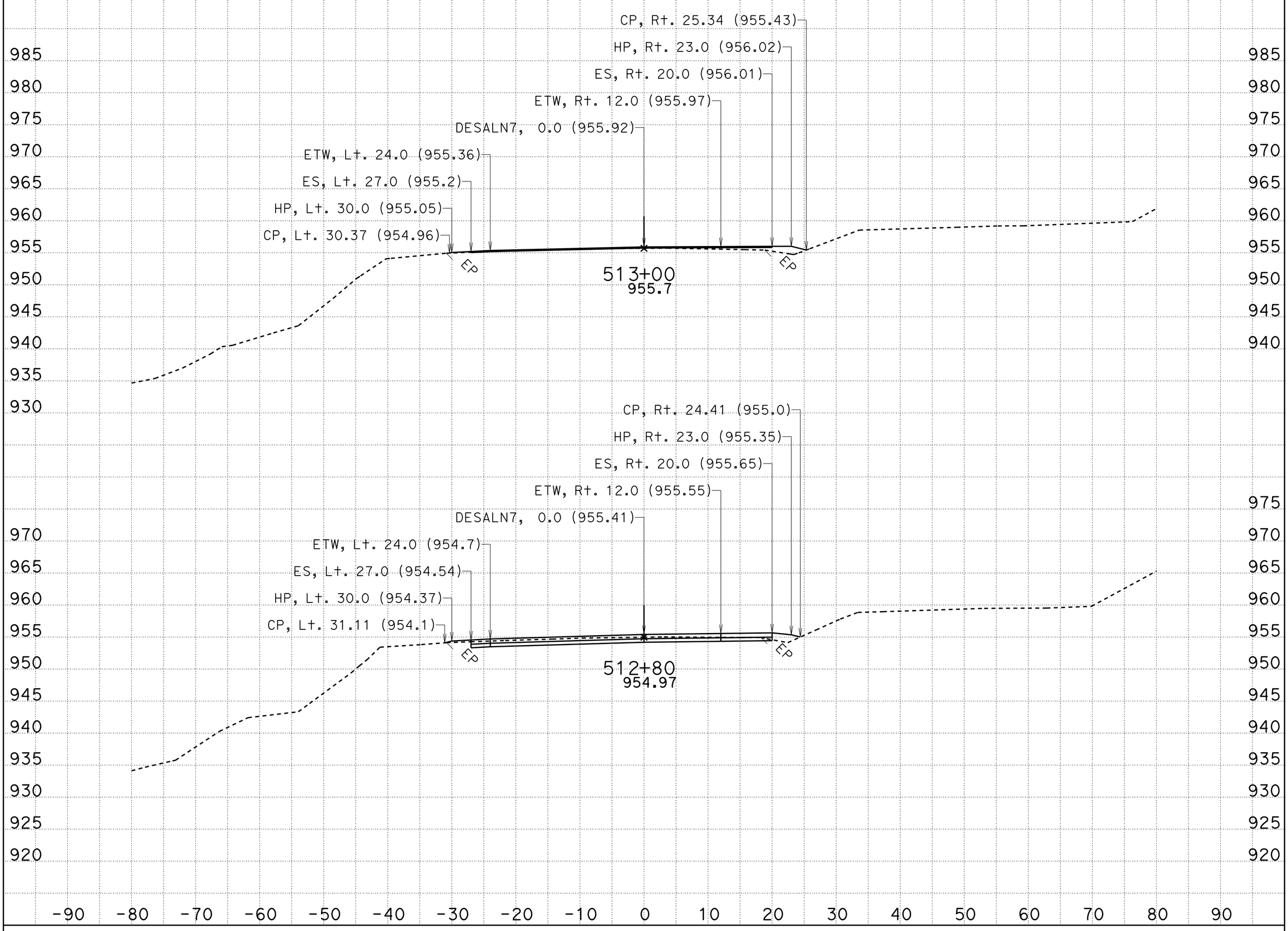

DATE: 5/2/2013

SCALE: 1" = 10' Horiz.
1" = 10' Vert.

PROJECT ID: Location2

KC Project: 47940

CONTRACT: 01-479404

DIST/CO/RTE/PM: 01/DN/199/pm23.9/24.2

CREATED BY: tlark

File: D:\DN199-loc2\47940\aln7fg.ear

DESALN7 = "B"
CROSS SECTIONS

SHEET 29 OF 29

FOR EARTHWORK DEVELOPMENT ONLY

All Dimensions are U.S. Survey Feet

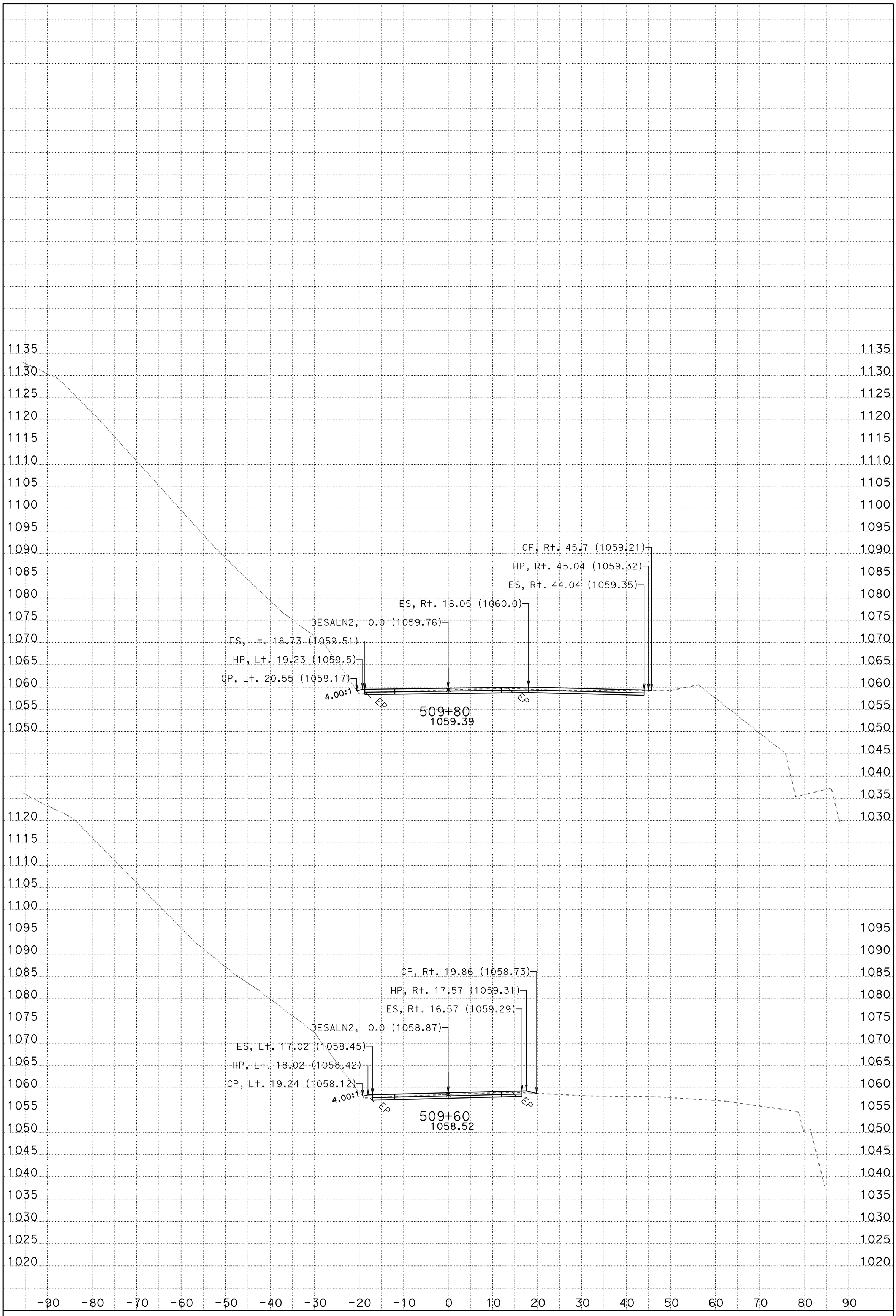

DATE: 5/2/2013

CONTRACT: 01-479404

DIST/CO/RTE/PM: 01 DN199 PM 25.5/25.75

SCALE: 1" = 10' Horiz.
1" = 10' Vert.

CREATED BY: tlark

PROJECT ID: Location 3

KC Project: 47940B

File: D:\DN199-loc3\47940B\des2-big.ear

DESALN2="C"
CROSS SECTIONS

SHEET 1 OF 25

FOR EARTHWORK DEVELOPMENT ONLY

All Dimensions are U.S. Survey Feet

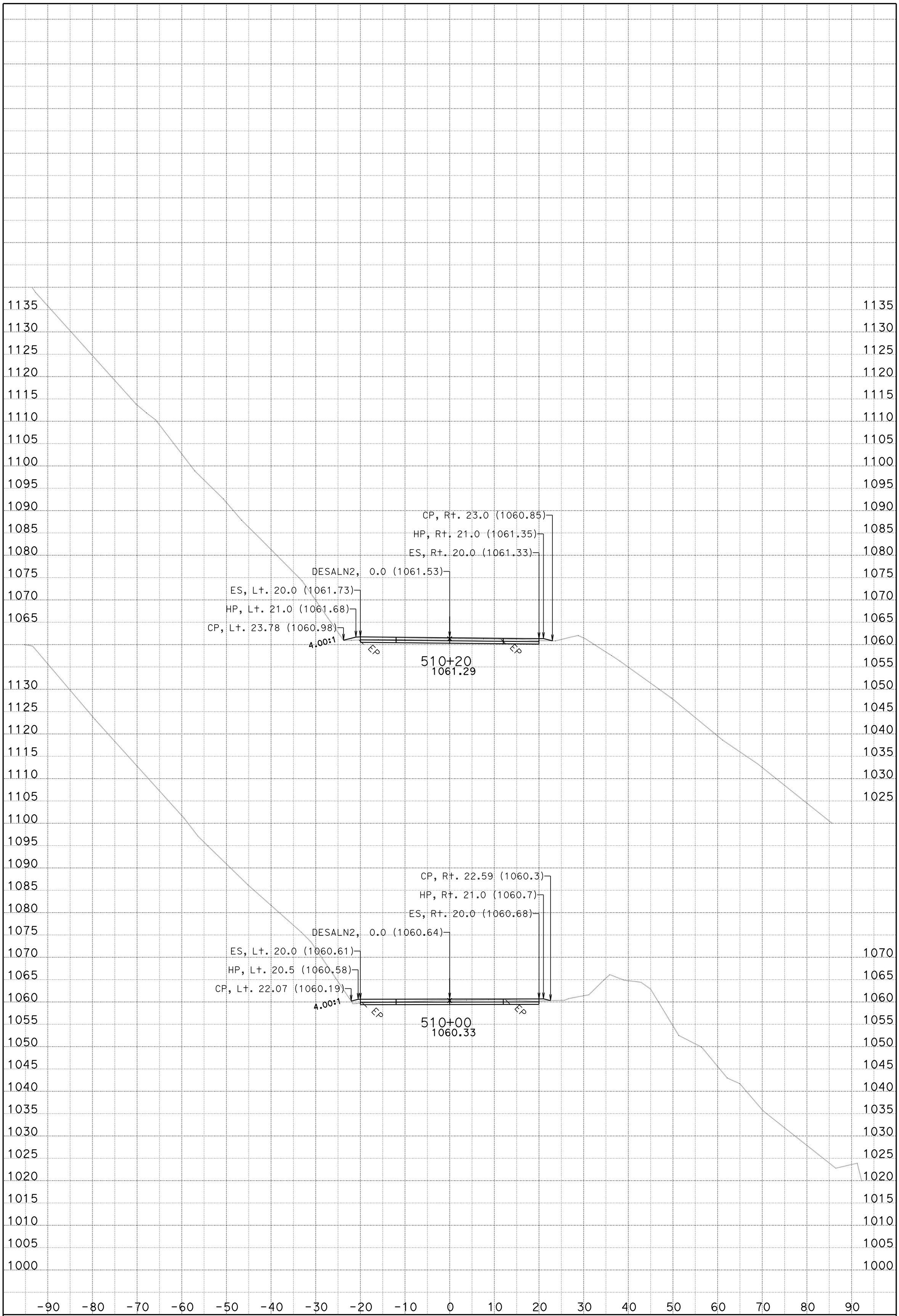

DATE: 5/2/2013

CONTRACT: 01-479404

DIST/CO/RTE/PM: 01 DN199 PM 25.5/25.75

SCALE: 1" = 10' Horiz.
1" = 10' Vert.

CREATED BY: tlark

DESALN2="C"
CROSS SECTIONS

PROJECT ID: Location 3 KC Project: 47940B File: D:\DN199-loc3\47940B\des2-big.ear

SHEET 2 OF 25

FOR EARTHWORK DEVELOPMENT ONLY

All Dimensions are U.S. Survey Feet

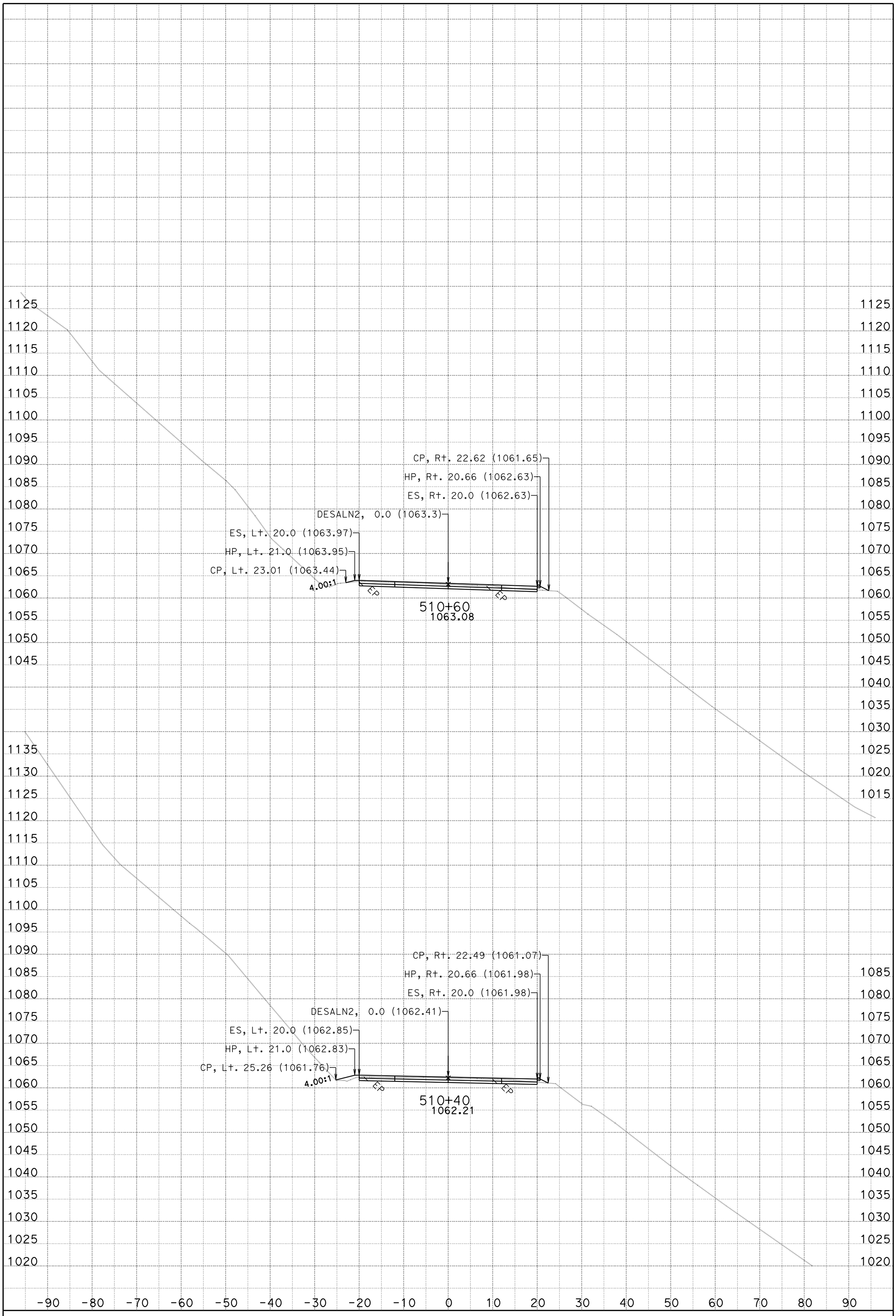

DATE: 5/2/2013

CONTRACT: 01-479404

DIST/CO/RTE/PM: 01 DN199 PM 25.5/25.75

SCALE: 1" = 10' Horiz.
1" = 10' Vert.

CREATED BY: tlark

DESALN2="C"
CROSS SECTIONS

PROJECT ID: Location 3 KC Project: 47940B File: D:\DN199-loc3\47940B\des2-big.ear

SHEET 3 OF 25

FOR EARTHWORK DEVELOPMENT ONLY

All Dimensions are U.S. Survey Feet

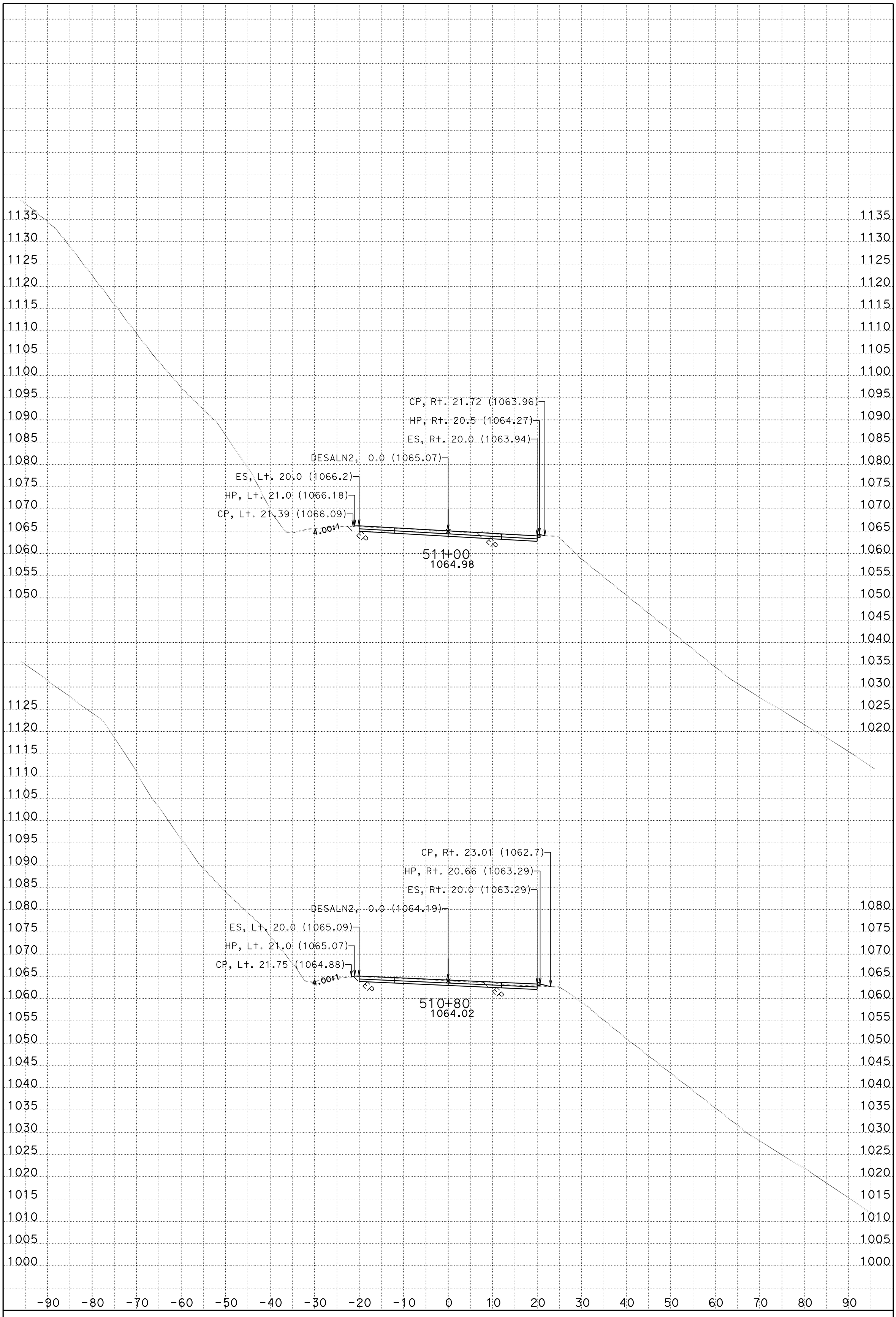

DATE: 5/2/2013

CONTRACT: 01-479404

DIST/CO/RTE/PM: 01 DN199 PM 25.5/25.75

SCALE: 1" = 10' Horiz.
1" = 10' Vert.

CREATED BY: tlark

DESALN2="C"
CROSS SECTIONS

PROJECT ID: Location 3 KC Project: 47940B File: D:\DN199-loc3\47940B\des2-big.ear

SHEET 4 OF 25

FOR EARTHWORK DEVELOPMENT ONLY

All Dimensions are U.S. Survey Feet

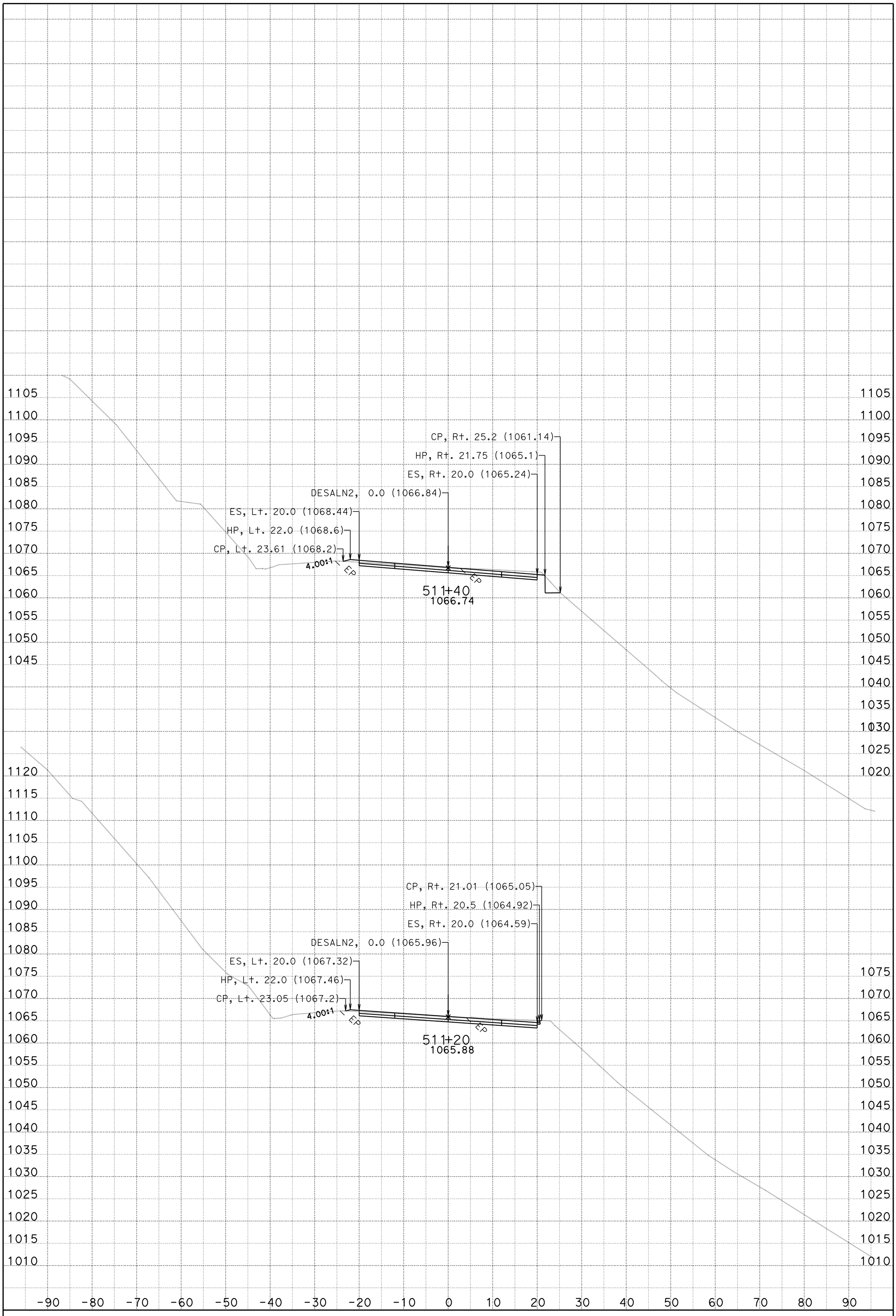

DATE: 5/2/2013

CONTRACT: 01-479404

DIST/CO/RTE/PM: 01 DN199 PM 25.5/25.75

SCALE: 1" = 10' Horiz.
1" = 10' Vert.

CREATED BY: tlark

DESALN2="C"
CROSS SECTIONS

PROJECT ID: Location 3 KC Project: 47940B File: D:\DN199-loc3\47940B\des2-big.ear

SHEET 5 OF 25

FOR EARTHWORK DEVELOPMENT ONLY

All Dimensions are U.S. Survey Feet

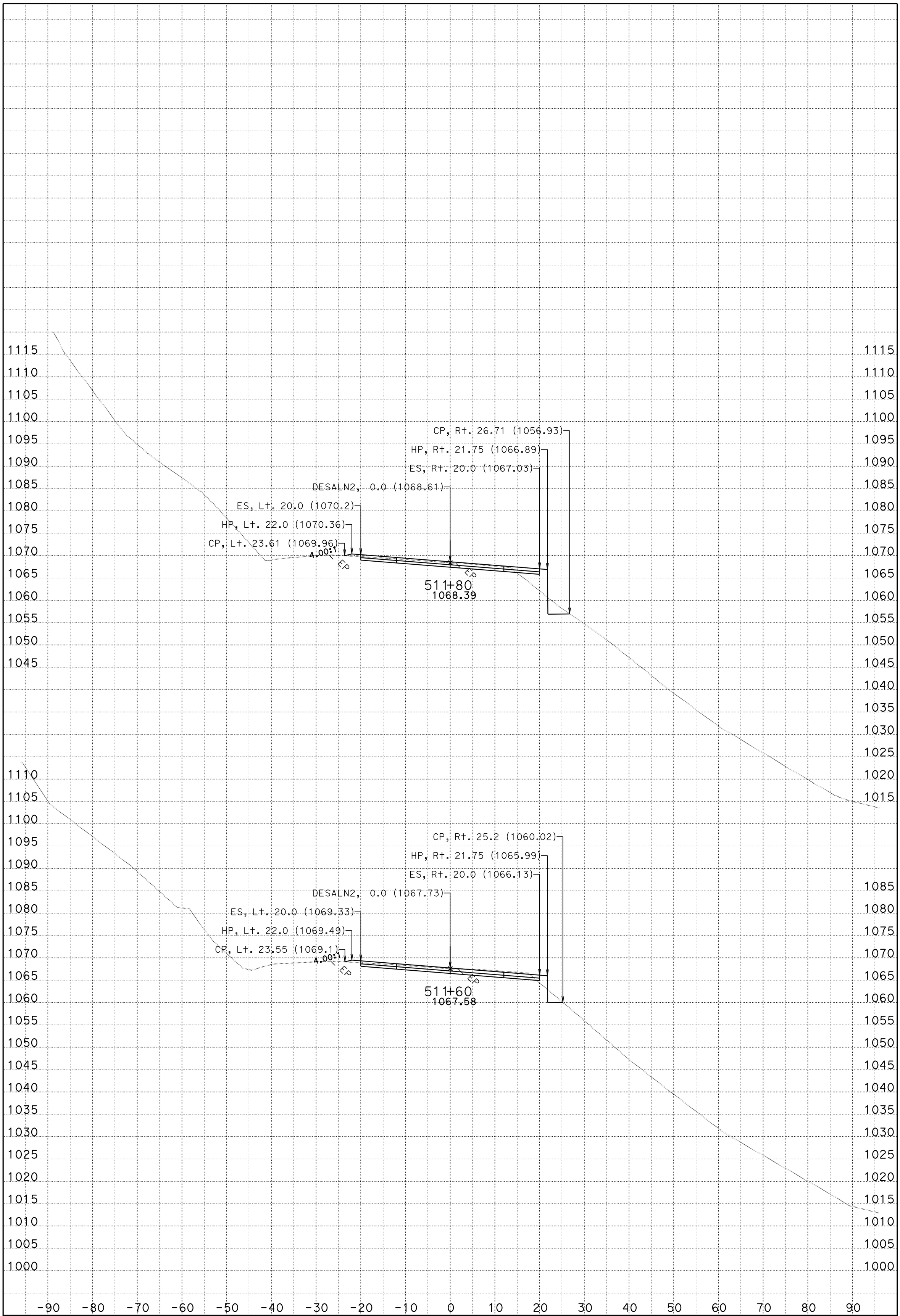

DATE: 5/2/2013

CONTRACT: 01-479404

DIST/CO/RTE/PM: 01 DN199 PM 25.5/25.75

SCALE: 1" = 10' Horiz.
1" = 10' Vert.

CREATED BY: tlark

DESALN2="C"
CROSS SECTIONS

PROJECT ID: Location 3 KC Project: 47940B File: D:\DN199-loc3\47940B\des2-big.ear

SHEET 6 OF 25

FOR EARTHWORK DEVELOPMENT ONLY

All Dimensions are U.S. Survey Feet

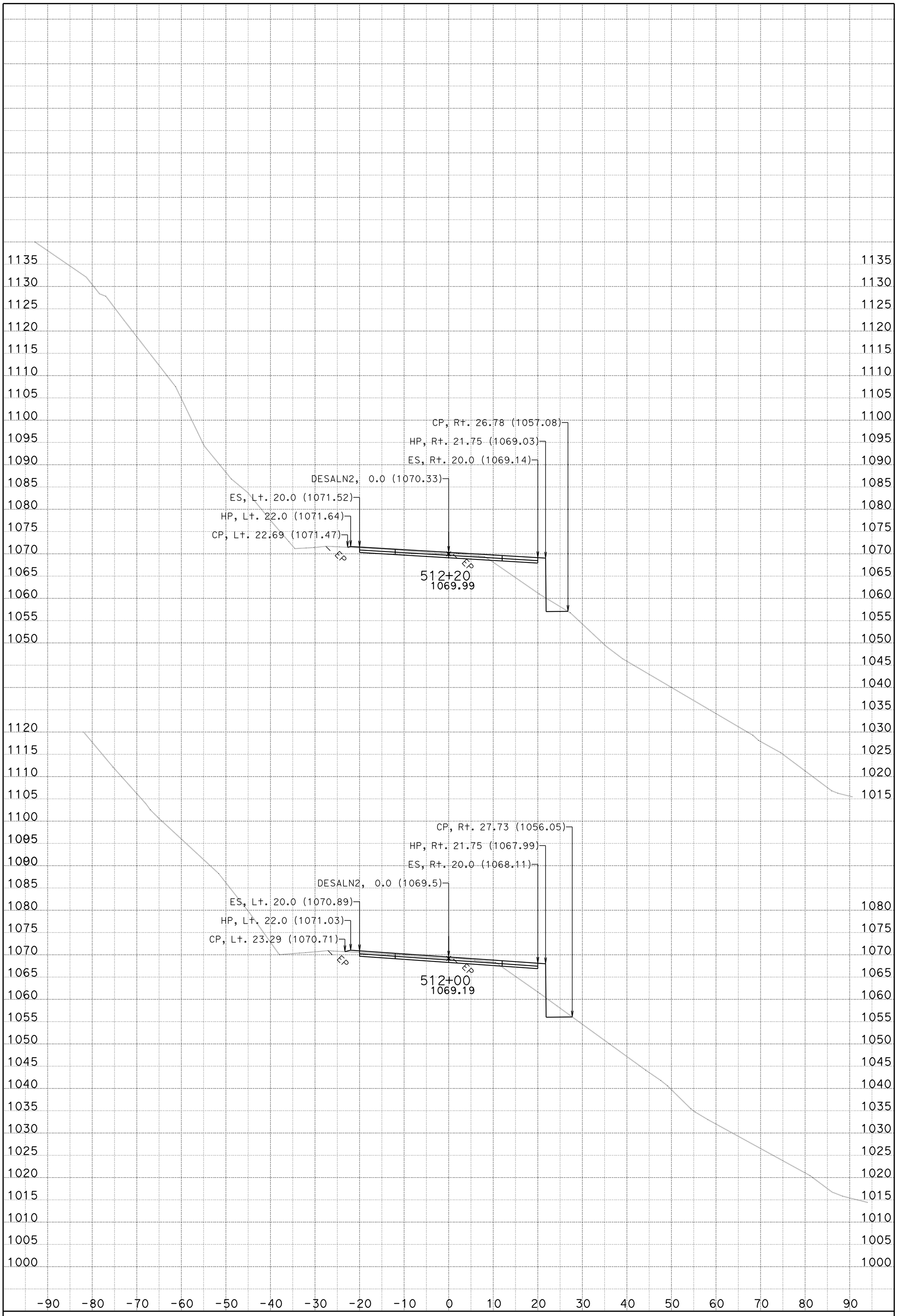

DATE: 5/2/2013

CONTRACT: 01-479404

DIST/CO/RTE/PM: 01 DN199 PM 25.5/25.75

SCALE: 1" = 10' Horiz.
1" = 10' Vert.

CREATED BY: tlark

DESALN2="C"
CROSS SECTIONS

PROJECT ID: Location 3 KC Project: 47940B File: D:\DN199-loc3\47940B\des2-big.ear

SHEET 7 OF 25

FOR EARTHWORK DEVELOPMENT ONLY

All Dimensions are U.S. Survey Feet

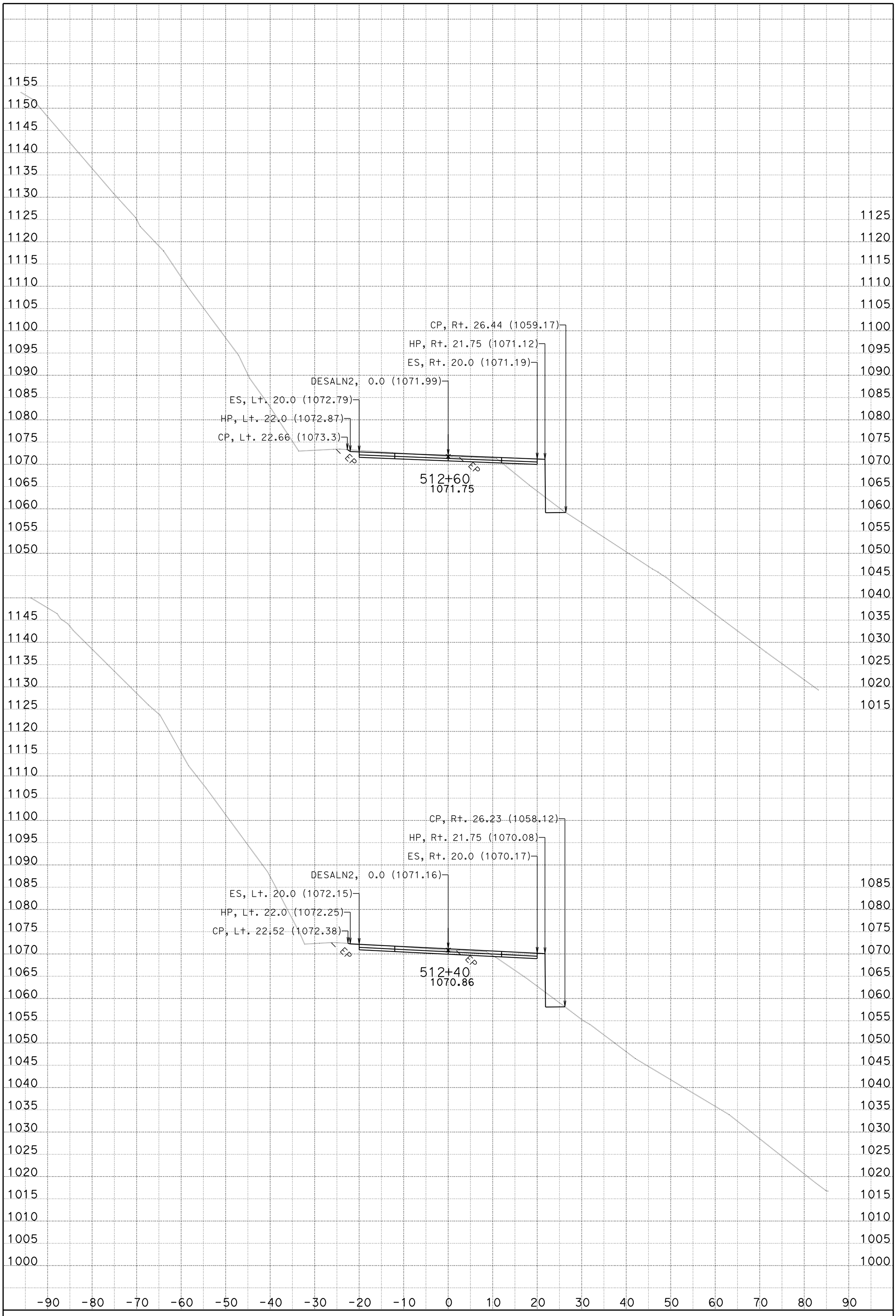

DATE: 5/2/2013

CONTRACT: 01-479404

DIST/CO/RTE/PM: 01 DN199 PM 25.5/25.75

SCALE: 1" = 10' Horiz.
1" = 10' Vert.

CREATED BY: tlark

DESALN2="C"
CROSS SECTIONS

PROJECT ID: Location 3 KC Project: 47940B File: D:\DN199-loc3\47940B\des2-big.ear

SHEET 8 OF 25

FOR EARTHWORK DEVELOPMENT ONLY

All Dimensions are U.S. Survey Feet

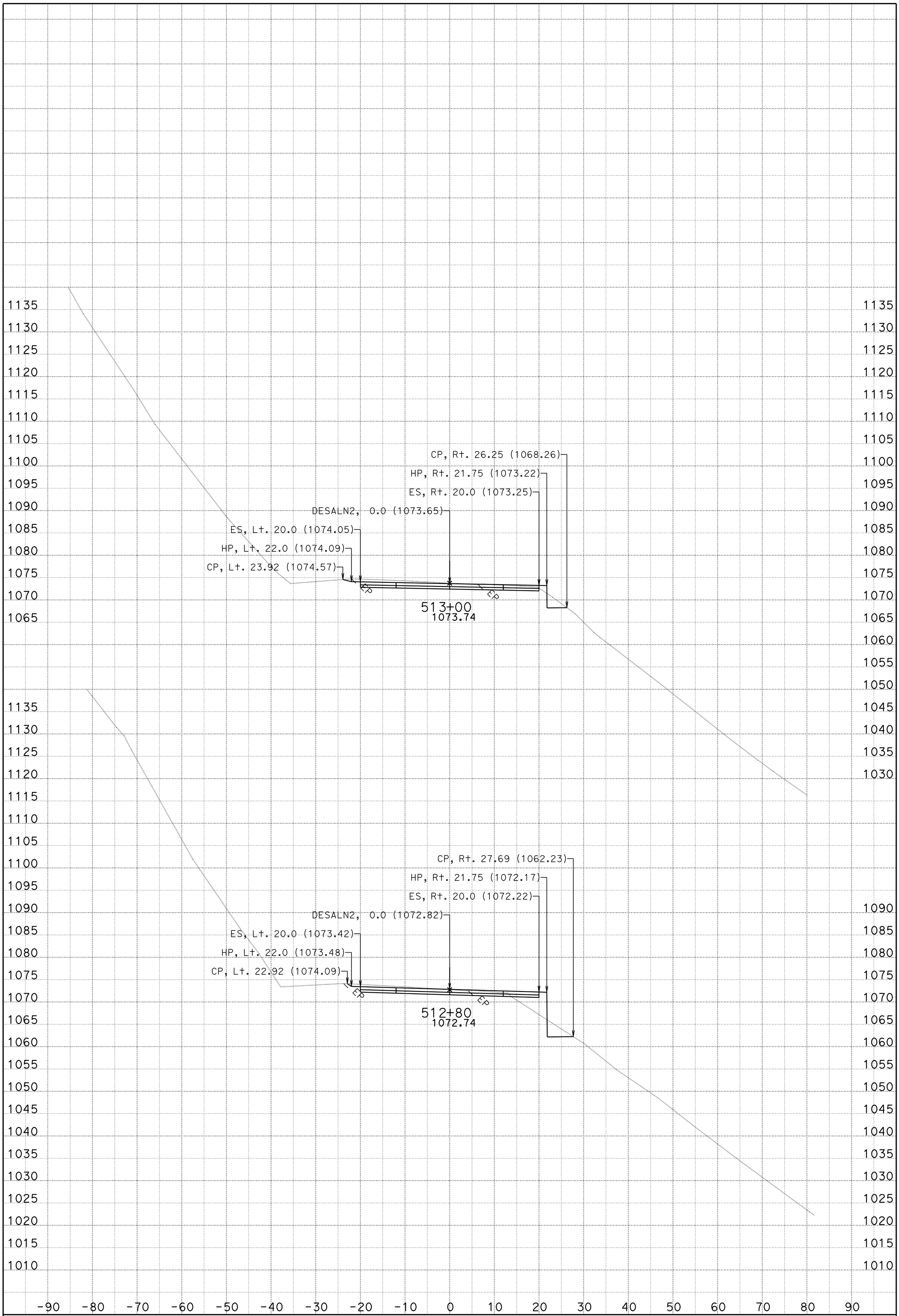

DATE: 5/2/2013

CONTRACT: 01-479404

DIST/CO/RTE/PM: 01 DN199 PM 25.5/25.75

SCALE: 1" = 10' Horiz.
1" = 10' Vert.

CREATED BY: tlark

DESALN2="C"
CROSS SECTIONS

PROJECT ID: Location 3 KC Project: 47940B File: D:\DN199-loc3\47940B\des2-big.ear

SHEET 9 OF 25

FOR EARTHWORK DEVELOPMENT ONLY

All Dimensions are U.S. Survey Feet

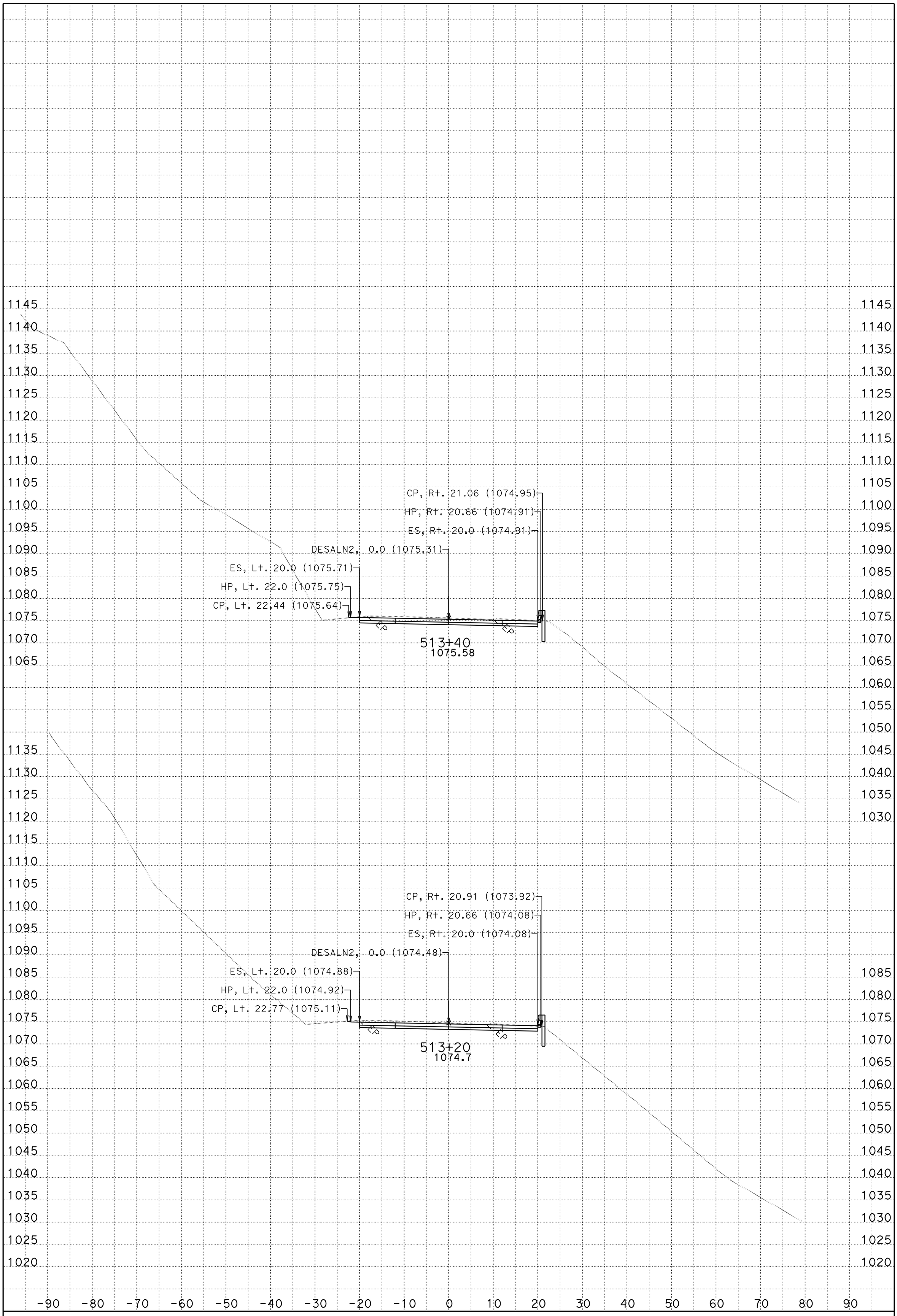

DATE: 5/2/2013

CONTRACT: 01-479404

DIST/CO/RTE/PM: 01 DN199 PM 25.5/25.75

SCALE: 1" = 10' Horiz.
1" = 10' Vert.

CREATED BY: tlark

DESALN2="C"
CROSS SECTIONS

PROJECT ID: Location 3 KC Project: 47940B File: D:\DN199-loc3\47940B\des2-big.ear

SHEET 10 OF 25

FOR EARTHWORK DEVELOPMENT ONLY

All Dimensions are U.S. Survey Feet

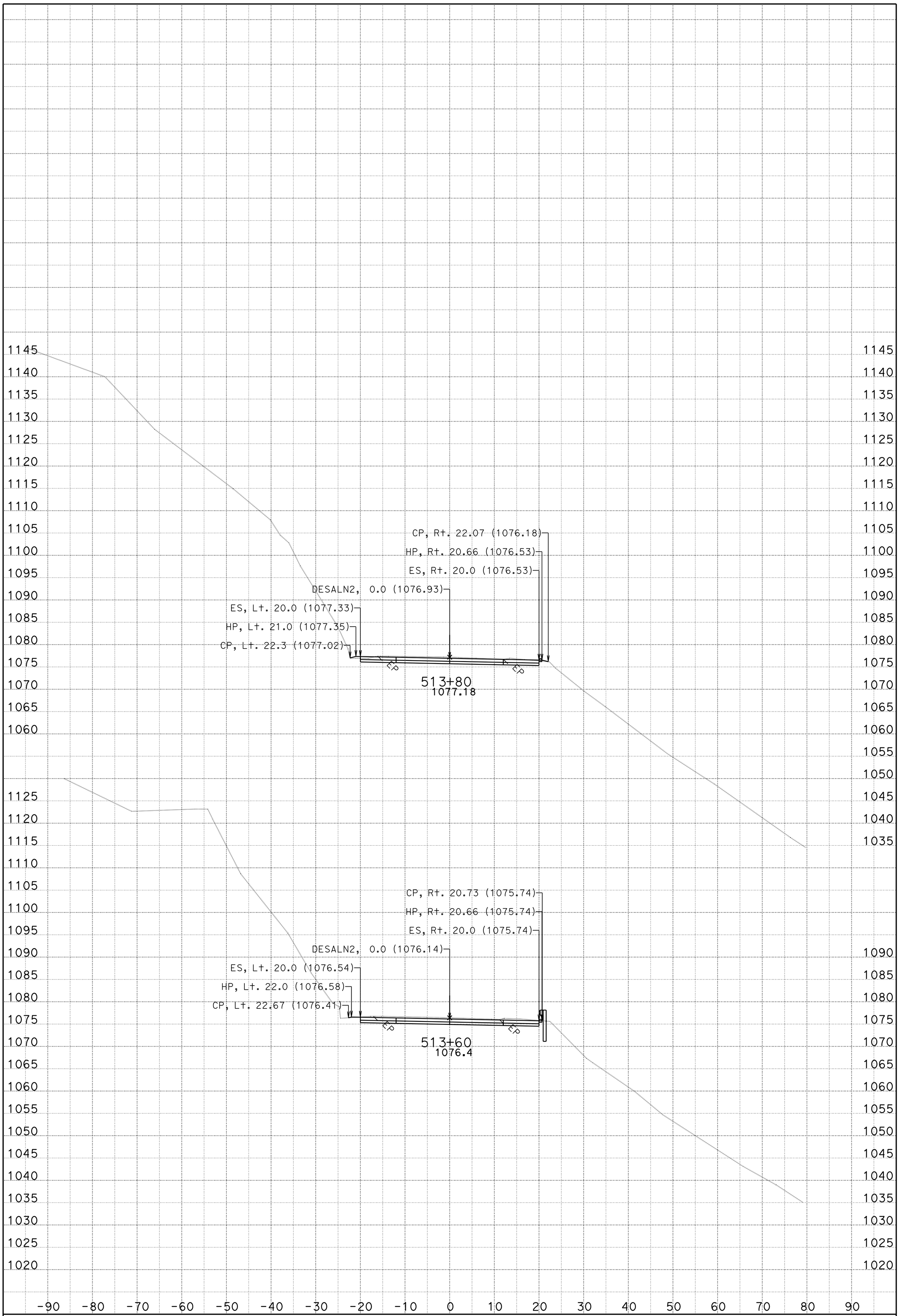

DATE: 5/2/2013

CONTRACT: 01-479404

DIST/CO/RTE/PM: 01 DN199 PM 25.5/25.75

SCALE: 1" = 10' Horiz.
1" = 10' Vert.

CREATED BY: tlark

DESALN2="C"
CROSS SECTIONS

PROJECT ID: Location 3 KC Project: 47940B File: D:\DN199-loc3\47940B\des2-big.ear

SHEET 11 OF 25

FOR EARTHWORK DEVELOPMENT ONLY

All Dimensions are U.S. Survey Feet

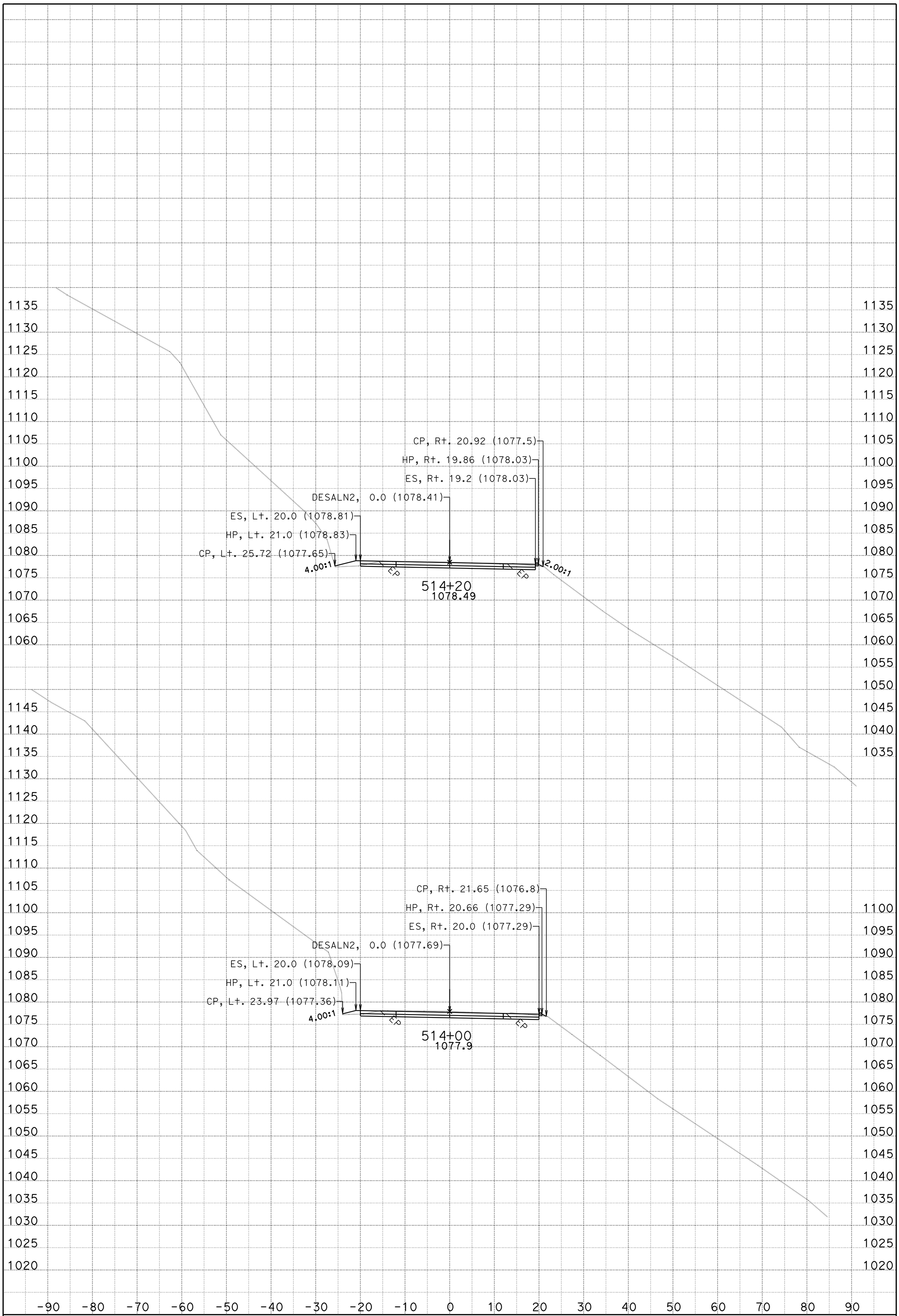

DATE: 5/2/2013

CONTRACT: 01-479404

DIST/CO/RTE/PM: 01 DN199 PM 25.5/25.75

SCALE: 1" = 10' Horiz.
1" = 10' Vert.

CREATED BY: tlark

DESALN2="C"
CROSS SECTIONS

PROJECT ID: Location 3 KC Project: 47940B File: D:\DN199-loc3\47940B\des2-big.ear

SHEET 12 OF 25

FOR EARTHWORK DEVELOPMENT ONLY

All Dimensions are U.S. Survey Feet

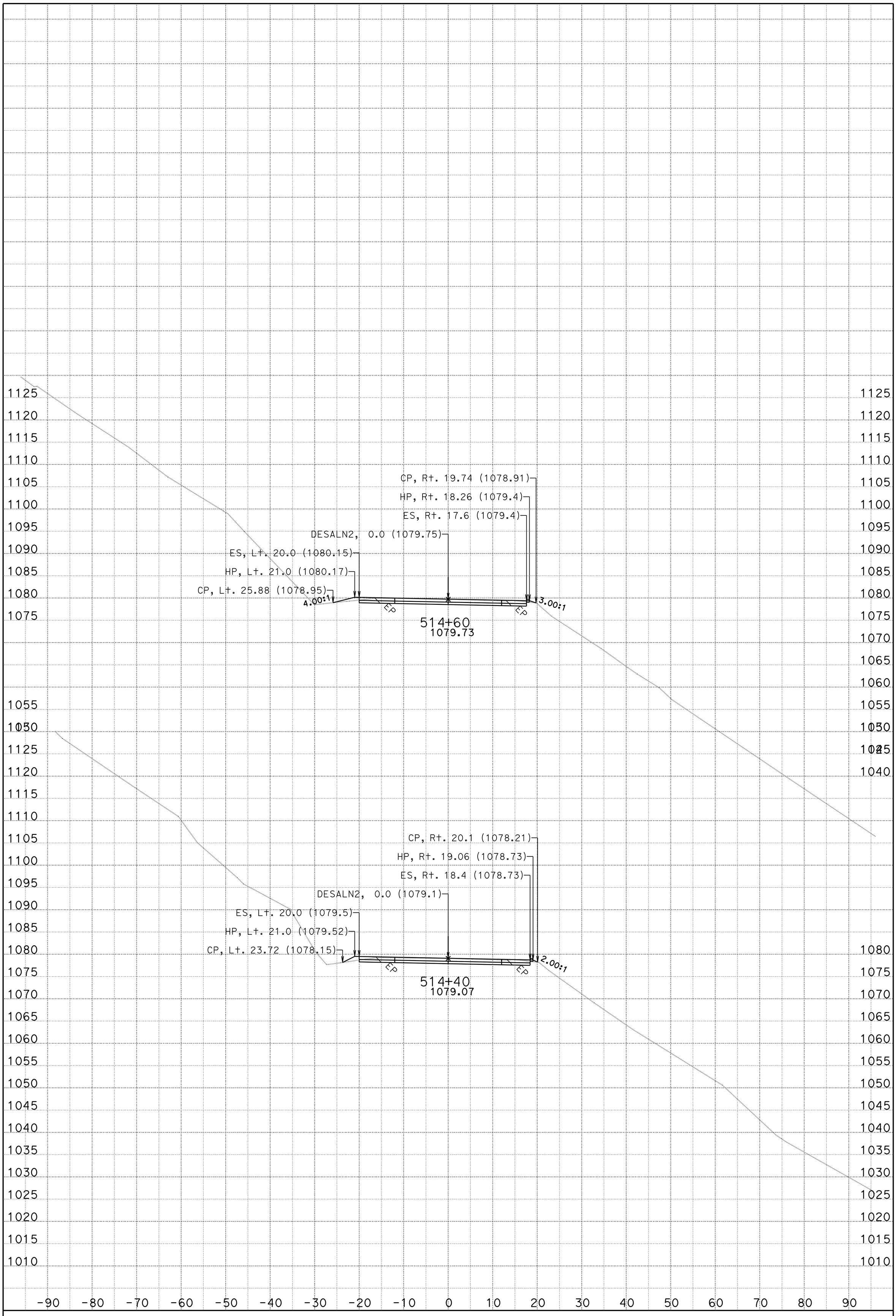

DATE: 5/2/2013

CONTRACT: 01-479404

DIST/CO/RTE/PM: 01 DN199 PM 25.5/25.75

SCALE: 1" = 10' Horiz.
1" = 10' Vert.

CREATED BY: tlark

DESALN2="C"
CROSS SECTIONS

PROJECT ID: Location 3 KC Project: 47940B File: D:\DN199-loc3\47940B\des2-big.ear

SHEET 13 OF 25

FOR EARTHWORK DEVELOPMENT ONLY

All Dimensions are U.S. Survey Feet

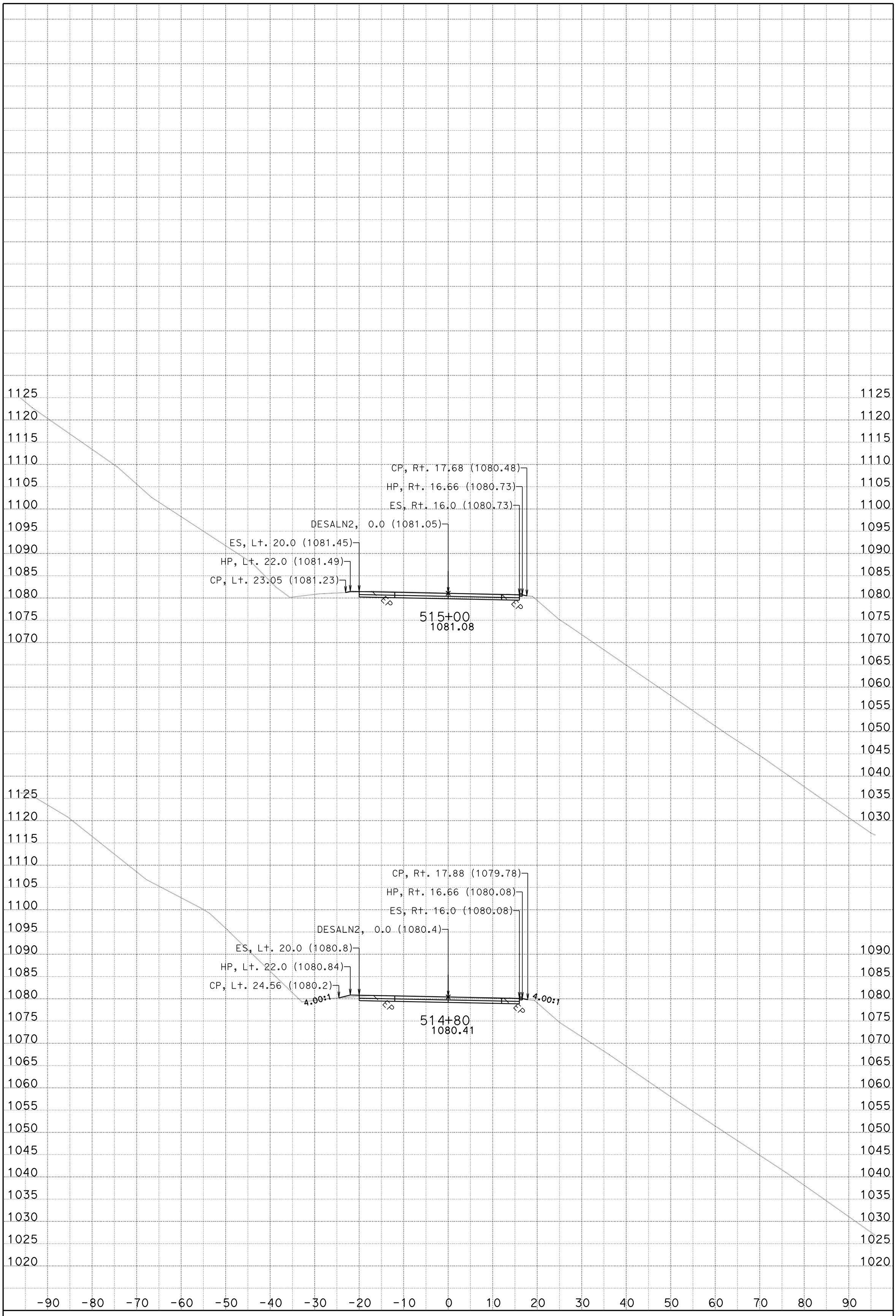

DATE: 5/2/2013

CONTRACT: 01-479404

DIST/CO/RTE/PM: 01 DN199 PM 25.5/25.75

SCALE: 1" = 10' Horiz.
1" = 10' Vert.

CREATED BY: tlark

DESALN2="C"
CROSS SECTIONS

PROJECT ID: Location 3 KC Project: 47940B File: D:\DN199-loc3\47940B\des2-big.ear

SHEET 14 OF 25

FOR EARTHWORK DEVELOPMENT ONLY

All Dimensions are U.S. Survey Feet

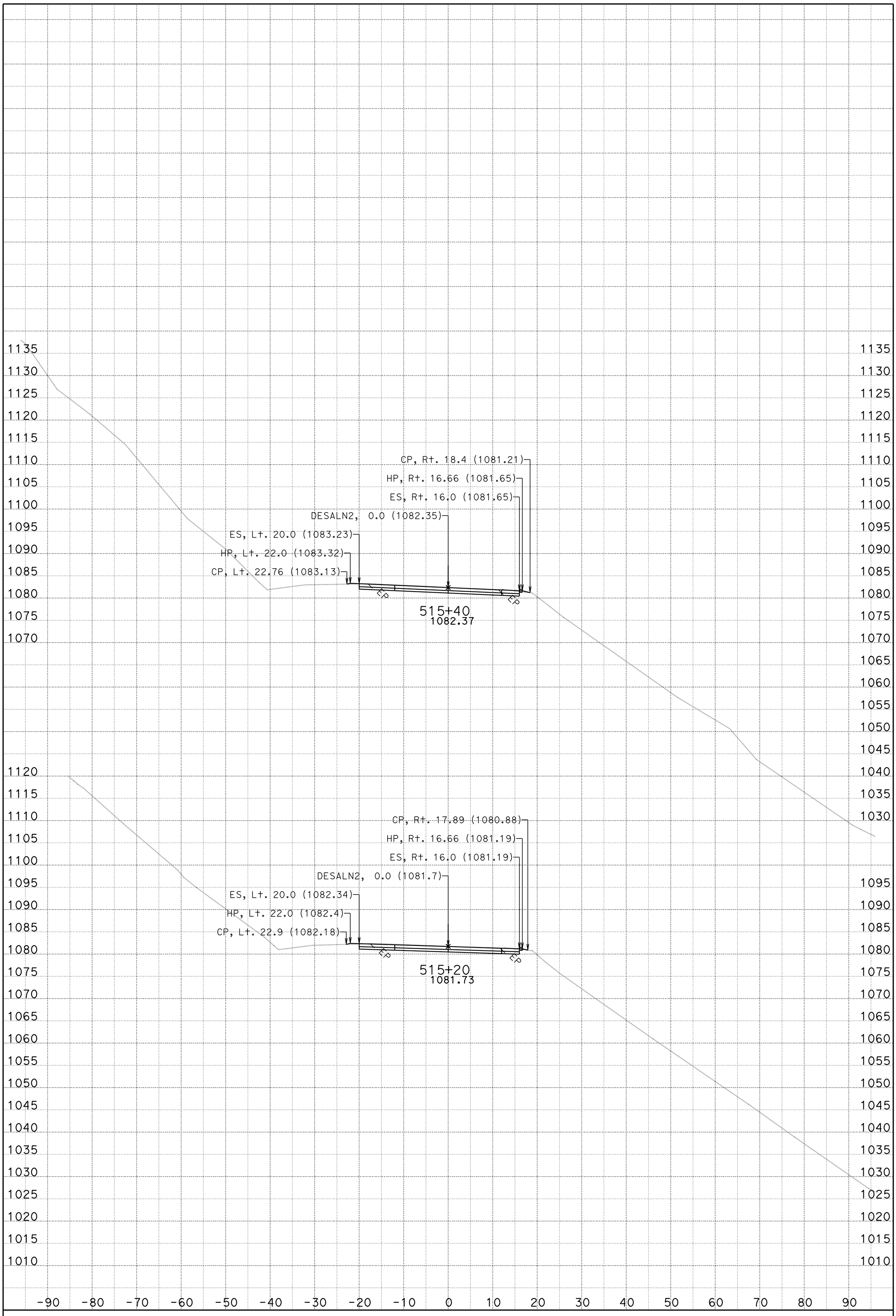

DATE: 5/2/2013

CONTRACT: 01-479404

DIST/CO/RTE/PM: 01 DN199 PM 25.5/25.75

SCALE: 1" = 10' Horiz.
1" = 10' Vert.

CREATED BY: tlark

DESALN2="C"
CROSS SECTIONS

PROJECT ID: Location 3 KC Project: 47940B File: D:\DN199-loc3\47940B\des2-big.ear

SHEET 15 OF 25

FOR EARTHWORK DEVELOPMENT ONLY

All Dimensions are U.S. Survey Feet

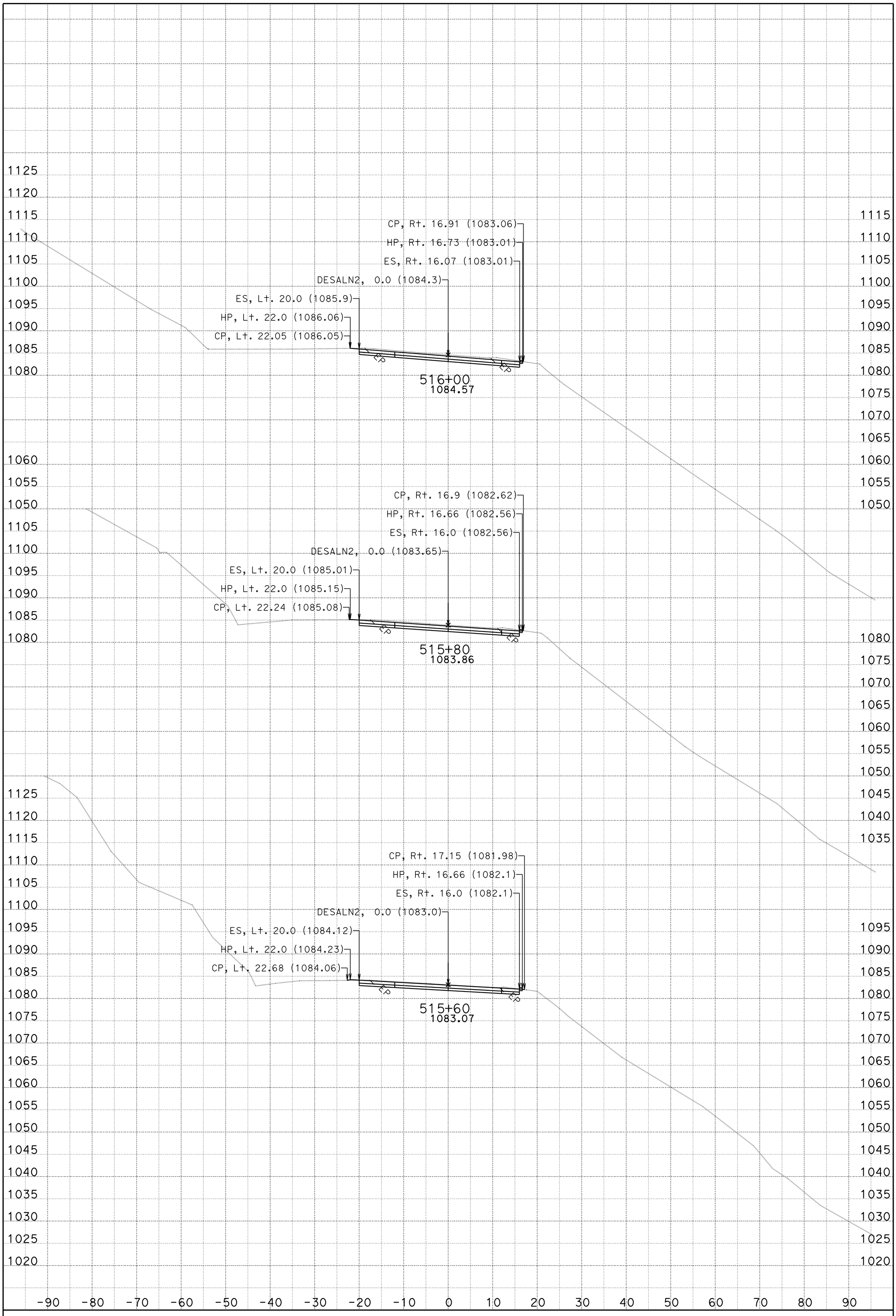

DATE: 5/2/2013

CONTRACT: 01-479404

DIST/CO/RTE/PM: 01 DN199 PM 25.5/25.75

SCALE: 1" = 10' Horiz.
1" = 10' Vert.

CREATED BY: tlark

DESALN2="C"
CROSS SECTIONS

PROJECT ID: Location 3 KC Project: 47940B File: D:\DN199-loc3\47940B\des2-big.ear

SHEET 16 OF 25

FOR EARTHWORK DEVELOPMENT ONLY

All Dimensions are U.S. Survey Feet

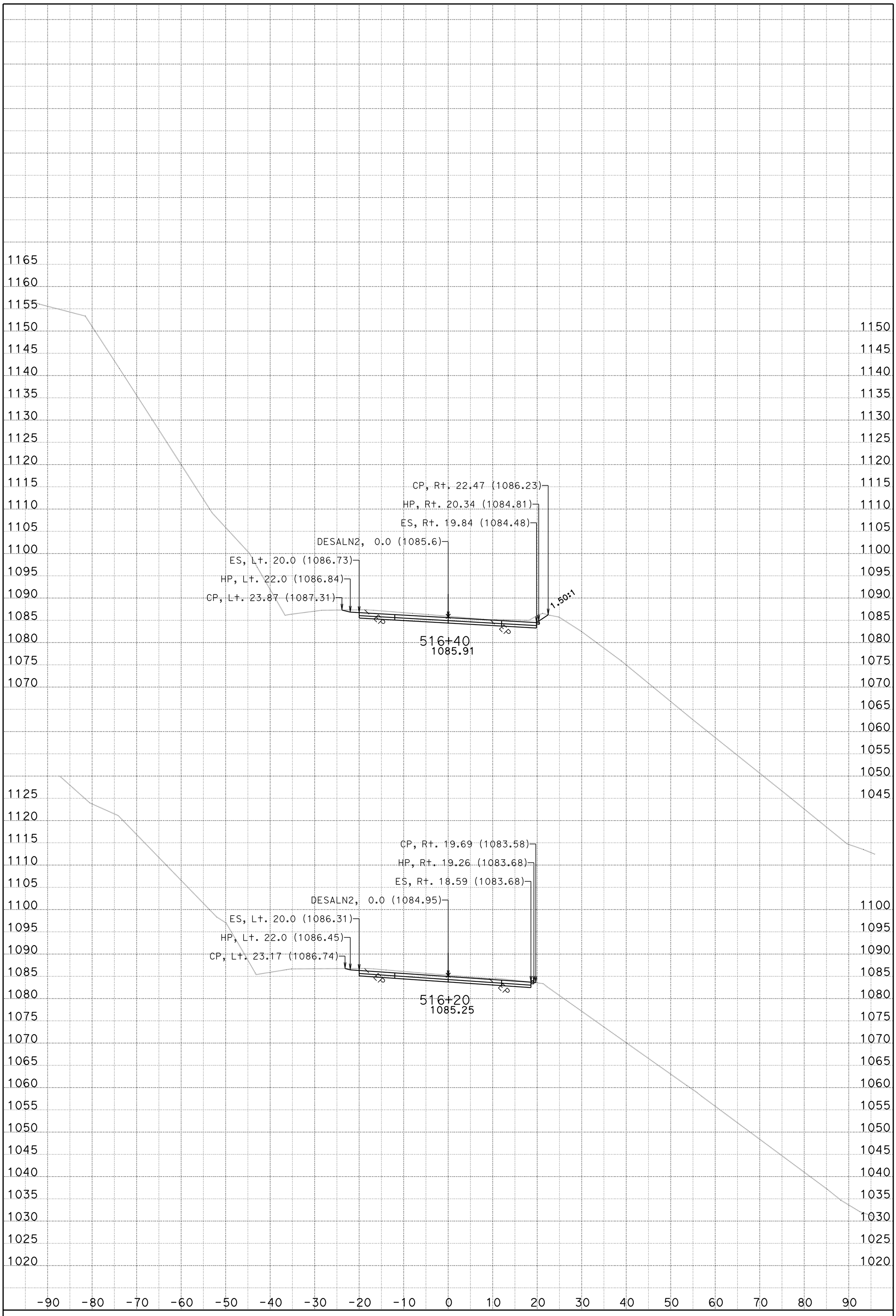

DATE: 5/2/2013

CONTRACT: 01-479404

DIST/CO/RTE/PM: 01 DN199 PM 25.5/25.75

SCALE: 1" = 10' Horiz.
1" = 10' Vert.

CREATED BY: tlark

DESALN2="C"
CROSS SECTIONS

PROJECT ID: Location 3 KC Project: 47940B File: D:\DN199-loc3\47940B\des2-big.ear

SHEET 17 OF 25

FOR EARTHWORK DEVELOPMENT ONLY

All Dimensions are U.S. Survey Feet

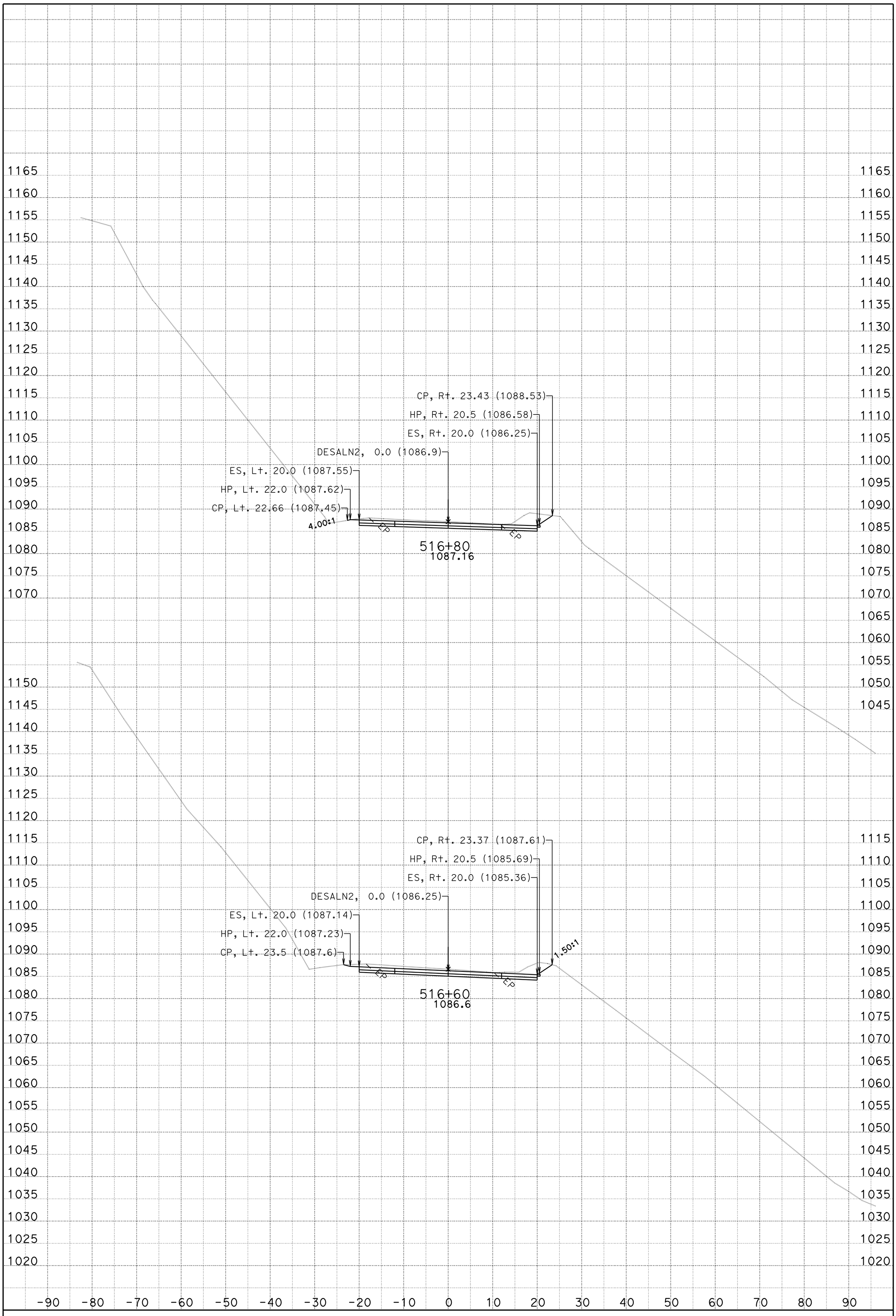

DATE: 5/2/2013

CONTRACT: 01-479404

DIST/CO/RTE/PM: 01 DN199 PM 25.5/25.75

SCALE: 1" = 10' Horiz.
1" = 10' Vert.

CREATED BY: tlark

DESALN2="C"
CROSS SECTIONS

PROJECT ID: Location 3 KC Project: 47940B File: D:\DN199-loc3\47940B\des2-big.ear

SHEET 18 OF 25

FOR EARTHWORK DEVELOPMENT ONLY

All Dimensions are U.S. Survey Feet

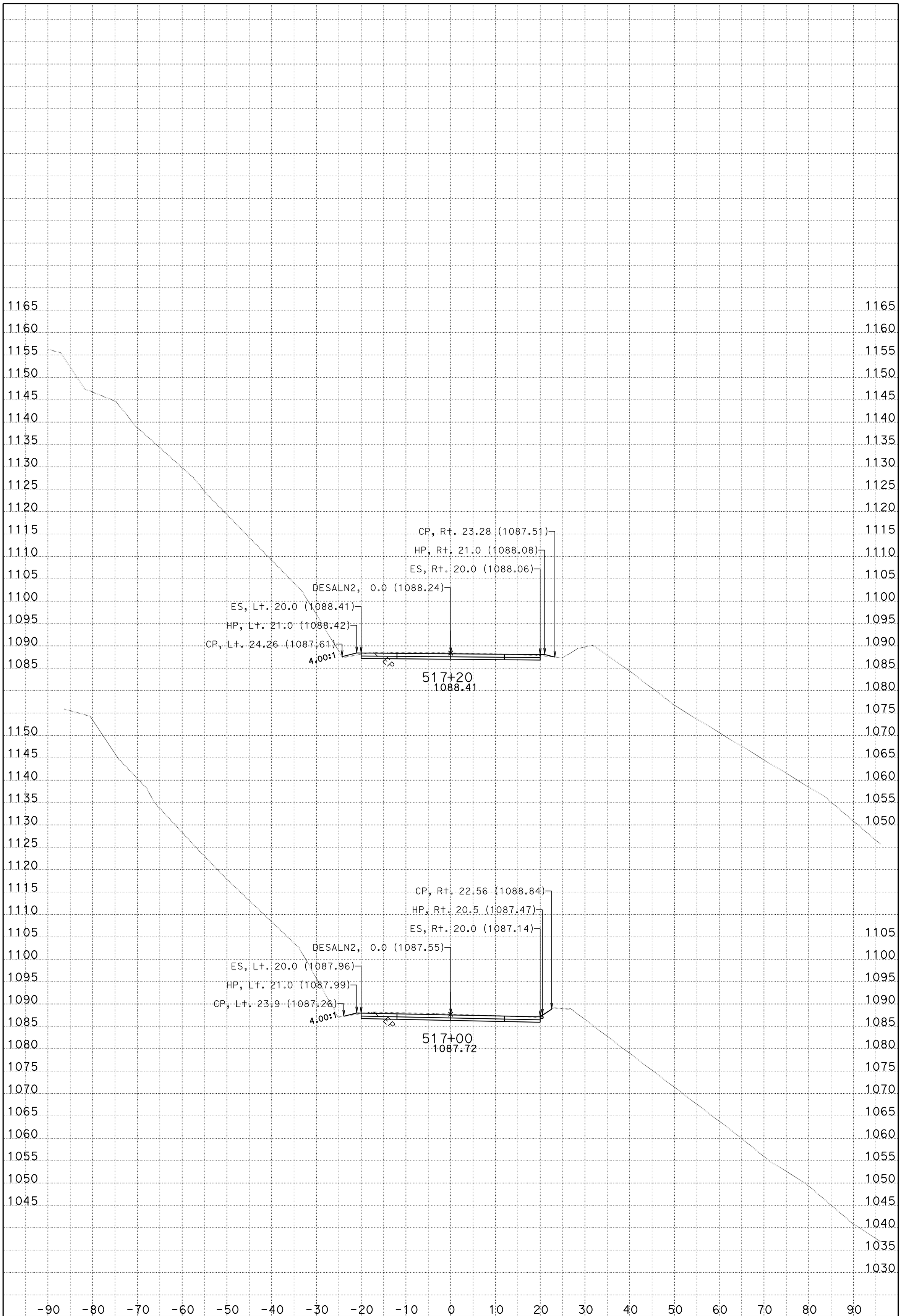

DATE: 5/2/2013

CONTRACT: 01-479404

DIST/CO/RTE/PM: 01 DN199 PM 25.5/25.75

SCALE: 1" = 10' Horiz.
1" = 10' Vert.

CREATED BY: tlark

DESALN2="C"
CROSS SECTIONS

PROJECT ID: Location 3 KC Project: 47940B File: D:\DN199-loc3\47940B\des2-big.ear

SHEET 19 OF 25

FOR EARTHWORK DEVELOPMENT ONLY

All Dimensions are U.S. Survey Feet

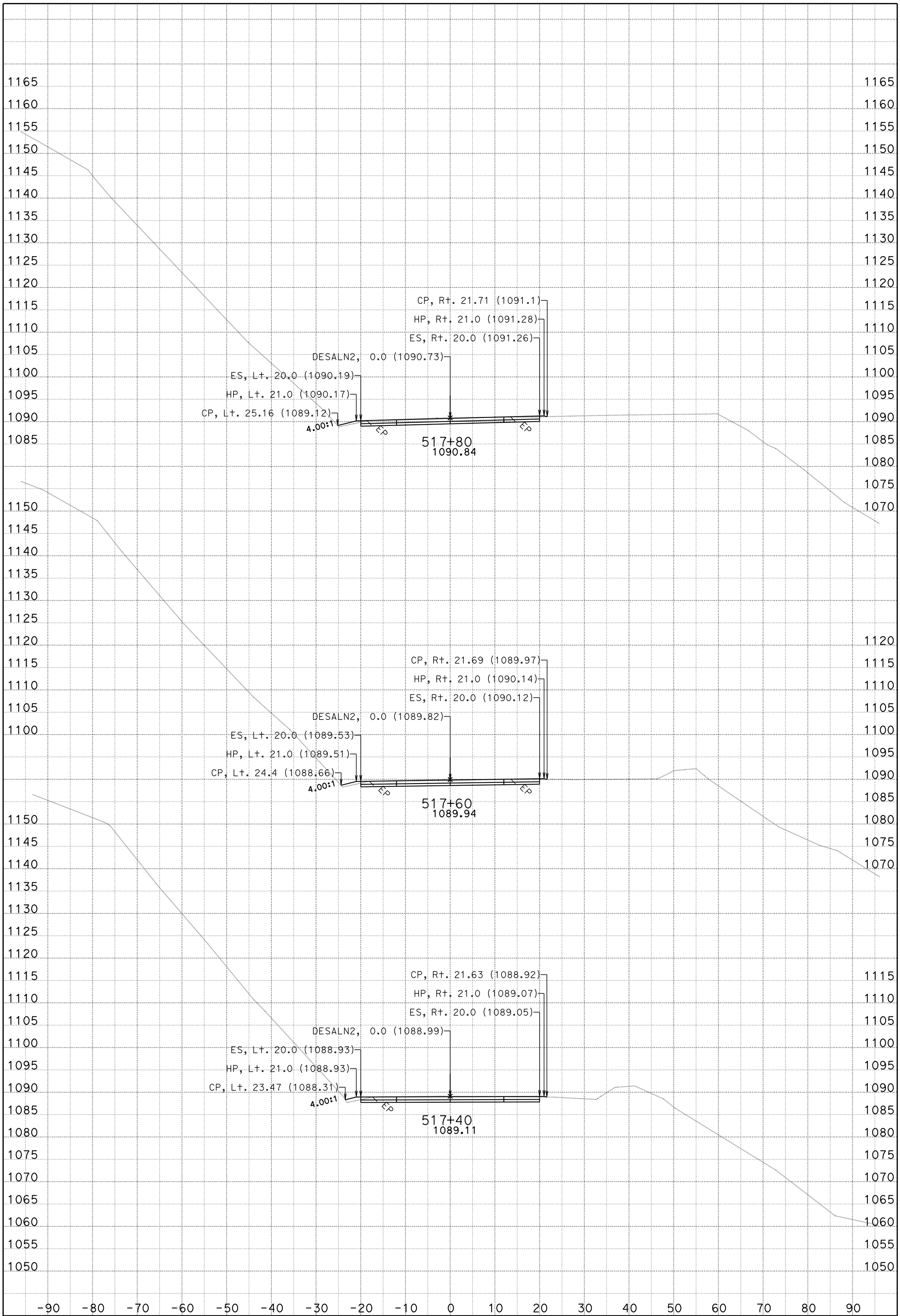

DATE: 5/2/2013

CONTRACT: 01-479404

DIST/CO/RTE/PM: 01 DN199 PM 25.5/25.75

SCALE: 1" = 10' Horiz.
1" = 10' Vert.

CREATED BY: tlark

PROJECT ID: Location 3 KC Project: 47940B File: D:\DN199-loc3\47940B\des2-big.ear

DESALN2="C"
CROSS SECTIONS

SHEET 20 OF 25

FOR EARTHWORK DEVELOPMENT ONLY

All Dimensions are U.S. Survey Feet

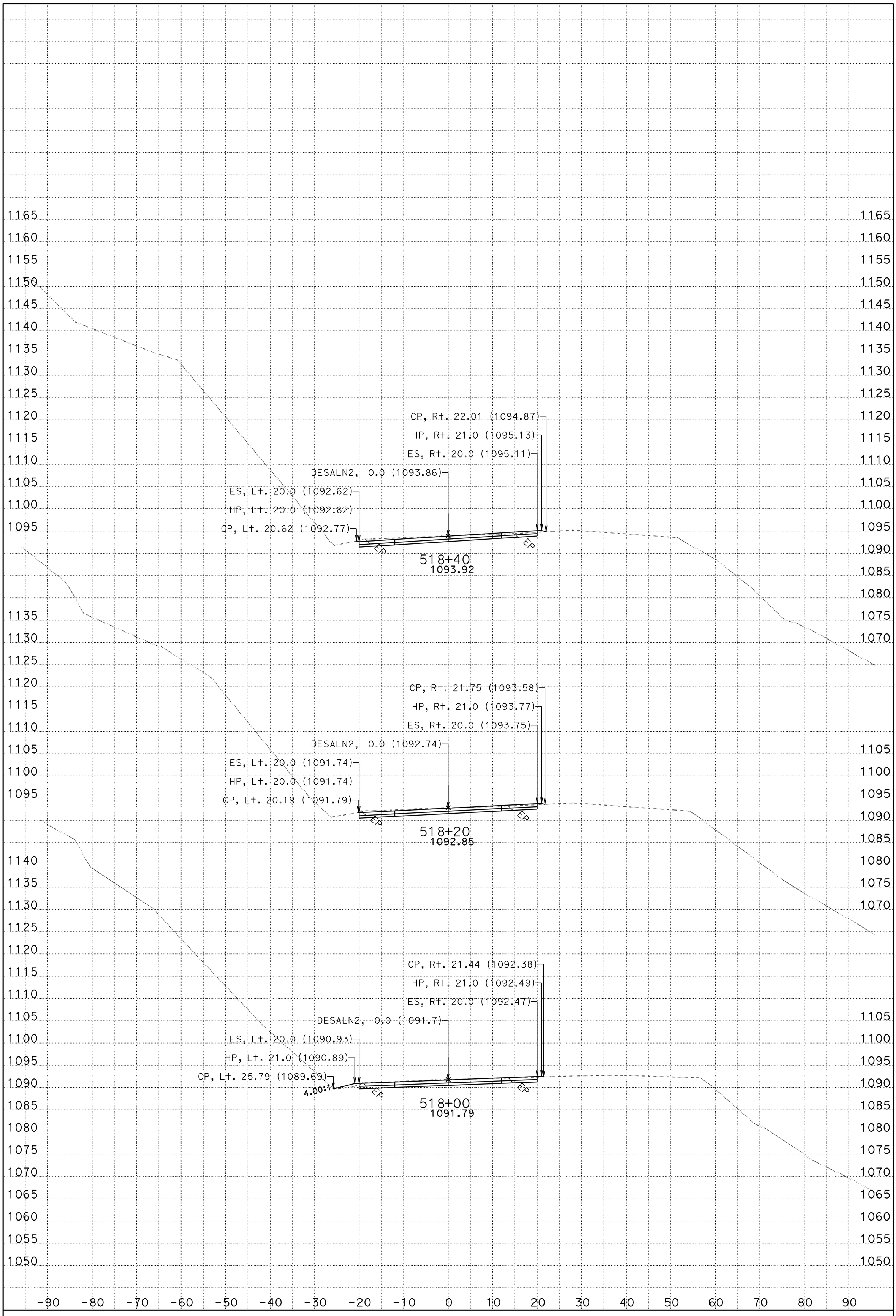

DATE: 5/2/2013

CONTRACT: 01-479404

DIST/CO/RTE/PM: 01 DN199 PM 25.5/25.75

SCALE: 1" = 10' Horiz.
1" = 10' Vert.

CREATED BY: tlark

DESALN2="C"
CROSS SECTIONS

PROJECT ID: Location 3 KC Project: 47940B File: D:\DN199-loc3\47940B\des2-big.ear

SHEET 21 OF 25

FOR EARTHWORK DEVELOPMENT ONLY

All Dimensions are U.S. Survey Feet

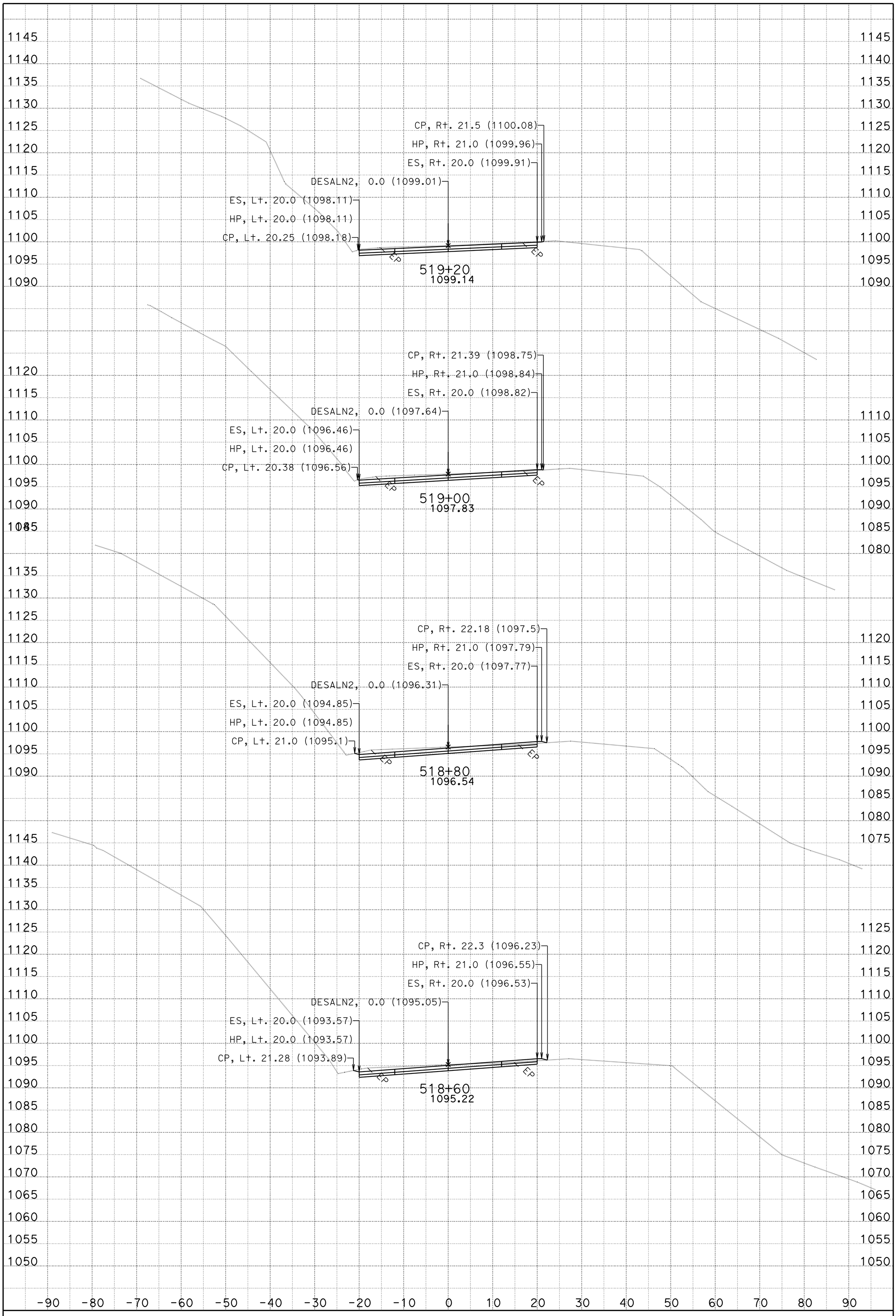

DATE: 5/2/2013

CONTRACT: 01-479404

DIST/CO/RTE/PM: 01 DN199 PM 25.5/25.75

SCALE: 1" = 10' Horiz.
1" = 10' Vert.

CREATED BY: tlark

DESALN2="C"
CROSS SECTIONS

PROJECT ID: Location 3 KC Project: 47940B File: D:\DN199-loc3\47940B\des2-big.ear

SHEET 22 OF 25

FOR EARTHWORK DEVELOPMENT ONLY

All Dimensions are U.S. Survey Feet

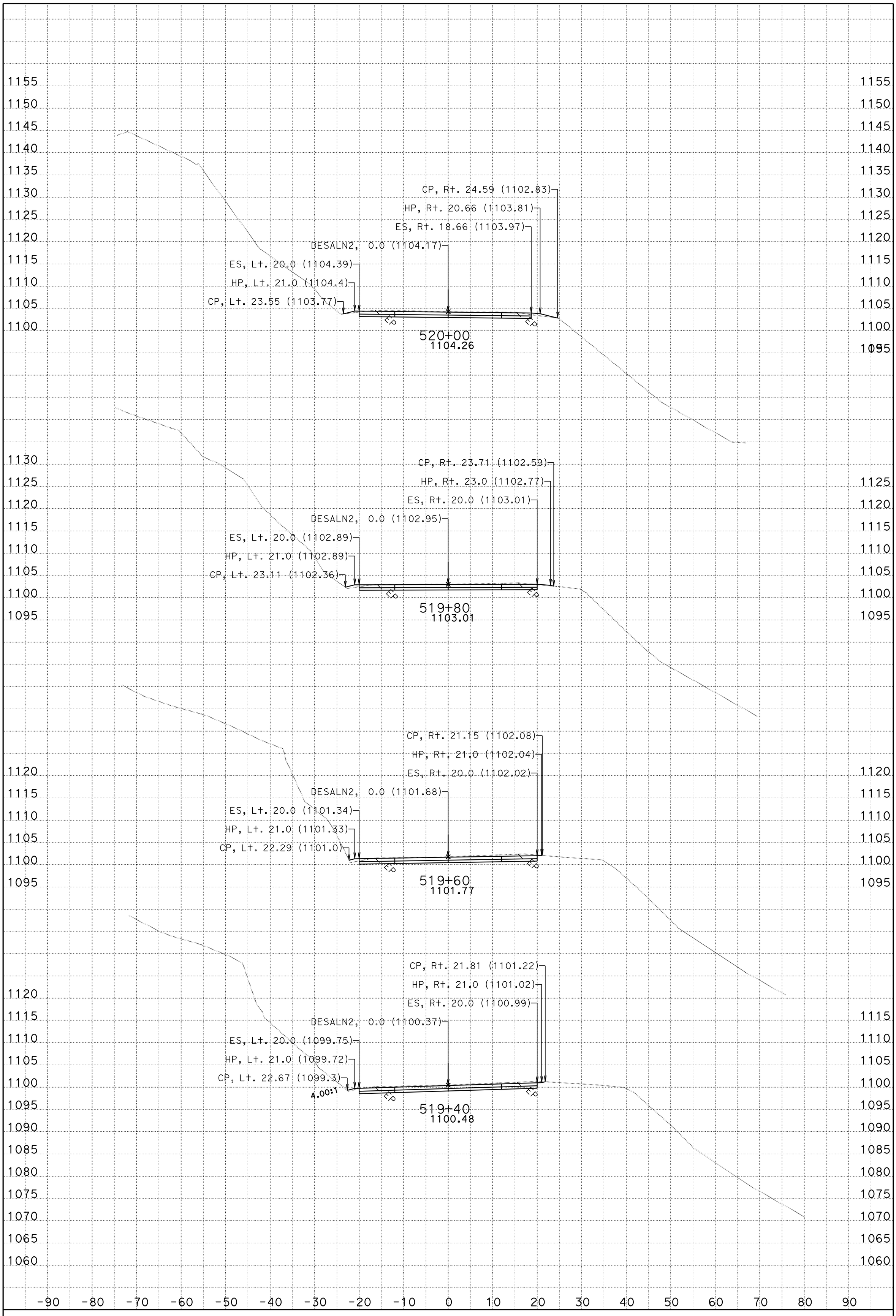

DATE: 5/2/2013

CONTRACT: 01-479404

DIST/CO/RTE/PM: 01 DN199 PM 25.5/25.75

SCALE: 1" = 10' Horiz.
1" = 10' Vert.

CREATED BY: tlark

DESALN2="C"
CROSS SECTIONS

PROJECT ID: Location 3 KC Project: 47940B File: D:\DN199-loc3\47940B\des2-big.ear

FOR EARTHWORK DEVELOPMENT ONLY

All Dimensions are U.S. Survey Feet

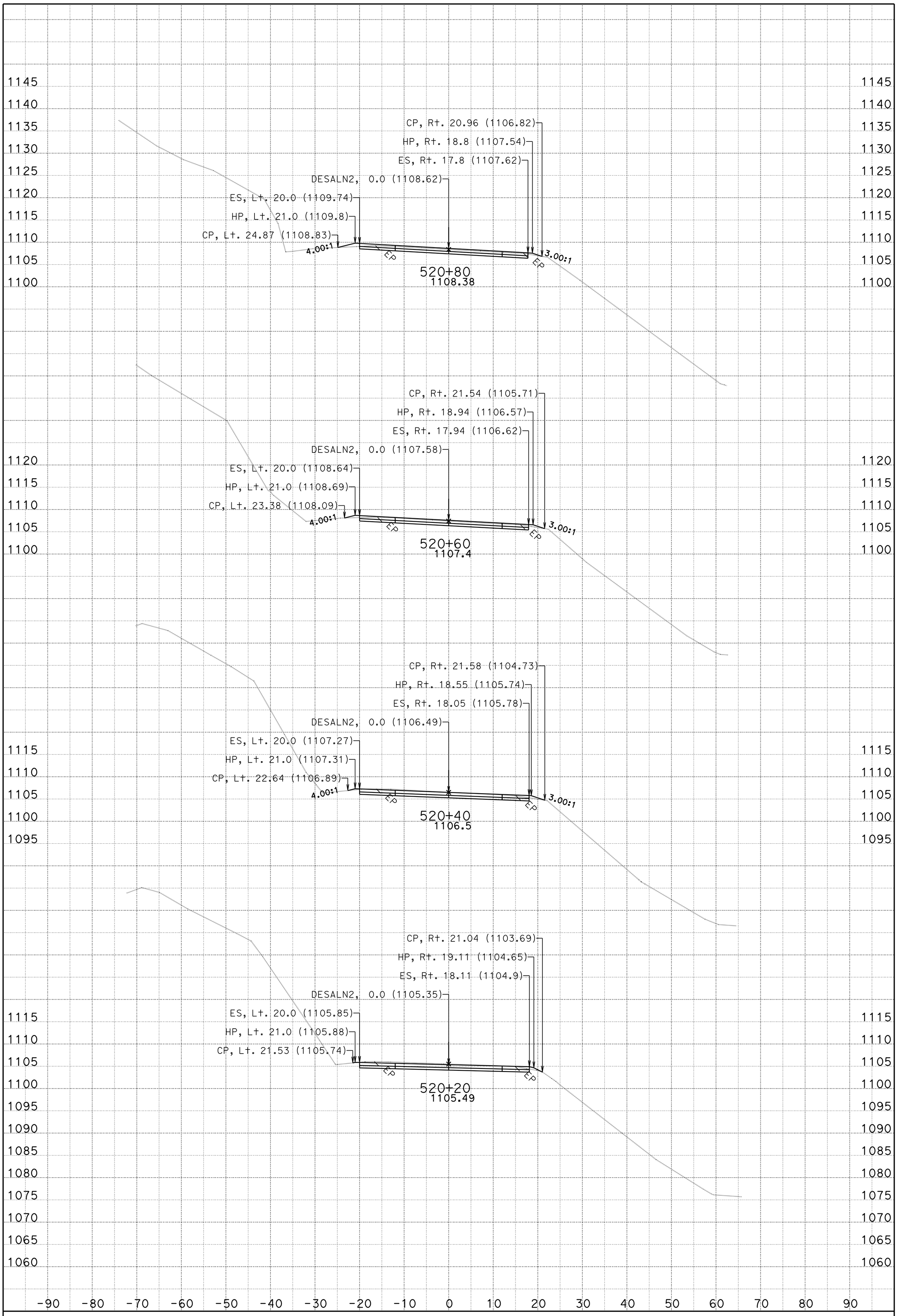

DATE: 5/2/2013

CONTRACT: 01-479404

DIST/CO/RTE/PM: 01 DN199 PM 25.5/25.75

SCALE: 1" = 10' Horiz.
1" = 10' Vert.

CREATED BY: tlark

DESALN2="C"
CROSS SECTIONS

PROJECT ID: Location 3 KC Project: 47940B File: D:\DN199-loc3\47940B\des2-big.ear

FOR EARTHWORK DEVELOPMENT ONLY

All Dimensions are U.S. Survey Feet

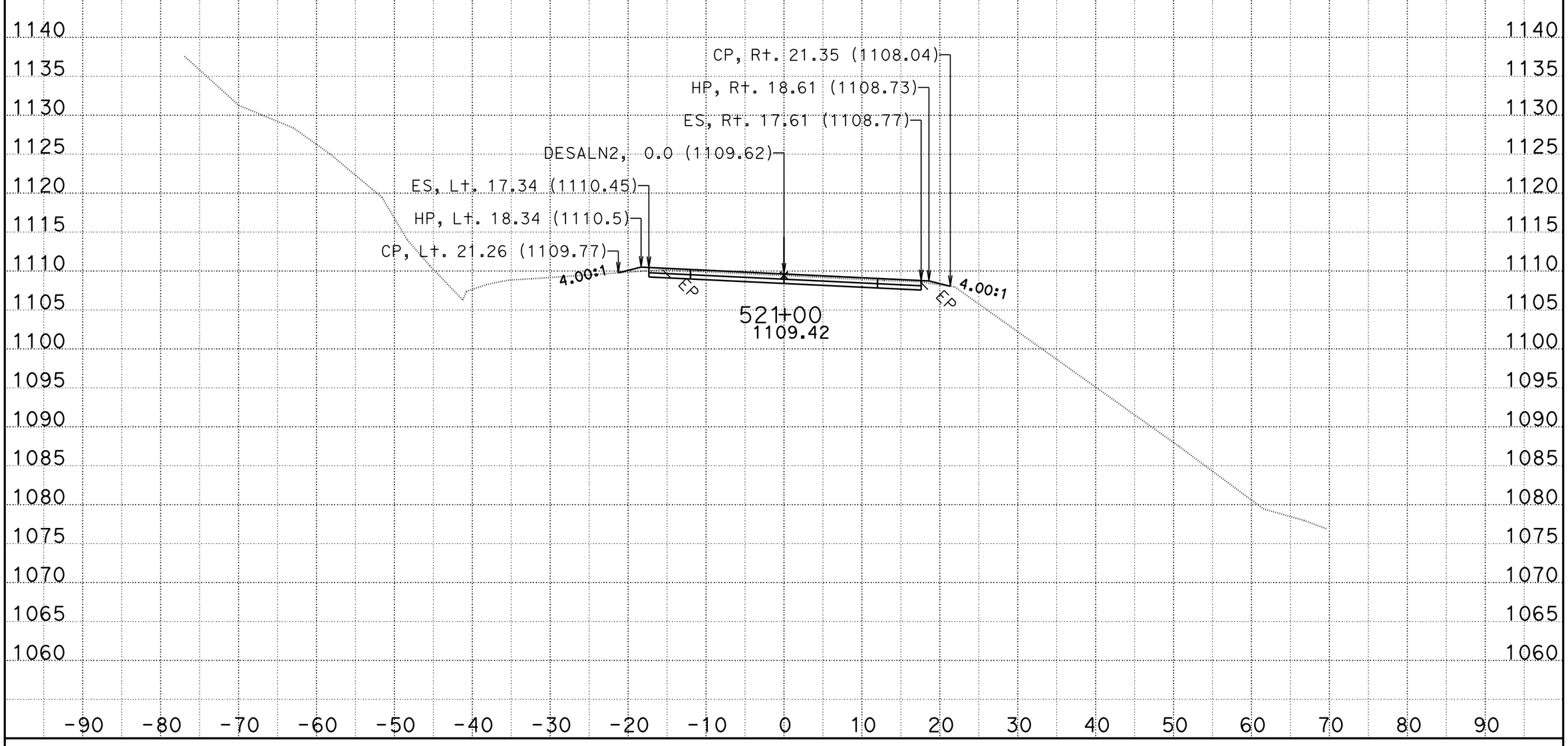

DATE: 5/2/2013

CONTRACT: 01-479404

DIST/CO/RTE/PM: 01 DN199 PM 25.5/25.75

SCALE: 1" = 10' Horiz.
1" = 10' Vert.

CREATED BY: tlark

DESALN2="C"
CROSS SECTIONS

PROJECT ID: Location 3 KC Project: 47940B File: D:\DN199-loc3\47940B\des2-big.ear

SHEET 25 OF 25