FOR EARTHWORK DEVELOPMENT ONLY

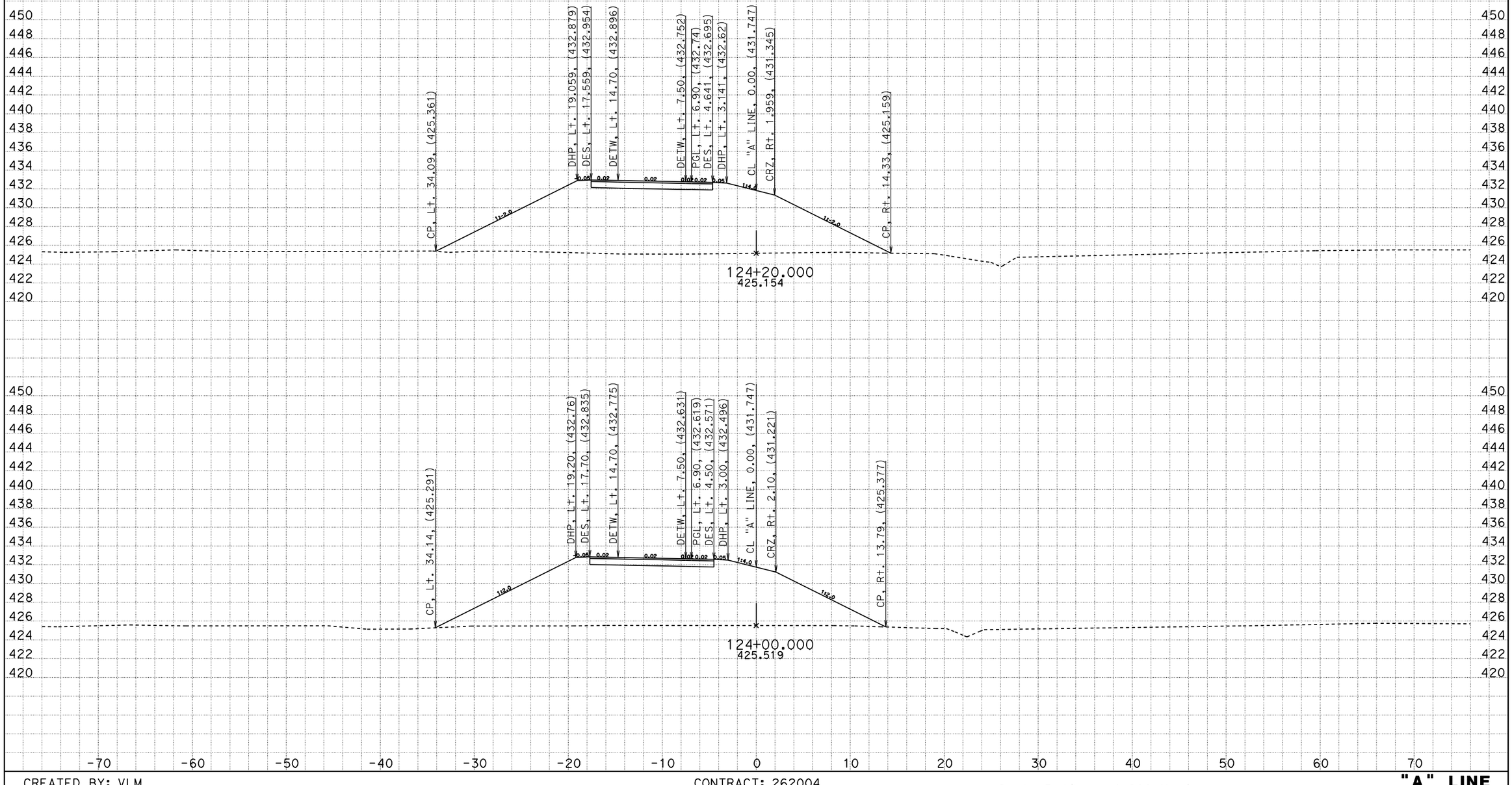

CREATED BY: VLM
DATE: 3/25/2011
KC Project: 0059
File: C:\proj\willits\A1\phase1\124_150_fin2.ear

CONTRACT: 262004
DIST/CO/RTE/KP: 01/MEN/101/KP R69.4 - KP R78.9
PROJECT ID: Willits Bypass

Scale Ratio: 1:200 Horiz.
1:200 Vert.
All Dimensions are Meters

"A" LINE
CROSS SECTIONS
SHEET 1 OF 65

FOR EARTHWORK DEVELOPMENT ONLY

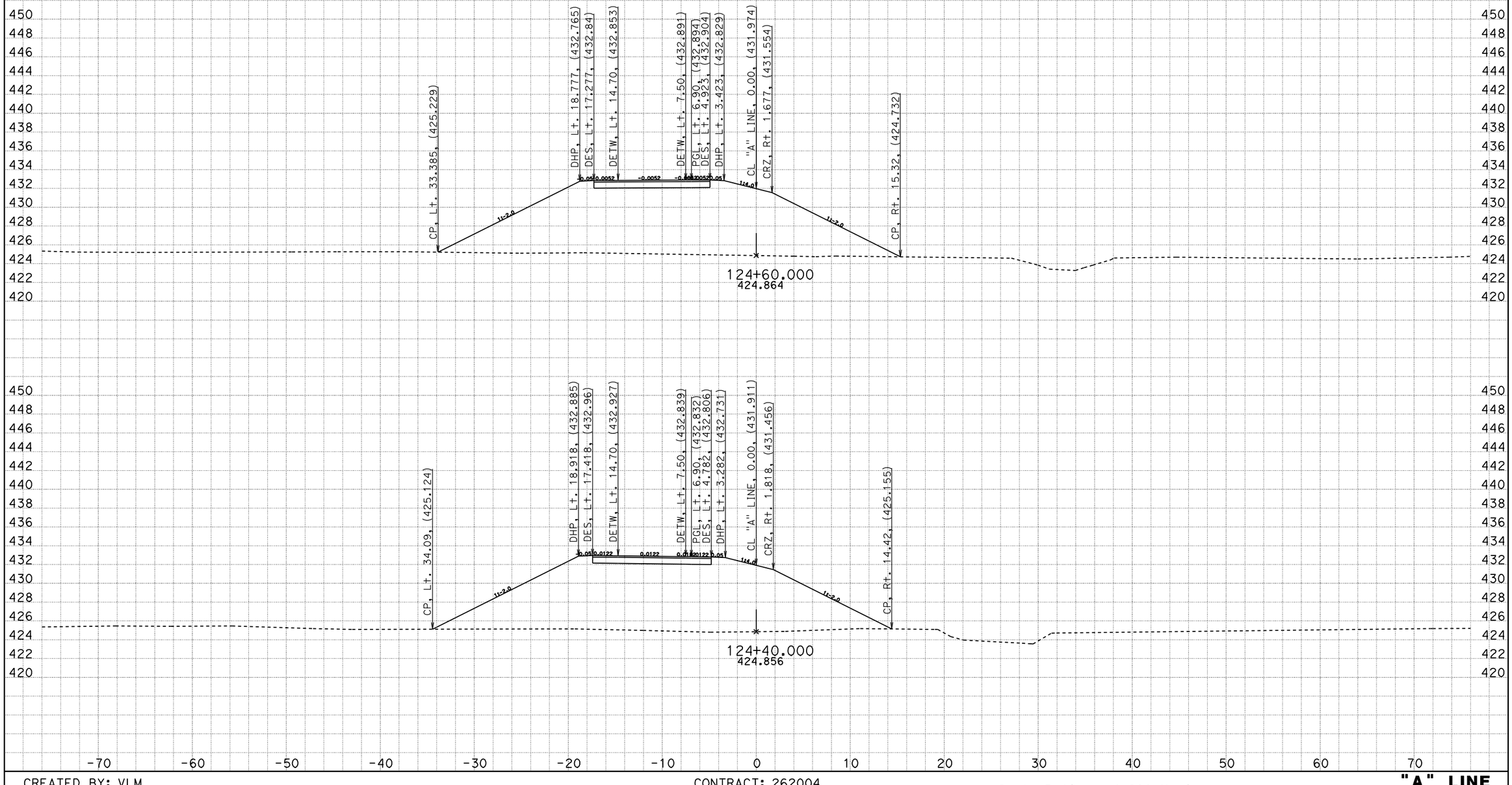

CREATED BY: VLM
DATE: 3/25/2011
KC Project: 0059
File: C:\proj\willits\A1\phase1\124_150_fin2.ear

CONTRACT: 262004
DIST/CO/RTE/KP: 01/MEN/101/KP R69.4 - KP R78.9
PROJECT ID: Willits Bypass

Scale Ratio: 1:200 Horiz.
1:200 Vert.
All Dimensions are Meters

"A" LINE
CROSS SECTIONS
SHEET 2 OF 65

FOR EARTHWORK DEVELOPMENT ONLY

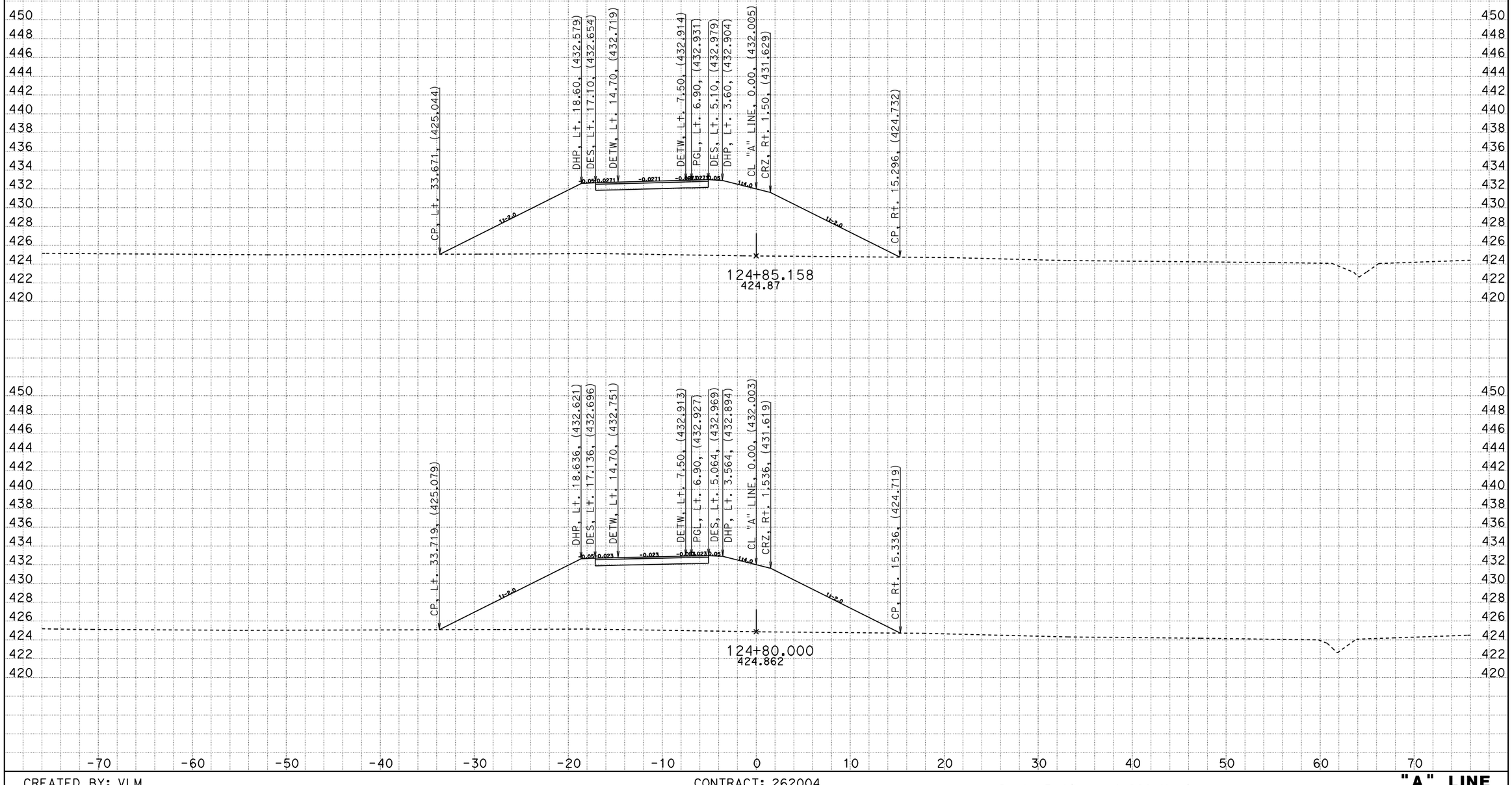

CREATED BY: VLM
DATE: 3/25/2011
KC Project: 0059
File: C:\proj\willits\A1\phase1\124_150_fin2.ear

CONTRACT: 262004
DIST/CO/RTE/KP: 01/MEN/101/KP R69.4 - KP R78.9
PROJECT ID: Willits Bypass

Scale Ratio: 1:200 Horiz.
1:200 Vert.
All Dimensions are Meters

"A" LINE CROSS SECTIONS

FOR EARTHWORK DEVELOPMENT ONLY

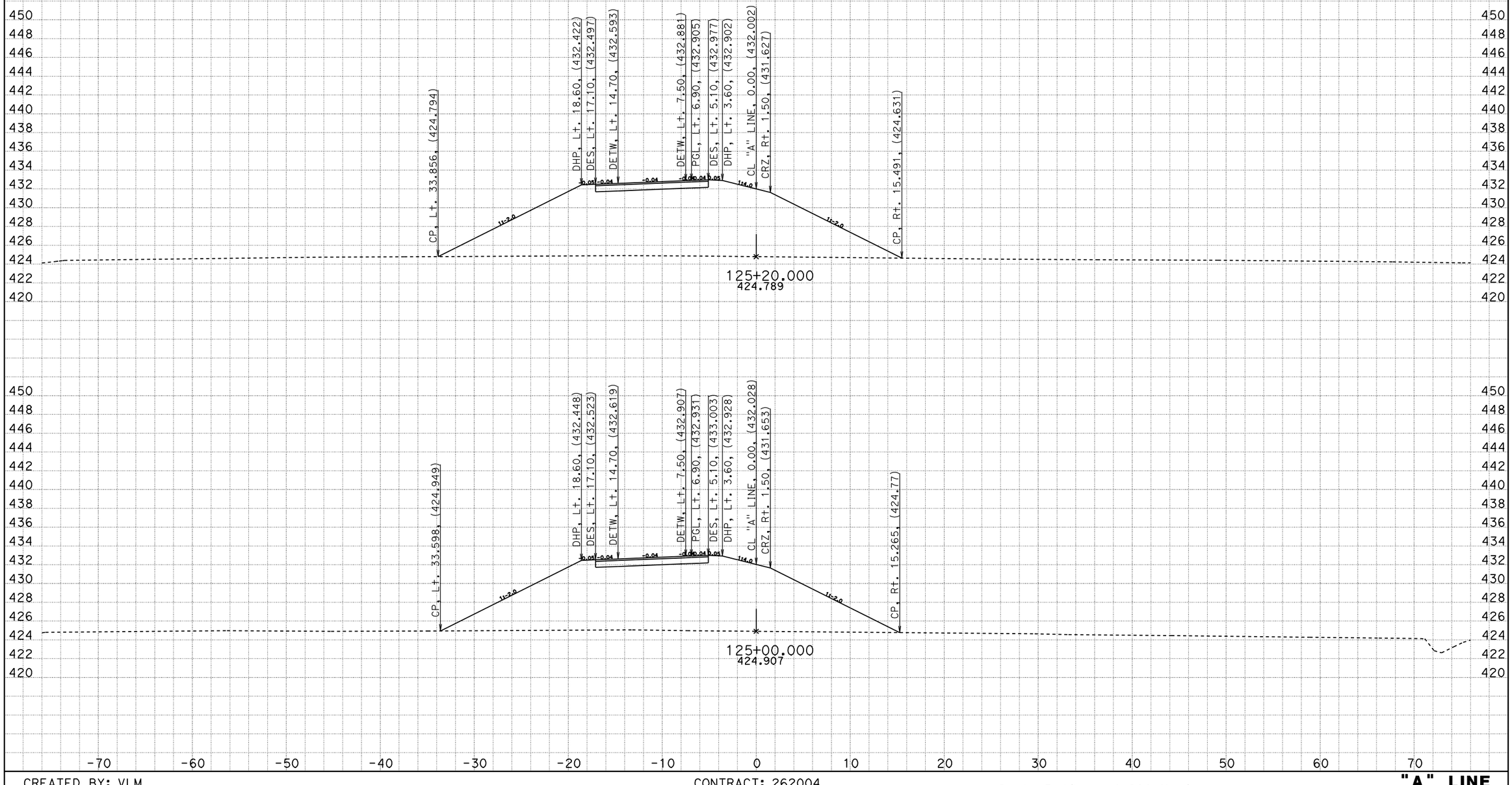

CREATED BY: VLM
DATE: 3/25/2011
KC Project: 0059
File: C:\proj\willits\A1\phase1\124_150_fin2.ear

CONTRACT: 262004
DIST/CO/RTE/KP: 01/MEN/101/KP R69.4 - KP R78.9
PROJECT ID: Willits Bypass

Scale Ratio: 1:200 Horiz.
1:200 Vert.
All Dimensions are Meters

"A" LINE CROSS SECTIONS

FOR EARTHWORK DEVELOPMENT ONLY

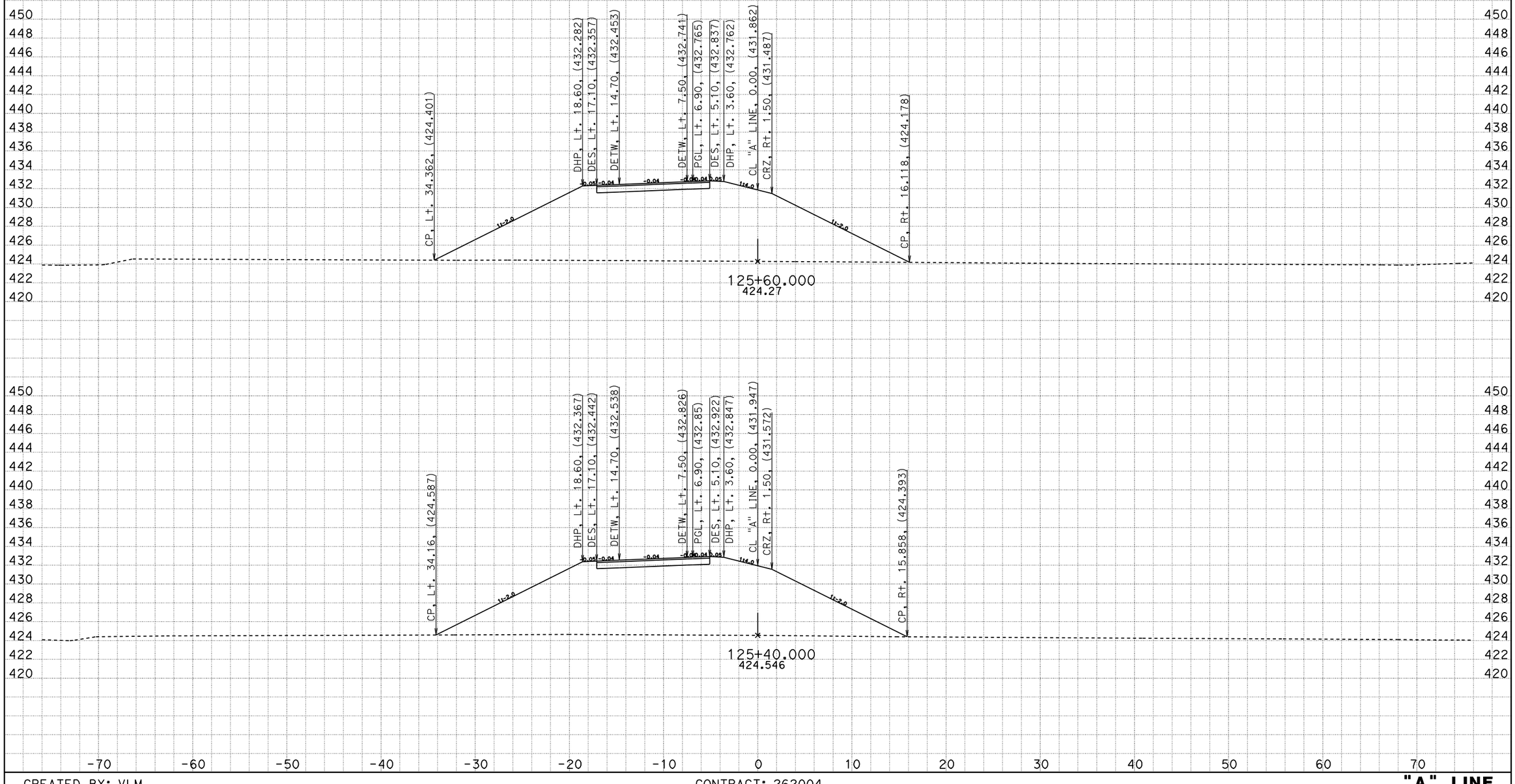

CREATED BY: VLM
DATE: 3/25/2011
KC Project: 0059
File: C:\proj\willits\A1\phase1\124_150_fin2.ear

CONTRACT: 262004
DIST/CO/RTE/KP: 01/MEN/101/KP R69.4 - KP R78.9
PROJECT ID: Willits Bypass

Scale Ratio: 1:200 Horiz.
1:200 Vert.
All Dimensions are Meters

"A" LINE CROSS SECTIONS

FOR EARTHWORK DEVELOPMENT ONLY

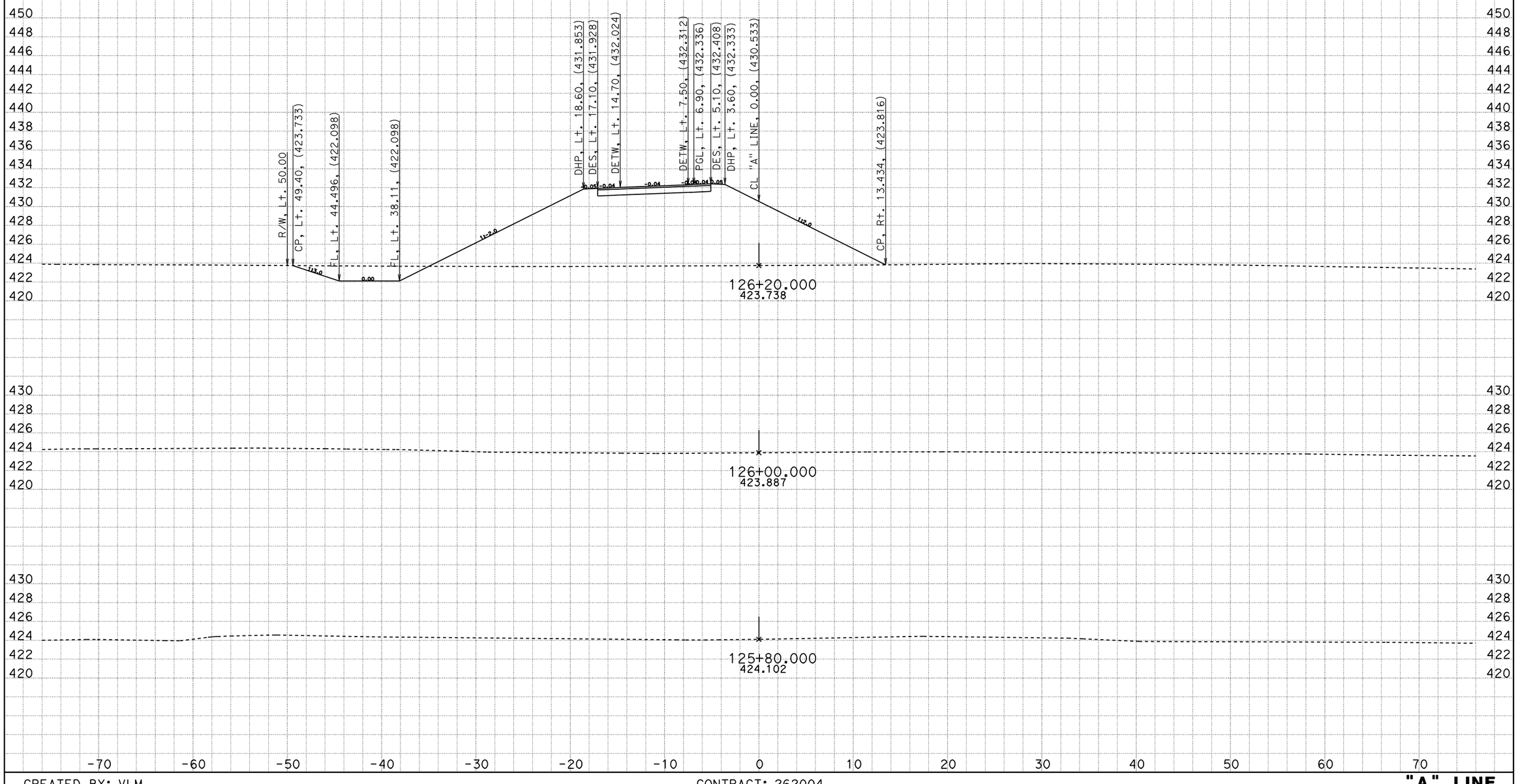

CREATED BY: VLM
DATE: 3/25/2011
KC Project: 0059 File: C:\proj\willits\A1\phase1\124_150_fin2.ear

CONTRACT: 262004
DIST/CO/RTE/KP: 01/MEN/101/KP R69.4 - KP R78.9
PROJECT ID: Willits Bypass

Scale Ratio: 1:200 Horiz.
1:200 Vert.
All Dimensions are Meters

"A" LINE CROSS SECTIONS

FOR EARTHWORK DEVELOPMENT ONLY

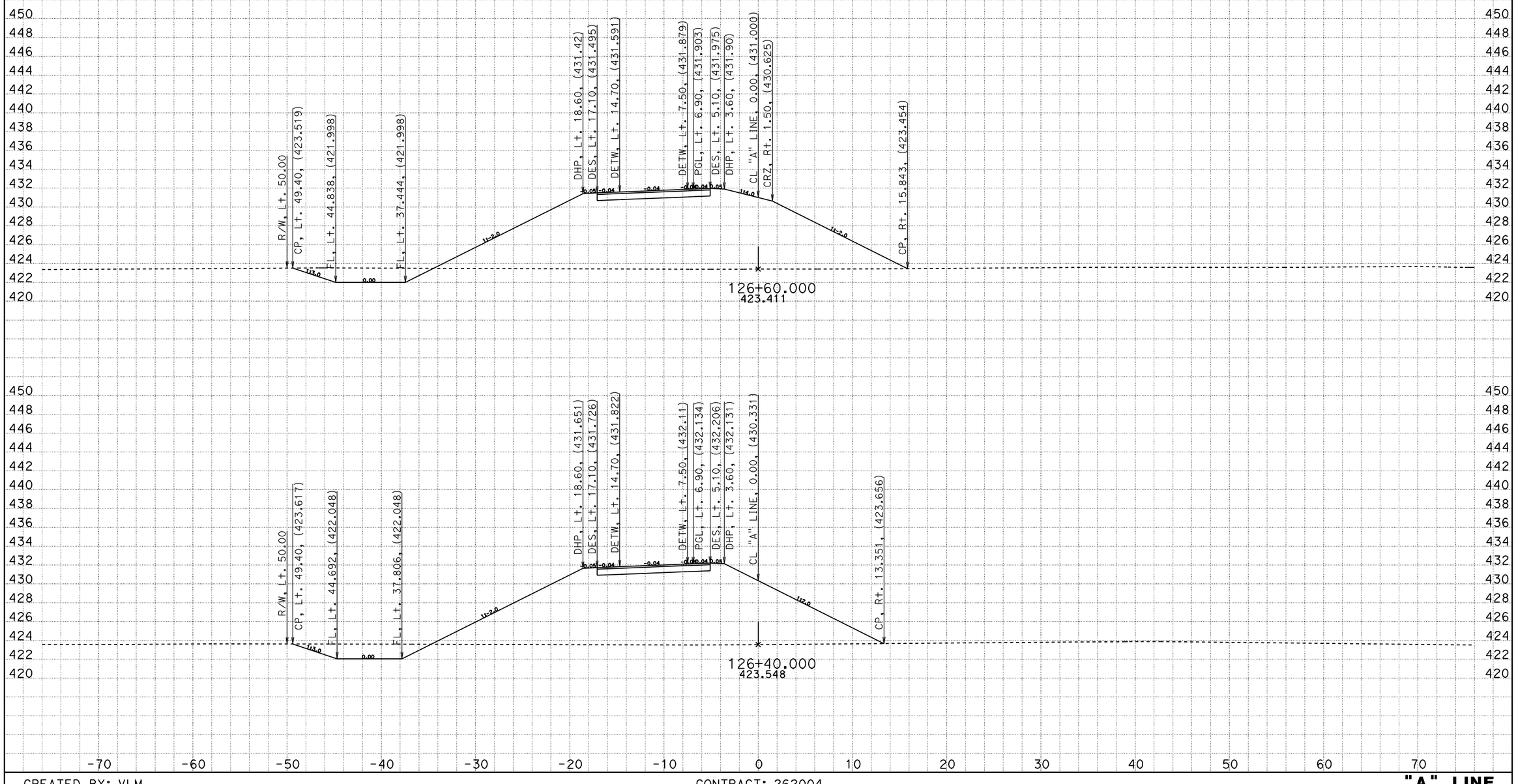

CREATED BY: VLM
DATE: 3/25/2011
KC Project: 0059
File: C:\proj\willits\A1\phase1\124_150_fin2.ear

CONTRACT: 262004
DIST/CO/RTE/KP: 01/MEN/101/KP R69.4 - KP R78.9
PROJECT ID: Willits Bypass

Scale Ratio: 1:200 Horiz.
1:200 Vert.
All Dimensions are Meters

"A" LINE CROSS SECTIONS

FOR EARTHWORK DEVELOPMENT ONLY

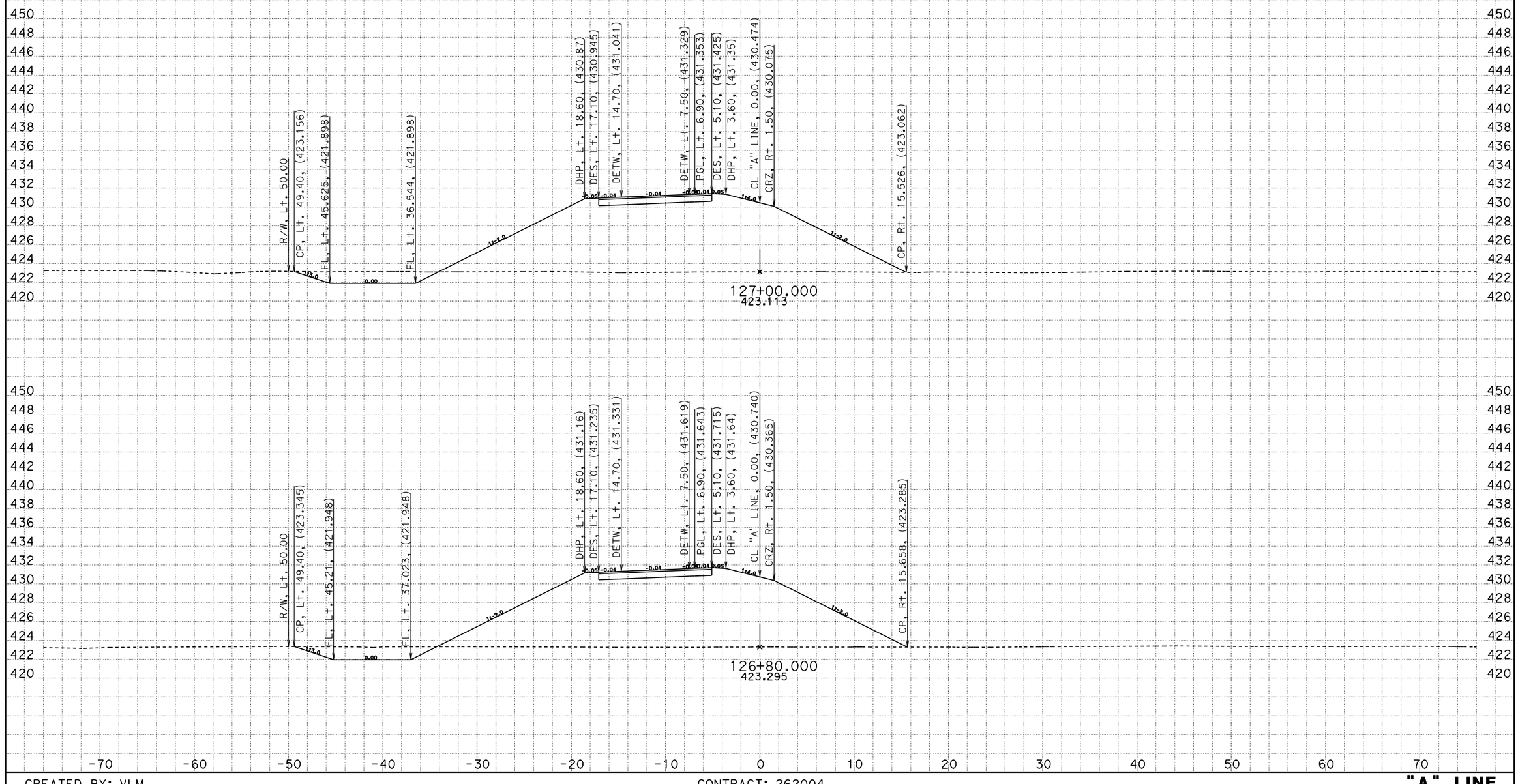

CREATED BY: VLM
DATE: 3/25/2011
KC Project: 0059
File: C:\proj\willits\A1\phase1\124_150_fin2.ear

CONTRACT: 262004
DIST/CO/RTE/KP: 01/MEN/101/KP R69.4 - KP R78.9
PROJECT ID: Willits Bypass

Scale Ratio: 1:200 Horiz.
1:200 Vert.
All Dimensions are Meters

"A" LINE CROSS SECTIONS

FOR EARTHWORK DEVELOPMENT ONLY

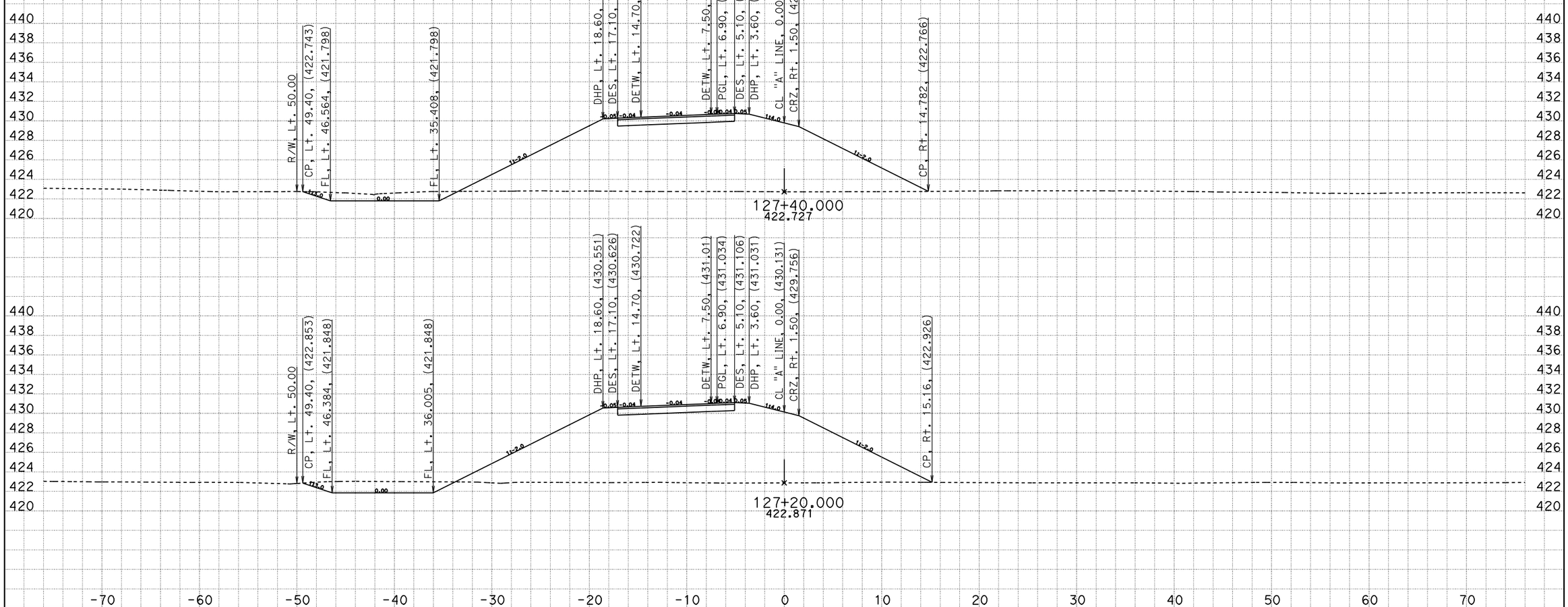

CREATED BY: VLM
DATE: 3/25/2011
KC Project: 0059 File: C:\proj\willits\A1\phase1\124_150_fin2.ear

CONTRACT: 262004
DIST/CO/RTE/KP: 01/MEN/101/KP R69.4 - KP R78.9
PROJECT ID: Willits Bypass

Scale Ratio: 1:200 Horiz.
1:200 Vert.
All Dimensions are Meters

"A" LINE CROSS SECTIONS
SHEET 9 OF 65

FOR EARTHWORK DEVELOPMENT ONLY

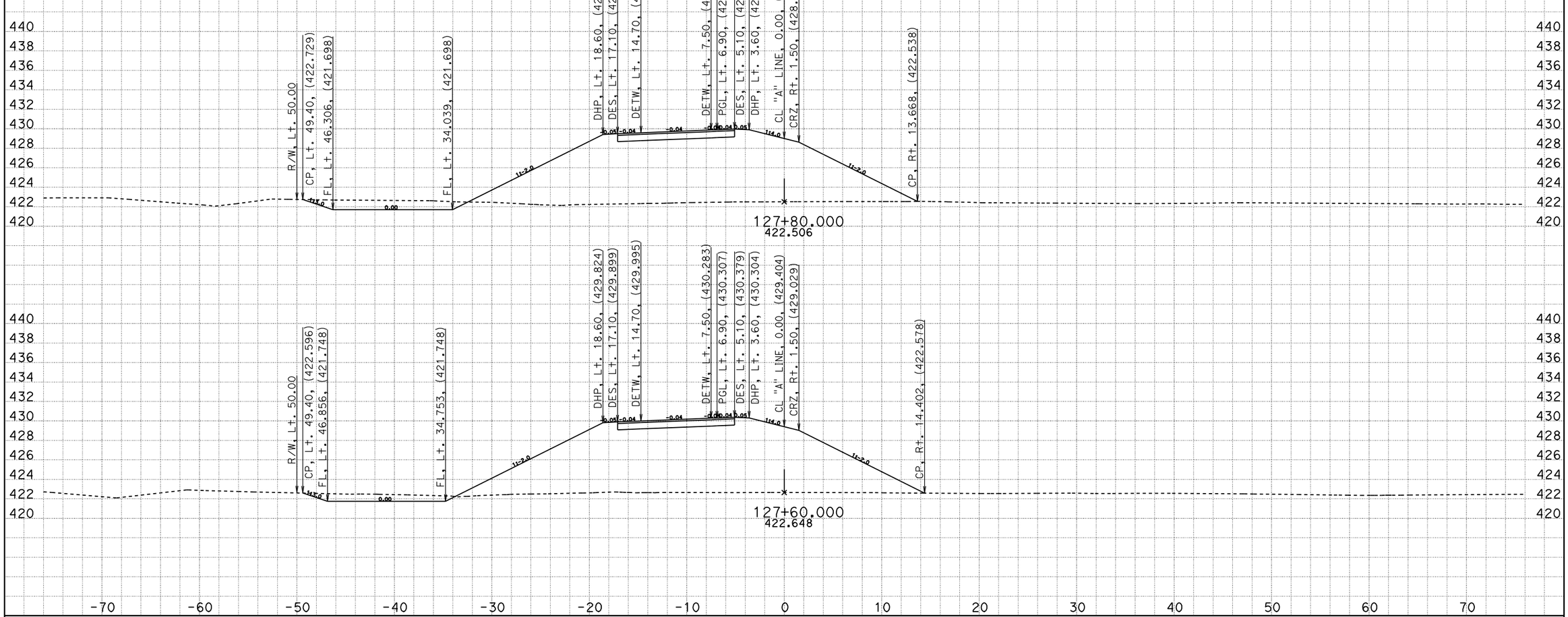

CREATED BY: VLM
DATE: 3/25/2011
KC Project: 0059
File: C:\proj\willits\A1\phase1\124_150_fin2.ear

CONTRACT: 262004
DIST/CO/RTE/KP: 01/MEN/101/KP R69.4 - KP R78.9
PROJECT ID: Willits Bypass

Scale Ratio: 1:200 Horiz.
1:200 Vert.
All Dimensions are Meters

"A" LINE CROSS SECTIONS

FOR EARTHWORK DEVELOPMENT ONLY

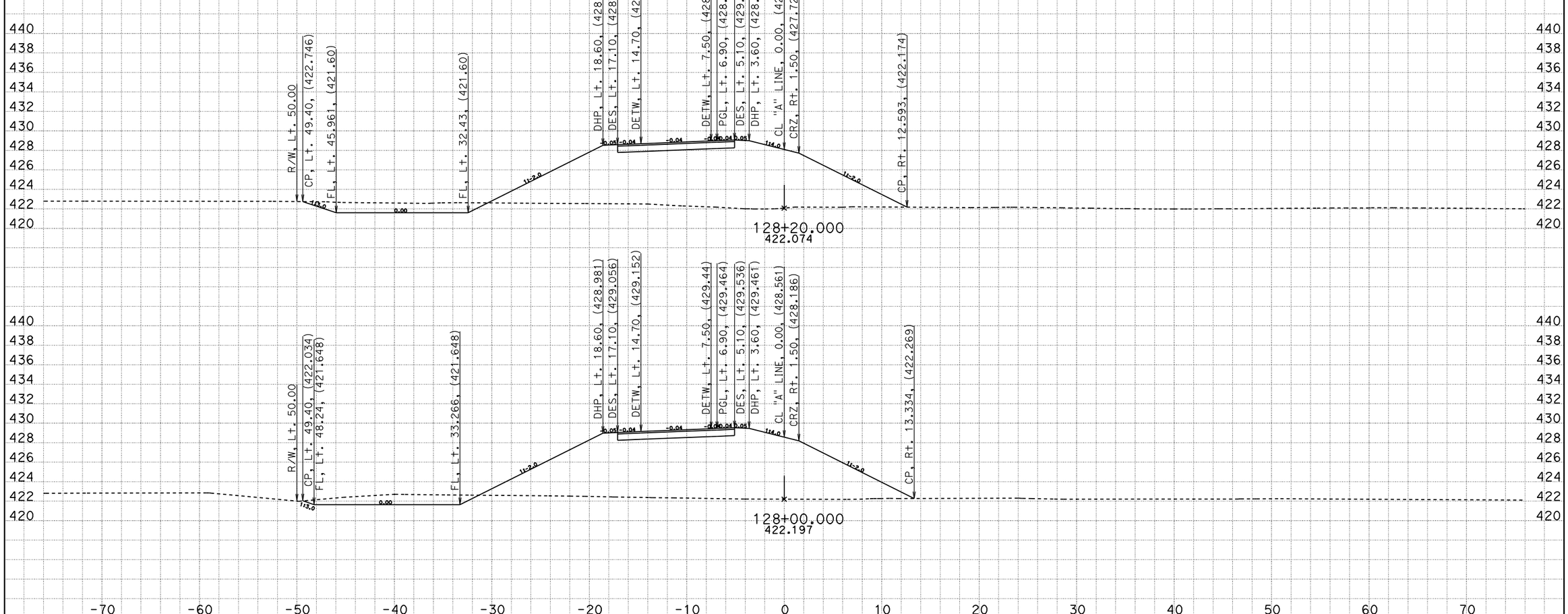

CREATED BY: VLM
DATE: 3/25/2011
KC Project: 0059
File: C:\proj\willits\A1\phase1\124_150_fin2.ear

CONTRACT: 262004
DIST/CO/RTE/KP: 01/MEN/101/KP R69.4 - KP R78.9
PROJECT ID: Willits Bypass

Scale Ratio: 1:200 Horiz.
1:200 Vert.
All Dimensions are Meters

"A" LINE
CROSS SECTIONS
SHEET 11 OF 65

FOR EARTHWORK DEVELOPMENT ONLY

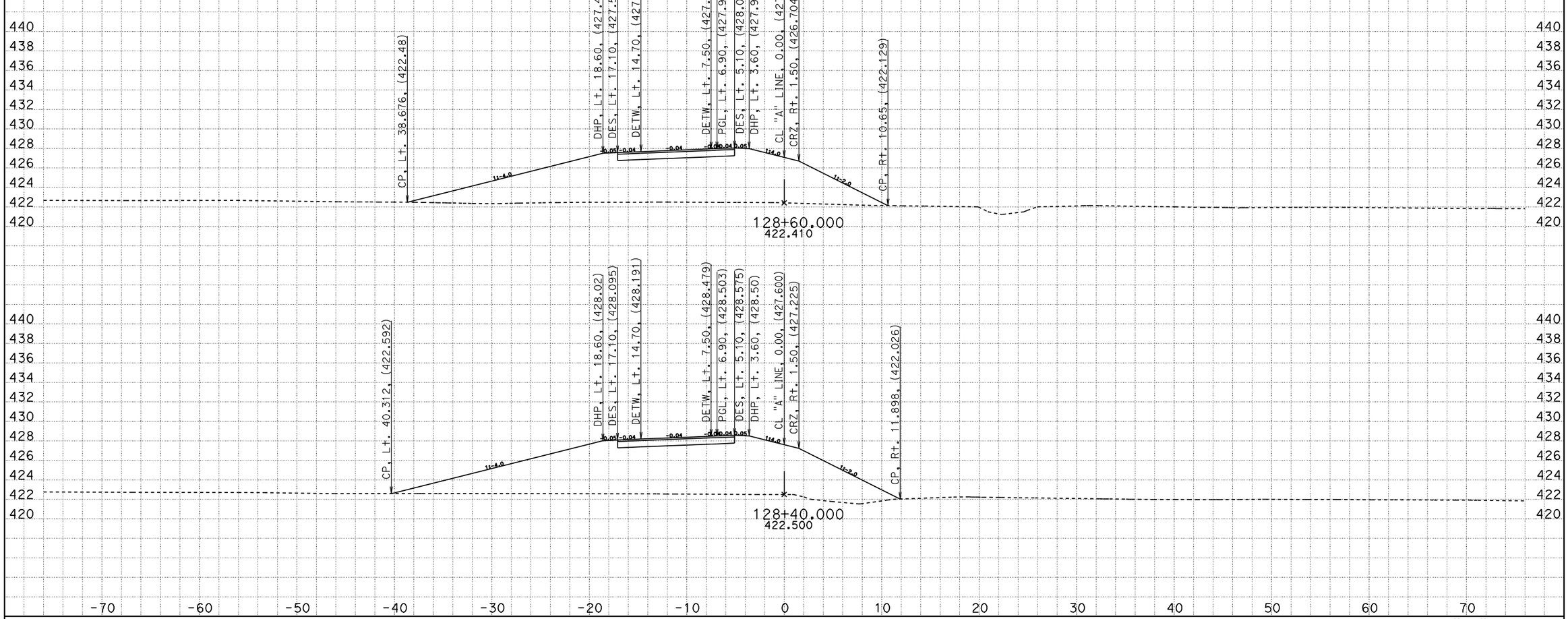

CREATED BY: VLM
DATE: 3/25/2011
KC Project: 0059
File: C:\proj\willits\A1\phase1\124_150_fin2.ear

CONTRACT: 262004
DIST/CO/RTE/KP: 01/MEN/101/KP R69.4 - KP R78.9
PROJECT ID: Willits Bypass

Scale Ratio: 1:200 Horiz.
1:200 Vert.
All Dimensions are Meters

"A" LINE
CROSS SECTIONS
SHEET 12 OF 65

FOR EARTHWORK DEVELOPMENT ONLY

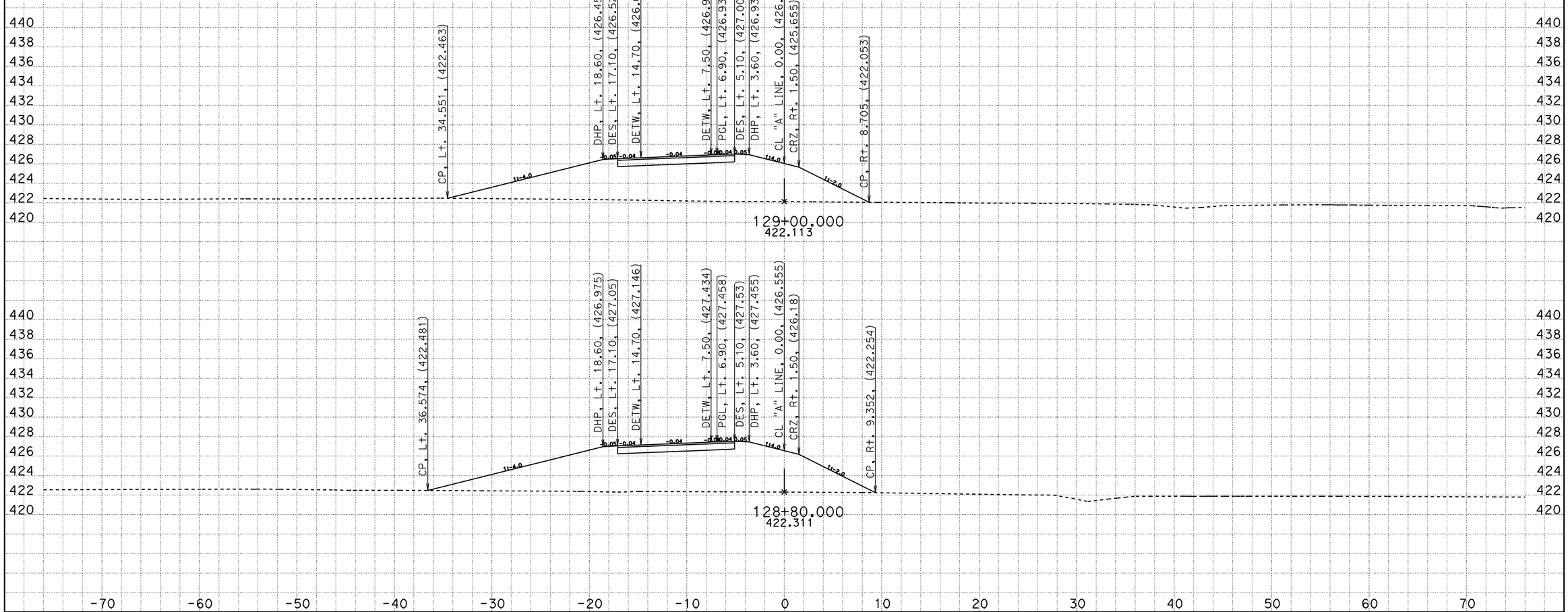

CREATED BY: VLM
DATE: 3/25/2011
KC Project: 0059
File: C:\proj\willits\A1\phase1\124_150_fin2.ear

CONTRACT: 262004
DIST/CO/RTE/KP: 01/MEN/101/KP R69.4 - KP R78.9
PROJECT ID: Willits Bypass

Scale Ratio: 1:200 Horiz.
1:200 Vert.
All Dimensions are Meters

"A" LINE
CROSS SECTIONS
SHEET 13 OF 65

FOR EARTHWORK DEVELOPMENT ONLY

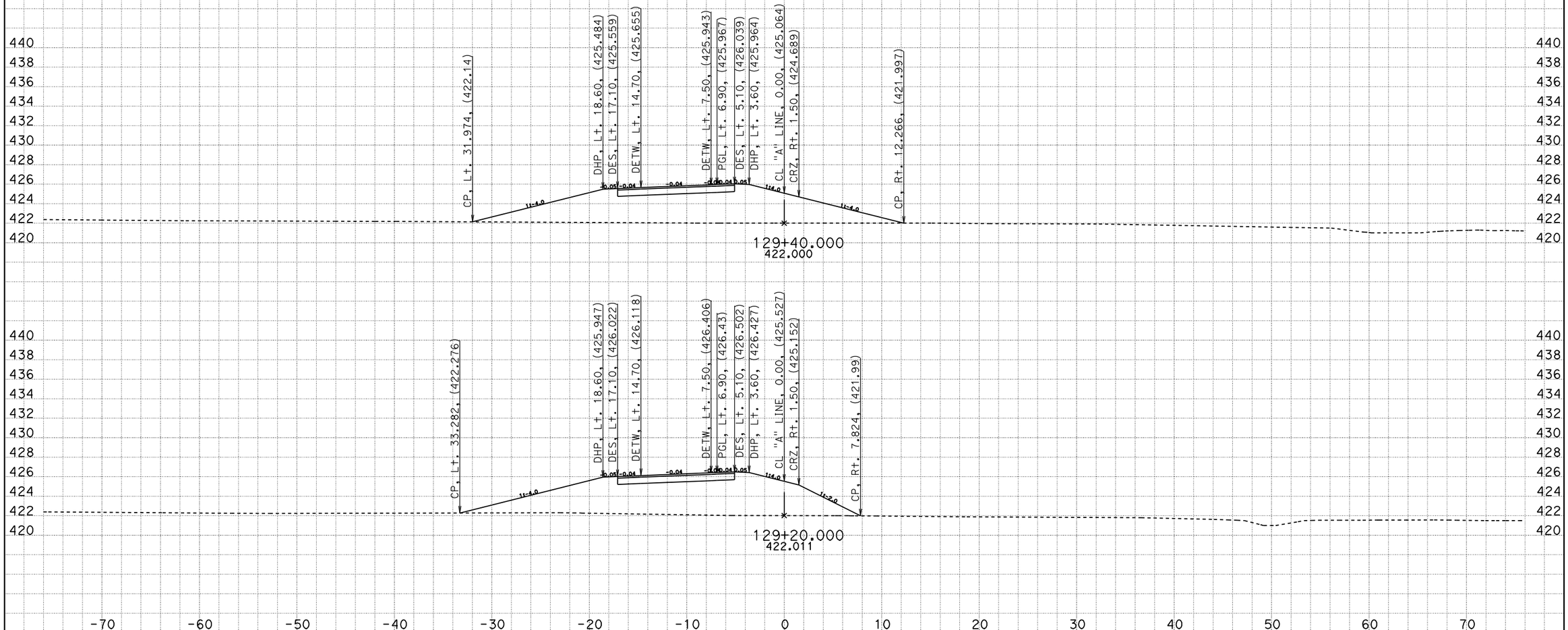

CREATED BY: VLM
DATE: 3/25/2011
KC Project: 0059
File: C:\proj\willits\A1\phase1\124_150_fin2.ear

CONTRACT: 262004
DIST/CO/RTE/KP: 01/MEN/101/KP R69.4 - KP R78.9
PROJECT ID: Willits Bypass

Scale Ratio: 1:200 Horiz.
1:200 Vert.
All Dimensions are Meters

"A" LINE CROSS SECTIONS
SHEET 14 OF 65

FOR EARTHWORK DEVELOPMENT ONLY

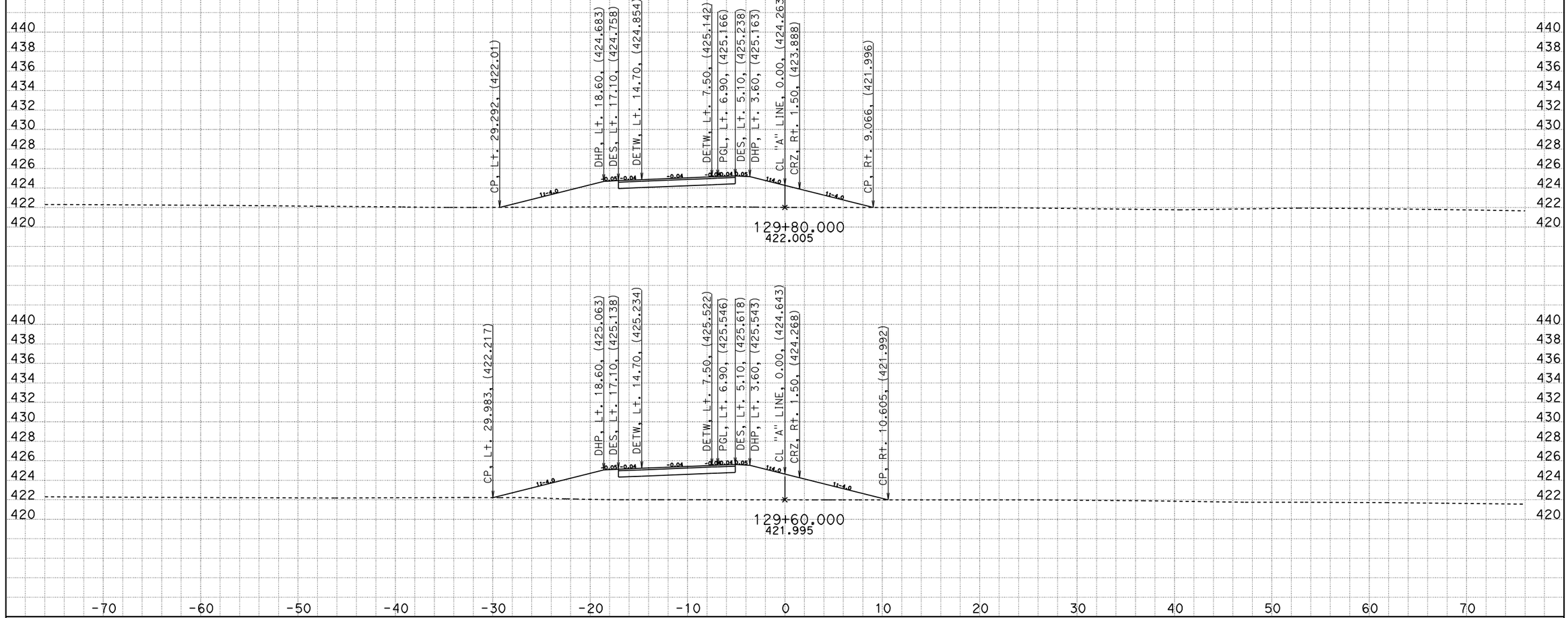

CREATED BY: VLM
DATE: 3/25/2011
KC Project: 0059
File: C:\proj\willits\A1\phase1\124_150_fin2.ear

CONTRACT: 262004
DIST/CO/RTE/KP: 01/MEN/101/KP R69.4 - KP R78.9
PROJECT ID: Willits Bypass

Scale Ratio: 1:200 Horiz.
1:200 Vert.
All Dimensions are Meters

"A" LINE
CROSS SECTIONS
SHEET 15 OF 65

FOR EARTHWORK DEVELOPMENT ONLY

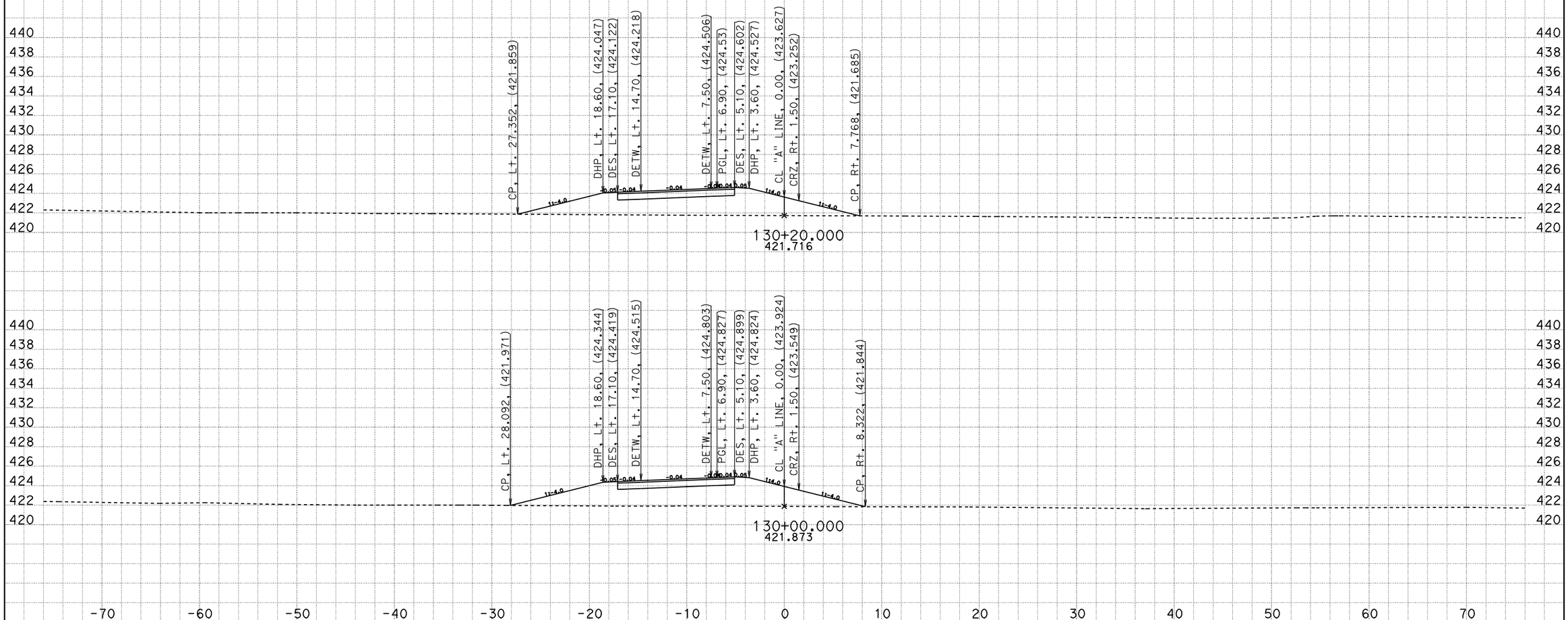

CREATED BY: VLM
DATE: 3/25/2011
KC Project: 0059 File: C:\proj\willits\A1\phase1\124_150_fin2.ear

CONTRACT: 262004
DIST/CO/RTE/KP: 01/MEN/101/KP R69.4 - KP R78.9
PROJECT ID: Willits Bypass

Scale Ratio: 1:200 Horiz.
1:200 Vert.
All Dimensions are Meters

"A" LINE
CROSS SECTIONS
SHEET 16 OF 65

FOR EARTHWORK DEVELOPMENT ONLY

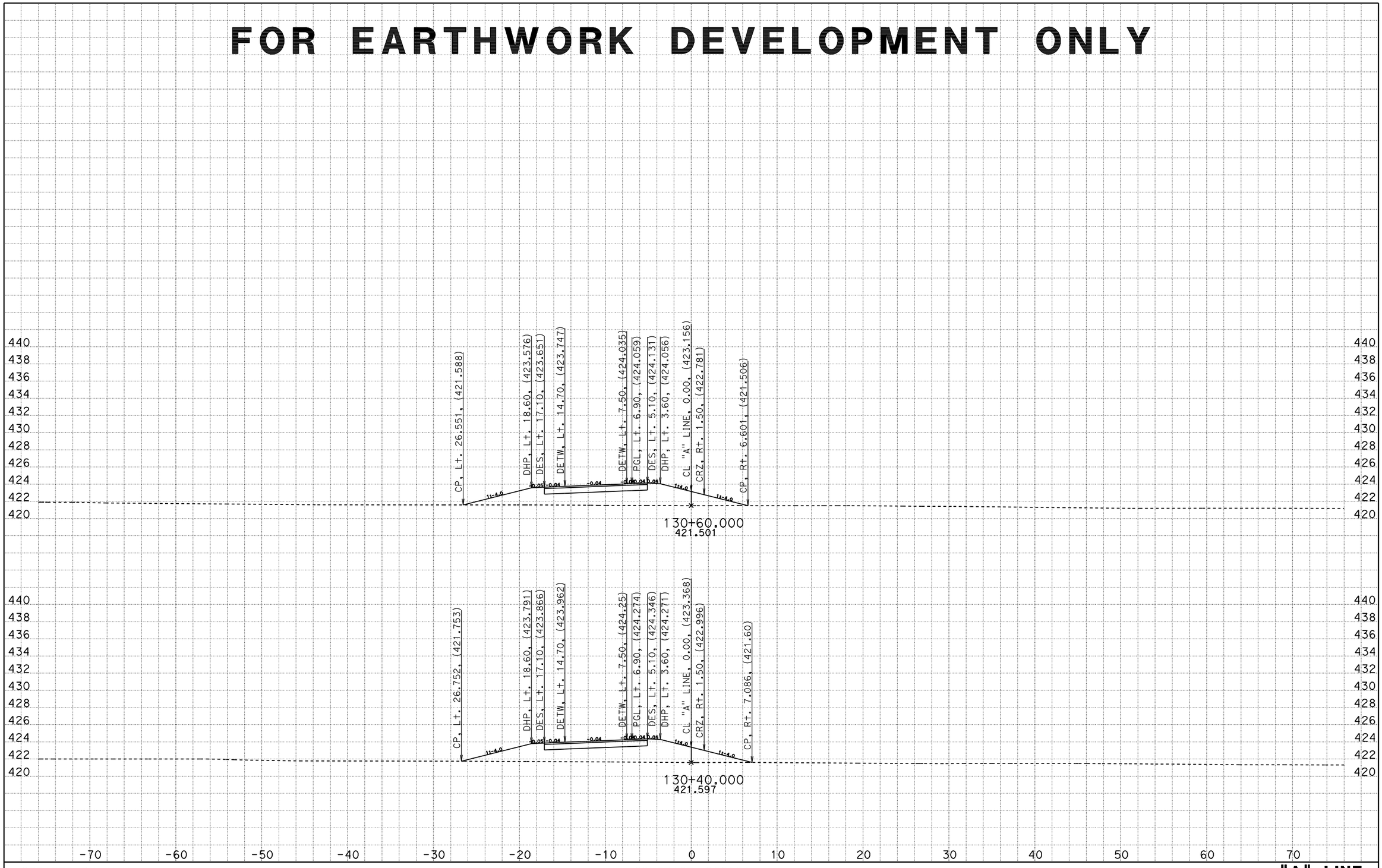

CREATED BY: VLM
DATE: 3/25/2011
KC Project: 0059
File: C:\proj\willits\A1\phase1\124_150_fin2.ear

CONTRACT: 262004
DIST/CO/RTE/KP: 01/MEN/101/KP R69.4 - KP R78.9
PROJECT ID: Willits Bypass

Scale Ratio: 1:200 Horiz.
1:200 Vert.
All Dimensions are Meters

"A" LINE
CROSS SECTIONS
SHEET 17 OF 65

FOR EARTHWORK DEVELOPMENT ONLY

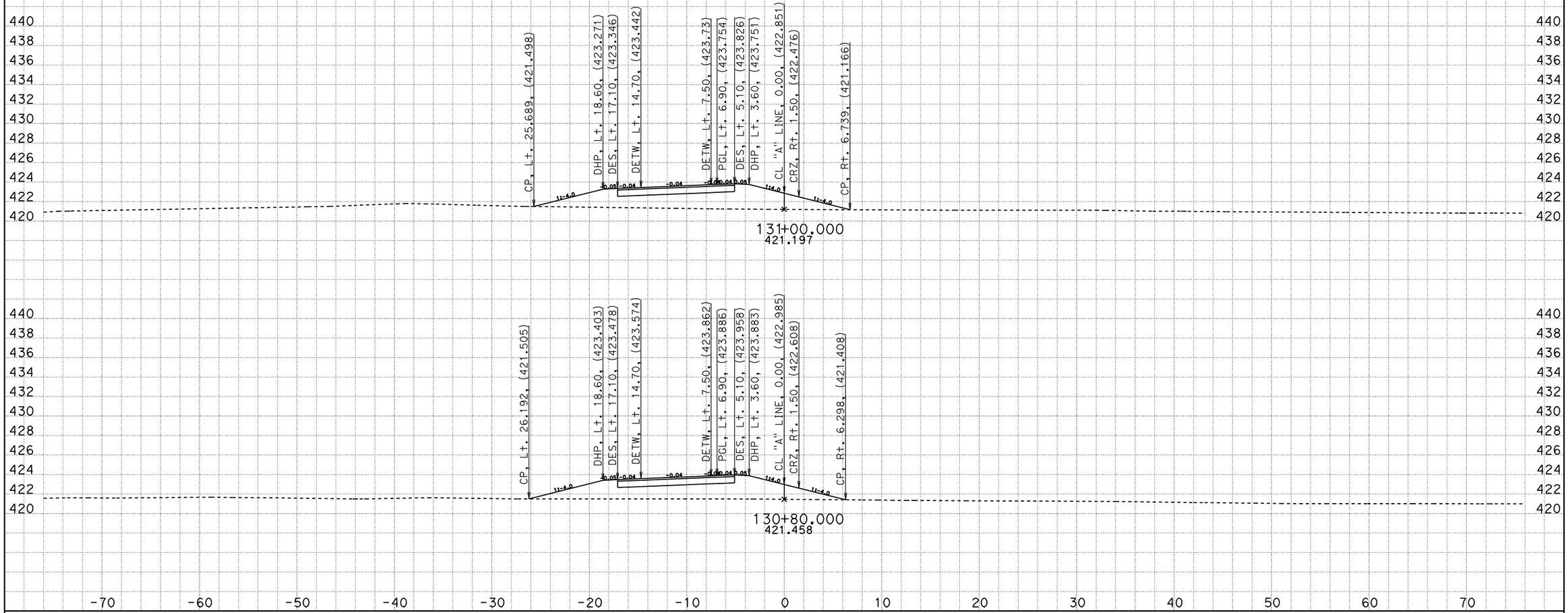

CREATED BY: VLM
DATE: 3/25/2011
KC Project: 0059 File: C:\proj\willits\A1\phase1\124_150_fin2.ear

CONTRACT: 262004
DIST/CO/RTE/KP: 01/MEN/101/KP R69.4 - KP R78.9
PROJECT ID: Willits Bypass

Scale Ratio: 1:200 Horiz.
1:200 Vert.
All Dimensions are Meters

"A" LINE
CROSS SECTIONS
SHEET 18 OF 65

FOR EARTHWORK DEVELOPMENT ONLY

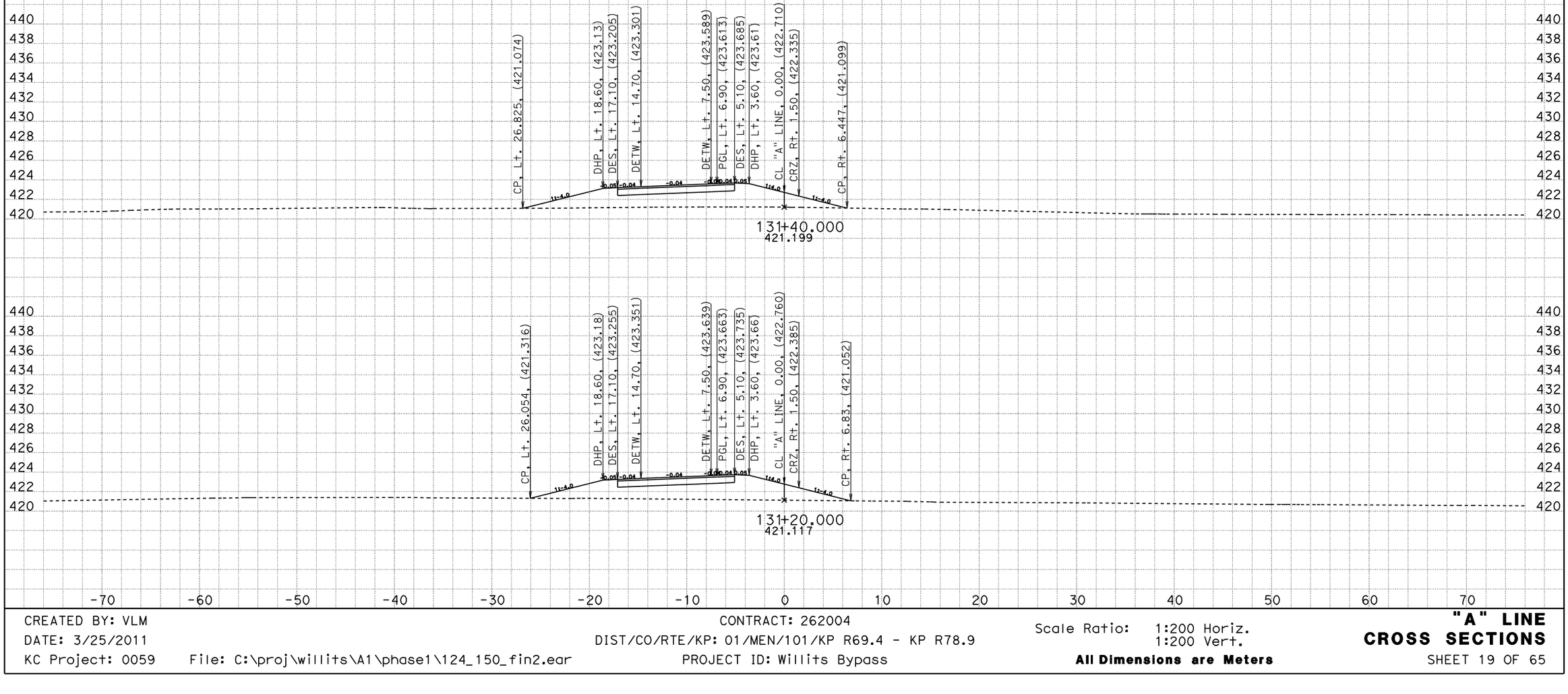

CREATED BY: VLM
DATE: 3/25/2011
KC Project: 0059 File: C:\proj\willits\A1\phase1\124_150_fin2.ear

CONTRACT: 262004
DIST/CO/RTE/KP: 01/MEN/101/KP R69.4 - KP R78.9
PROJECT ID: Willits Bypass

Scale Ratio: 1:200 Horiz.
1:200 Vert.
All Dimensions are Meters

"A" LINE
CROSS SECTIONS
SHEET 19 OF 65

FOR EARTHWORK DEVELOPMENT ONLY

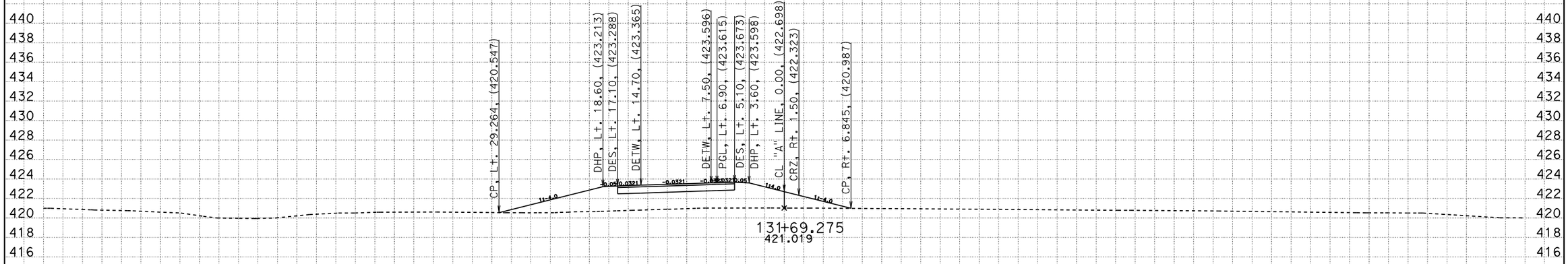

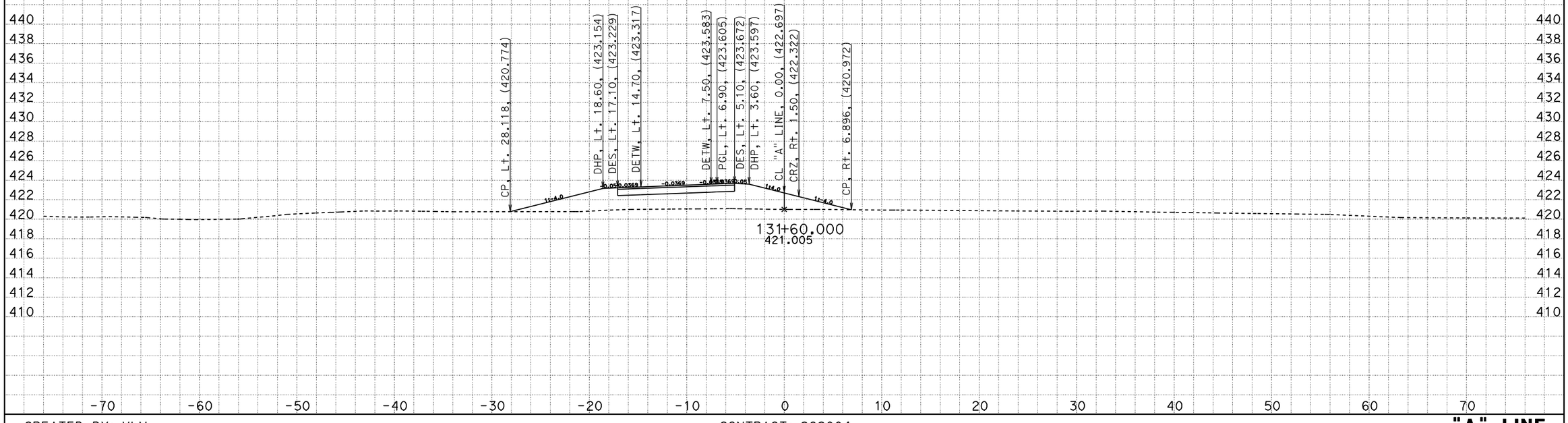

CREATED BY: VLM
DATE: 3/25/2011
KC Project: 0059
File: C:\proj\willits\A1\phase1\124_150_fin2.ear

CONTRACT: 262004
DIST/CO/RTE/KP: 01/MEN/101/KP R69.4 - KP R78.9
PROJECT ID: Willits Bypass

Scale Ratio: 1:200 Horiz.
1:200 Vert.
All Dimensions are Meters

"A" LINE
CROSS SECTIONS
SHEET 20 OF 65

FOR EARTHWORK DEVELOPMENT ONLY

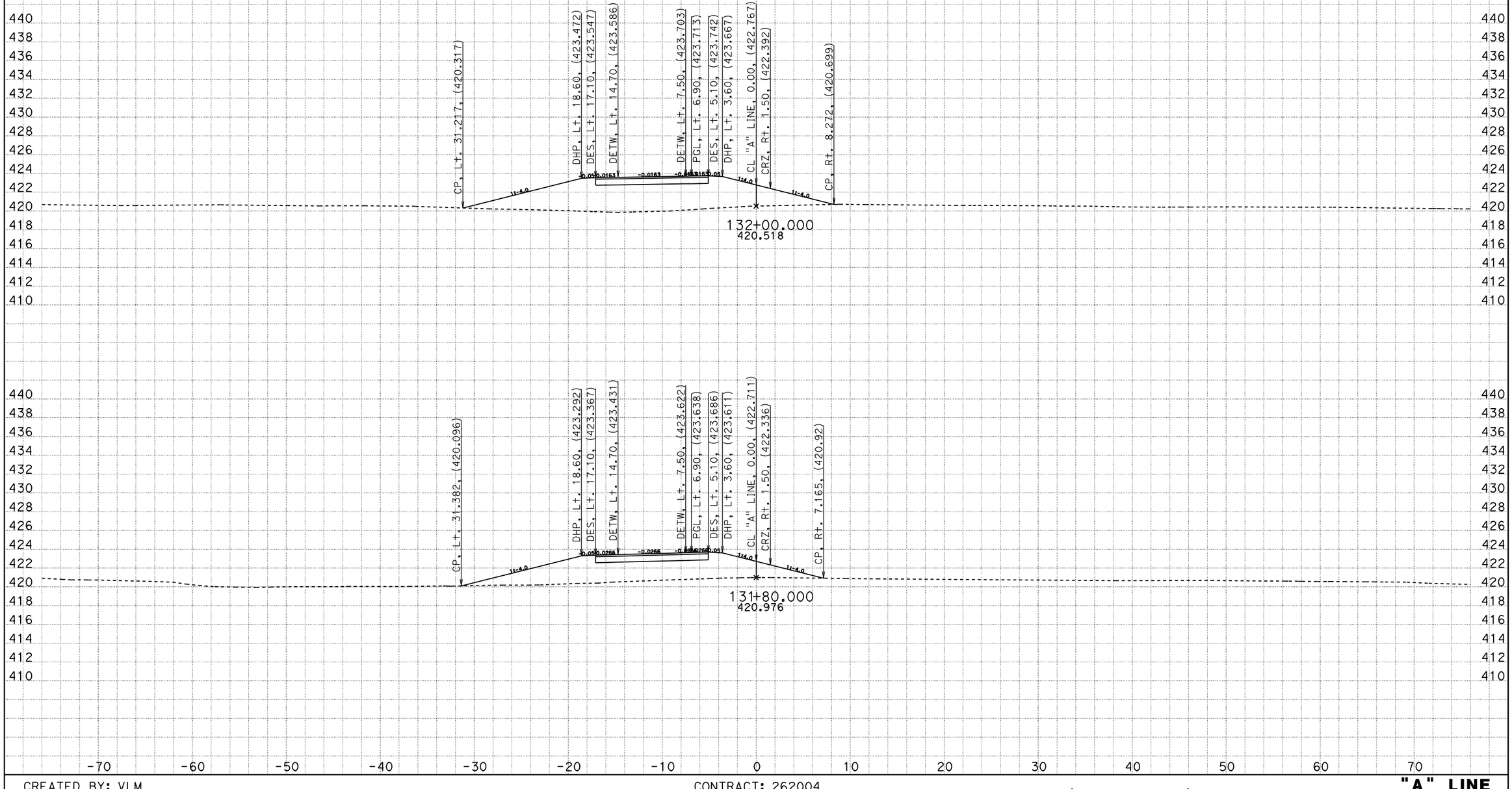

CREATED BY: VLM
DATE: 3/25/2011
KC Project: 0059
File: C:\proj\willits\A1\phase1\124_150_fin2.ear

CONTRACT: 262004
DIST/CO/RTE/KP: 01/MEN/101/KP R69.4 - KP R78.9
PROJECT ID: Willits Bypass

Scale Ratio: 1:200 Horiz.
1:200 Vert.
All Dimensions are Meters

"A" LINE CROSS SECTIONS

FOR EARTHWORK DEVELOPMENT ONLY

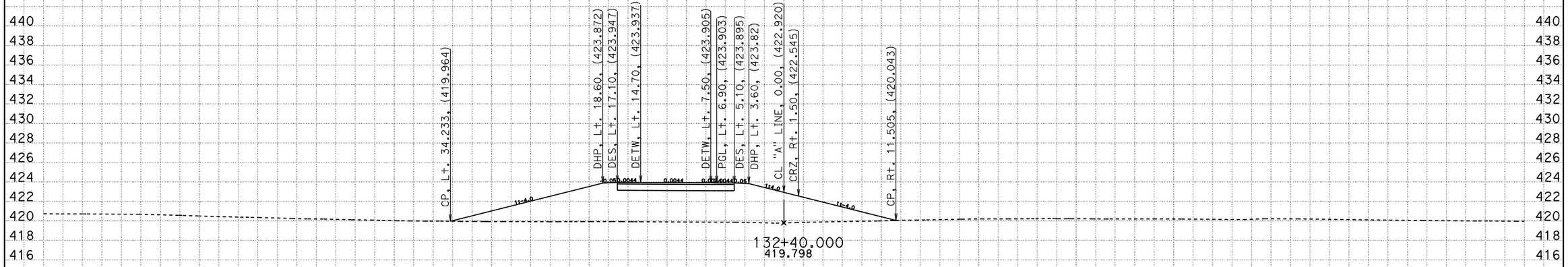

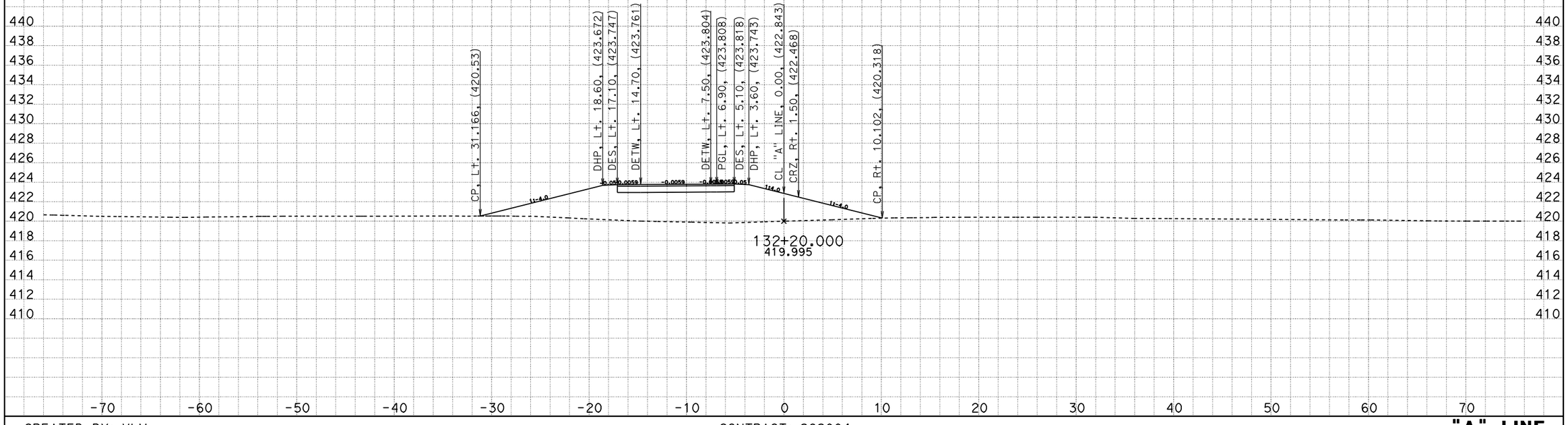

CREATED BY: VLM
DATE: 3/25/2011
KC Project: 0059
File: C:\proj\willits\A1\phase1\124_150_fin2.ear

CONTRACT: 262004
DIST/CO/RTE/KP: 01/MEN/101/KP R69.4 - KP R78.9
PROJECT ID: Willits Bypass

Scale Ratio: 1:200 Horiz.
1:200 Vert.
All Dimensions are Meters

"A" LINE
CROSS SECTIONS
SHEET 22 OF 65

FOR EARTHWORK DEVELOPMENT ONLY

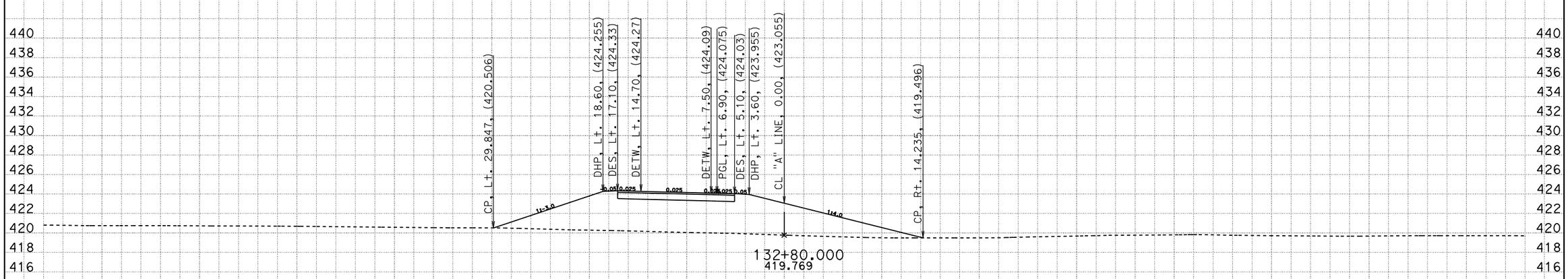

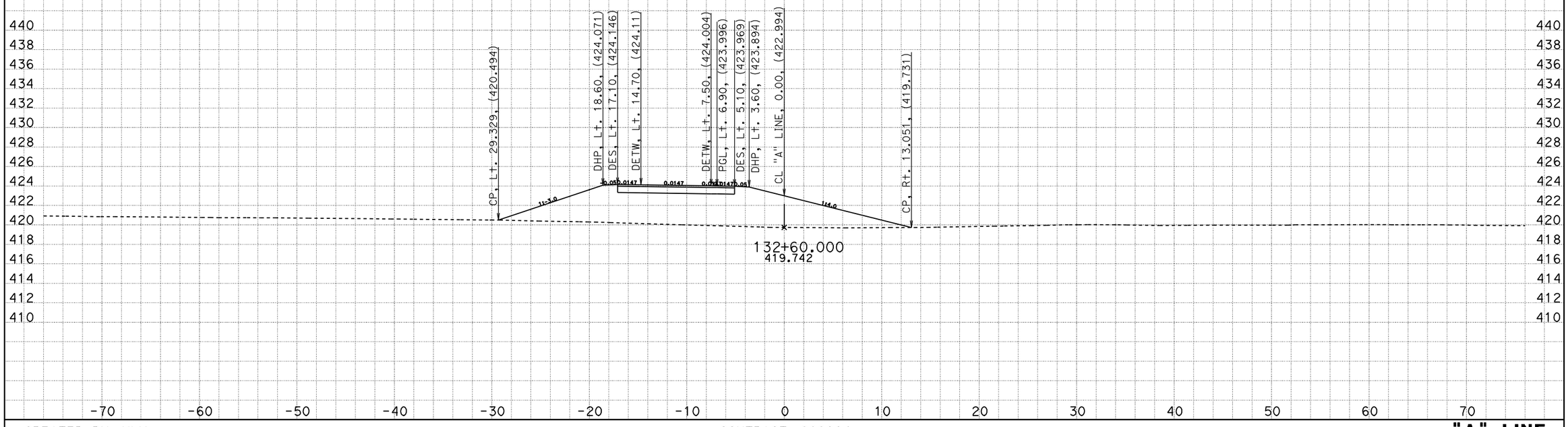

CREATED BY: VLM
DATE: 3/25/2011
KC Project: 0059

File: C:\proj\willits\A1\phase1\124_150_fin2.ear

CONTRACT: 262004
DIST/CO/RTE/KP: 01/MEN/101/KP R69.4 - KP R78.9
PROJECT ID: Willits Bypass

Scale Ratio: 1:200 Horiz.
1:200 Vert.

All Dimensions are Meters

"A" LINE
CROSS SECTIONS

FOR EARTHWORK DEVELOPMENT ONLY

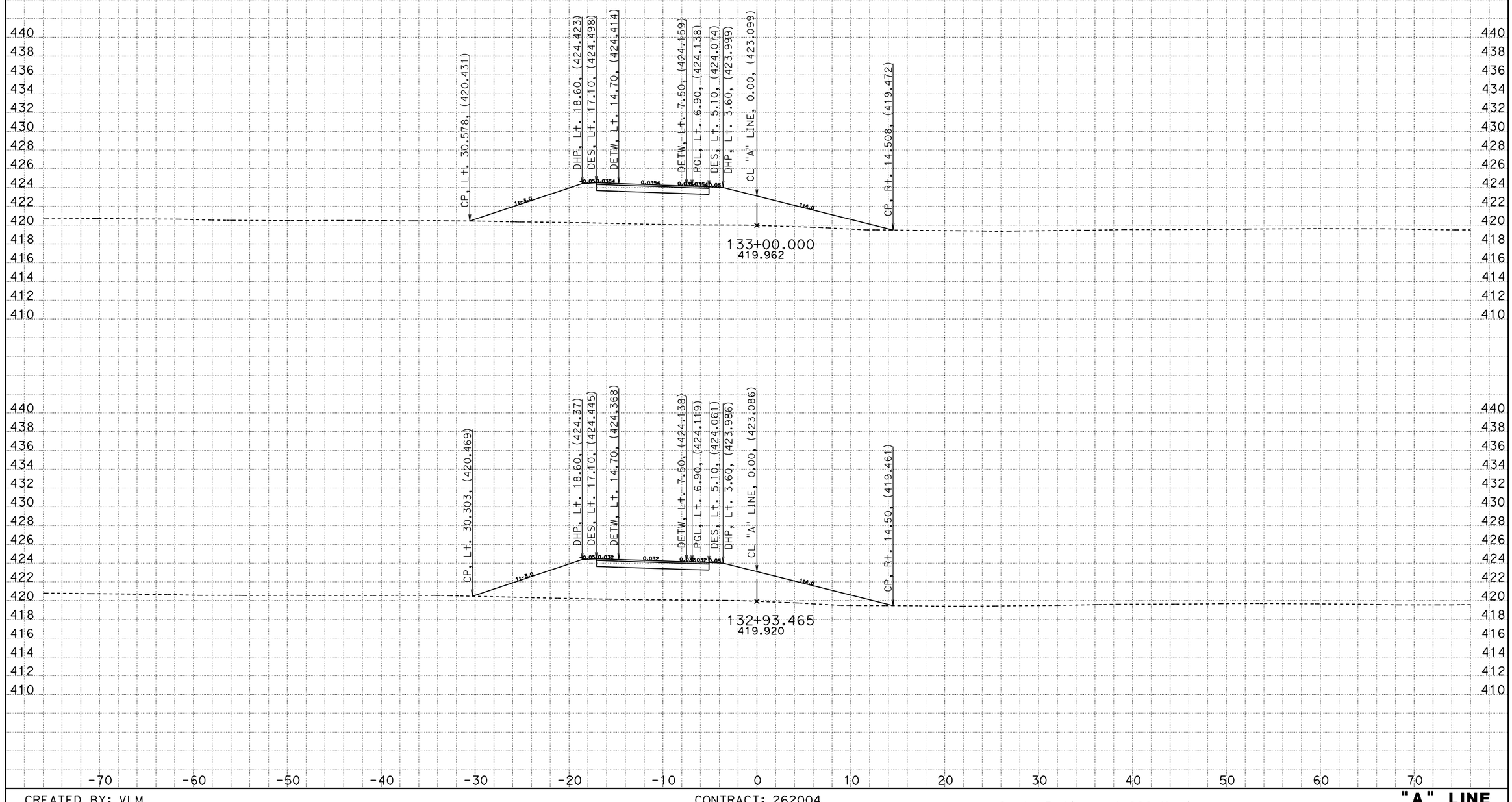

CREATED BY: VLM
DATE: 3/25/2011
KC Project: 0059
File: C:\proj\willits\A1\phase1\124_150_fin2.ear

CONTRACT: 262004
DIST/CO/RTE/KP: 01/MEN/101/KP R69.4 - KP R78.9
PROJECT ID: Willits Bypass

Scale Ratio: 1:200 Horiz.
1:200 Vert.
All Dimensions are Meters

"A" LINE CROSS SECTIONS

FOR EARTHWORK DEVELOPMENT ONLY

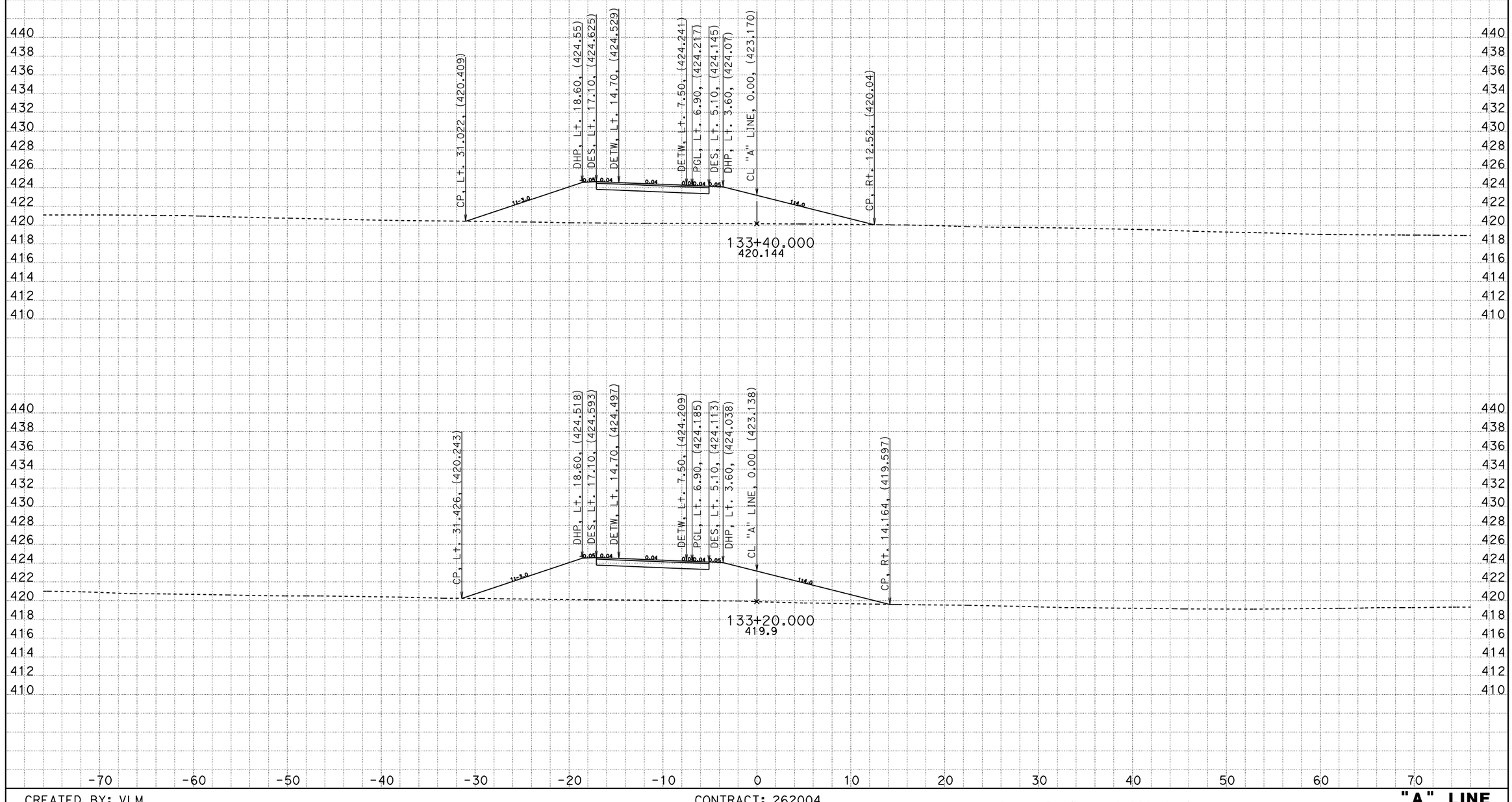

CREATED BY: VLM
DATE: 3/25/2011
KC Project: 0059
File: C:\proj\willits\A1\phase1\124_150_fin2.ear

CONTRACT: 262004
DIST/CO/RTE/KP: 01/MEN/101/KP R69.4 - KP R78.9
PROJECT ID: Willits Bypass

Scale Ratio: 1:200 Horiz.
1:200 Vert.
All Dimensions are Meters

"A" LINE CROSS SECTIONS
SHEET 25 OF 65

FOR EARTHWORK DEVELOPMENT ONLY

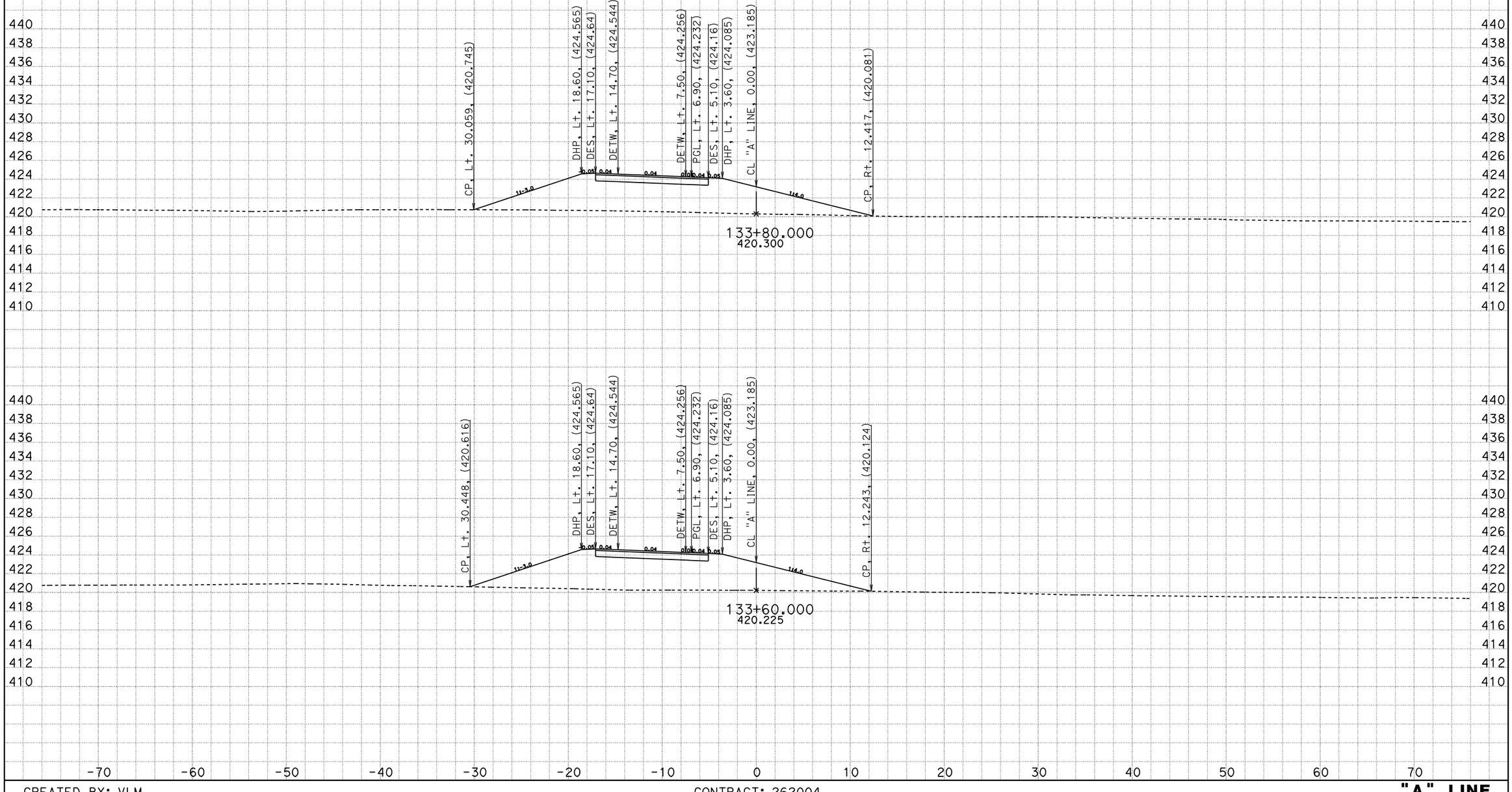

CREATED BY: VLM
DATE: 3/25/2011
KC Project: 0059
File: C:\proj\willits\A1\phase1\124_150_fin2.ear

CONTRACT: 262004
DIST/CO/RTE/KP: 01/MEN/101/KP R69.4 - KP R78.9
PROJECT ID: Willits Bypass

Scale Ratio: 1:200 Horiz.
1:200 Vert.
All Dimensions are Meters

"A" LINE
CROSS SECTIONS
SHEET 26 OF 65

FOR EARTHWORK DEVELOPMENT ONLY

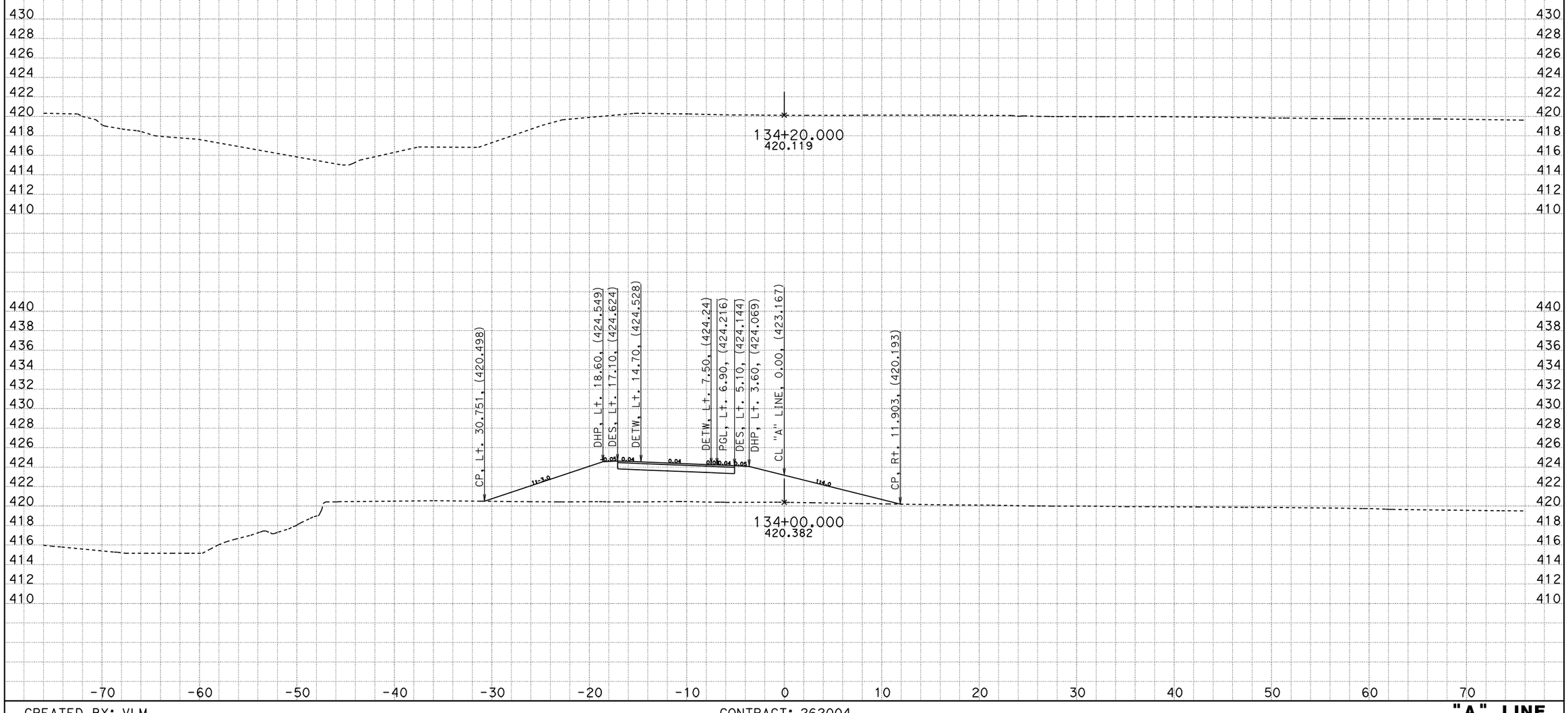

CREATED BY: VLM
DATE: 3/25/2011
KC Project: 0059 File: C:\proj\willits\A1\phase1\124_150_fin2.ear

CONTRACT: 262004
DIST/CO/RTE/KP: 01/MEN/101/KP R69.4 - KP R78.9
PROJECT ID: Willits Bypass

Scale Ratio: 1:200 Horiz.
1:200 Vert.
All Dimensions are Meters

"A" LINE CROSS SECTIONS

FOR EARTHWORK DEVELOPMENT ONLY

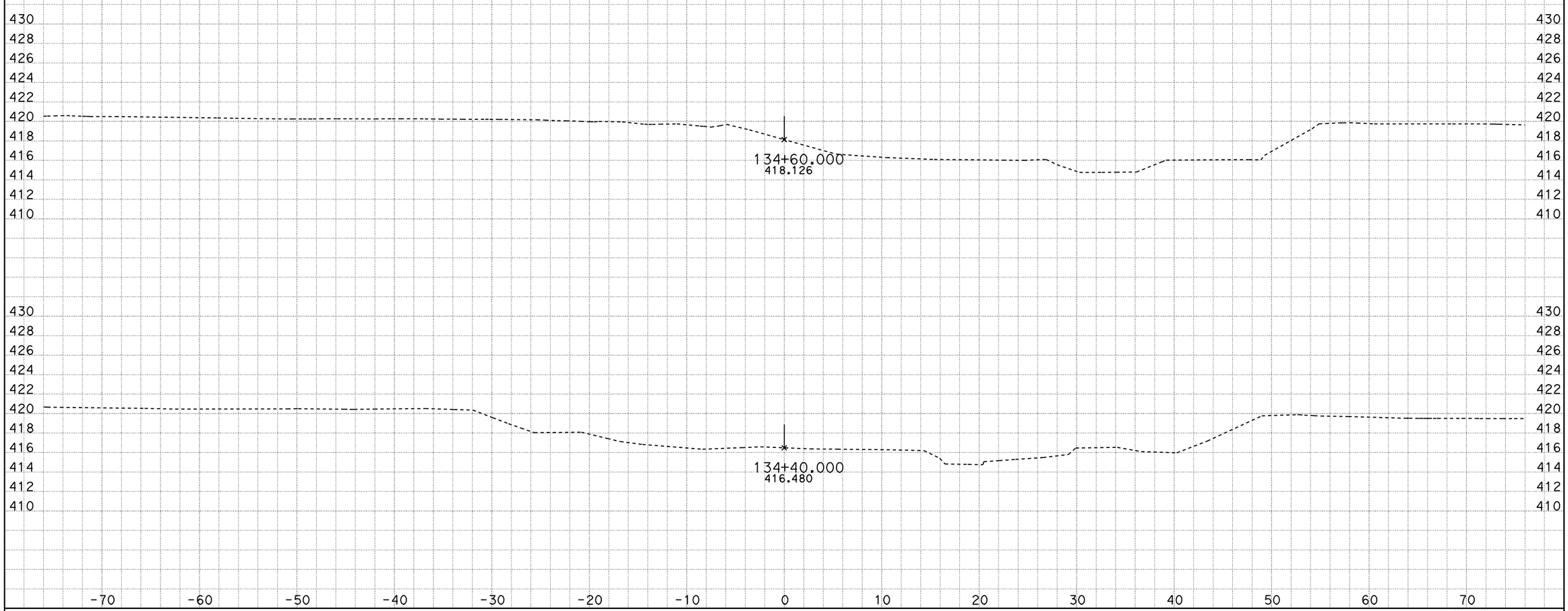

CREATED BY: VLM
DATE: 3/25/2011
KC Project: 0059
File: C:\proj\willits\A1\phase1\124_150_fin2.ear

CONTRACT: 262004
DIST/CO/RTE/KP: 01/MEN/101/KP R69.4 - KP R78.9
PROJECT ID: Willits Bypass

Scale Ratio: 1:200 Horiz.
1:200 Vert.
All Dimensions are Meters

"A" LINE CROSS SECTIONS

FOR EARTHWORK DEVELOPMENT ONLY

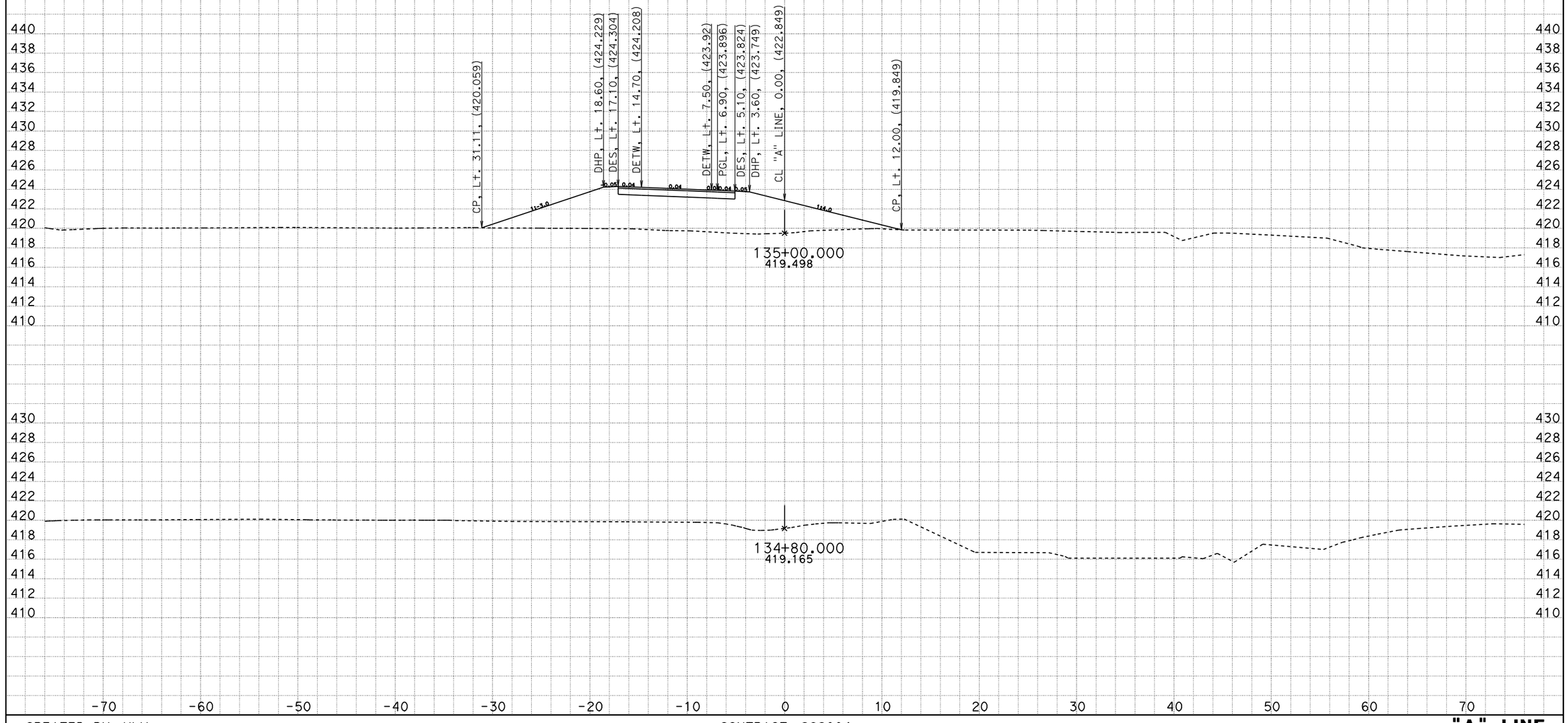

CREATED BY: VLM
DATE: 3/25/2011
KC Project: 0059
File: C:\proj\willits\A1\phase1\124_150_fin2.ear

CONTRACT: 262004
DIST/CO/RTE/KP: 01/MEN/101/KP R69.4 - KP R78.9
PROJECT ID: Willits Bypass

Scale Ratio: 1:200 Horiz.
1:200 Vert.
All Dimensions are Meters

"A" LINE CROSS SECTIONS

FOR EARTHWORK DEVELOPMENT ONLY

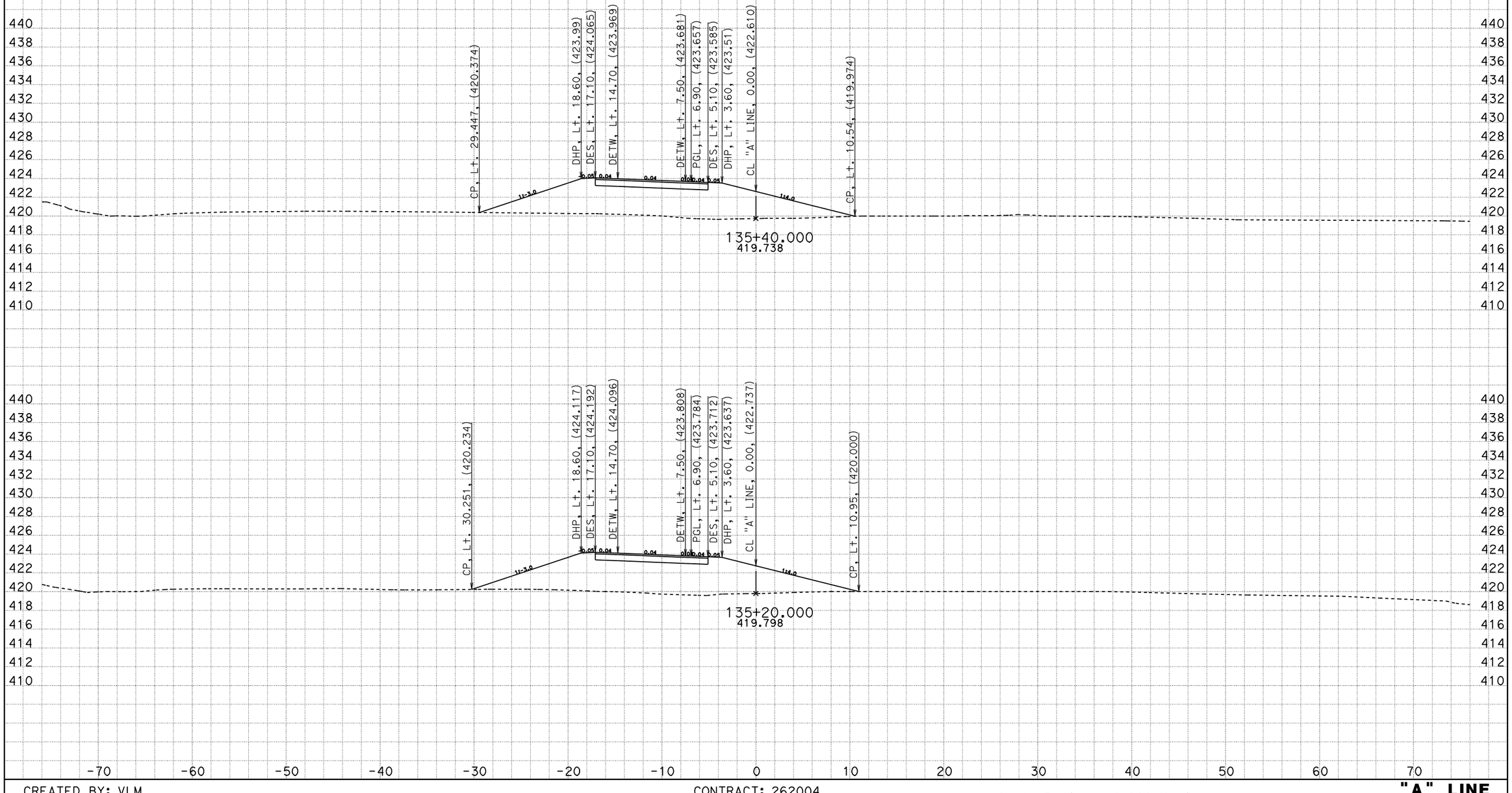

CREATED BY: VLM
DATE: 3/25/2011
KC Project: 0059
File: C:\proj\willits\A1\phase1\124_150_fin2.ear

CONTRACT: 262004
DIST/CO/RTE/KP: 01/MEN/101/KP R69.4 - KP R78.9
PROJECT ID: Willits Bypass

Scale Ratio: 1:200 Horiz.
1:200 Vert.
All Dimensions are Meters

"A" LINE
CROSS SECTIONS
SHEET 30 OF 65

FOR EARTHWORK DEVELOPMENT ONLY

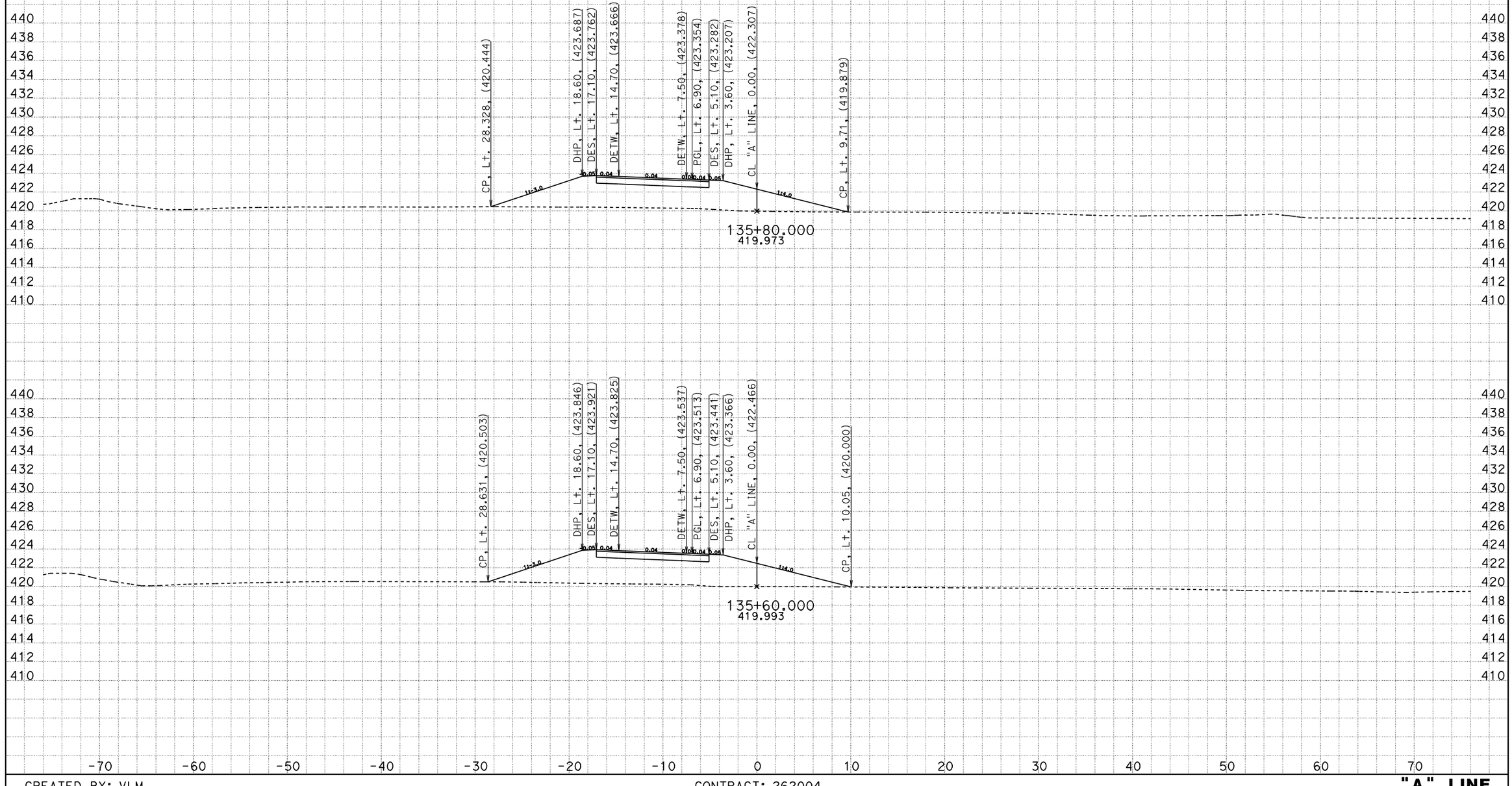

CREATED BY: VLM
DATE: 3/25/2011
KC Project: 0059
File: C:\proj\willits\A1\phase1\124_150_fin2.ear

CONTRACT: 262004
DIST/CO/RTE/KP: 01/MEN/101/KP R69.4 - KP R78.9
PROJECT ID: Willits Bypass

Scale Ratio: 1:200 Horiz.
1:200 Vert.
All Dimensions are Meters

"A" LINE CROSS SECTIONS

FOR EARTHWORK DEVELOPMENT ONLY

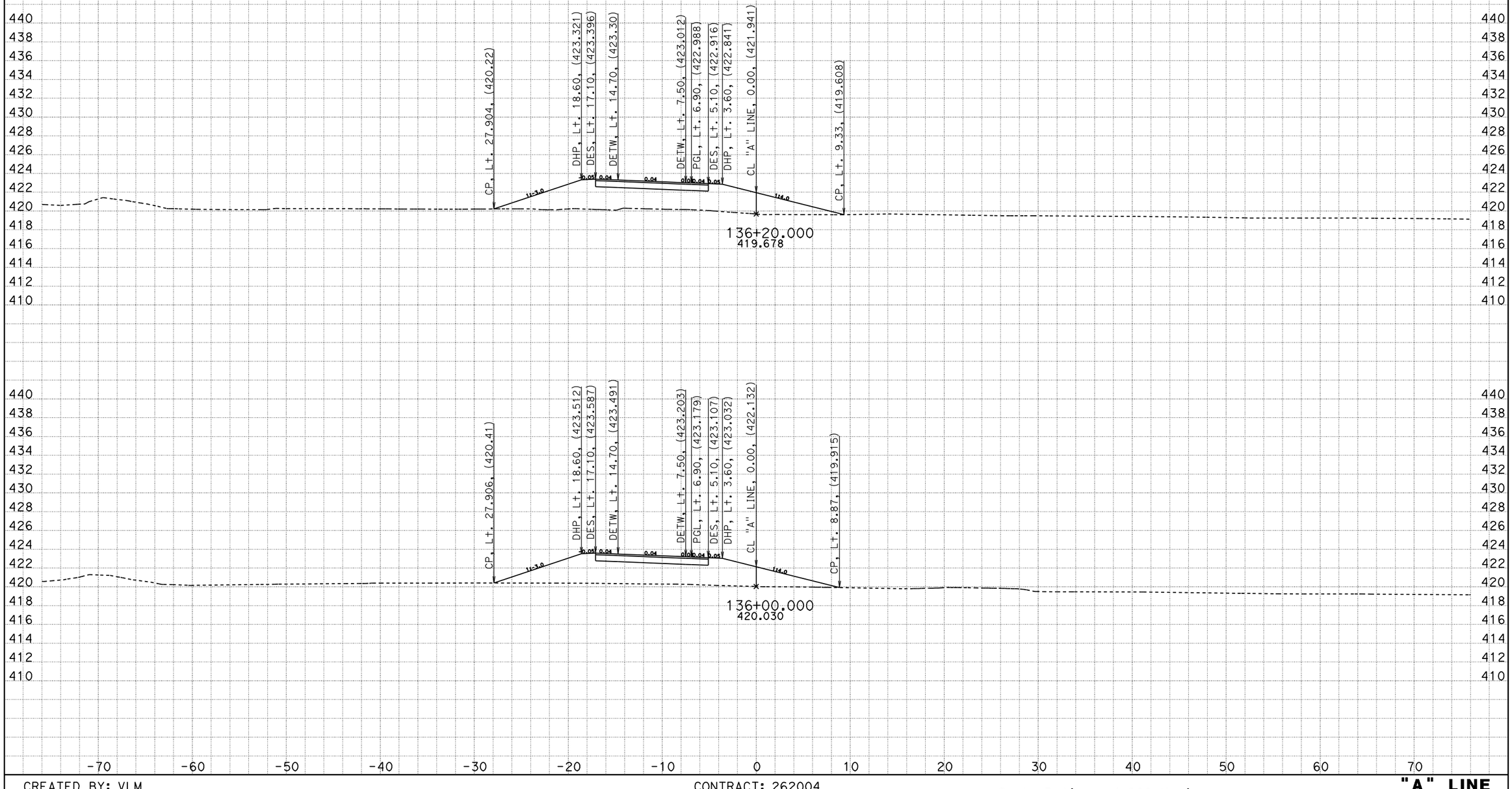

CREATED BY: VLM
DATE: 3/25/2011
KC Project: 0059
File: C:\proj\willits\A1\phase1\124_150_fin2.ear

CONTRACT: 262004
DIST/CO/RTE/KP: 01/MEN/101/KP R69.4 - KP R78.9
PROJECT ID: Willits Bypass

Scale Ratio: 1:200 Horiz.
1:200 Vert.
All Dimensions are Meters

"A" LINE CROSS SECTIONS

FOR EARTHWORK DEVELOPMENT ONLY

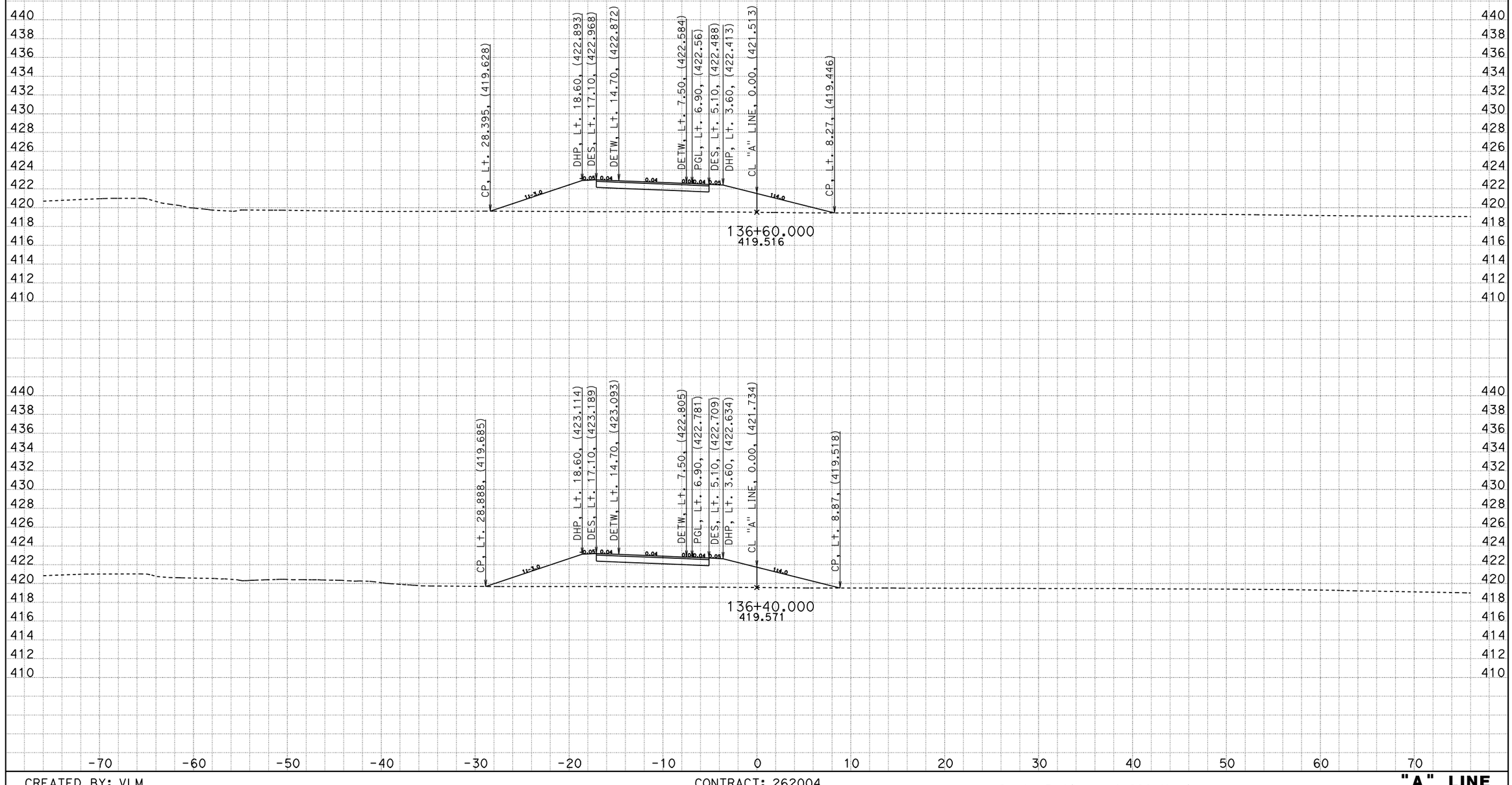

CREATED BY: VLM
DATE: 3/25/2011
KC Project: 0059
File: C:\proj\willits\A1\phase1\124_150_fin2.ear

CONTRACT: 262004
DIST/CO/RTE/KP: 01/MEN/101/KP R69.4 - KP R78.9
PROJECT ID: Willits Bypass

Scale Ratio: 1:200 Horiz.
1:200 Vert.
All Dimensions are Meters

"A" LINE CROSS SECTIONS

FOR EARTHWORK DEVELOPMENT ONLY

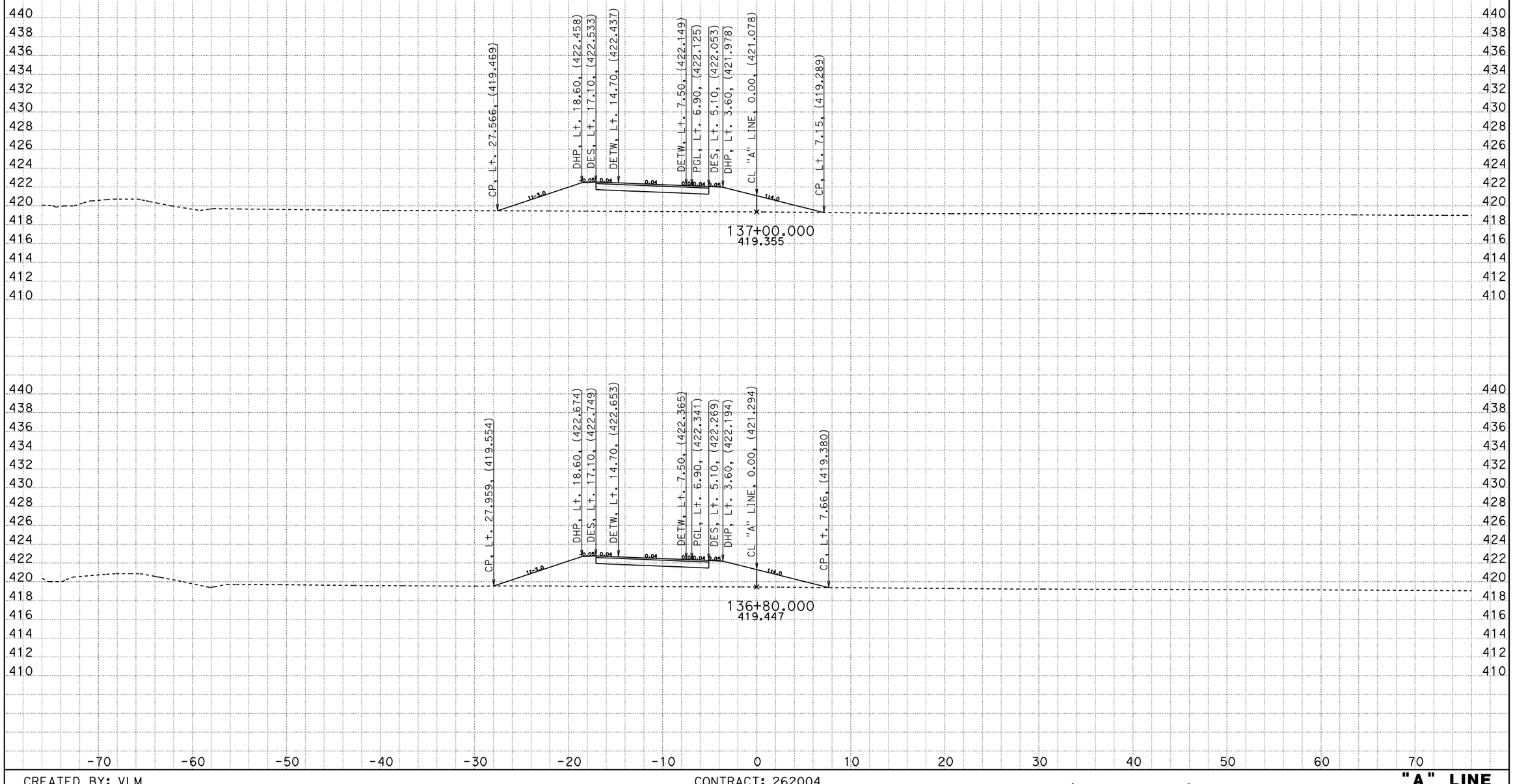

CREATED BY: VLM
DATE: 3/25/2011
KC Project: 0059
File: C:\proj\willits\A1\phase1\124_150_fin2.ear

CONTRACT: 262004
DIST/CO/RTE/KP: 01/MEN/101/KP R69.4 - KP R78.9
PROJECT ID: Willits Bypass

Scale Ratio: 1:200 Horiz.
1:200 Vert.
All Dimensions are Meters

"A" LINE CROSS SECTIONS

FOR EARTHWORK DEVELOPMENT ONLY

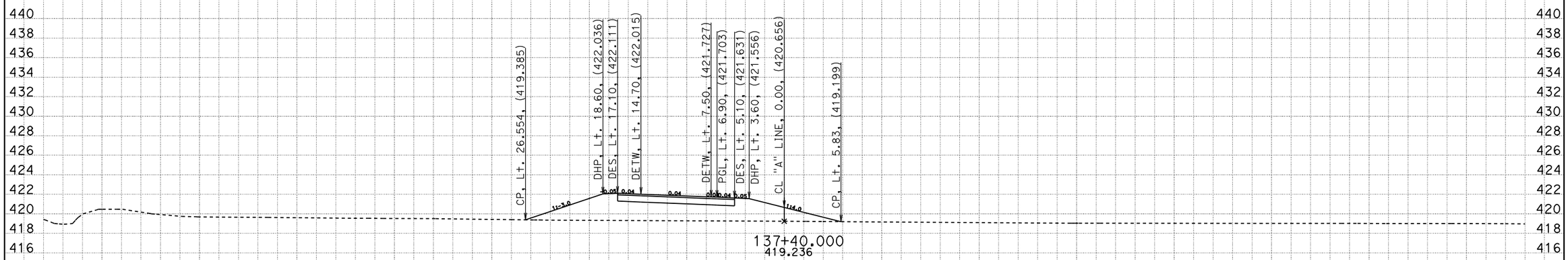

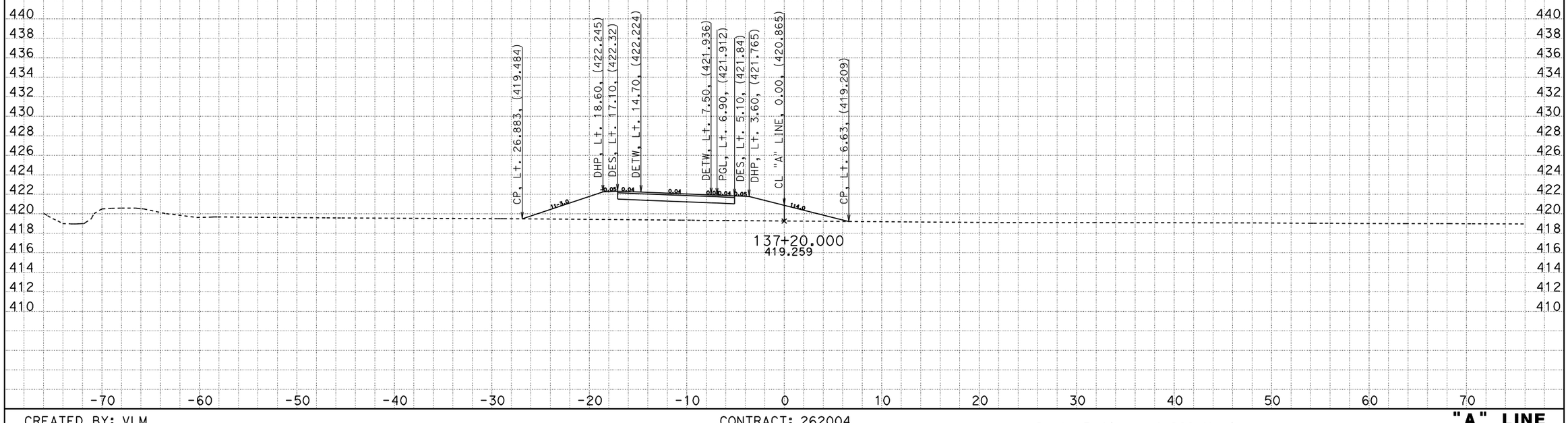

CREATED BY: VLM
DATE: 3/25/2011
KC Project: 0059
File: C:\proj\willits\A1\phase1\124_150_fin2.ear

CONTRACT: 262004
DIST/CO/RTE/KP: 01/MEN/101/KP R69.4 - KP R78.9
PROJECT ID: Willits Bypass

Scale Ratio: 1:200 Horiz.
1:200 Vert.
All Dimensions are Meters

"A" LINE
CROSS SECTIONS
SHEET 35 OF 65

FOR EARTHWORK DEVELOPMENT ONLY

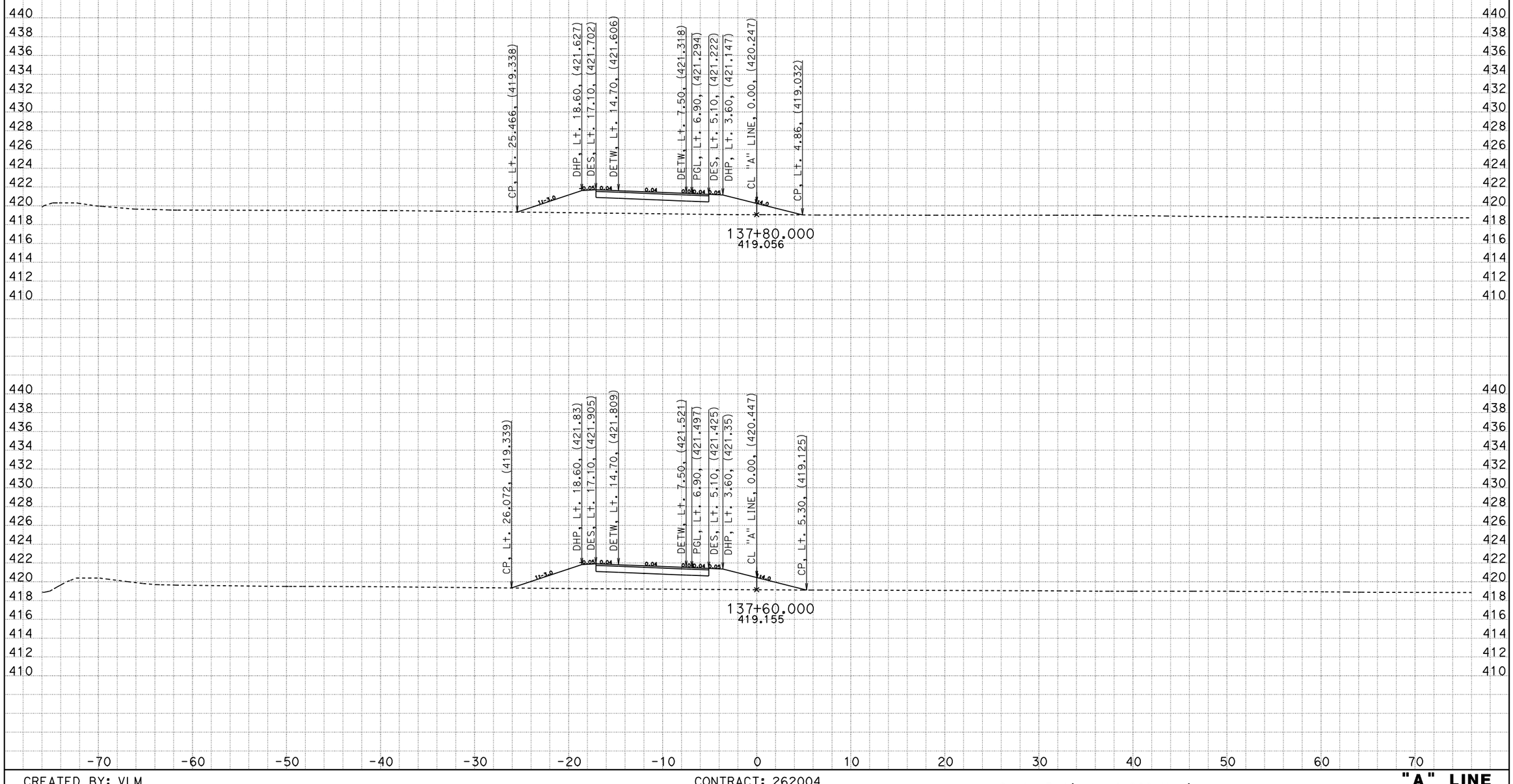

CREATED BY: VLM
DATE: 3/25/2011
KC Project: 0059 File: C:\proj\willits\A1\phase1\124_150_fin2.ear

CONTRACT: 262004
DIST/CO/RTE/KP: 01/MEN/101/KP R69.4 - KP R78.9
PROJECT ID: Willits Bypass

Scale Ratio: 1:200 Horiz.
1:200 Vert.
All Dimensions are Meters

"A" LINE CROSS SECTIONS

FOR EARTHWORK DEVELOPMENT ONLY

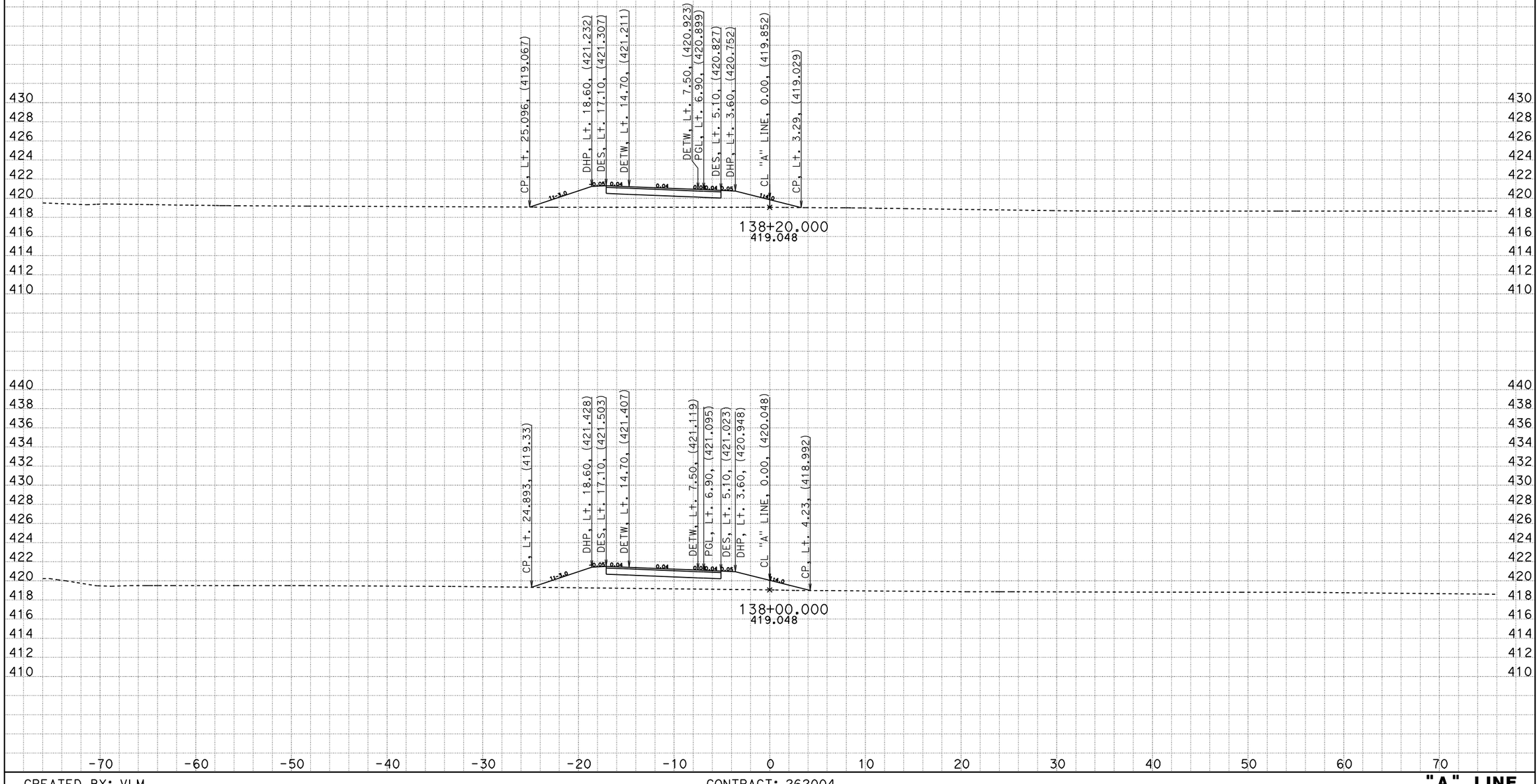

CREATED BY: VLM
DATE: 3/25/2011
KC Project: 0059 File: C:\proj\willits\A1\phase1\124_150_fin2.ear

CONTRACT: 262004
DIST/CO/RTE/KP: 01/MEN/101/KP R69.4 - KP R78.9
PROJECT ID: Willits Bypass

Scale Ratio: 1:200 Horiz.
1:200 Vert.
All Dimensions are Meters

"A" LINE CROSS SECTIONS

FOR EARTHWORK DEVELOPMENT ONLY

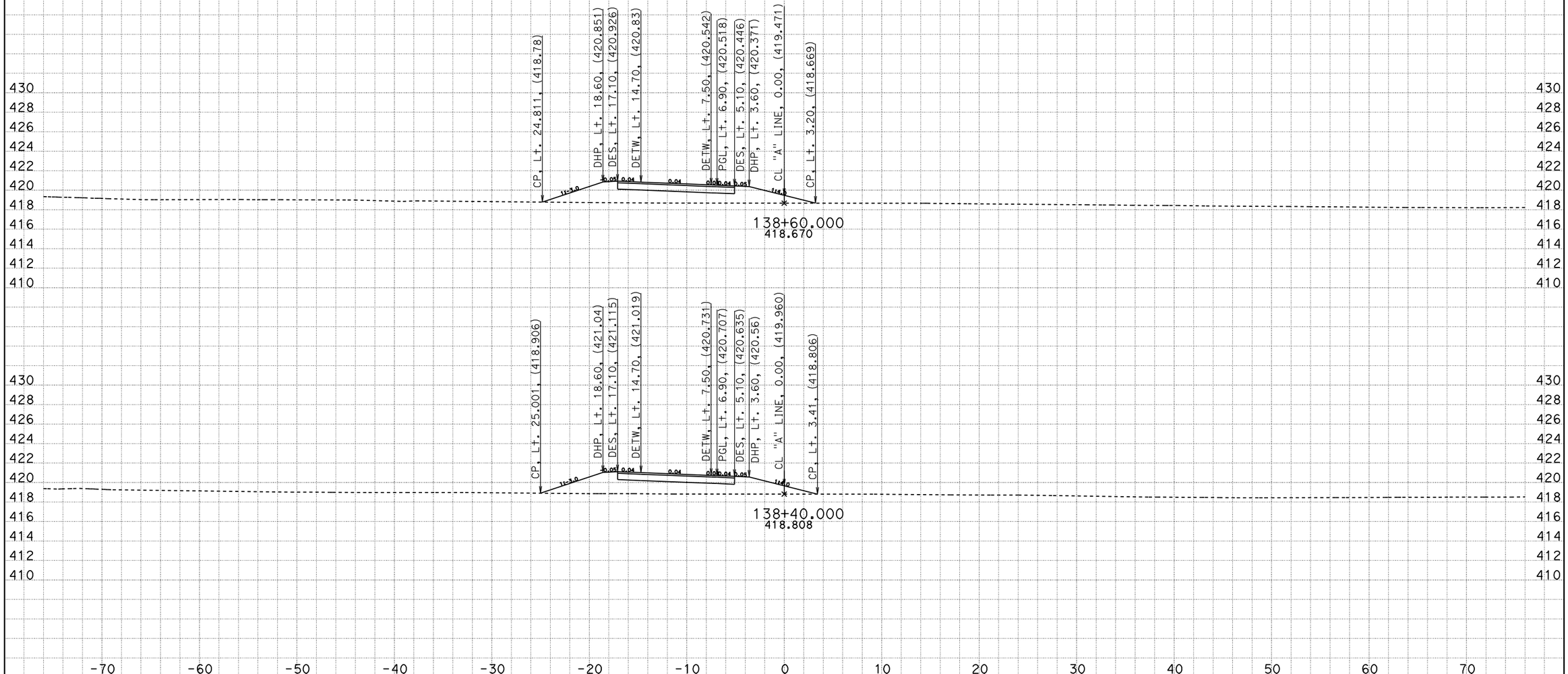

CREATED BY: VLM
DATE: 3/25/2011
KC Project: 0059
File: C:\proj\willits\A1\phase1\124_150_fin2.ear

CONTRACT: 262004
DIST/CO/RTE/KP: 01/MEN/101/KP R69.4 - KP R78.9
PROJECT ID: Willits Bypass

Scale Ratio: 1:200 Horiz.
1:200 Vert.
All Dimensions are Meters

"A" LINE
CROSS SECTIONS
SHEET 38 OF 65

FOR EARTHWORK DEVELOPMENT ONLY

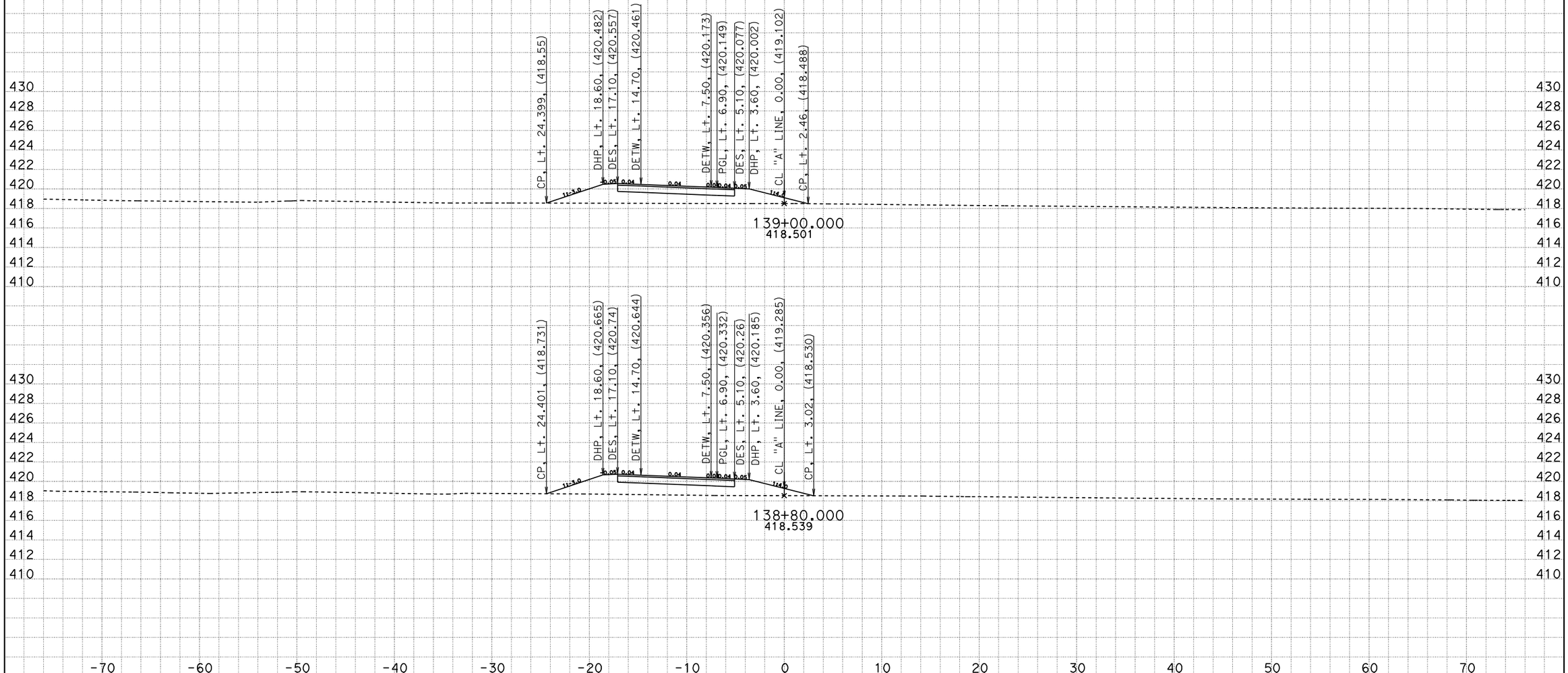

CREATED BY: VLM
DATE: 3/25/2011
KC Project: 0059
File: C:\proj\willits\A1\phase1\124_150_fin2.ear

CONTRACT: 262004
DIST/CO/RTE/KP: 01/MEN/101/KP R69.4 - KP R78.9
PROJECT ID: Willits Bypass

Scale Ratio: 1:200 Horiz.
1:200 Vert.
All Dimensions are Meters

"A" LINE CROSS SECTIONS
SHEET 39 OF 65

FOR EARTHWORK DEVELOPMENT ONLY

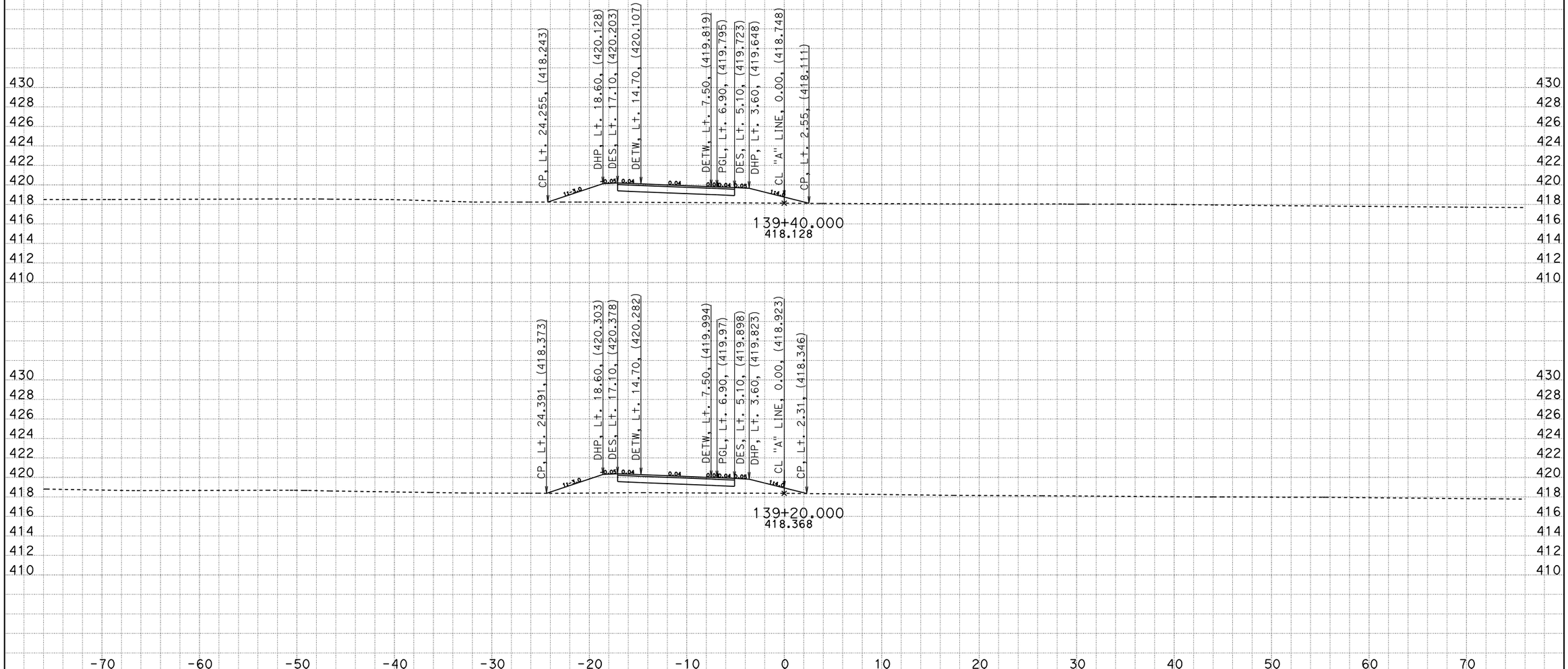

CREATED BY: VLM
DATE: 3/25/2011
KC Project: 0059
File: C:\proj\willits\A1\phase1\124_150_fin2.ear

CONTRACT: 262004
DIST/CO/RTE/KP: 01/MEN/101/KP R69.4 - KP R78.9
PROJECT ID: Willits Bypass

Scale Ratio: 1:200 Horiz.
1:200 Vert.
All Dimensions are Meters

"A" LINE CROSS SECTIONS
SHEET 40 OF 65

FOR EARTHWORK DEVELOPMENT ONLY

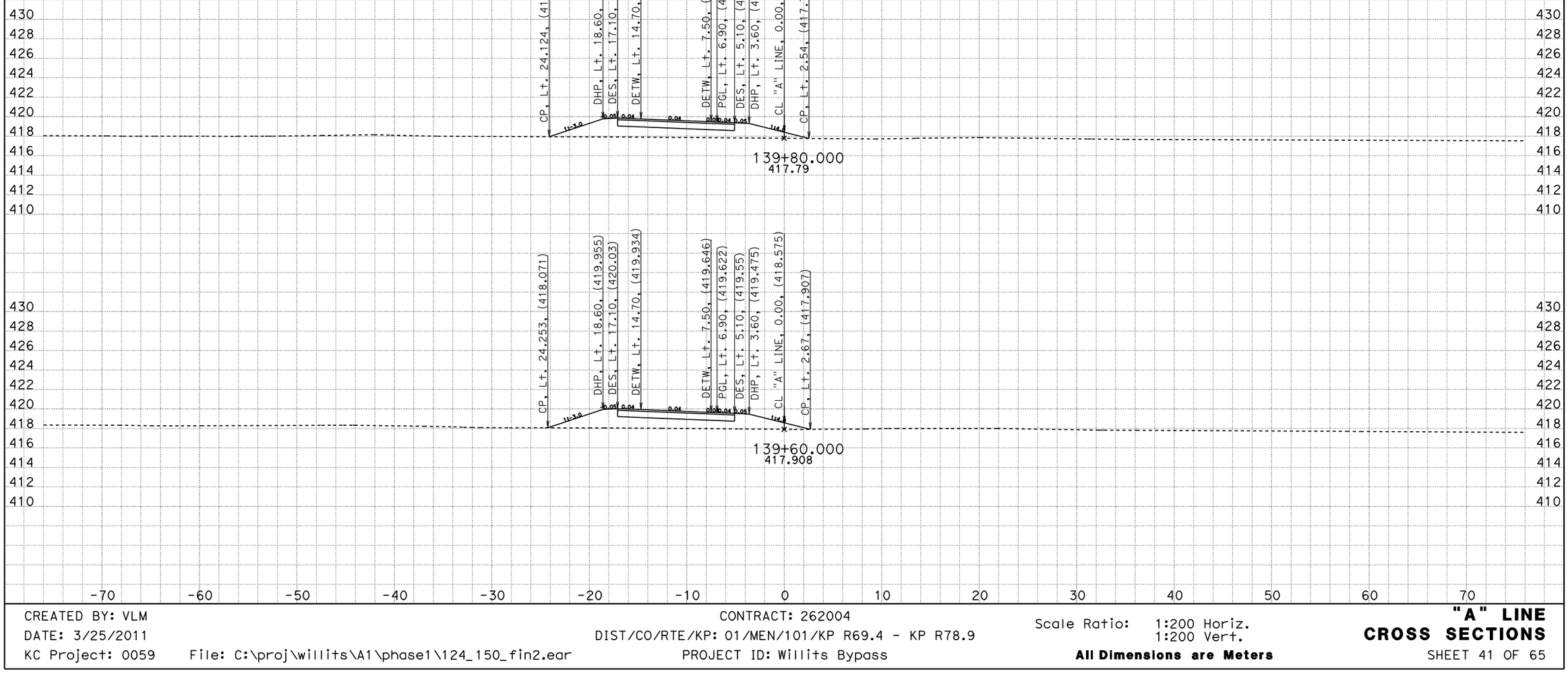

CREATED BY: VLM
DATE: 3/25/2011
KC Project: 0059
File: C:\proj\willits\A1\phase1\124_150_fin2.ear

CONTRACT: 262004
DIST/CO/RTE/KP: 01/MEN/101/KP R69.4 - KP R78.9
PROJECT ID: Willits Bypass

Scale Ratio: 1:200 Horiz.
1:200 Vert.
All Dimensions are Meters

"A" LINE CROSS SECTIONS
SHEET 41 OF 65

FOR EARTHWORK DEVELOPMENT ONLY

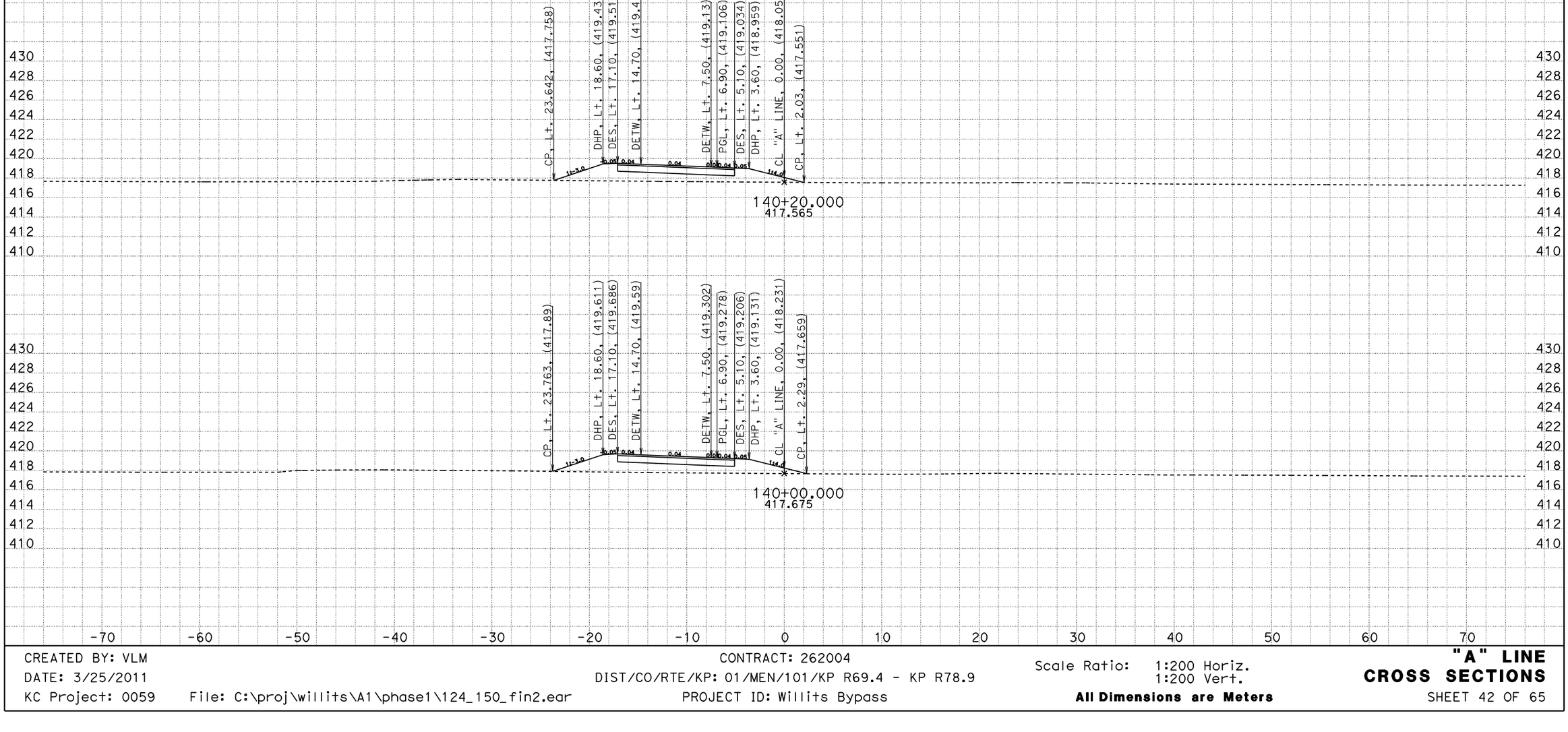

CREATED BY: VLM
DATE: 3/25/2011
KC Project: 0059
File: C:\proj\willits\A1\phase1\124_150_fin2.ear

CONTRACT: 262004
DIST/CO/RTE/KP: 01/MEN/101/KP R69.4 - KP R78.9
PROJECT ID: Willits Bypass

Scale Ratio: 1:200 Horiz.
1:200 Vert.
All Dimensions are Meters

"A" LINE CROSS SECTIONS
SHEET 42 OF 65

FOR EARTHWORK DEVELOPMENT ONLY

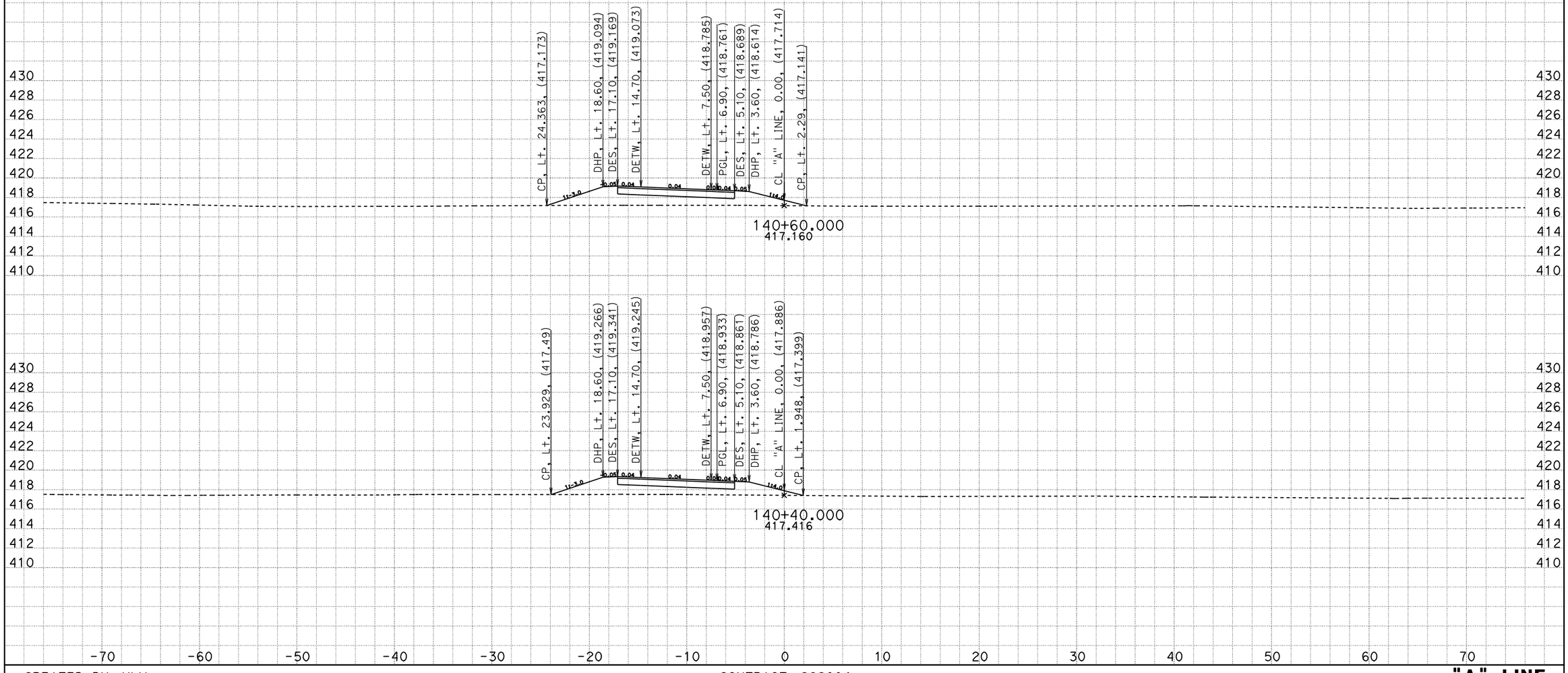

CREATED BY: VLM
DATE: 3/25/2011
KC Project: 0059
File: C:\proj\willits\A1\phase1\124_150_fin2.ear

CONTRACT: 262004
DIST/CO/RTE/KP: 01/MEN/101/KP R69.4 - KP R78.9
PROJECT ID: Willits Bypass

Scale Ratio: 1:200 Horiz.
1:200 Vert.
All Dimensions are Meters

"A" LINE CROSS SECTIONS

FOR EARTHWORK DEVELOPMENT ONLY

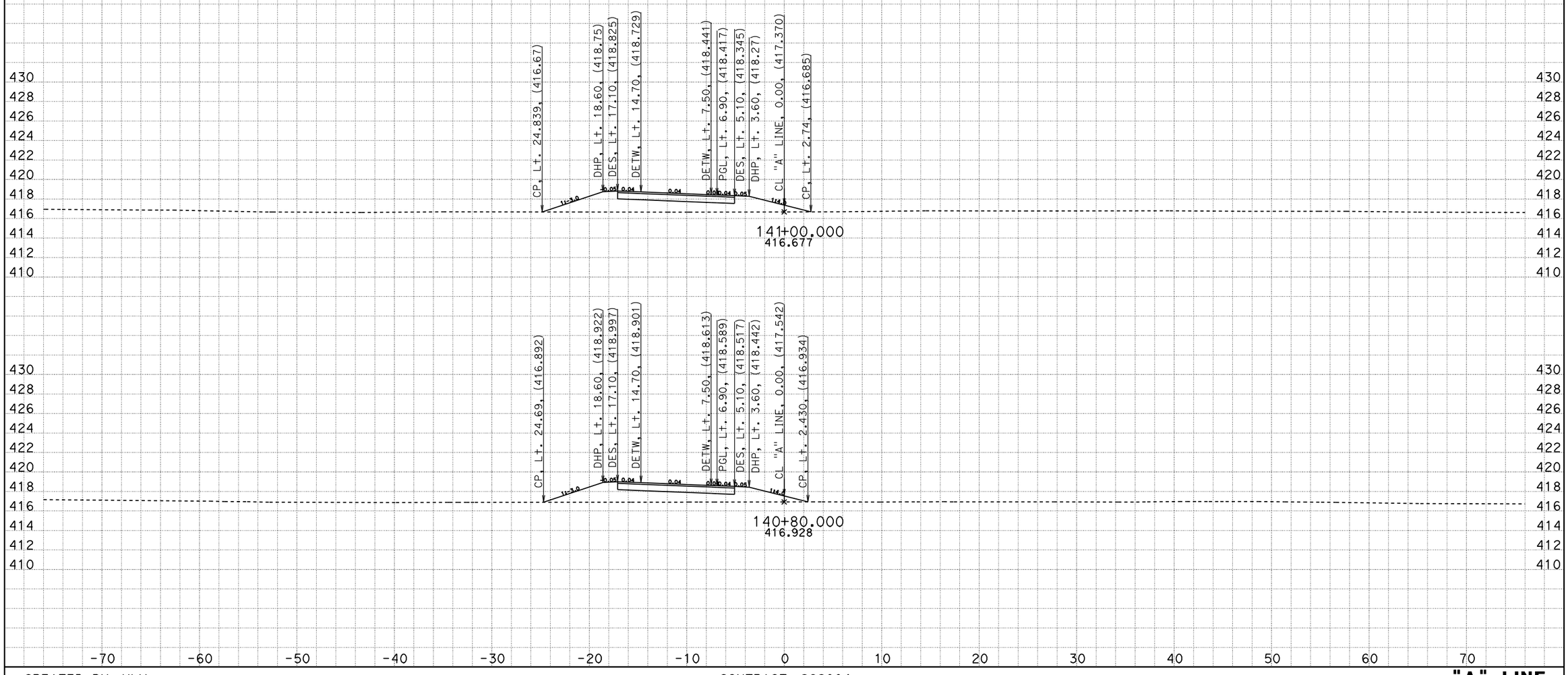

CREATED BY: VLM
DATE: 3/25/2011
KC Project: 0059
File: C:\proj\willits\A1\phase1\124_150_fin2.ear

CONTRACT: 262004
DIST/CO/RTE/KP: 01/MEN/101/KP R69.4 - KP R78.9
PROJECT ID: Willits Bypass

Scale Ratio: 1:200 Horiz.
1:200 Vert.
All Dimensions are Meters

"A" LINE CROSS SECTIONS

FOR EARTHWORK DEVELOPMENT ONLY

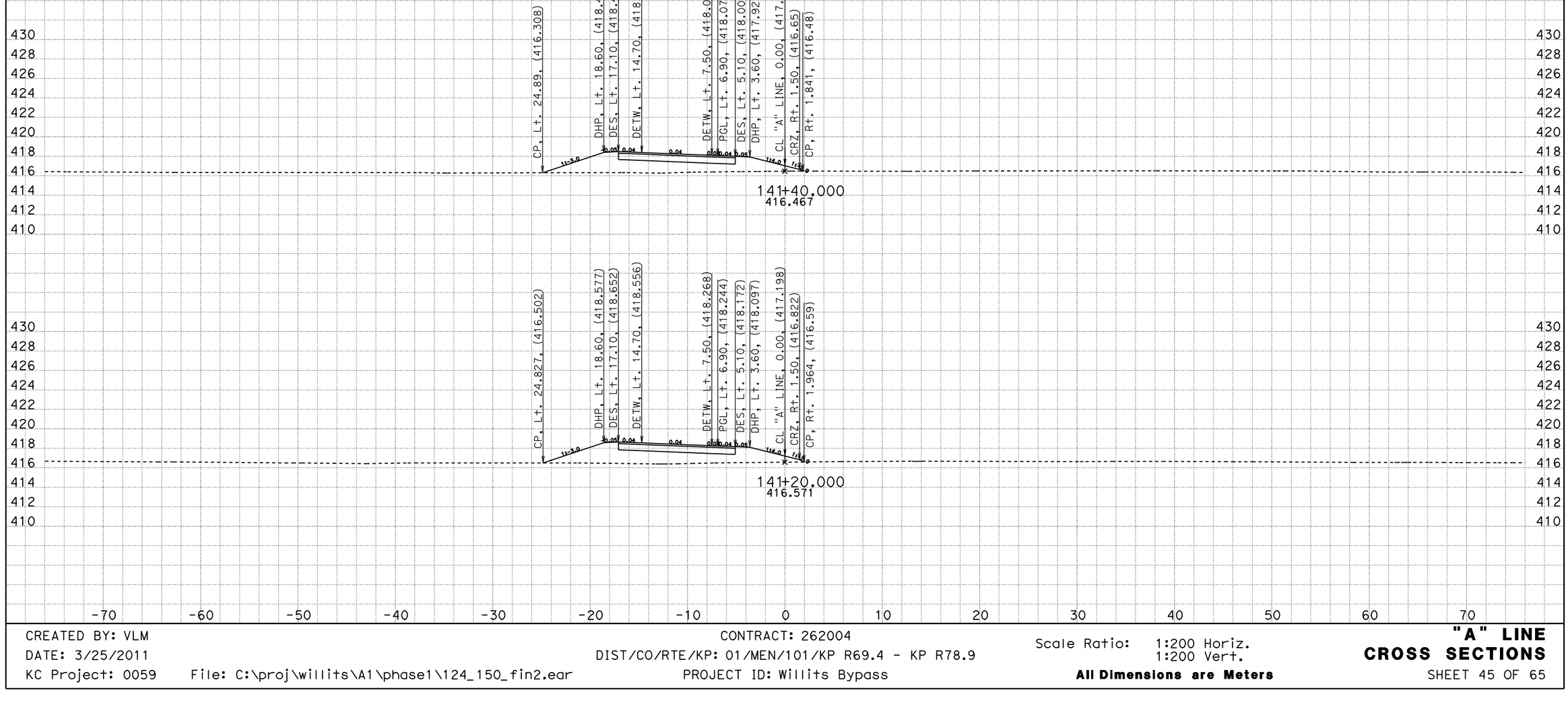

CREATED BY: VLM
DATE: 3/25/2011
KC Project: 0059
File: C:\proj\willits\A1\phase1\124_150_fin2.ear

CONTRACT: 262004
DIST/CO/RTE/KP: 01/MEN/101/KP R69.4 - KP R78.9
PROJECT ID: Willits Bypass

Scale Ratio: 1:200 Horiz.
1:200 Vert.
All Dimensions are Meters

"A" LINE
CROSS SECTIONS
SHEET 45 OF 65

FOR EARTHWORK DEVELOPMENT ONLY

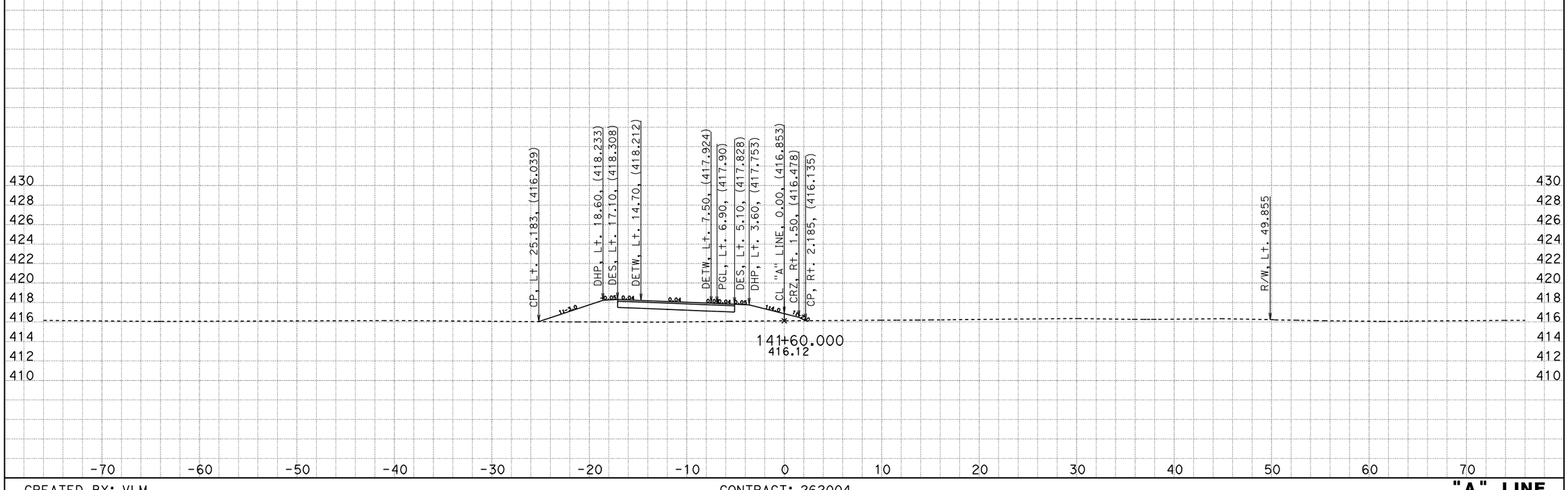

CREATED BY: VLM
DATE: 3/25/2011
KC Project: 0059
File: C:\proj\willits\A1\phase1\124_150_fin2.ear

CONTRACT: 262004
DIST/CO/RTE/KP: 01/MEN/101/KP R69.4 - KP R78.9
PROJECT ID: Willits Bypass

Scale Ratio: 1:200 Horiz.
1:200 Vert.
All Dimensions are Meters

"A" LINE
CROSS SECTIONS

FOR EARTHWORK DEVELOPMENT ONLY

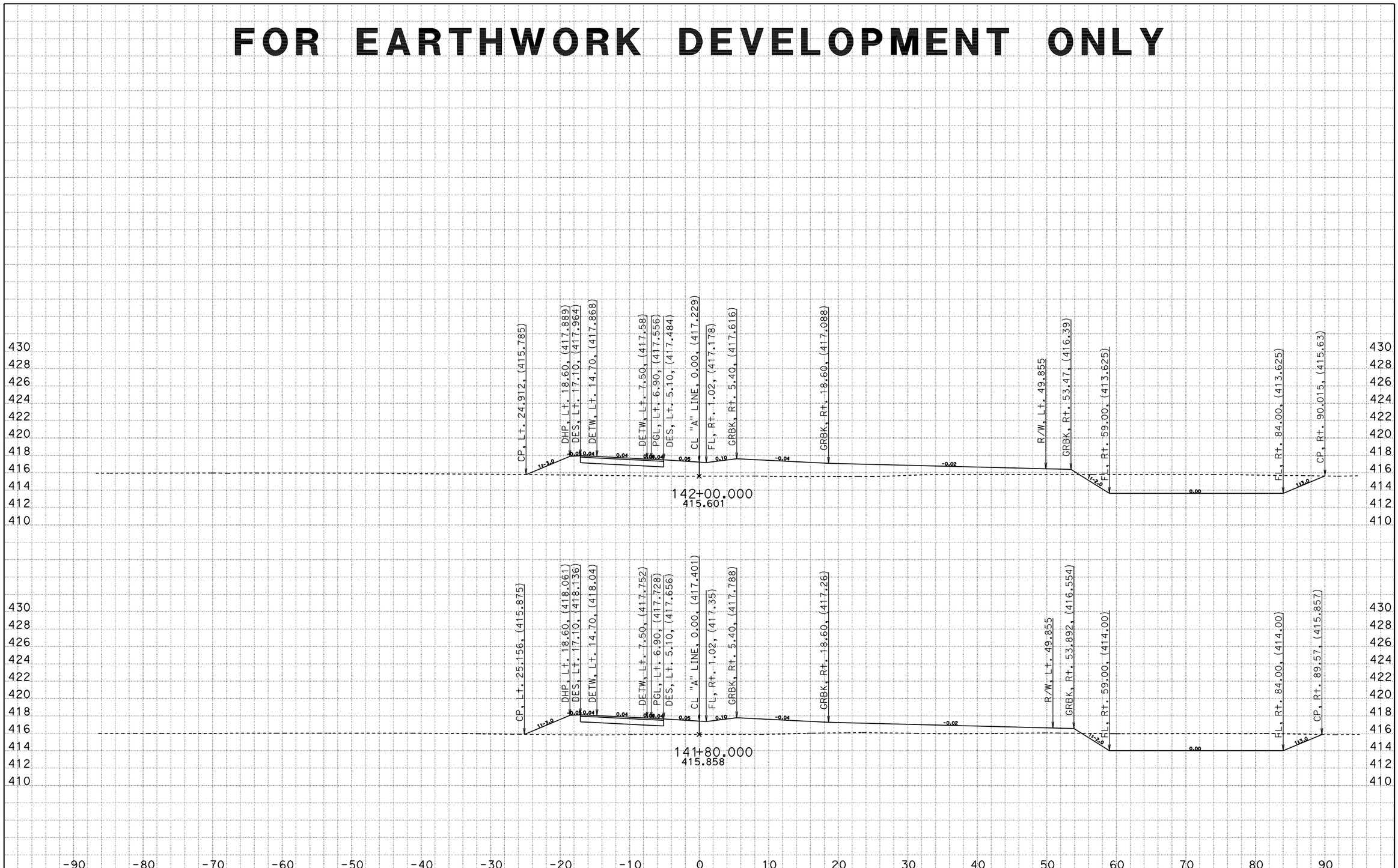

CREATED BY: VLM
DATE: 4/6/2012
KC Project: 0059 File: C:\proj\willits\A1\phase1\124_150_fin2.ear

CONTRACT: 262004
DIST/CO/RTE/KP: 01/MEN/101/KP R69.4 - KP R78.9
PROJECT ID: Willits Bypass

Scale Ratio: 1:250 Horiz.
1:200 Vert.
All Dimensions are Meters

"A" LINE CROSS SECTIONS

SHEET 47 OF 65

FOR EARTHWORK DEVELOPMENT ONLY

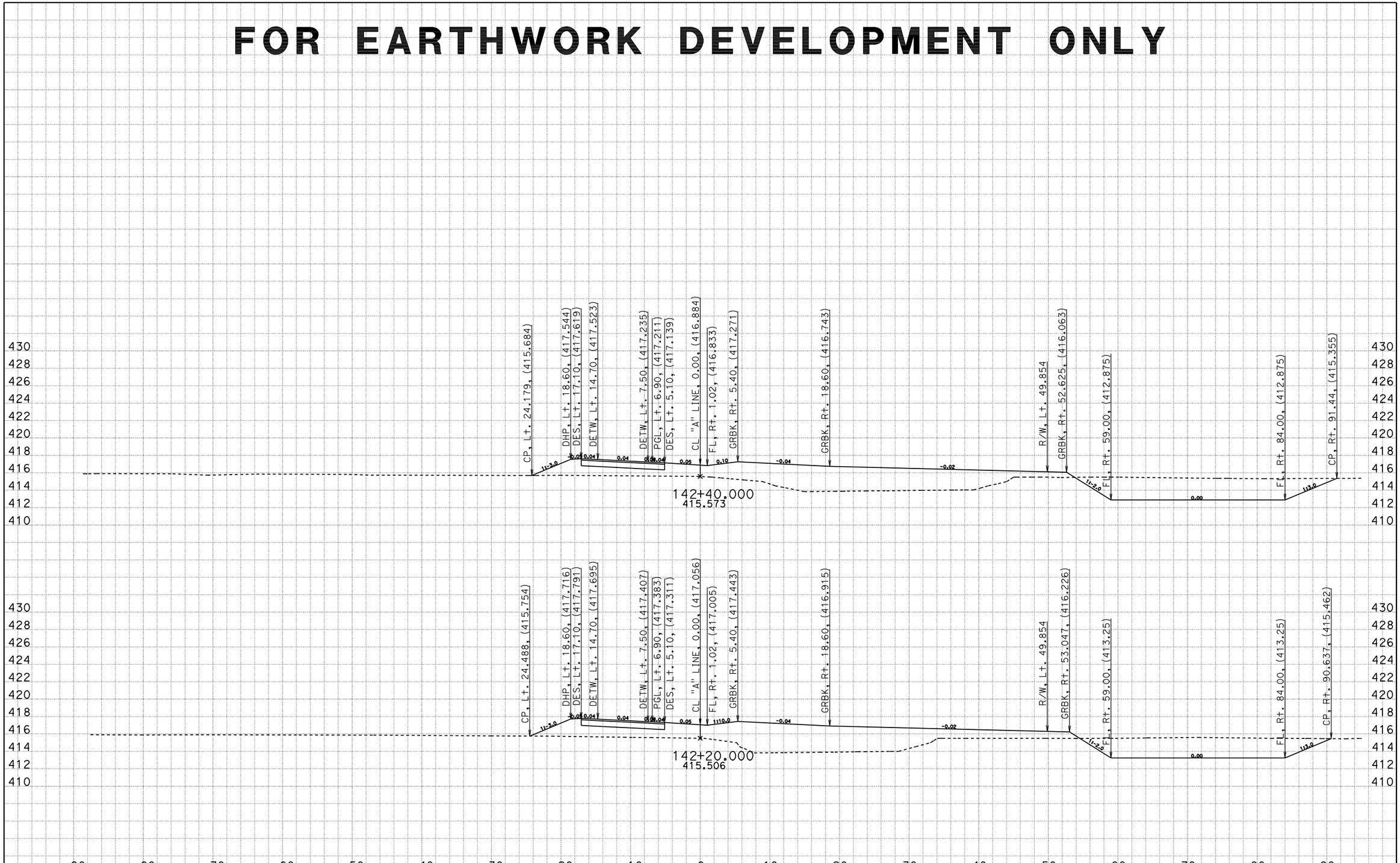

CREATED BY: VLM
DATE: 4/6/2012
KC Project: 0059
File: C:\proj\willits\A1\phase1\124_150_fin2.ear

CONTRACT: 262004
DIST/CO/RTE/KP: 01/MEN/101/KP R69.4 - KP R78.9
PROJECT ID: Willits Bypass

Scale Ratio: 1:250 Horiz.
1:200 Vert.
All Dimensions are Meters

"A" LINE CROSS SECTIONS

FOR EARTHWORK DEVELOPMENT ONLY

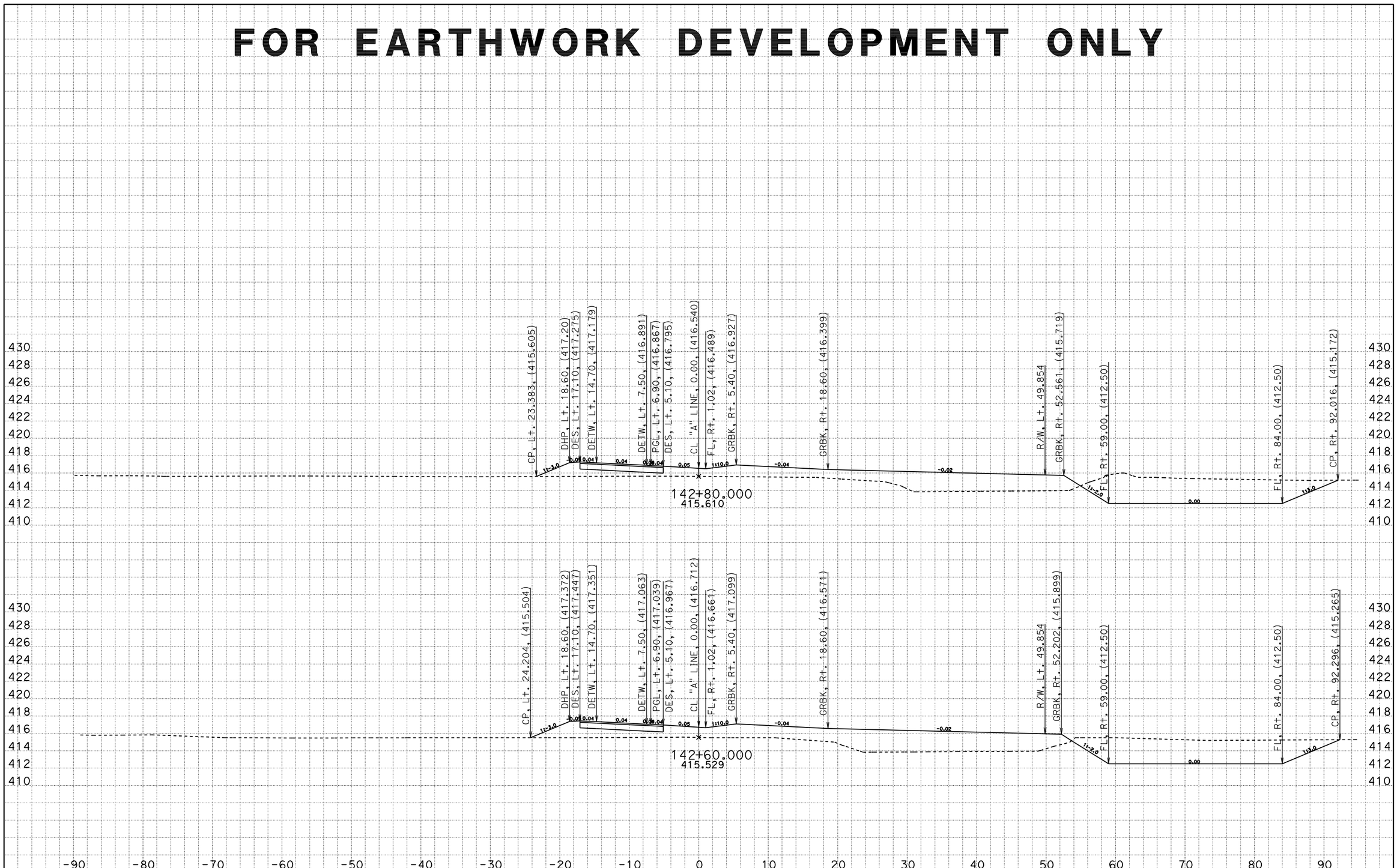

CREATED BY: VLM
DATE: 4/6/2012
KC Project: 0059 File: C:\proj\willits\A1\phase1\124_150_fin2.ear

CONTRACT: 262004
DIST/CO/RTE/KP: 01/MEN/101/KP R69.4 - KP R78.9
PROJECT ID: Willits Bypass

Scale Ratio: 1:250 Horiz.
1:200 Vert.
All Dimensions are Meters

"A" LINE CROSS SECTIONS

SHEET 49 OF 65

FOR EARTHWORK DEVELOPMENT ONLY

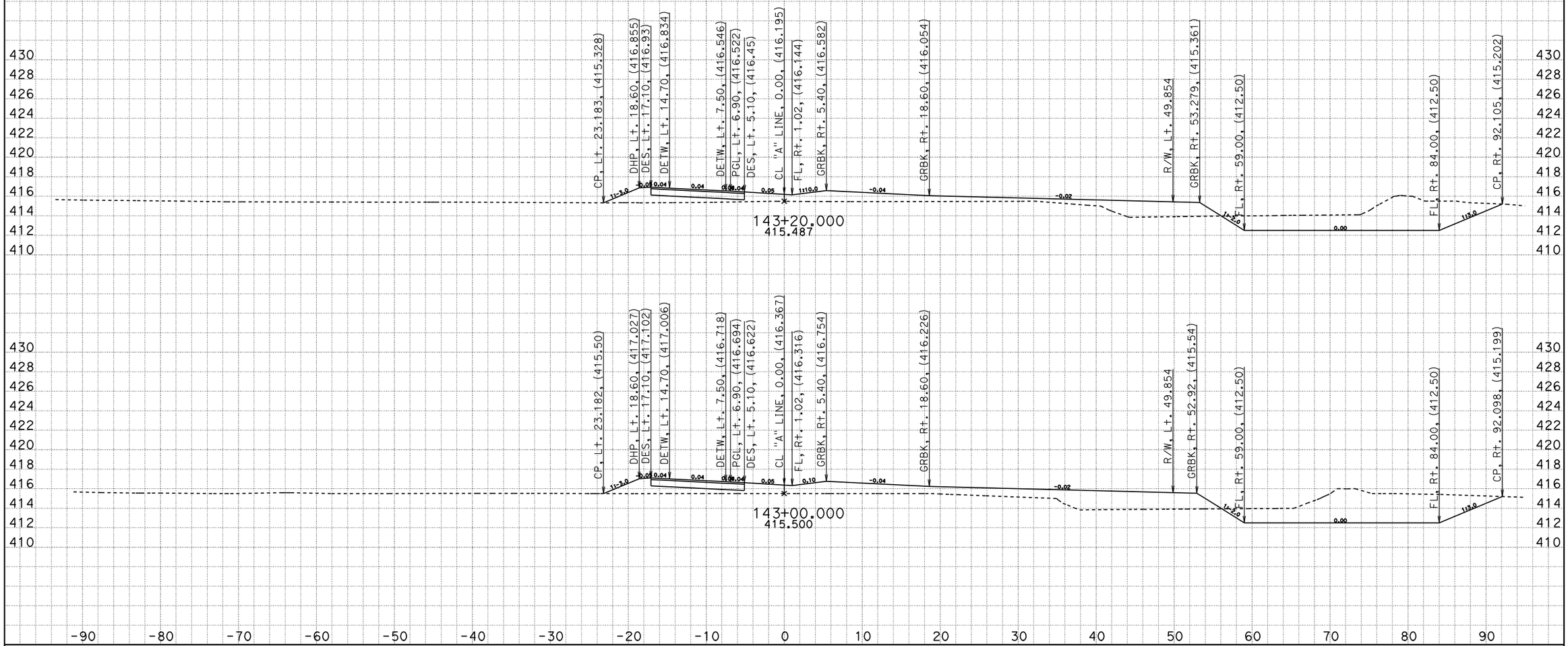

CREATED BY: VLM
DATE: 4/6/2012
KC Project: 0059 File: C:\proj\willits\A1\phase1\124_150_fin2.ear

CONTRACT: 262004
DIST/CO/RTE/KP: 01/MEN/101/KP R69.4 - KP R78.9
PROJECT ID: Willits Bypass

Scale Ratio: 1:250 Horiz.
1:200 Vert.
All Dimensions are Meters

"A" LINE CROSS SECTIONS

SHEET 50 OF 65

FOR EARTHWORK DEVELOPMENT ONLY

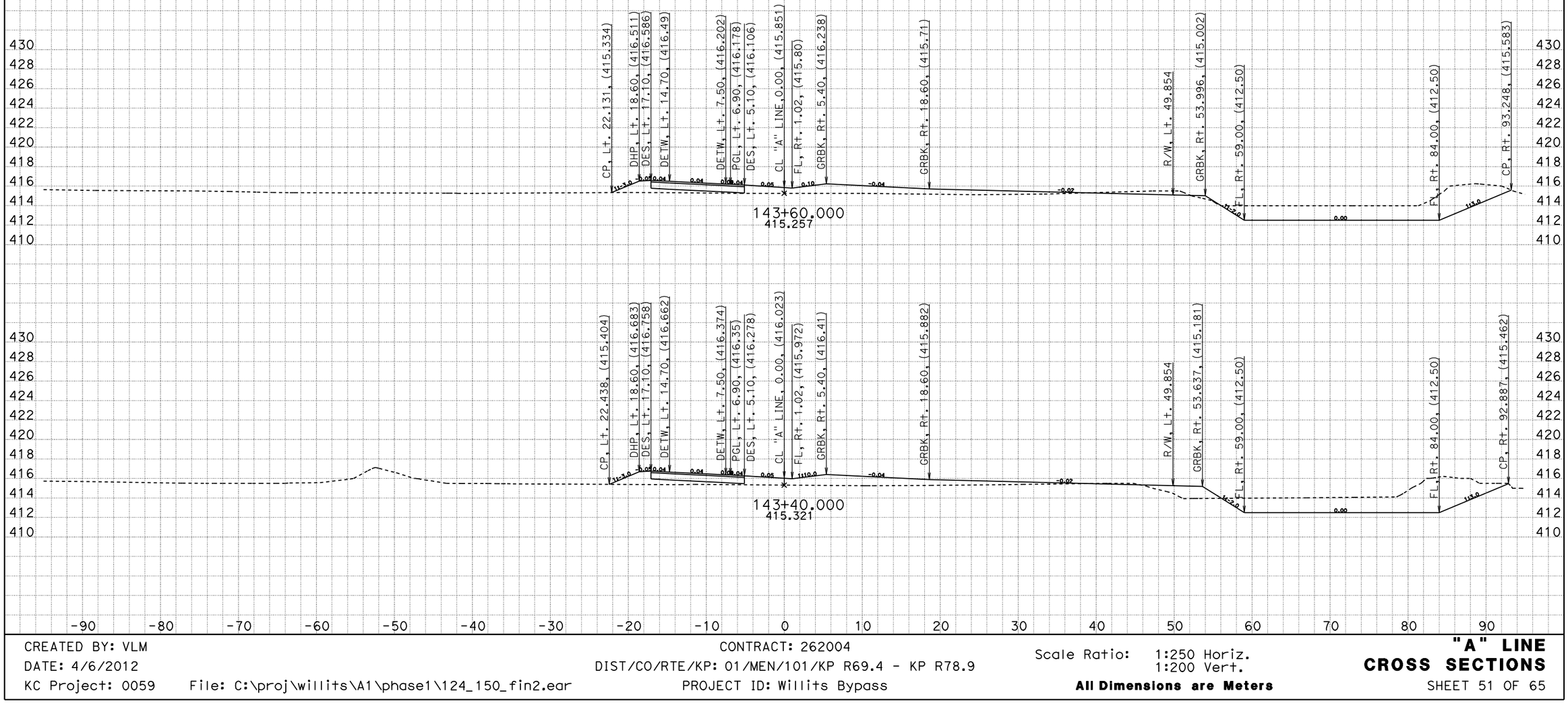

CREATED BY: VLM
DATE: 4/6/2012
KC Project: 0059 File: C:\proj\willits\A1\phase1\124_150_fin2.ear

CONTRACT: 262004
DIST/CO/RTE/KP: 01/MEN/101/KP R69.4 - KP R78.9
PROJECT ID: Willits Bypass

Scale Ratio: 1:250 Horiz.
1:200 Vert.
All Dimensions are Meters

"A" LINE CROSS SECTIONS
SHEET 51 OF 65

FOR EARTHWORK DEVELOPMENT ONLY

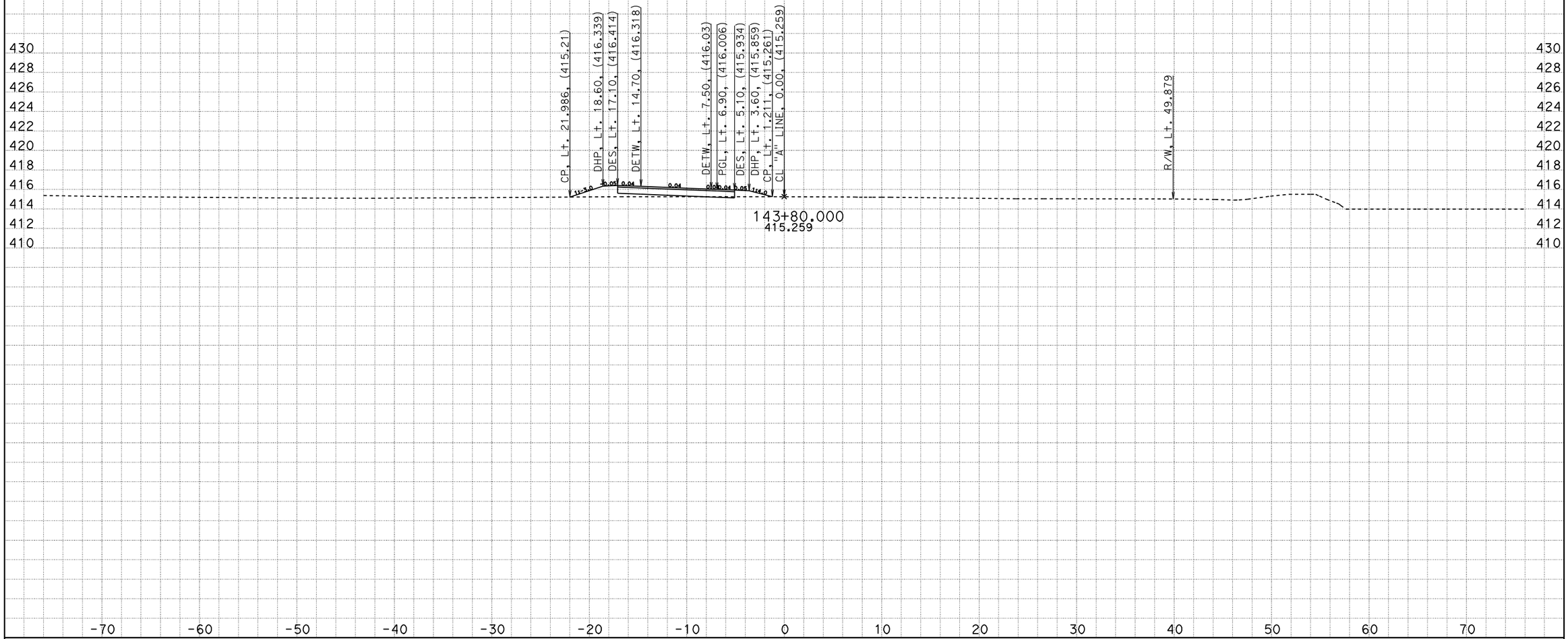

CREATED BY: VLM
DATE: 3/25/2011
KC Project: 0059

File: C:\proj\willits\A1\phase1\124_150_fin2.ear

CONTRACT: 262004
DIST/CO/RTE/KP: 01/MEN/101/KP R69.4 - KP R78.9
PROJECT ID: Willits Bypass

Scale Ratio: 1:200 Horiz.
1:200 Vert.

All Dimensions are Meters

"A" LINE CROSS SECTIONS

SHEET 52 OF 65

FOR EARTHWORK DEVELOPMENT ONLY

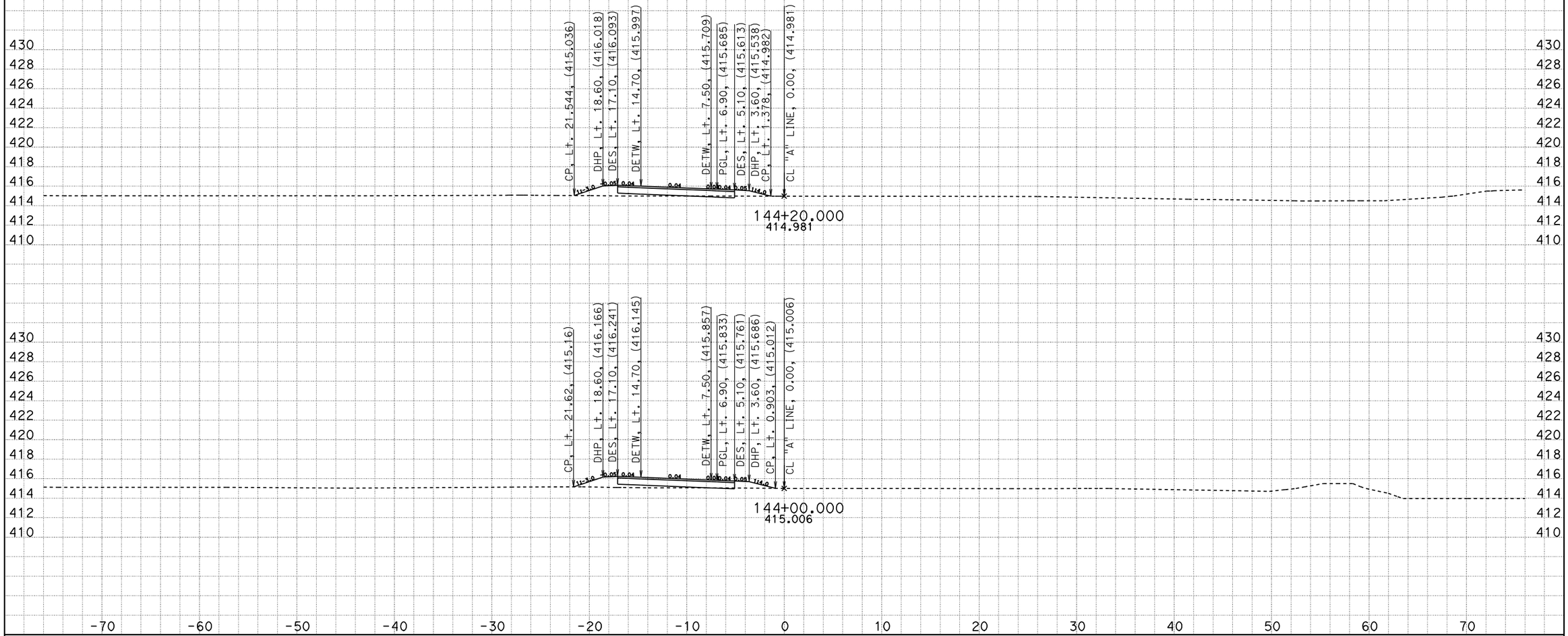

CREATED BY: VLM
DATE: 3/25/2011
KC Project: 0059 File: C:\proj\willits\A1\phase1\124_150_fin2.ear

CONTRACT: 262004
DIST/CO/RTE/KP: 01/MEN/101/KP R69.4 - KP R78.9
PROJECT ID: Willits Bypass

Scale Ratio: 1:200 Horiz.
1:200 Vert.
All Dimensions are Meters

"A" LINE
CROSS SECTIONS
SHEET 53 OF 65

FOR EARTHWORK DEVELOPMENT ONLY

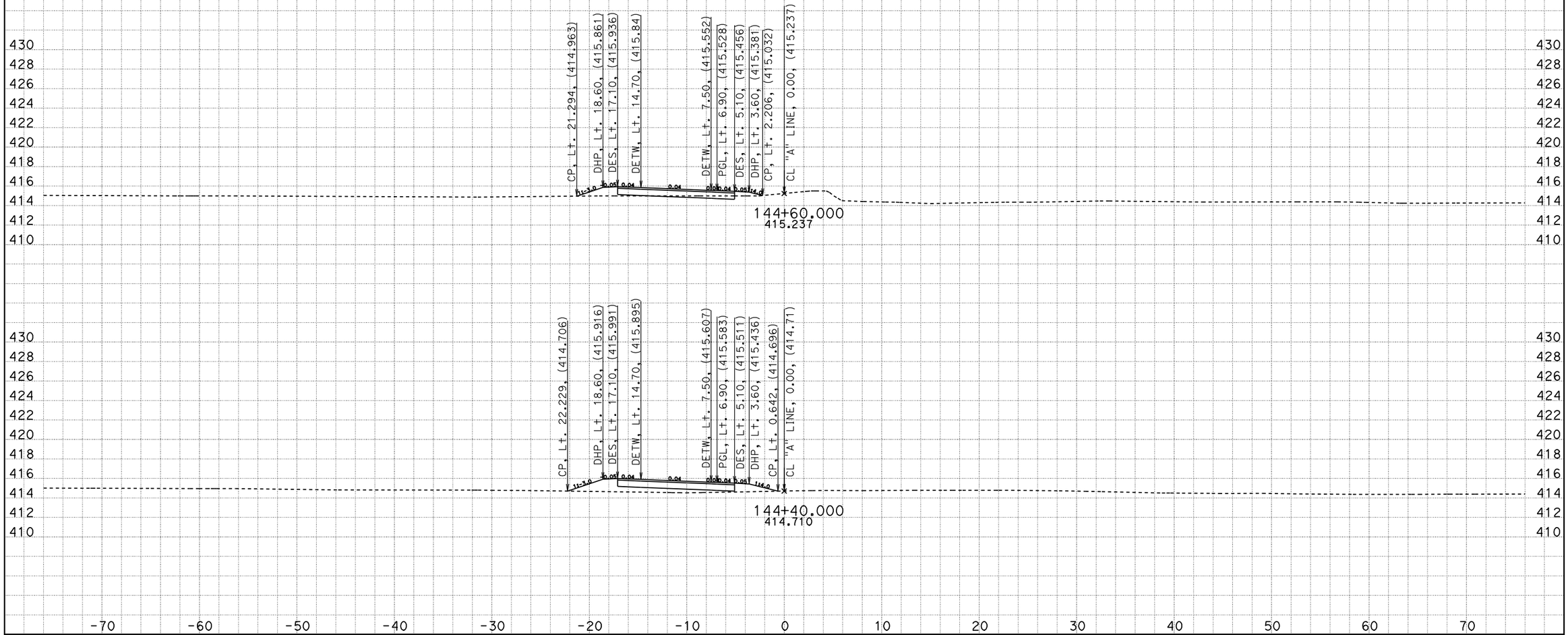

CREATED BY: VLM
DATE: 3/25/2011
KC Project: 0059 File: C:\proj\willits\A1\phase1\124_150_fin2.ear

CONTRACT: 262004
DIST/CO/RTE/KP: 01/MEN/101/KP R69.4 - KP R78.9
PROJECT ID: Willits Bypass

Scale Ratio: 1:200 Horiz.
1:200 Vert.
All Dimensions are Meters

"A" LINE CROSS SECTIONS

FOR EARTHWORK DEVELOPMENT ONLY

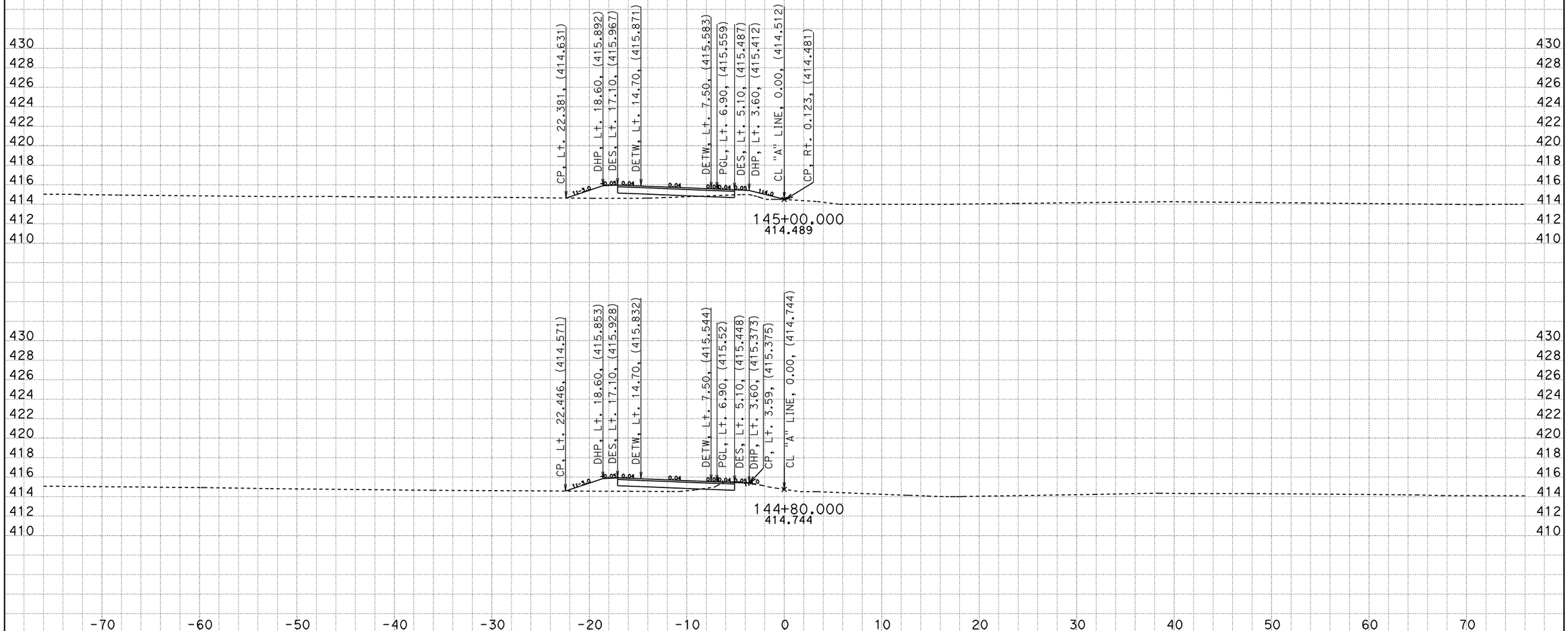

CREATED BY: VLM
DATE: 3/25/2011
KC Project: 0059 File: C:\proj\willits\A1\phase1\124_150_fin2.ear

CONTRACT: 262004
DIST/CO/RTE/KP: 01/MEN/101/KP R69.4 - KP R78.9
PROJECT ID: Willits Bypass

Scale Ratio: 1:200 Horiz.
1:200 Vert.
All Dimensions are Meters

"A" LINE
CROSS SECTIONS
SHEET 55 OF 65

FOR EARTHWORK DEVELOPMENT ONLY

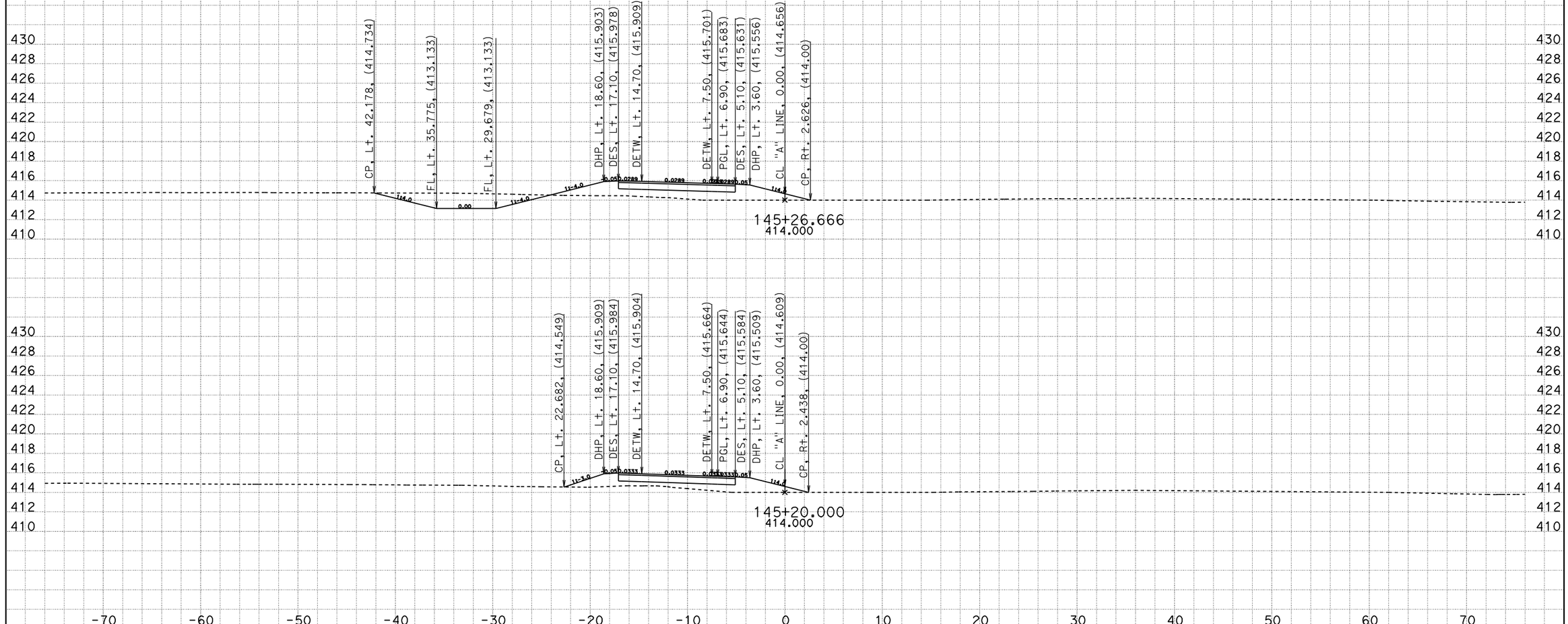

CREATED BY: VLM
DATE: 3/25/2011
KC Project: 0059 File: C:\proj\willits\A1\phase1\124_150_fin2.ear

CONTRACT: 262004
DIST/CO/RTE/KP: 01/MEN/101/KP R69.4 - KP R78.9
PROJECT ID: Willits Bypass

Scale Ratio: 1:200 Horiz.
1:200 Vert.
All Dimensions are Meters

"A" LINE CROSS SECTIONS
SHEET 56 OF 65

FOR EARTHWORK DEVELOPMENT ONLY

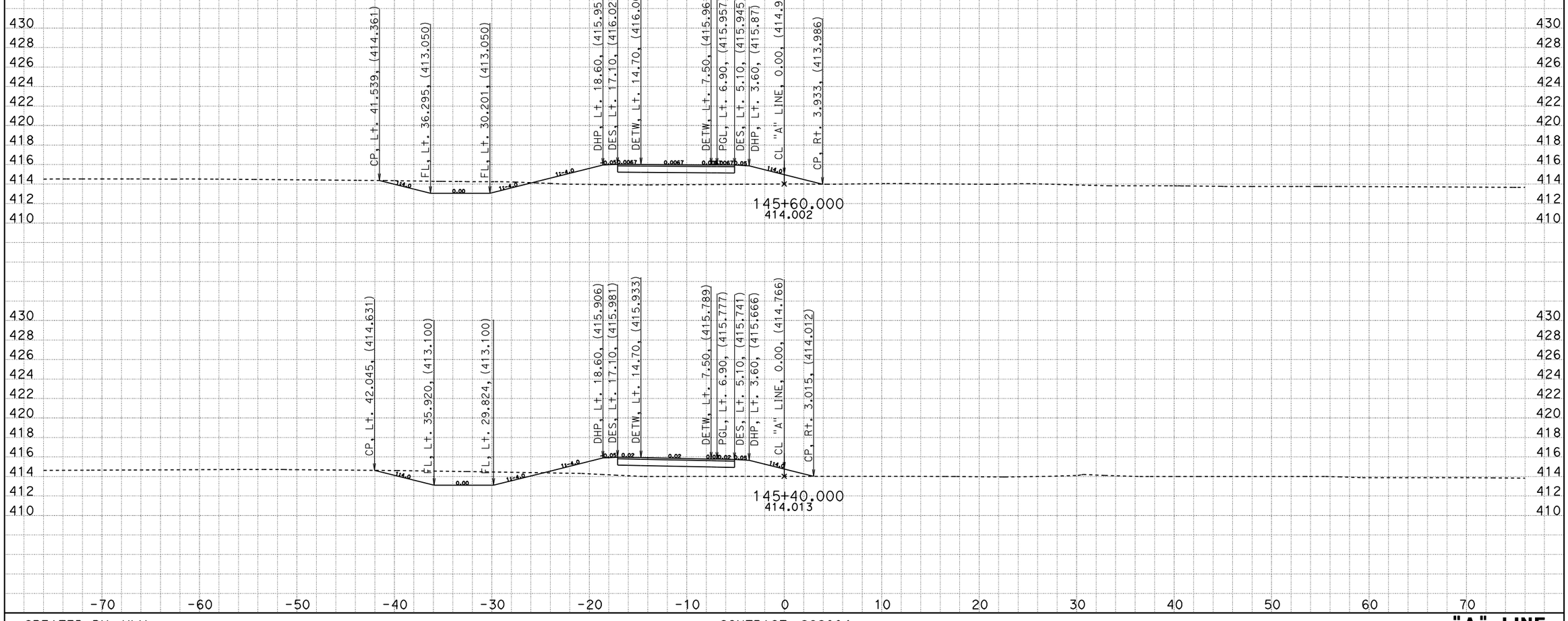

CREATED BY: VLM
DATE: 3/25/2011
KC Project: 0059 File: C:\proj\willits\A1\phase1\124_150_fin2.ear

CONTRACT: 262004
DIST/CO/RTE/KP: 01/MEN/101/KP R69.4 - KP R78.9
PROJECT ID: Willits Bypass

Scale Ratio: 1:200 Horiz.
1:200 Vert.
All Dimensions are Meters

"A" LINE CROSS SECTIONS

FOR EARTHWORK DEVELOPMENT ONLY

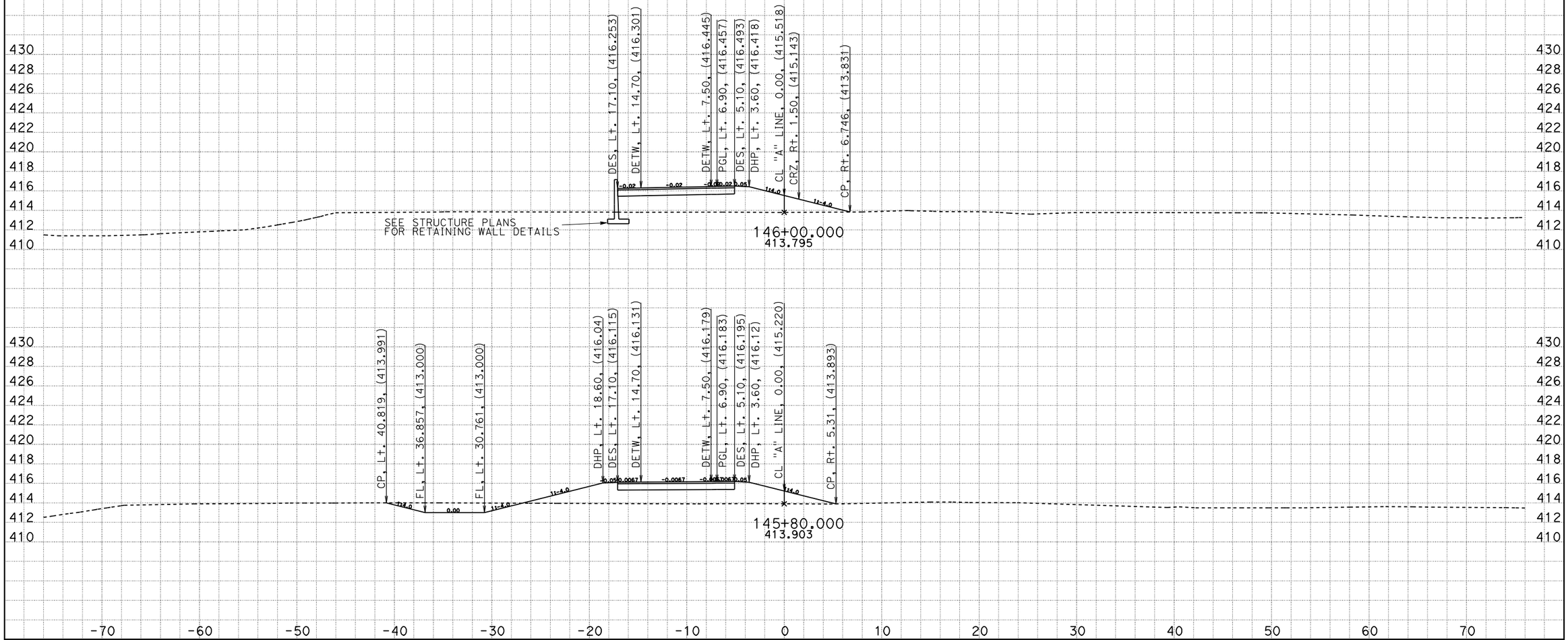

CREATED BY: VLM
DATE: 3/25/2011
KC Project: 0059
File: C:\proj\willits\A1\phase1\124_150_fin2.ear

CONTRACT: 262004
DIST/CO/RTE/KP: 01/MEN/101/KP R69.4 - KP R78.9
PROJECT ID: Willits Bypass

Scale Ratio: 1:200 Horiz.
1:200 Vert.
All Dimensions are Meters

"A" LINE
CROSS SECTIONS
SHEET 58 OF 65

FOR EARTHWORK DEVELOPMENT ONLY

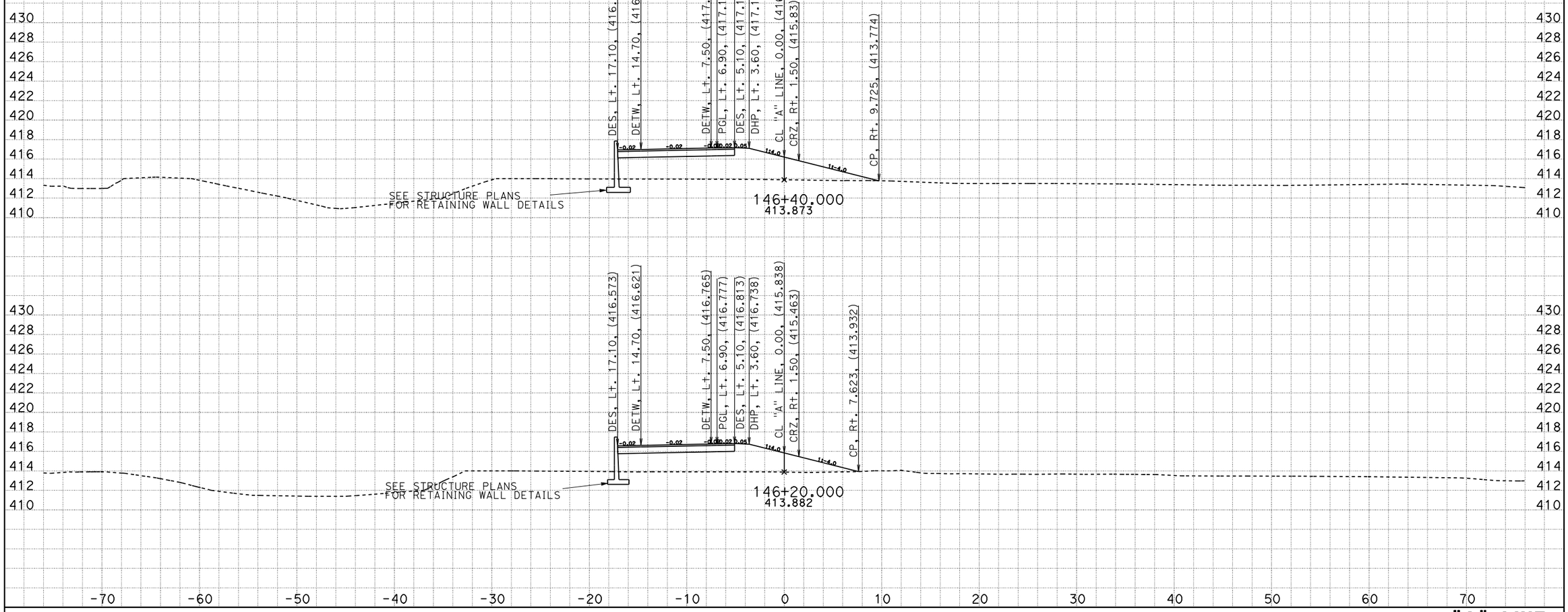

CREATED BY: VLM
DATE: 3/25/2011
KC Project: 0059
File: C:\proj\willits\A1\phase1\124_150_fin2.ear

CONTRACT: 262004
DIST/CO/RTE/KP: 01/MEN/101/KP R69.4 - KP R78.9
PROJECT ID: Willits Bypass

Scale Ratio: 1:200 Horiz.
1:200 Vert.
All Dimensions are Meters

"A" LINE CROSS SECTIONS
SHEET 59 OF 65

FOR EARTHWORK DEVELOPMENT ONLY

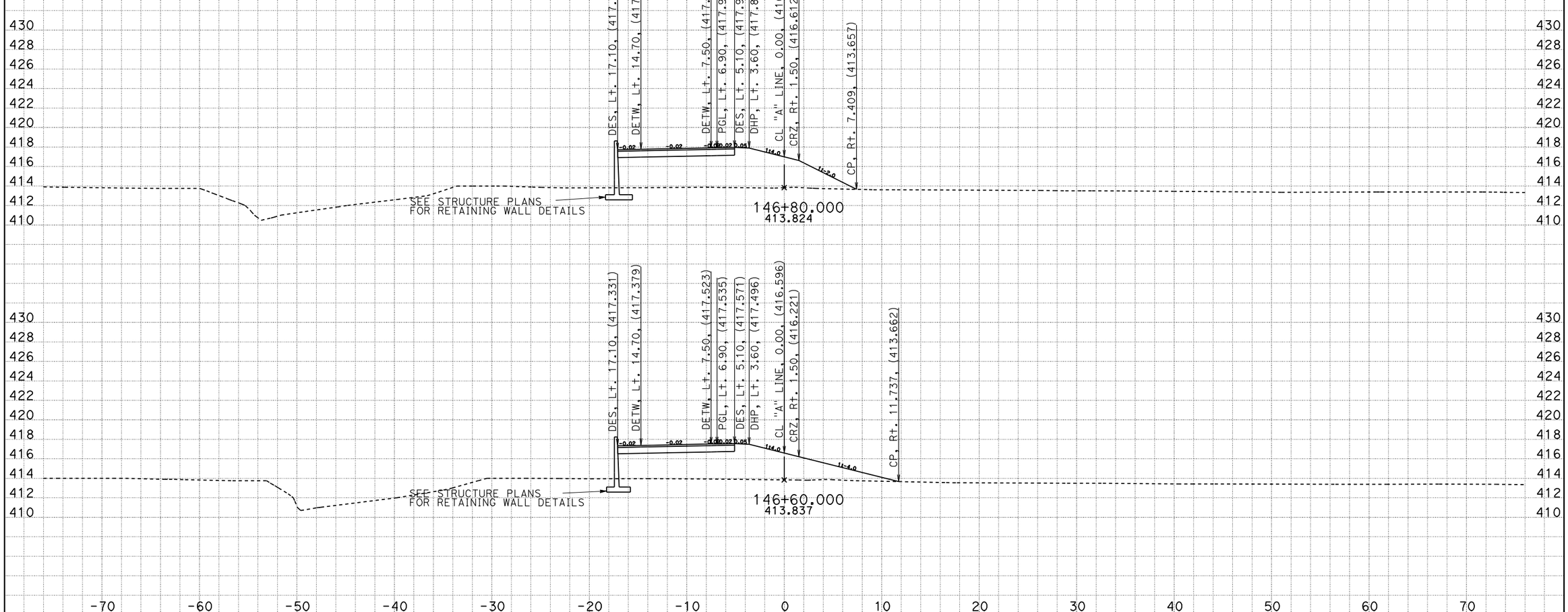

CREATED BY: VLM
DATE: 3/25/2011
KC Project: 0059
File: C:\proj\willits\A1\phase1\124_150_fin2.ear

CONTRACT: 262004
DIST/CO/RTE/KP: 01/MEN/101/KP R69.4 - KP R78.9
PROJECT ID: Willits Bypass

Scale Ratio: 1:200 Horiz.
1:200 Vert.
All Dimensions are Meters

"A" LINE CROSS SECTIONS
SHEET 60 OF 65

FOR EARTHWORK DEVELOPMENT ONLY

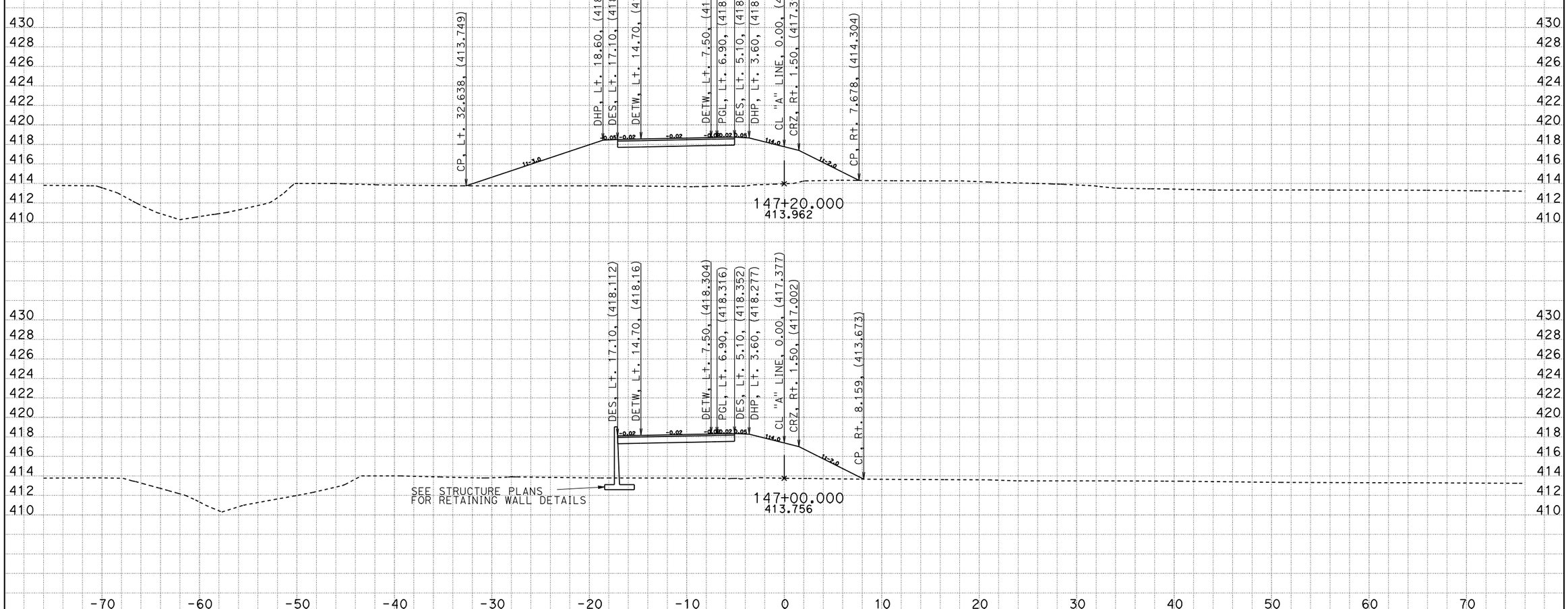

CREATED BY: VLM
DATE: 3/25/2011
KC Project: 0059 File: C:\proj\willits\A1\phase1\124_150_fin2.ear

CONTRACT: 262004
DIST/CO/RTE/KP: 01/MEN/101/KP R69.4 - KP R78.9
PROJECT ID: Willits Bypass

Scale Ratio: 1:200 Horiz.
1:200 Vert.
All Dimensions are Meters

"A" LINE CROSS SECTIONS
SHEET 61 OF 65

FOR EARTHWORK DEVELOPMENT ONLY

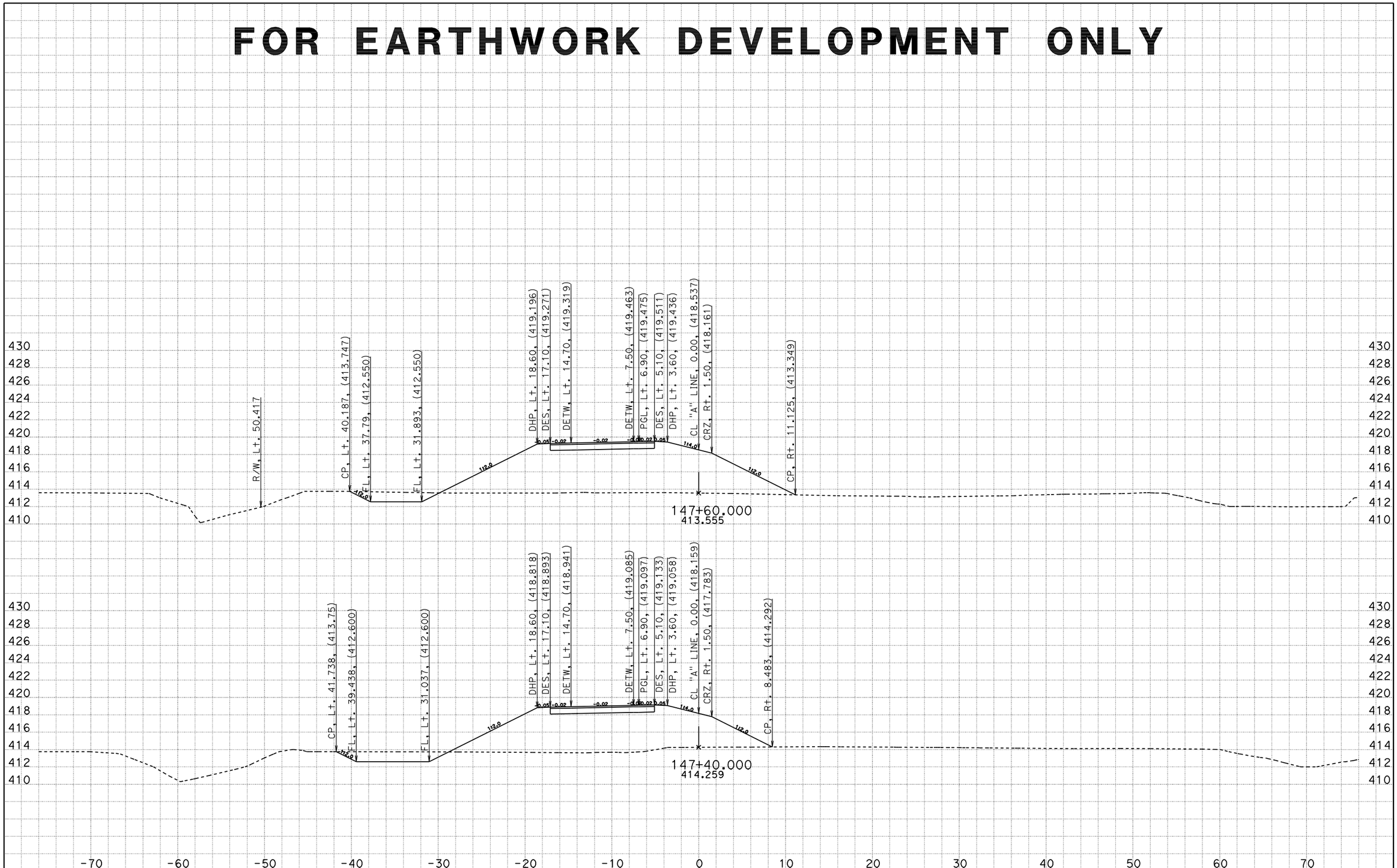

CREATED BY: VLM
DATE: 3/25/2011
KC Project: 0059
File: C:\proj\willits\A1\phase1\124_150_fin2.ear

CONTRACT: 262004
DIST/CO/RTE/KP: 01/MEN/101/KP R69.4 - KP R78.9
PROJECT ID: Willits Bypass

Scale Ratio: 1:200 Horiz.
1:200 Vert.
All Dimensions are Meters

"A" LINE CROSS SECTIONS
SHEET 62 OF 65

FOR EARTHWORK DEVELOPMENT ONLY

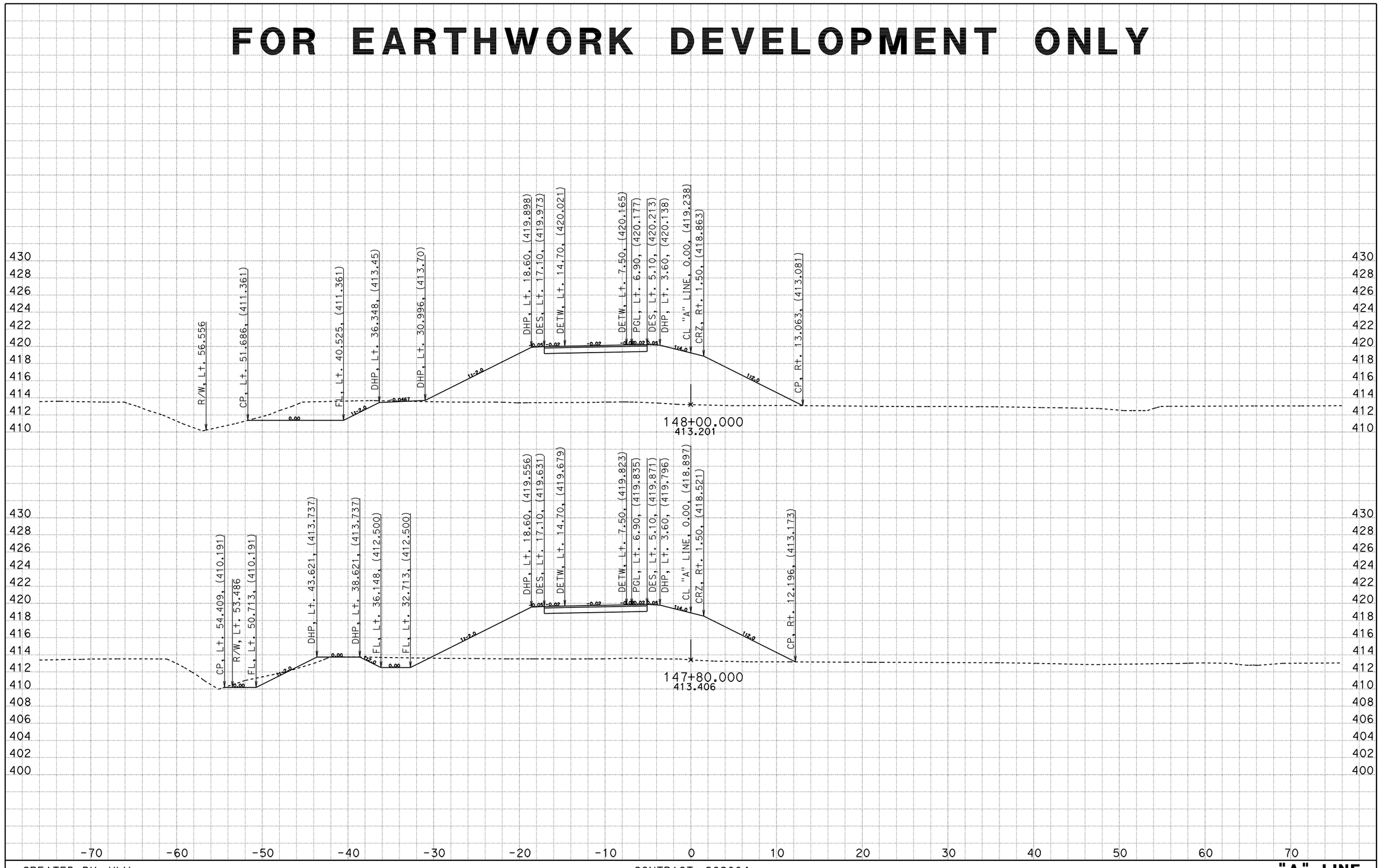

CREATED BY: VLM
DATE: 3/25/2011
KC Project: 0059 File: C:\proj\willits\A1\phase1\124_150_fin2.ear

CONTRACT: 262004
DIST/CO/RTE/KP: 01/MEN/101/KP R69.4 - KP R78.9
PROJECT ID: Willits Bypass

Scale Ratio: 1:200 Horiz.
1:200 Vert.
All Dimensions are Meters

"A" LINE CROSS SECTIONS

FOR EARTHWORK DEVELOPMENT ONLY

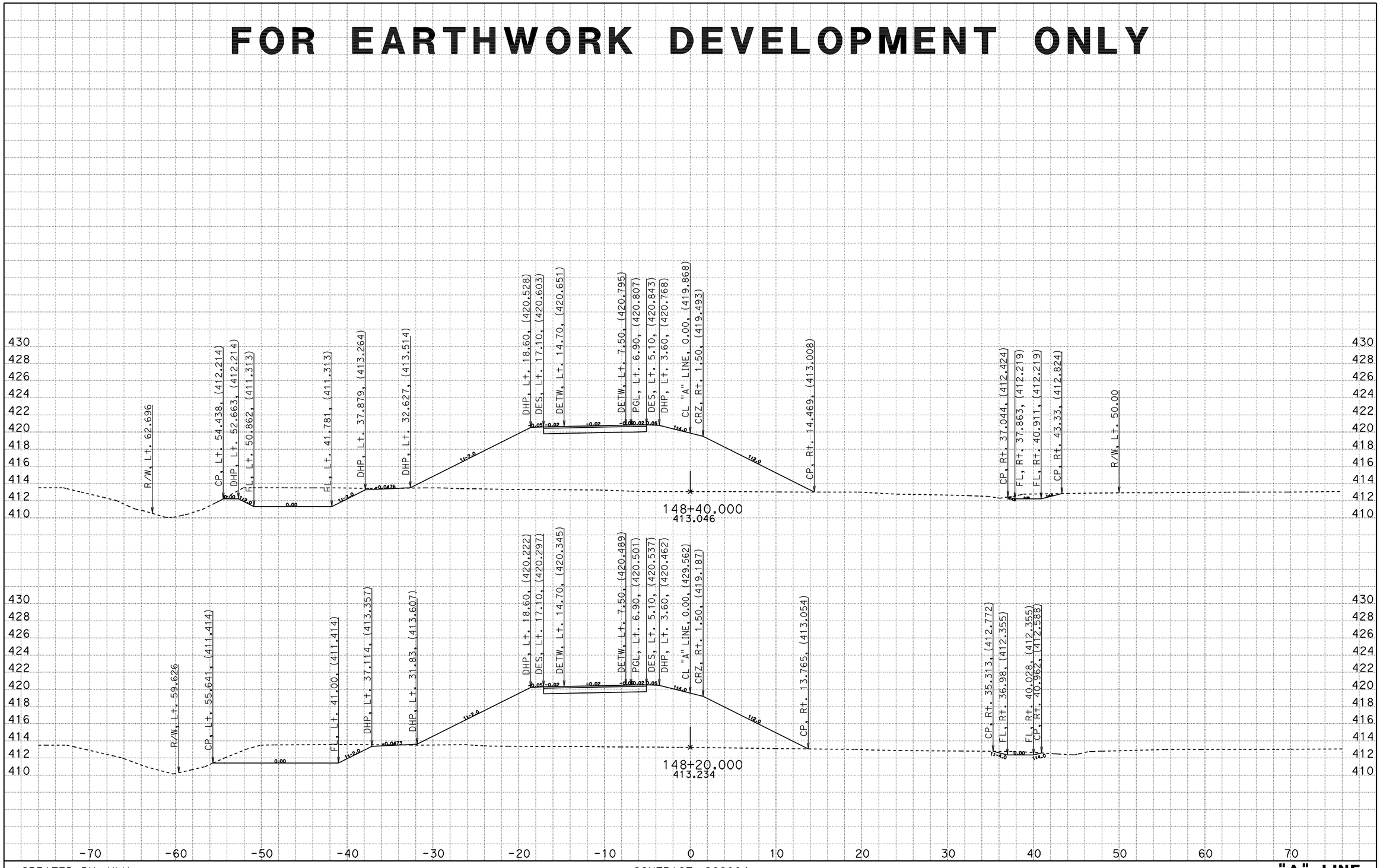

CREATED BY: VLM
DATE: 3/25/2011
KC Project: 0059
File: C:\proj\willits\A1\phase1\124_150_fin2.ear

CONTRACT: 262004
DIST/CO/RTE/KP: 01/MEN/101/KP R69.4 - KP R78.9
PROJECT ID: Willits Bypass

Scale Ratio: 1:200 Horiz.
1:200 Vert.
All Dimensions are Meters

"A" LINE CROSS SECTIONS
SHEET 64 OF 65

FOR EARTHWORK DEVELOPMENT ONLY

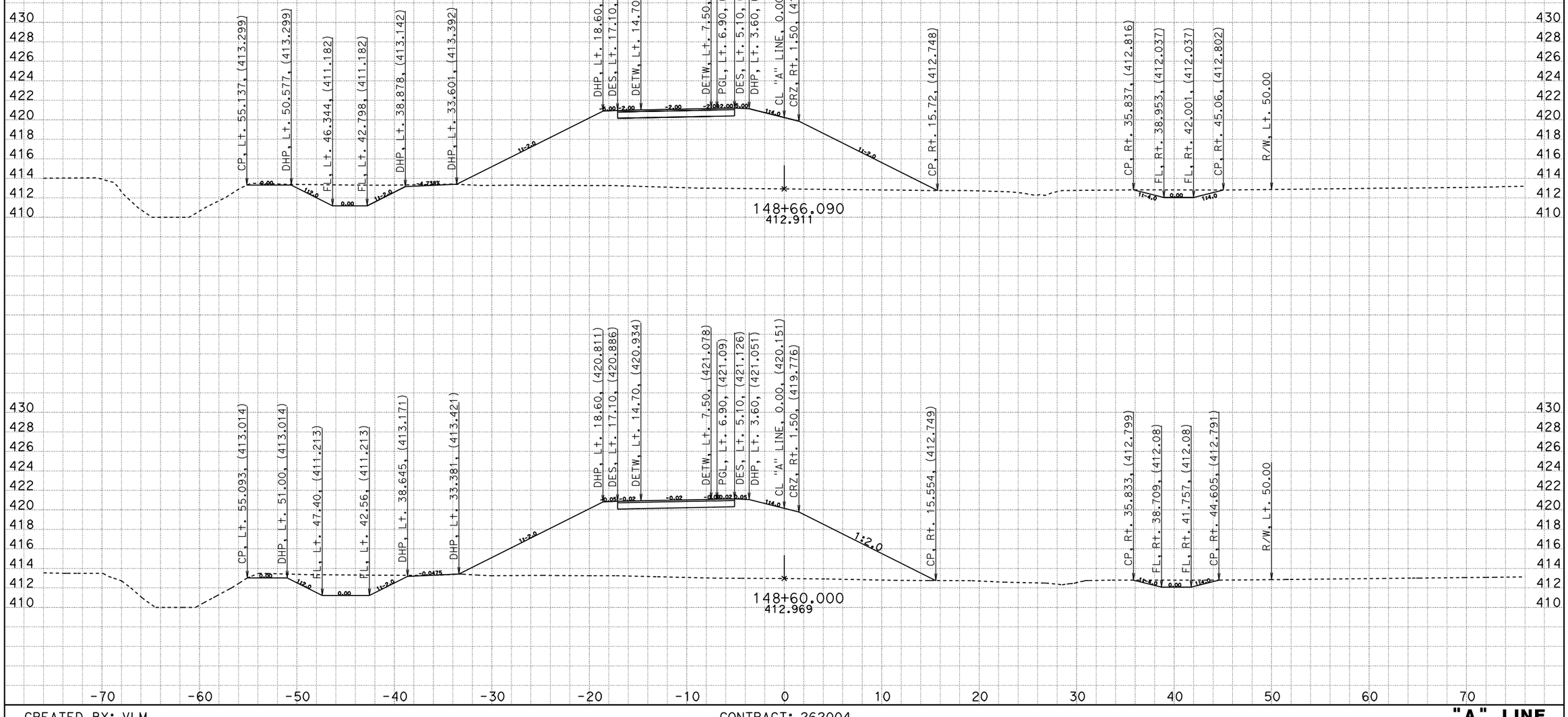

CREATED BY: VLM
DATE: 3/25/2011
KC Project: 0059

File: C:\proj\willits\A1\phase1\124_150_fin2.ear

CONTRACT: 262004
DIST/CO/RTE/KP: 01/MEN/101/KP R69.4 - KP R78.9
PROJECT ID: Willits Bypass

Scale Ratio: 1:200 Horiz.
1:200 Vert.

All Dimensions are Meters

"A" LINE CROSS SECTIONS

SHEET 65 OF 65

FOR EARTHWORK DEVELOPMENT ONLY

ABBREVIATIONS:
CG - COUNTOUR GRADING

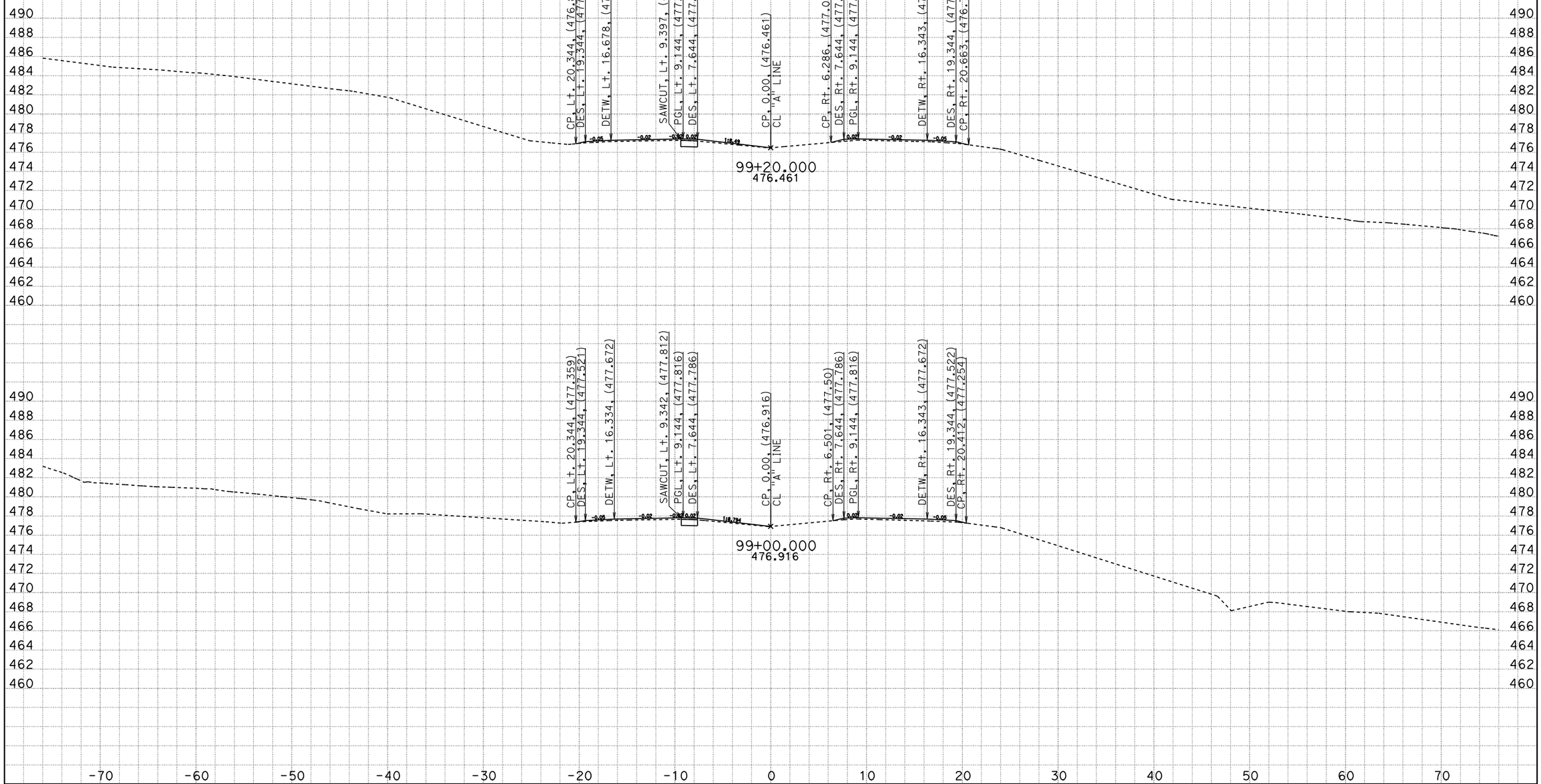

CREATED BY: VLM
DATE: 4/22/2011
KC Project: 0059
File: C:\proj\willits\A1\phase1\9900_11200_fg.ear

CONTRACT: 262004
DIST/CO/RTE/KP: 01/MEN/101/KP R69.4 - KP R78.9
PROJECT ID: Willits Bypass

Scale Ratio: 1:200 Horiz.
1:200 Vert.
All Dimensions are Meters

"A" LINE
CROSS SECTIONS
SHEET 1 OF 44

FOR EARTHWORK DEVELOPMENT ONLY

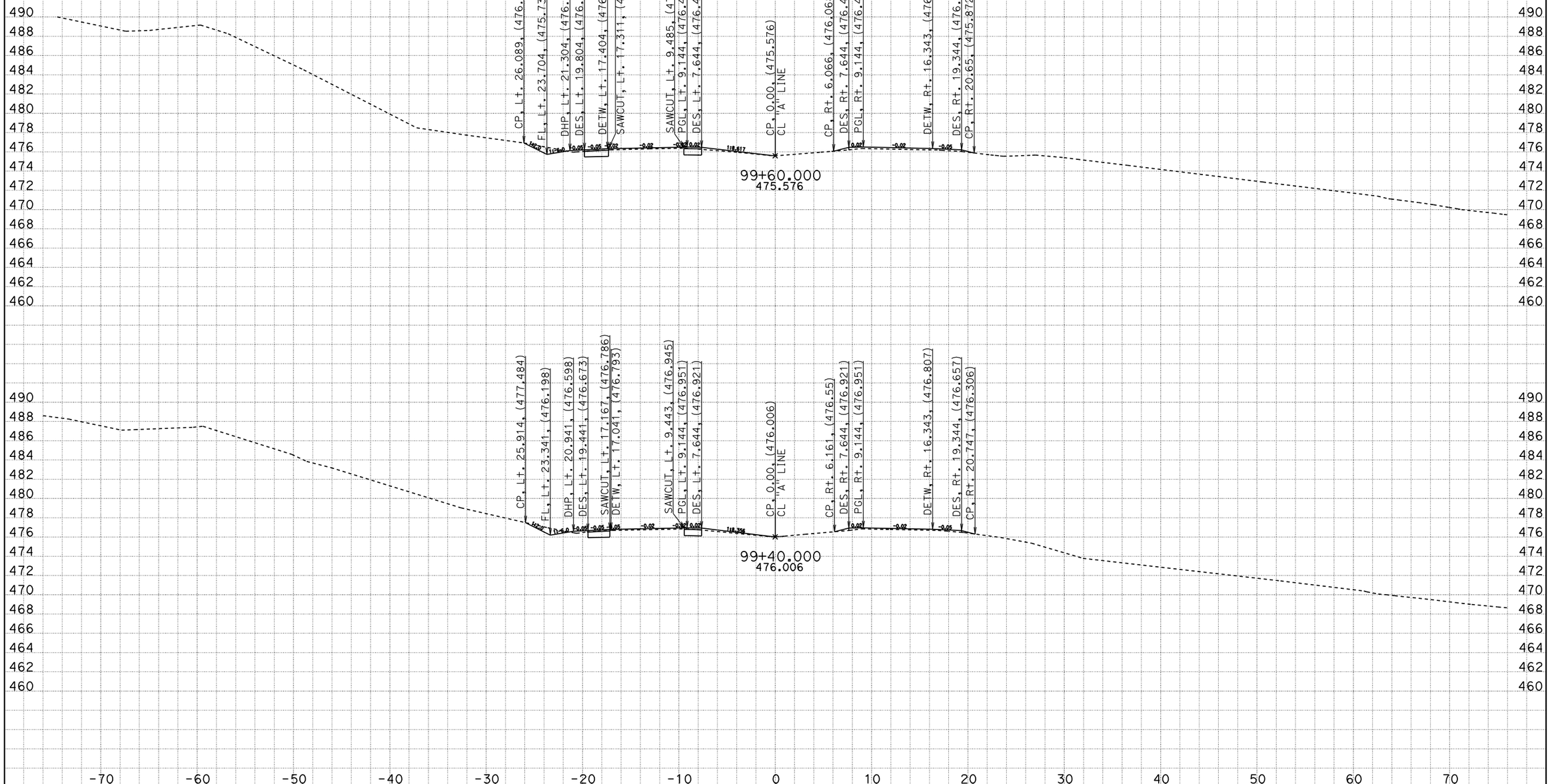

CREATED BY: VLM
DATE: 4/22/2011
KC Project: 0059
File: C:\proj\willits\A1\phase1\9900_11200_fg.ear

CONTRACT: 262004
DIST/CO/RTE/KP: 01/MEN/101/KP R69.4 - KP R78.9
PROJECT ID: Willits Bypass

Scale Ratio: 1:200 Horiz.
1:200 Vert.
All Dimensions are Meters

"A" LINE CROSS SECTIONS
SHEET 2 OF 44

FOR EARTHWORK DEVELOPMENT ONLY

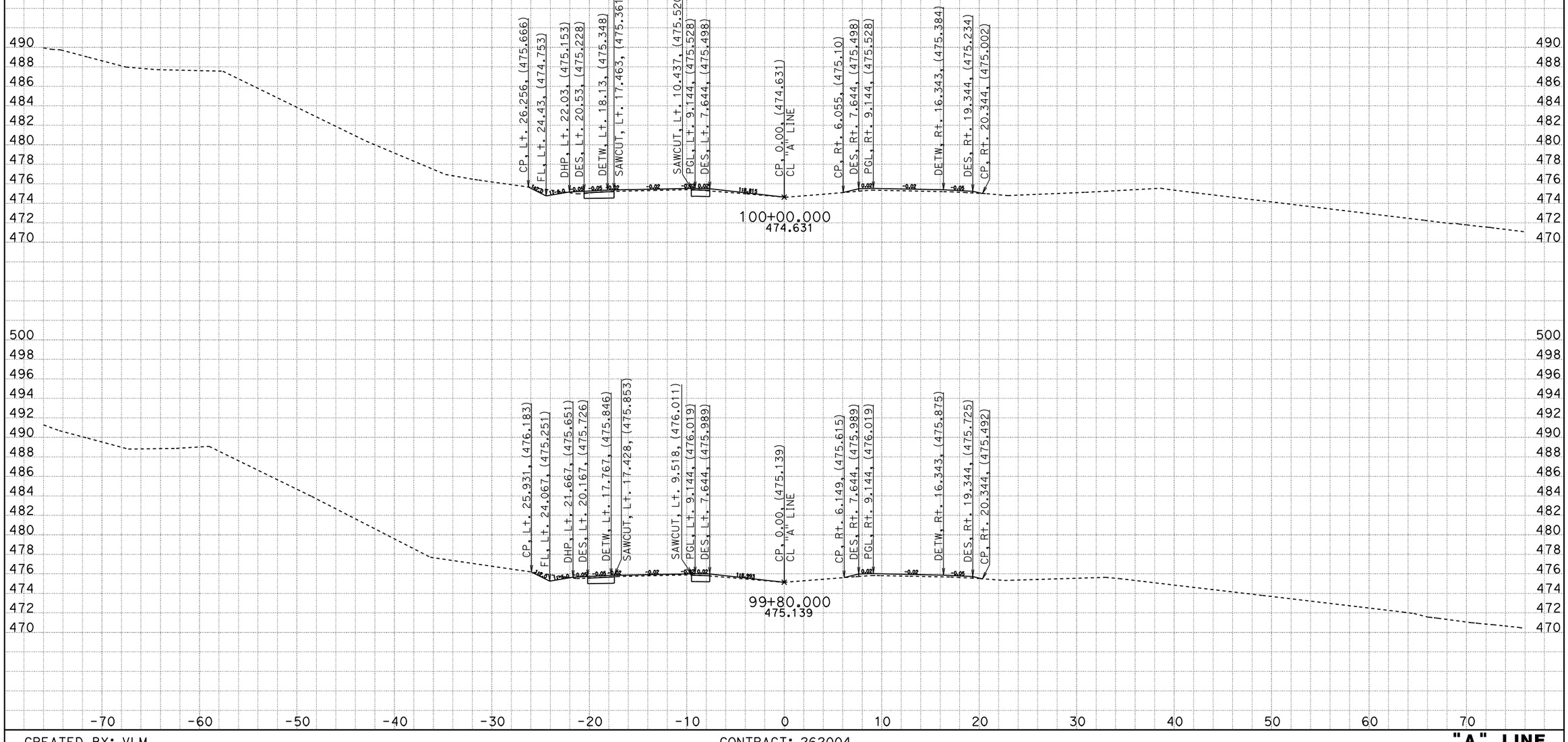

CREATED BY: VLM
DATE: 4/22/2011
KC Project: 0059
File: C:\proj\willits\A1\phase1\9900_11200_fg.ear

CONTRACT: 262004
DIST/CO/RTE/KP: 01/MEN/101/KP R69.4 - KP R78.9
PROJECT ID: Willits Bypass

Scale Ratio: 1:200 Horiz.
1:200 Vert.
All Dimensions are Meters

"A" LINE CROSS SECTIONS

FOR EARTHWORK DEVELOPMENT ONLY

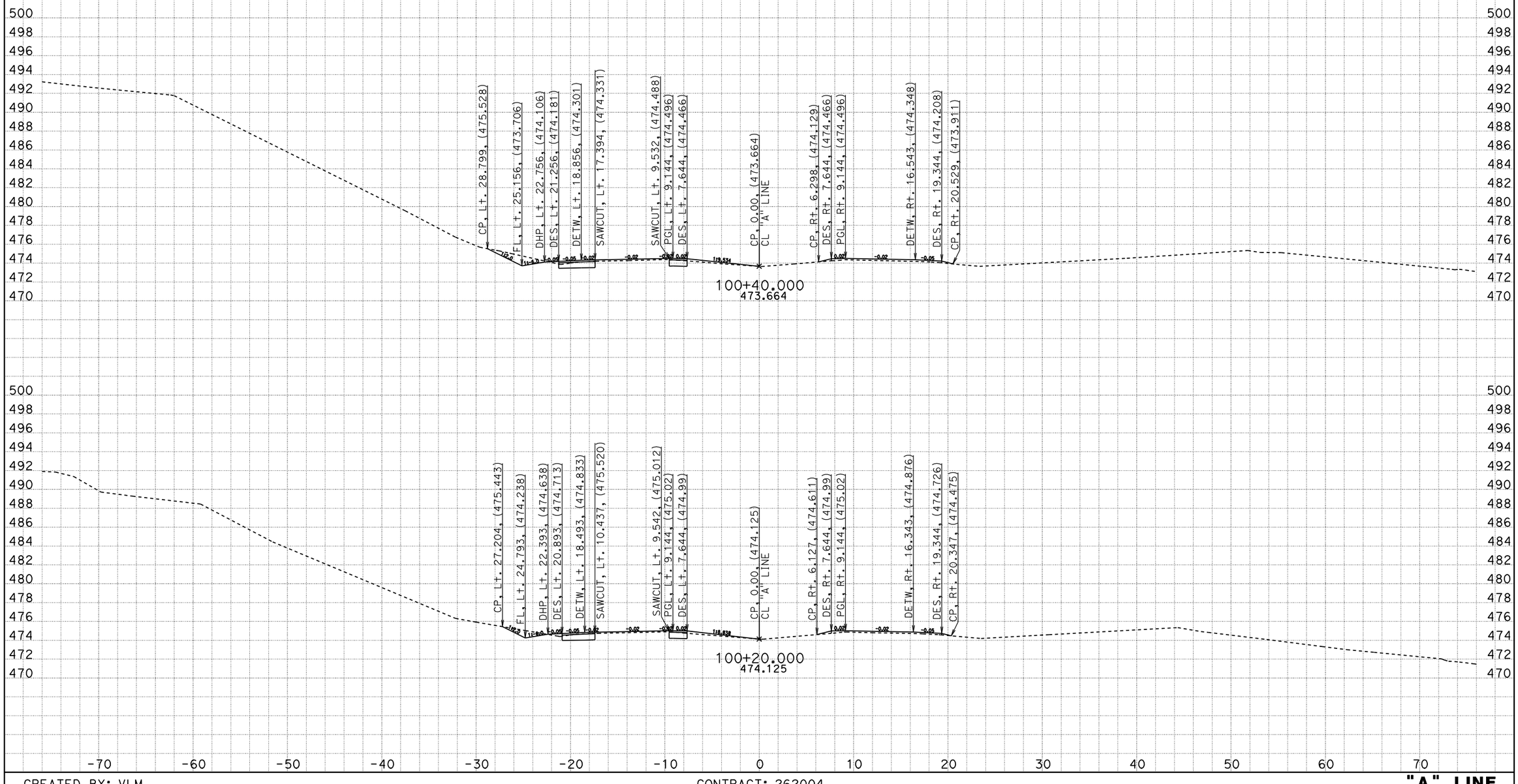

CREATED BY: VLM
DATE: 4/22/2011
KC Project: 0059 File: C:\proj\willits\A1\phase1\9900_11200_fg.ear

CONTRACT: 262004
DIST/CO/RTE/KP: 01/MEN/101/KP R69.4 - KP R78.9
PROJECT ID: Willits Bypass

Scale Ratio: 1:200 Horiz.
1:200 Vert.
All Dimensions are Meters

"A" LINE CROSS SECTIONS

FOR EARTHWORK DEVELOPMENT ONLY

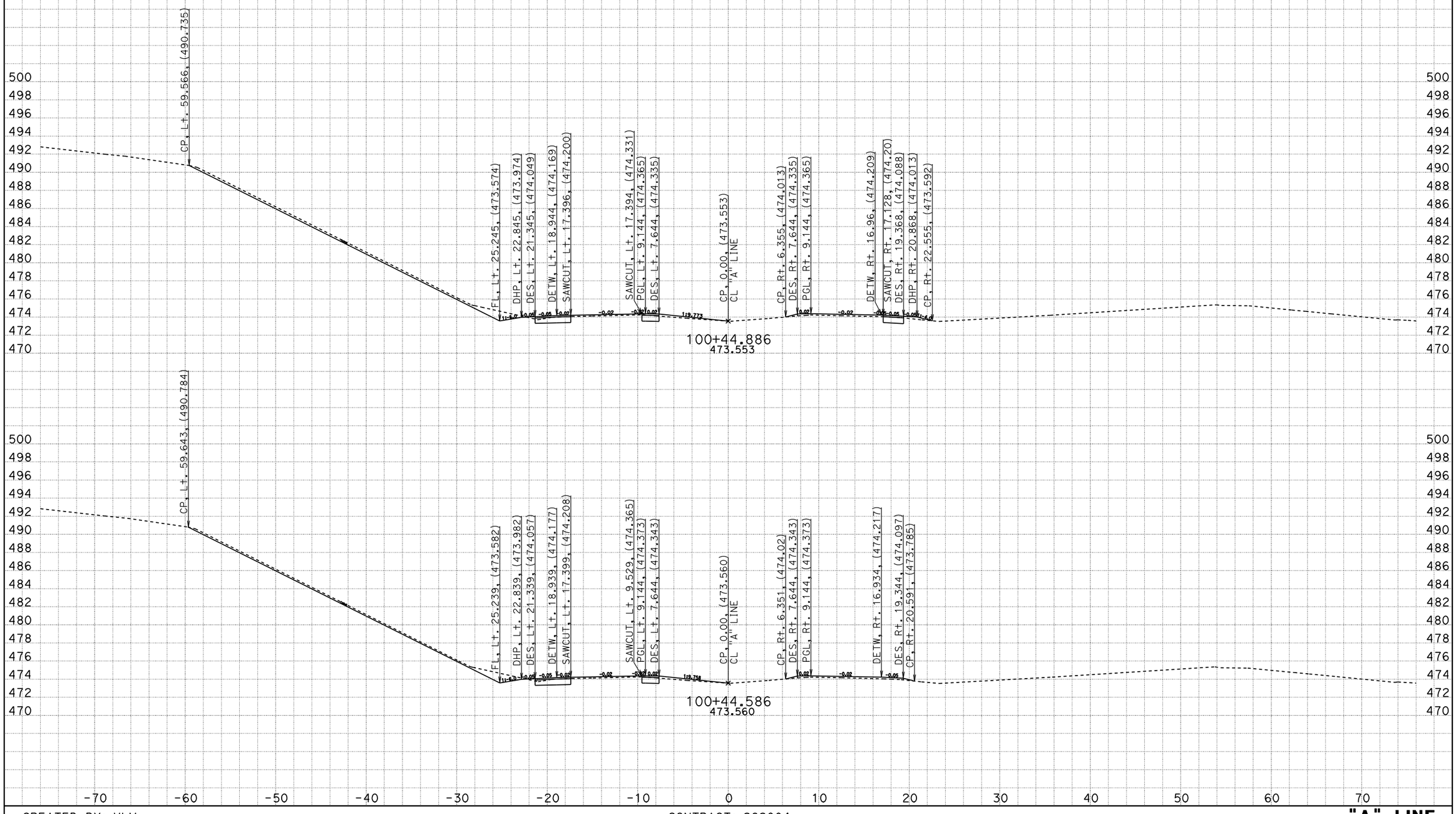

CREATED BY: VLM
DATE: 4/22/2011
KC Project: 0059 File: C:\proj\willits\A1\phase1\9900_11200_fg.ear

CONTRACT: 262004
DIST/CO/RTE/KP: 01/MEN/101/KP R69.4 - KP R78.9
PROJECT ID: Willits Bypass

Scale Ratio: 1:200 Horiz.
1:200 Vert.
All Dimensions are Meters

"A" LINE CROSS SECTIONS

FOR EARTHWORK DEVELOPMENT ONLY

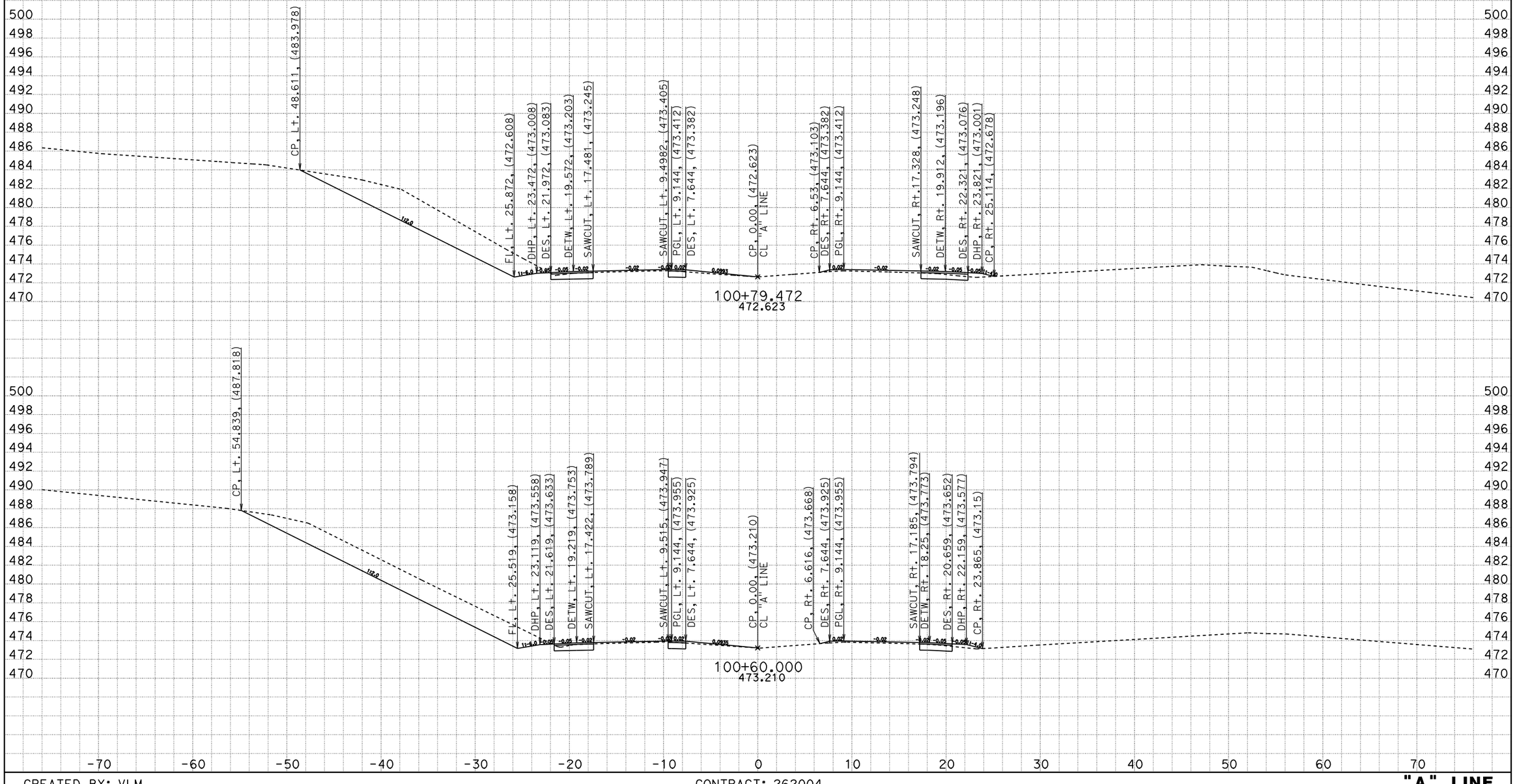

CREATED BY: VLM
DATE: 4/22/2011
KC Project: 0059

File: C:\proj\willits\A1\phase1\9900_11200_fg.ear

CONTRACT: 262004
DIST/CO/RTE/KP: 01/MEN/101/KP R69.4 - KP R78.9
PROJECT ID: Willits Bypass

Scale Ratio: 1:200 Horiz.
1:200 Vert.

All Dimensions are Meters

"A" LINE CROSS SECTIONS

SHEET 6 OF 44

FOR EARTHWORK DEVELOPMENT ONLY

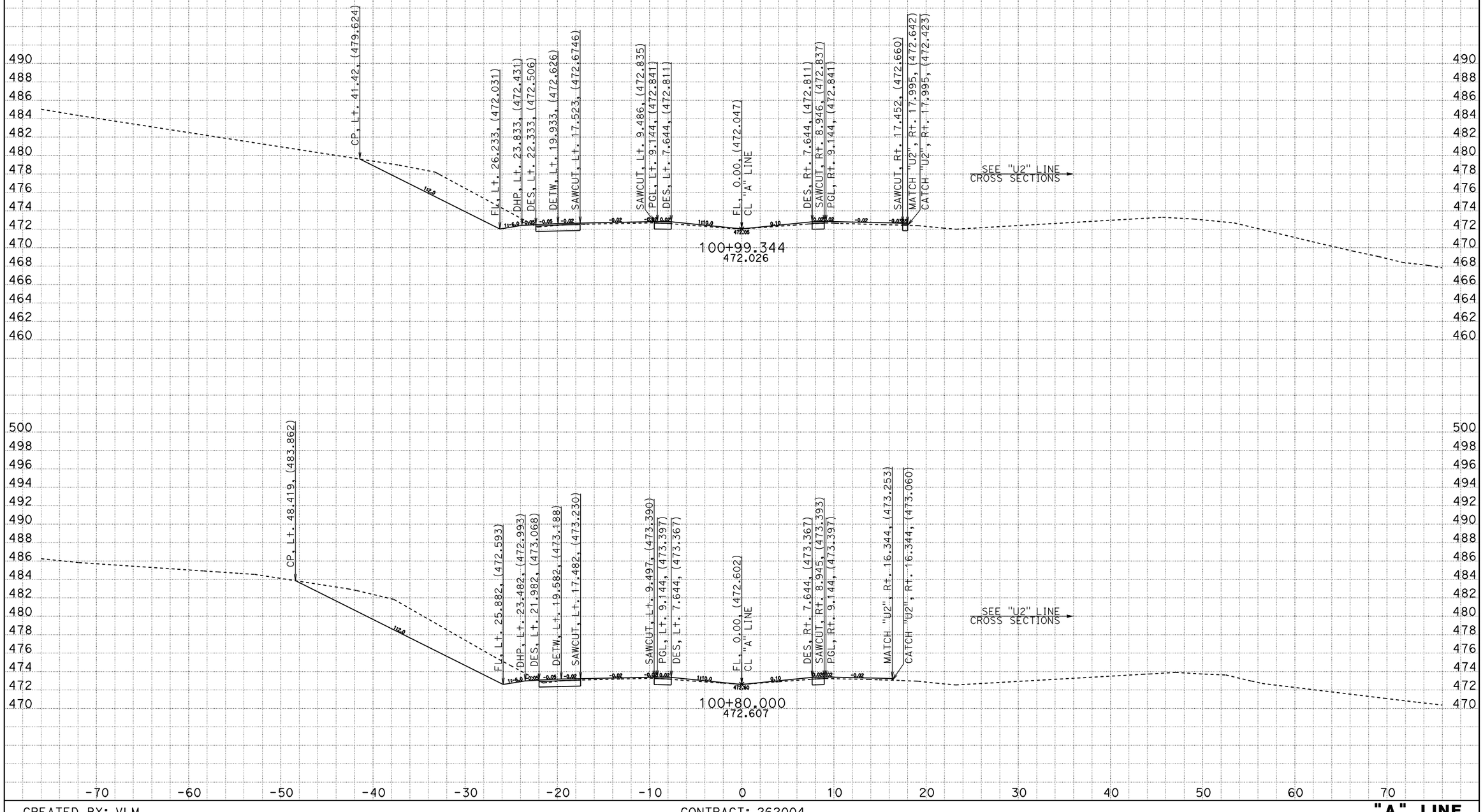

CREATED BY: VLM
DATE: 4/22/2011
KC Project: 0059
File: C:\proj\willits\A1\phase1\9900_11200_fg.ear

CONTRACT: 262004
DIST/CO/RTE/KP: 01/MEN/101/KP R69.4 - KP R78.9
PROJECT ID: Willits Bypass

Scale Ratio: 1:200 Horiz.
1:200 Vert.
All Dimensions are Meters

"A" LINE CROSS SECTIONS

FOR EARTHWORK DEVELOPMENT ONLY

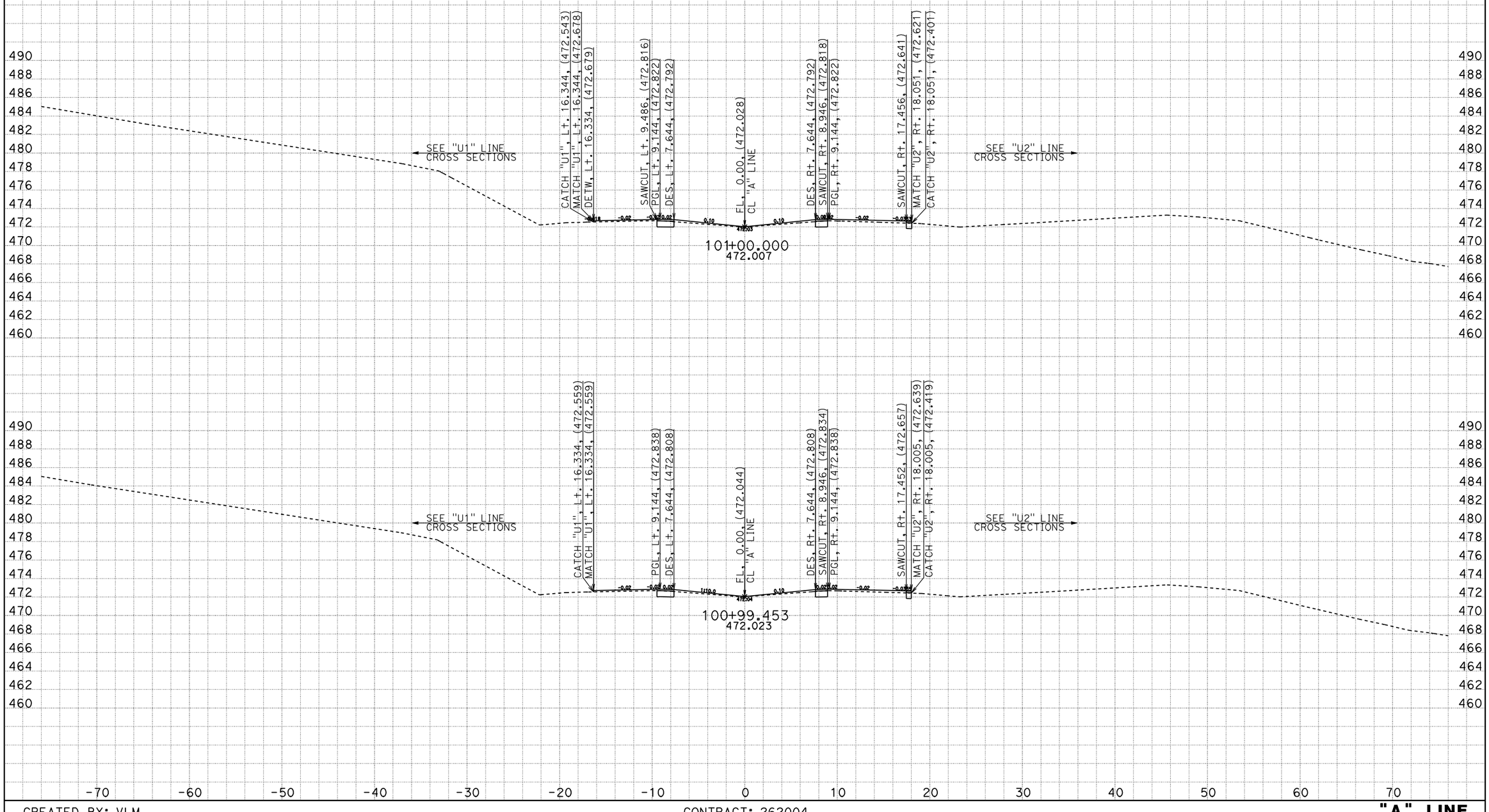

CREATED BY: VLM
DATE: 4/22/2011
KC Project: 0059
File: C:\proj\willits\A1\phase1\9900_11200_fg.ear

CONTRACT: 262004
DIST/CO/RTE/KP: 01/MEN/101/KP R69.4 - KP R78.9
PROJECT ID: Willits Bypass

Scale Ratio: 1:200 Horiz.
1:200 Vert.
All Dimensions are Meters

"A" LINE CROSS SECTIONS

FOR EARTHWORK DEVELOPMENT ONLY

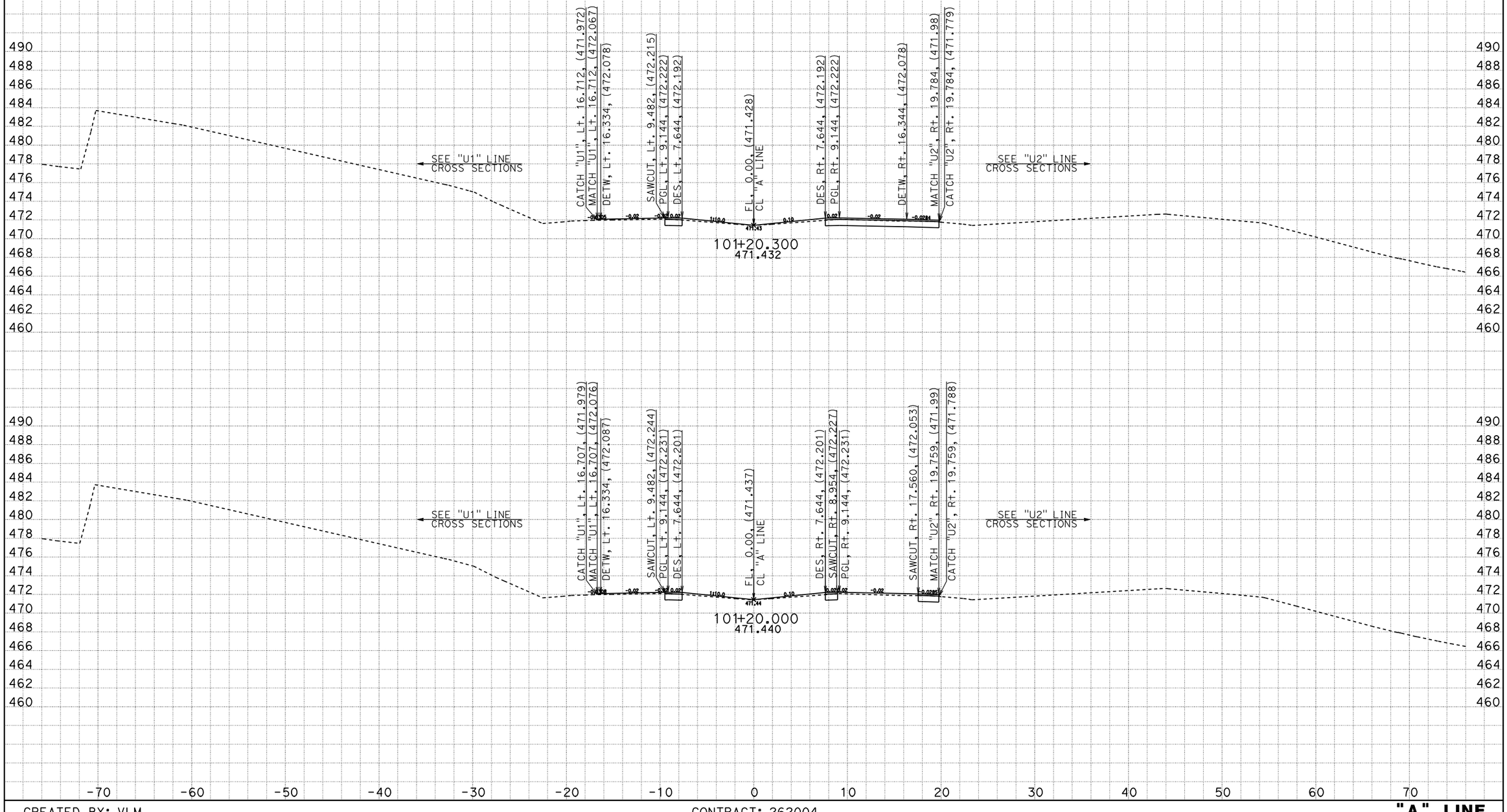

CREATED BY: VLM
DATE: 4/22/2011
KC Project: 0059
File: C:\proj\willits\A1\phase1\9900_11200_fg.ear

CONTRACT: 262004
DIST/CO/RTE/KP: 01/MEN/101/KP R69.4 - KP R78.9
PROJECT ID: Willits Bypass

Scale Ratio: 1:200 Horiz.
1:200 Vert.
All Dimensions are Meters

"A" LINE CROSS SECTIONS

FOR EARTHWORK DEVELOPMENT ONLY

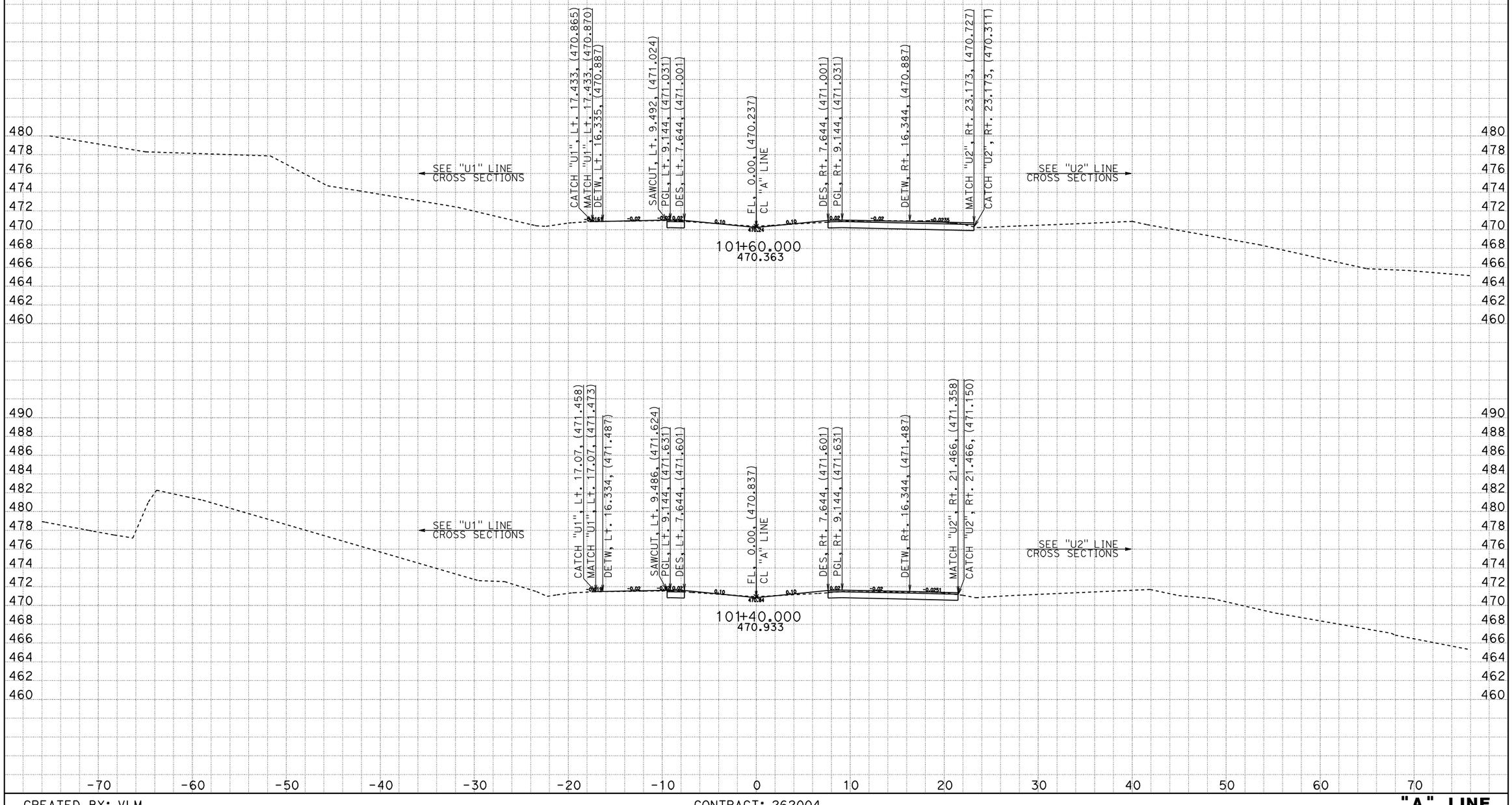

CREATED BY: VLM
DATE: 4/22/2011
KC Project: 0059 File: C:\proj\willits\A1\phase1\9900_11200_fg.ear

CONTRACT: 262004
DIST/CO/RTE/KP: 01/MEN/101/KP R69.4 - KP R78.9
PROJECT ID: Willits Bypass

Scale Ratio: 1:200 Horiz.
1:200 Vert.
All Dimensions are Meters

"A" LINE CROSS SECTIONS

FOR EARTHWORK DEVELOPMENT ONLY

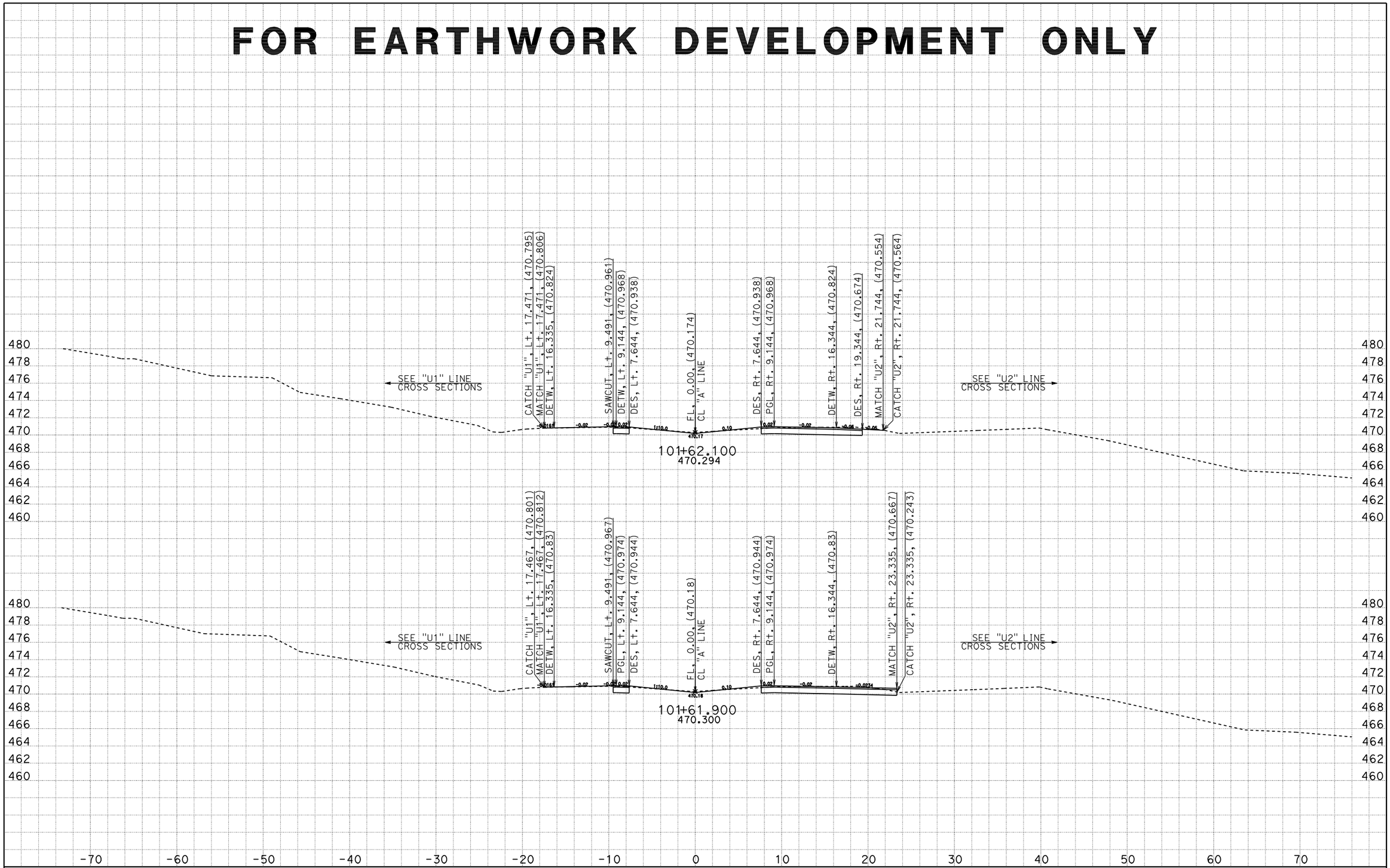

CREATED BY: VLM
DATE: 4/22/2011
KC Project: 0059
File: C:\proj\willits\A1\phase1\9900_11200_fg.ear

CONTRACT: 262004
DIST/CO/RTE/KP: 01/MEN/101/KP R69.4 - KP R78.9
PROJECT ID: Willits Bypass

Scale Ratio: 1:200 Horiz.
1:200 Vert.
All Dimensions are Meters

"A" LINE CROSS SECTIONS

FOR EARTHWORK DEVELOPMENT ONLY

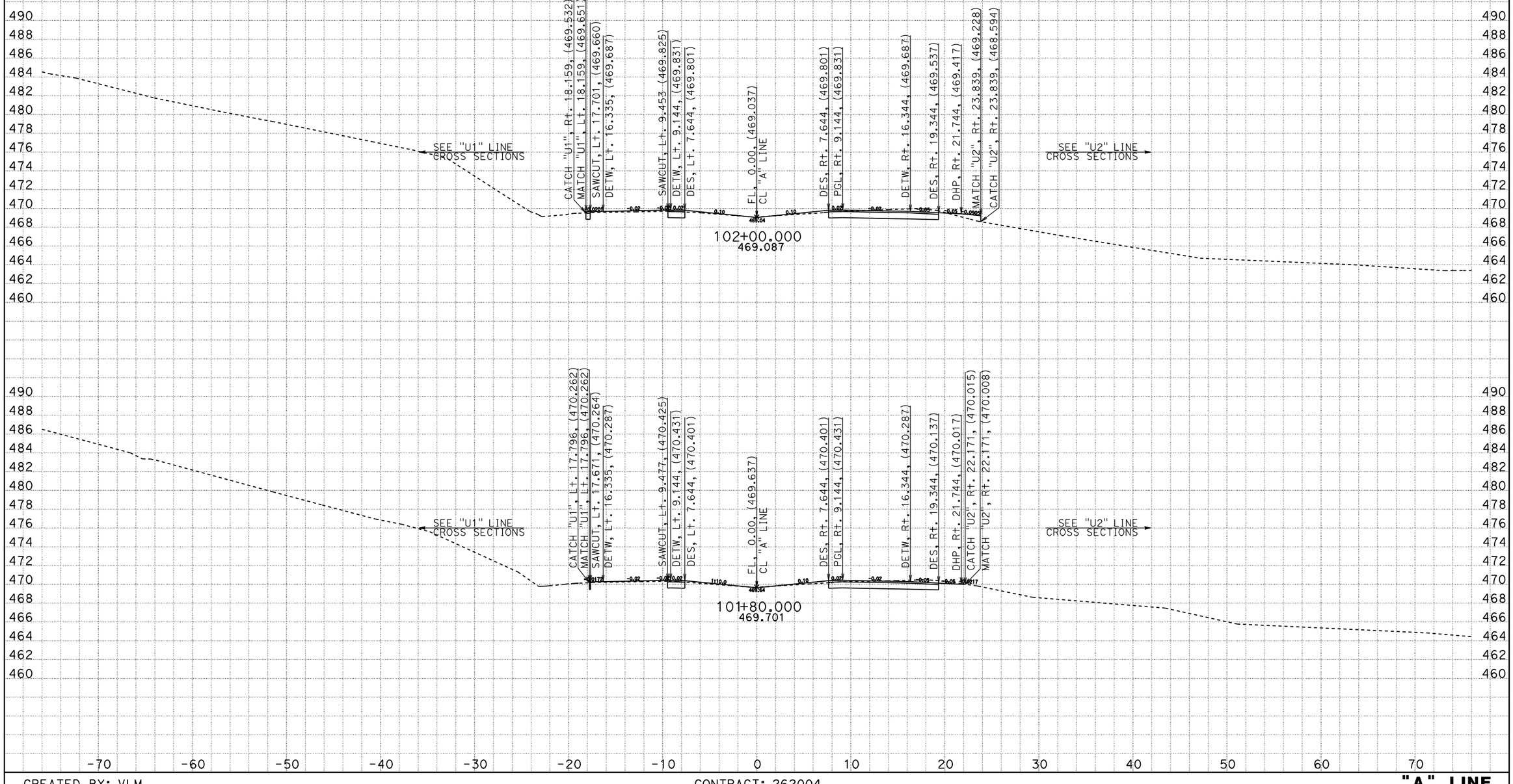

CREATED BY: VLM
DATE: 4/22/2011
KC Project: 0059 File: C:\proj\willits\A1\phase1\9900_11200_fg.ear

CONTRACT: 262004
DIST/CO/RTE/KP: 01/MEN/101/KP R69.4 - KP R78.9
PROJECT ID: Willits Bypass

Scale Ratio: 1:200 Horiz.
1:200 Vert.
All Dimensions are Meters

"A" LINE CROSS SECTIONS

FOR EARTHWORK DEVELOPMENT ONLY

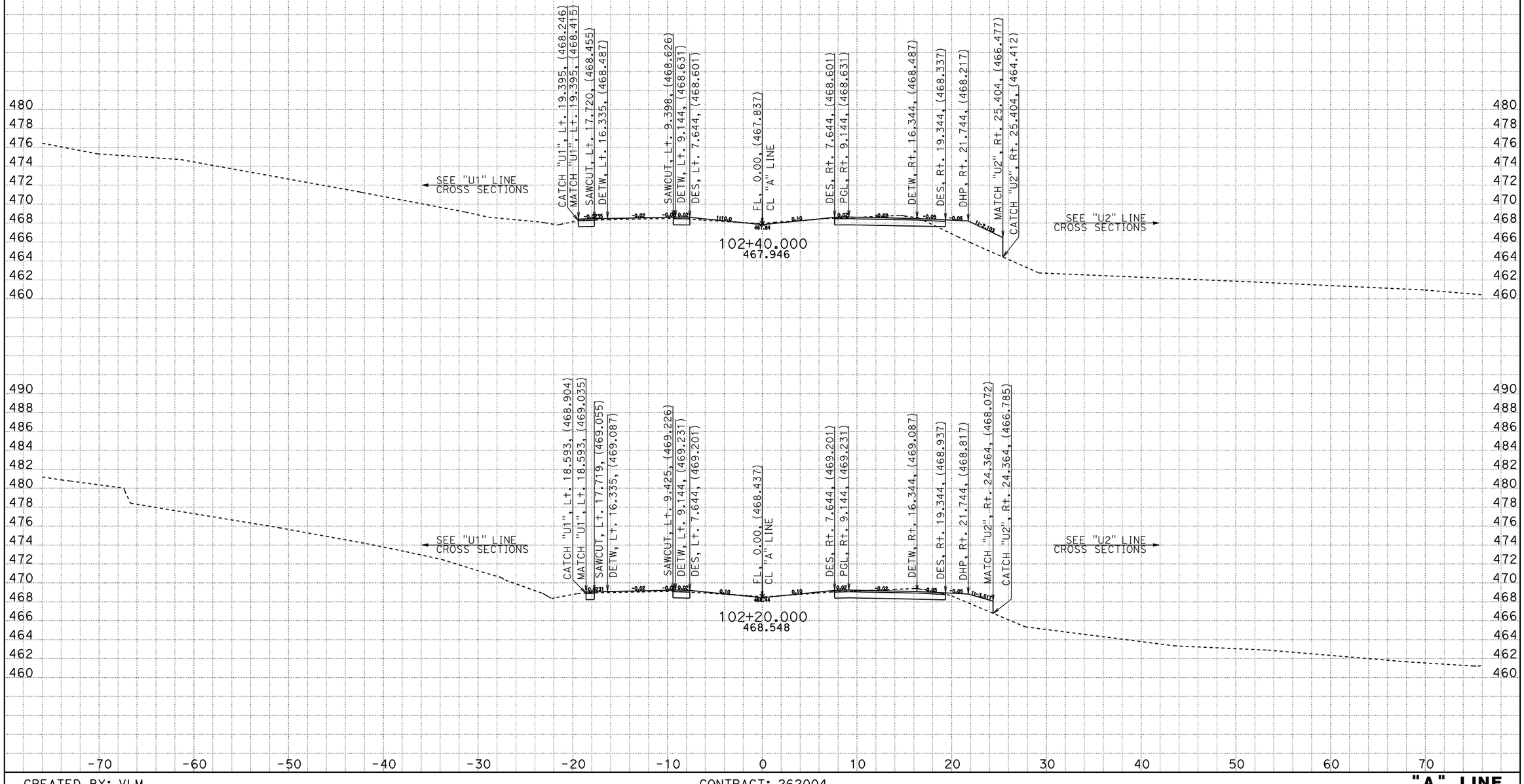

CREATED BY: VLM
DATE: 4/22/2011
KC Project: 0059 File: C:\proj\willits\A1\phase1\9900_11200_fg.ear

CONTRACT: 262004
DIST/CO/RTE/KP: 01/MEN/101/KP R69.4 - KP R78.9
PROJECT ID: Willits Bypass

Scale Ratio: 1:200 Horiz.
1:200 Vert.
All Dimensions are Meters

"A" LINE CROSS SECTIONS

FOR EARTHWORK DEVELOPMENT ONLY

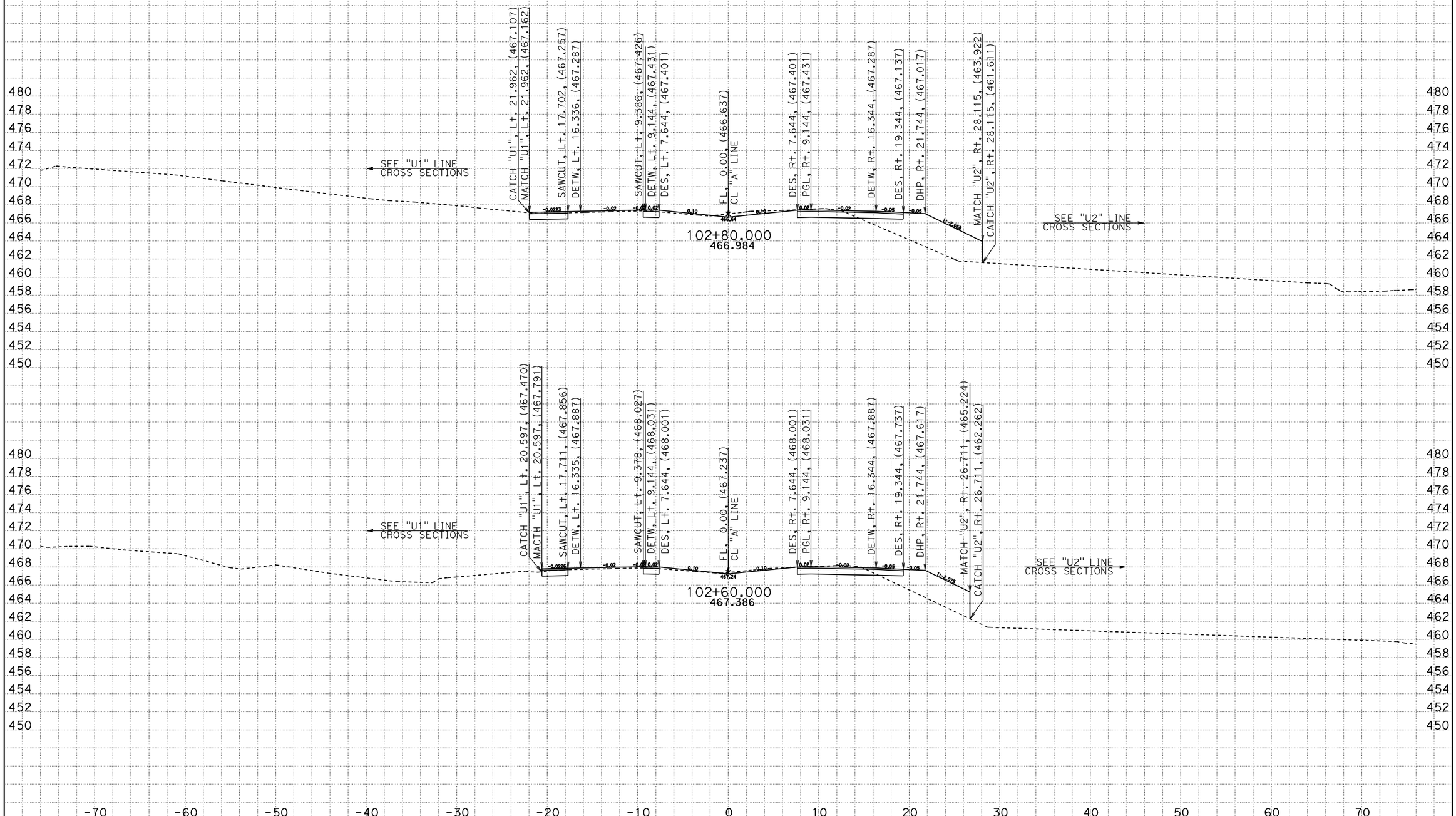

CREATED BY: VLM
DATE: 4/22/2011
KC Project: 0059 File: C:\proj\willits\A1\phase1\9900_11200_fg.ear

CONTRACT: 262004
DIST/CO/RTE/KP: 01/MEN/101/KP R69.4 - KP R78.9
PROJECT ID: Willits Bypass

Scale Ratio: 1:200 Horiz.
1:200 Vert.
All Dimensions are Meters

"A" LINE CROSS SECTIONS
SHEET 14 OF 44

FOR EARTHWORK DEVELOPMENT ONLY

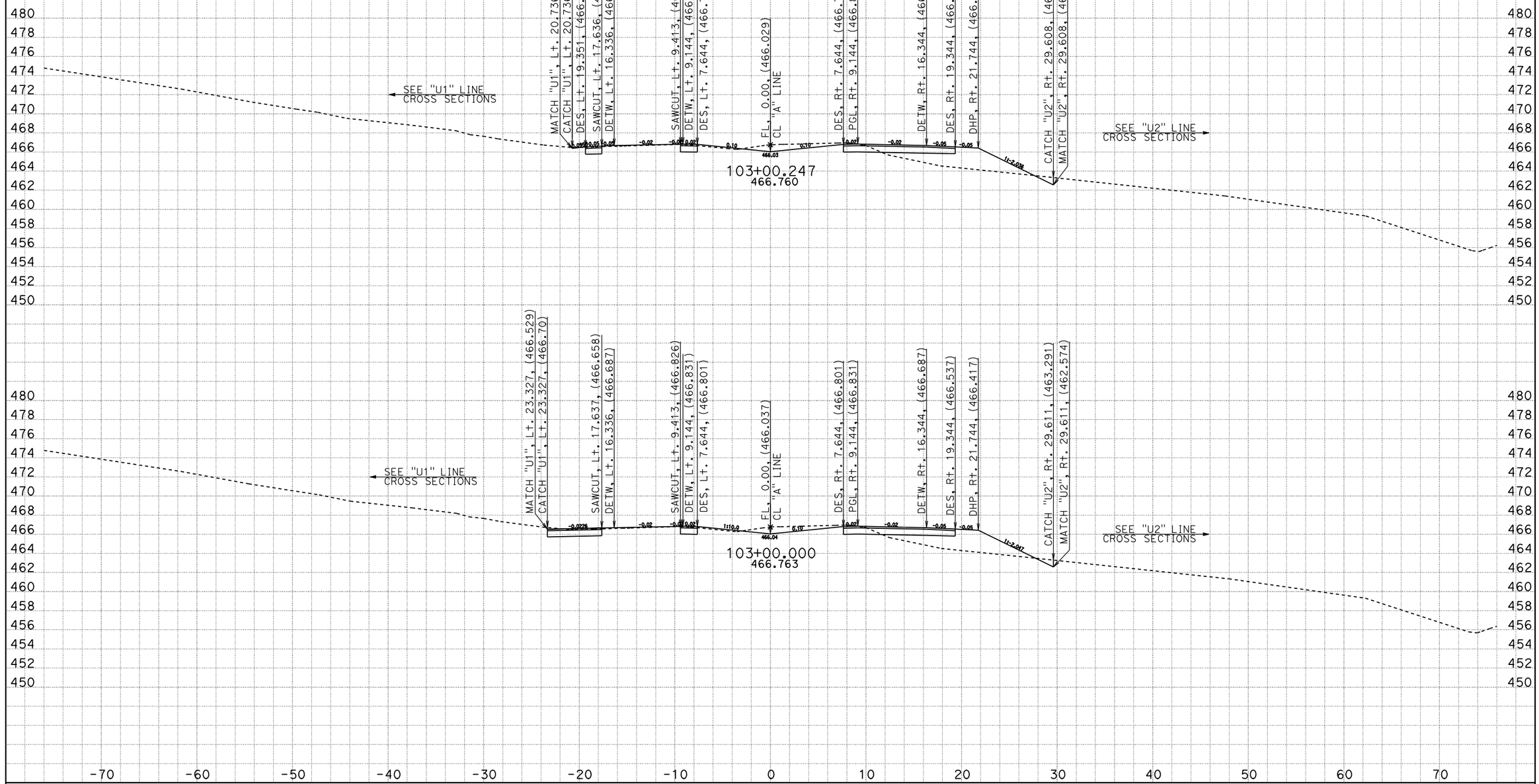

CREATED BY: VLM
DATE: 4/22/2011
KC Project: 0059 File: C:\proj\willits\A1\phase1\9900_11200_fg.ear

CONTRACT: 262004
DIST/CO/RTE/KP: 01/MEN/101/KP R69.4 - KP R78.9
PROJECT ID: Willits Bypass

Scale Ratio: 1:200 Horiz.
1:200 Vert.
All Dimensions are Meters

"A" LINE CROSS SECTIONS

FOR EARTHWORK DEVELOPMENT ONLY

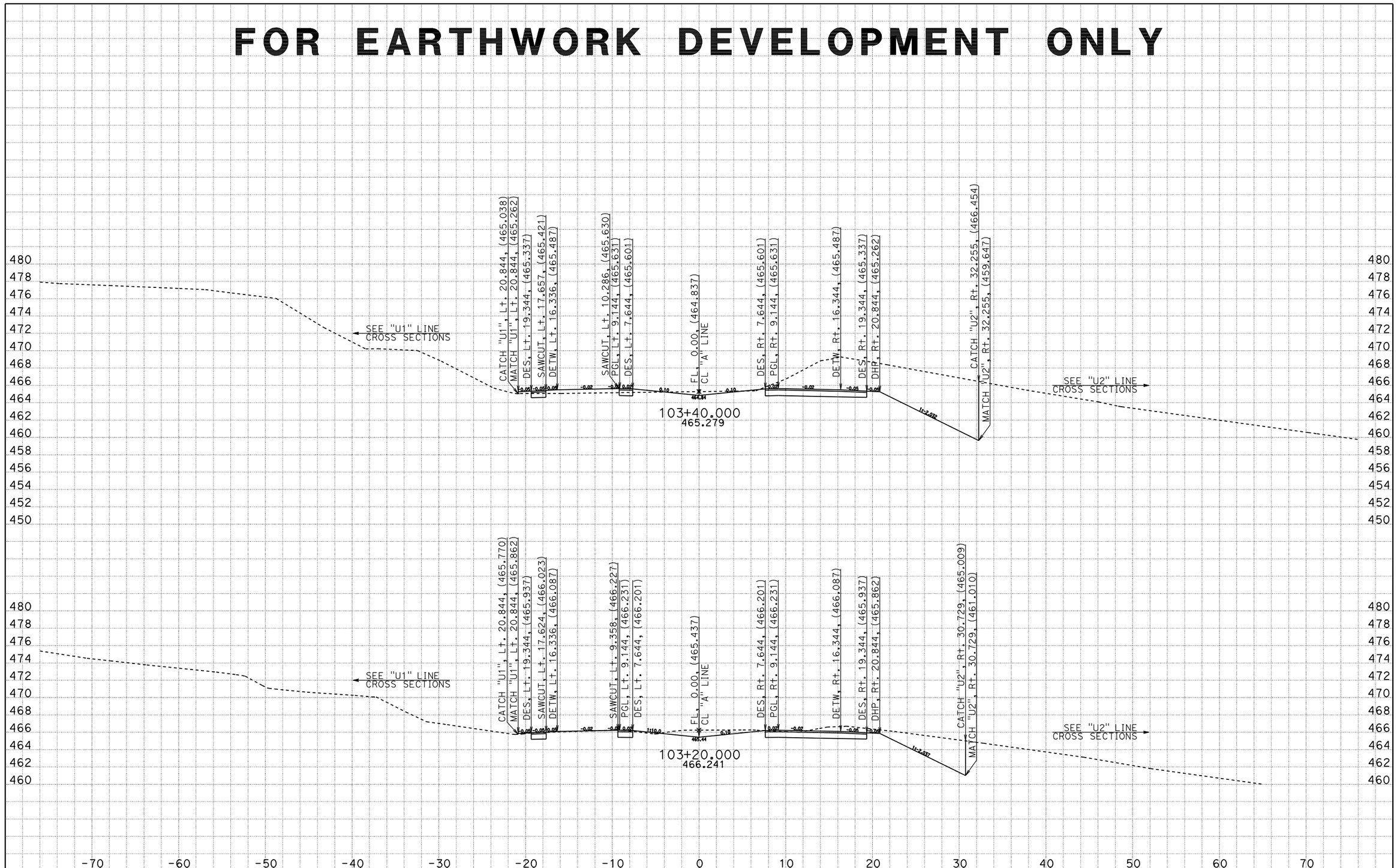

CREATED BY: VLM
DATE: 4/22/2011
KC Project: 0059
File: C:\proj\willits\A1\phase1\9900_11200_fg.ear

CONTRACT: 262004
DIST/CO/RTE/KP: 01/MEN/101/KP R69.4 - KP R78.9
PROJECT ID: Willits Bypass

Scale Ratio: 1:200 Horiz.
1:200 Vert.
All Dimensions are Meters

"A" LINE CROSS SECTIONS
SHEET 16 OF 44

FOR EARTHWORK DEVELOPMENT ONLY

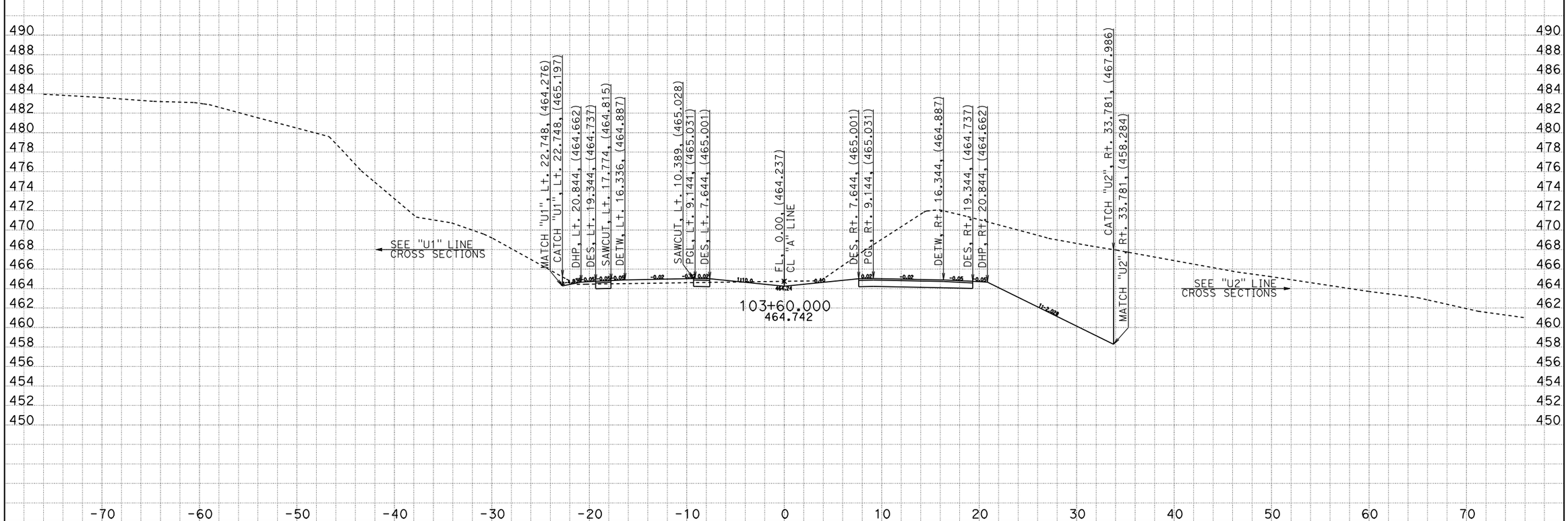

CREATED BY: VLM
DATE: 4/22/2011
KC Project: 0059
File: C:\proj\willits\A1\phase1\9900_11200_fg.ear

CONTRACT: 262004
DIST/CO/RTE/KP: 01/MEN/101/KP R69.4 - KP R78.9
PROJECT ID: Willits Bypass

Scale Ratio: 1:200 Horiz.
1:200 Vert.
All Dimensions are Meters

"A" LINE CROSS SECTIONS
SHEET 17 OF 44

FOR EARTHWORK DEVELOPMENT ONLY

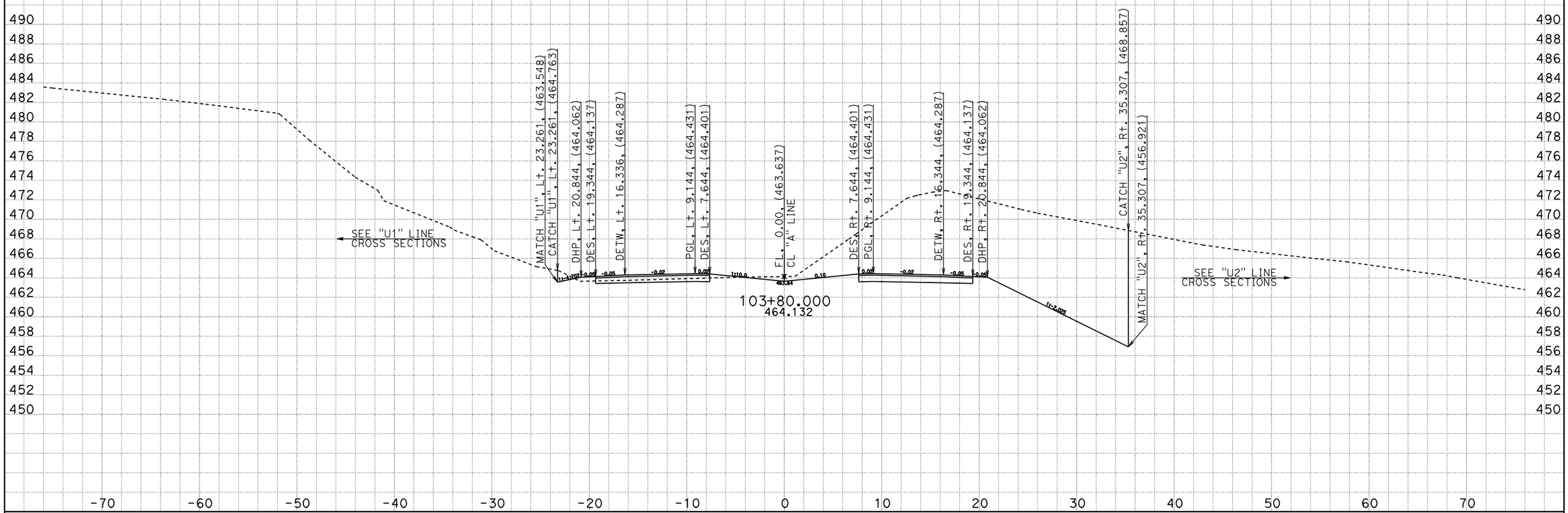

CREATED BY: VLM
DATE: 4/22/2011
KC Project: 0059
File: C:\proj\willits\A1\phase1\9900_11200_fg.ear

CONTRACT: 262004
DIST/CO/RTE/KP: 01/MEN/101/KP R69.4 - KP R78.9
PROJECT ID: Willits Bypass

Scale Ratio: 1:200 Horiz.
1:200 Vert.
All Dimensions are Meters

"A" LINE CROSS SECTIONS

FOR EARTHWORK DEVELOPMENT ONLY

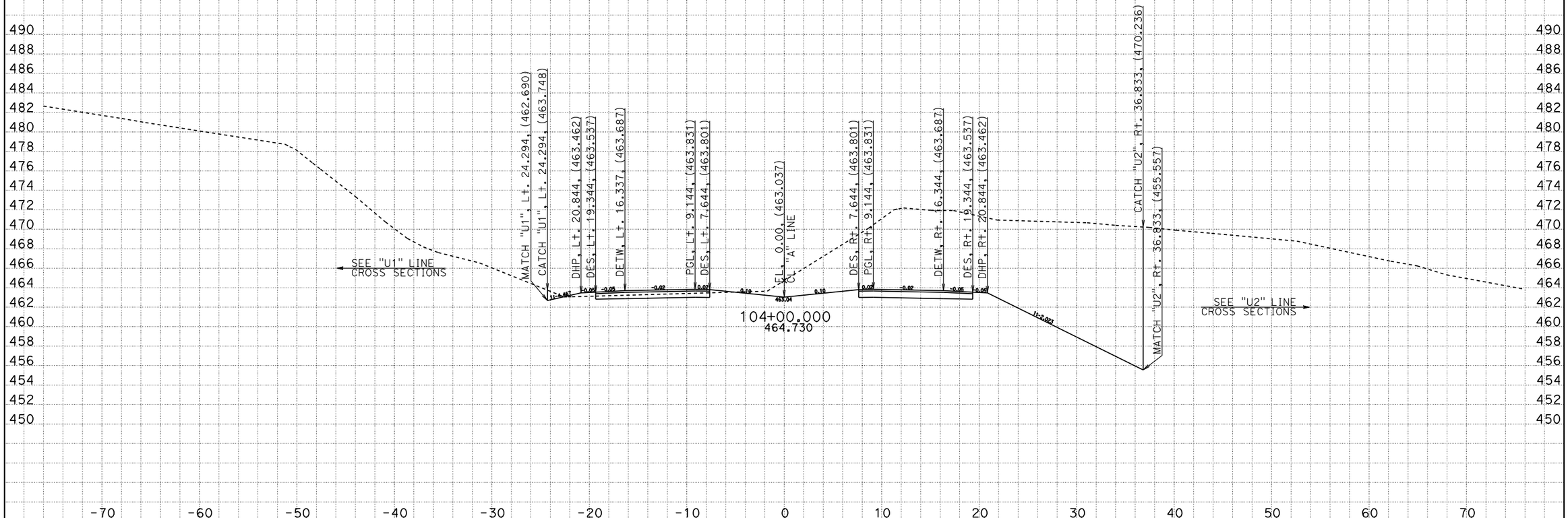

CREATED BY: VLM
DATE: 4/22/2011
KC Project: 0059
File: C:\proj\willits\A1\phase1\9900_11200_fg.ear

CONTRACT: 262004
DIST/CO/RTE/KP: 01/MEN/101/KP R69.4 - KP R78.9
PROJECT ID: Willits Bypass

Scale Ratio: 1:200 Horiz.
1:200 Vert.
All Dimensions are Meters

"A" LINE CROSS SECTIONS

FOR EARTHWORK DEVELOPMENT ONLY

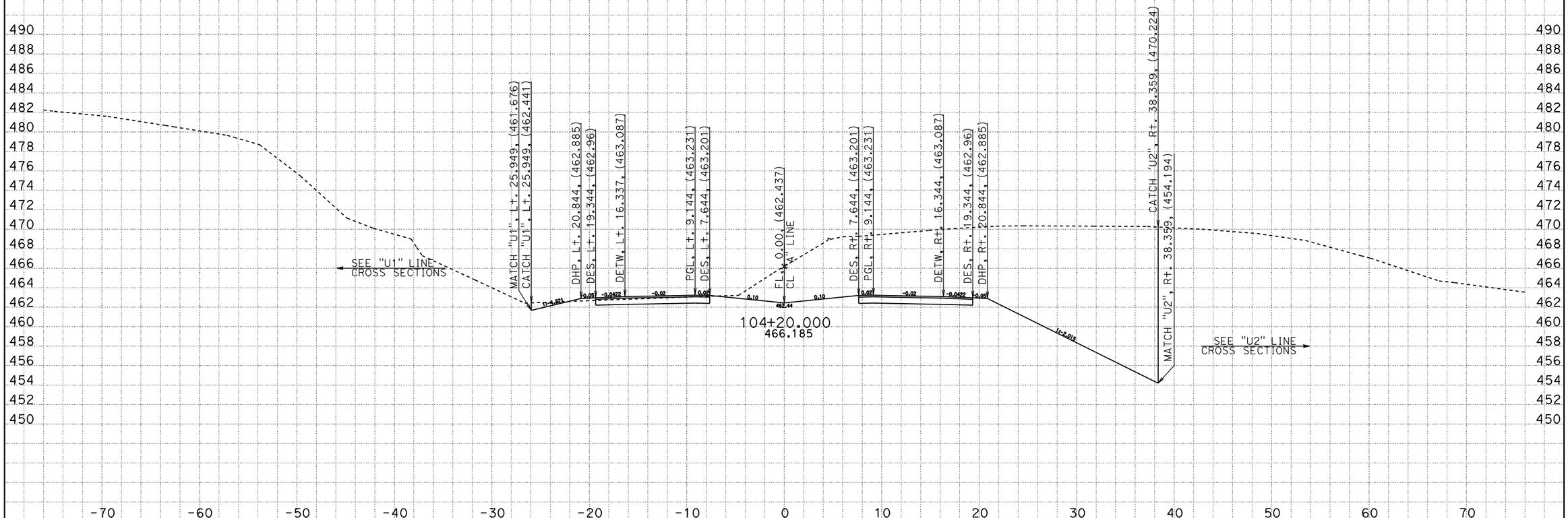

CREATED BY: VLM
DATE: 4/22/2011
KC Project: 0059
File: C:\proj\willits\A1\phase1\9900_11200_fg.ear

CONTRACT: 262004
DIST/CO/RTE/KP: 01/MEN/101/KP R69.4 - KP R78.9
PROJECT ID: Willits Bypass

Scale Ratio: 1:200 Horiz.
1:200 Vert.
All Dimensions are Meters

"A" LINE CROSS SECTIONS

FOR EARTHWORK DEVELOPMENT ONLY

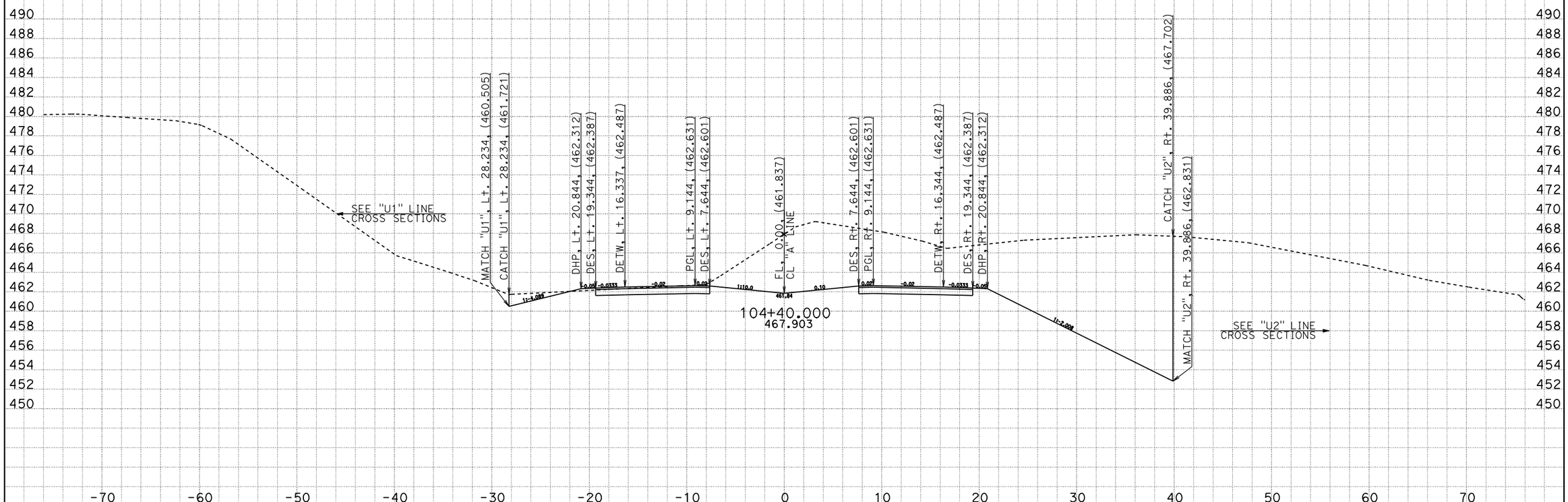

CREATED BY: VLM
DATE: 4/22/2011
KC Project: 0059
File: C:\proj\willits\A1\phase1\9900_11200_fg.ear

CONTRACT: 262004
DIST/CO/RTE/KP: 01/MEN/101/KP R69.4 - KP R78.9
PROJECT ID: Willits Bypass

Scale Ratio: 1:200 Horiz.
1:200 Vert.
All Dimensions are Meters

"A" LINE CROSS SECTIONS
SHEET 21 OF 44

FOR EARTHWORK DEVELOPMENT ONLY

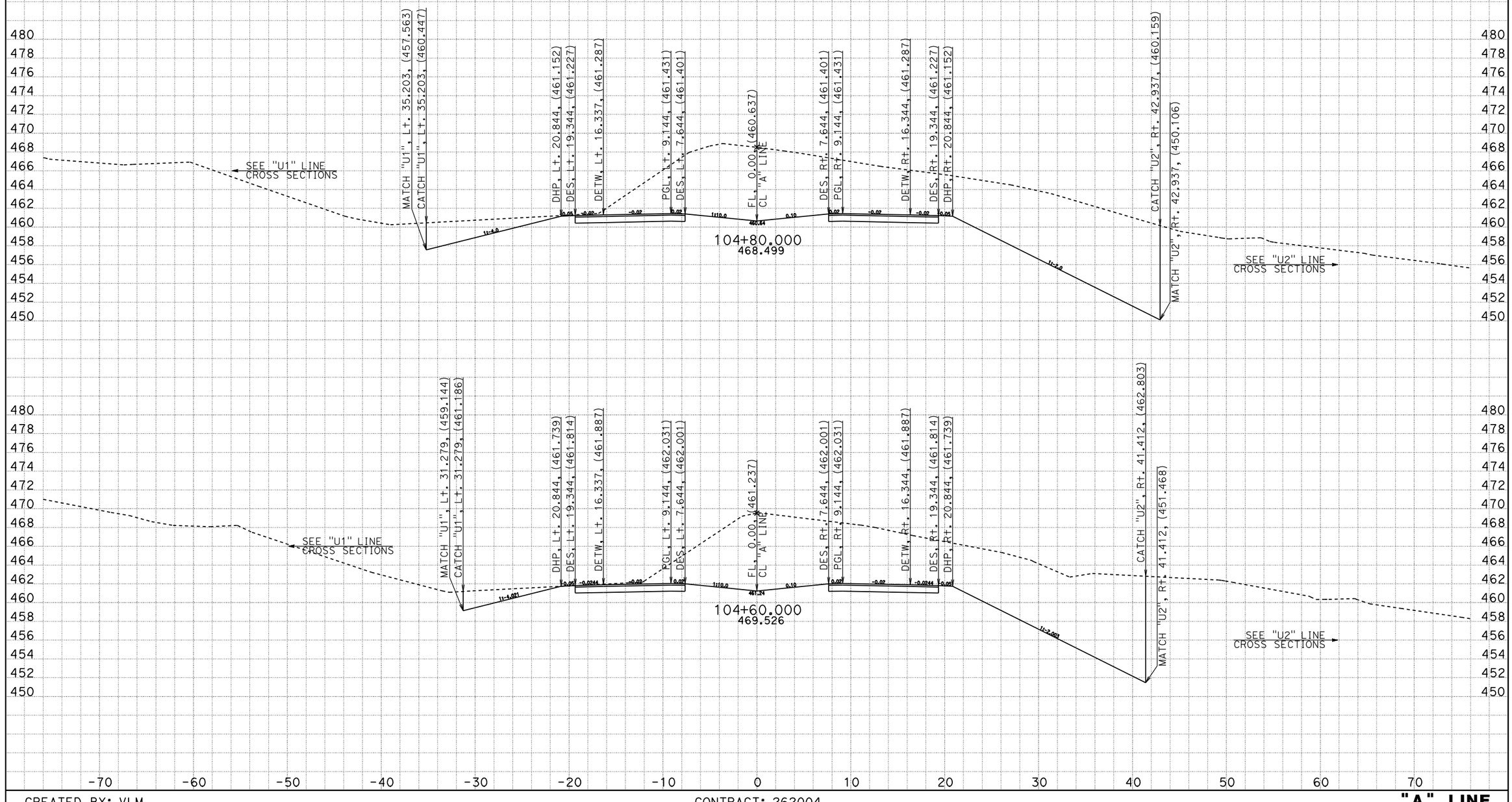

CREATED BY: VLM
DATE: 4/22/2011
KC Project: 0059
File: C:\proj\willits\A1\phase1\9900_11200_fg.ear

CONTRACT: 262004
DIST/CO/RTE/KP: 01/MEN/101/KP R69.4 - KP R78.9
PROJECT ID: Willits Bypass

Scale Ratio: 1:200 Horiz.
1:200 Vert.
All Dimensions are Meters

"A" LINE CROSS SECTIONS

FOR EARTHWORK DEVELOPMENT ONLY

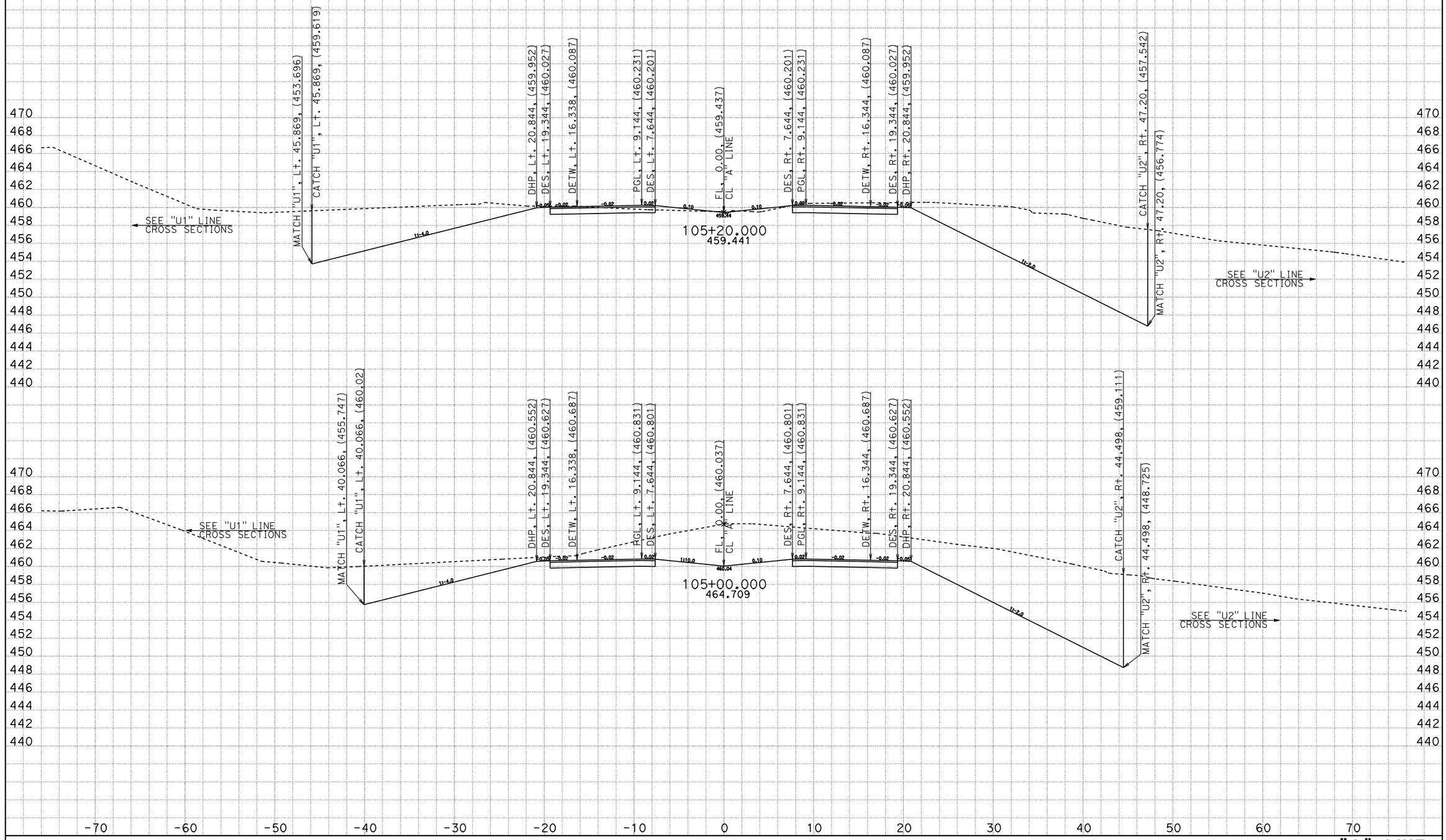

CREATED BY: VLM
DATE: 4/22/2011
KC Project: 0059
File: C:\proj\willits\A1\phase1\9900_11200_fg.ear

CONTRACT: 262004
DIST/CO/RTE/KP: 01/MEN/101/KP R69.4 - KP R78.9
PROJECT ID: Willits Bypass

Scale Ratio: 1:200 Horiz.
1:200 Vert.
All Dimensions are Meters

"A" LINE CROSS SECTIONS

FOR EARTHWORK DEVELOPMENT ONLY

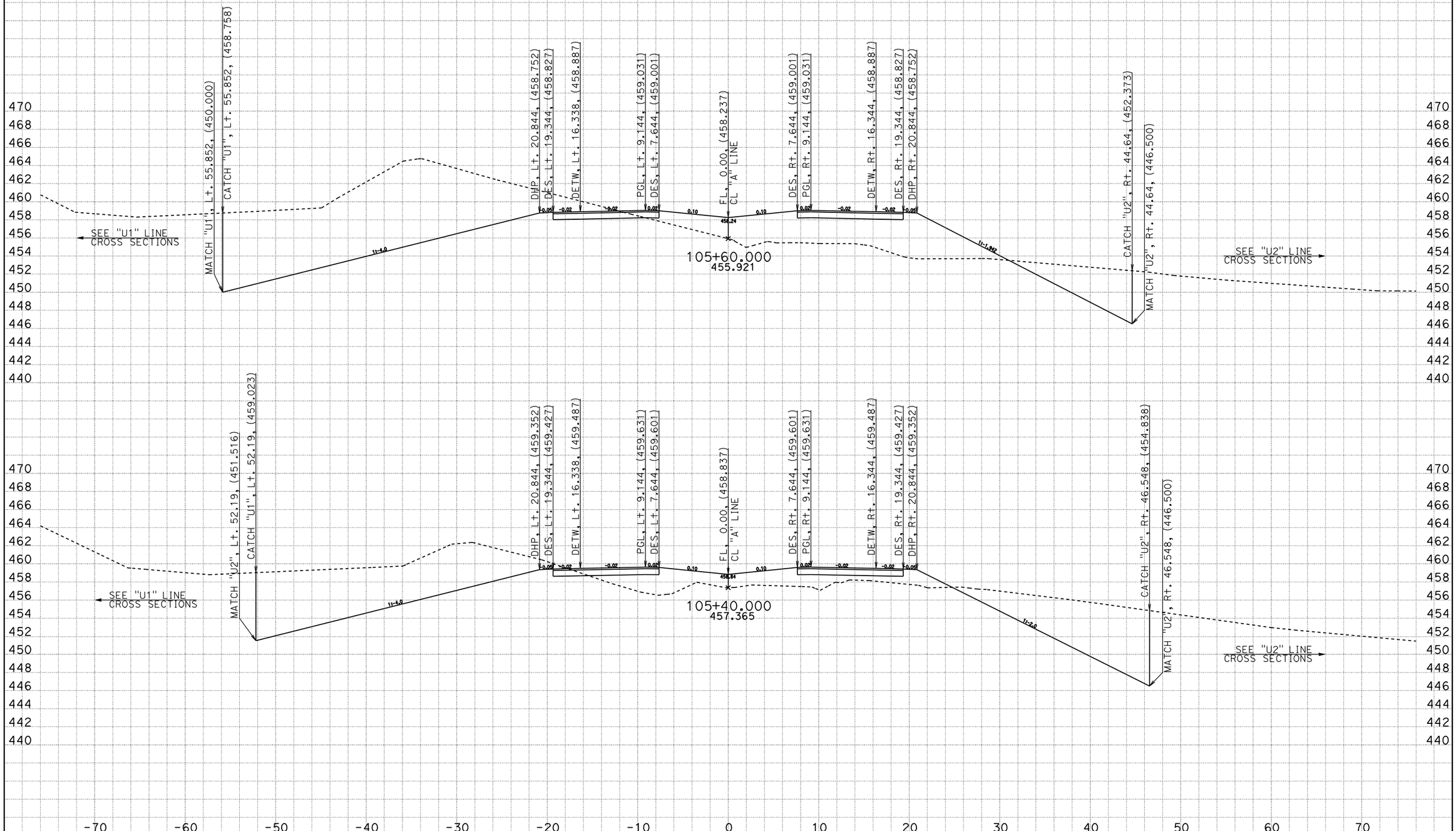

CREATED BY: VLM
DATE: 4/22/2011
KC Project: 0059 File: C:\proj\willits\A1\phase1\9900_11200_fg.ear

CONTRACT: 262004
DIST/CO/RTE/KP: 01/MEN/101/KP R69.4 - KP R78.9
PROJECT ID: Willits Bypass

Scale Ratio: 1:200 Horiz.
1:200 Vert.
All Dimensions are Meters

"A" LINE CROSS SECTIONS
SHEET 24 OF 44

FOR EARTHWORK DEVELOPMENT ONLY

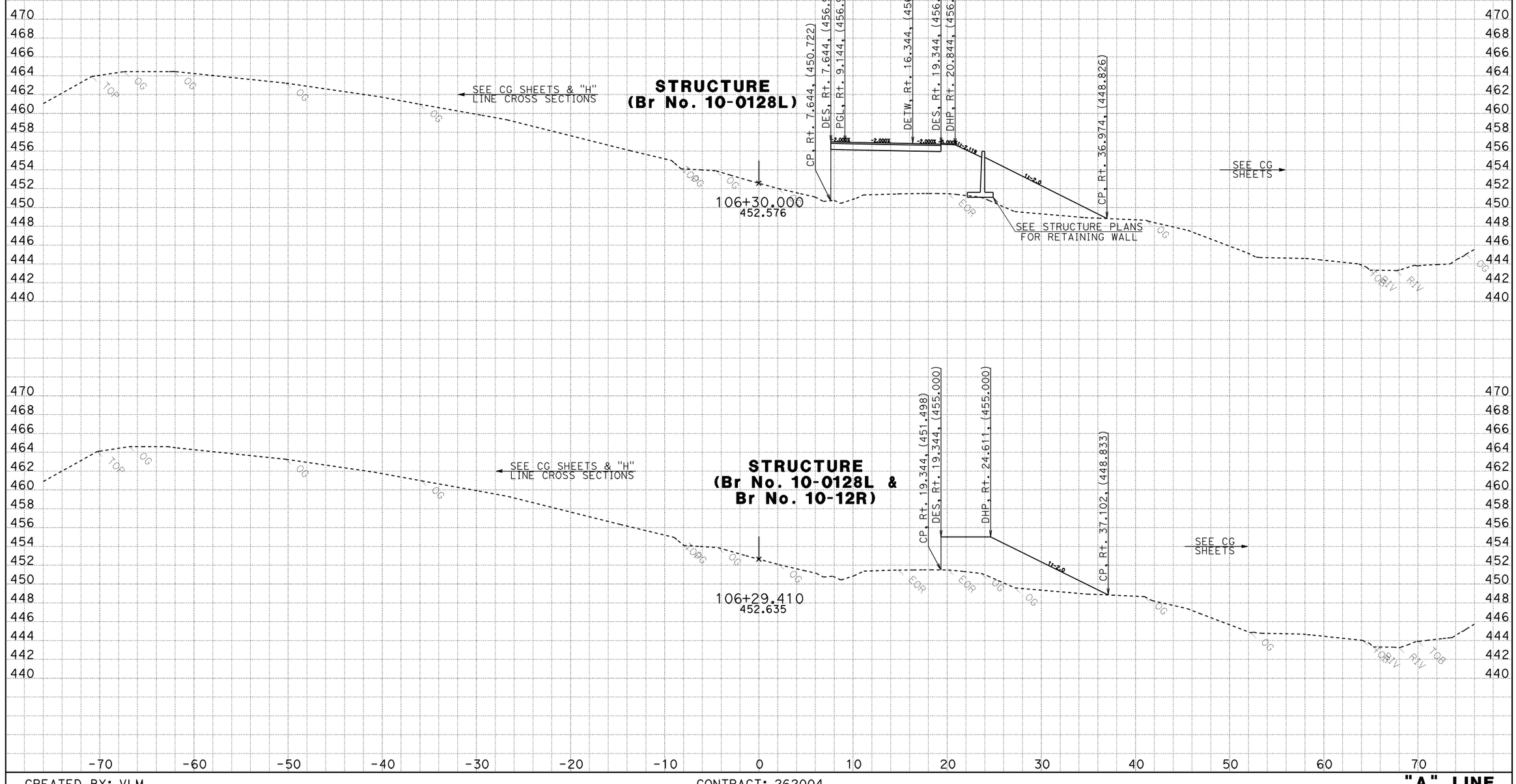

CREATED BY: VLM
DATE: 4/20/2012
KC Project: 0059
File: C:\proj\willits\A1\ARW1\ARW1_FG_2012.ear

CONTRACT: 262004
DIST/CO/RTE/KP: 01/MEN/101/KP R69.4 - KP R78.9
PROJECT ID: Willits Bypass

Scale Ratio: 1:200 Horiz.
1:200 Vert.
All Dimensions are Meters

"A" LINE CROSS SECTIONS

SHEET 25 OF 44

FOR EARTHWORK DEVELOPMENT ONLY

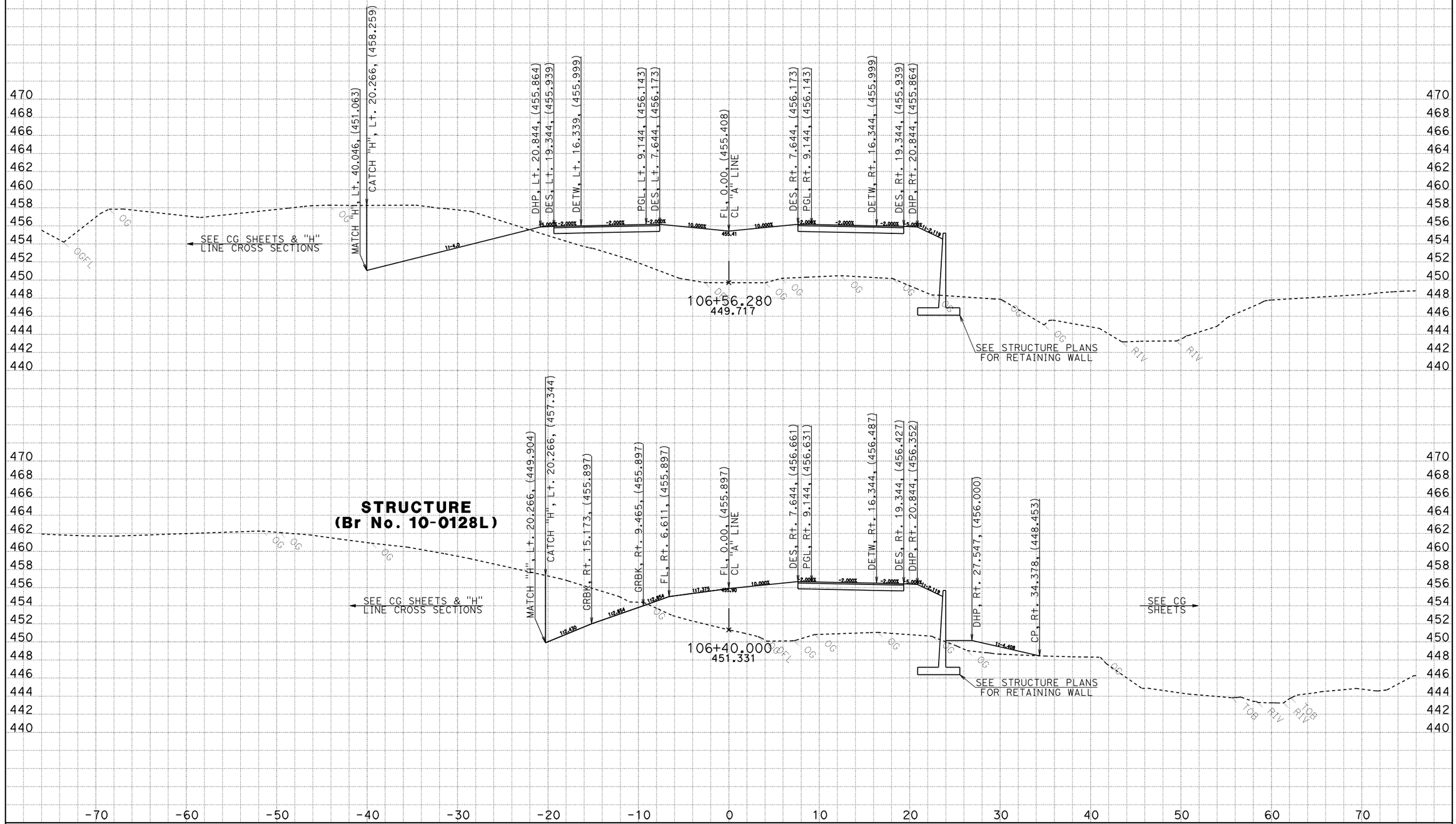

CREATED BY: VLM
DATE: 4/20/2012
KC Project: 0059
File: C:\proj\willits\A1\ARW1\ARW1_FG_2012.ear

CONTRACT: 262004
DIST/CO/RTE/KP: 01/MEN/101/KP R69.4 - KP R78.9
PROJECT ID: Willits Bypass

Scale Ratio: 1:200 Horiz.
1:200 Vert.
All Dimensions are Meters

"A" LINE CROSS SECTIONS

FOR EARTHWORK DEVELOPMENT ONLY

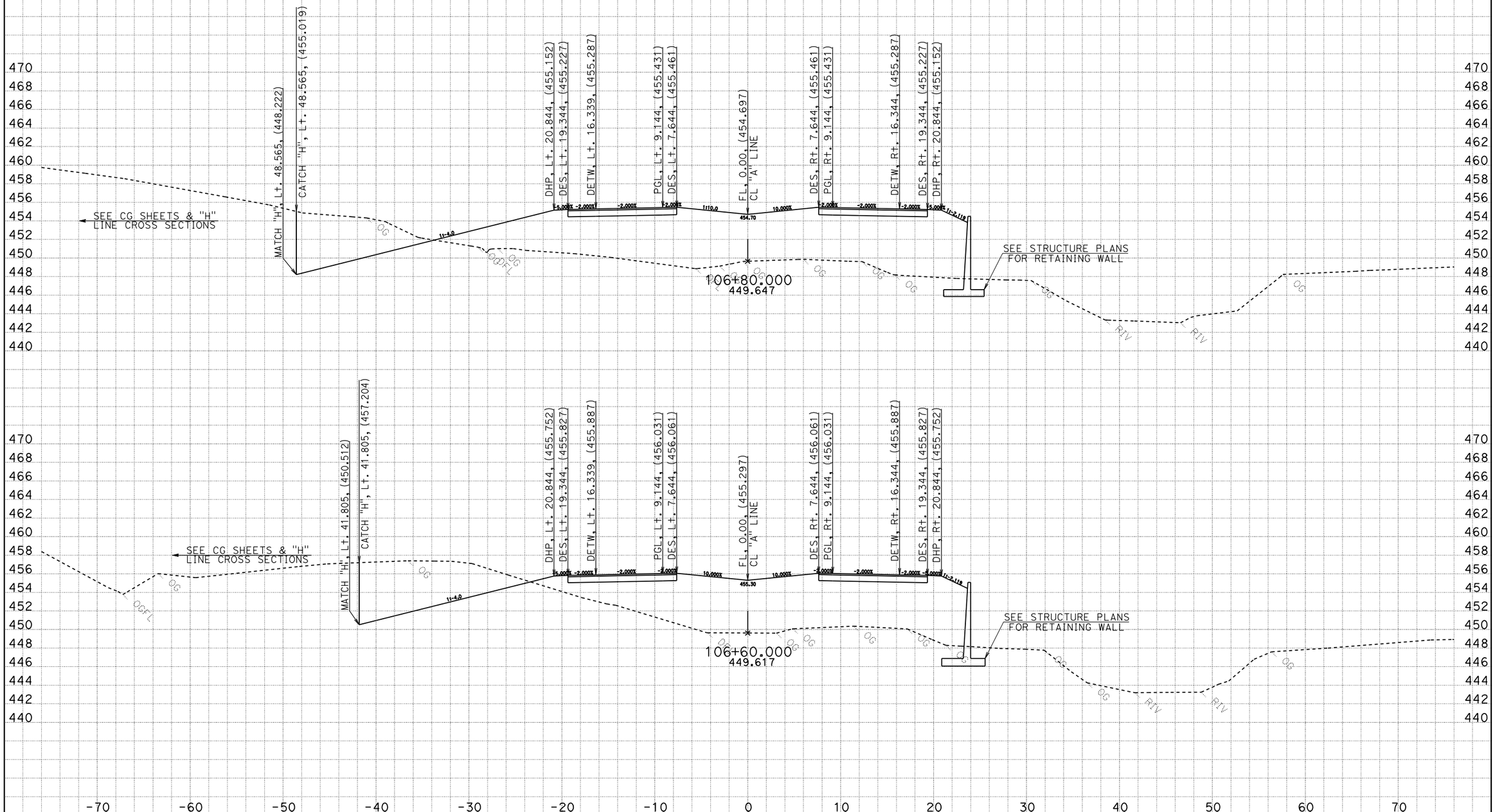

CREATED BY: VLM
DATE: 4/20/2012
KC Project: 0059
File: C:\proj\willits\A1\ARW1\ARW1_FG_2012.ear

CONTRACT: 262004
DIST/CO/RTE/KP: 01/MEN/101/KP R69.4 - KP R78.9
PROJECT ID: Willits Bypass

Scale Ratio: 1:200 Horiz.
1:200 Vert.
All Dimensions are Meters

"A" LINE CROSS SECTIONS

FOR EARTHWORK DEVELOPMENT ONLY

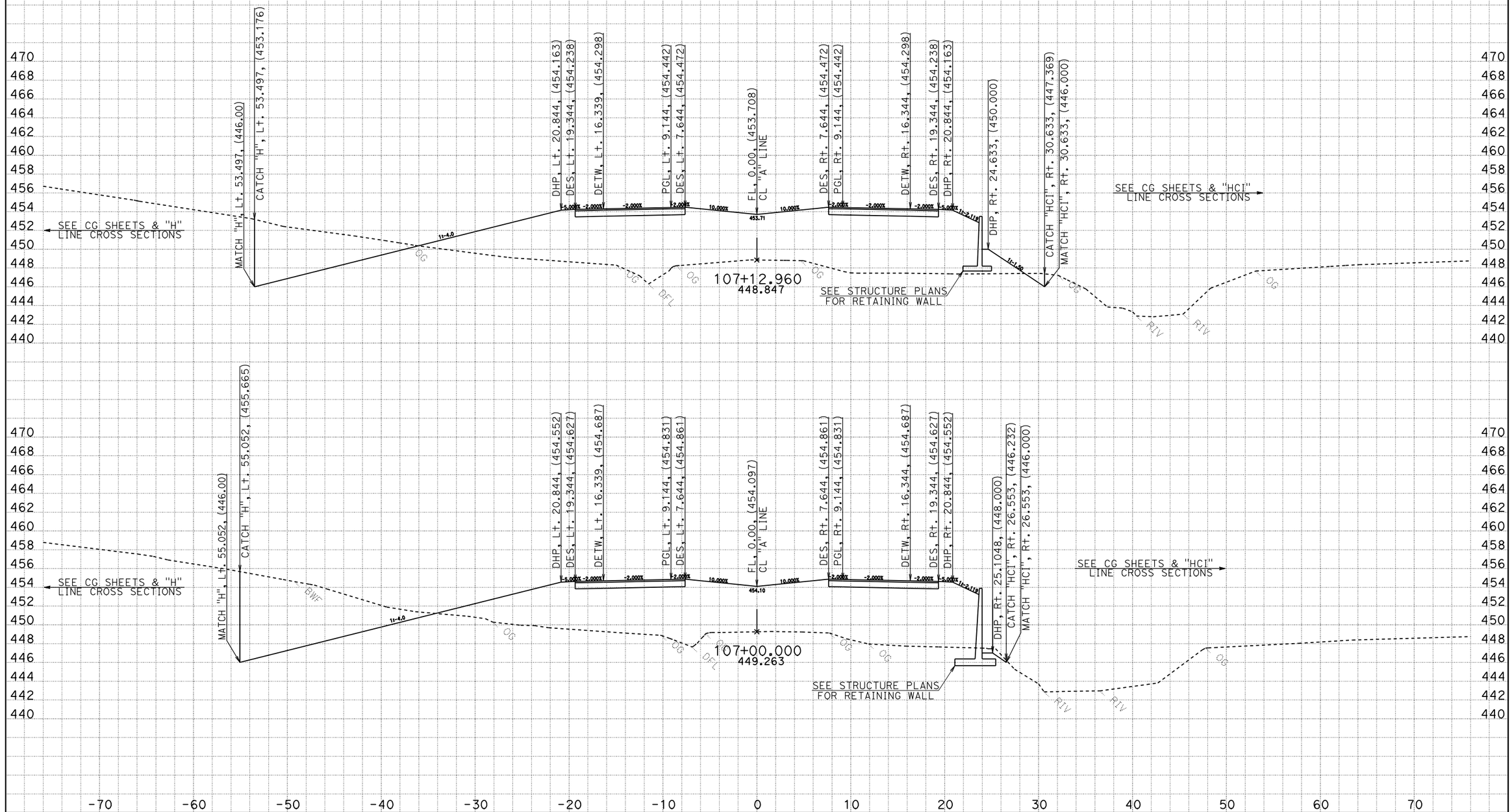

CREATED BY: VLM
DATE: 4/20/2012
KC Project: 0059
File: C:\proj\willits\A1\ARW1\ARW1_FG_2012.ear

CONTRACT: 262004
DIST/CO/RTE/KP: 01/MEN/101/KP R69.4 - KP R78.9
PROJECT ID: Willits Bypass

Scale Ratio: 1:200 Horiz.
1:200 Vert.
All Dimensions are Meters

"A" LINE CROSS SECTIONS

FOR EARTHWORK DEVELOPMENT ONLY

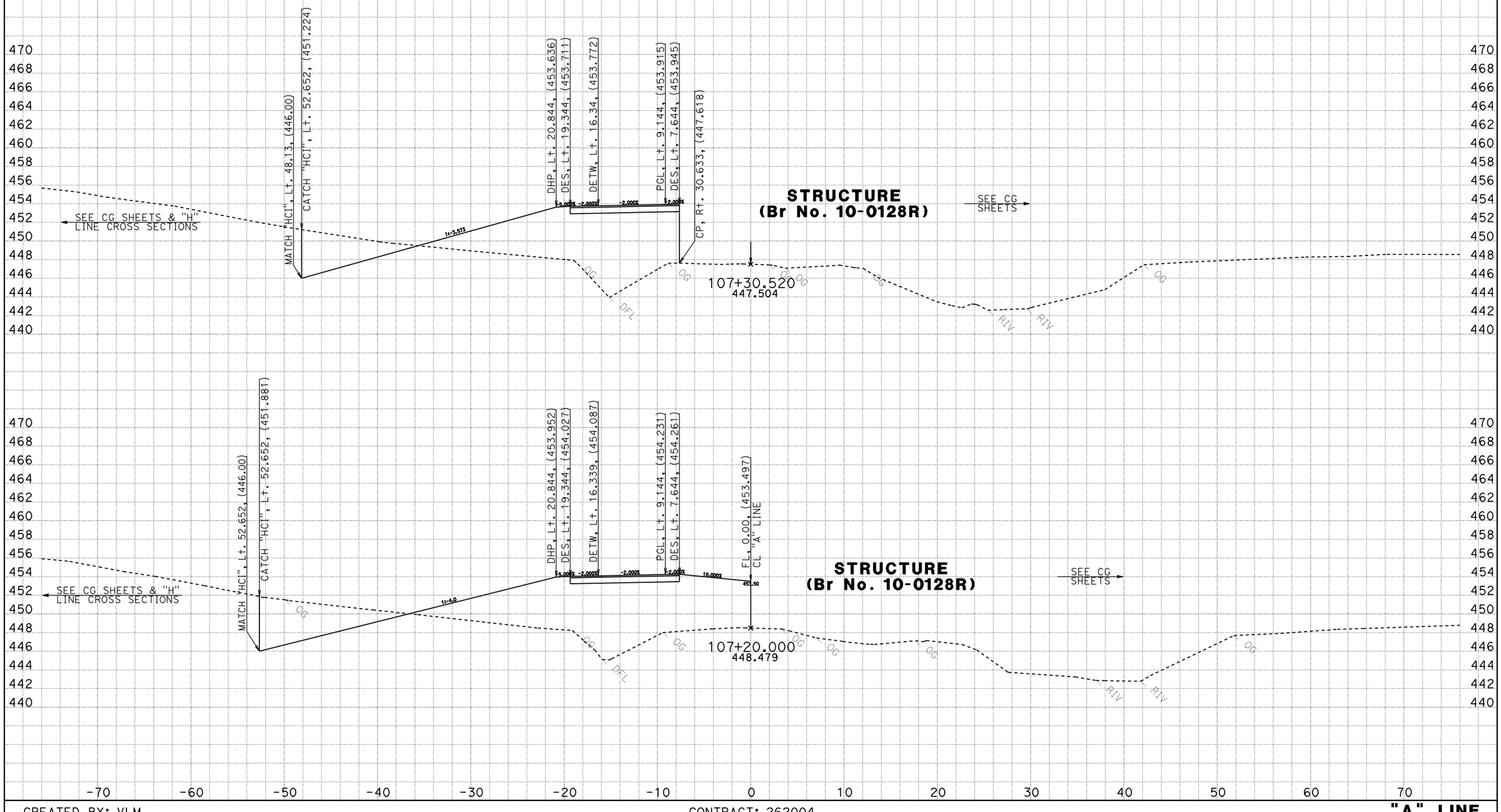

CREATED BY: VLM
DATE: 4/20/2012
KC Project: 0059
File: C:\proj\willits\A1\ARW1\ARW1_FG_2012.ear

CONTRACT: 262004
DIST/CO/RTE/KP: 01/MEN/101/KP R69.4 - KP R78.9
PROJECT ID: Willits Bypass

Scale Ratio: 1:200 Horiz.
1:200 Vert.
All Dimensions are Meters

"A" LINE CROSS SECTIONS

FOR EARTHWORK DEVELOPMENT ONLY

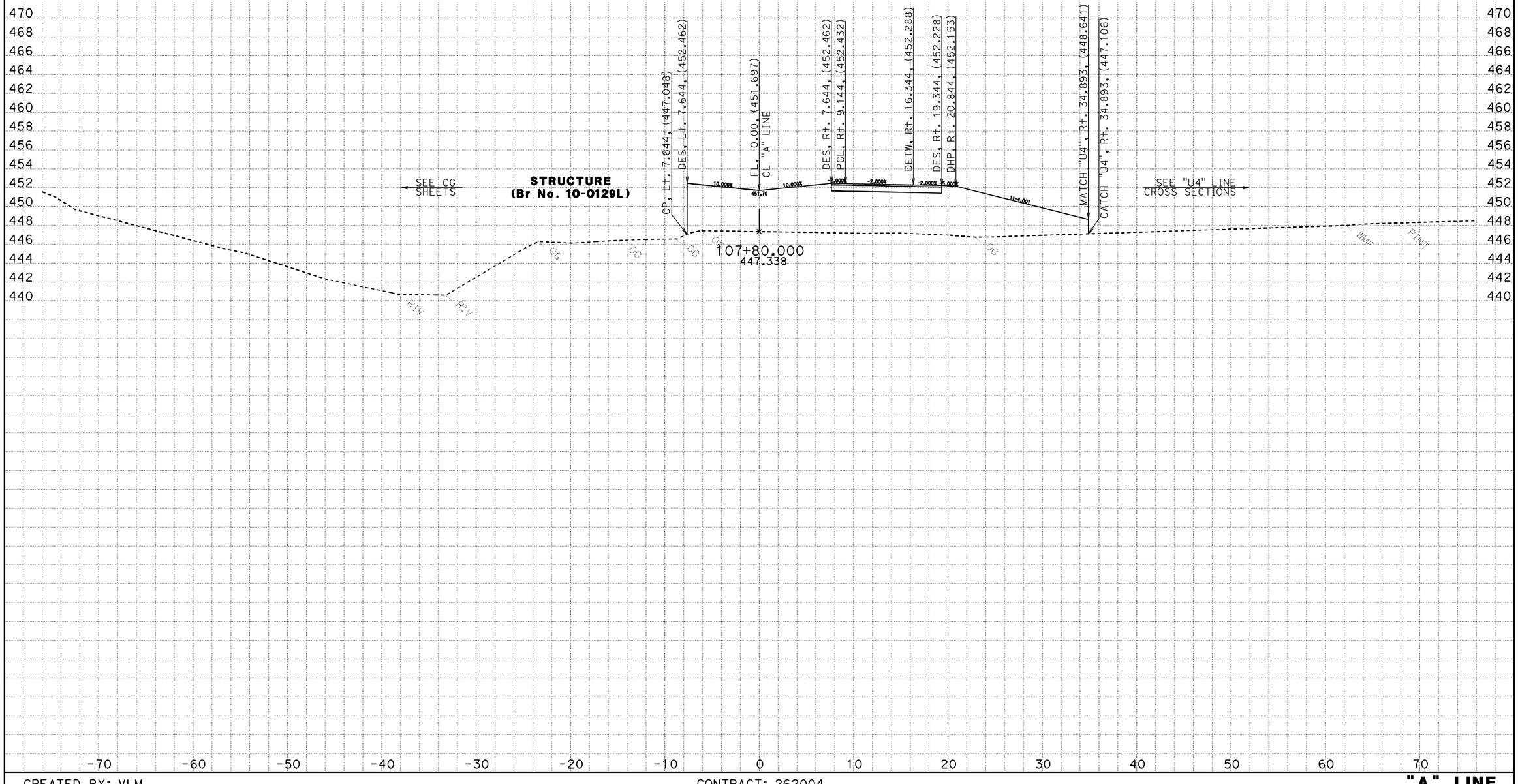

CREATED BY: VLM
DATE: 3/1/2012
KC Project: 0059 File: C:\proj\willits\A1\phase1\10700_11200_fg2.ear

CONTRACT: 262004
DIST/CO/RTE/KP: 01/MEN/101/KP R69.4 - KP R78.9
PROJECT ID: Willits Bypass

Scale Ratio: 1:200 Horiz.
1:200 Vert.
All Dimensions are Meters

"A" LINE CROSS SECTIONS

FOR EARTHWORK DEVELOPMENT ONLY

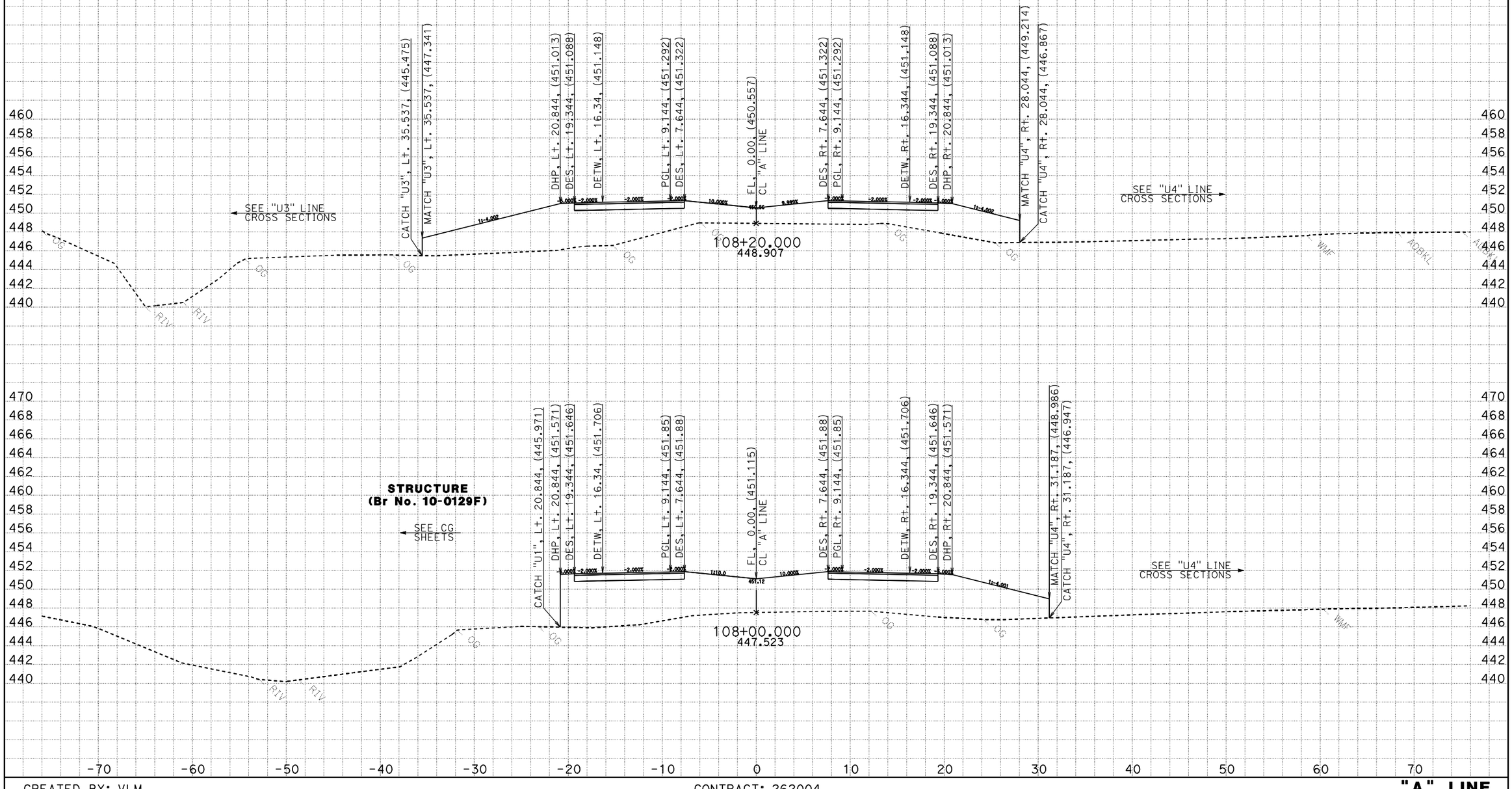

CREATED BY: VLM
DATE: 3/1/2012
KC Project: 0059 File: C:\proj\willits\A1\phase1\10700_11200_fg2.ear

CONTRACT: 262004
DIST/CO/RTE/KP: 01/MEN/101/KP R69.4 - KP R78.9
PROJECT ID: Willits Bypass

Scale Ratio: 1:200 Horiz.
1:200 Vert.
All Dimensions are Meters

"A" LINE CROSS SECTIONS

FOR EARTHWORK DEVELOPMENT ONLY

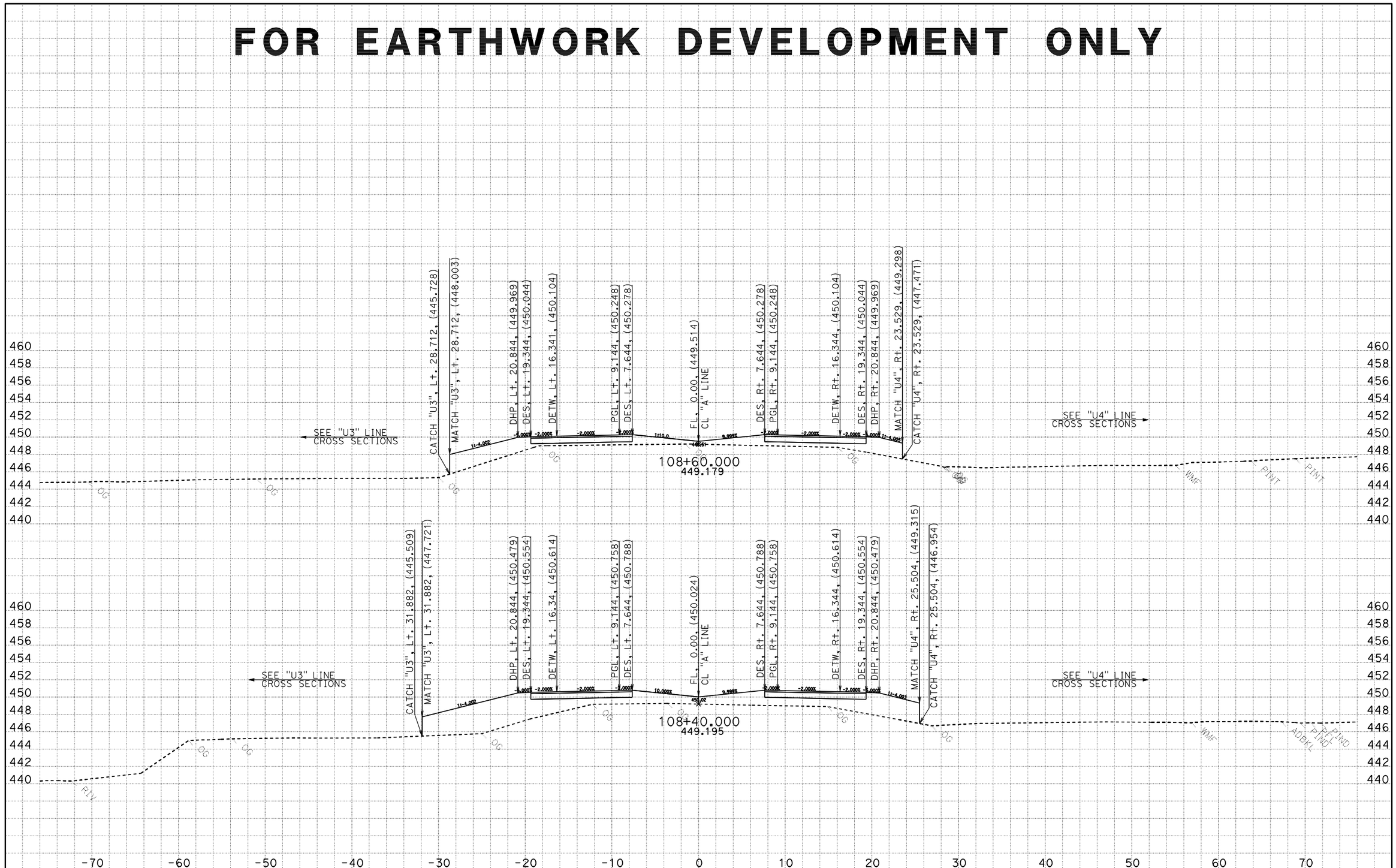

CREATED BY: VLM
DATE: 3/1/2012
KC Project: 0059

CONTRACT: 262004
DIST/CO/RTE/KP: 01/MEN/101/KP R69.4 - KP R78.9
File: C:\proj\willits\A1\phase1\10700_11200_fg2.ear
PROJECT ID: Willits Bypass

Scale Ratio: 1:200 Horiz.
1:200 Vert.
All Dimensions are Meters

"A" LINE CROSS SECTIONS

SHEET 32 OF 44

FOR EARTHWORK DEVELOPMENT ONLY

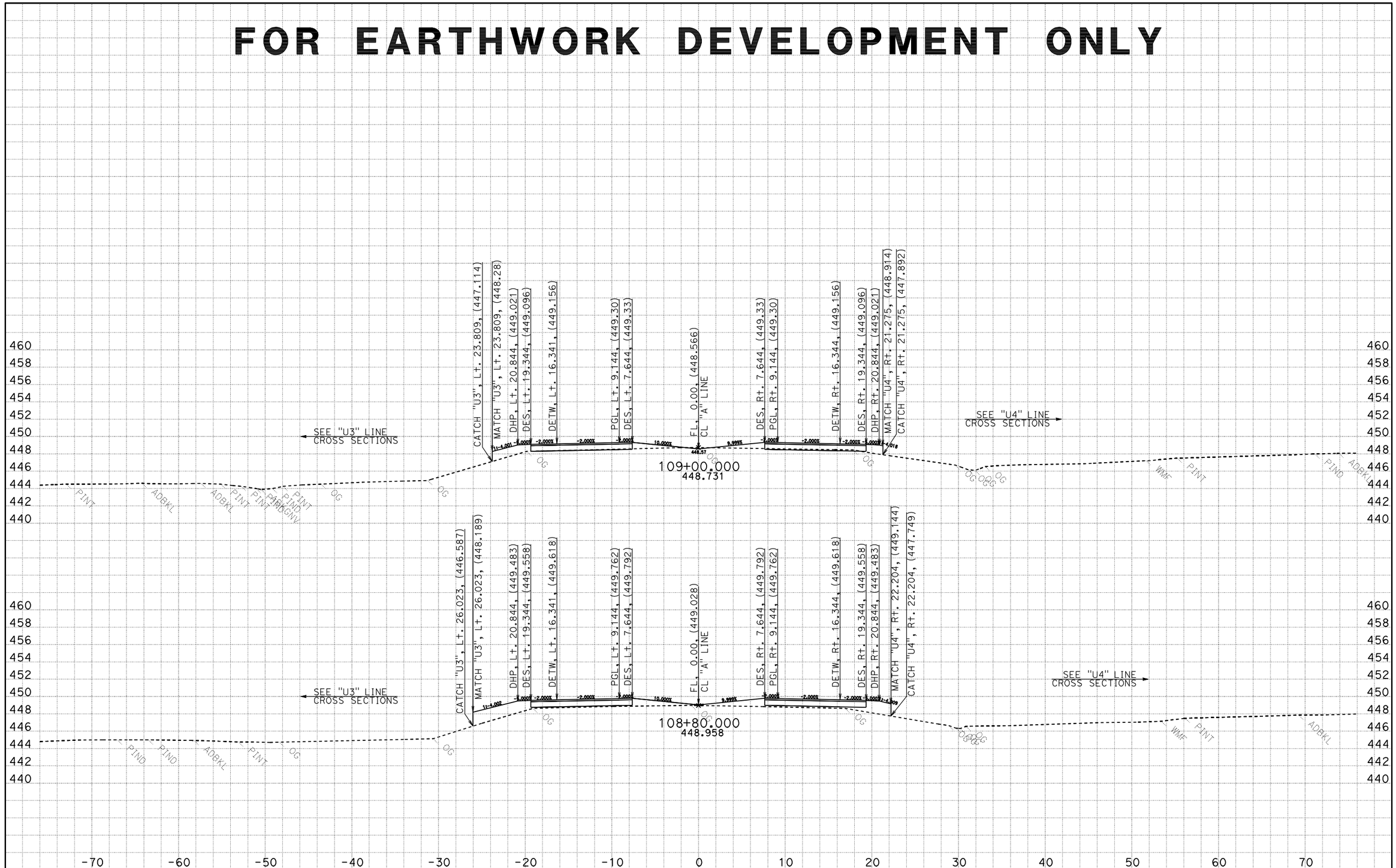

CREATED BY: VLM
DATE: 3/1/2012
KC Project: 0059 File: C:\proj\willits\A1\phase1\10700_11200_fg2.ear

CONTRACT: 262004
DIST/CO/RTE/KP: 01/MEN/101/KP R69.4 - KP R78.9
PROJECT ID: Willits Bypass

Scale Ratio: 1:200 Horiz.
1:200 Vert.
All Dimensions are Meters

"A" LINE CROSS SECTIONS
SHEET 33 OF 44

FOR EARTHWORK DEVELOPMENT ONLY

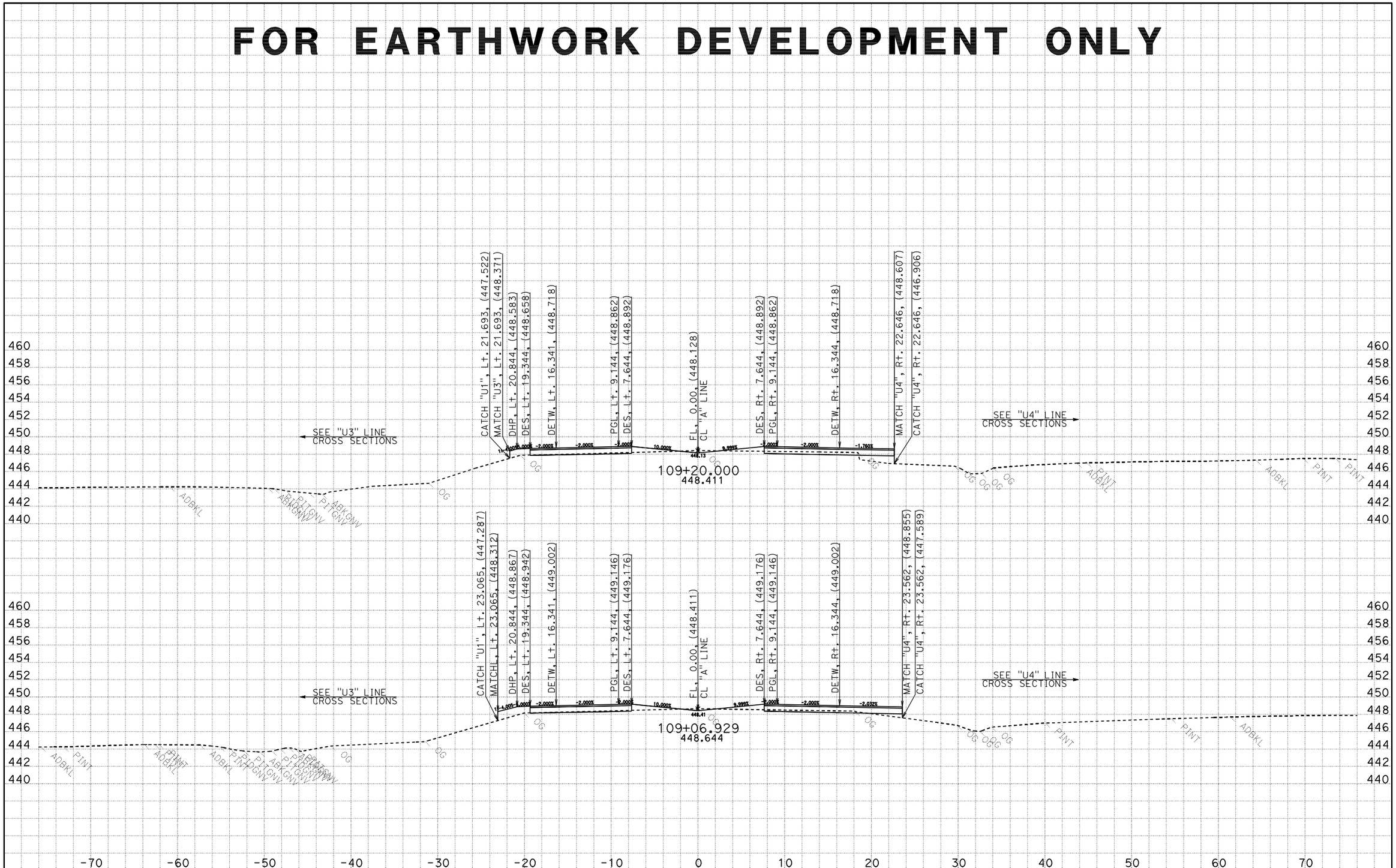

CREATED BY: VLM
DATE: 3/1/2012
KC Project: 0059

CONTRACT: 262004
DIST/CO/RTE/KP: 01/MEN/101/KP R69.4 - KP R78.9
File: C:\proj\willits\A1\phase1\10700_11200_fg2.ear
PROJECT ID: Willits Bypass

Scale Ratio: 1:200 Horiz.
1:200 Vert.
All Dimensions are Meters

"A" LINE CROSS SECTIONS

SHEET 34 OF 44

FOR EARTHWORK DEVELOPMENT ONLY



CREATED BY: VLM
DATE: 3/1/2012
KC Project: 0059 File: C:\proj\willits\A1\phase1\10700_11200_fg2.ear

CONTRACT: 262004
DIST/CO/RTE/KP: 01/MEN/101/KP R69.4 - KP R78.9
PROJECT ID: Willits Bypass

Scale Ratio: 1:200 Horiz.
1:200 Vert.
All Dimensions are Meters

"A" LINE CROSS SECTIONS
SHEET 35 OF 44

FOR EARTHWORK DEVELOPMENT ONLY

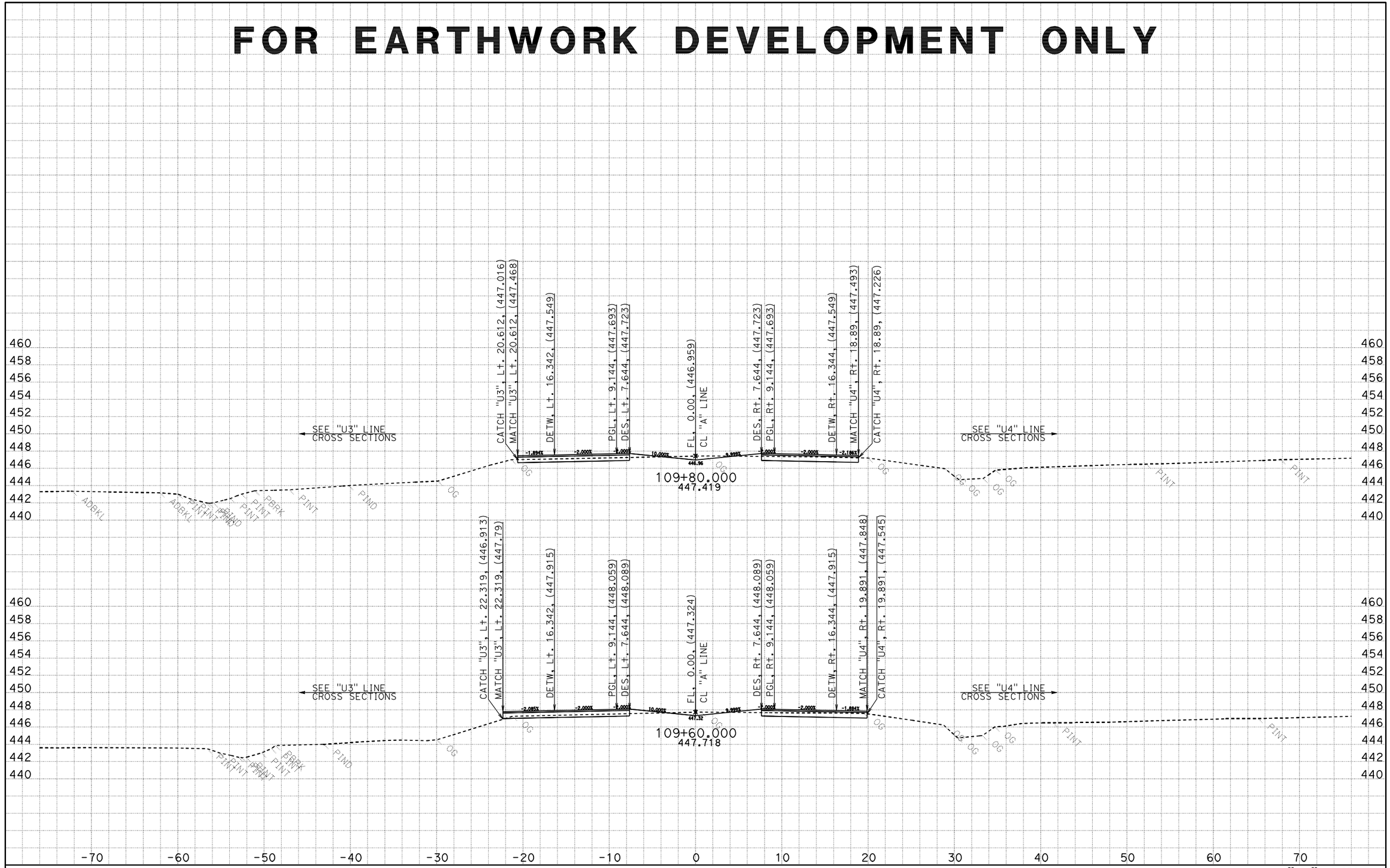

CREATED BY: VLM
DATE: 3/1/2012
KC Project: 0059

CONTRACT: 262004
DIST/CO/RTE/KP: 01/MEN/101/KP R69.4 - KP R78.9
File: C:\proj\willits\A1\phase1\10700_11200_fg2.ear
PROJECT ID: Willits Bypass

Scale Ratio: 1:200 Horiz.
1:200 Vert.
All Dimensions are Meters

"A" LINE
CROSS SECTIONS
SHEET 36 OF 44

FOR EARTHWORK DEVELOPMENT ONLY

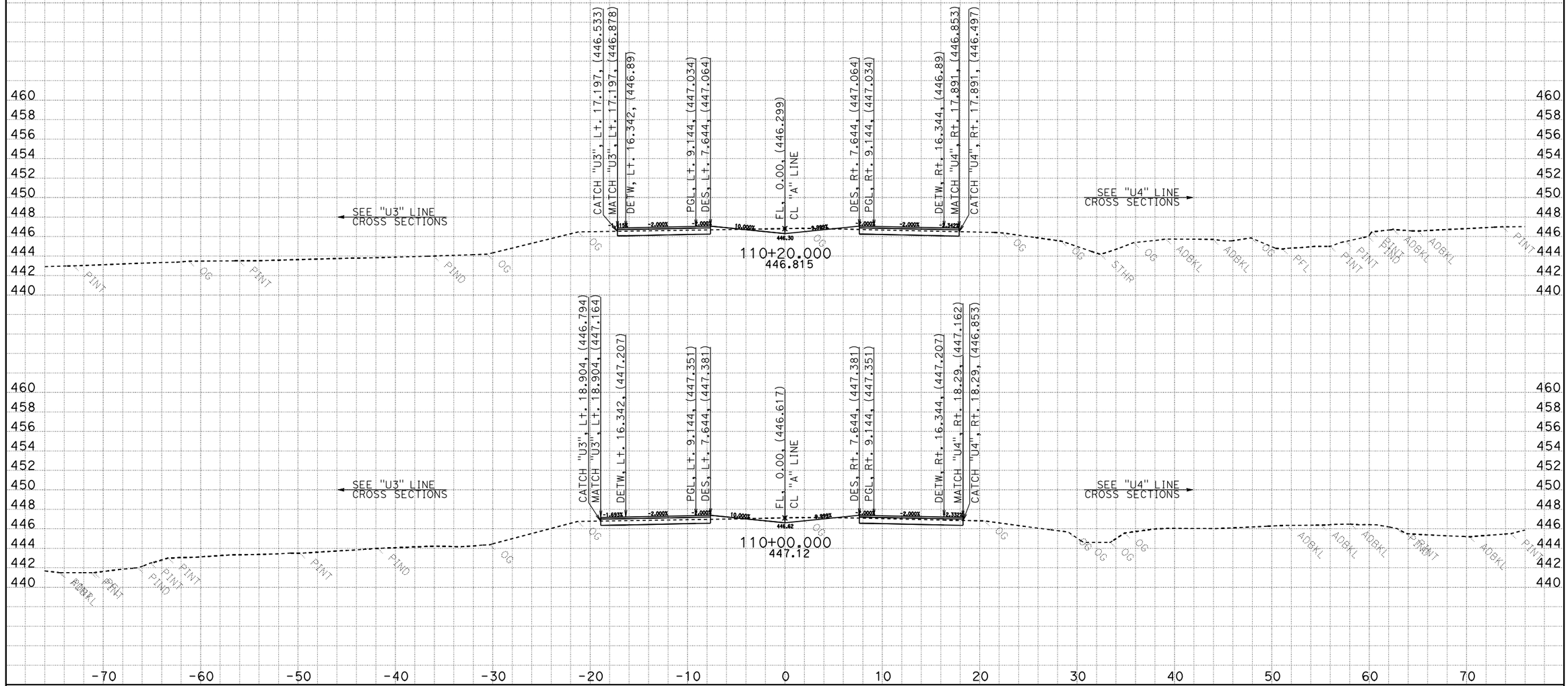

CREATED BY: VLM
DATE: 3/1/2012
KC Project: 0059

CONTRACT: 262004
DIST/CO/RTE/KP: 01/MEN/101/KP R69.4 - KP R78.9
File: C:\proj\willits\A1\phase1\10700_11200_fg2.ear
PROJECT ID: Willits Bypass

Scale Ratio: 1:200 Horiz.
1:200 Vert.
All Dimensions are Meters

"A" LINE CROSS SECTIONS

FOR EARTHWORK DEVELOPMENT ONLY

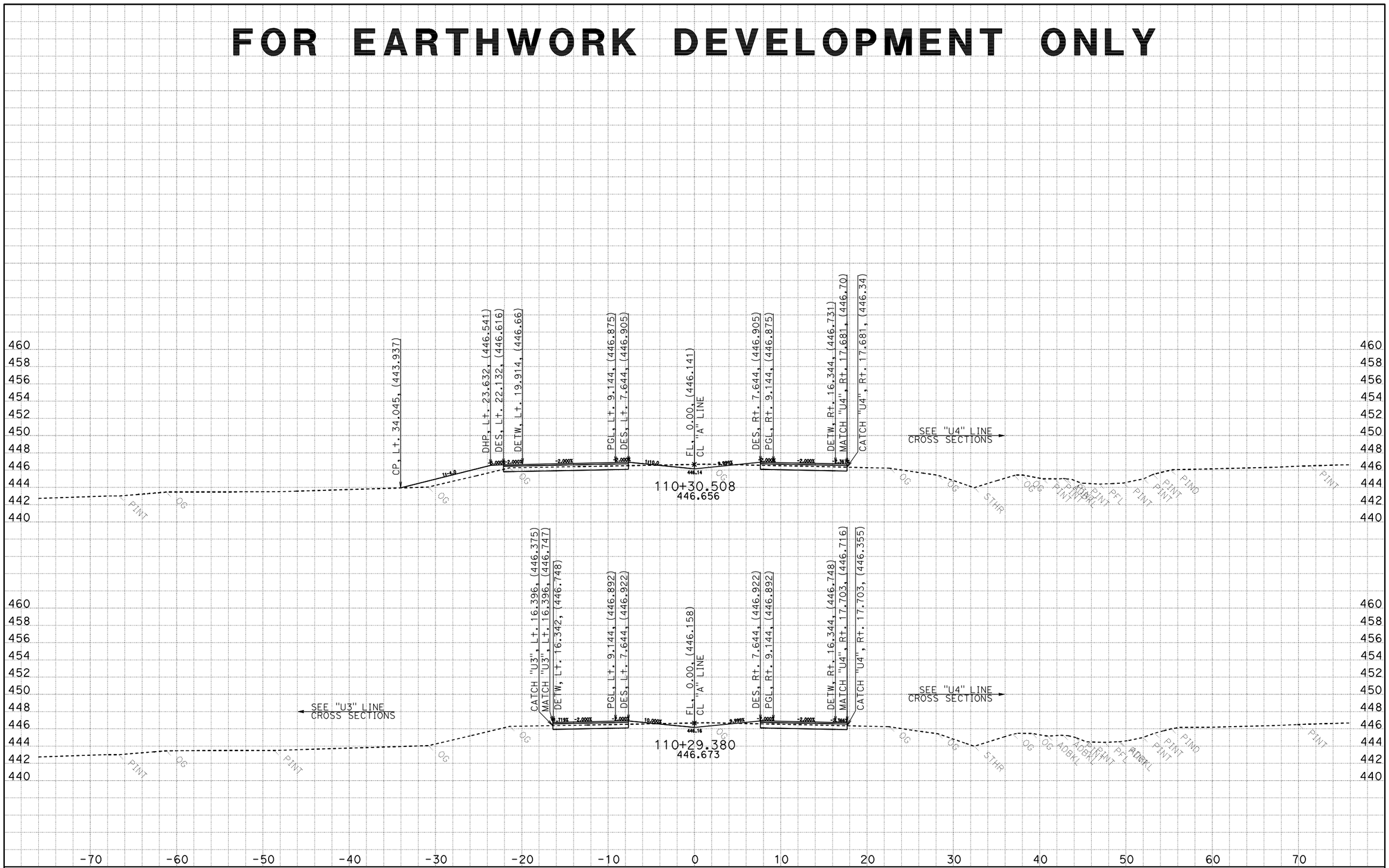

CREATED BY: VLM
DATE: 3/1/2012
KC Project: 0059

CONTRACT: 262004
DIST/CO/RTE/KP: 01/MEN/101/KP R69.4 - KP R78.9
File: C:\proj\willits\A1\phase1\10700_11200_fg2.ear
PROJECT ID: Willits Bypass

Scale Ratio: 1:200 Horiz.
1:200 Vert.
All Dimensions are Meters

"A" LINE CROSS SECTIONS

FOR EARTHWORK DEVELOPMENT ONLY

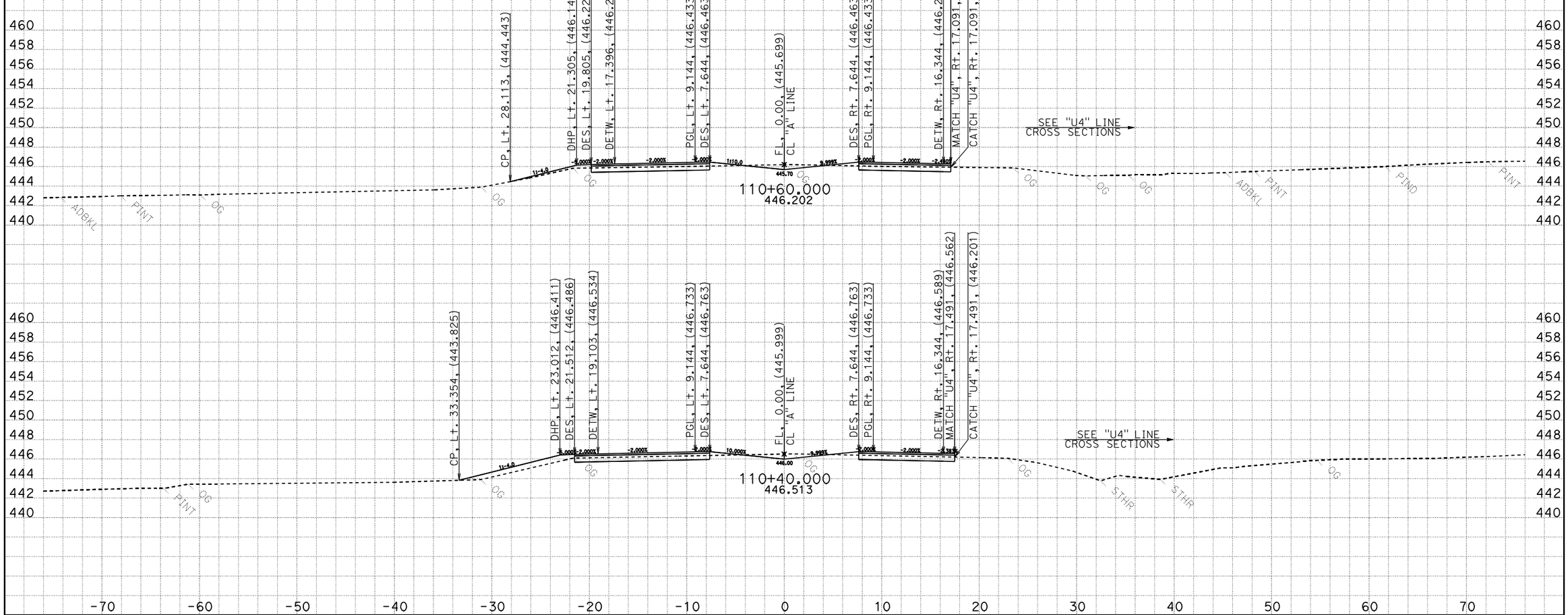

CREATED BY: VLM
DATE: 3/1/2012
KC Project: 0059 File: C:\proj\willits\A1\phase1\10700_11200_fg2.ear

CONTRACT: 262004
DIST/CO/RTE/KP: 01/MEN/101/KP R69.4 - KP R78.9
PROJECT ID: Willits Bypass

Scale Ratio: 1:200 Horiz.
1:200 Vert.
All Dimensions are Meters

"A" LINE CROSS SECTIONS

SHEET 39 OF 44

FOR EARTHWORK DEVELOPMENT ONLY



CREATED BY: VLM
DATE: 3/1/2012
KC Project: 0059 File: C:\proj\willits\A1\phase1\10700_11200_fg2.ear

CONTRACT: 262004
DIST/CO/RTE/KP: 01/MEN/101/KP R69.4 - KP R78.9
PROJECT ID: Willits Bypass

Scale Ratio: 1:200 Horiz.
1:200 Vert.
All Dimensions are Meters

"A" LINE CROSS SECTIONS
SHEET 40 OF 44

FOR EARTHWORK DEVELOPMENT ONLY

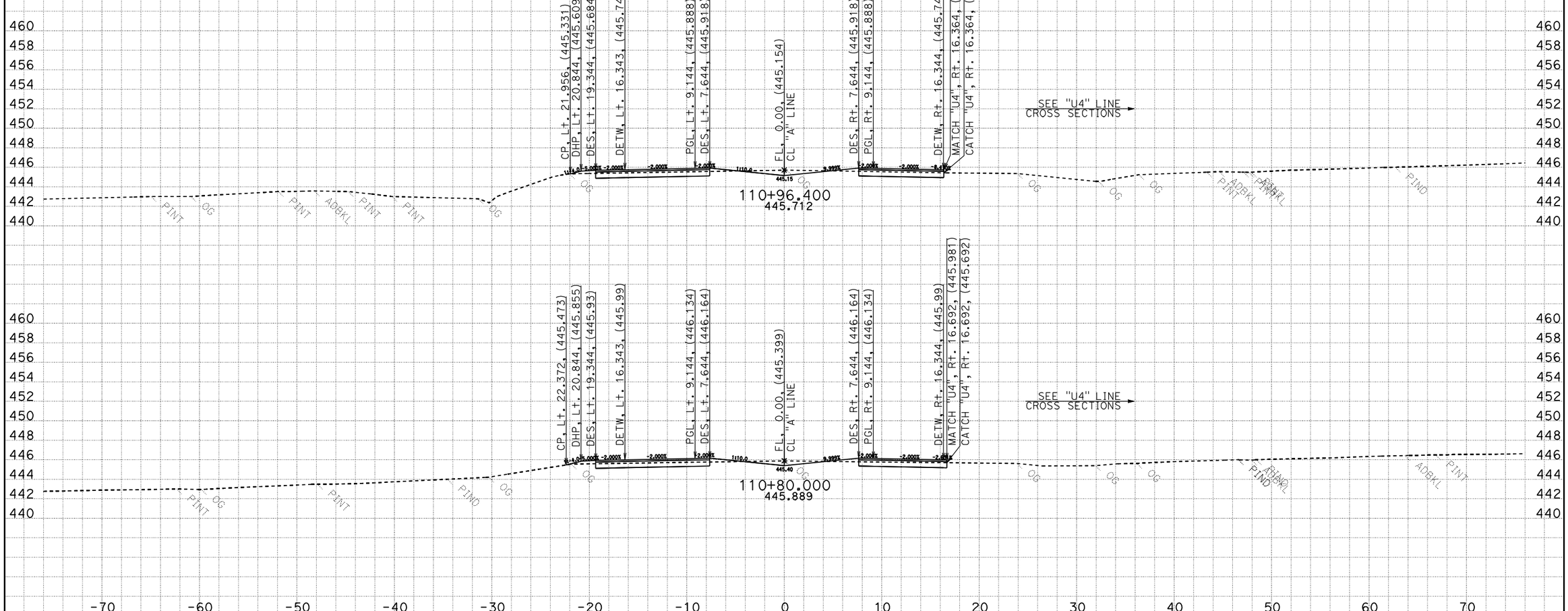

CREATED BY: VLM
DATE: 3/1/2012
KC Project: 0059

CONTRACT: 262004
DIST/CO/RTE/KP: 01/MEN/101/KP R69.4 - KP R78.9
File: C:\proj\willits\A1\phase1\10700_11200_fg2.ear
PROJECT ID: Willits Bypass

Scale Ratio: 1:200 Horiz.
1:200 Vert.
All Dimensions are Meters

"A" LINE CROSS SECTIONS

FOR EARTHWORK DEVELOPMENT ONLY

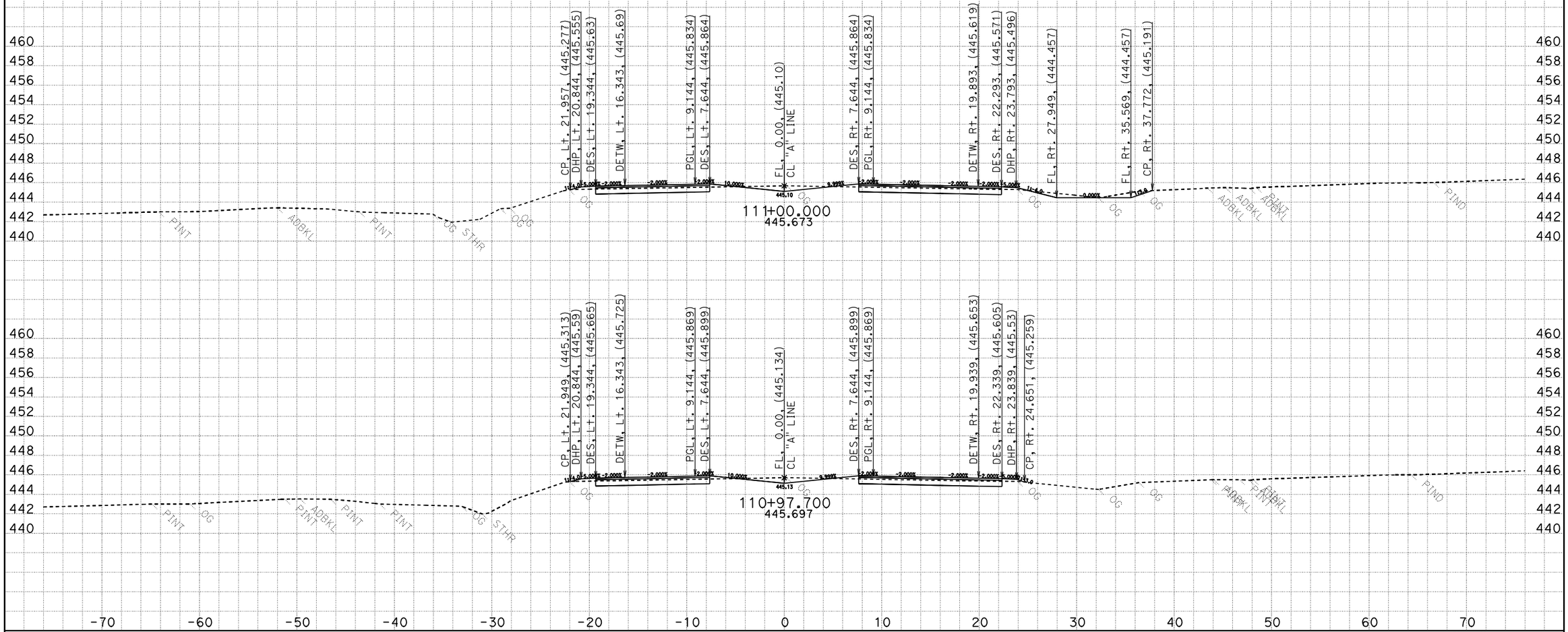

CREATED BY: VLM
DATE: 3/1/2012
KC Project: 0059

CONTRACT: 262004
DIST/CO/RTE/KP: 01/MEN/101/KP R69.4 - KP R78.9
File: C:\proj\willits\A1\phase1\10700_11200_fg2.ear
PROJECT ID: Willits Bypass

Scale Ratio: 1:200 Horiz.
1:200 Vert.
All Dimensions are Meters

"A" LINE CROSS SECTIONS

FOR EARTHWORK DEVELOPMENT ONLY

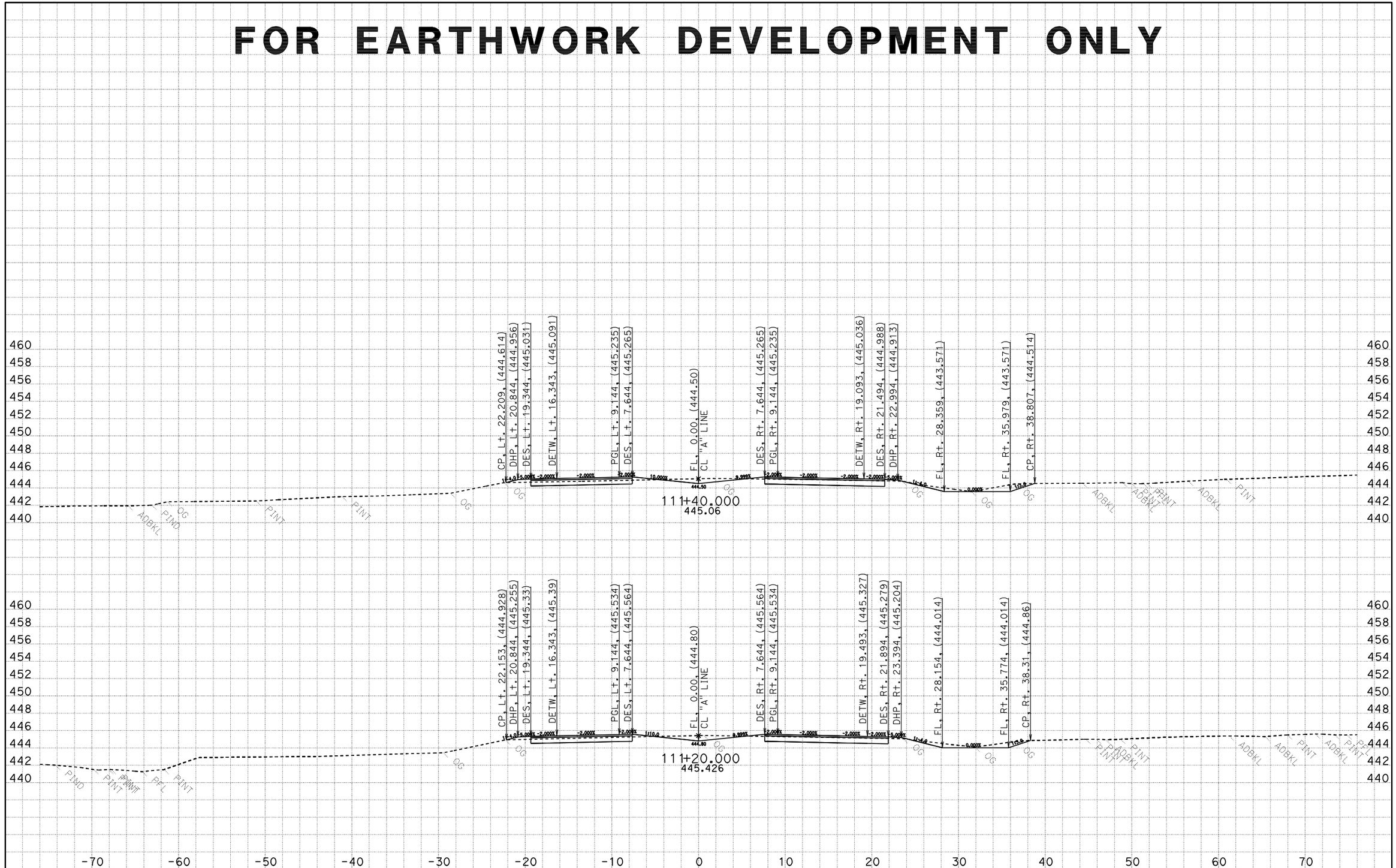

CREATED BY: VLM
DATE: 3/1/2012
KC Project: 0059 File: C:\proj\willits\A1\phase1\10700_11200_fg2.ear

CONTRACT: 262004
DIST/CO/RTE/KP: 01/MEN/101/KP R69.4 - KP R78.9
PROJECT ID: Willits Bypass

Scale Ratio: 1:200 Horiz.
1:200 Vert.
All Dimensions are Meters

"A" LINE
CROSS SECTIONS
SHEET 43 OF 44

FOR EARTHWORK DEVELOPMENT ONLY

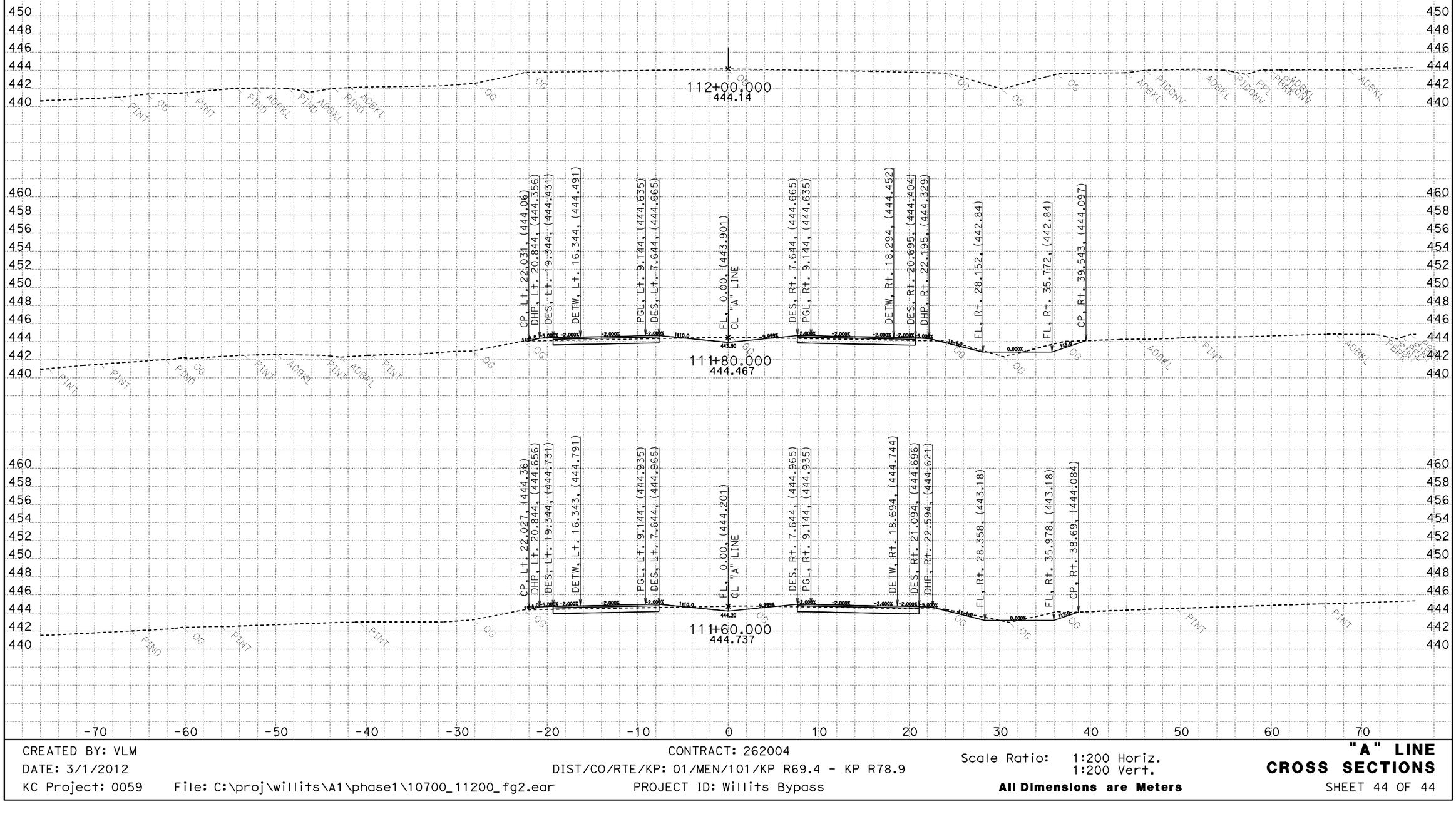

CREATED BY: VLM
DATE: 3/1/2012
KC Project: 0059 File: C:\proj\willits\A1\phase1\10700_11200_fg2.ear

CONTRACT: 262004
DIST/CO/RTE/KP: 01/MEN/101/KP R69.4 - KP R78.9
PROJECT ID: Willits Bypass

Scale Ratio: 1:200 Horiz.
1:200 Vert.
All Dimensions are Meters

"A" LINE CROSS SECTIONS
SHEET 44 OF 44

FOR EARTHWORK DEVELOPMENT ONLY



CREATED BY: VLM
DATE: 3/6/2012
KC Project: 0059
File: C:\proj\willits\AN1\final\AN_2012_FG.ear

CONTRACT: 262004
DIST/CO/RTE/KP: 01/MEN/101/KP R69.4 - KP R78.9
PROJECT ID: Willits Bypass

Scale Ratio: 1:200 Horiz.
1:200 Vert.
All Dimensions are Meters

"AN" LINE
CROSS SECTIONS
SHEET 1 OF 33

FOR EARTHWORK DEVELOPMENT ONLY

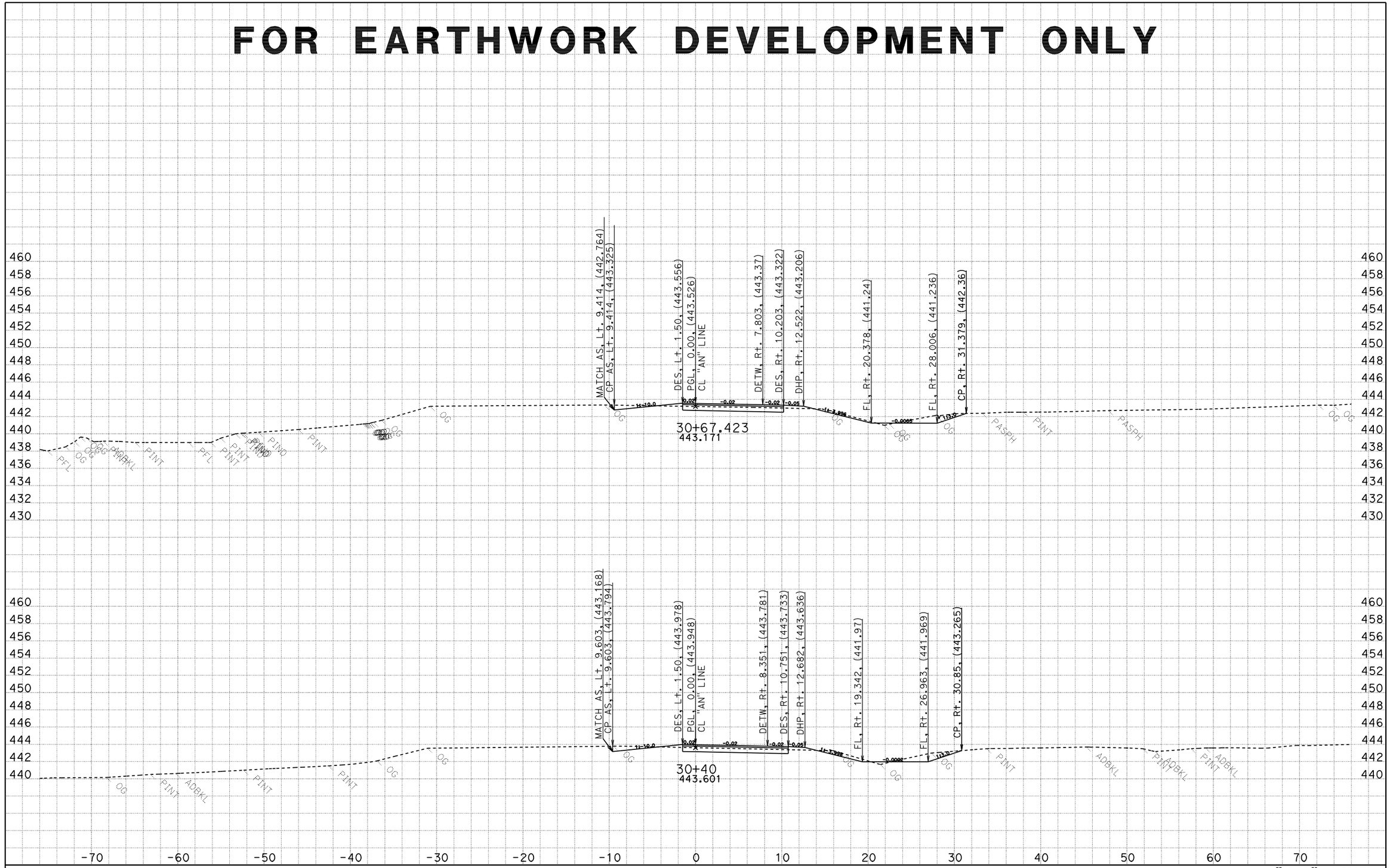

CREATED BY: VLM
DATE: 3/6/2012
KC Project: 0059 File: C:\proj\willits\AN1\final\AN_2012_FG.ear

CONTRACT: 262004
DIST/CO/RTE/KP: 01/MEN/101/KP R69.4 - KP R78.9
PROJECT ID: Willits Bypass

Scale Ratio: 1:200 Horiz.
1:200 Vert.
All Dimensions are Meters

"AN" LINE CROSS SECTIONS
SHEET 2 OF 33

FOR EARTHWORK DEVELOPMENT ONLY

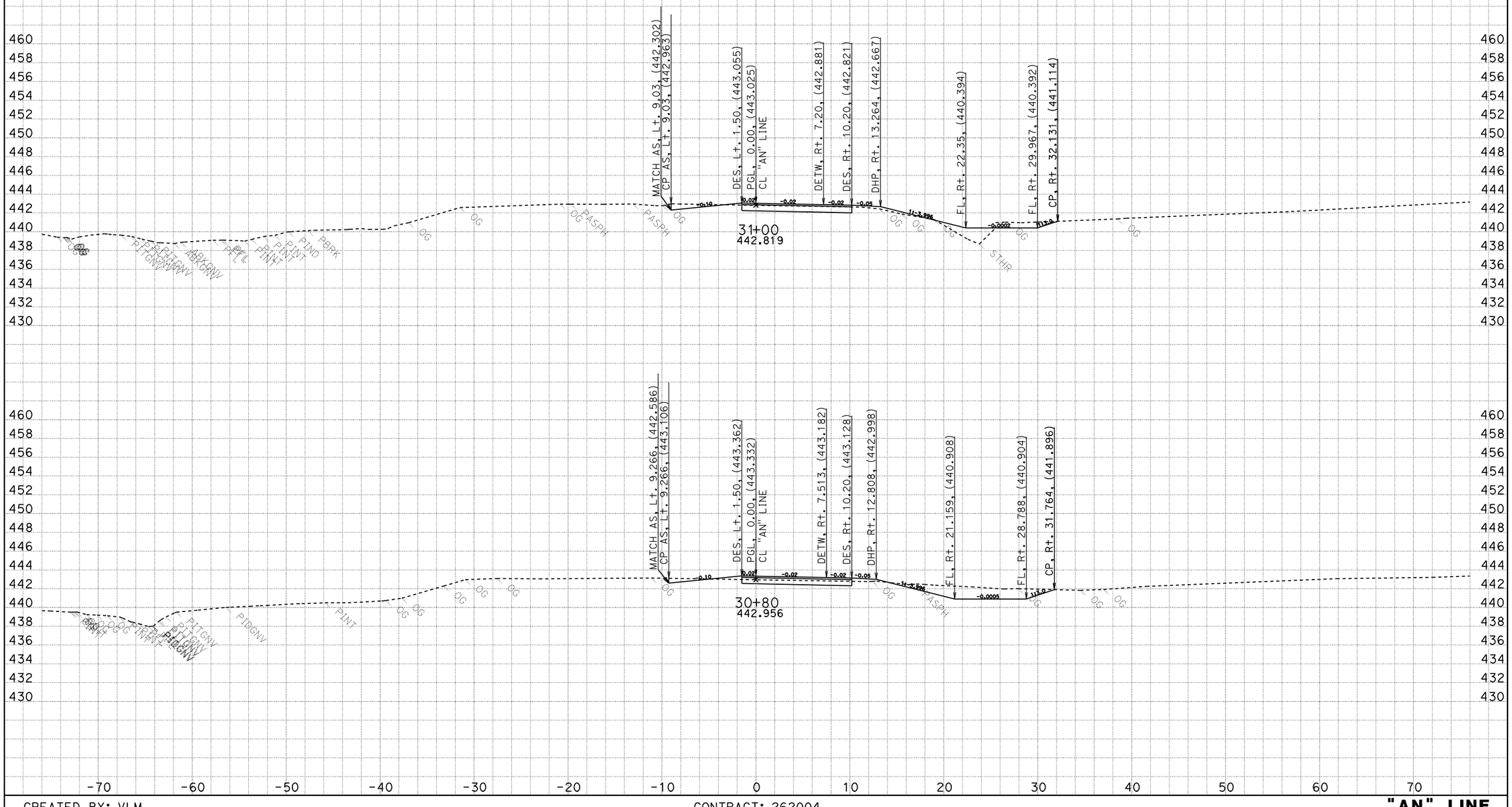

CREATED BY: VLM
DATE: 3/6/2012
KC Project: 0059 File: C:\proj\willits\AN1\final\AN_2012_FG.ear

CONTRACT: 262004
DIST/CO/RTE/KP: 01/MEN/101/KP R69.4 - KP R78.9
PROJECT ID: Willits Bypass

Scale Ratio: 1:200 Horiz.
1:200 Vert.
All Dimensions are Meters

"AN" LINE CROSS SECTIONS

FOR EARTHWORK DEVELOPMENT ONLY

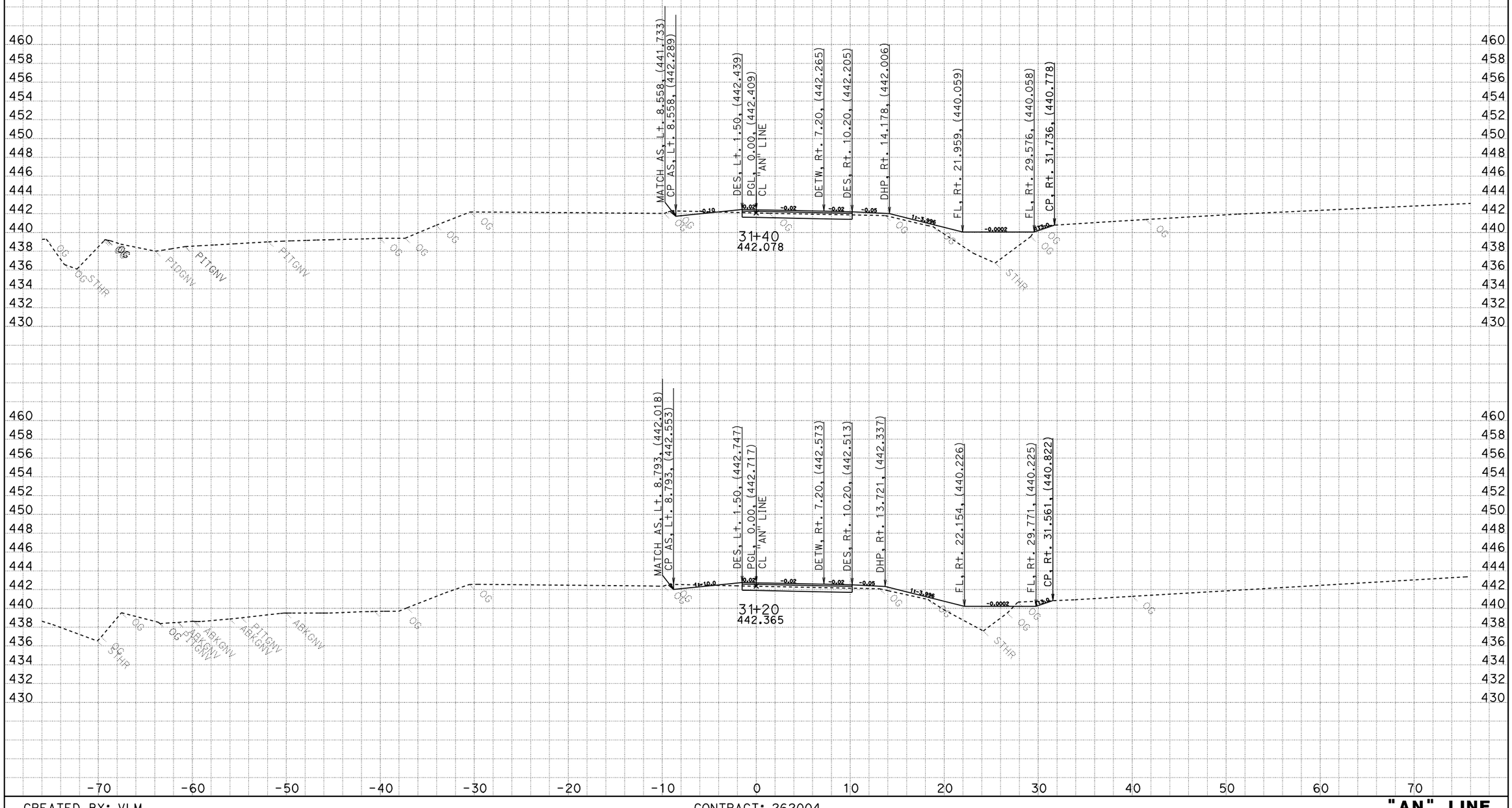

CREATED BY: VLM
DATE: 3/6/2012
KC Project: 0059
File: C:\proj\willits\AN1\final\AN_2012_FG.ear

CONTRACT: 262004
DIST/CO/RTE/KP: 01/MEN/101/KP R69.4 - KP R78.9
PROJECT ID: Willits Bypass

Scale Ratio: 1:200 Horiz.
1:200 Vert.
All Dimensions are Meters

"AN" LINE CROSS SECTIONS

FOR EARTHWORK DEVELOPMENT ONLY

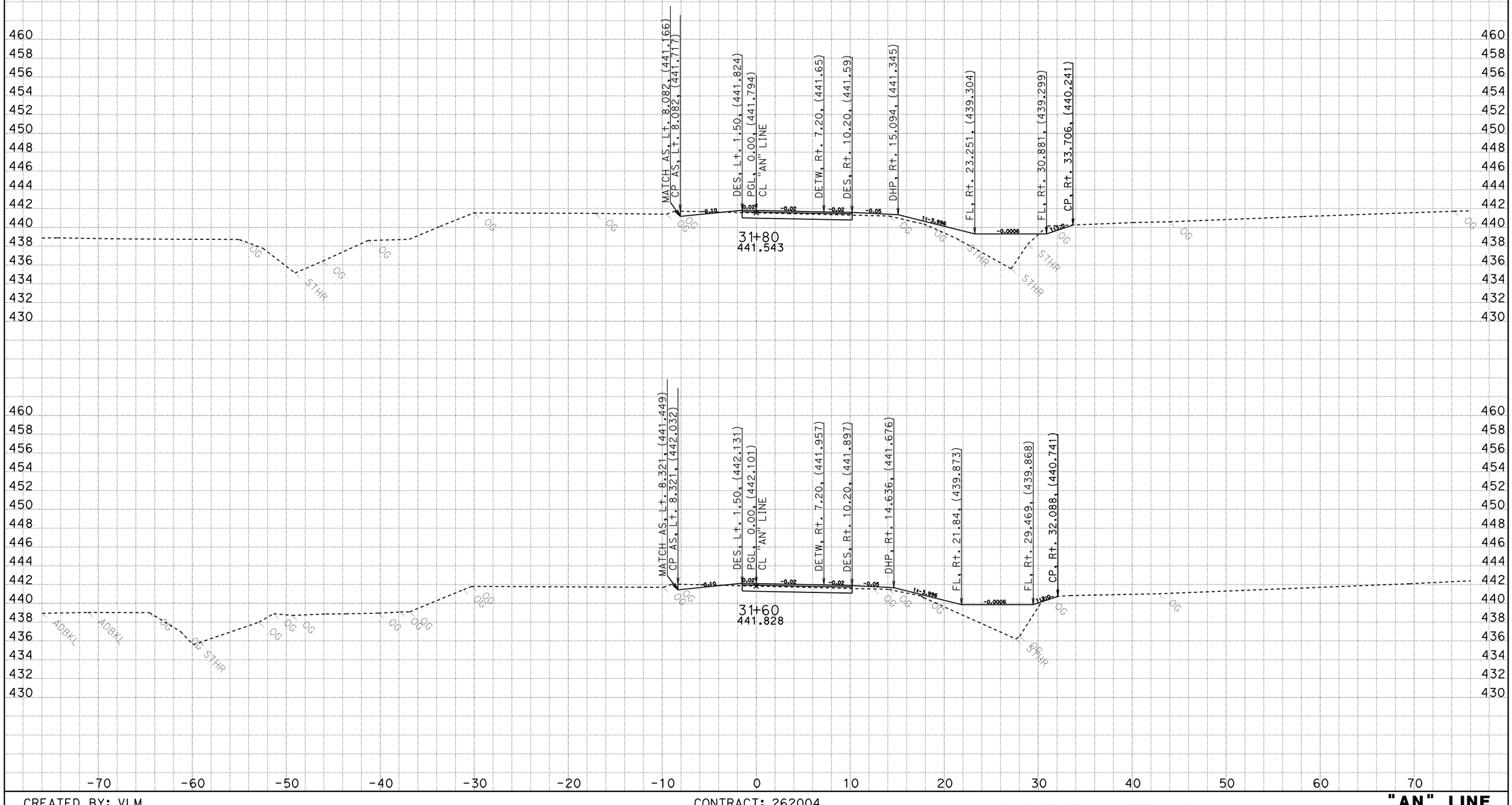

CREATED BY: VLM
DATE: 3/6/2012
KC Project: 0059 File: C:\proj\willits\AN1\final\AN_2012_FG.ear

CONTRACT: 262004
DIST/CO/RTE/KP: 01/MEN/101/KP R69.4 - KP R78.9
PROJECT ID: Willits Bypass

Scale Ratio: 1:200 Horiz.
1:200 Vert.
All Dimensions are Meters

"AN" LINE CROSS SECTIONS

FOR EARTHWORK DEVELOPMENT ONLY

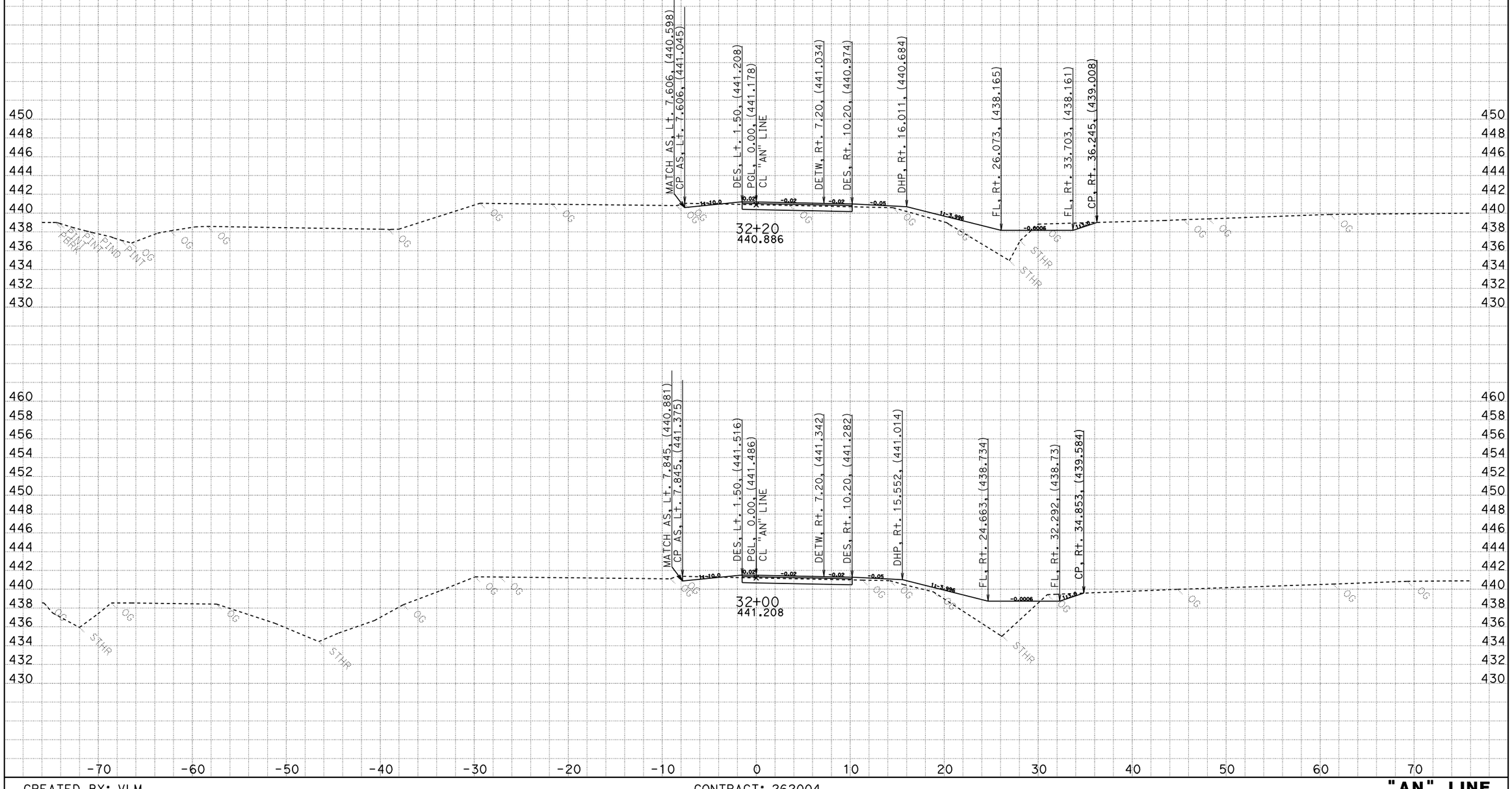

CREATED BY: VLM
DATE: 3/6/2012
KC Project: 0059 File: C:\proj\willits\AN1\final\AN_2012_FG.ear

CONTRACT: 262004
DIST/CO/RTE/KP: 01/MEN/101/KP R69.4 - KP R78.9
PROJECT ID: Willits Bypass

Scale Ratio: 1:200 Horiz.
1:200 Vert.
All Dimensions are Meters

"AN" LINE CROSS SECTIONS

FOR EARTHWORK DEVELOPMENT ONLY

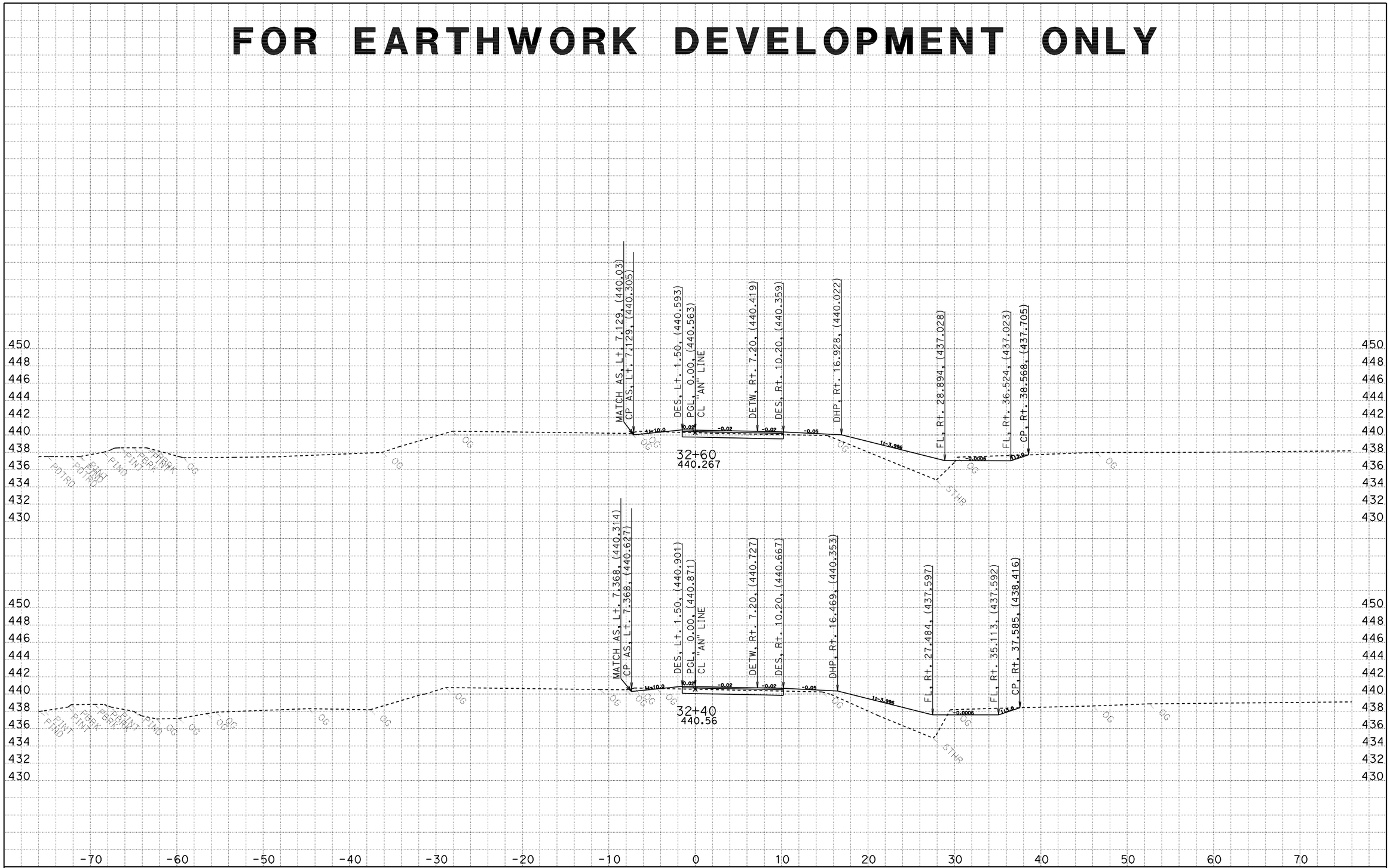

CREATED BY: VLM
DATE: 3/6/2012
KC Project: 0059 File: C:\proj\willits\AN1\final\AN_2012_FG.ear

CONTRACT: 262004
DIST/CO/RTE/KP: 01/MEN/101/KP R69.4 - KP R78.9
PROJECT ID: Willits Bypass

Scale Ratio: 1:200 Horiz.
1:200 Vert.
All Dimensions are Meters

"AN" LINE CROSS SECTIONS

FOR EARTHWORK DEVELOPMENT ONLY

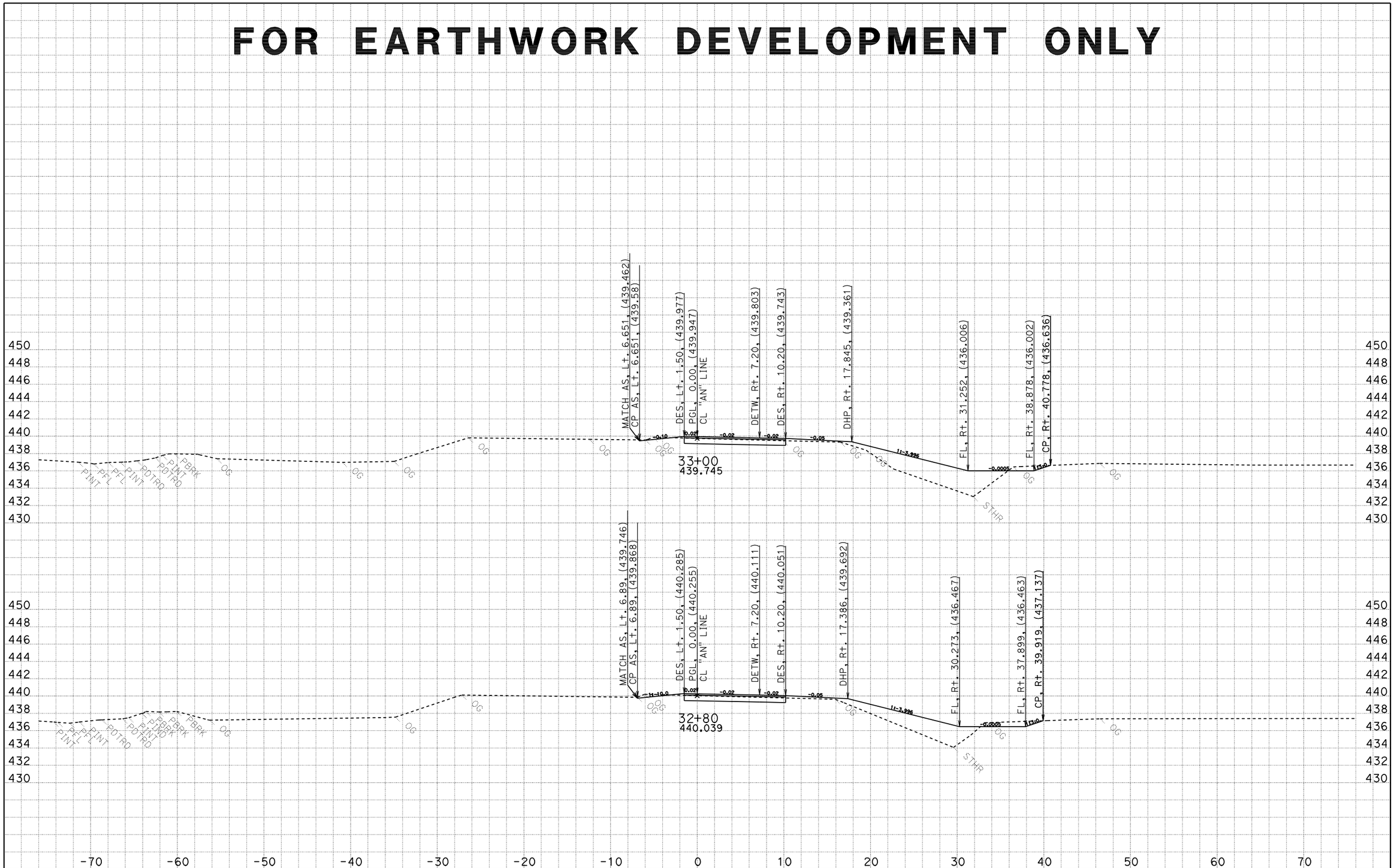

CREATED BY: VLM
DATE: 3/6/2012
KC Project: 0059 File: C:\proj\willits\AN1\final\AN_2012_FG.ear

CONTRACT: 262004
DIST/CO/RTE/KP: 01/MEN/101/KP R69.4 - KP R78.9
PROJECT ID: Willits Bypass

Scale Ratio: 1:200 Horiz.
1:200 Vert.
All Dimensions are Meters

"AN" LINE CROSS SECTIONS
SHEET 8 OF 33

FOR EARTHWORK DEVELOPMENT ONLY

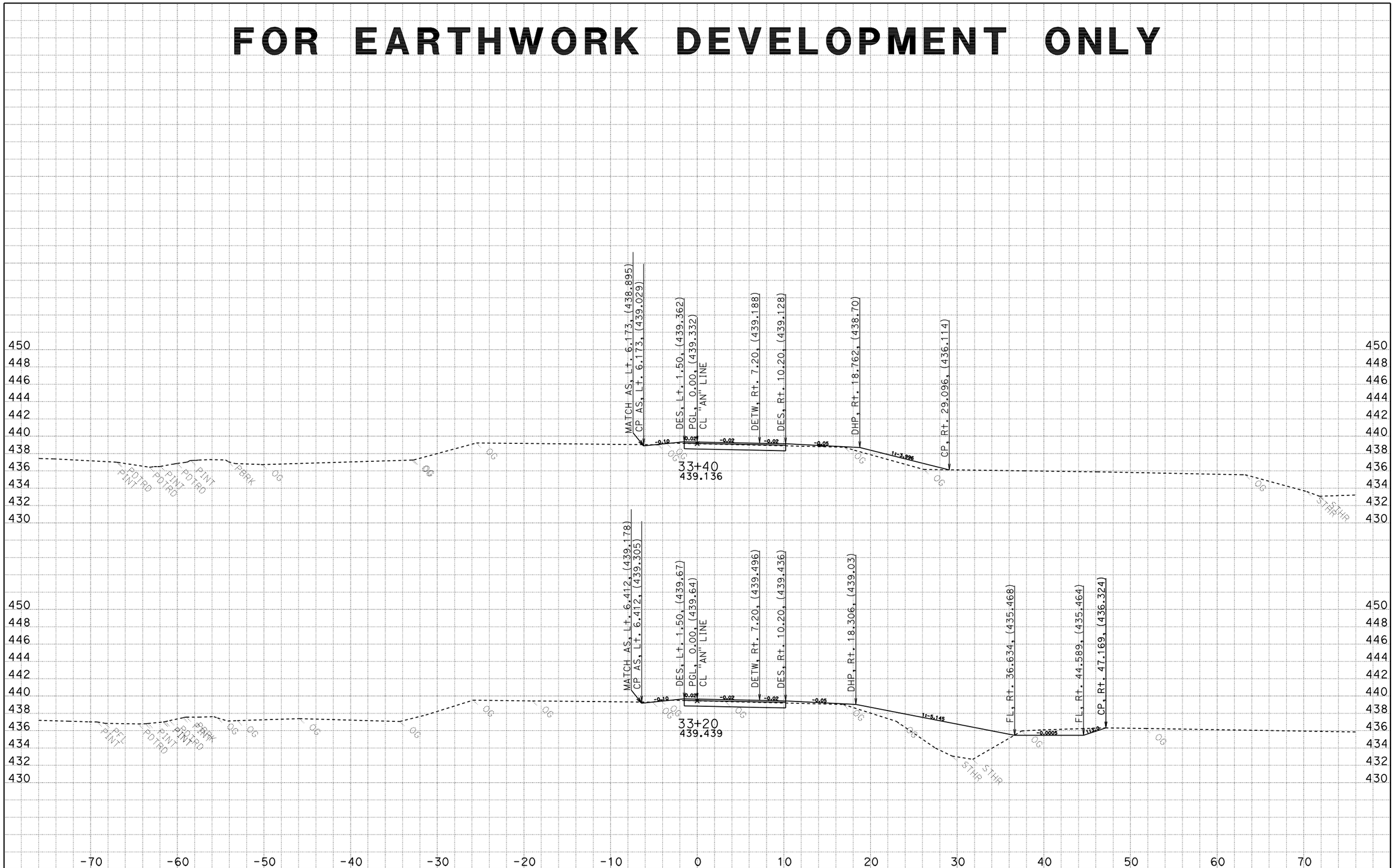

CREATED BY: VLM
DATE: 3/6/2012
KC Project: 0059 File: C:\proj\willits\AN1\final\AN_2012_FG.ear

CONTRACT: 262004
DIST/CO/RTE/KP: 01/MEN/101/KP R69.4 - KP R78.9
PROJECT ID: Willits Bypass

Scale Ratio: 1:200 Horiz.
1:200 Vert.
All Dimensions are Meters

"AN" LINE CROSS SECTIONS
SHEET 9 OF 33

FOR EARTHWORK DEVELOPMENT ONLY

CREATED BY: VLM
DATE: 3/6/2012
KC Project: 0059 File: C:\proj\willits\AN1\final\AN_2012_FG.ear

CONTRACT: 262004
DIST/CO/RTE/KP: 01/MEN/101/KP R69.4 - KP R78.9
PROJECT ID: Willits Bypass

Scale Ratio: 1:200 Horiz.
1:200 Vert.
All Dimensions are Meters

"AN" LINE CROSS SECTIONS
SHEET 10 OF 33

FOR EARTHWORK DEVELOPMENT ONLY

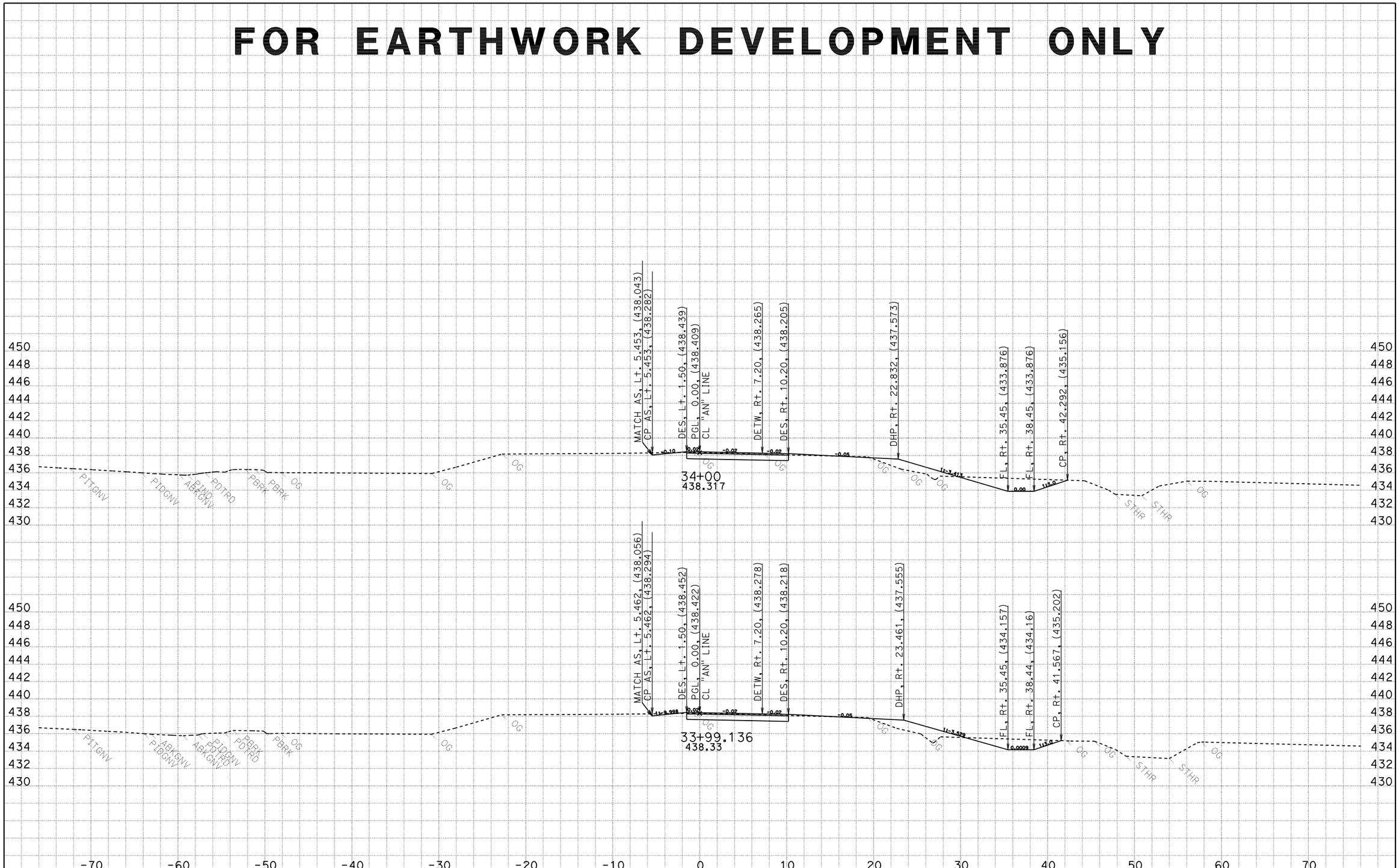

CREATED BY: VLM
DATE: 3/6/2012
KC Project: 0059 File: C:\proj\willits\AN1\final\AN_2012_FG.ear

CONTRACT: 262004
DIST/CO/RTE/KP: 01/MEN/101/KP R69.4 - KP R78.9
PROJECT ID: Willits Bypass

Scale Ratio: 1:200 Horiz.
1:200 Vert.
All Dimensions are Meters

"AN" LINE CROSS SECTIONS
SHEET 11 OF 33

FOR EARTHWORK DEVELOPMENT ONLY

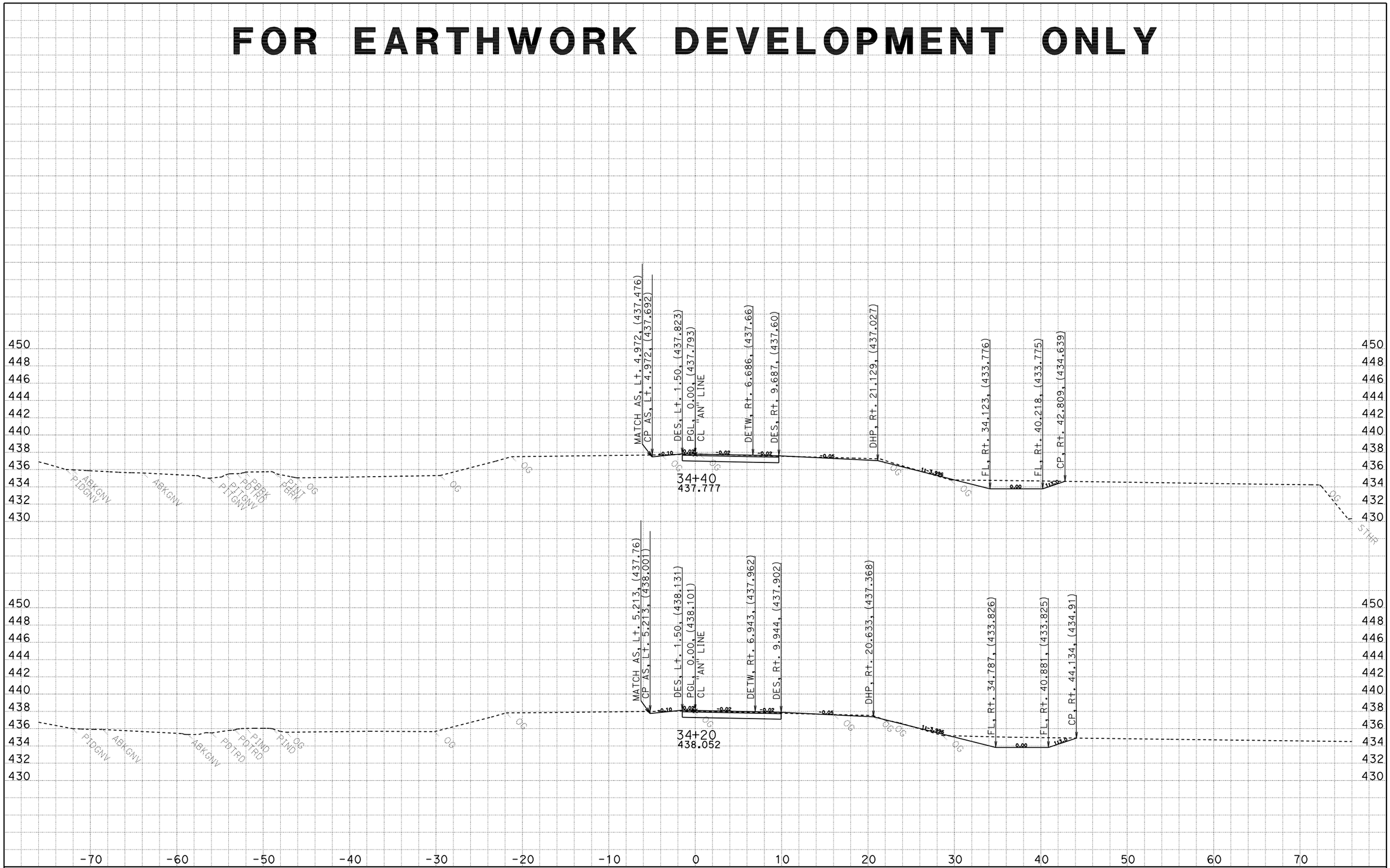

CREATED BY: VLM
DATE: 3/6/2012
KC Project: 0059
File: C:\proj\willits\AN1\final\AN_2012_FG.ear

CONTRACT: 262004
DIST/CO/RTE/KP: 01/MEN/101/KP R69.4 - KP R78.9
PROJECT ID: Willits Bypass

Scale Ratio: 1:200 Horiz.
1:200 Vert.
All Dimensions are Meters

"AN" LINE CROSS SECTIONS

FOR EARTHWORK DEVELOPMENT ONLY

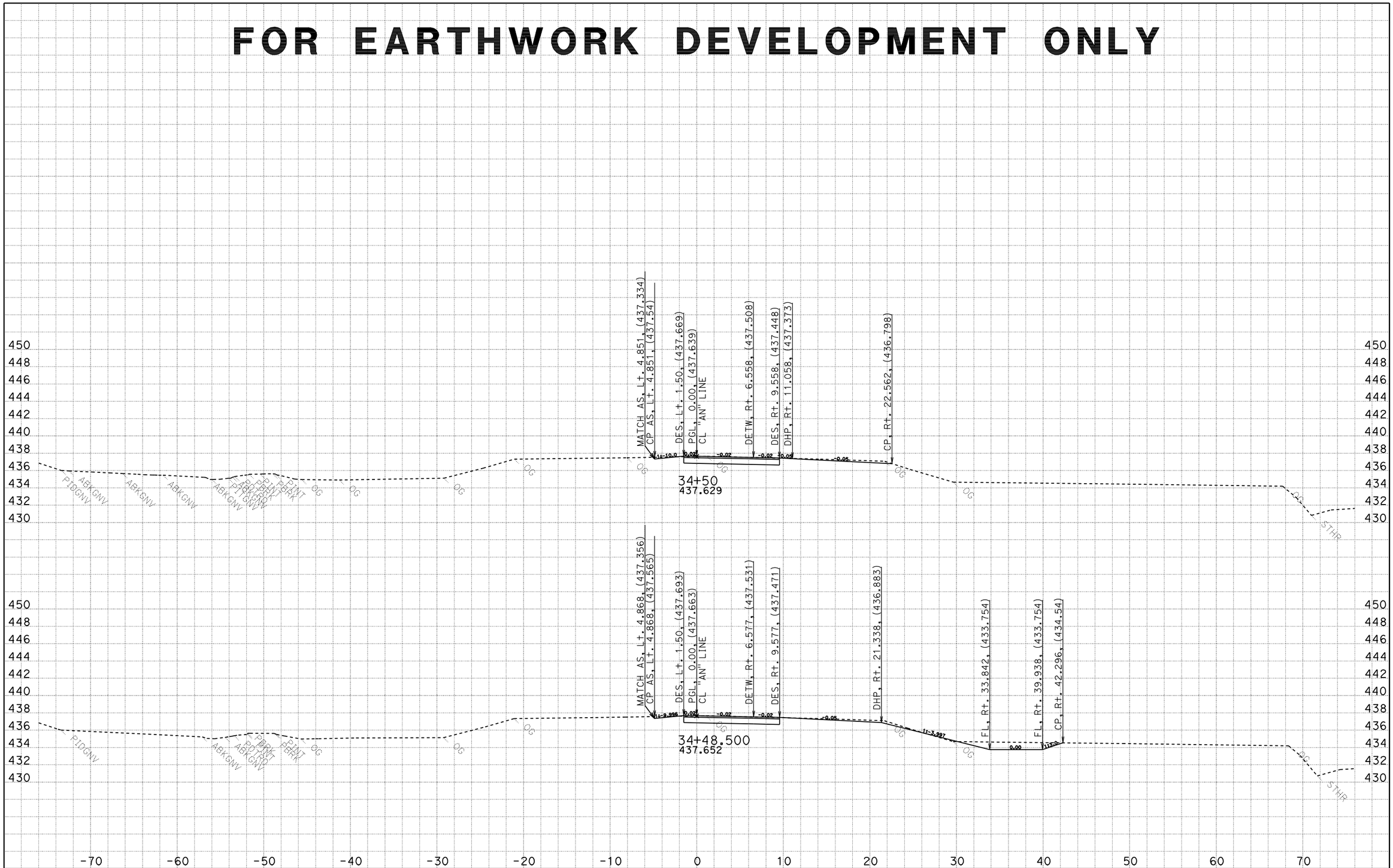

CREATED BY: VLM
DATE: 3/6/2012
KC Project: 0059
File: C:\proj\willits\AN1\final\AN_2012_FG.ear

CONTRACT: 262004
DIST/CO/RTE/KP: 01/MEN/101/KP R69.4 - KP R78.9
PROJECT ID: Willits Bypass

Scale Ratio: 1:200 Horiz.
1:200 Vert.
All Dimensions are Meters

"AN" LINE
CROSS SECTIONS
SHEET 13 OF 33

FOR EARTHWORK DEVELOPMENT ONLY

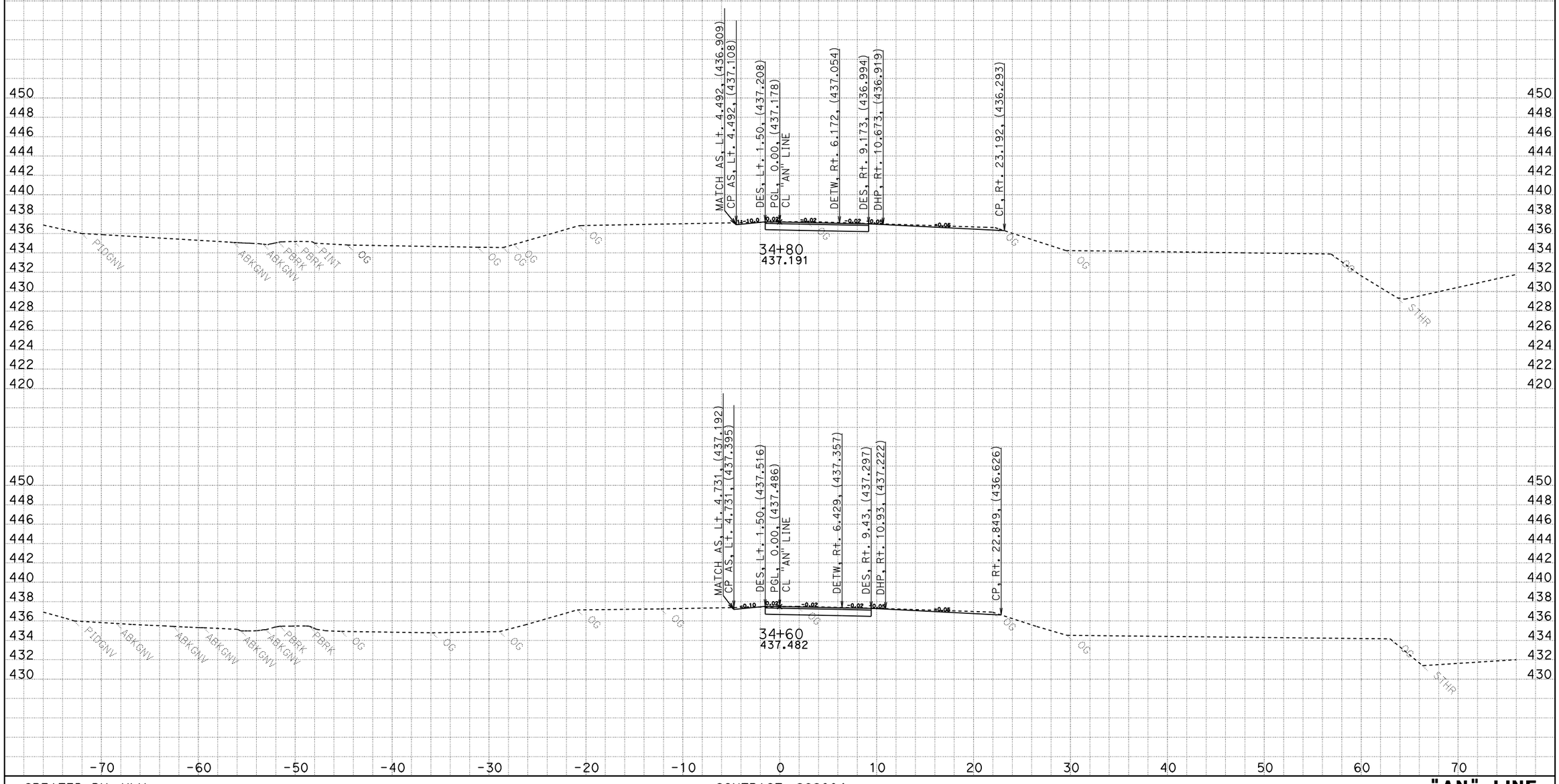

CREATED BY: VLM
DATE: 3/6/2012
KC Project: 0059 File: C:\proj\willits\AN1\final\AN_2012_FG.ear

CONTRACT: 262004
DIST/CO/RTE/KP: 01/MEN/101/KP R69.4 - KP R78.9
PROJECT ID: Willits Bypass

Scale Ratio: 1:200 Horiz.
1:200 Vert.
All Dimensions are Meters

"AN" LINE CROSS SECTIONS

FOR EARTHWORK DEVELOPMENT ONLY

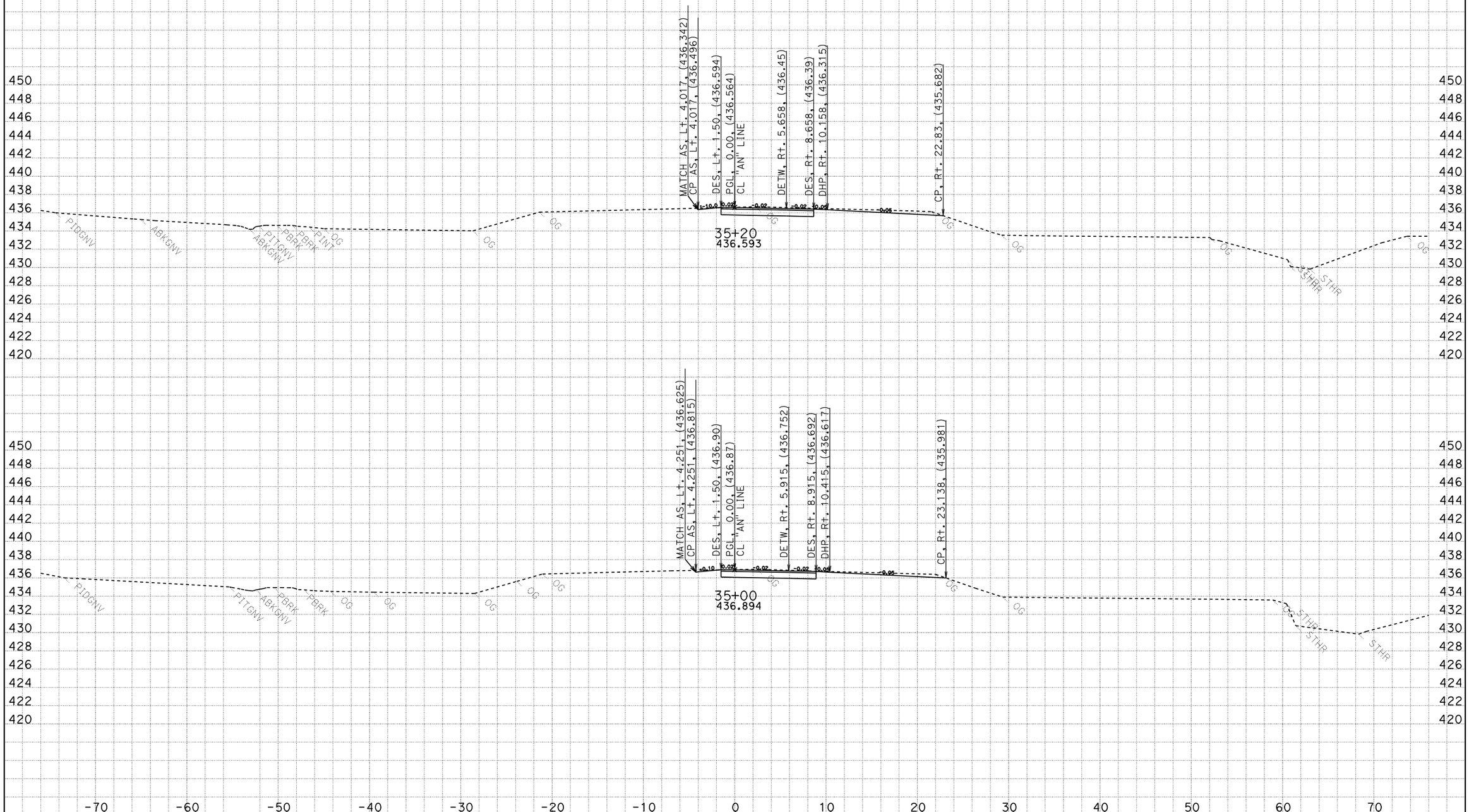

CREATED BY: VLM
DATE: 3/6/2012
KC Project: 0059
File: C:\proj\willits\AN1\final\AN_2012_FG.ear

CONTRACT: 262004
DIST/CO/RTE/KP: 01/MEN/101/KP R69.4 - KP R78.9
PROJECT ID: Willits Bypass

Scale Ratio: 1:200 Horiz.
1:200 Vert.
All Dimensions are Meters

"AN" LINE CROSS SECTIONS
SHEET 15 OF 33

FOR EARTHWORK DEVELOPMENT ONLY

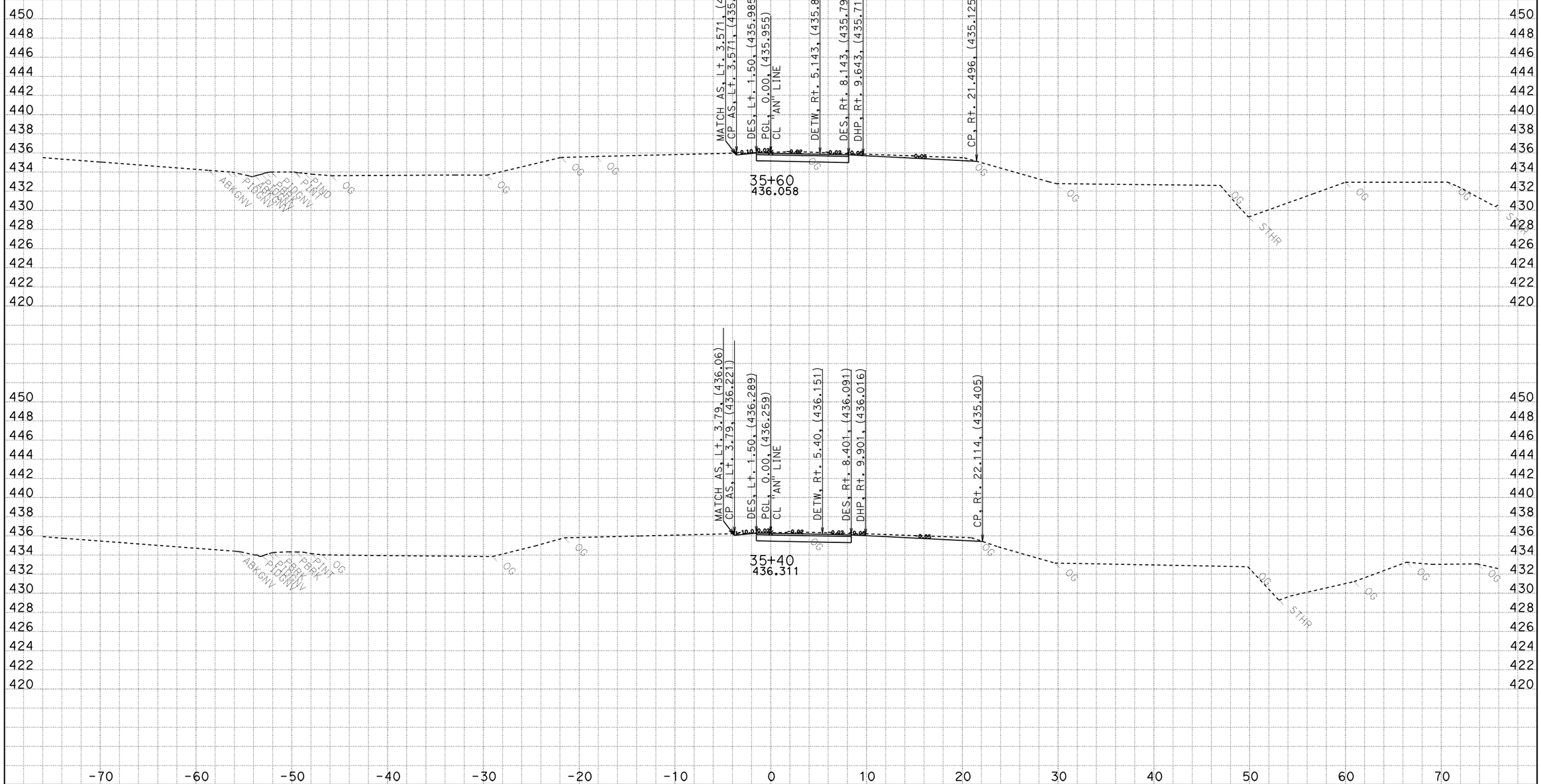

CREATED BY: VLM
DATE: 3/6/2012
KC Project: 0059
File: C:\proj\willits\AN1\final\AN_2012_FG.ear

CONTRACT: 262004
DIST/CO/RTE/KP: 01/MEN/101/KP R69.4 - KP R78.9
PROJECT ID: Willits Bypass

Scale Ratio: 1:200 Horiz.
1:200 Vert.
All Dimensions are Meters

"AN" LINE CROSS SECTIONS
SHEET 16 OF 33

FOR EARTHWORK DEVELOPMENT ONLY

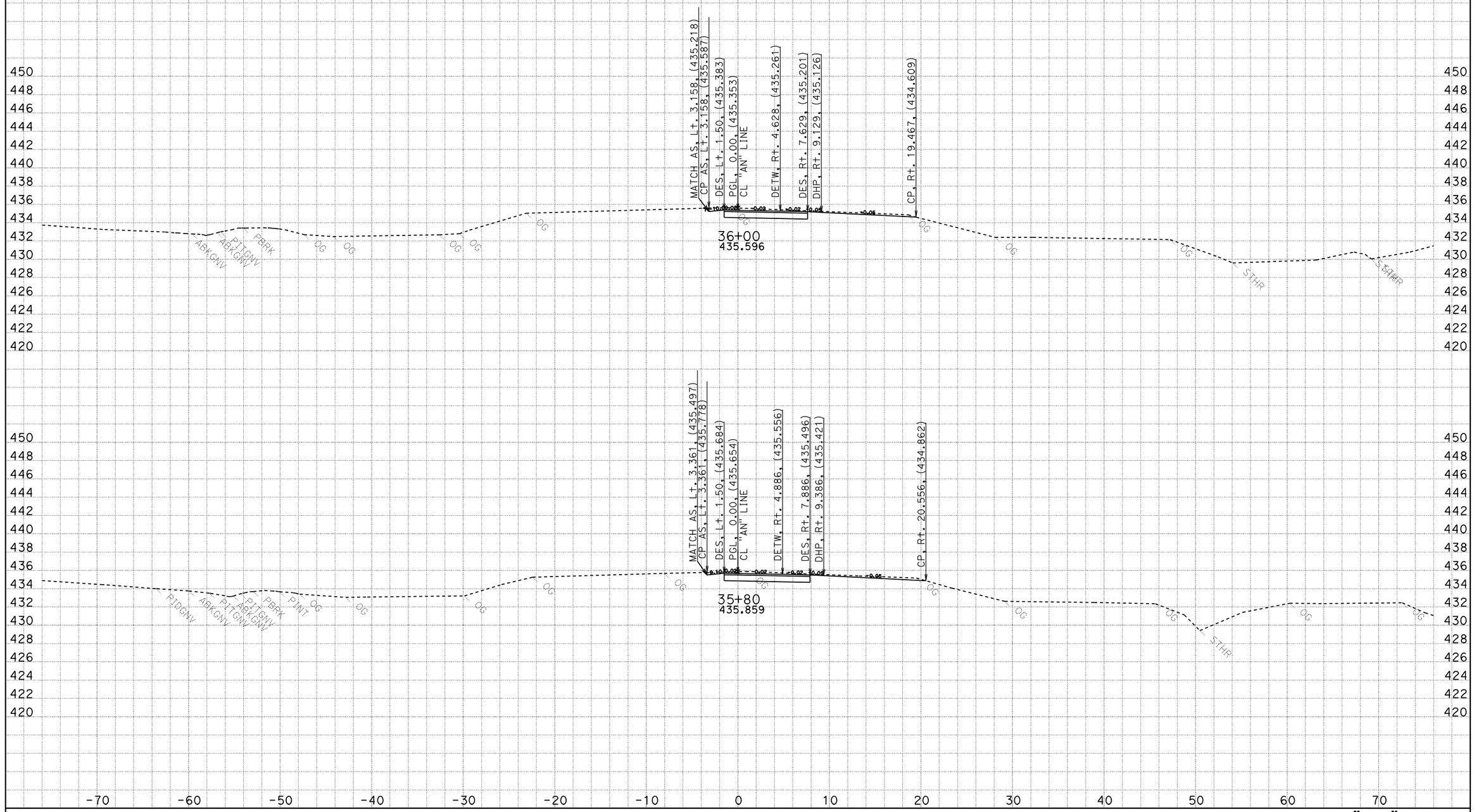

CREATED BY: VLM
DATE: 3/6/2012
KC Project: 0059
File: C:\proj\willits\AN1\final\AN_2012_FG.ear

CONTRACT: 262004
DIST/CO/RTE/KP: 01/MEN/101/KP R69.4 - KP R78.9
PROJECT ID: Willits Bypass

Scale Ratio: 1:200 Horiz.
1:200 Vert.
All Dimensions are Meters

"AN" LINE CROSS SECTIONS

FOR EARTHWORK DEVELOPMENT ONLY

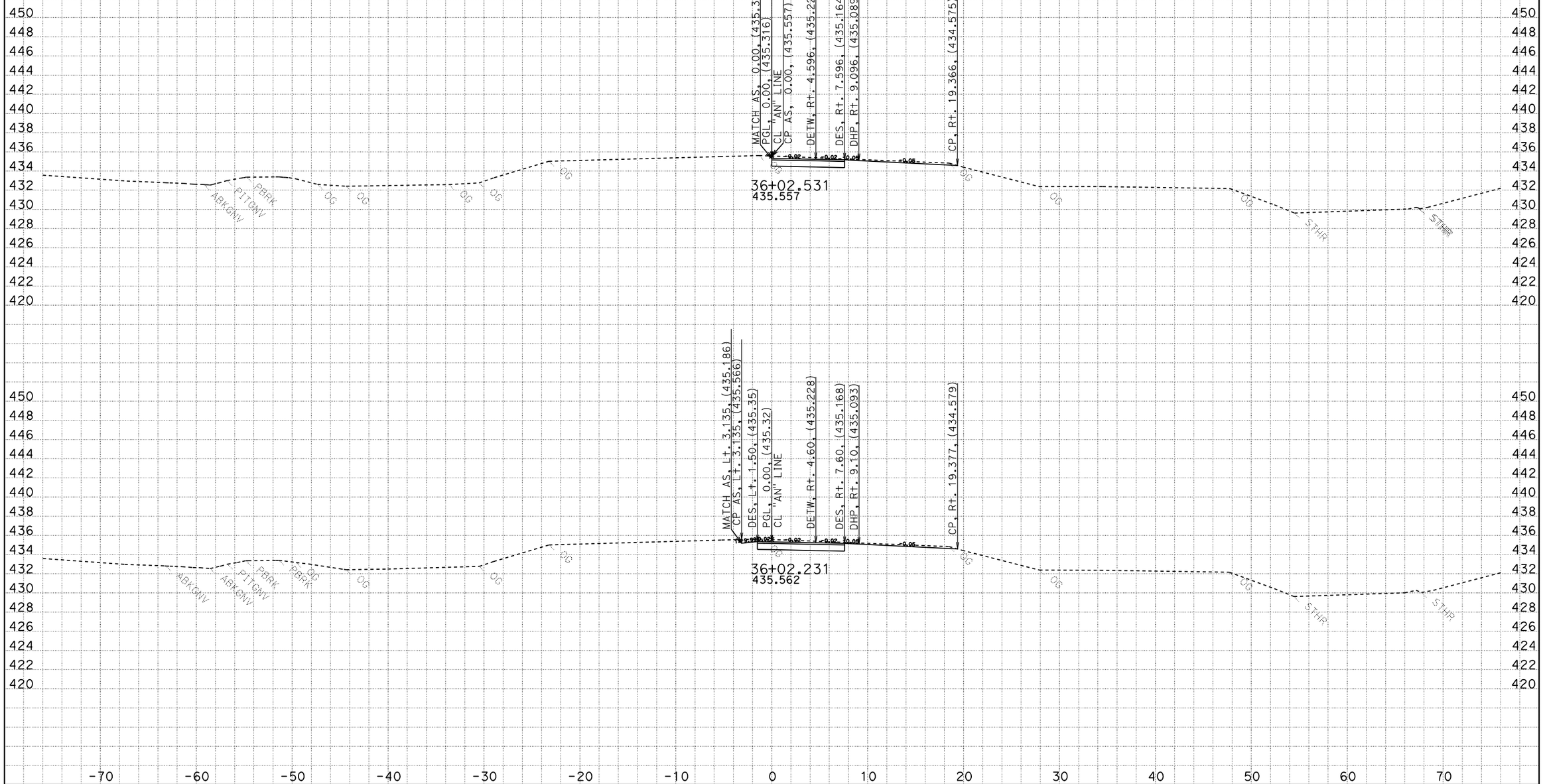

CREATED BY: VLM
DATE: 3/6/2012
KC Project: 0059
File: C:\proj\willits\AN1\final\AN_2012_FG.ear

CONTRACT: 262004
DIST/CO/RTE/KP: 01/MEN/101/KP R69.4 - KP R78.9
PROJECT ID: Willits Bypass

Scale Ratio: 1:200 Horiz.
1:200 Vert.
All Dimensions are Meters

"AN" LINE CROSS SECTIONS

FOR EARTHWORK DEVELOPMENT ONLY

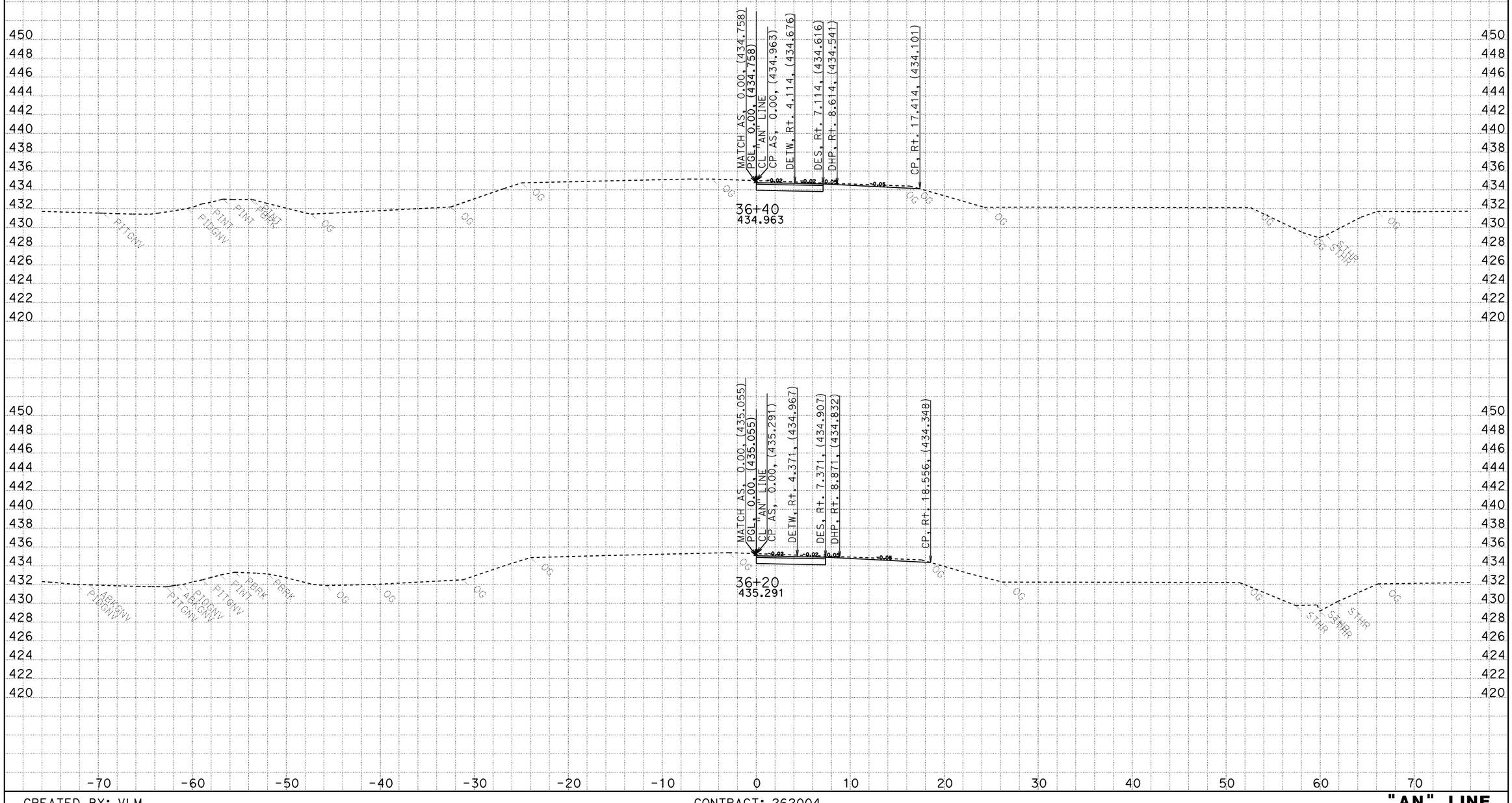

CREATED BY: VLM
DATE: 3/6/2012
KC Project: 0059 File: C:\proj\willits\AN1\final\AN_2012_FG.ear

CONTRACT: 262004
DIST/CO/RTE/KP: 01/MEN/101/KP R69.4 - KP R78.9
PROJECT ID: Willits Bypass

Scale Ratio: 1:200 Horiz.
1:200 Vert.
All Dimensions are Meters

"AN" LINE CROSS SECTIONS

FOR EARTHWORK DEVELOPMENT ONLY

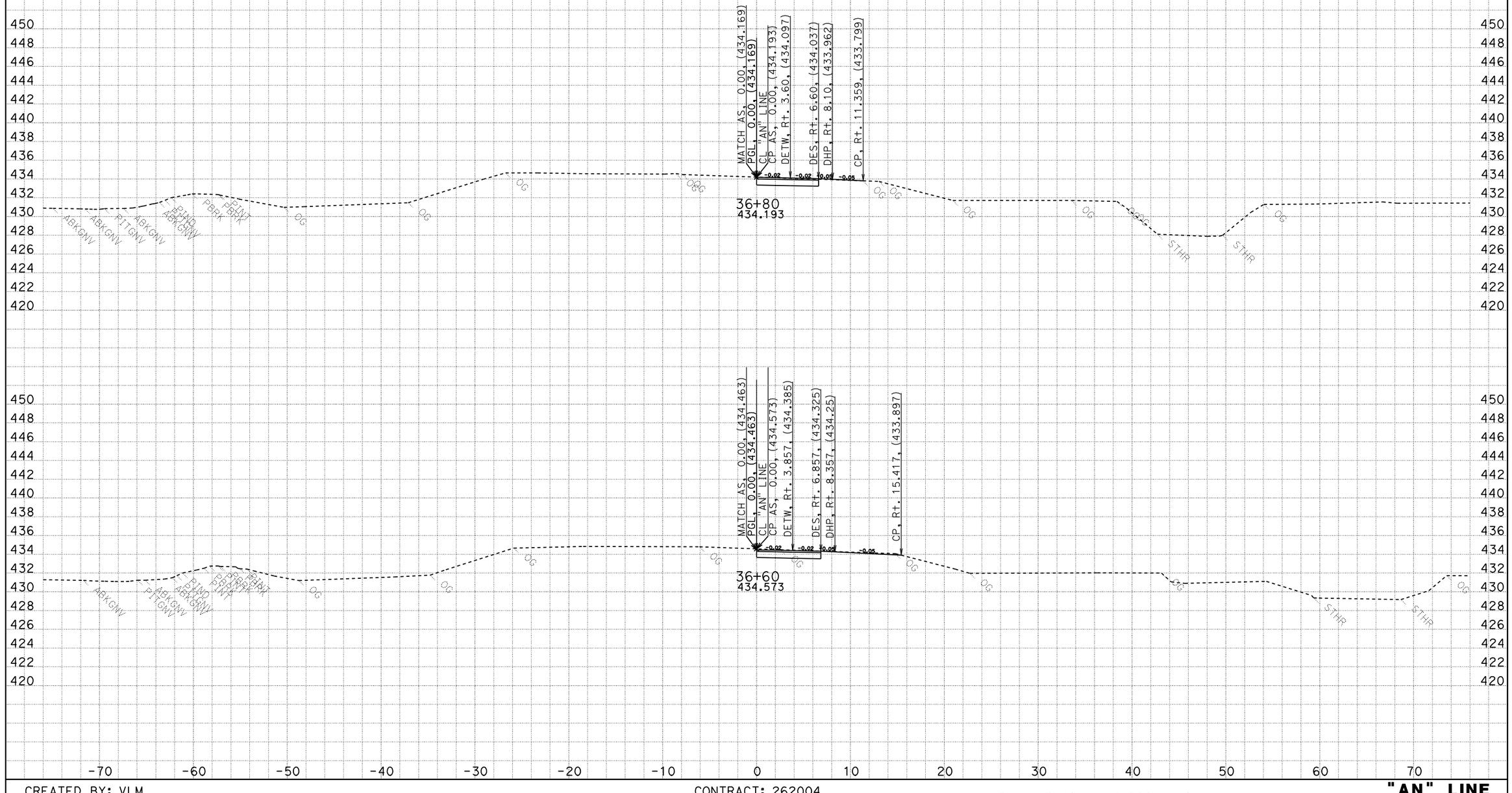

CREATED BY: VLM
DATE: 3/6/2012
KC Project: 0059 File: C:\proj\willits\AN1\final\AN_2012_FG.ear

CONTRACT: 262004
DIST/CO/RTE/KP: 01/MEN/101/KP R69.4 - KP R78.9
PROJECT ID: Willits Bypass

Scale Ratio: 1:200 Horiz.
1:200 Vert.
All Dimensions are Meters

"AN" LINE CROSS SECTIONS

FOR EARTHWORK DEVELOPMENT ONLY

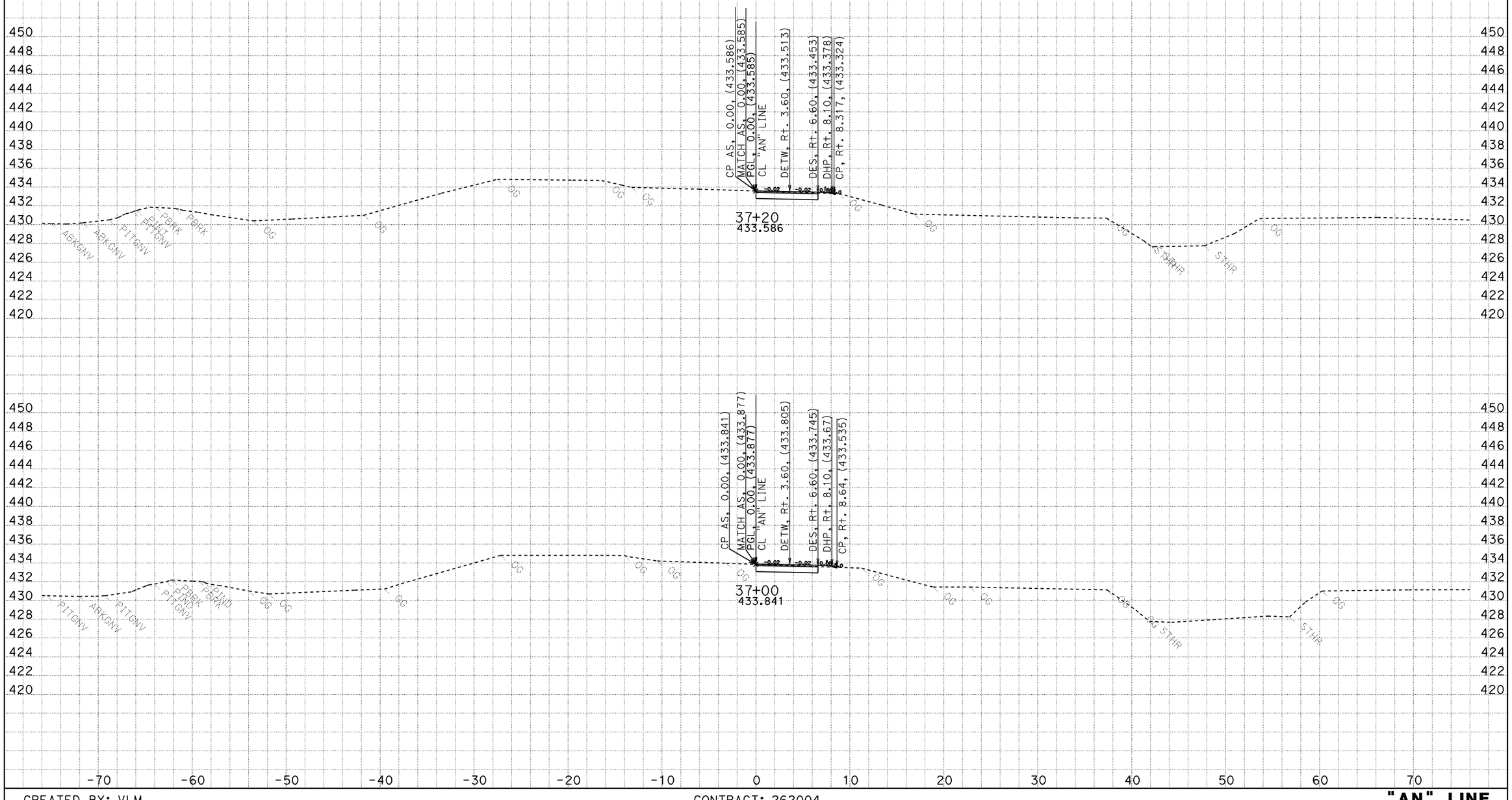

CREATED BY: VLM
DATE: 3/6/2012
KC Project: 0059 File: C:\proj\willits\AN1\final\AN_2012_FG.ear

CONTRACT: 262004
DIST/CO/RTE/KP: 01/MEN/101/KP R69.4 - KP R78.9
PROJECT ID: Willits Bypass

Scale Ratio: 1:200 Horiz.
1:200 Vert.
All Dimensions are Meters

"AN" LINE CROSS SECTIONS

FOR EARTHWORK DEVELOPMENT ONLY

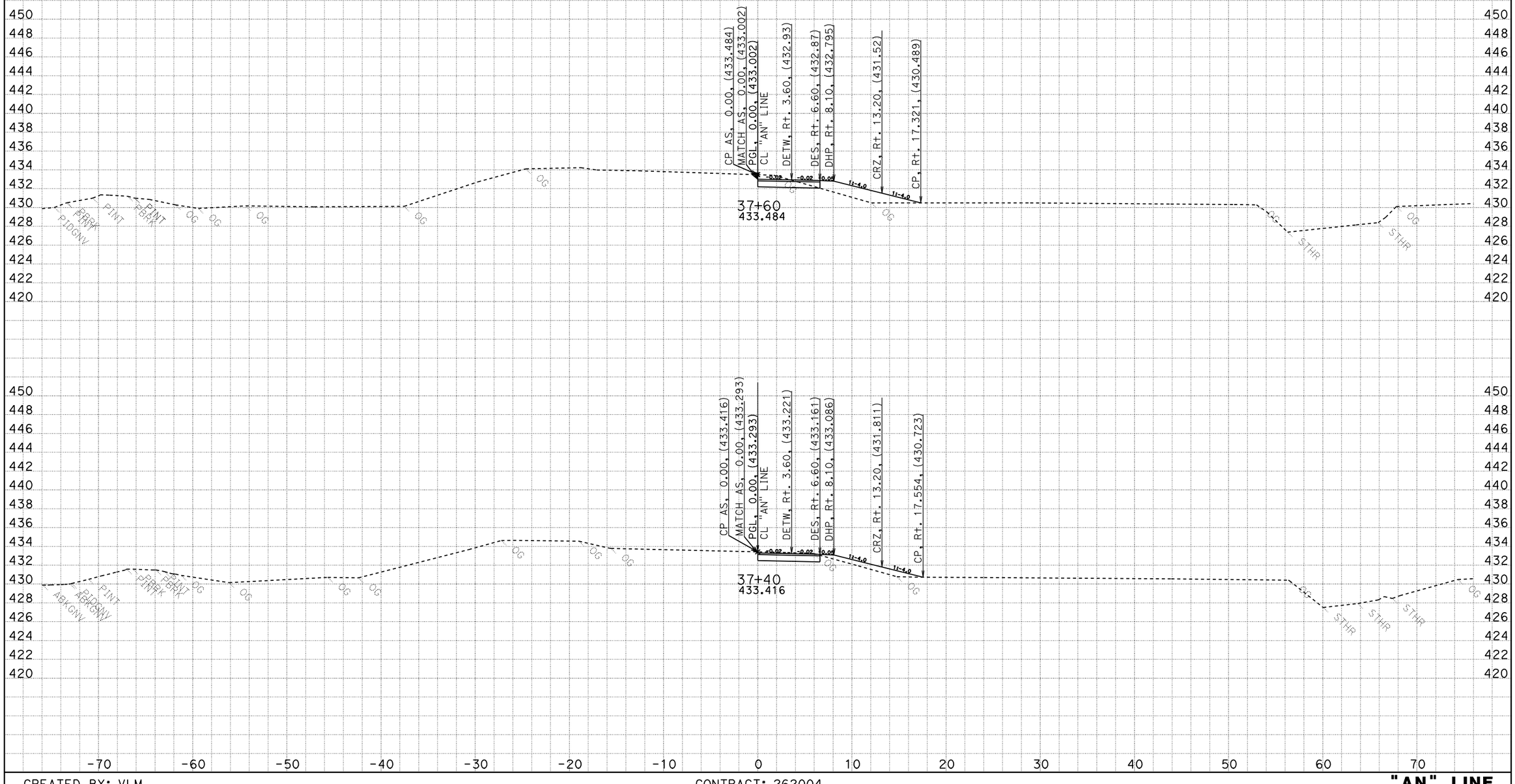

CREATED BY: VLM
DATE: 3/6/2012
KC Project: 0059 File: C:\proj\willits\AN1\final\AN_2012_FG.ear

CONTRACT: 262004
DIST/CO/RTE/KP: 01/MEN/101/KP R69.4 - KP R78.9
PROJECT ID: Willits Bypass

Scale Ratio: 1:200 Horiz.
1:200 Vert.
All Dimensions are Meters

"AN" LINE CROSS SECTIONS

FOR EARTHWORK DEVELOPMENT ONLY

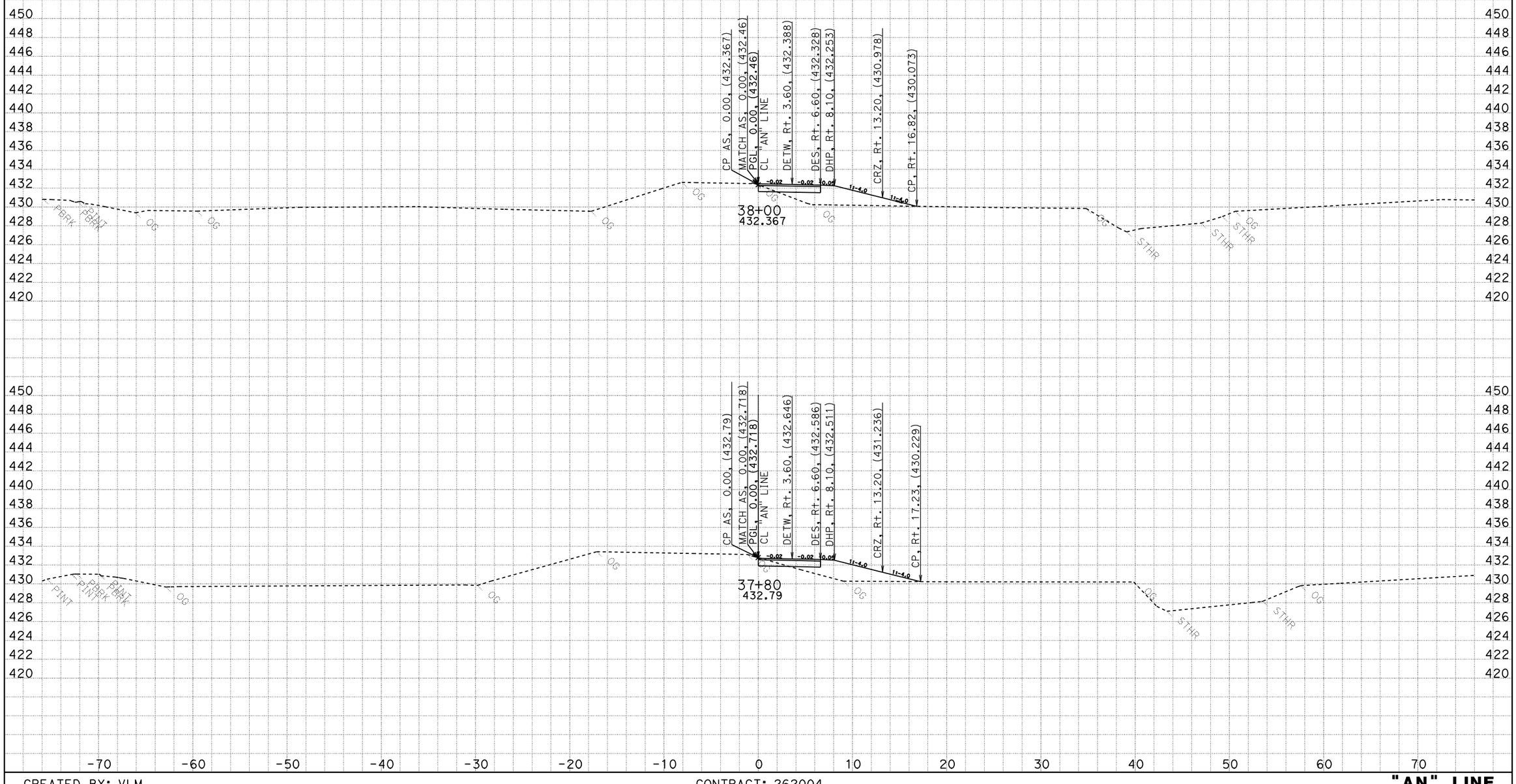

CREATED BY: VLM
DATE: 3/6/2012
KC Project: 0059 File: C:\proj\willits\AN1\final\AN_2012_FG.ear

CONTRACT: 262004
DIST/CO/RTE/KP: 01/MEN/101/KP R69.4 - KP R78.9
PROJECT ID: Willits Bypass

Scale Ratio: 1:200 Horiz.
1:200 Vert.
All Dimensions are Meters

"AN" LINE CROSS SECTIONS

FOR EARTHWORK DEVELOPMENT ONLY

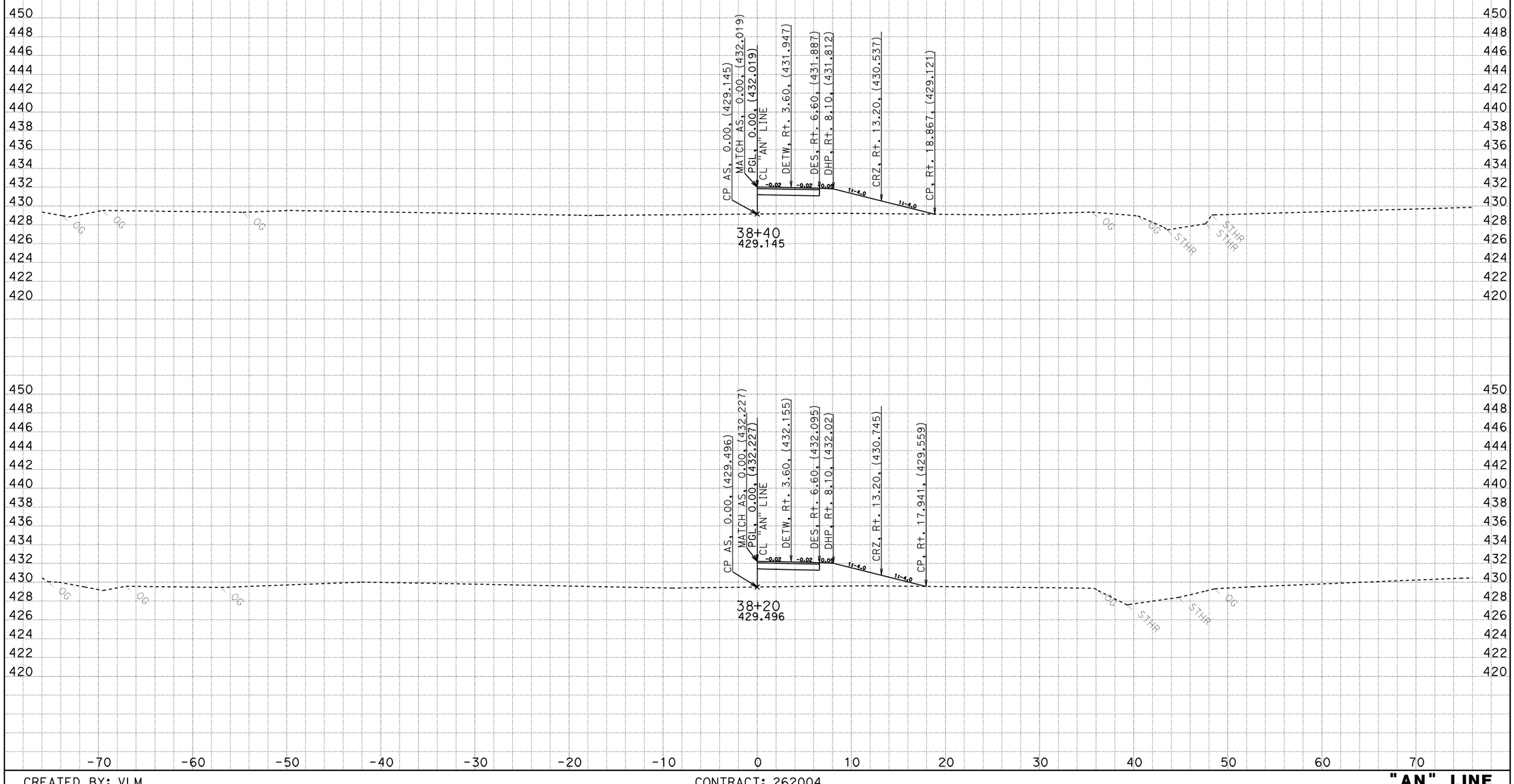

CREATED BY: VLM
DATE: 3/6/2012
KC Project: 0059 File: C:\proj\willits\AN1\final\AN_2012_FG.ear

CONTRACT: 262004
DIST/CO/RTE/KP: 01/MEN/101/KP R69.4 - KP R78.9
PROJECT ID: Willits Bypass

Scale Ratio: 1:200 Horiz.
1:200 Vert.
All Dimensions are Meters

"AN" LINE CROSS SECTIONS
SHEET 24 OF 33

FOR EARTHWORK DEVELOPMENT ONLY

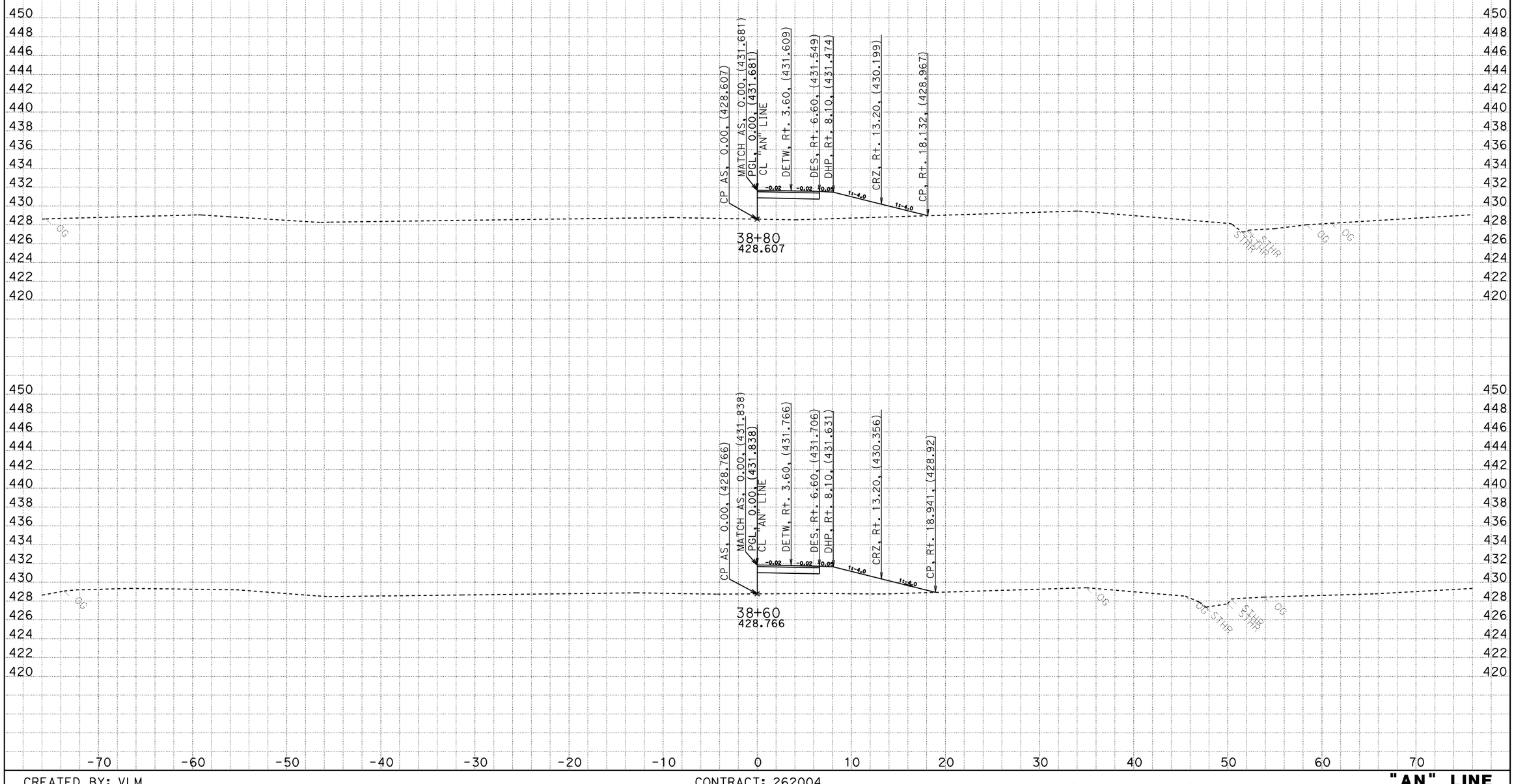

CREATED BY: VLM
DATE: 3/6/2012
KC Project: 0059 File: C:\proj\willits\AN1\final\AN_2012_FG.ear

CONTRACT: 262004
DIST/CO/RTE/KP: 01/MEN/101/KP R69.4 - KP R78.9
PROJECT ID: Willits Bypass

Scale Ratio: 1:200 Horiz.
1:200 Vert.
All Dimensions are Meters

"AN" LINE CROSS SECTIONS

FOR EARTHWORK DEVELOPMENT ONLY

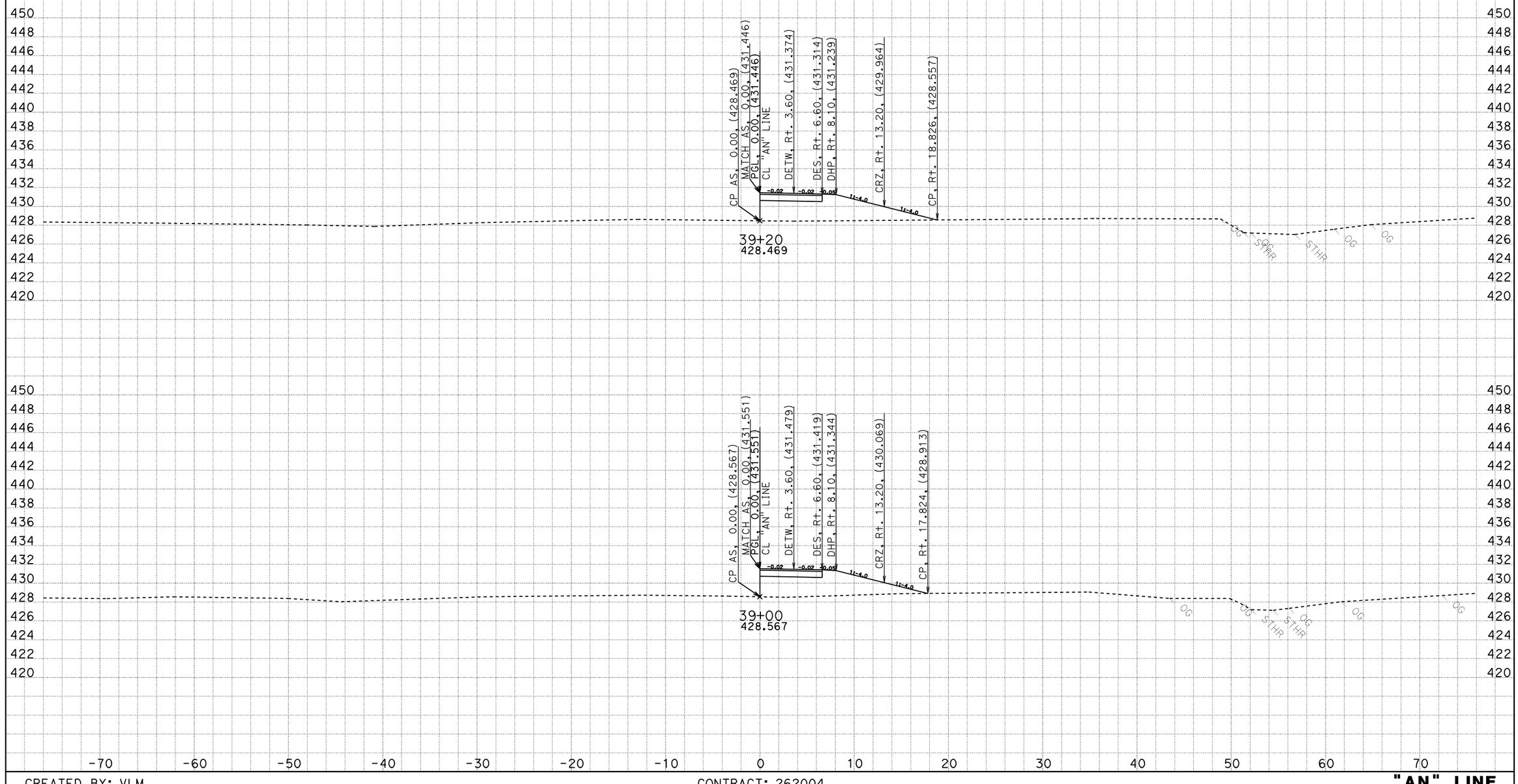

CREATED BY: VLM
DATE: 3/6/2012
KC Project: 0059 File: C:\proj\willits\AN1\final\AN_2012_FG.ear

CONTRACT: 262004
DIST/CO/RTE/KP: 01/MEN/101/KP R69.4 - KP R78.9
PROJECT ID: Willits Bypass

Scale Ratio: 1:200 Horiz.
1:200 Vert.
All Dimensions are Meters

"AN" LINE CROSS SECTIONS

FOR EARTHWORK DEVELOPMENT ONLY

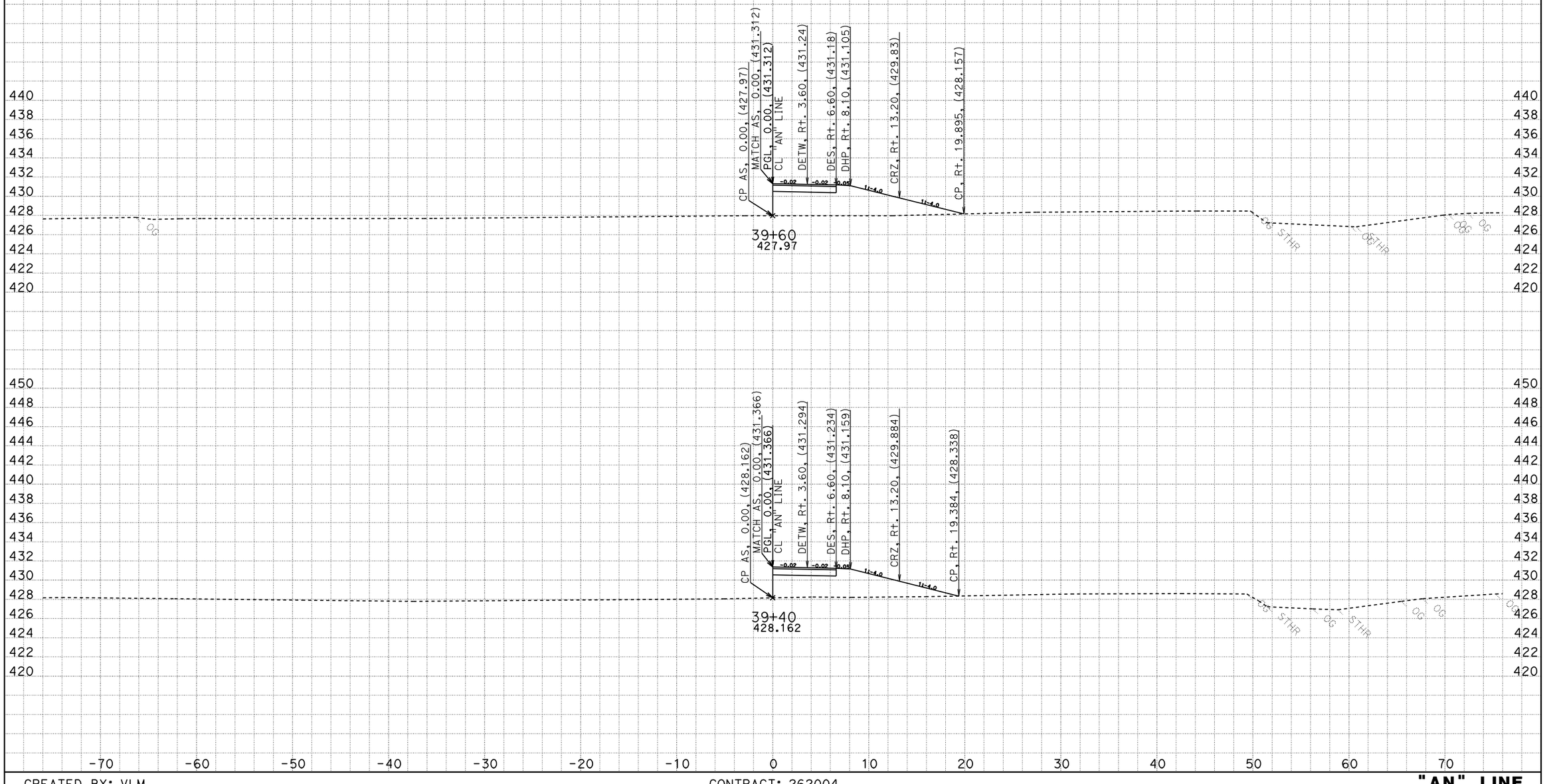

CREATED BY: VLM
DATE: 3/6/2012
KC Project: 0059 File: C:\proj\willits\AN1\final\AN_2012_FG.ear

CONTRACT: 262004
DIST/CO/RTE/KP: 01/MEN/101/KP R69.4 - KP R78.9
PROJECT ID: Willits Bypass

Scale Ratio: 1:200 Horiz.
1:200 Vert.
All Dimensions are Meters

"AN" LINE CROSS SECTIONS

FOR EARTHWORK DEVELOPMENT ONLY

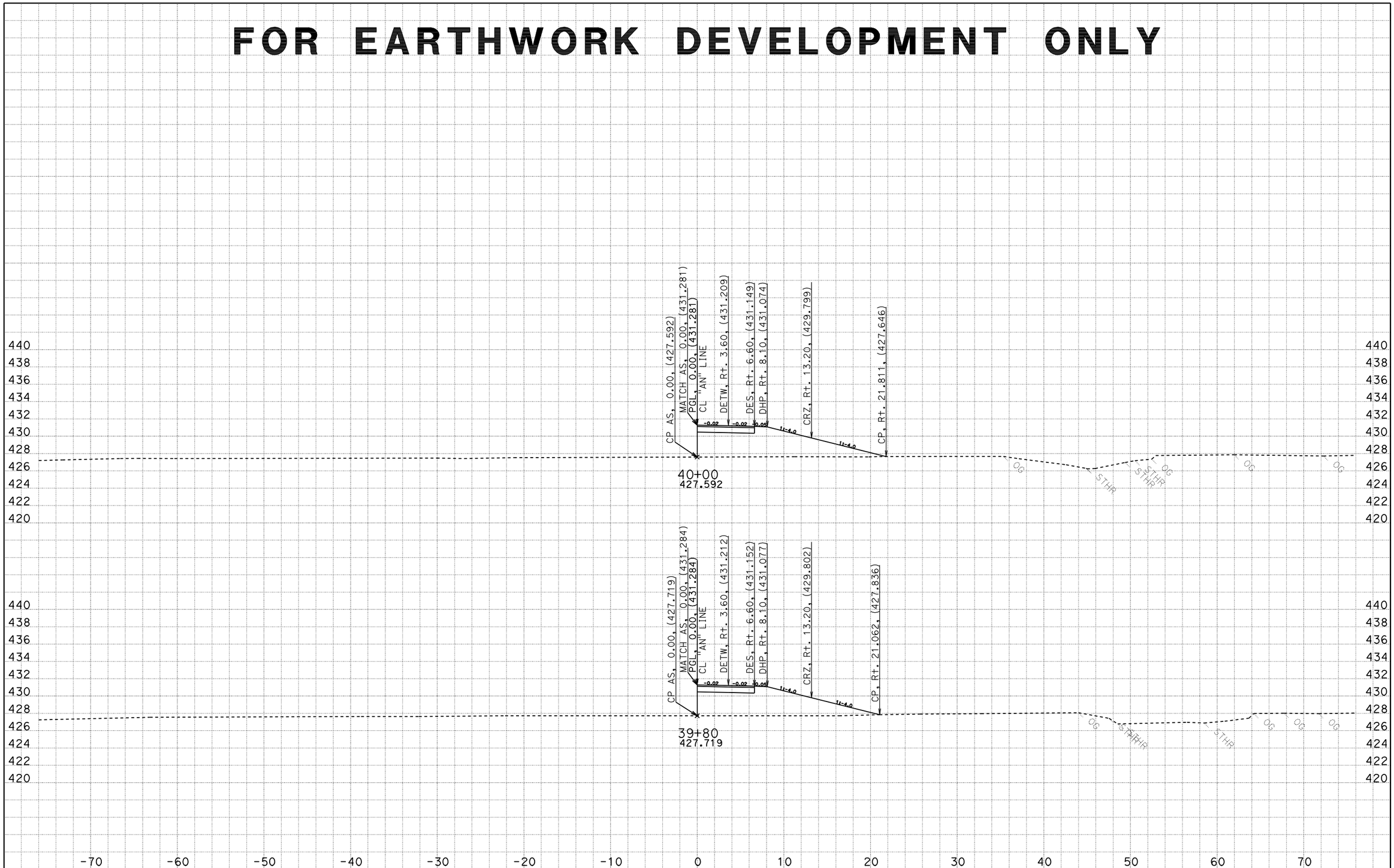

CREATED BY: VLM
DATE: 3/6/2012
KC Project: 0059 File: C:\proj\willits\AN1\final\AN_2012_FG.ear

CONTRACT: 262004
DIST/CO/RTE/KP: 01/MEN/101/KP R69.4 - KP R78.9
PROJECT ID: Willits Bypass

Scale Ratio: 1:200 Horiz.
1:200 Vert.
All Dimensions are Meters

"AN" LINE CROSS SECTIONS
SHEET 28 OF 33

FOR EARTHWORK DEVELOPMENT ONLY

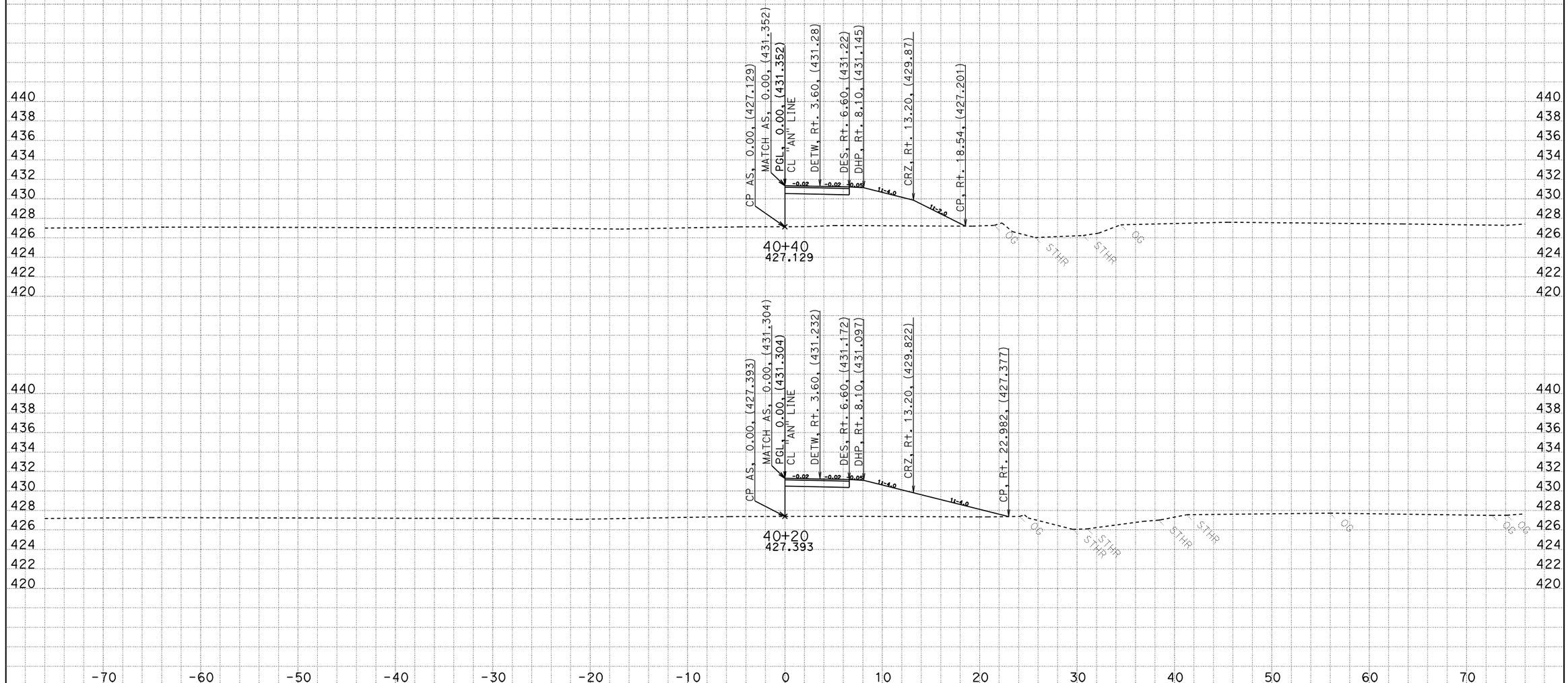

CREATED BY: VLM
DATE: 3/6/2012
KC Project: 0059
File: C:\proj\willits\AN1\final\AN_2012_FG.ear

CONTRACT: 262004
DIST/CO/RTE/KP: 01/MEN/101/KP R69.4 - KP R78.9
PROJECT ID: Willits Bypass

Scale Ratio: 1:200 Horiz.
1:200 Vert.
All Dimensions are Meters

"AN" LINE CROSS SECTIONS

FOR EARTHWORK DEVELOPMENT ONLY

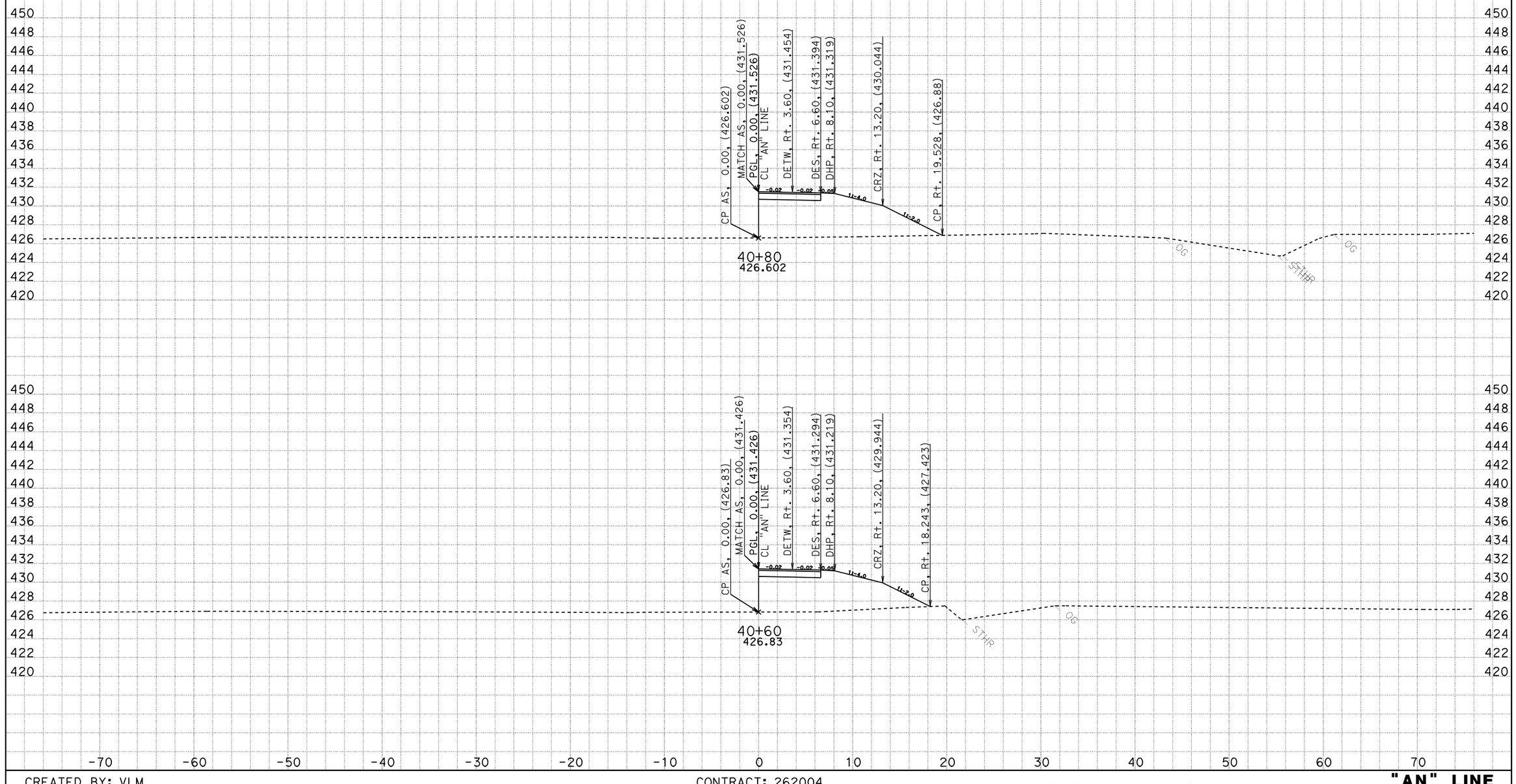

CREATED BY: VLM
DATE: 3/6/2012
KC Project: 0059 File: C:\proj\willits\AN1\final\AN_2012_FG.ear

CONTRACT: 262004
DIST/CO/RTE/KP: 01/MEN/101/KP R69.4 - KP R78.9
PROJECT ID: Willits Bypass

Scale Ratio: 1:200 Horiz.
1:200 Vert.
All Dimensions are Meters

"AN" LINE CROSS SECTIONS

FOR EARTHWORK DEVELOPMENT ONLY

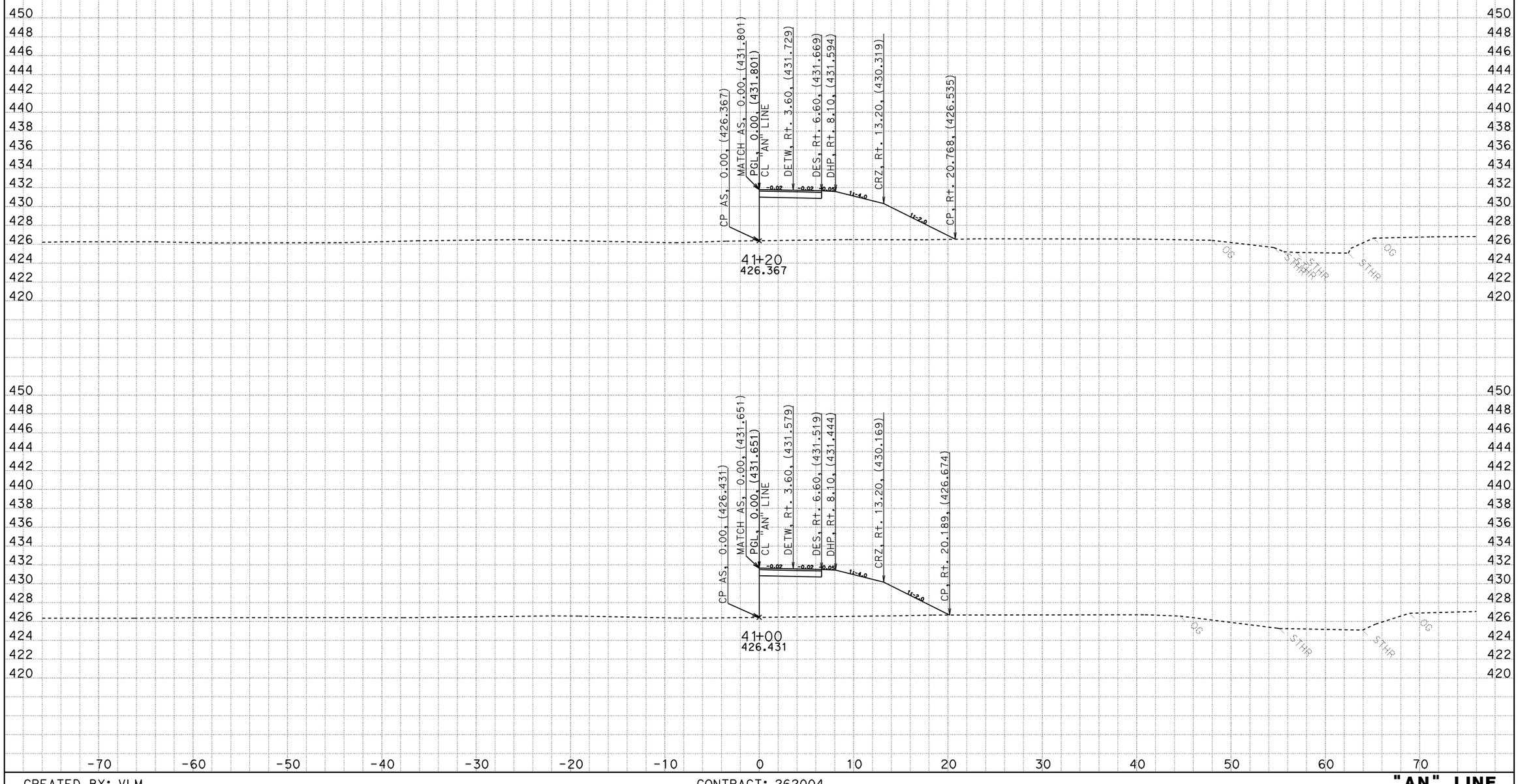

CREATED BY: VLM
DATE: 3/6/2012
KC Project: 0059 File: C:\proj\willits\AN1\final\AN_2012_FG.ear

CONTRACT: 262004
DIST/CO/RTE/KP: 01/MEN/101/KP R69.4 - KP R78.9
PROJECT ID: Willits Bypass

Scale Ratio: 1:200 Horiz.
1:200 Vert.
All Dimensions are Meters

"AN" LINE CROSS SECTIONS

FOR EARTHWORK DEVELOPMENT ONLY

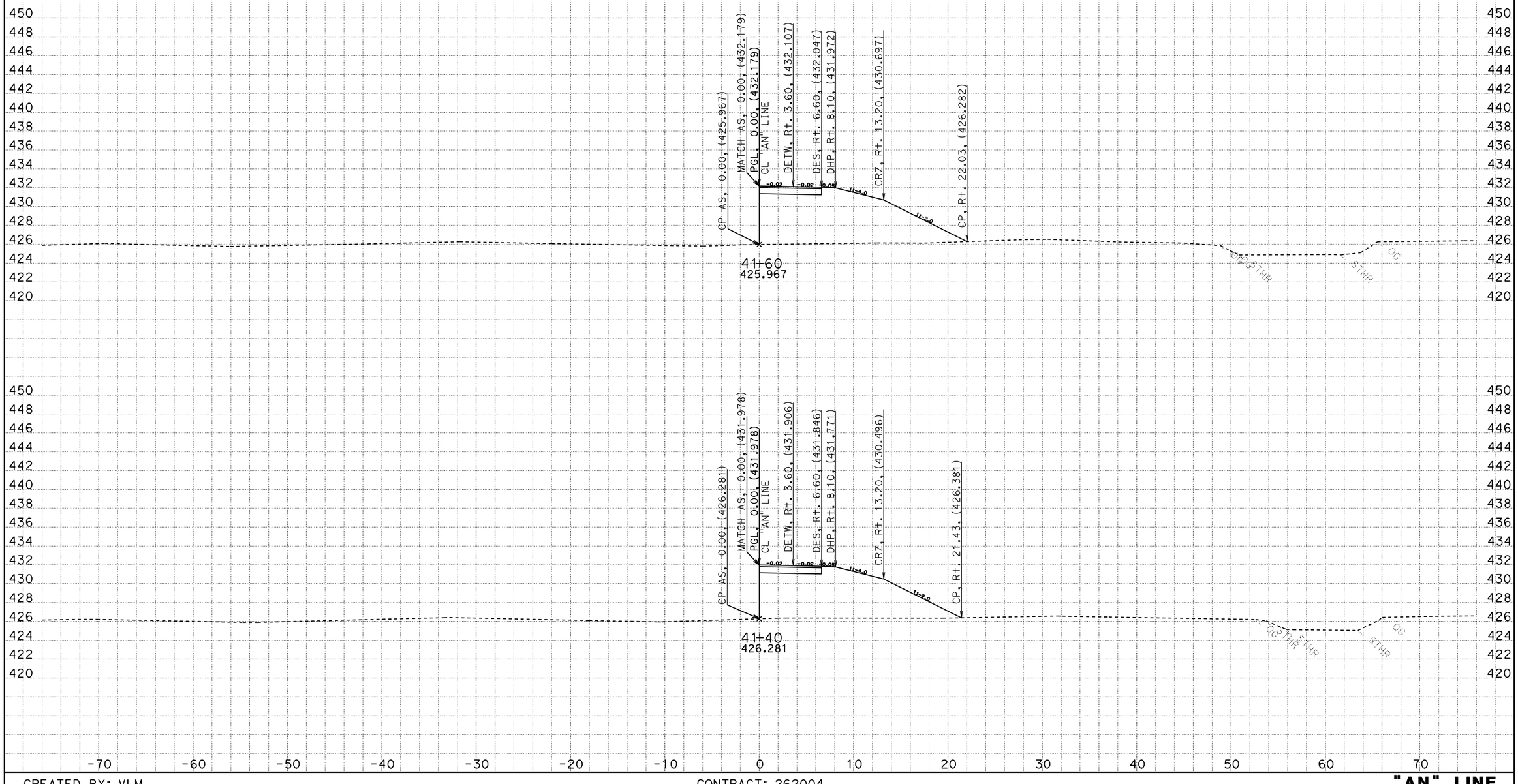

CREATED BY: VLM
DATE: 3/6/2012
KC Project: 0059 File: C:\proj\willits\AN1\final\AN_2012_FG.ear

CONTRACT: 262004
DIST/CO/RTE/KP: 01/MEN/101/KP R69.4 - KP R78.9
PROJECT ID: Willits Bypass

Scale Ratio: 1:200 Horiz.
1:200 Vert.
All Dimensions are Meters

"AN" LINE CROSS SECTIONS
SHEET 32 OF 33

FOR EARTHWORK DEVELOPMENT ONLY

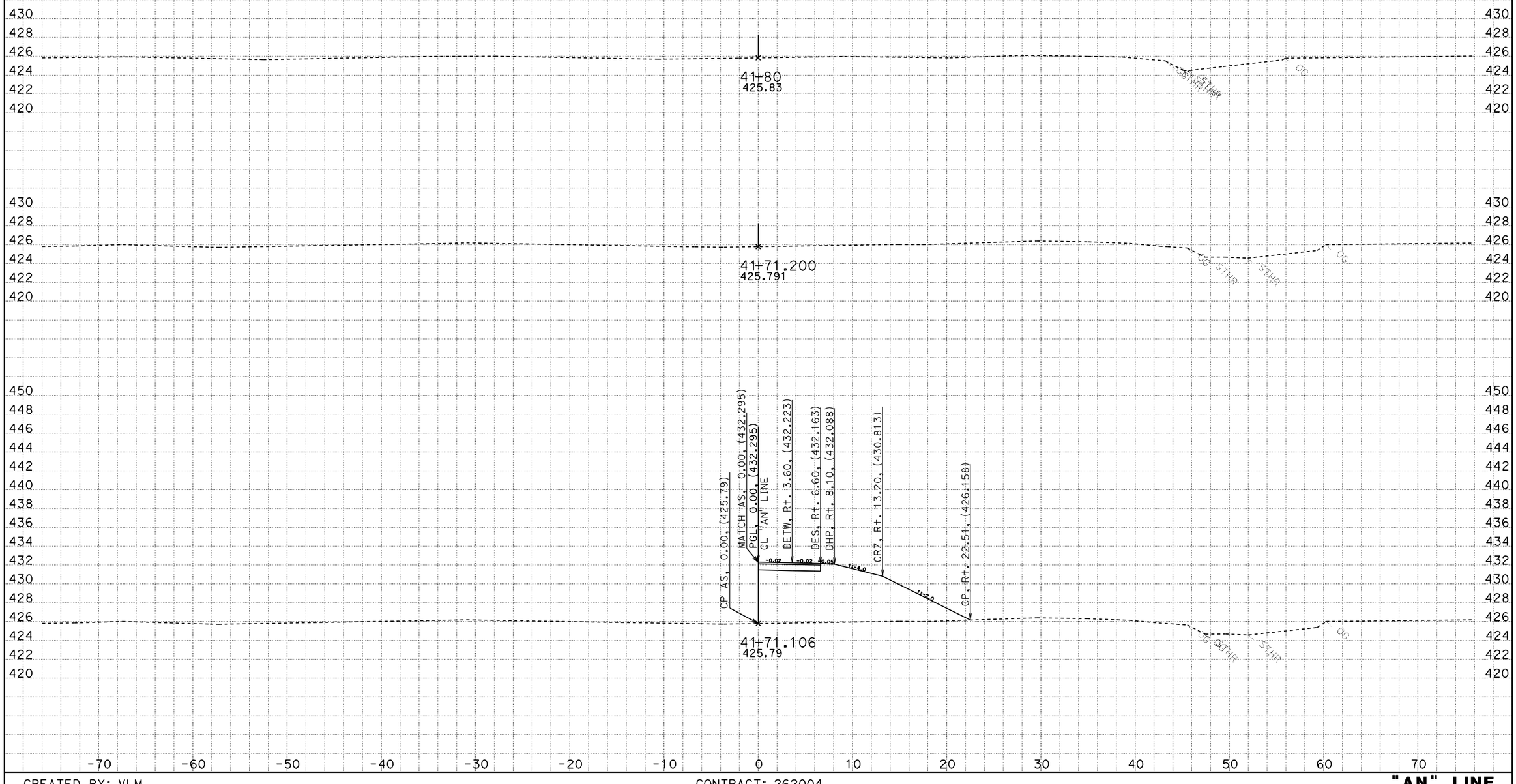

CREATED BY: VLM
DATE: 3/6/2012
KC Project: 0059 File: C:\proj\willits\AN1\final\AN_2012_FG.ear

CONTRACT: 262004
DIST/CO/RTE/KP: 01/MEN/101/KP R69.4 - KP R78.9
PROJECT ID: Willits Bypass

Scale Ratio: 1:200 Horiz.
1:200 Vert.
All Dimensions are Meters

"AN" LINE CROSS SECTIONS

FOR EARTHWORK DEVELOPMENT ONLY

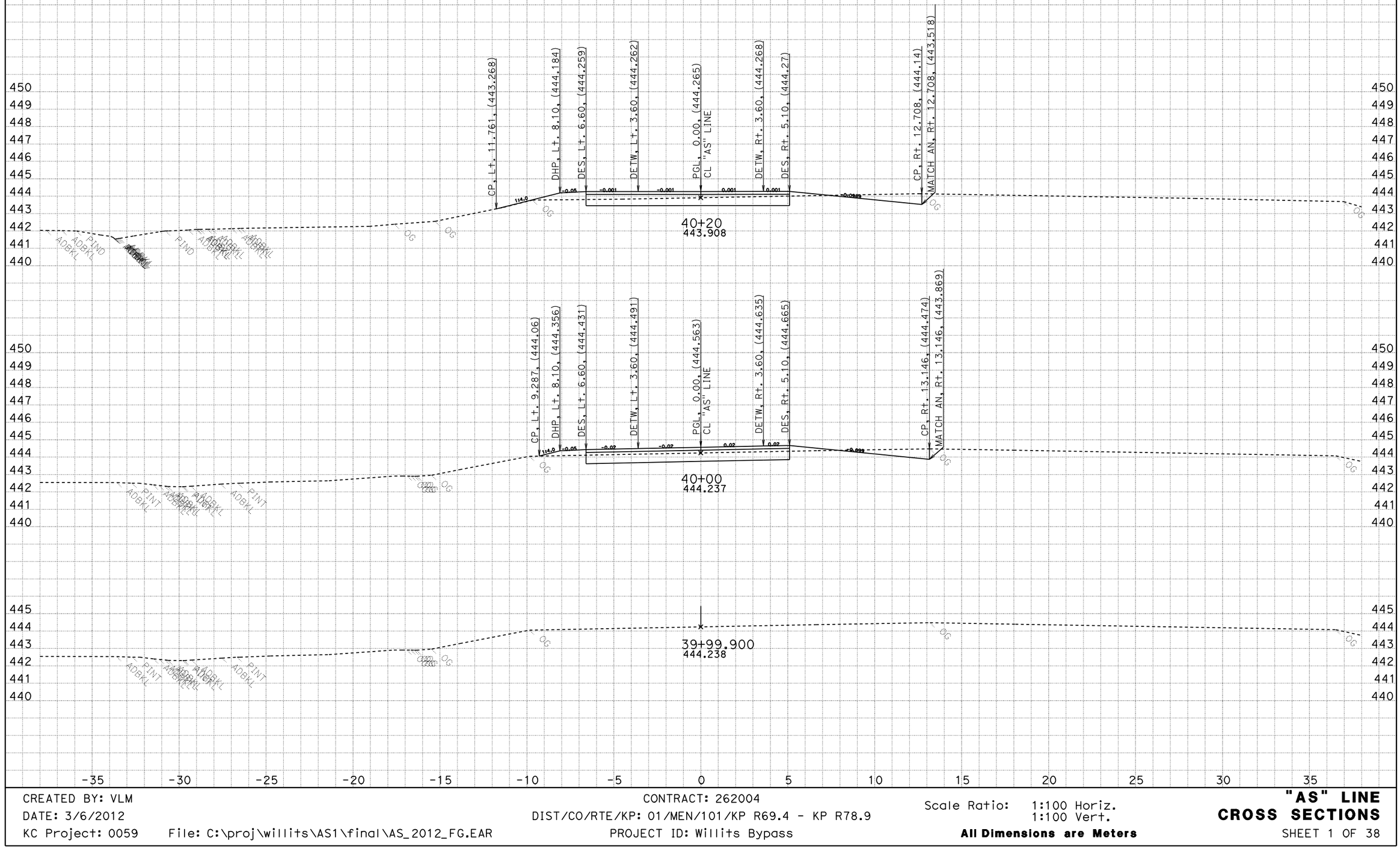

CREATED BY: VLM
DATE: 3/6/2012
KC Project: 0059 File: C:\proj\willits\AS1\final\AS_2012_FG.EAR

CONTRACT: 262004
DIST/CO/RTE/KP: 01/MEN/101/KP R69.4 - KP R78.9
PROJECT ID: Willits Bypass

Scale Ratio: 1:100 Horiz.
1:100 Vert.
All Dimensions are Meters

"AS" LINE CROSS SECTIONS
SHEET 1 OF 38

FOR EARTHWORK DEVELOPMENT ONLY

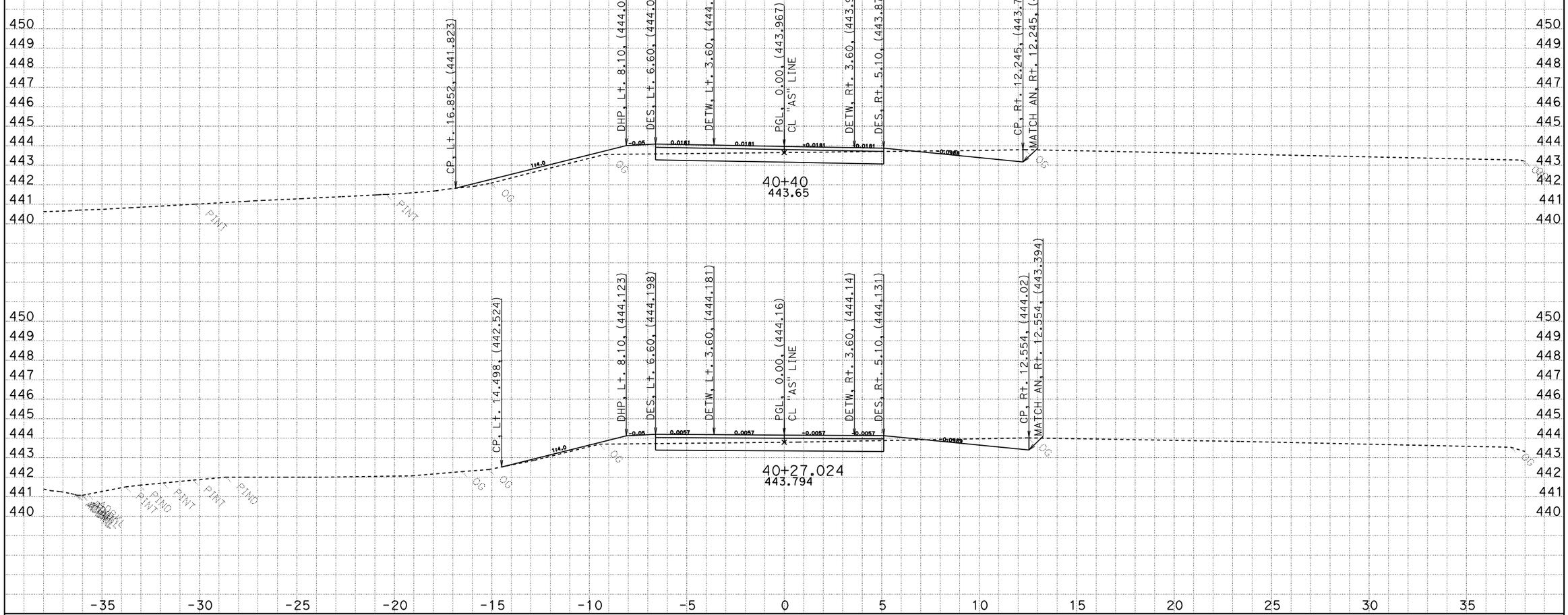

CREATED BY: VLM
DATE: 3/6/2012
KC Project: 0059 File: C:\proj\willits\AS1\final\AS_2012_FG.EAR

CONTRACT: 262004
DIST/CO/RTE/KP: 01/MEN/101/KP R69.4 - KP R78.9
PROJECT ID: Willits Bypass

Scale Ratio: 1:100 Horiz.
1:100 Vert.
All Dimensions are Meters

"AS" LINE CROSS SECTIONS
SHEET 2 OF 38

FOR EARTHWORK DEVELOPMENT ONLY

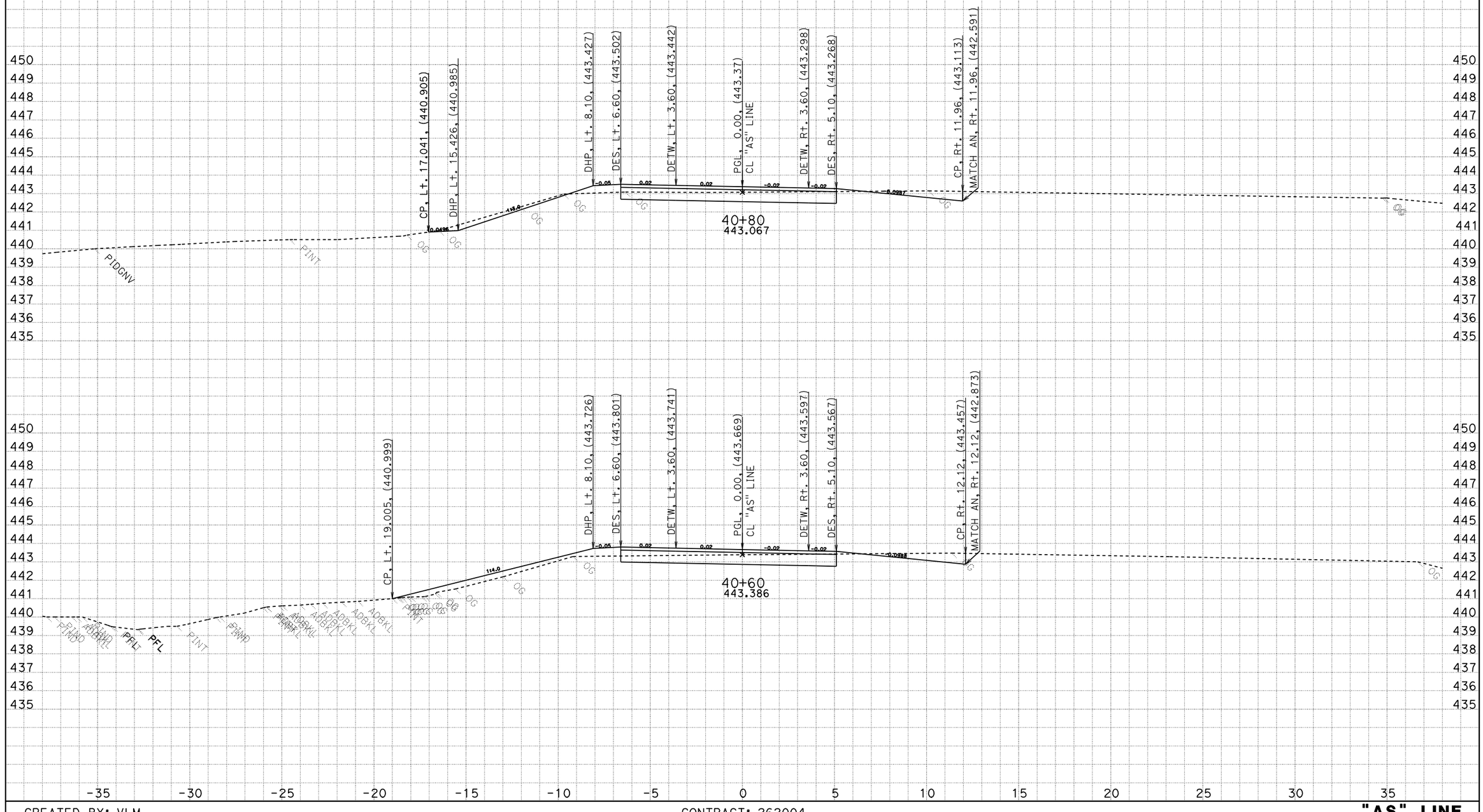

CREATED BY: VLM
DATE: 3/6/2012
KC Project: 0059
File: C:\proj\willits\AS1\final\AS_2012_FG.EAR

CONTRACT: 262004
DIST/CO/RTE/KP: 01/MEN/101/KP R69.4 - KP R78.9
PROJECT ID: Willits Bypass

Scale Ratio: 1:100 Horiz.
1:100 Vert.
All Dimensions are Meters

"AS" LINE CROSS SECTIONS
SHEET 3 OF 38

FOR EARTHWORK DEVELOPMENT ONLY

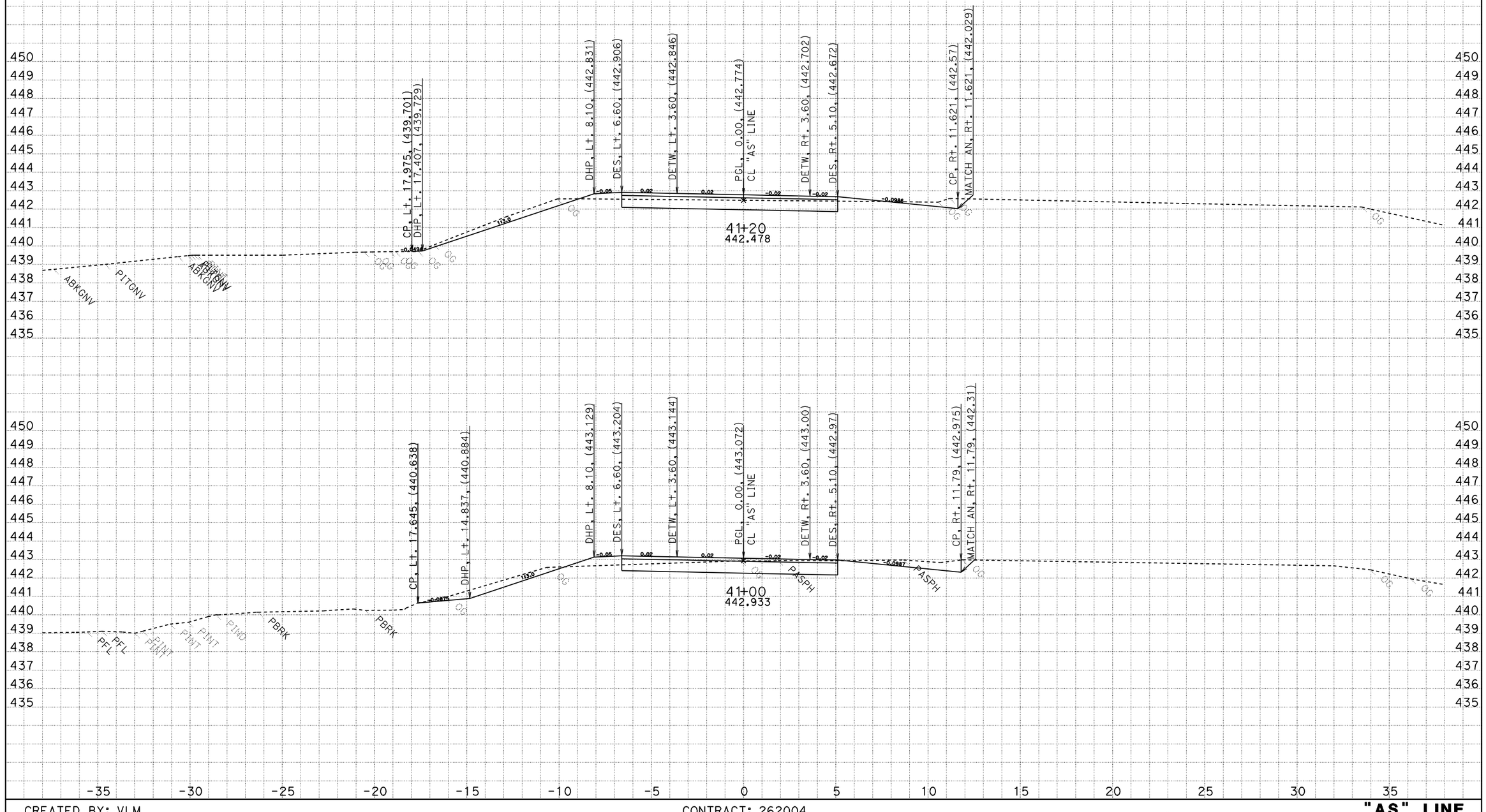

CREATED BY: VLM
DATE: 3/6/2012
KC Project: 0059 File: C:\proj\willits\AS1\final\AS_2012_FG.EAR

CONTRACT: 262004
DIST/CO/RTE/KP: 01/MEN/101/KP R69.4 - KP R78.9
PROJECT ID: Willits Bypass

Scale Ratio: 1:100 Horiz.
1:100 Vert.
All Dimensions are Meters

"AS" LINE CROSS SECTIONS

FOR EARTHWORK DEVELOPMENT ONLY

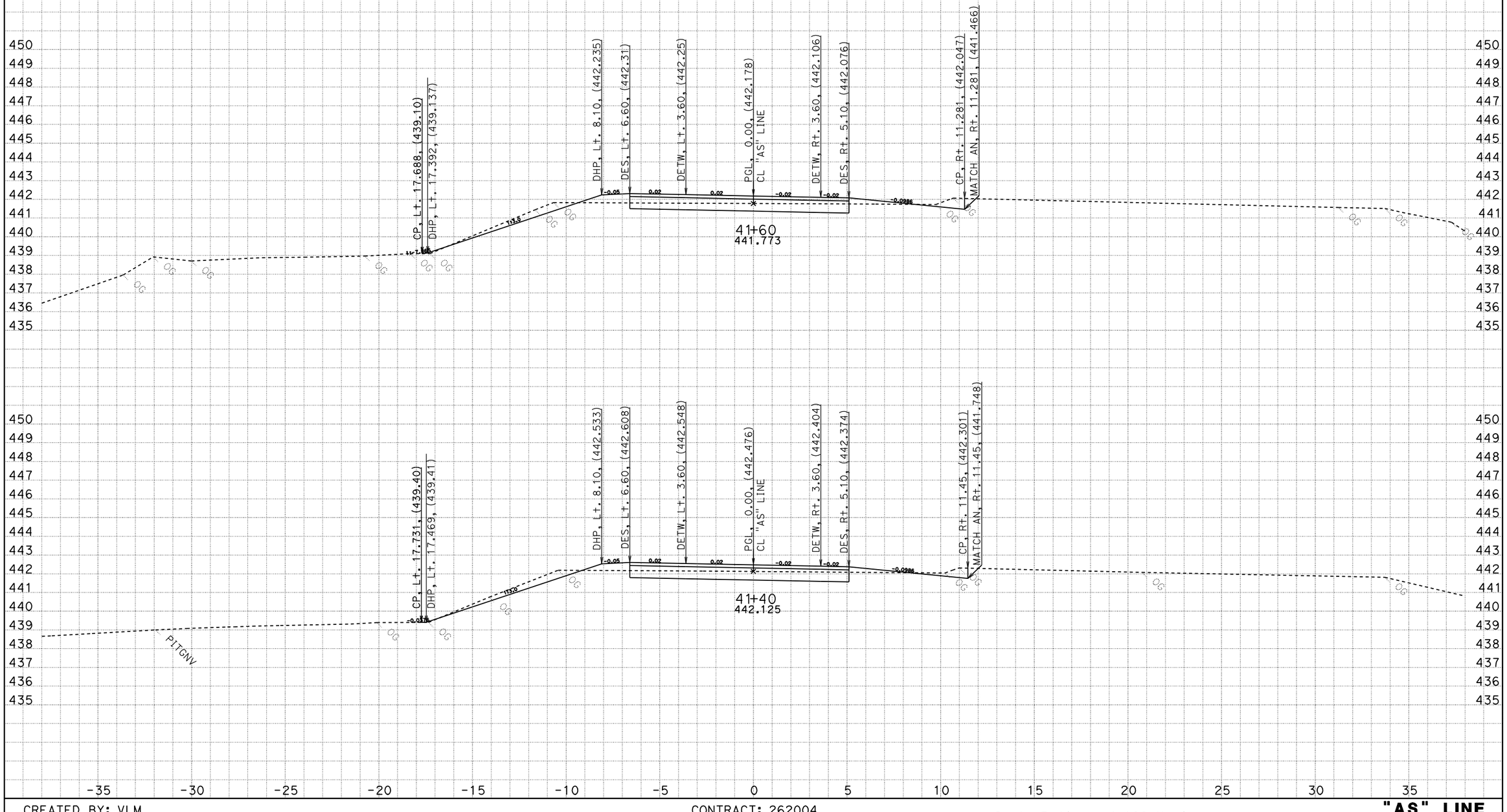

CREATED BY: VLM
DATE: 3/6/2012
KC Project: 0059 File: C:\proj\willits\AS1\final\AS_2012_FG.EAR

CONTRACT: 262004
DIST/CO/RTE/KP: 01/MEN/101/KP R69.4 - KP R78.9
PROJECT ID: Willits Bypass

Scale Ratio: 1:100 Horiz.
1:100 Vert.
All Dimensions are Meters

"AS" LINE CROSS SECTIONS

FOR EARTHWORK DEVELOPMENT ONLY

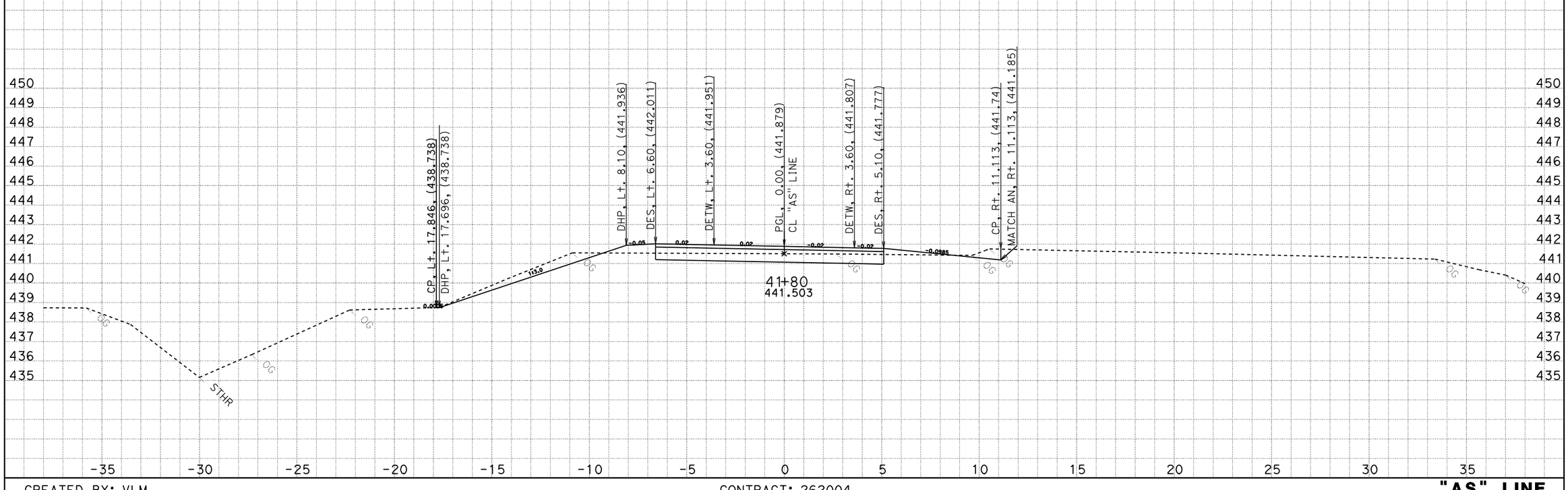

CREATED BY: VLM
DATE: 3/6/2012
KC Project: 0059 File: C:\proj\willits\AS1\final\AS_2012_FG.EAR

CONTRACT: 262004
DIST/CO/RTE/KP: 01/MEN/101/KP R69.4 - KP R78.9
PROJECT ID: Willits Bypass

Scale Ratio: 1:100 Horiz.
1:100 Vert.
All Dimensions are Meters

"AS" LINE CROSS SECTIONS
SHEET 6 OF 38

FOR EARTHWORK DEVELOPMENT ONLY

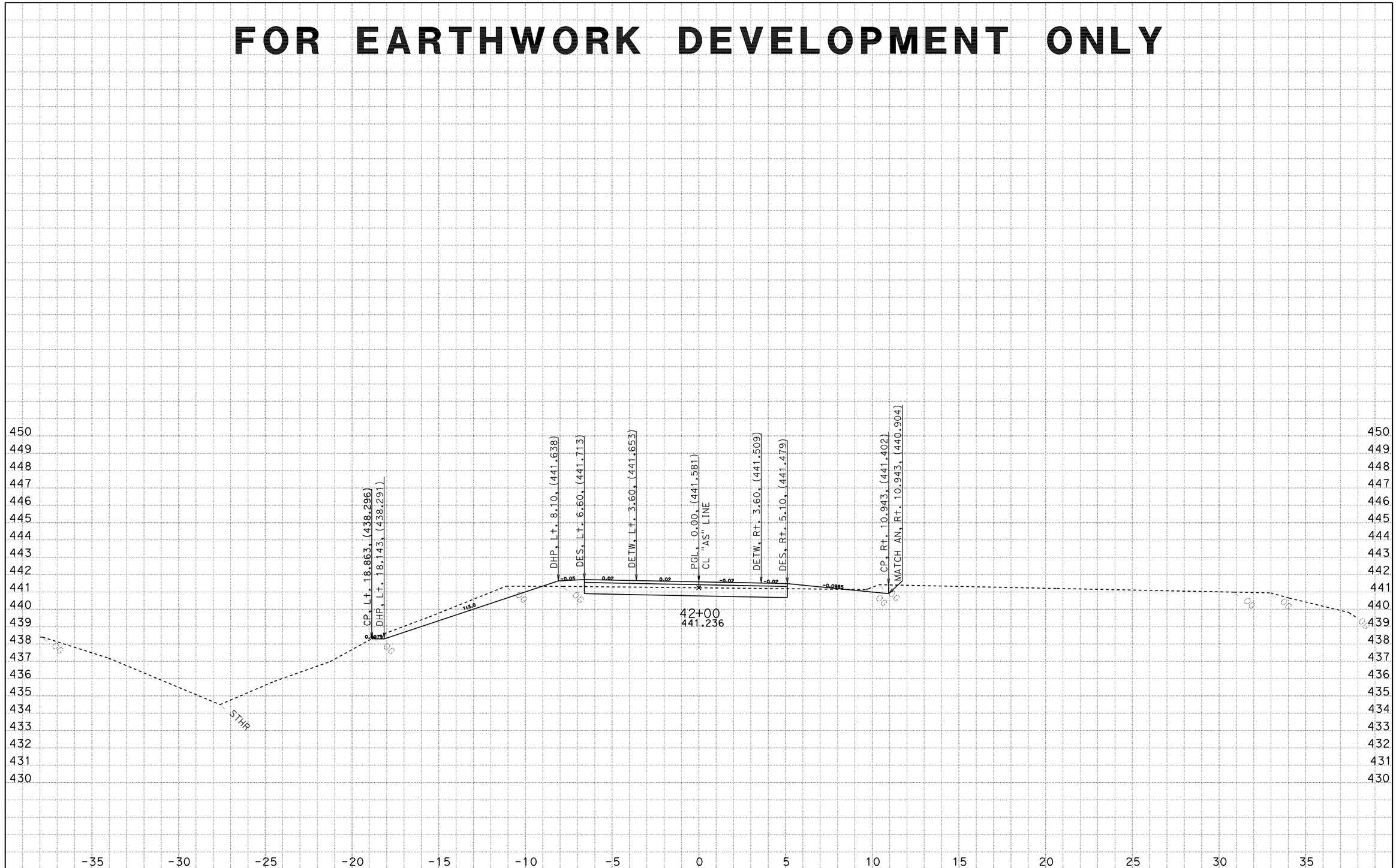

CREATED BY: VLM
DATE: 3/6/2012
KC Project: 0059 File: C:\proj\willits\AS1\final\AS_2012_FG.EAR

CONTRACT: 262004
DIST/CO/RTE/KP: 01/MEN/101/KP R69.4 - KP R78.9
PROJECT ID: Willits Bypass

Scale Ratio: 1:100 Horiz.
1:100 Vert.
All Dimensions are Meters

"AS" LINE CROSS SECTIONS
SHEET 7 OF 38

FOR EARTHWORK DEVELOPMENT ONLY

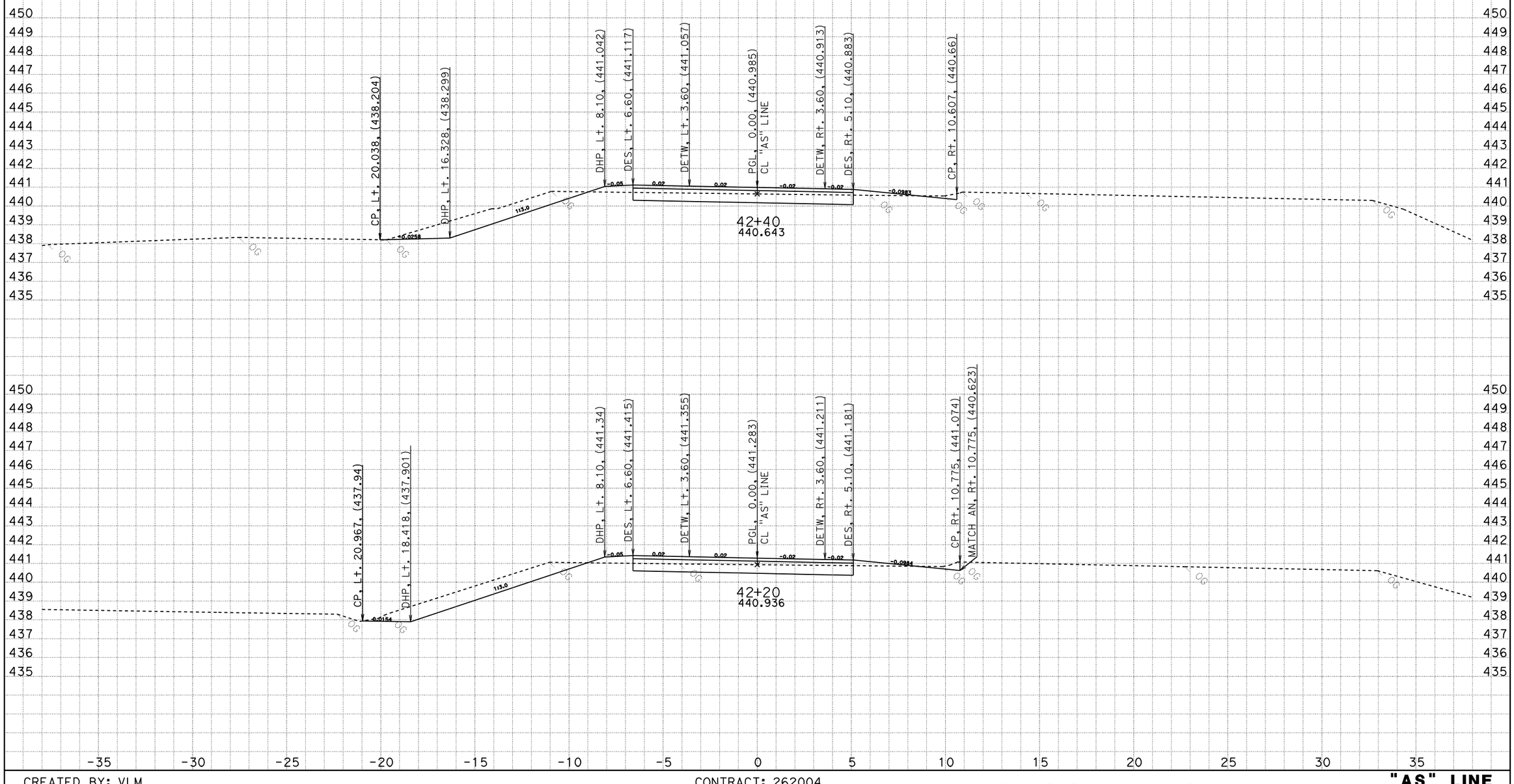

CREATED BY: VLM
DATE: 3/6/2012
KC Project: 0059 File: C:\proj\willits\AS1\final\AS_2012_FG.EAR

CONTRACT: 262004
DIST/CO/RTE/KP: 01/MEN/101/KP R69.4 - KP R78.9
PROJECT ID: Willits Bypass

Scale Ratio: 1:100 Horiz.
1:100 Vert.
All Dimensions are Meters

"AS" LINE CROSS SECTIONS

FOR EARTHWORK DEVELOPMENT ONLY

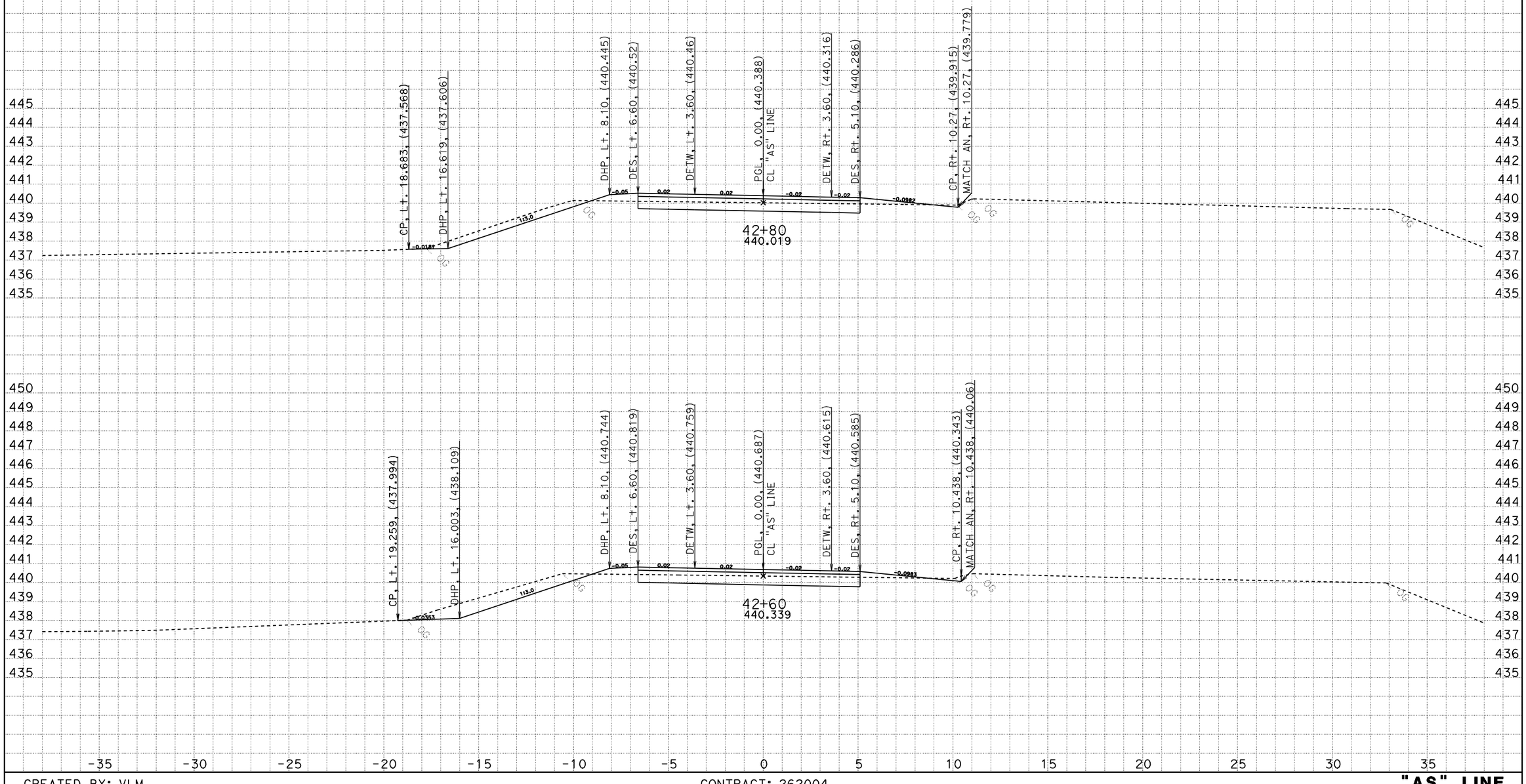

CREATED BY: VLM
DATE: 3/6/2012
KC Project: 0059 File: C:\proj\willits\AS1\final\AS_2012_FG.EAR

CONTRACT: 262004
DIST/CO/RTE/KP: 01/MEN/101/KP R69.4 - KP R78.9
PROJECT ID: Willits Bypass

Scale Ratio: 1:100 Horiz.
1:100 Vert.
All Dimensions are Meters

"AS" LINE CROSS SECTIONS

FOR EARTHWORK DEVELOPMENT ONLY

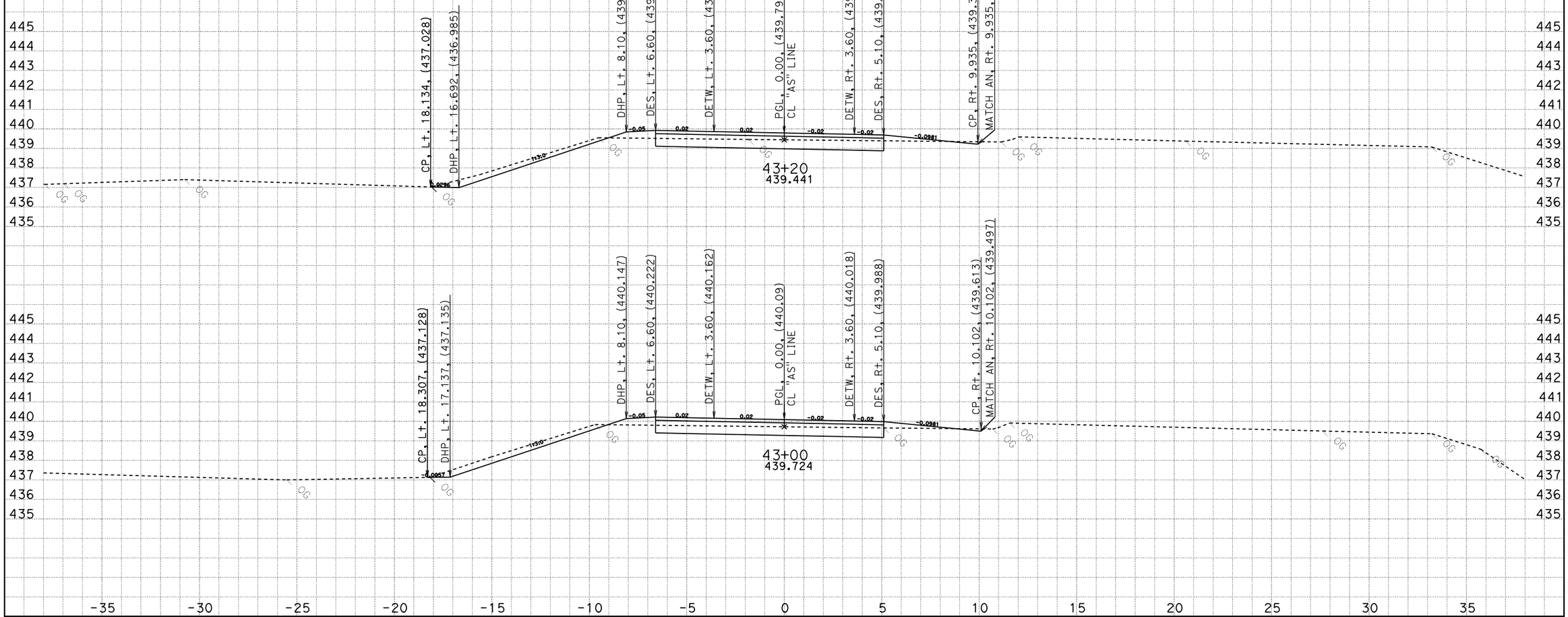

CREATED BY: VLM
DATE: 3/6/2012
KC Project: 0059 File: C:\proj\willits\AS1\final\AS_2012_FG.EAR

CONTRACT: 262004
DIST/CO/RTE/KP: 01/MEN/101/KP R69.4 - KP R78.9
PROJECT ID: Willits Bypass

Scale Ratio: 1:100 Horiz.
1:100 Vert.
All Dimensions are Meters

"AS" LINE CROSS SECTIONS
SHEET 10 OF 38

FOR EARTHWORK DEVELOPMENT ONLY

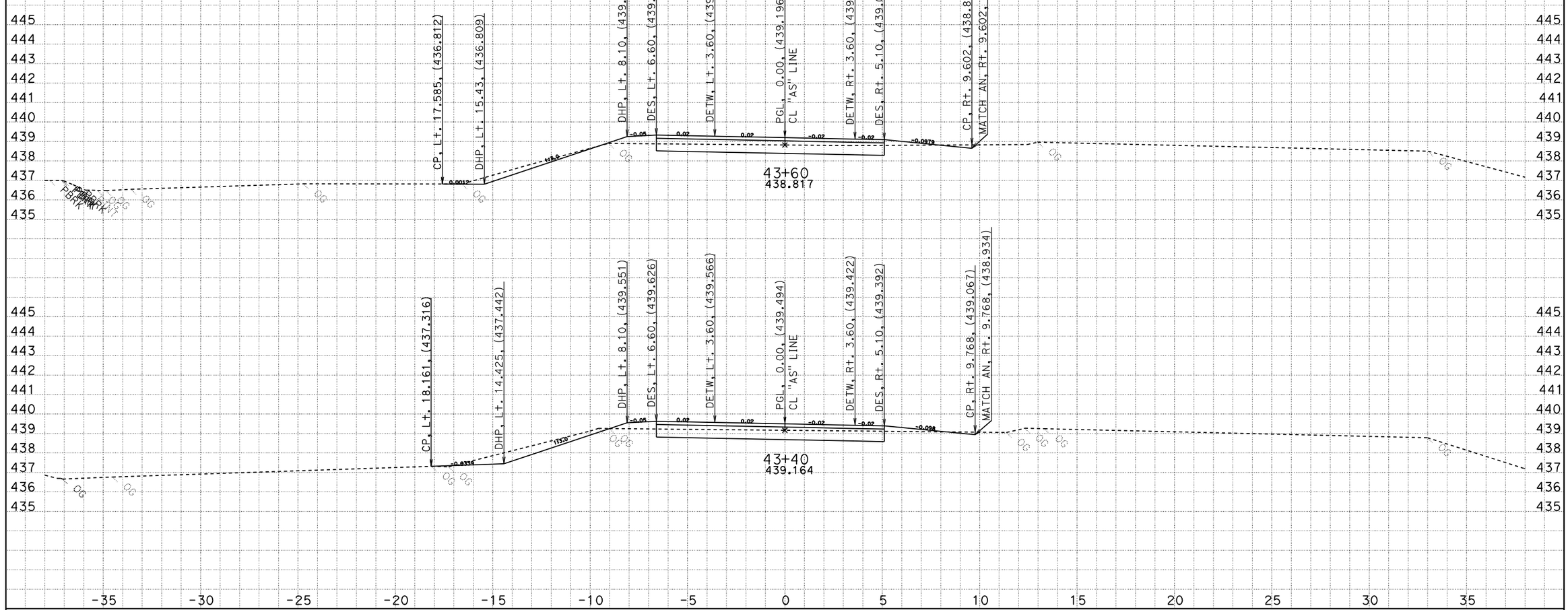

CREATED BY: VLM
DATE: 3/6/2012
KC Project: 0059 File: C:\proj\willits\AS1\final\AS_2012_FG.EAR

CONTRACT: 262004
DIST/CO/RTE/KP: 01/MEN/101/KP R69.4 - KP R78.9
PROJECT ID: Willits Bypass

Scale Ratio: 1:100 Horiz.
1:100 Vert.
All Dimensions are Meters

"AS" LINE CROSS SECTIONS

FOR EARTHWORK DEVELOPMENT ONLY

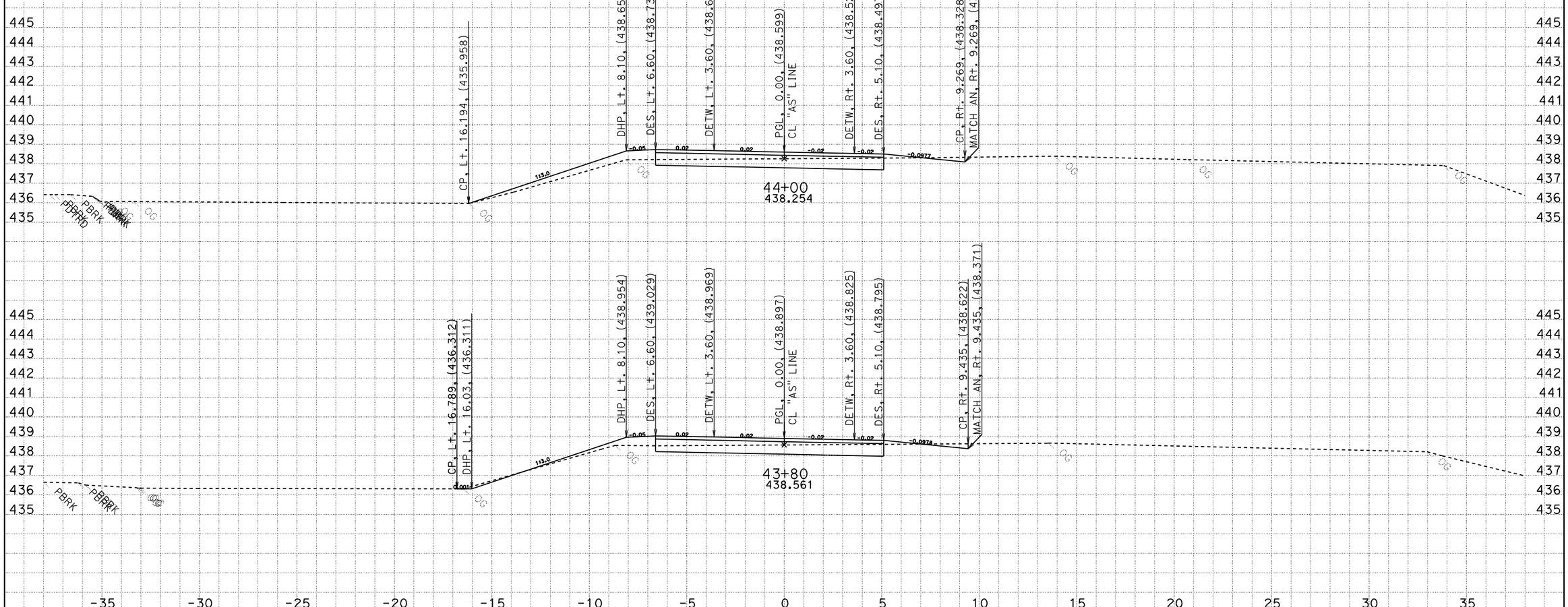

CREATED BY: VLM
DATE: 3/6/2012
KC Project: 0059
File: C:\proj\willits\AS1\final\AS_2012_FG.EAR

CONTRACT: 262004
DIST/CO/RTE/KP: 01/MEN/101/KP R69.4 - KP R78.9
PROJECT ID: Willits Bypass

Scale Ratio: 1:100 Horiz.
1:100 Vert.
All Dimensions are Meters

"AS" LINE CROSS SECTIONS
SHEET 12 OF 38

FOR EARTHWORK DEVELOPMENT ONLY



CREATED BY: VLM
DATE: 3/6/2012
KC Project: 0059
File: C:\proj\willits\AS1\final\AS_2012_FG.EAR

CONTRACT: 262004
DIST/CO/RTE/KP: 01/MEN/101/KP R69.4 - KP R78.9
PROJECT ID: Willits Bypass

Scale Ratio: 1:100 Horiz.
1:100 Vert.
All Dimensions are Meters

"AS" LINE CROSS SECTIONS
SHEET 13 OF 38

FOR EARTHWORK DEVELOPMENT ONLY

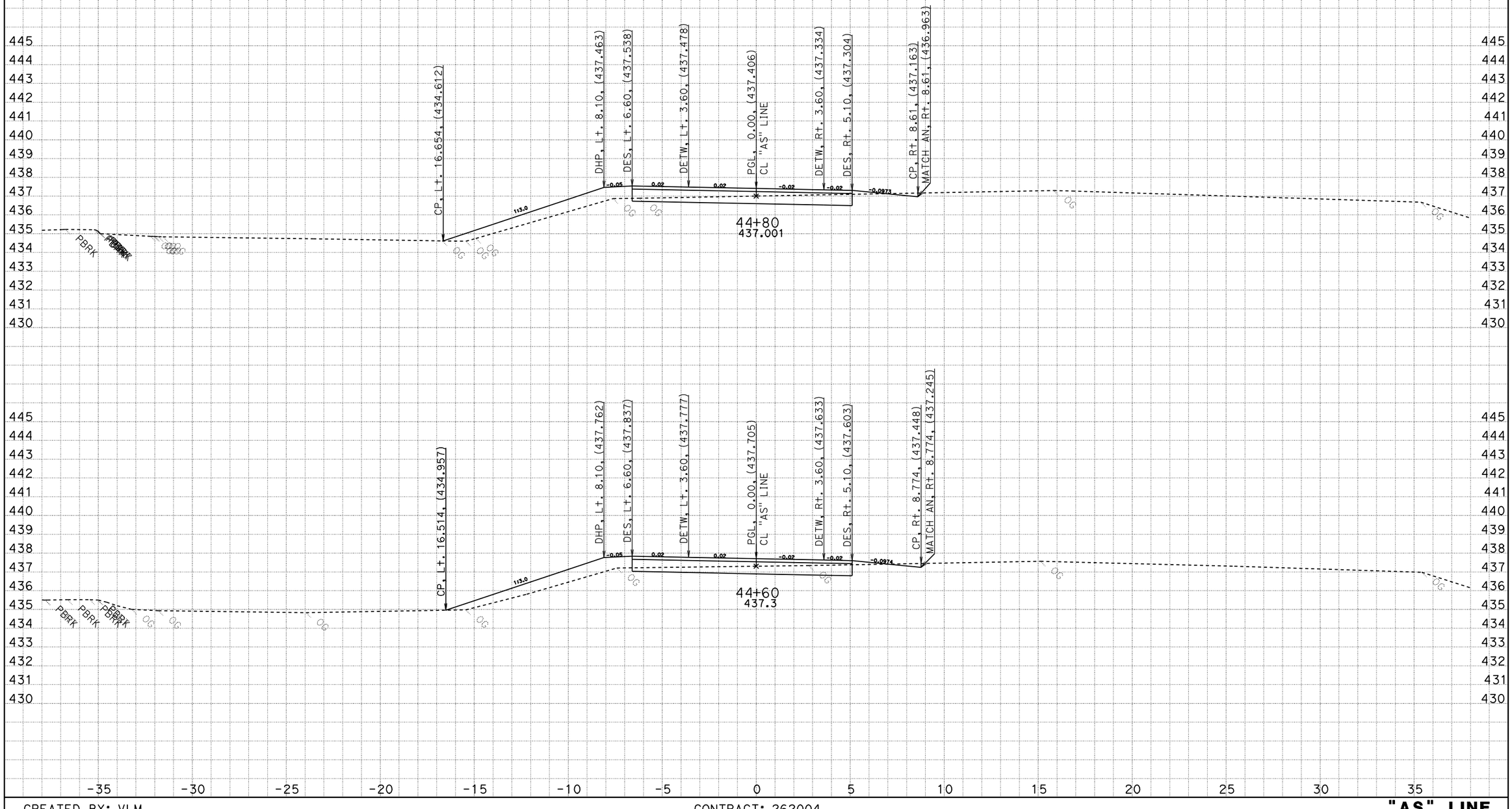

CREATED BY: VLM
DATE: 3/6/2012
KC Project: 0059 File: C:\proj\willits\AS1\final\AS_2012_FG.EAR

CONTRACT: 262004
DIST/CO/RTE/KP: 01/MEN/101/KP R69.4 - KP R78.9
PROJECT ID: Willits Bypass

Scale Ratio: 1:100 Horiz.
1:100 Vert.
All Dimensions are Meters

"AS" LINE CROSS SECTIONS

FOR EARTHWORK DEVELOPMENT ONLY

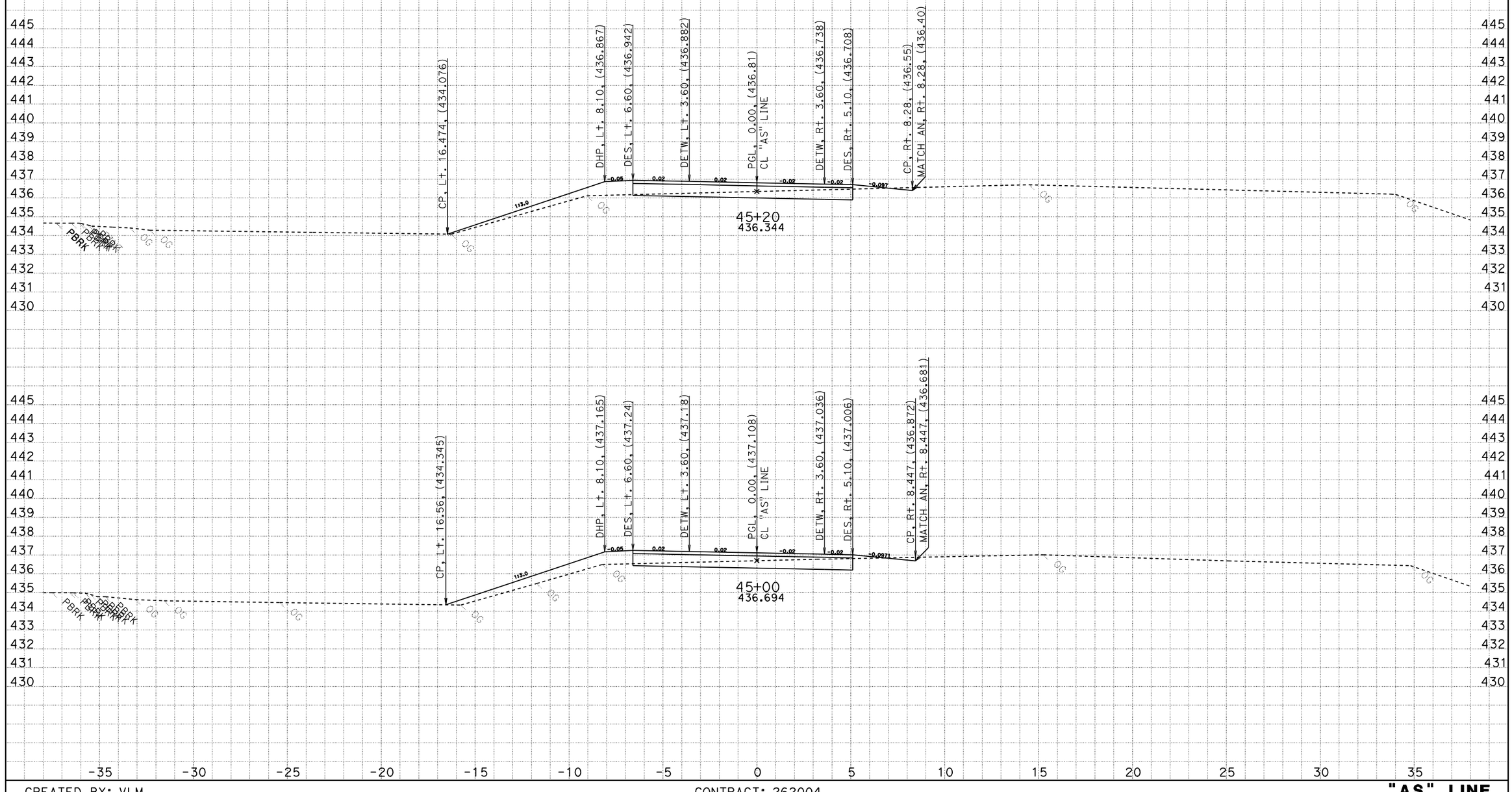

CREATED BY: VLM
DATE: 3/6/2012
KC Project: 0059 File: C:\proj\willits\AS1\final\AS_2012_FG.EAR

CONTRACT: 262004
DIST/CO/RTE/KP: 01/MEN/101/KP R69.4 - KP R78.9
PROJECT ID: Willits Bypass

Scale Ratio: 1:100 Horiz.
1:100 Vert.
All Dimensions are Meters

"AS" LINE CROSS SECTIONS

FOR EARTHWORK DEVELOPMENT ONLY

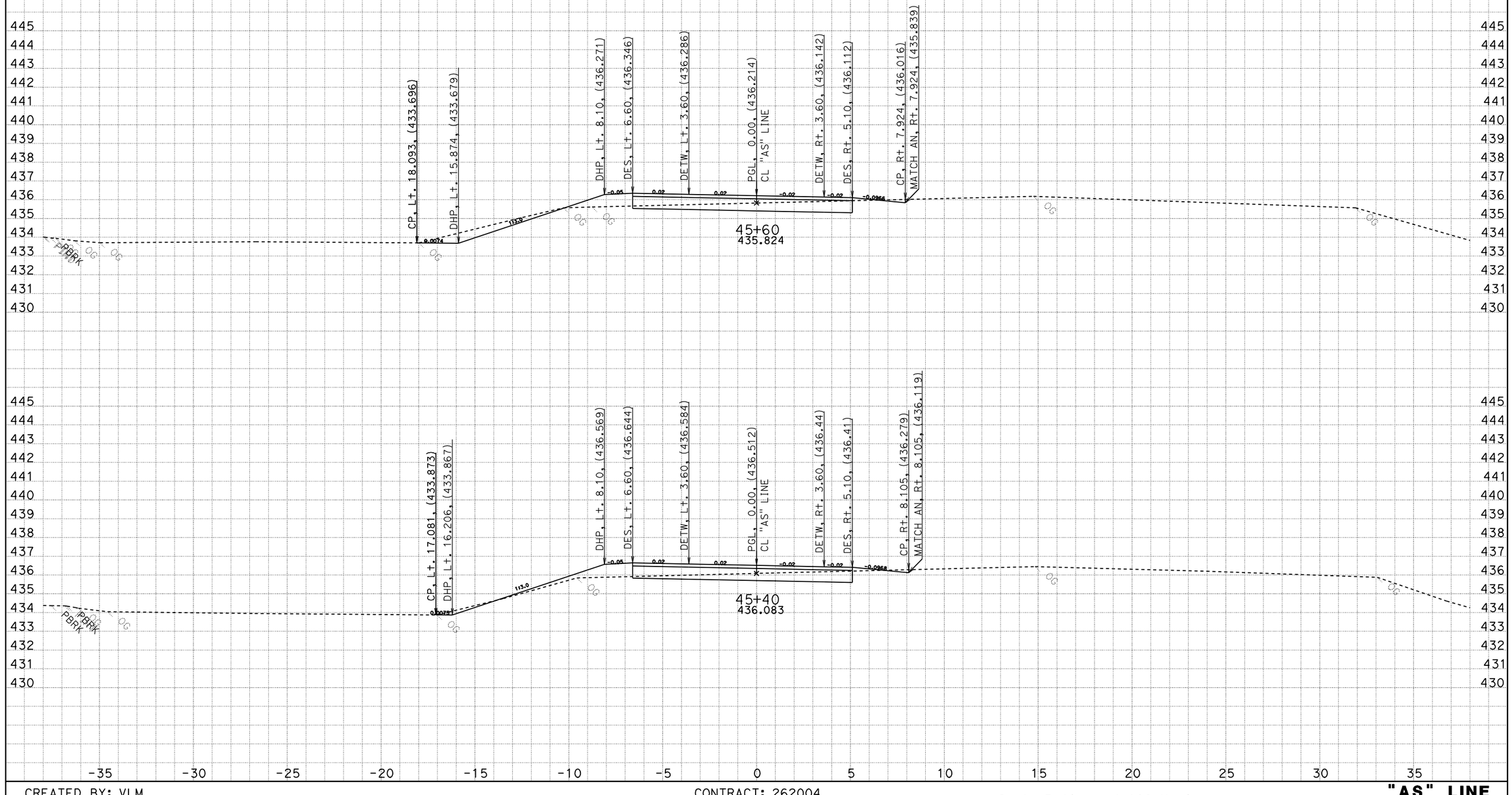

CREATED BY: VLM
DATE: 3/6/2012
KC Project: 0059 File: C:\proj\willits\AS1\final\AS_2012_FG.EAR

CONTRACT: 262004
DIST/CO/RTE/KP: 01/MEN/101/KP R69.4 - KP R78.9
PROJECT ID: Willits Bypass

Scale Ratio: 1:100 Horiz.
1:100 Vert.
All Dimensions are Meters

"AS" LINE CROSS SECTIONS
SHEET 16 OF 38

FOR EARTHWORK DEVELOPMENT ONLY

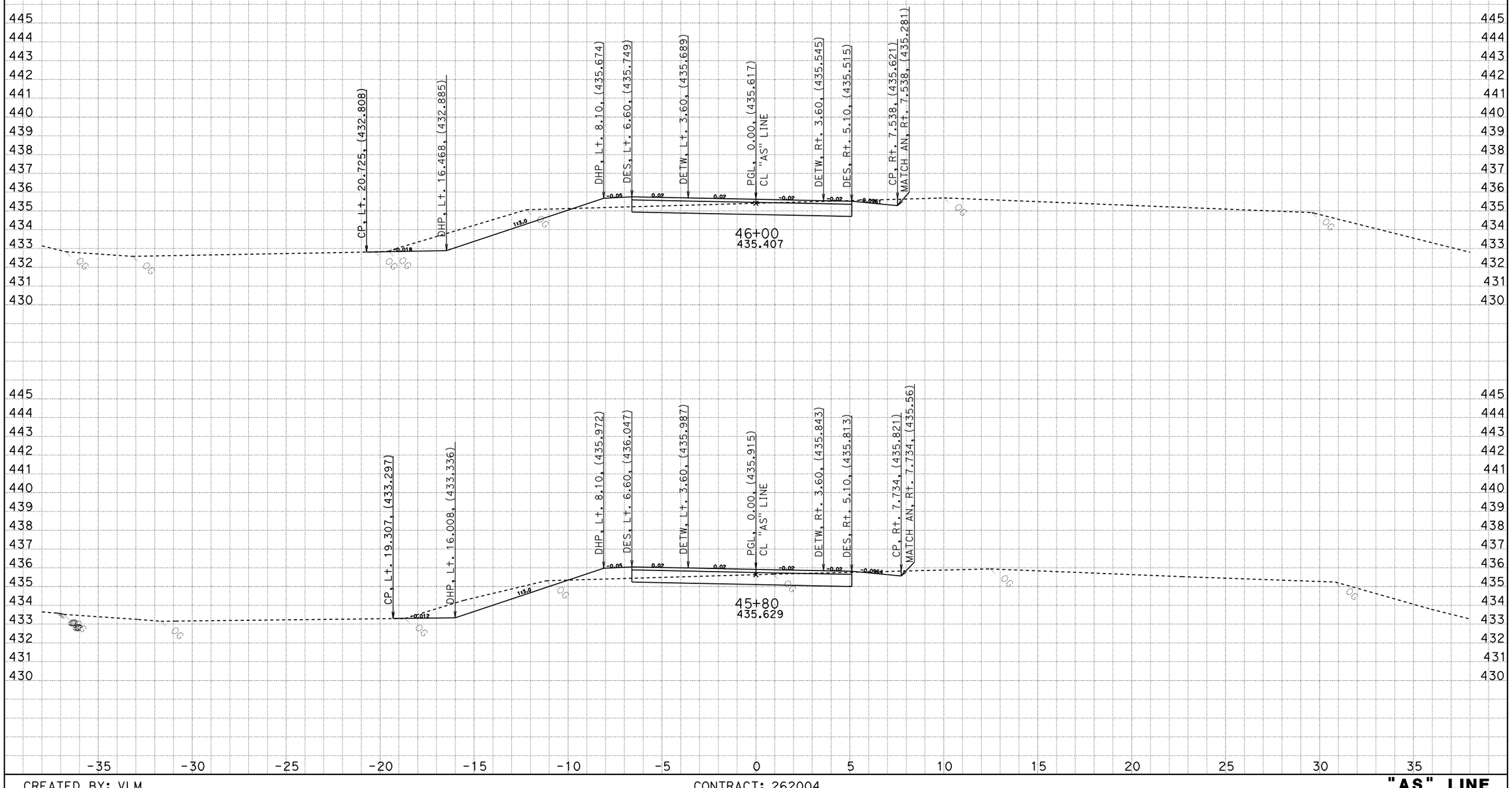

CREATED BY: VLM
DATE: 3/6/2012
KC Project: 0059 File: C:\proj\willits\AS1\final\AS_2012_FG.EAR

CONTRACT: 262004
DIST/CO/RTE/KP: 01/MEN/101/KP R69.4 - KP R78.9
PROJECT ID: Willits Bypass

Scale Ratio: 1:100 Horiz.
1:100 Vert.
All Dimensions are Meters

"AS" LINE CROSS SECTIONS

FOR EARTHWORK DEVELOPMENT ONLY

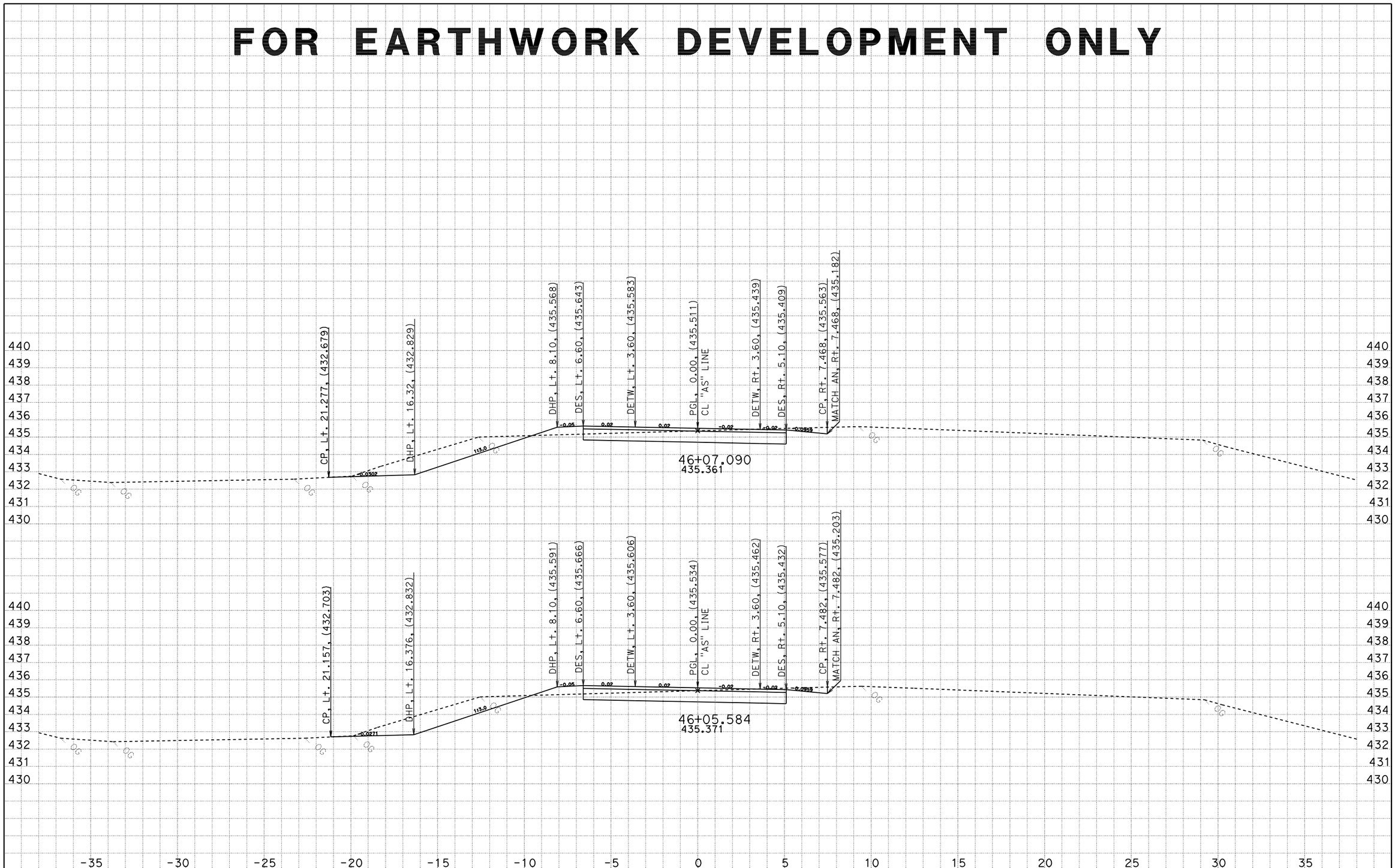

CREATED BY: VLM
DATE: 3/6/2012
KC Project: 0059 File: C:\proj\willits\AS1\final\AS_2012_FG.EAR

CONTRACT: 262004
DIST/CO/RTE/KP: 01/MEN/101/KP R69.4 - KP R78.9
PROJECT ID: Willits Bypass

Scale Ratio: 1:100 Horiz.
1:100 Vert.
All Dimensions are Meters

"AS" LINE CROSS SECTIONS
SHEET 18 OF 38

FOR EARTHWORK DEVELOPMENT ONLY

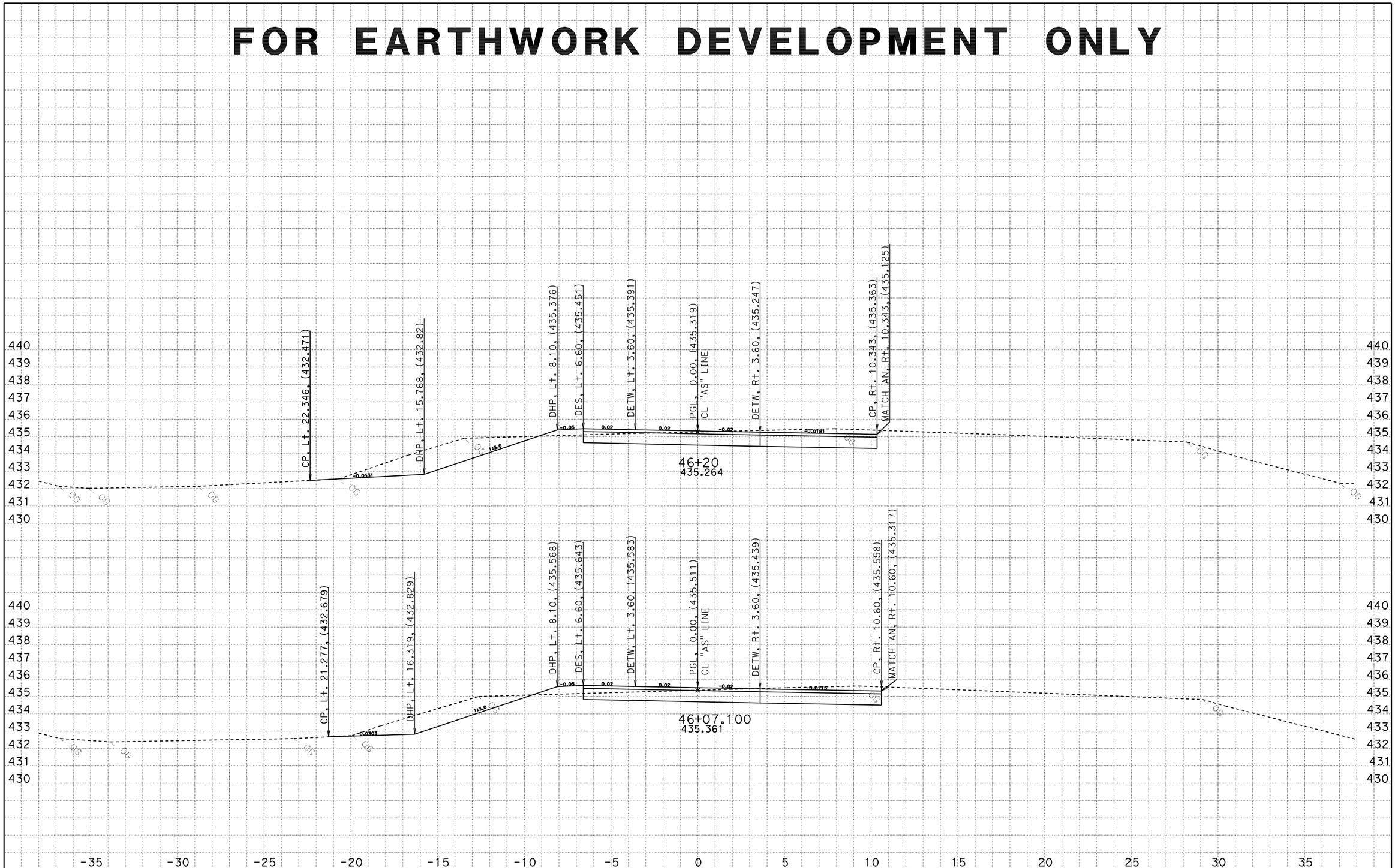

CREATED BY: VLM
DATE: 3/6/2012
KC Project: 0059
File: C:\proj\willits\AS1\final\AS_2012_FG.EAR

CONTRACT: 262004
DIST/CO/RTE/KP: 01/MEN/101/KP R69.4 - KP R78.9
PROJECT ID: Willits Bypass

Scale Ratio: 1:100 Horiz.
1:100 Vert.
All Dimensions are Meters

"AS" LINE CROSS SECTIONS
SHEET 19 OF 38

FOR EARTHWORK DEVELOPMENT ONLY

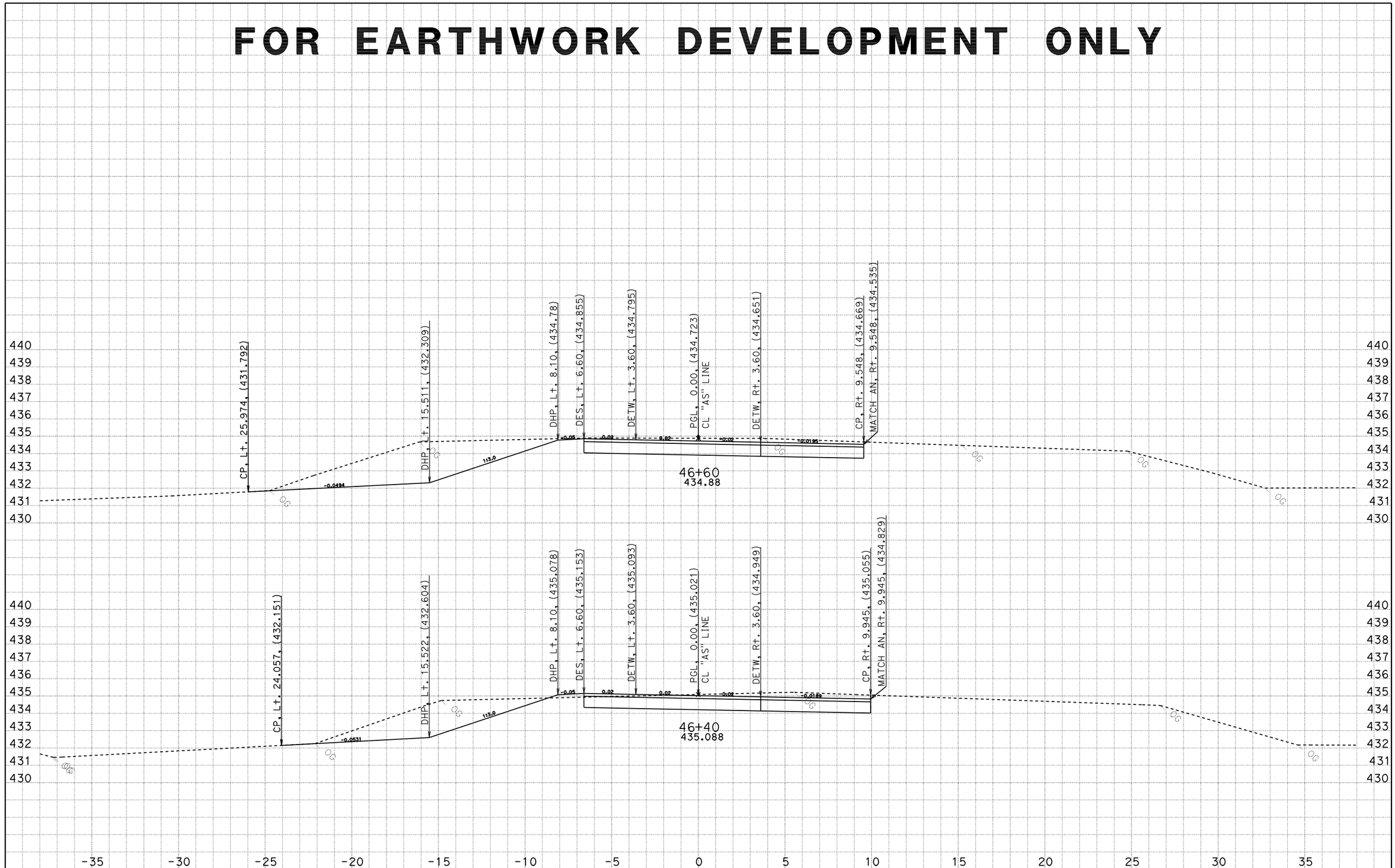

CREATED BY: VLM
DATE: 3/6/2012
KC Project: 0059 File: C:\proj\willits\AS1\final\AS_2012_FG.EAR

CONTRACT: 262004
DIST/CO/RTE/KP: 01/MEN/101/KP R69.4 - KP R78.9
PROJECT ID: Willits Bypass

Scale Ratio: 1:100 Horiz.
1:100 Vert.
All Dimensions are Meters

"AS" LINE CROSS SECTIONS
SHEET 20 OF 38

FOR EARTHWORK DEVELOPMENT ONLY

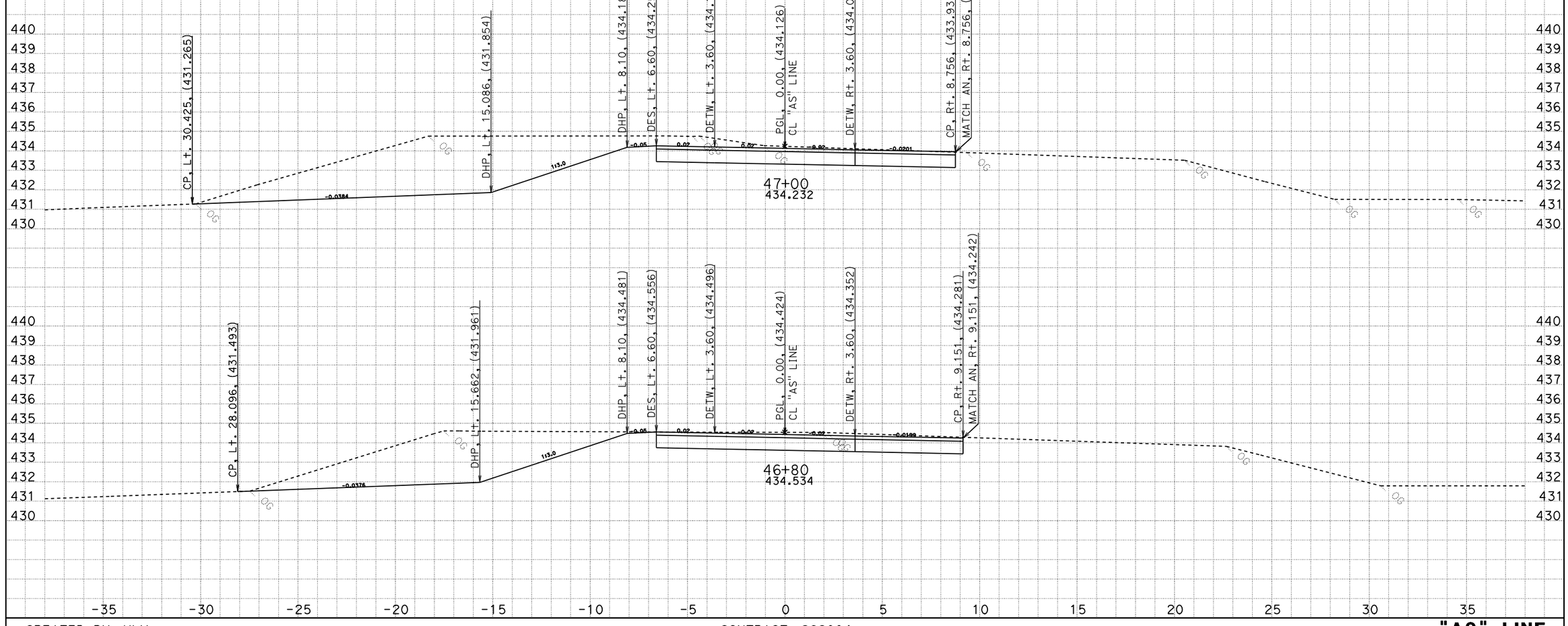

CREATED BY: VLM
DATE: 3/6/2012
KC Project: 0059
File: C:\proj\willits\AS1\final\AS_2012_FG.EAR

CONTRACT: 262004
DIST/CO/RTE/KP: 01/MEN/101/KP R69.4 - KP R78.9
PROJECT ID: Willits Bypass

Scale Ratio: 1:100 Horiz.
1:100 Vert.
All Dimensions are Meters

"AS" LINE CROSS SECTIONS

FOR EARTHWORK DEVELOPMENT ONLY

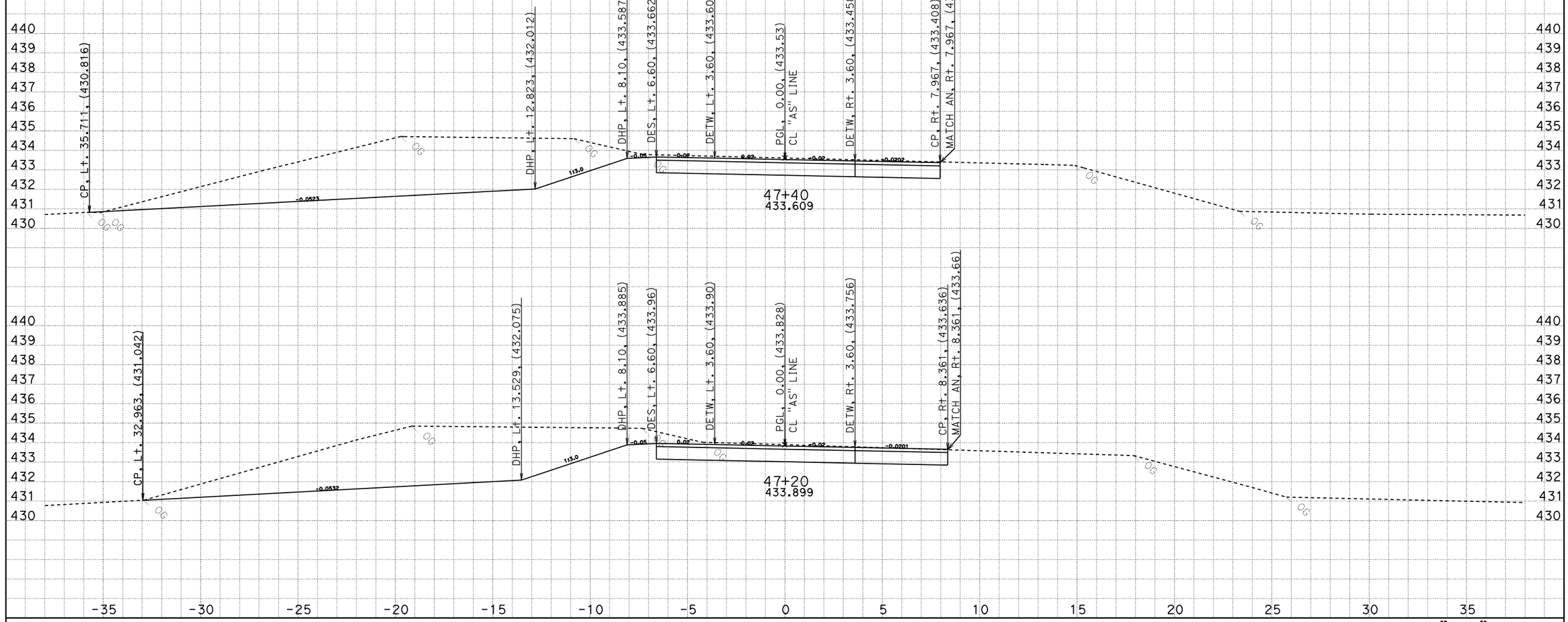

CREATED BY: VLM
DATE: 3/6/2012
KC Project: 0059 File: C:\proj\willits\AS1\final\AS_2012_FG.EAR

CONTRACT: 262004
DIST/CO/RTE/KP: 01/MEN/101/KP R69.4 - KP R78.9
PROJECT ID: Willits Bypass

Scale Ratio: 1:100 Horiz.
1:100 Vert.
All Dimensions are Meters

"AS" LINE CROSS SECTIONS

FOR EARTHWORK DEVELOPMENT ONLY

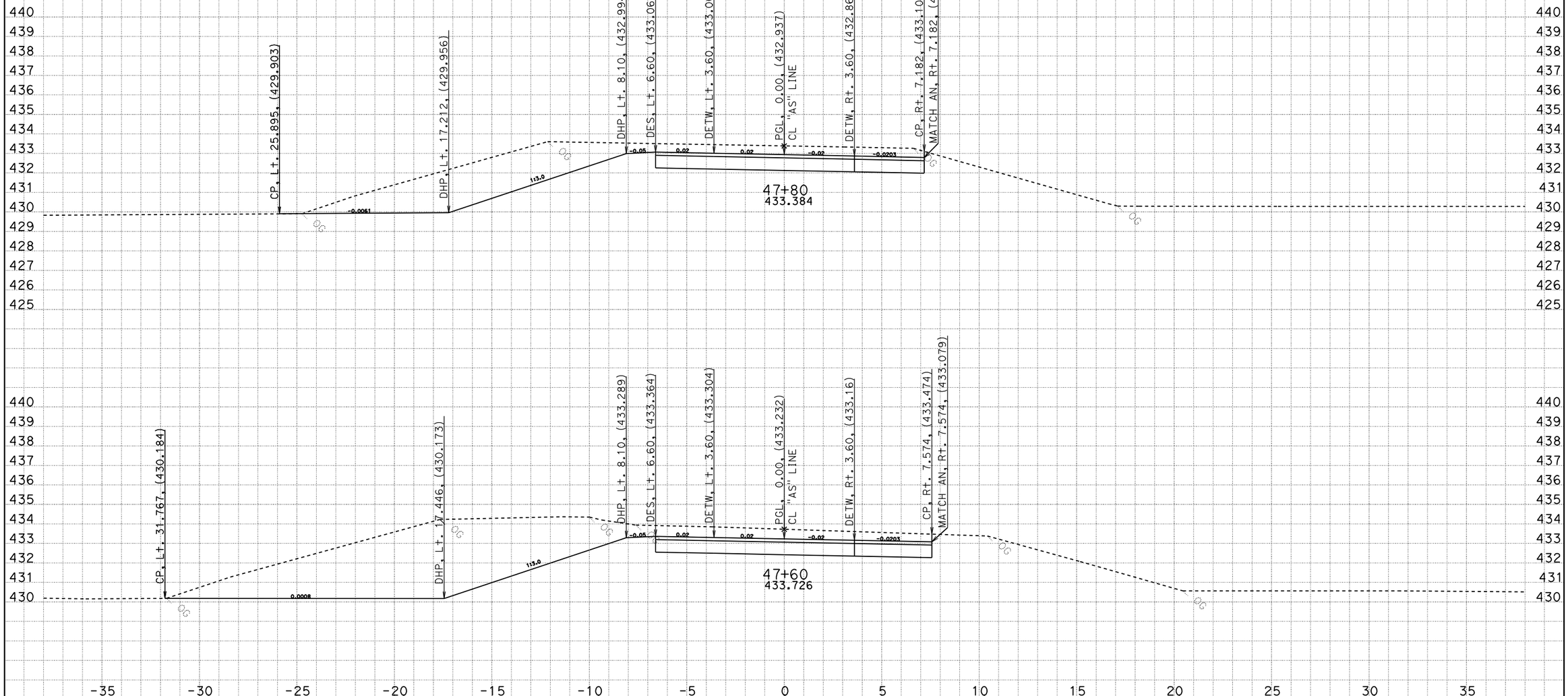

CREATED BY: VLM
DATE: 3/6/2012
KC Project: 0059 File: C:\proj\willits\AS1\final\AS_2012_FG.EAR

CONTRACT: 262004
DIST/CO/RTE/KP: 01/MEN/101/KP R69.4 - KP R78.9
PROJECT ID: Willits Bypass

Scale Ratio: 1:100 Horiz.
1:100 Vert.
All Dimensions are Meters

"AS" LINE CROSS SECTIONS
SHEET 23 OF 38

FOR EARTHWORK DEVELOPMENT ONLY

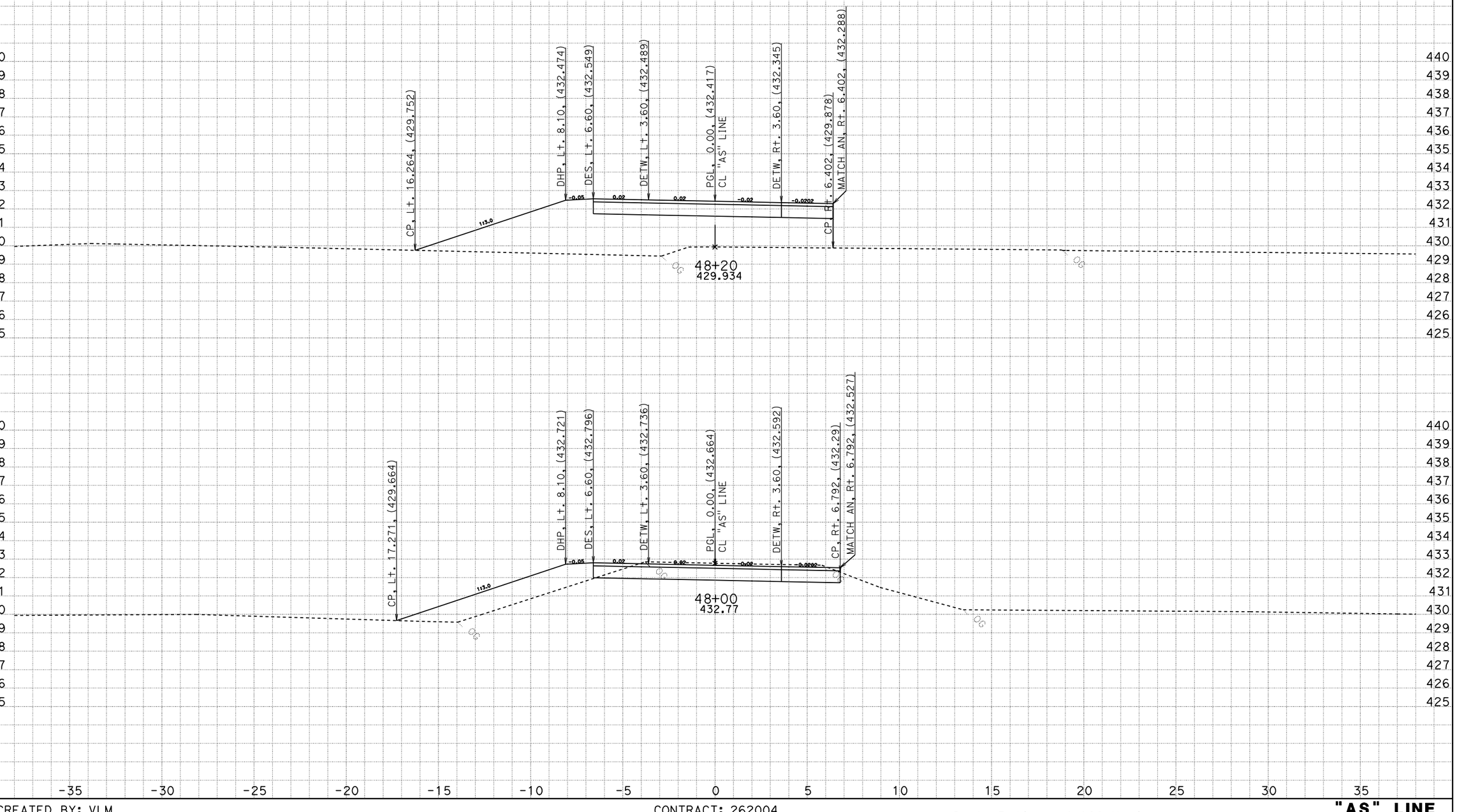

CREATED BY: VLM
DATE: 3/6/2012
KC Project: 0059 File: C:\proj\willits\AS1\final\AS_2012_FG.EAR

CONTRACT: 262004
DIST/CO/RTE/KP: 01/MEN/101/KP R69.4 - KP R78.9
PROJECT ID: Willits Bypass

Scale Ratio: 1:100 Horiz.
1:100 Vert.
All Dimensions are Meters

"AS" LINE CROSS SECTIONS

FOR EARTHWORK DEVELOPMENT ONLY

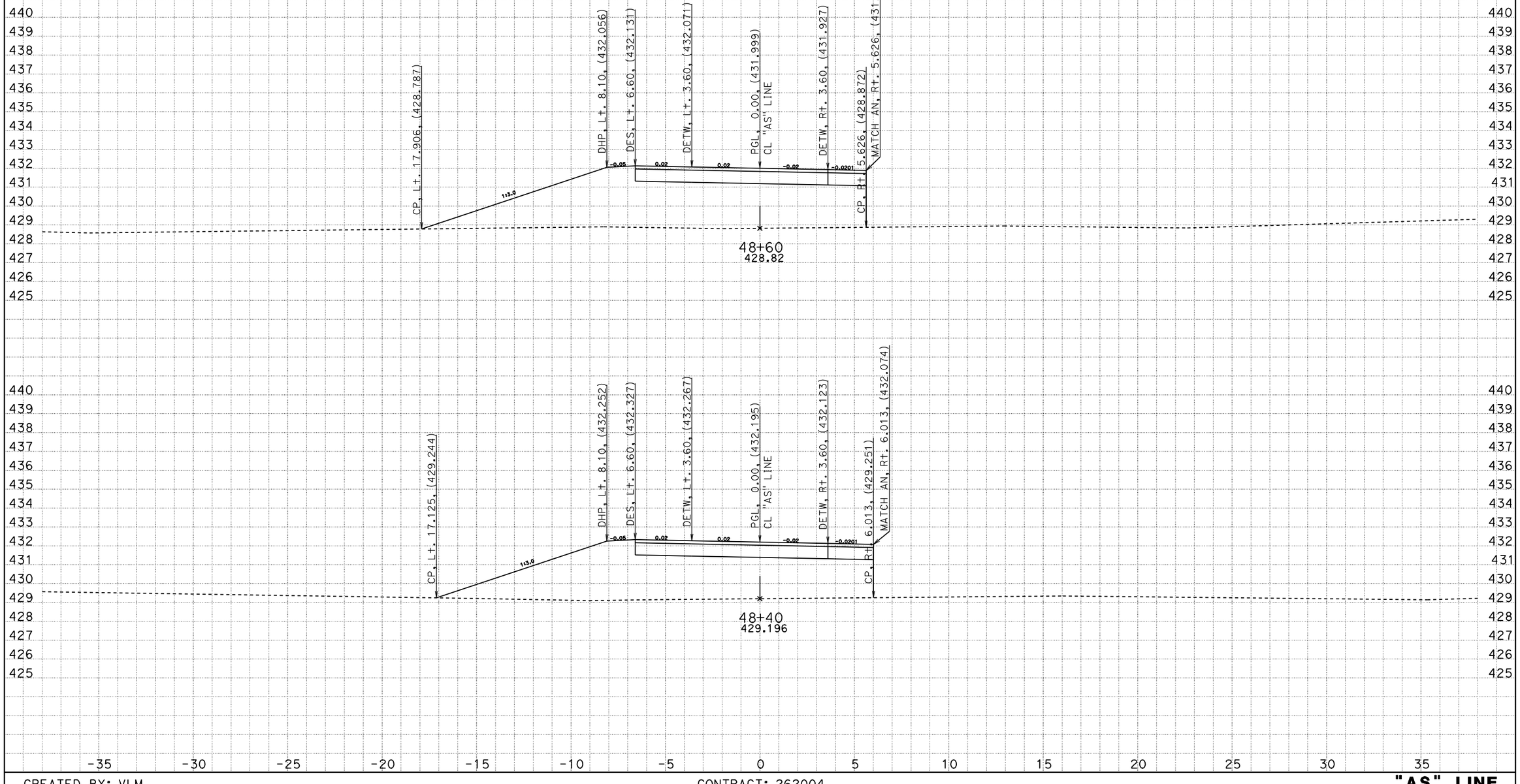

CREATED BY: VLM
DATE: 3/6/2012
KC Project: 0059 File: C:\proj\willits\AS1\final\AS_2012_FG.EAR

CONTRACT: 262004
DIST/CO/RTE/KP: 01/MEN/101/KP R69.4 - KP R78.9
PROJECT ID: Willits Bypass

Scale Ratio: 1:100 Horiz.
1:100 Vert.
All Dimensions are Meters

"AS" LINE CROSS SECTIONS

FOR EARTHWORK DEVELOPMENT ONLY

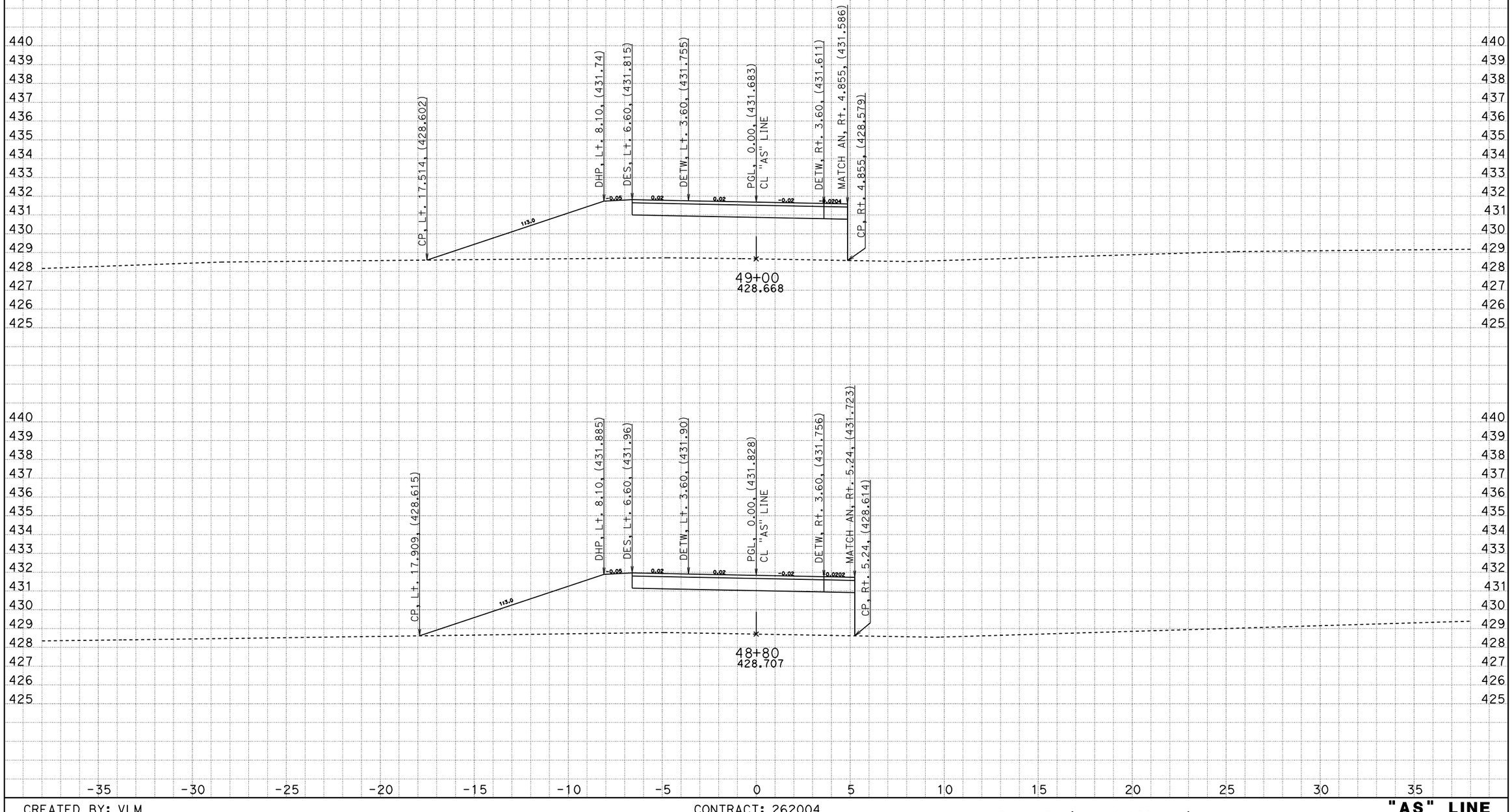

CREATED BY: VLM
DATE: 3/6/2012
KC Project: 0059 File: C:\proj\willits\AS1\final\AS_2012_FG.EAR

CONTRACT: 262004
DIST/CO/RTE/KP: 01/MEN/101/KP R69.4 - KP R78.9
PROJECT ID: Willits Bypass

Scale Ratio: 1:100 Horiz.
1:100 Vert.
All Dimensions are Meters

"AS" LINE CROSS SECTIONS

FOR EARTHWORK DEVELOPMENT ONLY

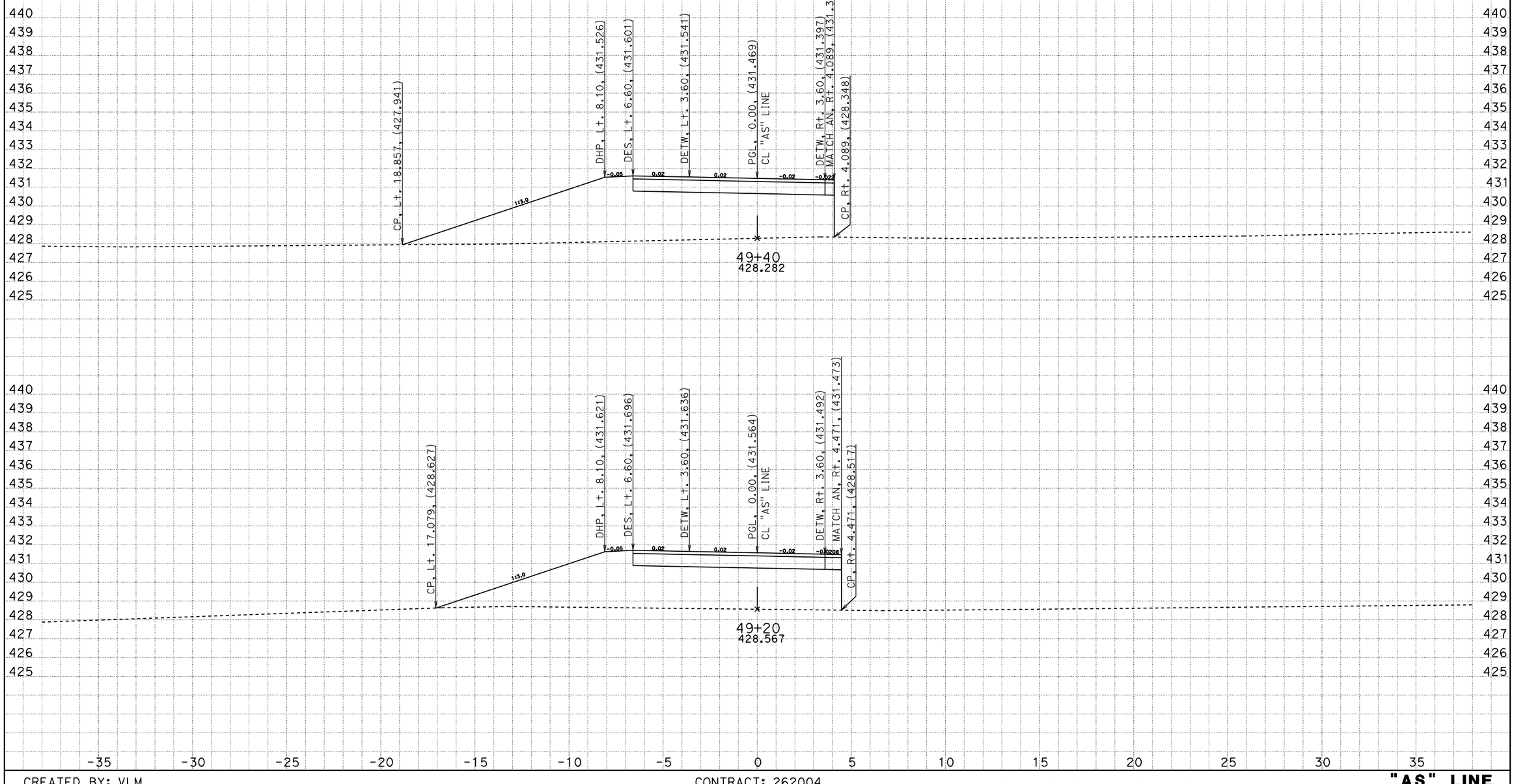

CREATED BY: VLM
DATE: 3/6/2012
KC Project: 0059 File: C:\proj\willits\AS1\final\AS_2012_FG.EAR

CONTRACT: 262004
DIST/CO/RTE/KP: 01/MEN/101/KP R69.4 - KP R78.9
PROJECT ID: Willits Bypass

Scale Ratio: 1:100 Horiz.
1:100 Vert.
All Dimensions are Meters

"AS" LINE CROSS SECTIONS

FOR EARTHWORK DEVELOPMENT ONLY

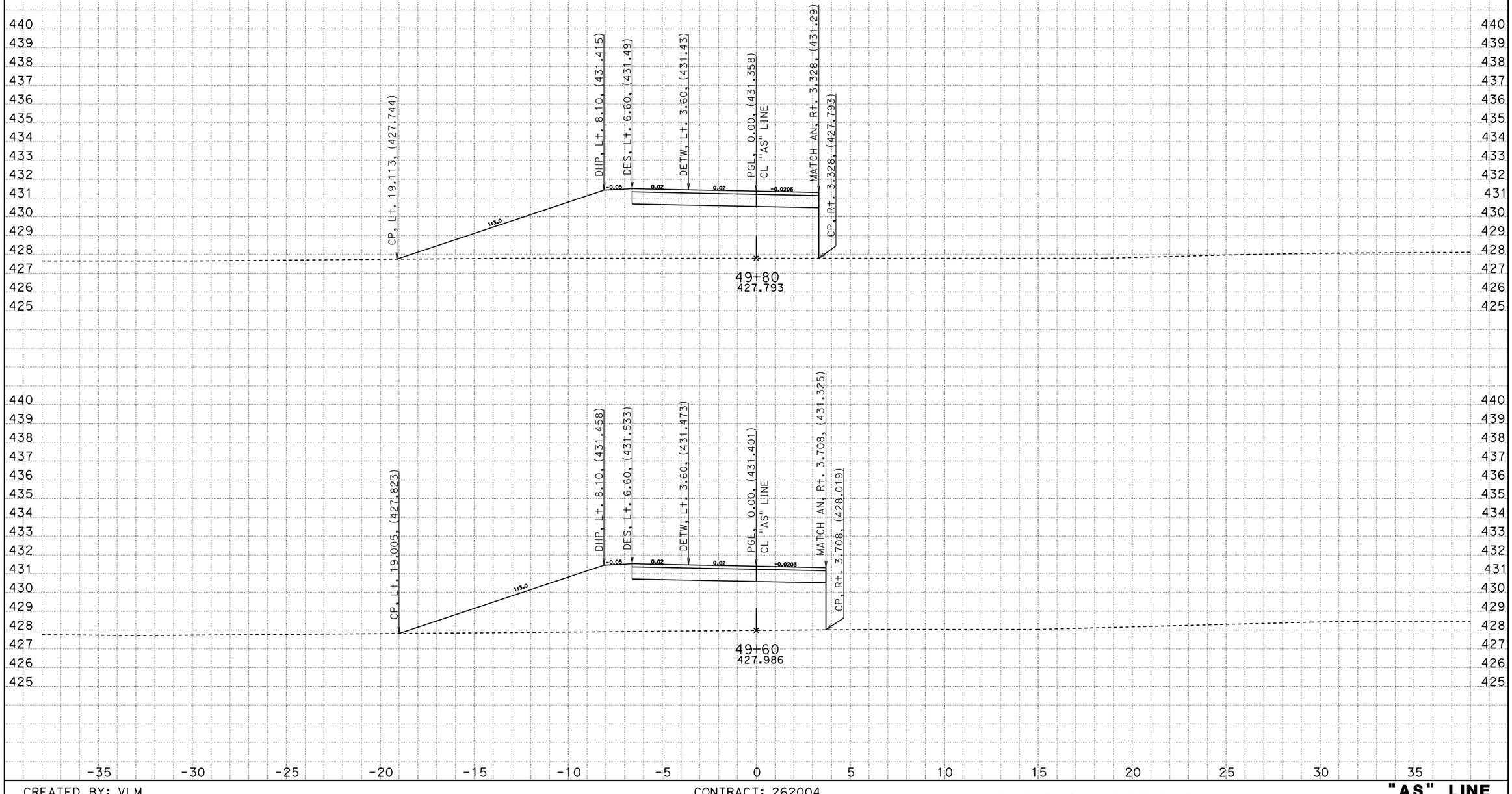

CREATED BY: VLM
DATE: 3/6/2012
KC Project: 0059 File: C:\proj\willits\AS1\final\AS_2012_FG.EAR

CONTRACT: 262004
DIST/CO/RTE/KP: 01/MEN/101/KP R69.4 - KP R78.9
PROJECT ID: Willits Bypass

Scale Ratio: 1:100 Horiz.
1:100 Vert.
All Dimensions are Meters

"AS" LINE CROSS SECTIONS

FOR EARTHWORK DEVELOPMENT ONLY

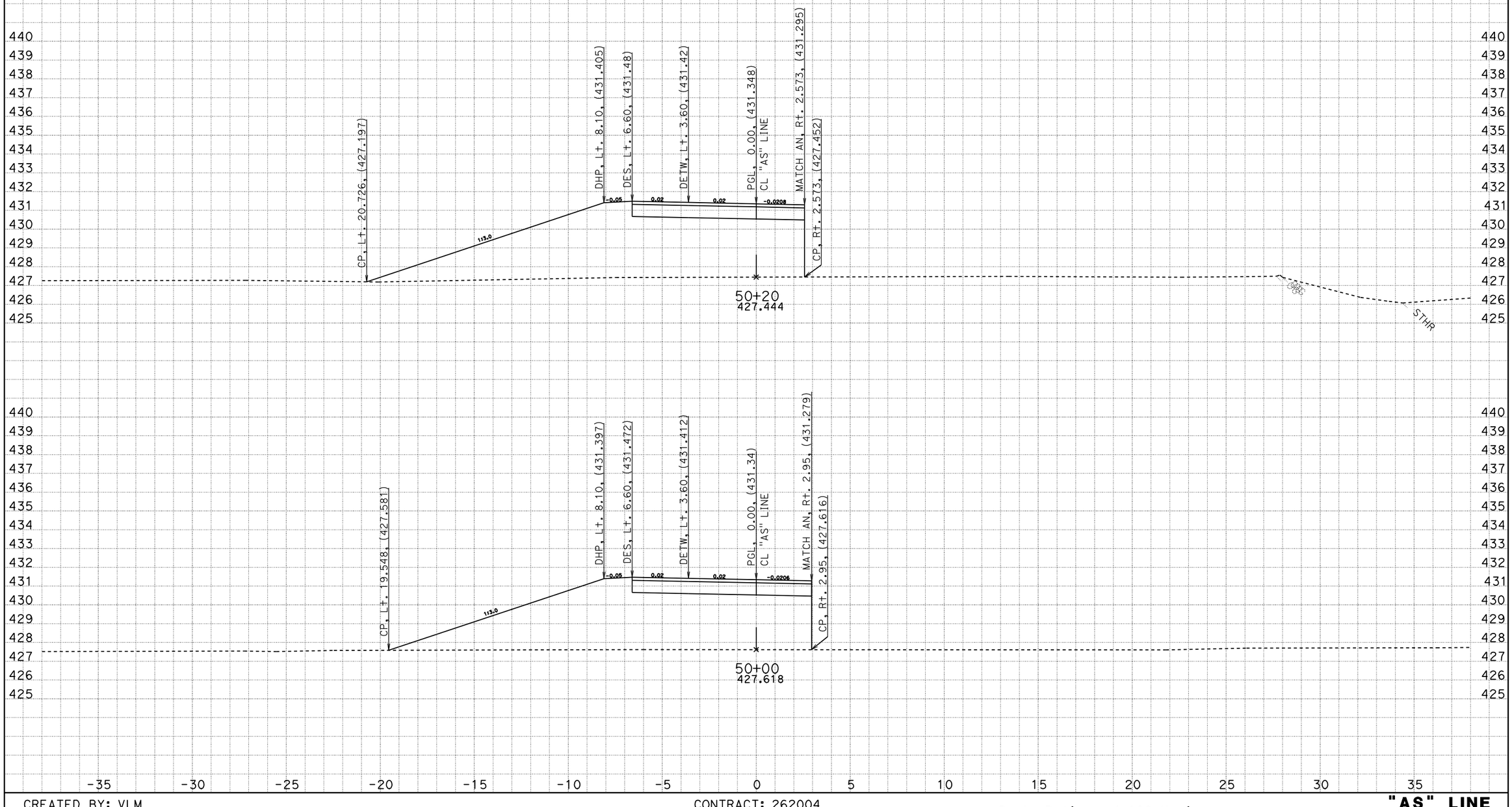

CREATED BY: VLM
DATE: 3/6/2012
KC Project: 0059
File: C:\proj\willits\AS1\final\AS_2012_FG.EAR

CONTRACT: 262004
DIST/CO/RTE/KP: 01/MEN/101/KP R69.4 - KP R78.9
PROJECT ID: Willits Bypass

Scale Ratio: 1:100 Horiz.
1:100 Vert.
All Dimensions are Meters

"AS" LINE CROSS SECTIONS

FOR EARTHWORK DEVELOPMENT ONLY

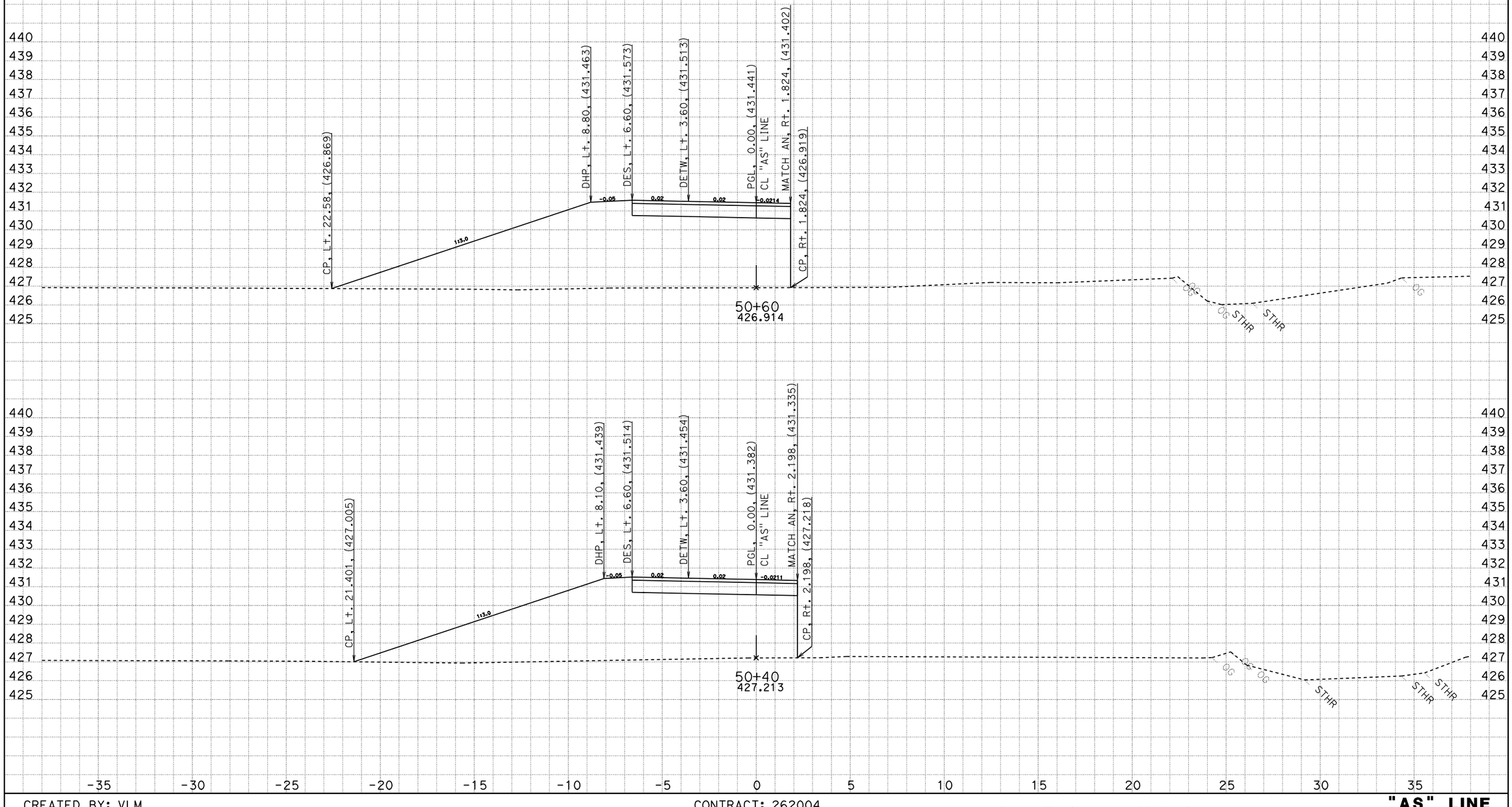

CREATED BY: VLM
DATE: 3/6/2012
KC Project: 0059 File: C:\proj\willits\AS1\final\AS_2012_FG.EAR

CONTRACT: 262004
DIST/CO/RTE/KP: 01/MEN/101/KP R69.4 - KP R78.9
PROJECT ID: Willits Bypass

Scale Ratio: 1:100 Horiz.
1:100 Vert.
All Dimensions are Meters

"AS" LINE CROSS SECTIONS

FOR EARTHWORK DEVELOPMENT ONLY

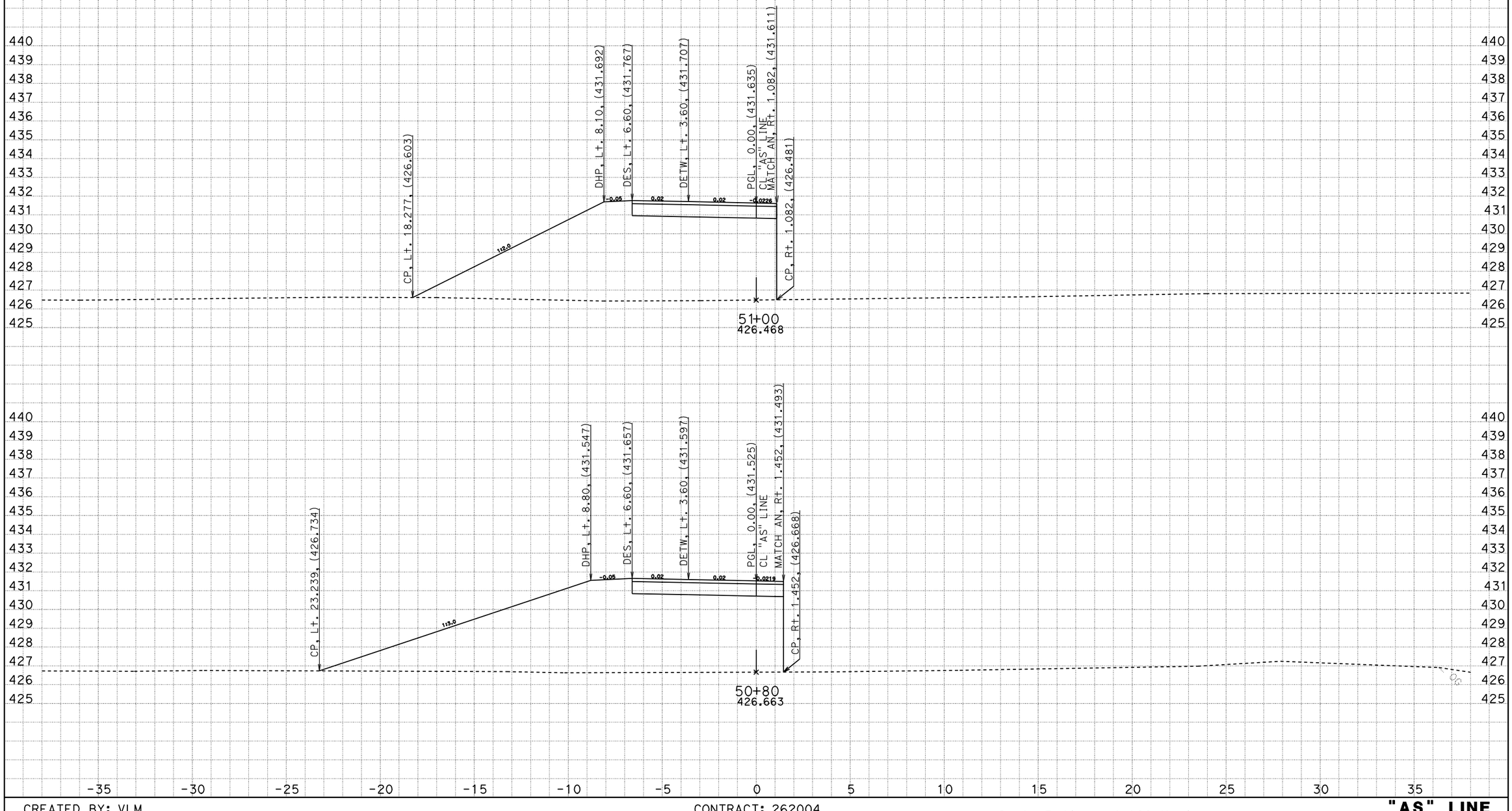

CREATED BY: VLM
DATE: 3/6/2012
KC Project: 0059 File: C:\proj\willits\AS1\final\AS_2012_FG.EAR

CONTRACT: 262004
DIST/CO/RTE/KP: 01/MEN/101/KP R69.4 - KP R78.9
PROJECT ID: Willits Bypass

Scale Ratio: 1:100 Horiz.
1:100 Vert.
All Dimensions are Meters

"AS" LINE CROSS SECTIONS

FOR EARTHWORK DEVELOPMENT ONLY

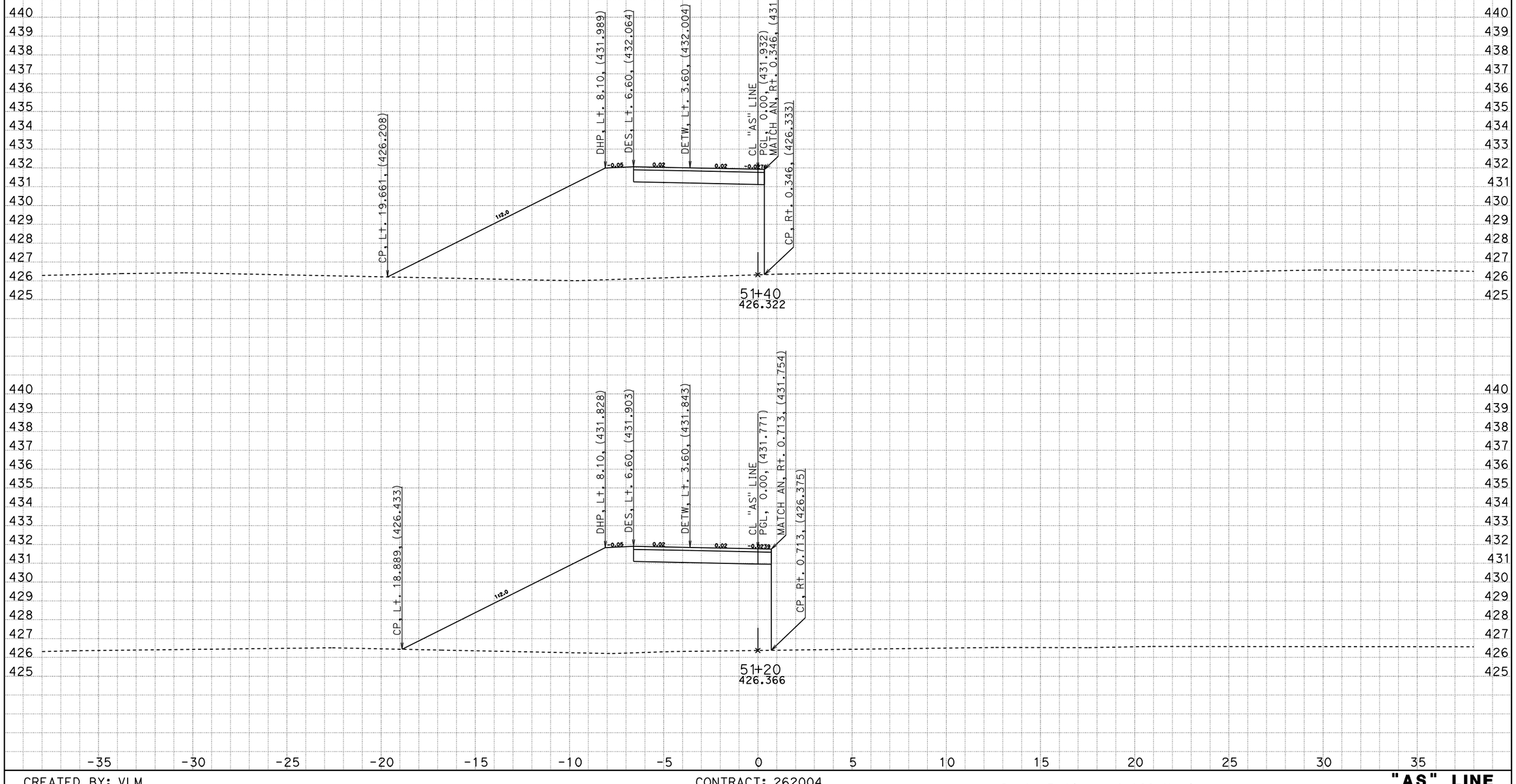

CREATED BY: VLM
DATE: 3/6/2012
KC Project: 0059 File: C:\proj\willits\AS1\final\AS_2012_FG.EAR

CONTRACT: 262004
DIST/CO/RTE/KP: 01/MEN/101/KP R69.4 - KP R78.9
PROJECT ID: Willits Bypass

Scale Ratio: 1:100 Horiz.
1:100 Vert.
All Dimensions are Meters

"AS" LINE CROSS SECTIONS

FOR EARTHWORK DEVELOPMENT ONLY

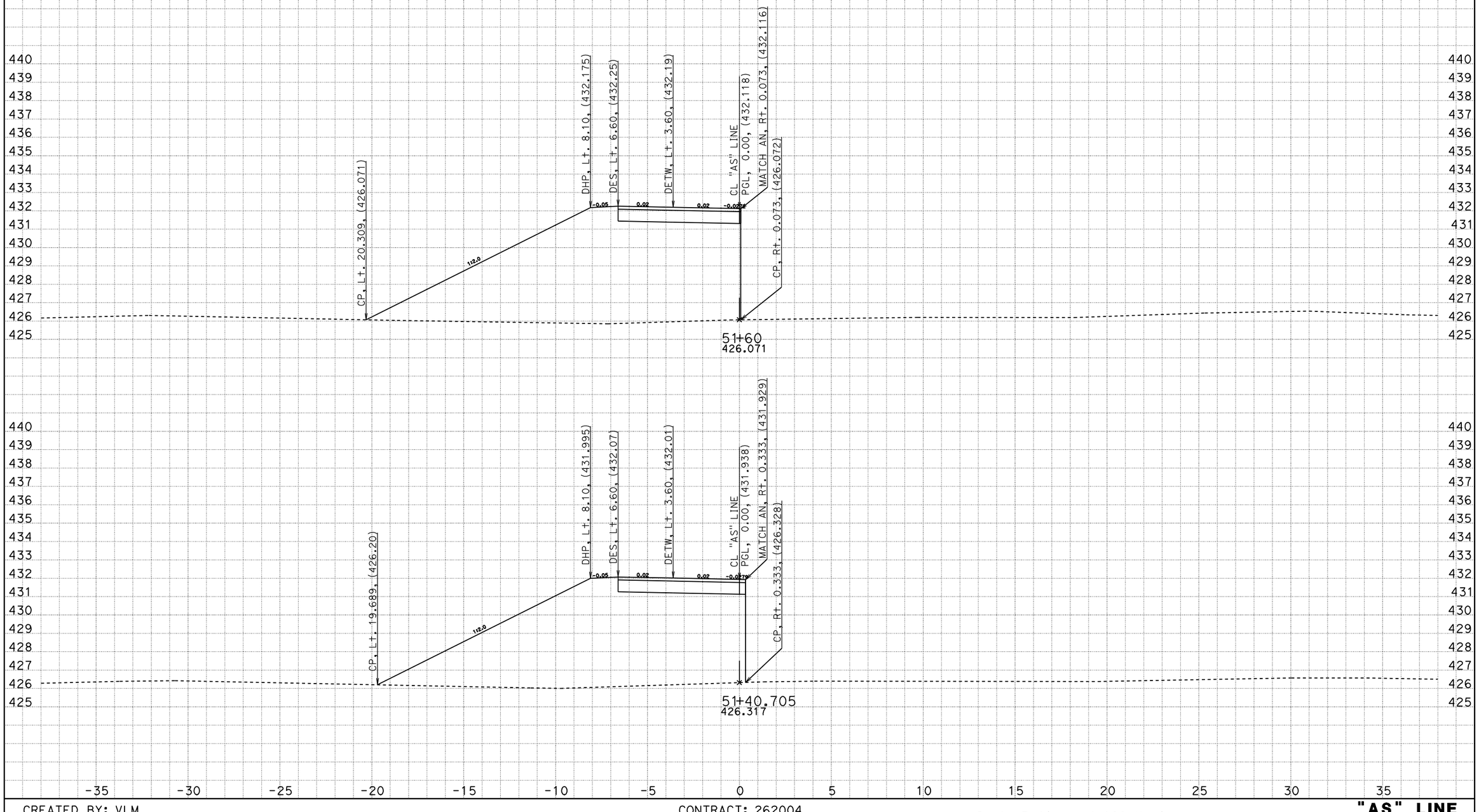

CREATED BY: VLM
DATE: 3/6/2012
KC Project: 0059 File: C:\proj\willits\AS1\final\AS_2012_FG.EAR

CONTRACT: 262004
DIST/CO/RTE/KP: 01/MEN/101/KP R69.4 - KP R78.9
PROJECT ID: Willits Bypass

Scale Ratio: 1:100 Horiz.
1:100 Vert.
All Dimensions are Meters

"AS" LINE CROSS SECTIONS

FOR EARTHWORK DEVELOPMENT ONLY

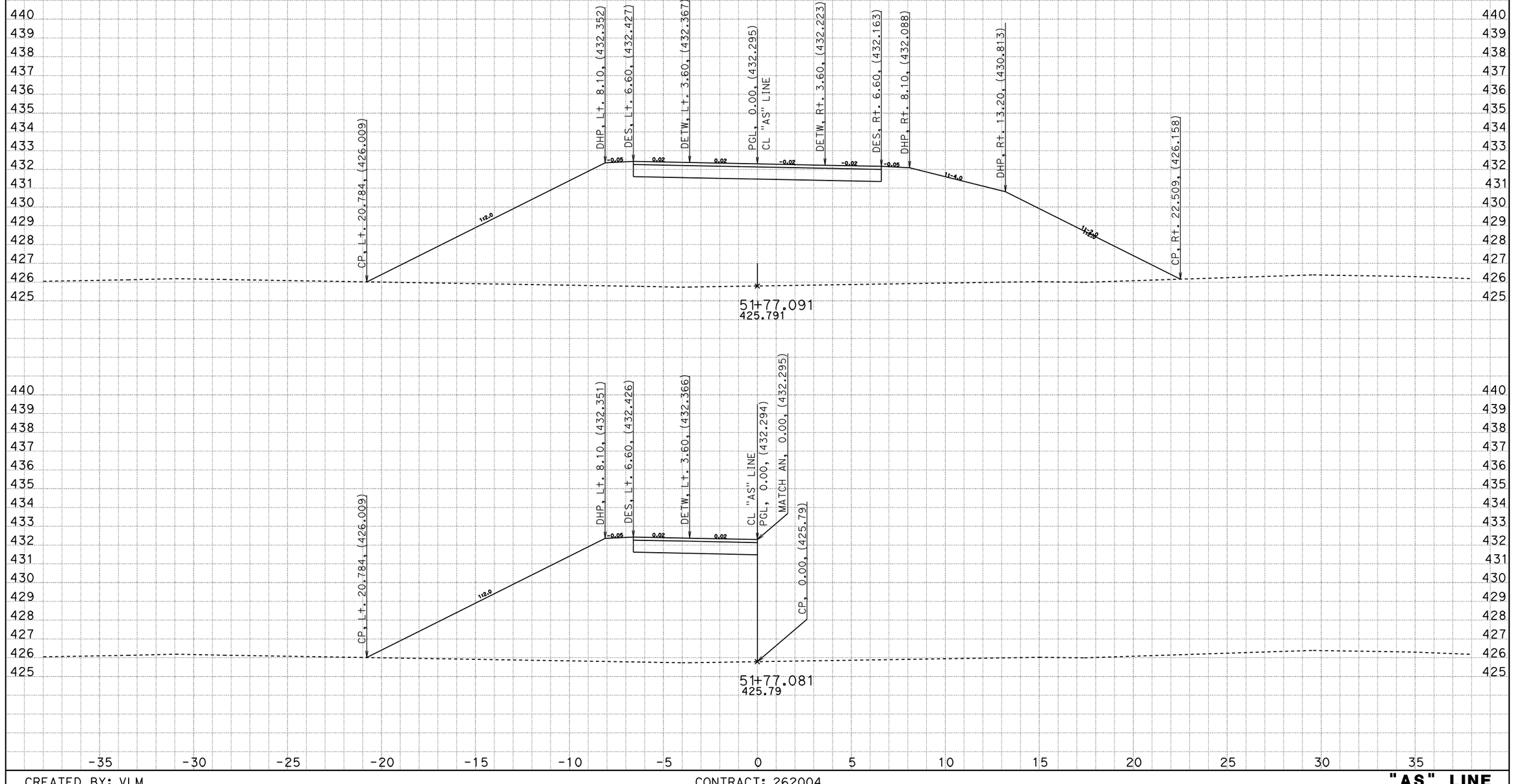

CREATED BY: VLM
DATE: 3/6/2012
KC Project: 0059 File: C:\proj\willits\AS1\final\AS_2012_FG.EAR

CONTRACT: 262004
DIST/CO/RTE/KP: 01/MEN/101/KP R69.4 - KP R78.9
PROJECT ID: Willits Bypass

Scale Ratio: 1:100 Horiz.
1:100 Vert.
All Dimensions are Meters

"AS" LINE CROSS SECTIONS

FOR EARTHWORK DEVELOPMENT ONLY

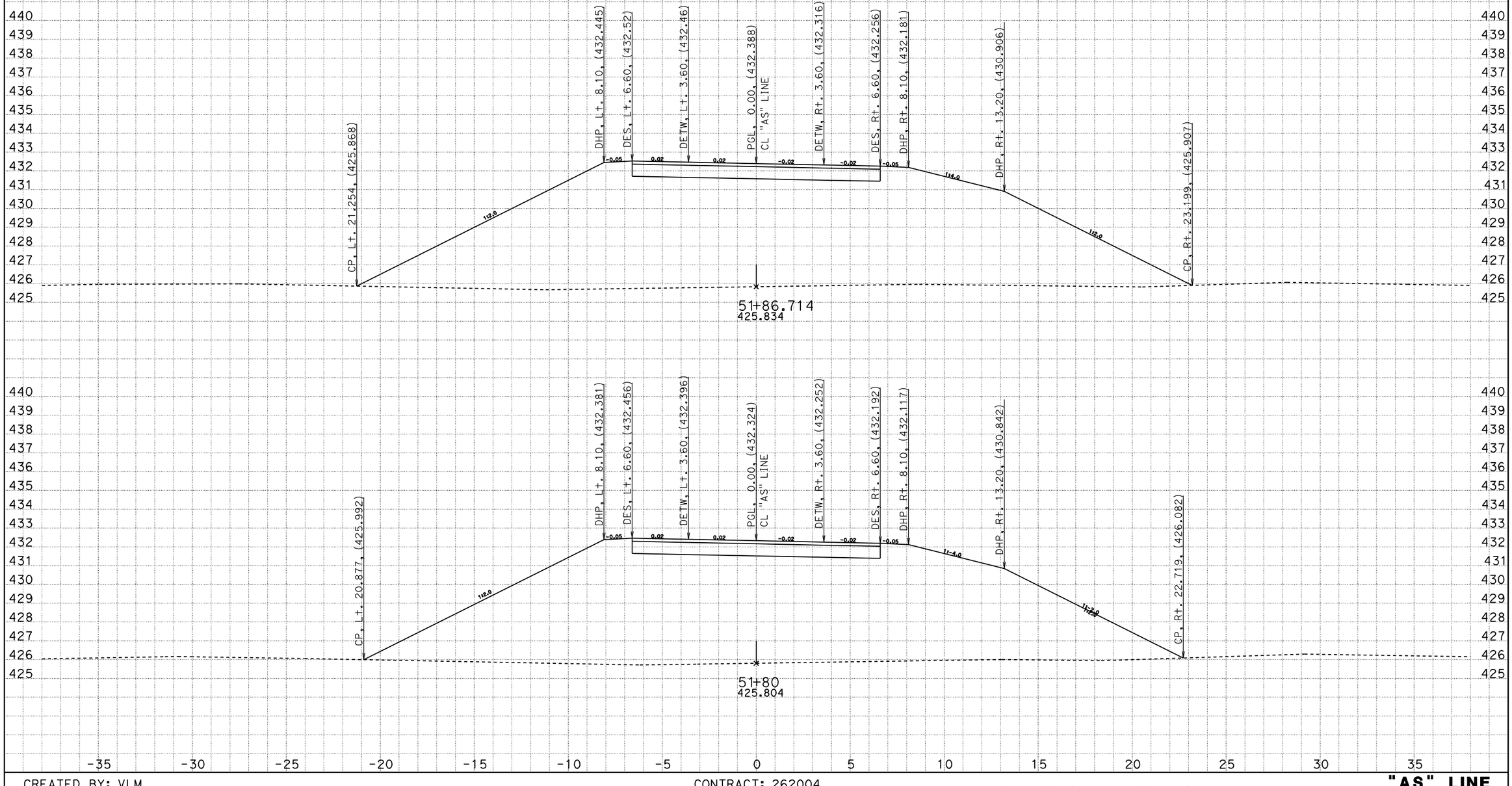

CREATED BY: VLM
DATE: 3/6/2012
KC Project: 0059 File: C:\proj\willits\AS1\final\AS_2012_FG.EAR

CONTRACT: 262004
DIST/CO/RTE/KP: 01/MEN/101/KP R69.4 - KP R78.9
PROJECT ID: Willits Bypass

Scale Ratio: 1:100 Horiz.
1:100 Vert.
All Dimensions are Meters

"AS" LINE CROSS SECTIONS

FOR EARTHWORK DEVELOPMENT ONLY

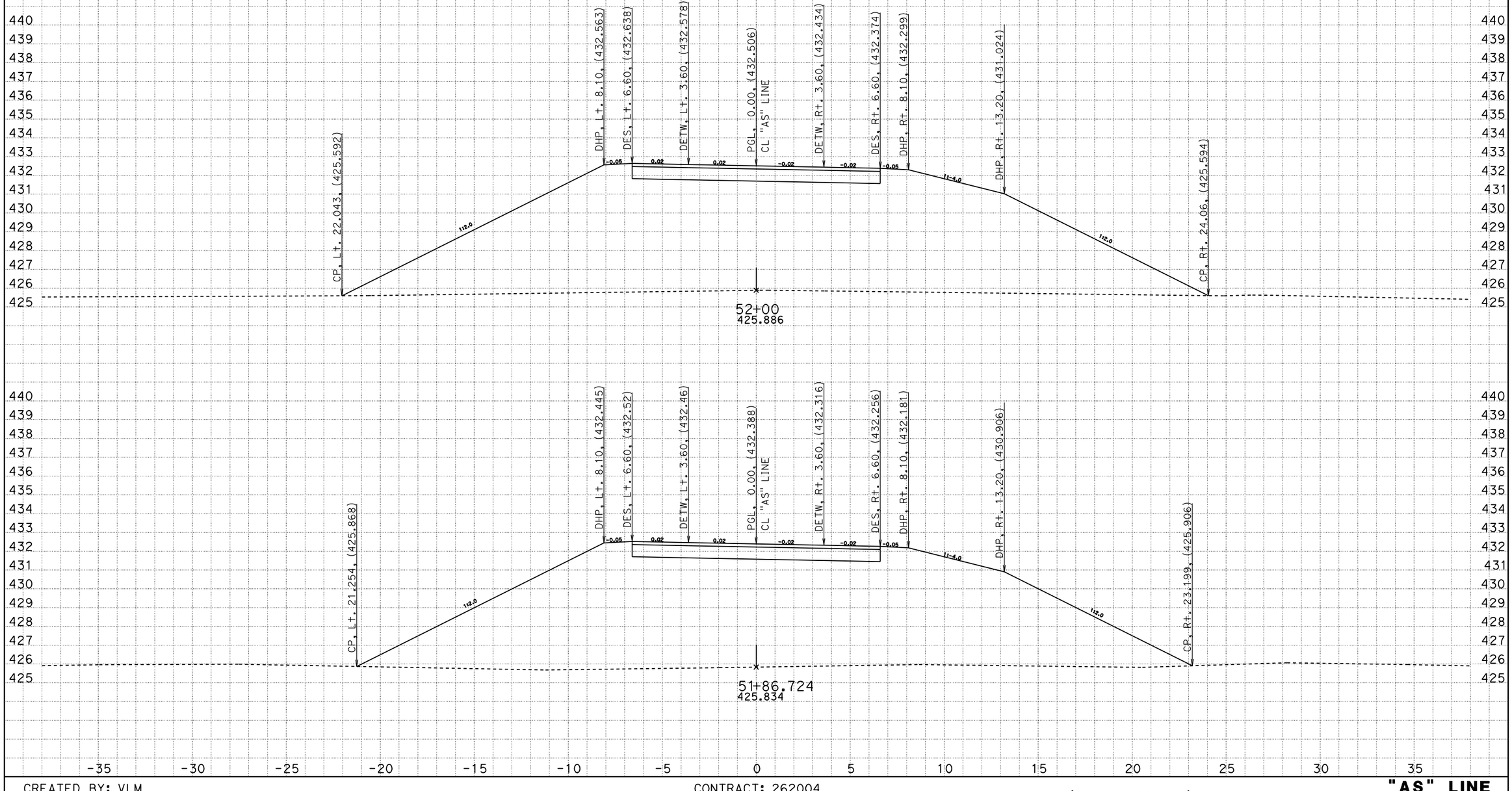

CREATED BY: VLM
DATE: 3/6/2012
KC Project: 0059 File: C:\proj\willits\AS1\final\AS_2012_FG.EAR

CONTRACT: 262004
DIST/CO/RTE/KP: 01/MEN/101/KP R69.4 - KP R78.9
PROJECT ID: Willits Bypass

Scale Ratio: 1:100 Horiz.
1:100 Vert.
All Dimensions are Meters

"AS" LINE CROSS SECTIONS

FOR EARTHWORK DEVELOPMENT ONLY

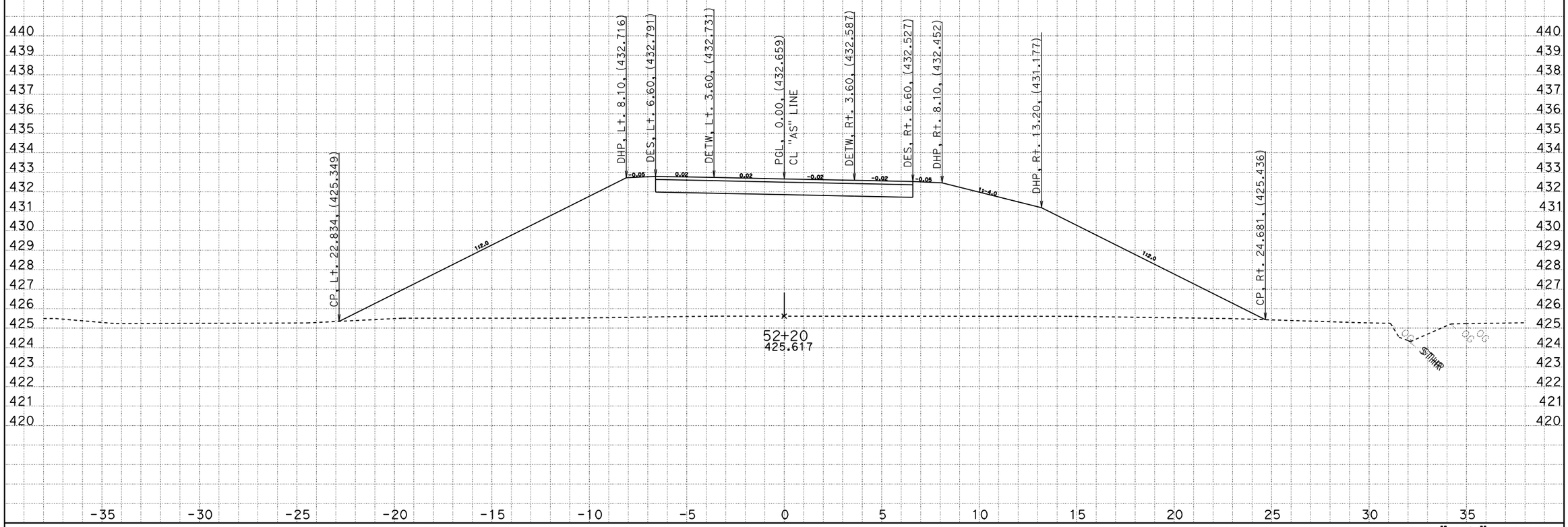

CREATED BY: VLM
DATE: 3/6/2012
KC Project: 0059 File: C:\proj\willits\AS1\final\AS_2012_FG.EAR

CONTRACT: 262004
DIST/CO/RTE/KP: 01/MEN/101/KP R69.4 - KP R78.9
PROJECT ID: Willits Bypass

Scale Ratio: 1:100 Horiz.
1:100 Vert.
All Dimensions are Meters

"AS" LINE CROSS SECTIONS

FOR EARTHWORK DEVELOPMENT ONLY

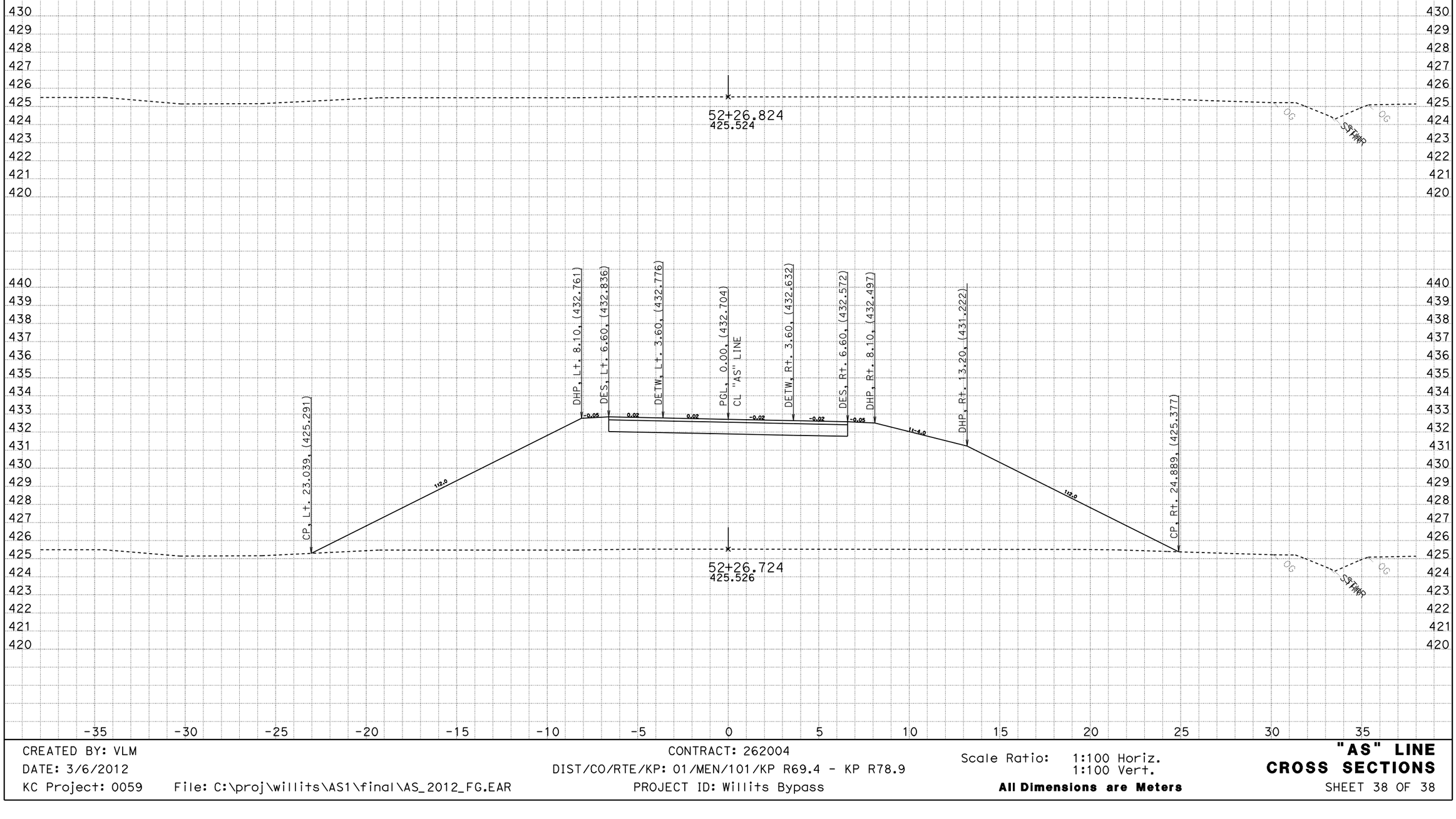

CREATED BY: VLM
DATE: 3/6/2012
KC Project: 0059
File: C:\proj\willits\AS1\final\AS_2012_FG.EAR

CONTRACT: 262004
DIST/CO/RTE/KP: 01/MEN/101/KP R69.4 - KP R78.9
PROJECT ID: Willits Bypass

Scale Ratio: 1:100 Horiz.
1:100 Vert.
All Dimensions are Meters

"AS" LINE CROSS SECTIONS
SHEET 38 OF 38

FOR EARTHWORK DEVELOPMENT ONLY

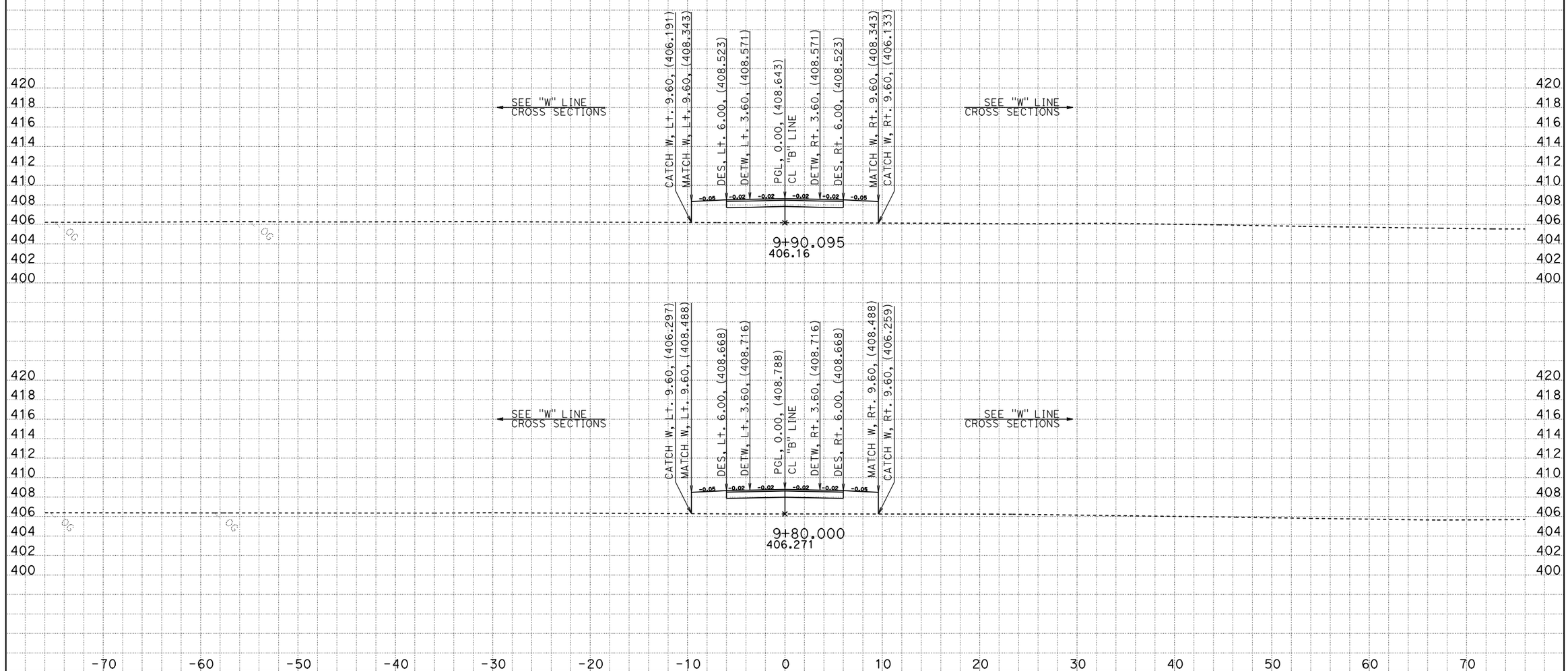

CREATED BY: VLM
DATE: 3/20/2012
KC Project: 0059 File: C:\proj\willits\B1\B1_2012_FG.ear

CONTRACT: 262004
DIST/CO/RTE/KP: 01/MEN/101/KP R69.4 - KP R78.9
PROJECT ID: Willits Bypass

Scale Ratio: 1:200 Horiz.
1:200 Vert.
All Dimensions are Meters

"B" LINE CROSS SECTIONS
SHEET 1 OF 7

FOR EARTHWORK DEVELOPMENT ONLY

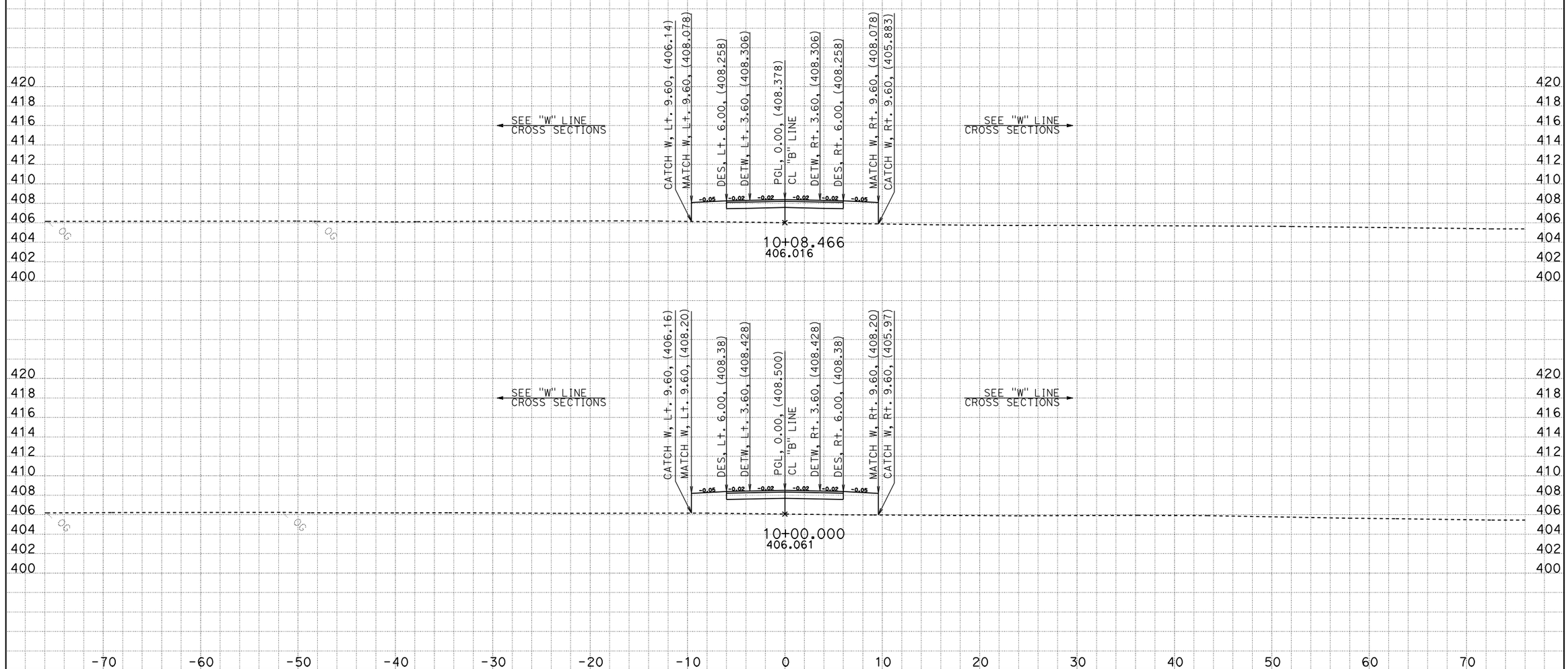

CREATED BY: VLM
DATE: 3/20/2012
KC Project: 0059 File: C:\proj\willits\B1\B1_2012_FG.ear

CONTRACT: 262004
DIST/CO/RTE/KP: 01/MEN/101/KP R69.4 - KP R78.9
PROJECT ID: Willits Bypass

Scale Ratio: 1:200 Horiz.
1:200 Vert.
All Dimensions are Meters

"B" LINE CROSS SECTIONS

FOR EARTHWORK DEVELOPMENT ONLY



CREATED BY: VLM
DATE: 3/20/2012
KC Project: 0059 File: C:\proj\willits\B1\B1_2012_FG.ear

CONTRACT: 262004
DIST/CO/RTE/KP: 01/MEN/101/KP R69.4 - KP R78.9
PROJECT ID: Willits Bypass

Scale Ratio: 1:200 Horiz.
1:200 Vert.
All Dimensions are Meters

"B" LINE CROSS SECTIONS

FOR EARTHWORK DEVELOPMENT ONLY

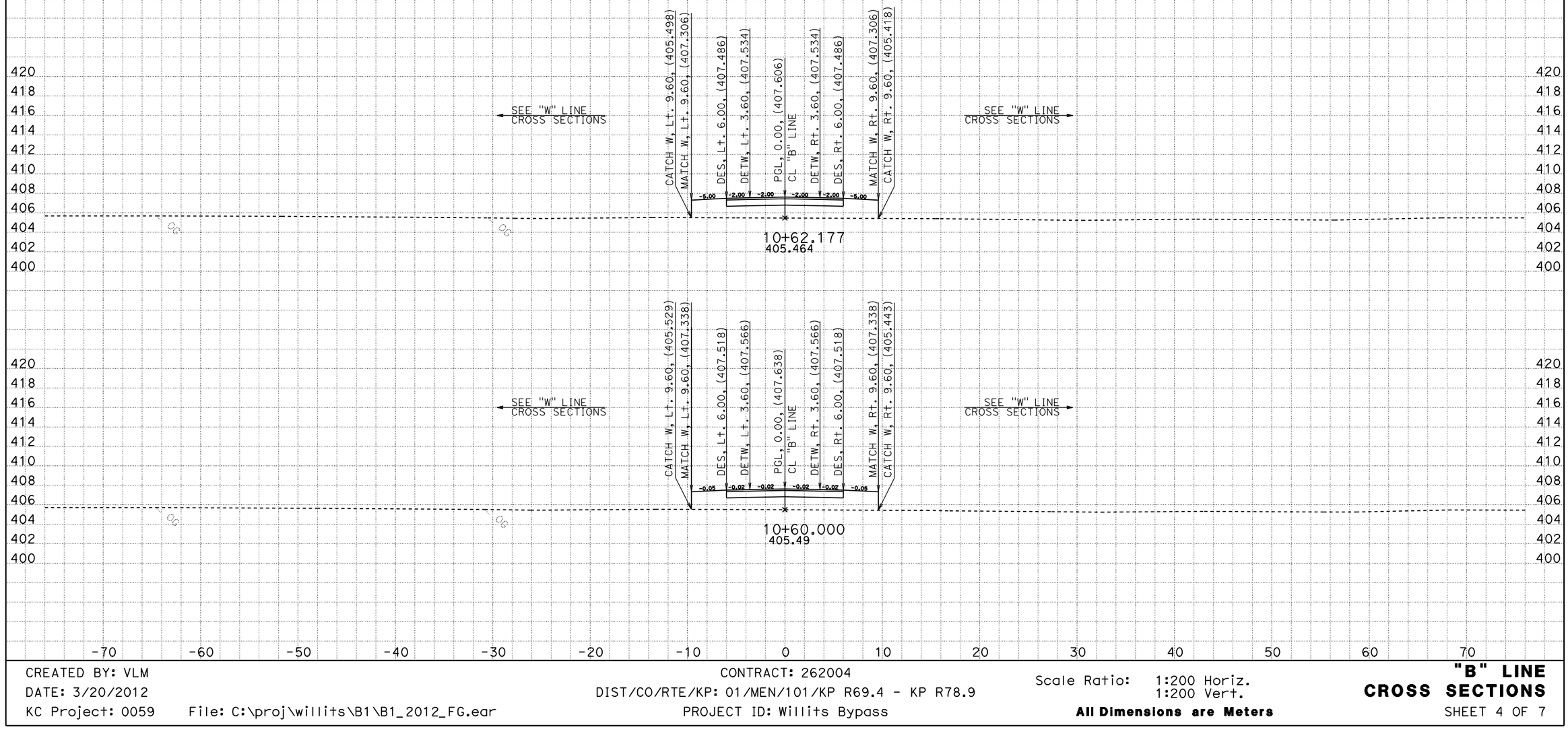

CREATED BY: VLM
DATE: 3/20/2012
KC Project: 0059
File: C:\proj\willits\B1\B1_2012_FG.ear

CONTRACT: 262004
DIST/CO/RTE/KP: 01/MEN/101/KP R69.4 - KP R78.9
PROJECT ID: Willits Bypass

Scale Ratio: 1:200 Horiz.
1:200 Vert.
All Dimensions are Meters

"B" LINE CROSS SECTIONS
SHEET 4 OF 7

FOR EARTHWORK DEVELOPMENT ONLY

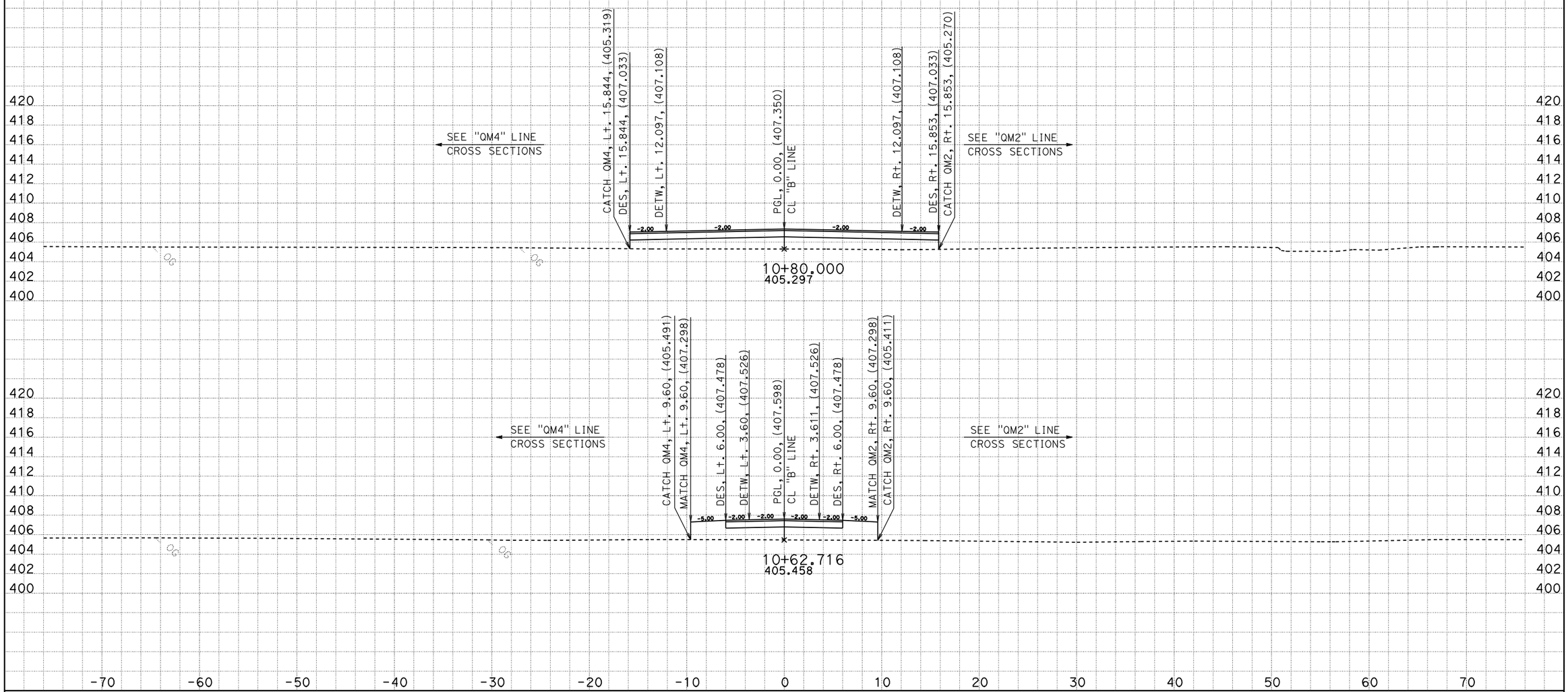

CREATED BY: VLM
DATE: 3/20/2012
KC Project: 0059 File: C:\proj\willits\B1\B1_2012_FG.ear

CONTRACT: 262004
DIST/CO/RTE/KP: 01/MEN/101/KP R69.4 - KP R78.9
PROJECT ID: Willits Bypass

Scale Ratio: 1:200 Horiz.
1:200 Vert.
All Dimensions are Meters

"B" LINE
CROSS SECTIONS
SHEET 5 OF 7

FOR EARTHWORK DEVELOPMENT ONLY

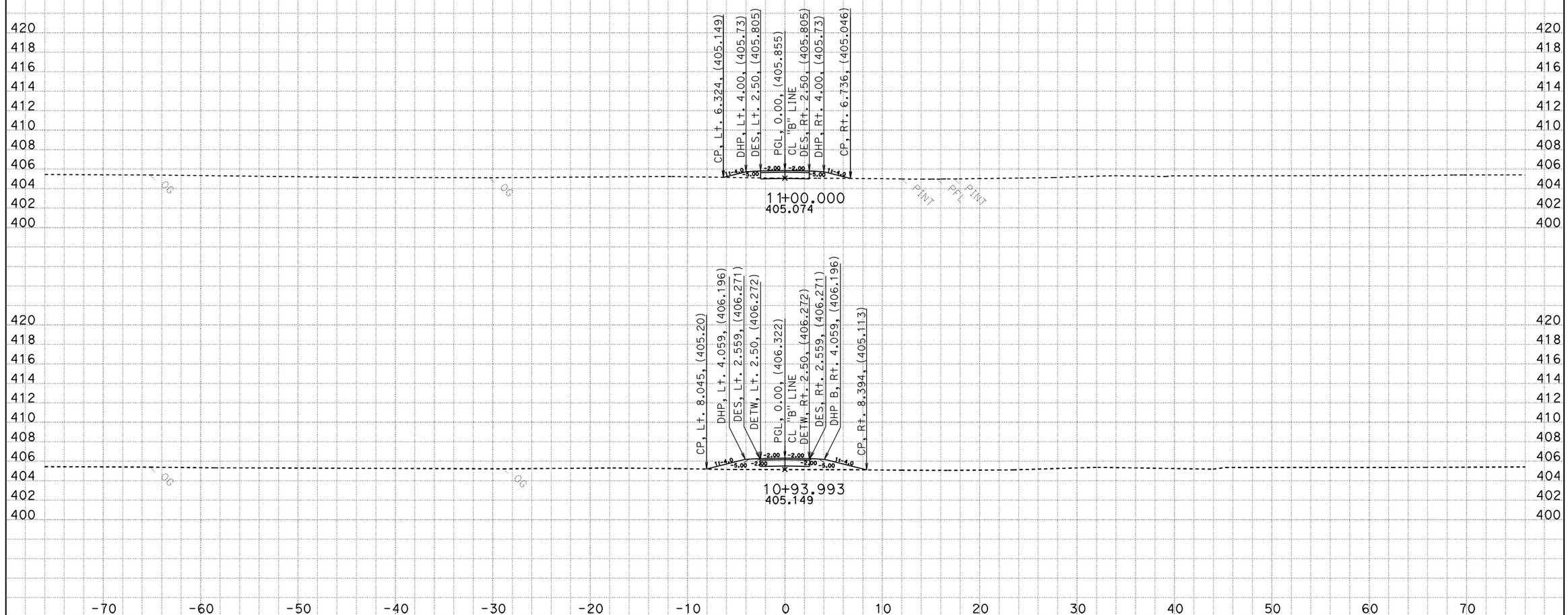

CREATED BY: VLM
DATE: 3/20/2012
KC Project: 0059 File: C:\proj\willits\B1\B1_2012_FG.ear

CONTRACT: 262004
DIST/CO/RTE/KP: 01/MEN/101/KP R69.4 - KP R78.9
PROJECT ID: Willits Bypass

Scale Ratio: 1:200 Horiz.
1:200 Vert.
All Dimensions are Meters

"B" LINE
CROSS SECTIONS
SHEET 6 OF 7

FOR EARTHWORK DEVELOPMENT ONLY

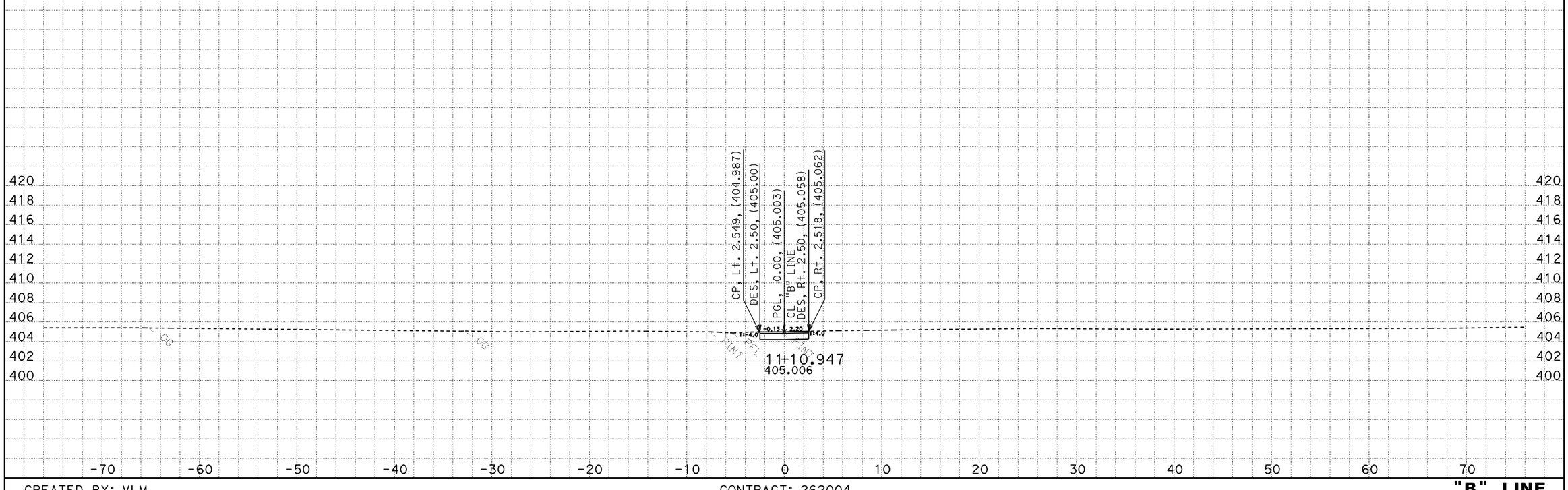

CREATED BY: VLM
DATE: 3/20/2012
KC Project: 0059 File: C:\proj\willits\B1\B1_2012_FG.ear

CONTRACT: 262004
DIST/CO/RTE/KP: 01/MEN/101/KP R69.4 - KP R78.9
PROJECT ID: Willits Bypass

Scale Ratio: 1:200 Horiz.
1:200 Vert.
All Dimensions are Meters

"B" LINE CROSS SECTIONS
SHEET 7 OF 7

FOR EARTHWORK DEVELOPMENT ONLY

NOTE: In addition to the match sections, see the Construction Details.

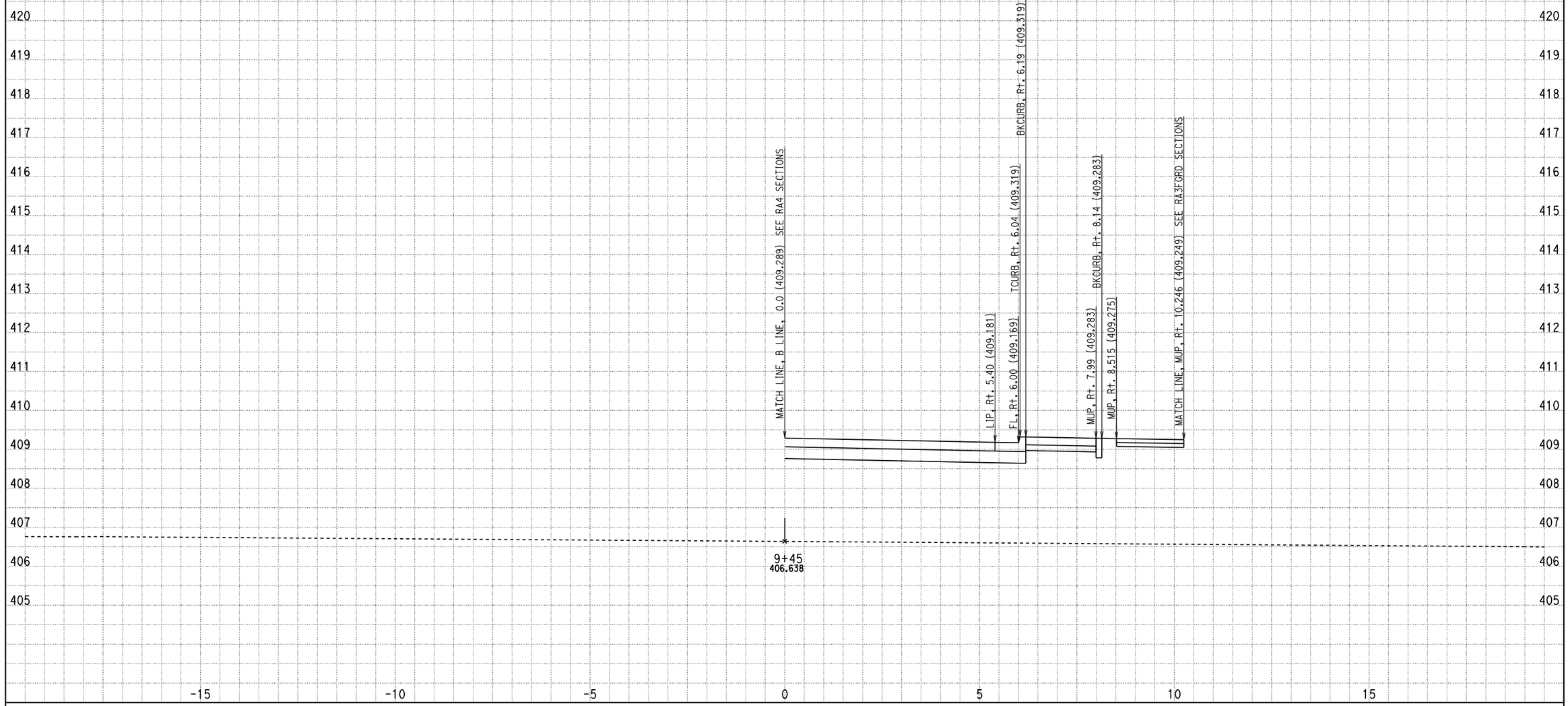

CREATED BY: Rushton DATE: 3/29/2012 ALL DIMENSIONS ARE METRIC

KC Project: 0059 File: P:\proj\01\26200\design\pse\designs\dtm\0059\Roundabout\B1\b1fin.ear

CONTRACT: 01-262004

DIST/CO/RTE/KP: 01/Men/101/R69.4/R78.9

Scale Ratio: 1:50 Horiz.
1:50 Vert.

B1
CROSS SECTIONS
SHEET 1 OF 5

FOR EARTHWORK DEVELOPMENT ONLY

NOTE: In addition to the match sections, see the Construction Details.

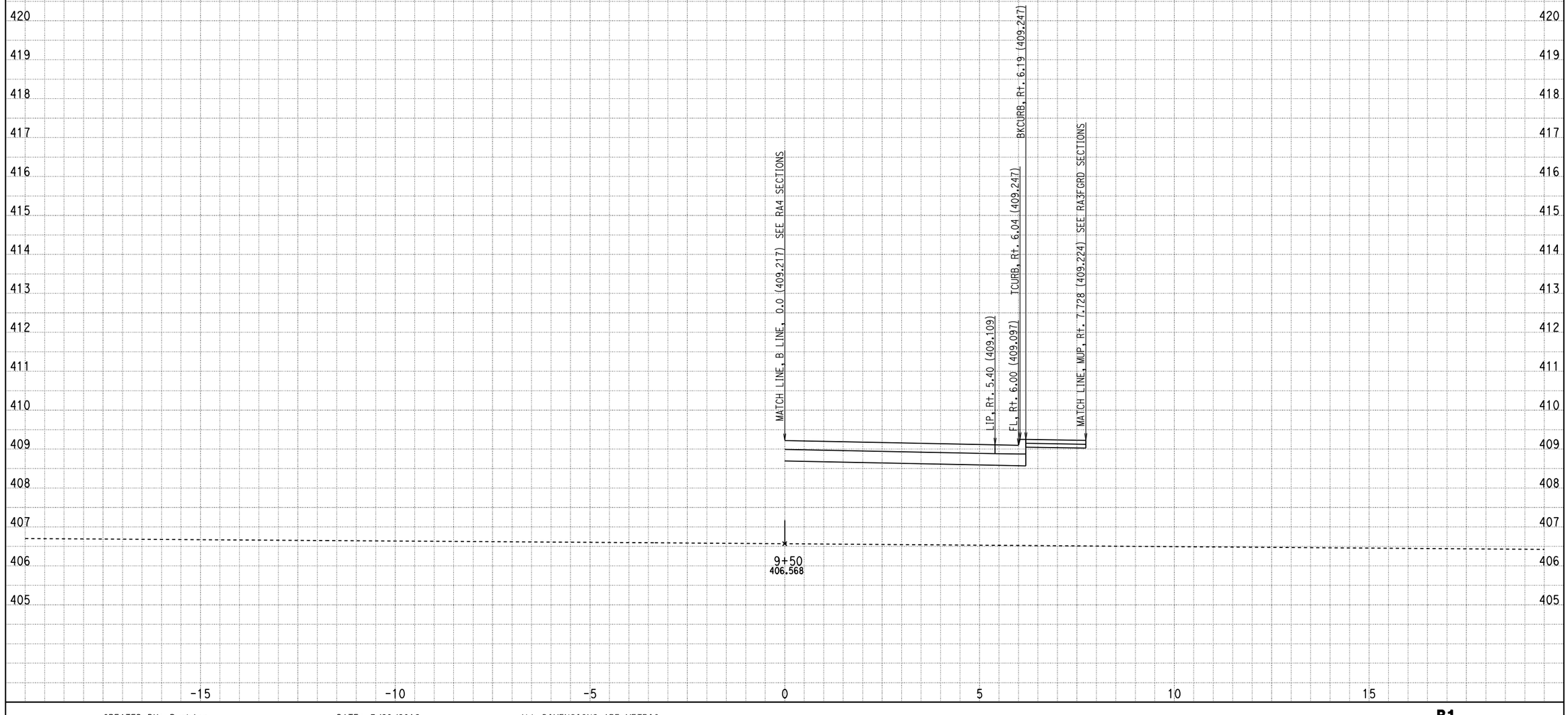

CREATED BY: Rushton DATE: 3/29/2012 ALL DIMENSIONS ARE METRIC

KC Project: 0059 File: P:\proj\01\26200\design\pse\designs\dtm\0059\Roundabout\B1\b1fin.ear

CONTRACT: 01-262004

DIST/CO/RTE/KP: 01/Men/101/R69.4/R78.9

Scale Ratio: 1:50 Horiz.
1:50 Vert.

B1
CROSS SECTIONS
SHEET 2 OF 5

FOR EARTHWORK DEVELOPMENT ONLY

NOTE: In addition to the match sections, see the Construction Details.

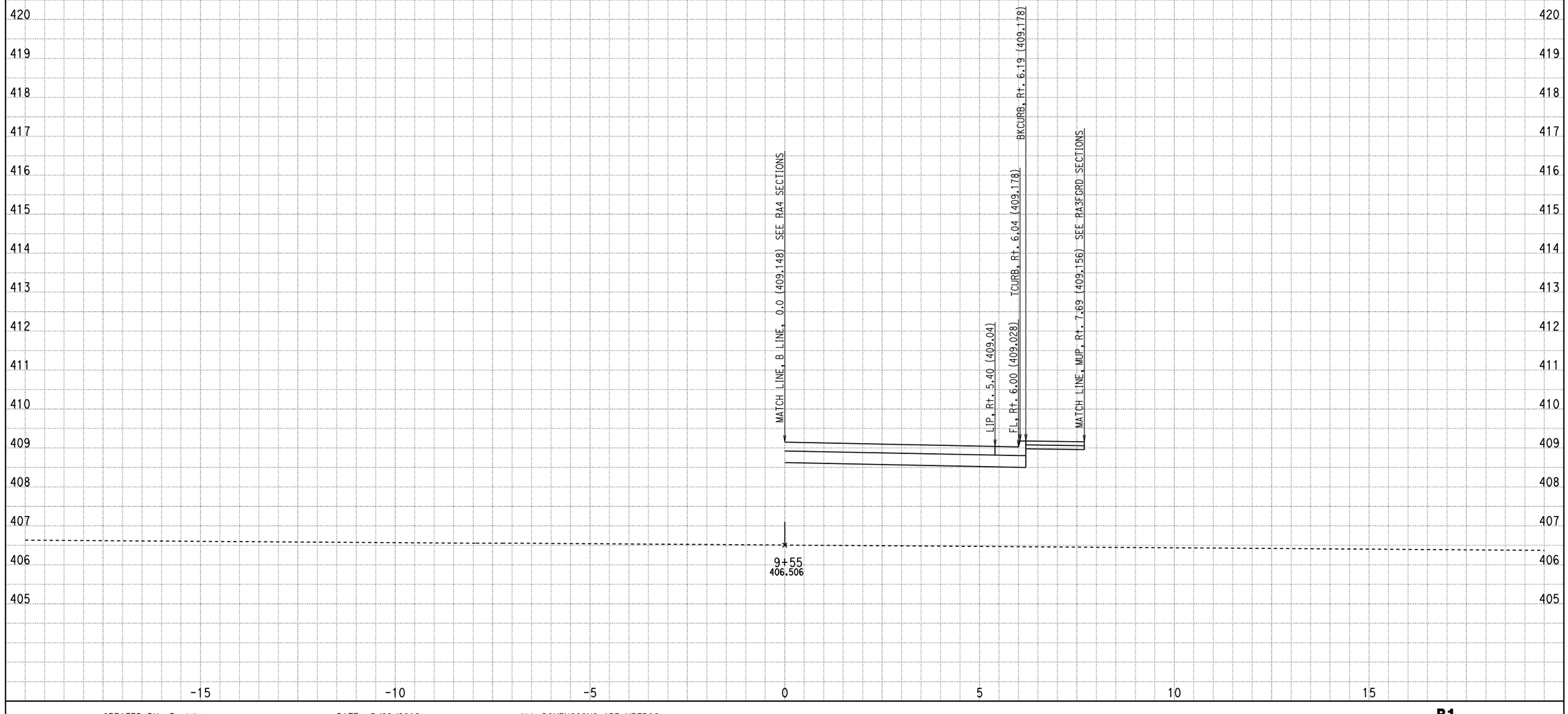

CREATED BY: Rushton DATE: 3/29/2012 ALL DIMENSIONS ARE METRIC

KC Project: 0059 File: P:\proj\01\26200\design\pse\designs\dtm\0059\Roundabout\B1\b1fin.ear

CONTRACT: 01-262004

DIST/CO/RTE/KP: 01/Wen/101/R69.4/R78.9

Scale Ratio: 1:50 Horiz.
1:50 Vert.

B1
CROSS SECTIONS

SHEET 3 OF 5

FOR EARTHWORK DEVELOPMENT ONLY

NOTE: In addition to the match sections, see the Construction Details.

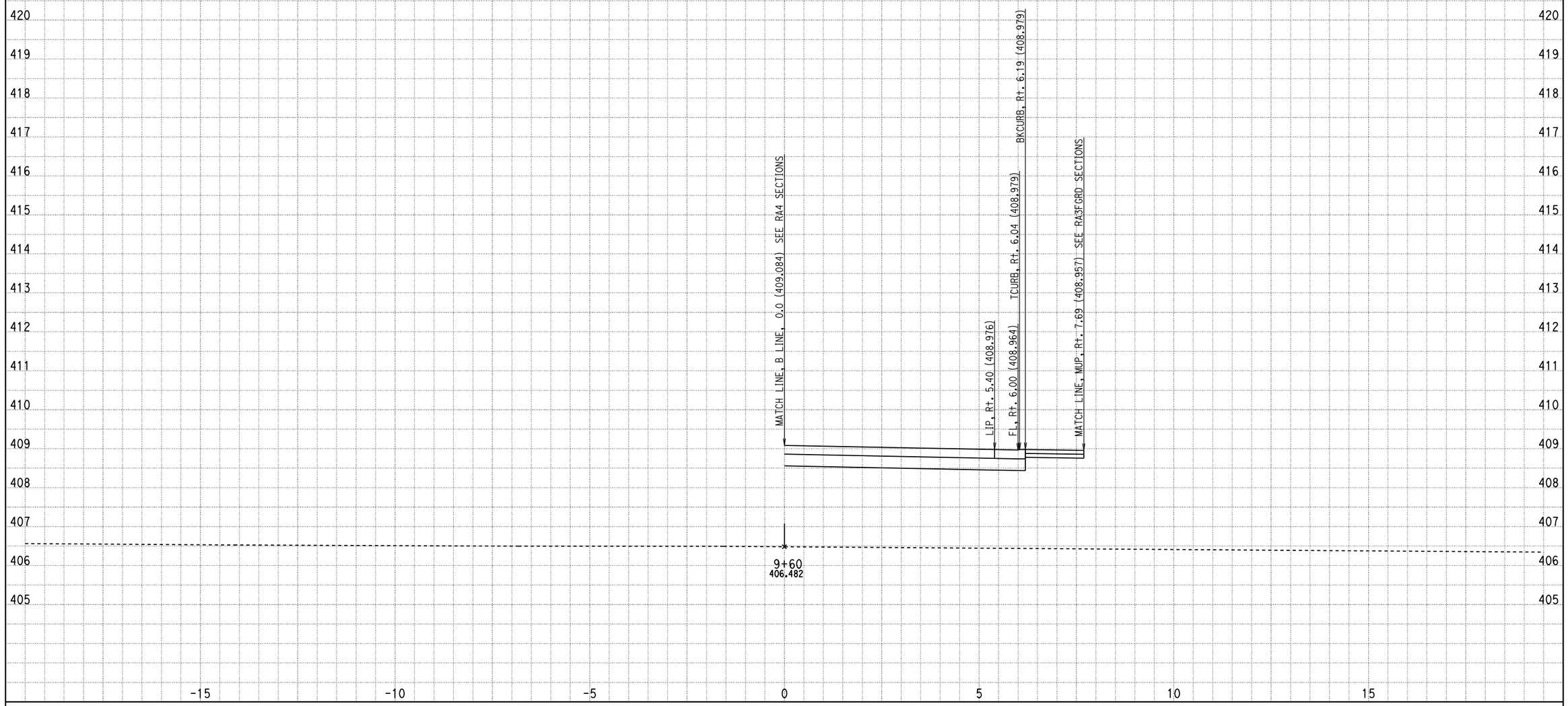

CREATED BY: Rushton DATE: 3/29/2012 ALL DIMENSIONS ARE METRIC

KC Project: 0059 File: P:\proj\01\26200\design\pse\designs\dtm\0059\Roundabout\B1\b1fin.ear

CONTRACT: 01-262004

DIST/CO/RTE/KP: 01/Men/101/R69.4/R78.9

Scale Ratio: 1:50 Horiz.
1:50 Vert.

B1
CROSS SECTIONS

SHEET 4 OF 5

FOR EARTHWORK DEVELOPMENT ONLY

NOTE: In addition to the match sections, see the Construction Details.

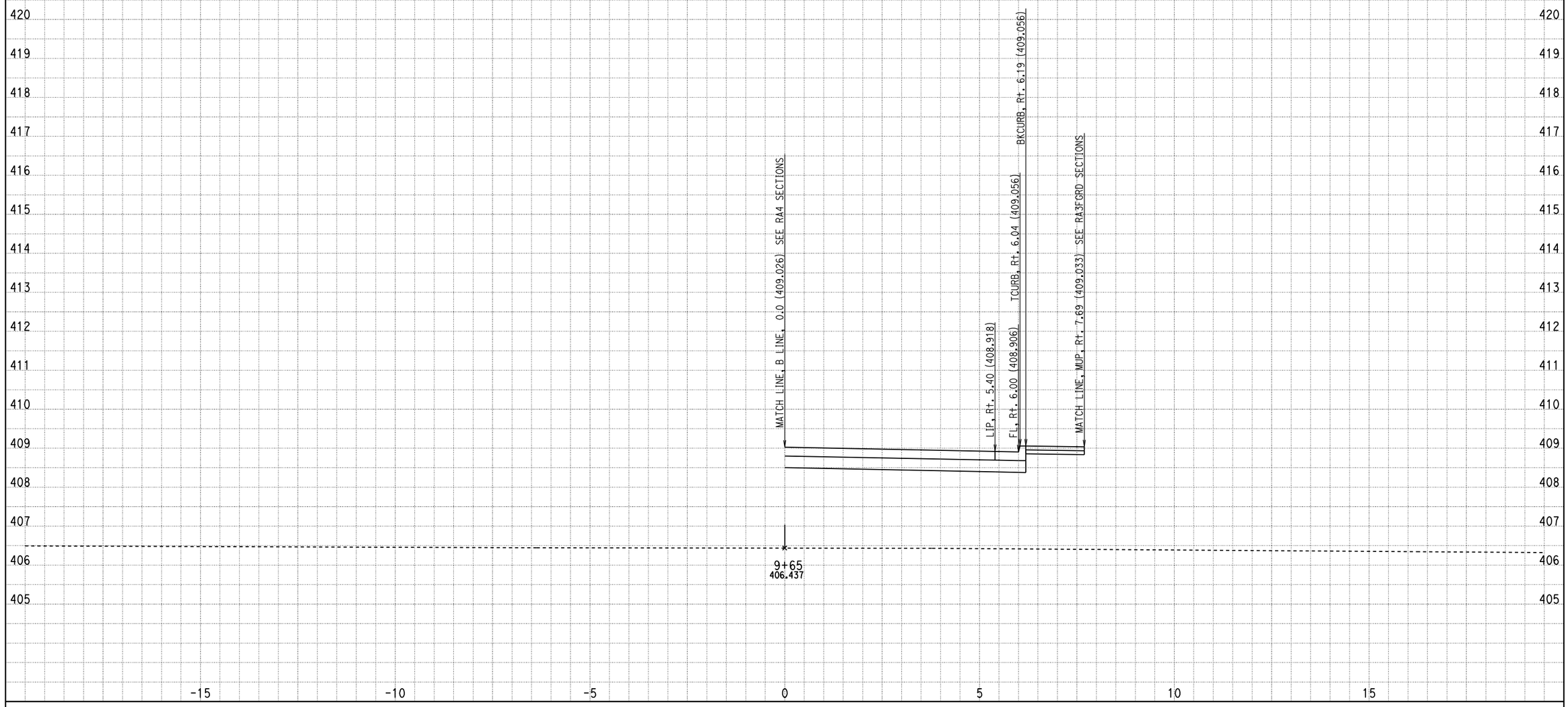

CREATED BY: Rushton DATE: 3/29/2012 ALL DIMENSIONS ARE METRIC

KC Project: 0059 File: P:\proj\01\26200\design\pse\designs\dtm\0059\Roundabout\B1\b1fin.ear

CONTRACT: 01-262004

DIST/CO/RTE/KP: 01/Men/101/R69.4/R78.9

Scale Ratio: 1:50 Horiz.
1:50 Vert.

B1
CROSS SECTIONS

SHEET 5 OF 5

FOR EARTHWORK DEVELOPMENT ONLY

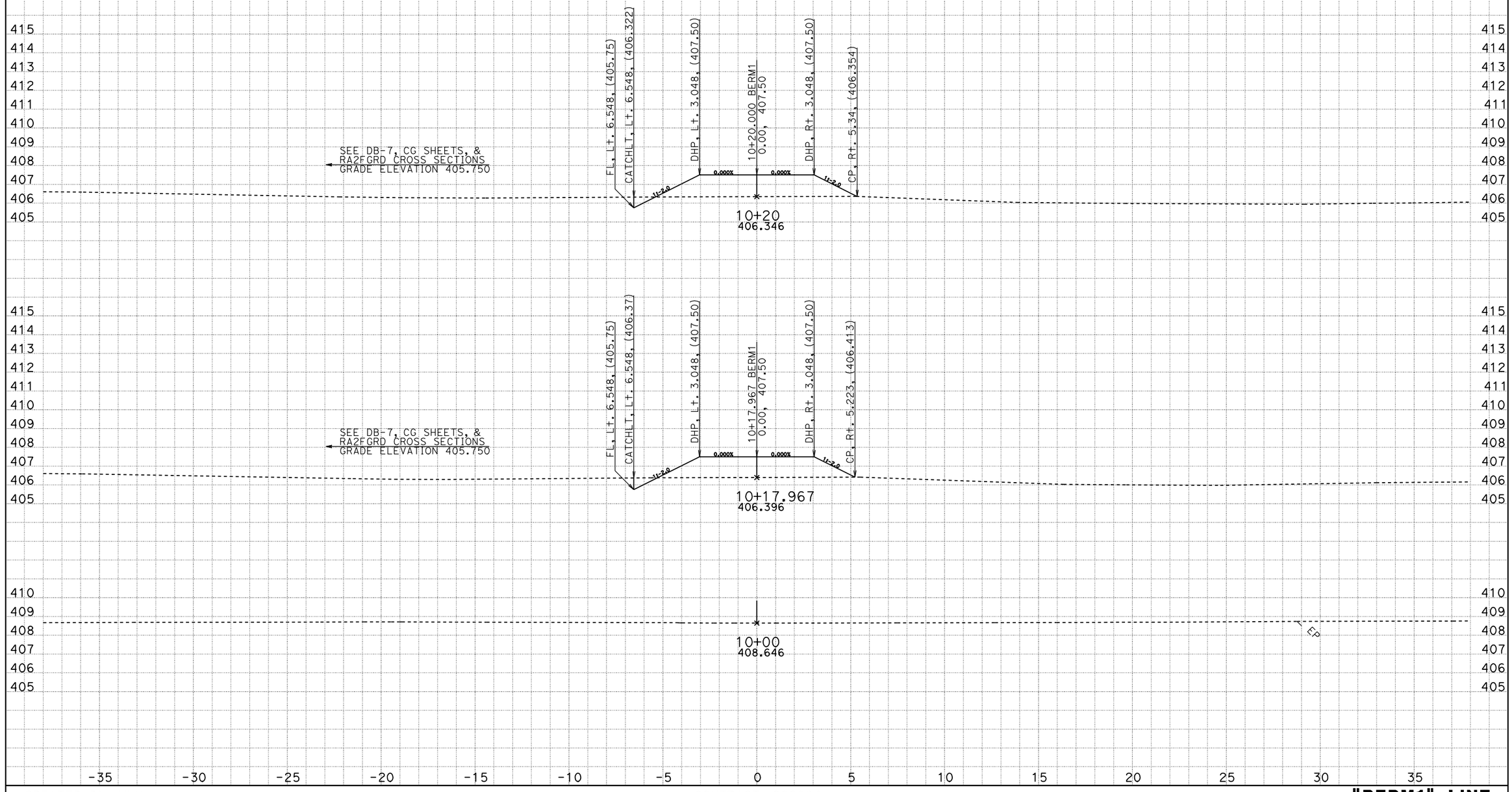

CREATED BY: VLM
DATE: 3/22/2012
KC Project: 0059
File: C:\proj\willits\round\BERM\berm1_2012_FG.ear

CONTRACT: 262004
DIST/CO/RTE/KP: 01/MEN/101/KP R69.4 - KP R78.9
PROJECT ID: Willits Bypass

Scale Ratio: 1:100 Horiz.
1:100 Vert.
All Dimensions are Meters

"BERM1" LINE CROSS SECTIONS

FOR EARTHWORK DEVELOPMENT ONLY

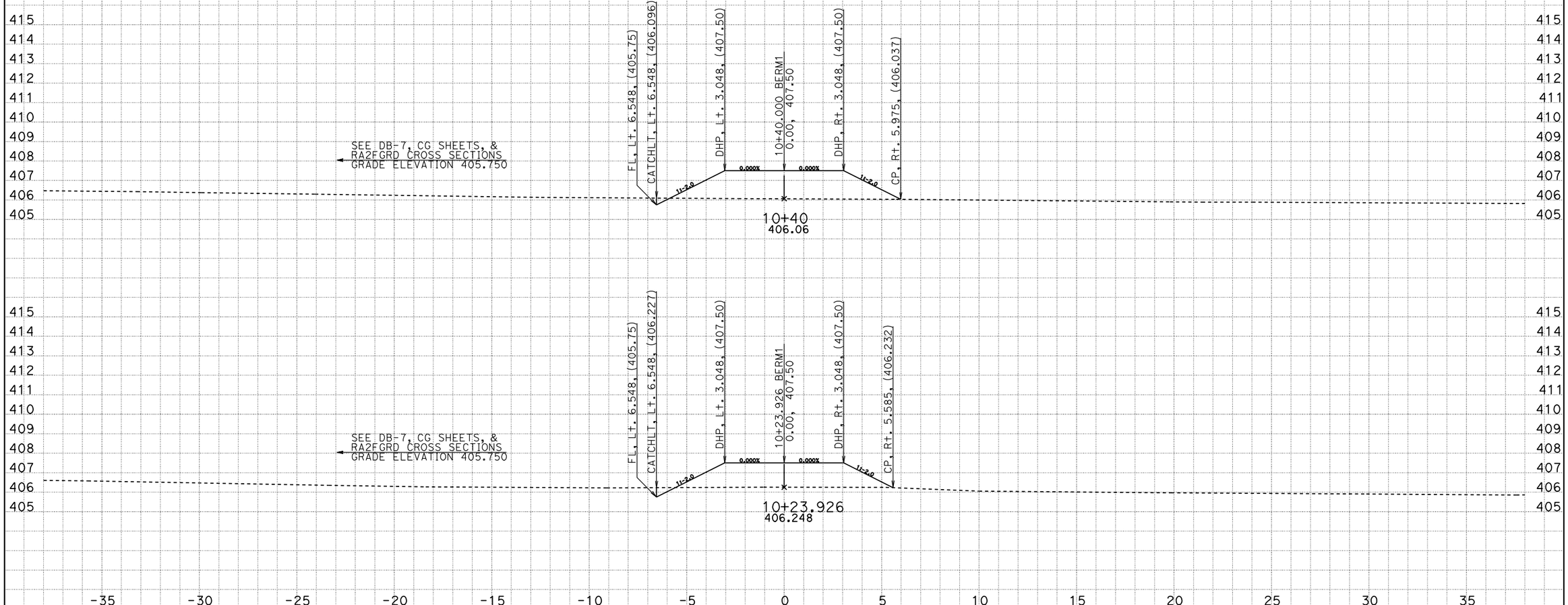

CREATED BY: VLM
DATE: 3/22/2012
KC Project: 0059
File: C:\proj\willits\round\BERM\berm1_2012_FG.ear

CONTRACT: 262004
DIST/CO/RTE/KP: 01/MEN/101/KP R69.4 - KP R78.9
PROJECT ID: Willits Bypass

Scale Ratio: 1:100 Horiz.
1:100 Vert.
All Dimensions are Meters

"BERM1" LINE CROSS SECTIONS
SHEET 2 OF 5

FOR EARTHWORK DEVELOPMENT ONLY

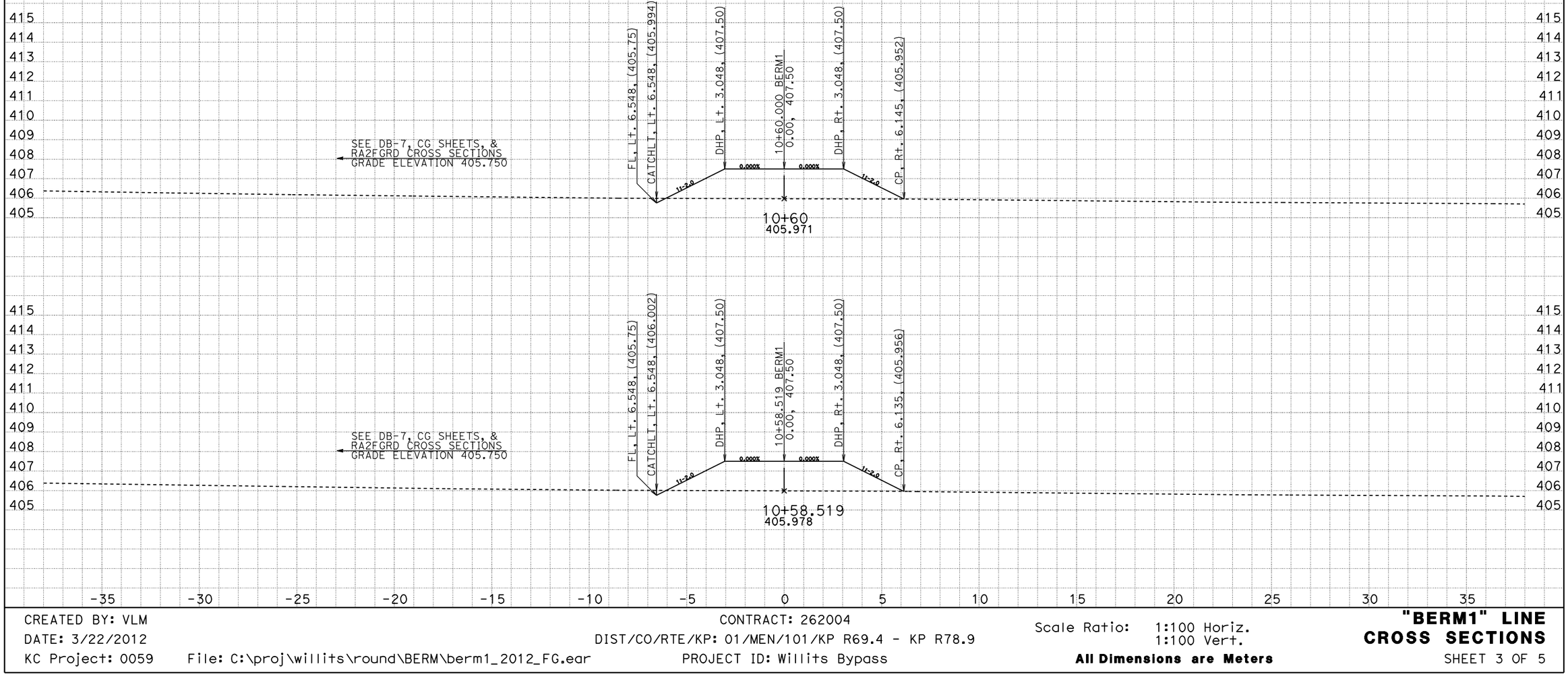

CREATED BY: VLM
DATE: 3/22/2012
KC Project: 0059
File: C:\proj\willits\round\BERM\berm1_2012_FG.ear

CONTRACT: 262004
DIST/CO/RTE/KP: 01/MEN/101/KP R69.4 - KP R78.9
PROJECT ID: Willits Bypass

Scale Ratio: 1:100 Horiz.
1:100 Vert.
All Dimensions are Meters

"BERM1" LINE CROSS SECTIONS

FOR EARTHWORK DEVELOPMENT ONLY

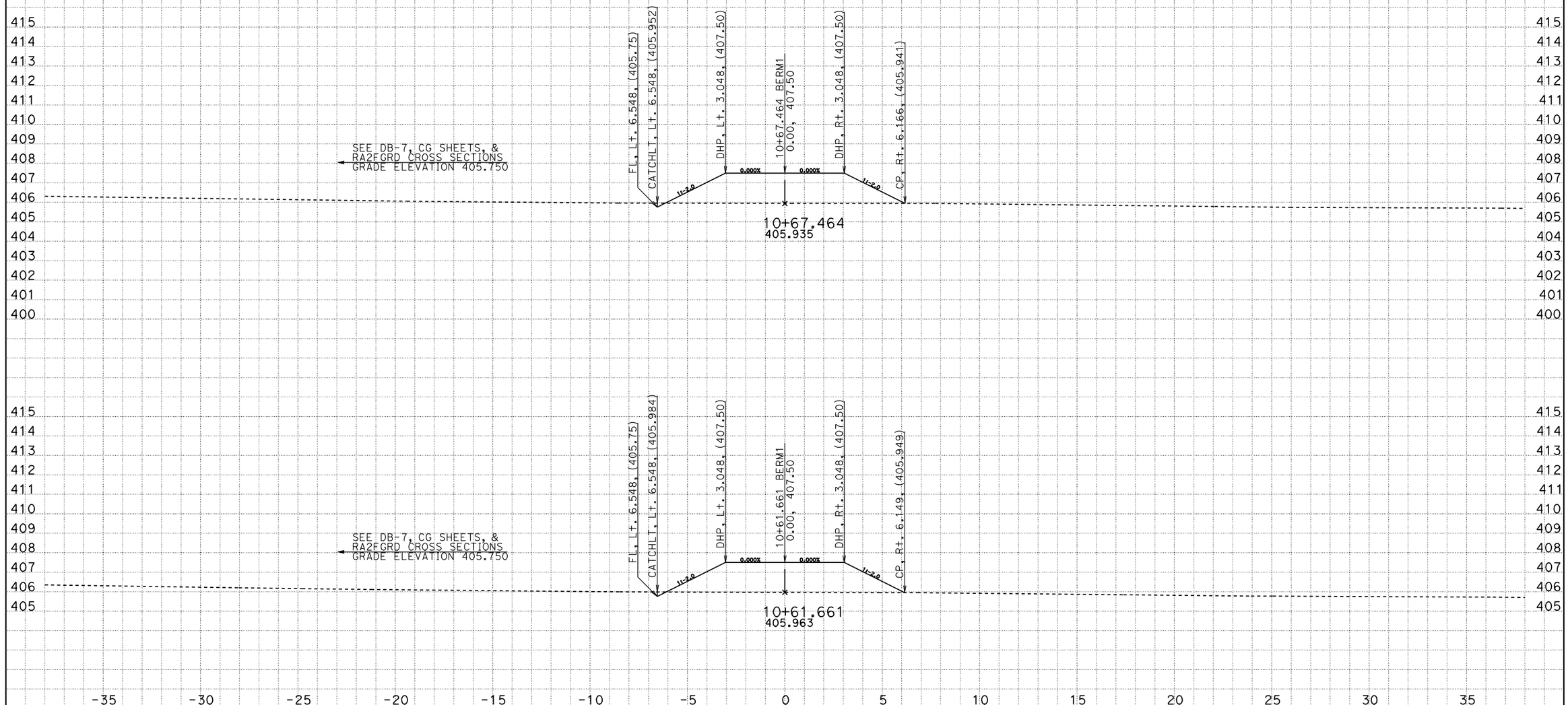

CREATED BY: VLM
DATE: 3/22/2012
KC Project: 0059
File: C:\proj\willits\round\BERM\berm1_2012_FG.ear

CONTRACT: 262004
DIST/CO/RTE/KP: 01/MEN/101/KP R69.4 - KP R78.9
PROJECT ID: Willits Bypass

Scale Ratio: 1:100 Horiz.
1:100 Vert.
All Dimensions are Meters

"BERM1" LINE CROSS SECTIONS

FOR EARTHWORK DEVELOPMENT ONLY

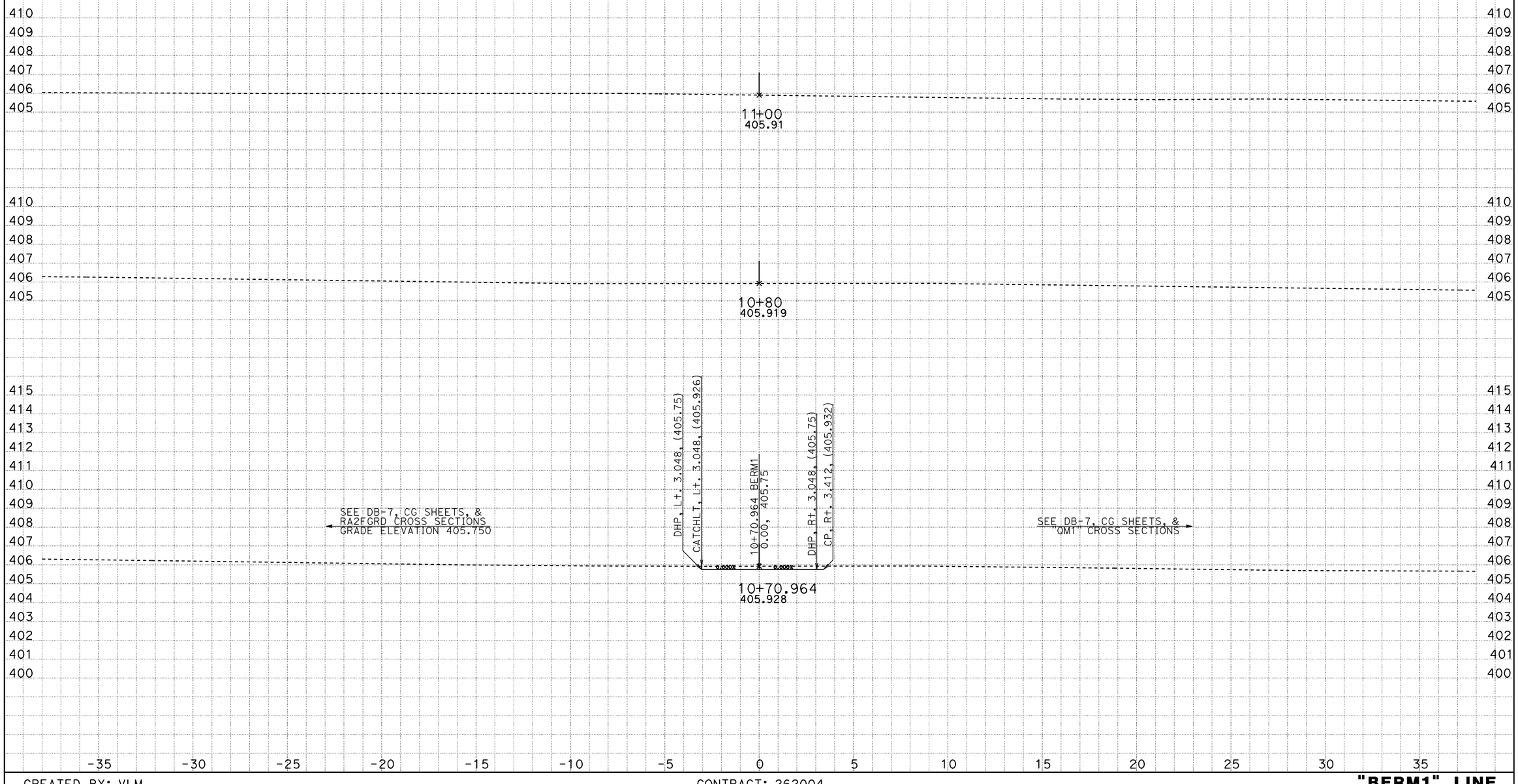

CREATED BY: VLM
DATE: 3/22/2012
KC Project: 0059
File: C:\proj\willits\round\BERM\berm1_2012_FG.ear

CONTRACT: 262004
DIST/CO/RTE/KP: 01/MEN/101/KP R69.4 - KP R78.9
PROJECT ID: Willits Bypass

Scale Ratio: 1:100 Horiz.
1:100 Vert.
All Dimensions are Meters

"BERM1" LINE CROSS SECTIONS

FOR EARTHWORK DEVELOPMENT ONLY

NOTES:

1. *Italic text indicates information copied from the Slope Stake Notes.*
2. In addition to the match sections, see the Construction Details.

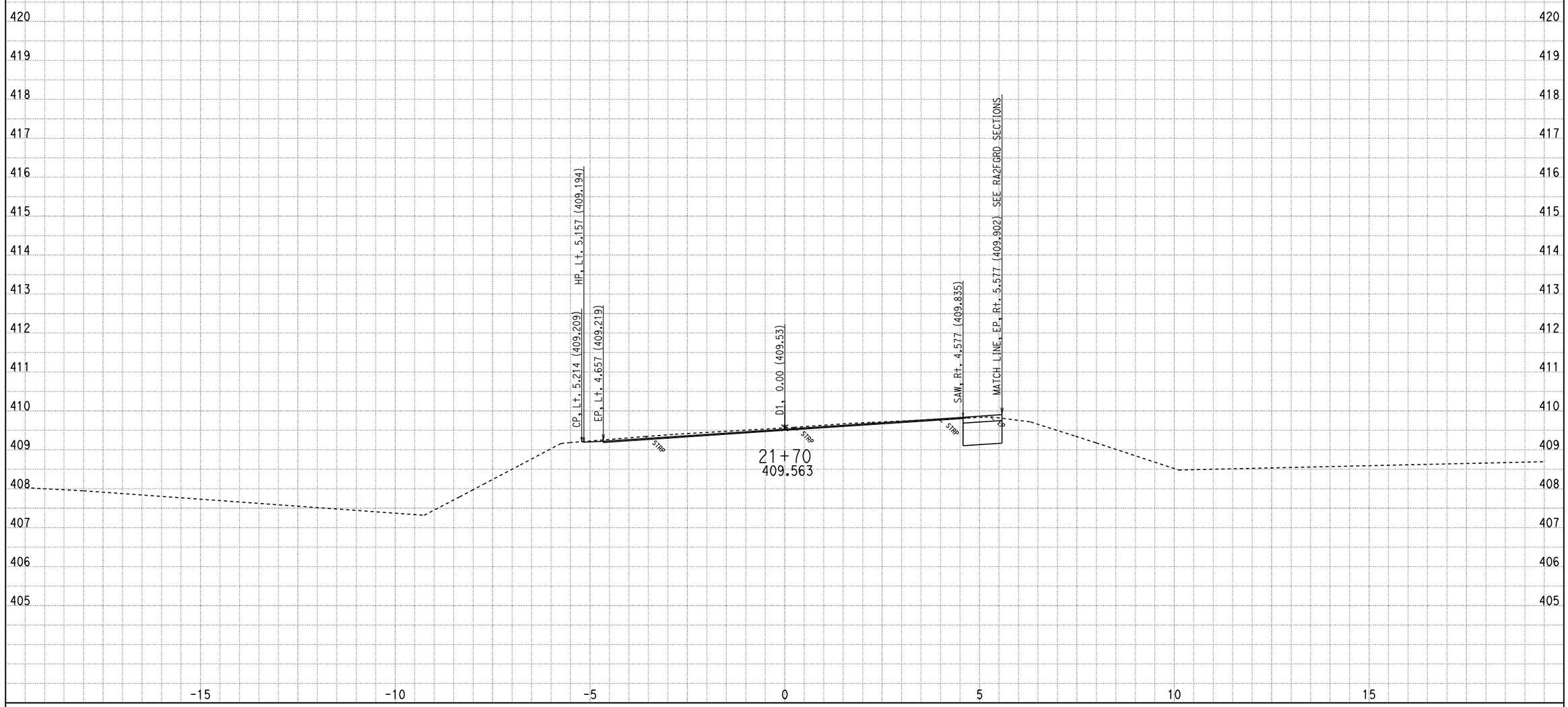

CREATED BY: Rushton
DATE: 4/11/2012
All dimensions are in meters.
PROJECT ID: 0059
CONTRACT: 01-262004
Scale Ratio: 1:50 Horiz. 1:50 Vert.
KC Project: 0059
File: P:\proj\01\26200\design\pse\designs\dtm\0059\Roundabout\D1\d1fin.ear
DIST/CO/RTE/KP: 01/Men/101/R69.4/R78.9

D
CROSS SECTIONS
SHEET 1 OF 23

FOR EARTHWORK DEVELOPMENT ONLY

NOTES:

1. *Italic text indicates information copied from the Slope Stake Notes.*
2. In addition to the match sections, see the Construction Details.

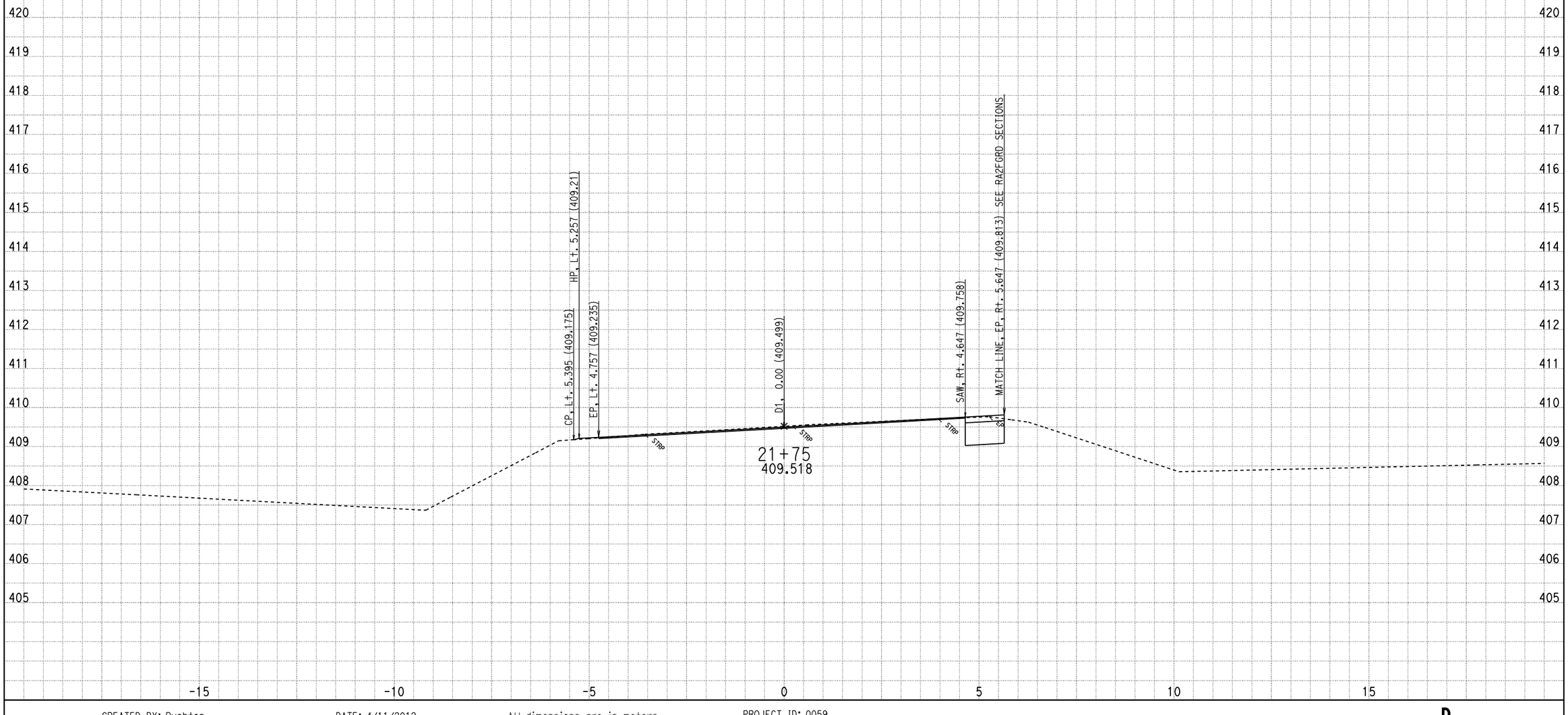

CREATED BY: Rushton | DATE: 4/11/2012 | All dimensions are in meters. | PROJECT ID: 0059 | CONTRACT: 01-262004 | Scale Ratio: 1:50 Horiz. 1:50 Vert.

KC Project: 0059 | File: P:\proj\01\26200\design\pse\designs\dtm\0059\Roundabout\D1\d1fin.ear | DIST/CO/RTE/KP: 01/Men/101/R69.4/R78.9

D
CROSS SECTIONS
SHEET 2 OF 23

FOR EARTHWORK DEVELOPMENT ONLY

NOTES:

1. *Italic text indicates information copied from the Slope Stake Notes.*
2. In addition to the match sections, see the Construction Details.

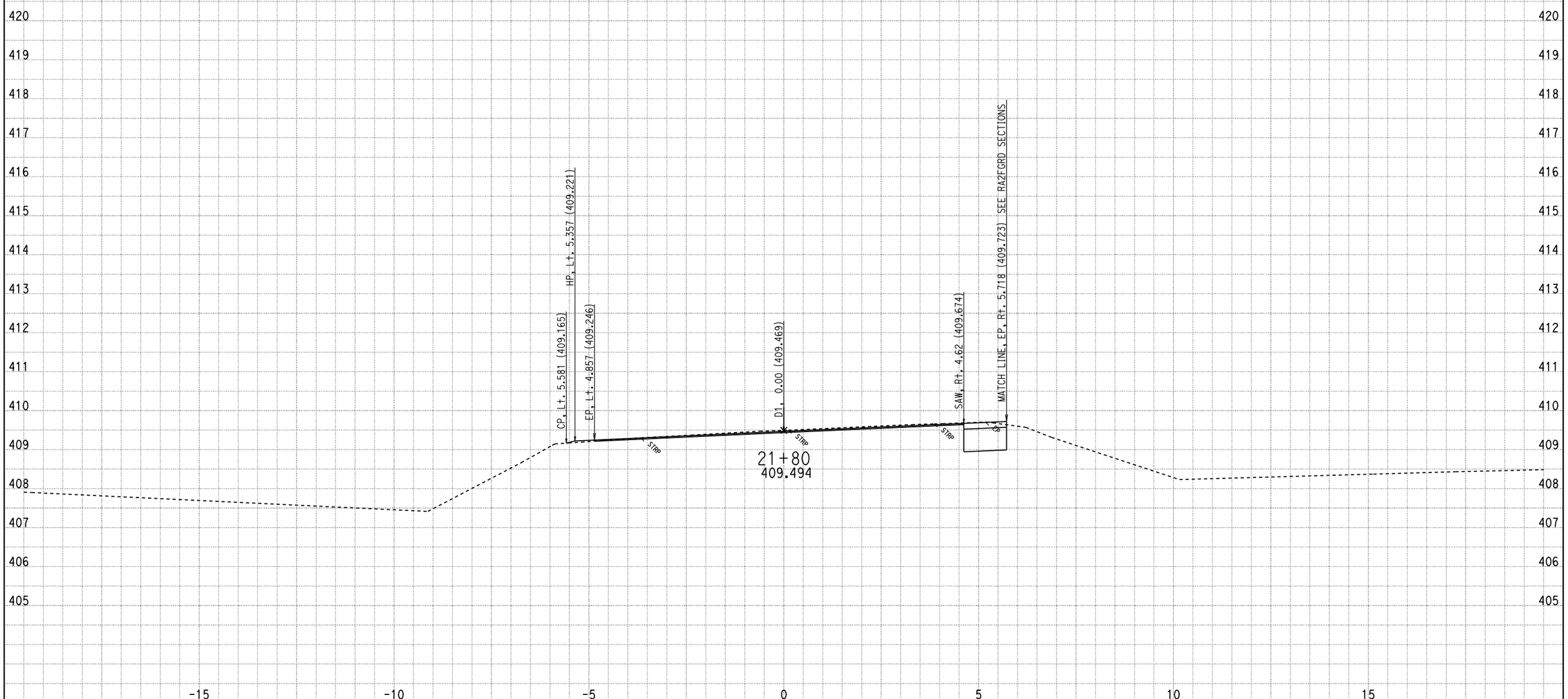

CREATED BY: Rushton DATE: 4/11/2012 All dimensions are in meters.

KC Project: 0059 File: P:\proj\01\26200\design\pse\designs\dtm\0059\Roundabout\D1\d1fin.ear

PROJECT ID: 0059
CONTRACT: 01-262004
DIST/CO/RTE/KP: 01/Men/101/R69.4/R78.9

Scale Ratio: 1:50 Horiz.
1:50 Vert.

D
CROSS SECTIONS

FOR EARTHWORK DEVELOPMENT ONLY

NOTES:

1. *Italic text indicates information copied from the Slope Stake Notes.*
2. In addition to the match sections, see the Construction Details.

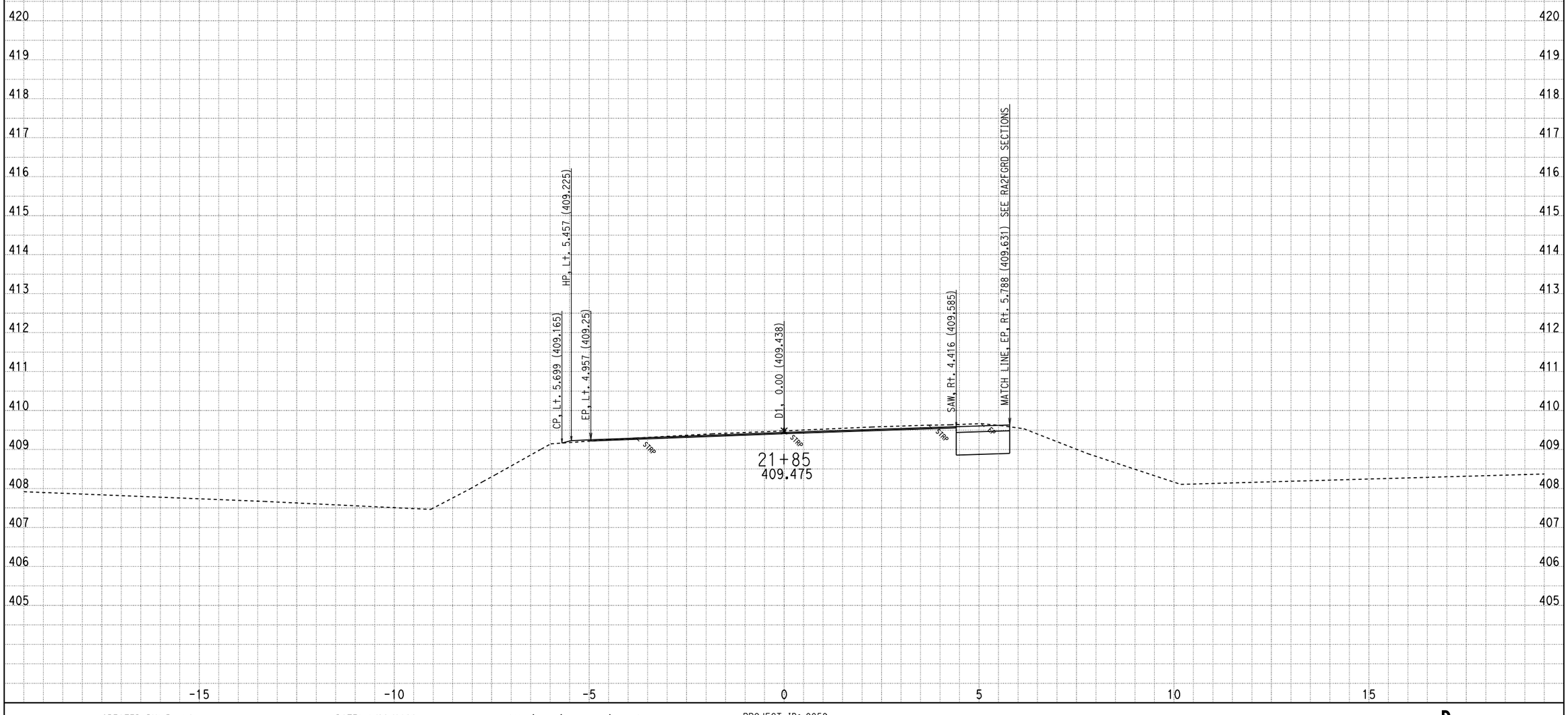

CREATED BY: Rushton | DATE: 4/11/2012 | All dimensions are in meters. | PROJECT ID: 0059 | CONTRACT: 01-262004 | Scale Ratio: 1:50 Horiz. 1:50 Vert.

KC Project: 0059 | File: P:\proj\01\26200\design\pse\designs\dtm\0059\Roundabout\D1\d1fin.ear | DIST/CO/RTE/KP: 01/Men/101/R69.4/R78.9

D
CROSS SECTIONS
SHEET 4 OF 23

FOR EARTHWORK DEVELOPMENT ONLY

NOTES:

1. *Italic text indicates information copied from the Slope Stake Notes.*
2. In addition to the match sections, see the Construction Details.

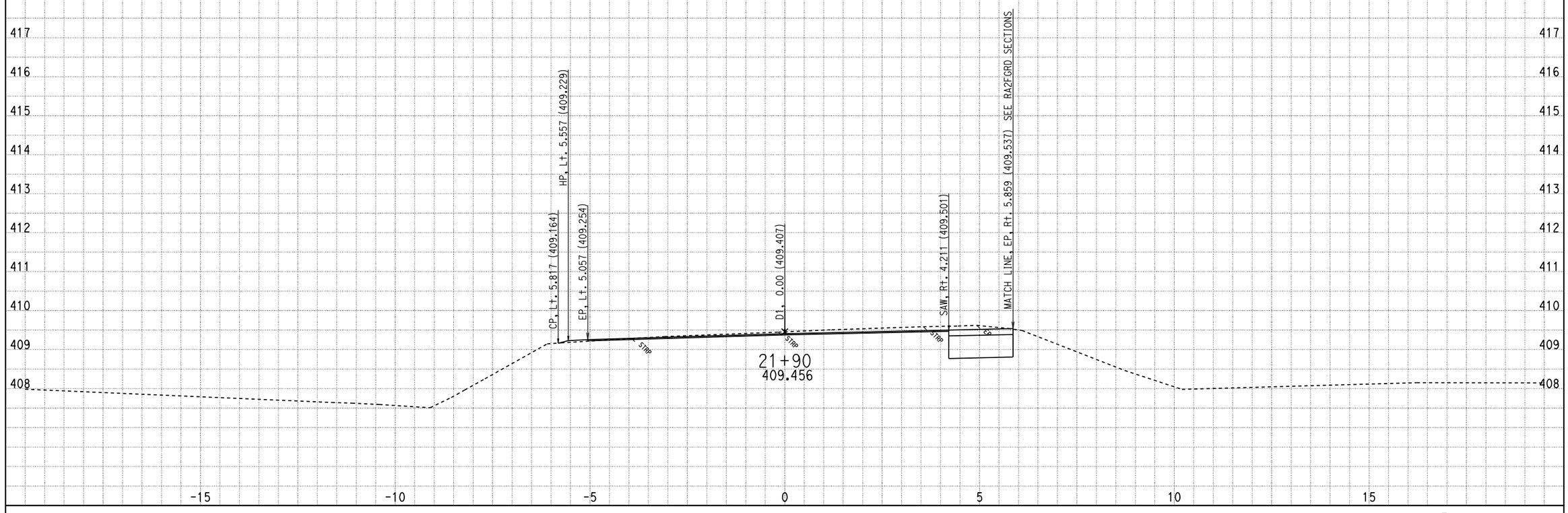

CREATED BY: Rushton | DATE: 4/11/2012 | All dimensions are in meters. | PROJECT ID: 0059 | CONTRACT: 01-262004 | Scale Ratio: 1:50 Horiz. 1:50 Vert.

KC Project: 0059 | File: P:\proj\01\26200\design\pse\designs\dtm\0059\Roundabout\D1\d1fin.ear | DIST/CO/RTE/KP: 01/Men/101/R69.4/R78.9

D
CROSS SECTIONS
SHEET 5 OF 23

FOR EARTHWORK DEVELOPMENT ONLY

NOTES:

1. *Italic text indicates information copied from the Slope Stake Notes.*
2. In addition to the match sections, see the Construction Details.

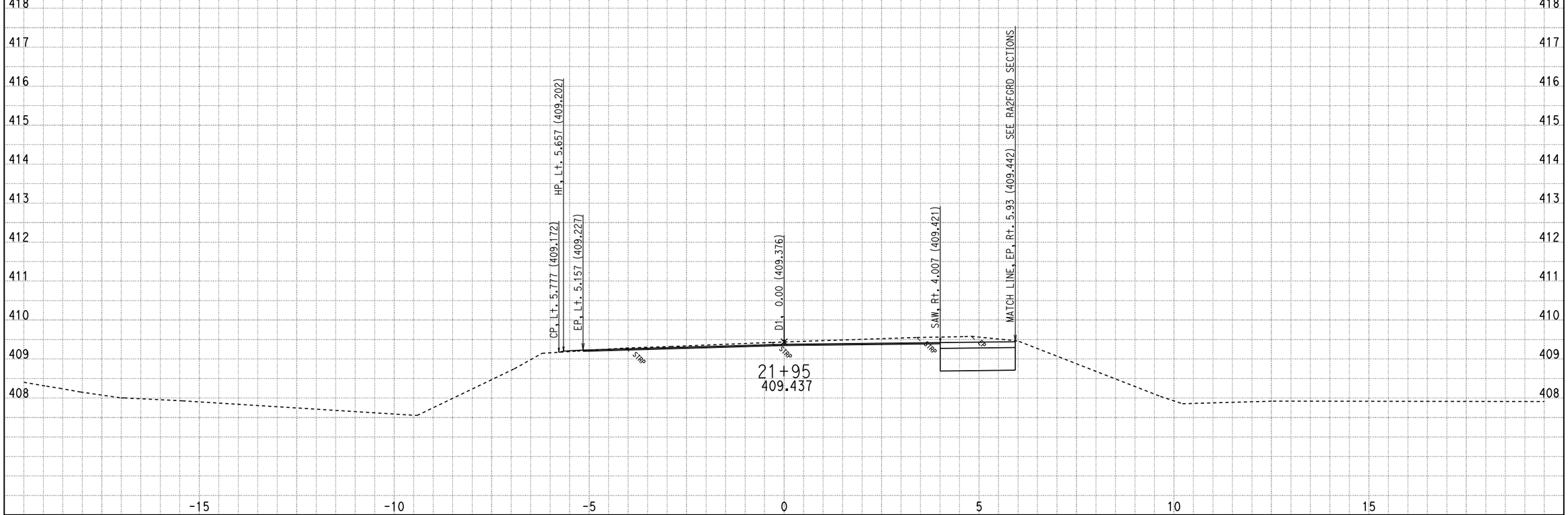

CREATED BY: Rushton
DATE: 4/11/2012
All dimensions are in meters.
PROJECT ID: 0059
CONTRACT: 01-262004
Scale Ratio: 1:50 Horiz. 1:50 Vert.
KC Project: 0059
File: P:\proj\01\26200\design\pse\designs\dtm\0059\Roundabout\D1\d1fin.ear
DIST/CO/RTE/KP: 01/Men/101/R69.4/R78.9

D
CROSS SECTIONS
SHEET 6 OF 23

FOR EARTHWORK DEVELOPMENT ONLY

NOTES:

1. *Italic text indicates information copied from the Slope Stake Notes.*
2. In addition to the match sections, see the Construction Details.

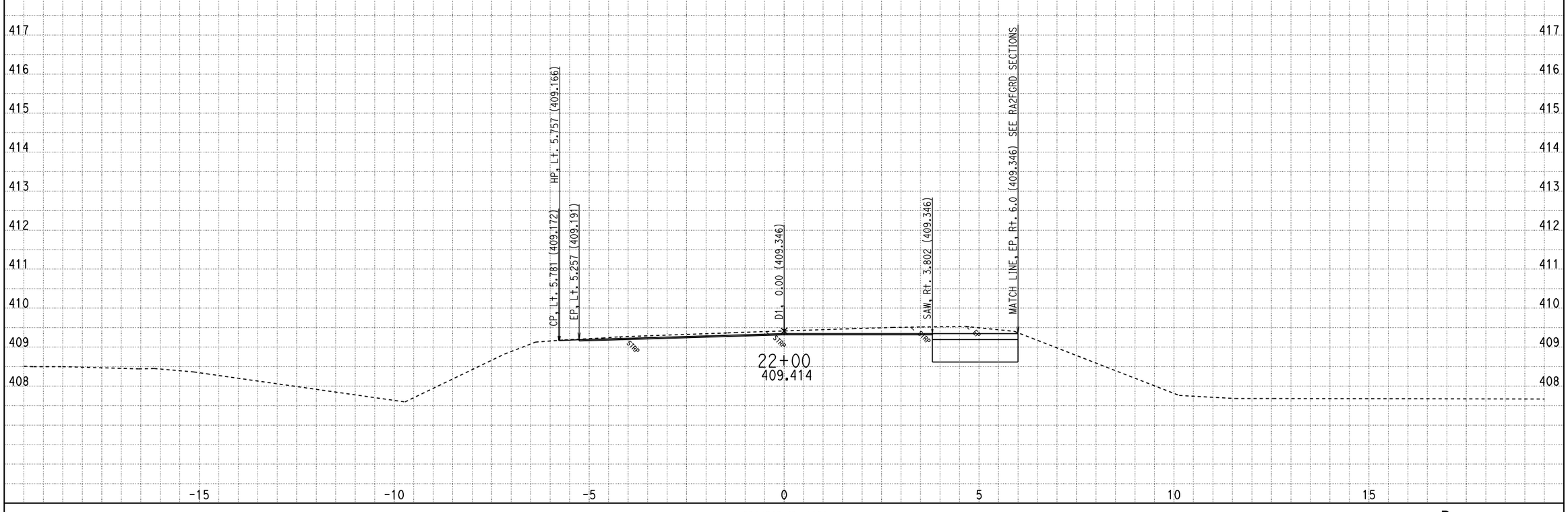

CREATED BY: Rushton DATE: 4/11/2012 All dimensions are in meters. PROJECT ID: 0059

CONTRACT: 01-262004

KC Project: 0059 File: P:\proj\01\26200\design\pse\designs\dtm\0059\Roundabout\D1\d1fin.ear DIST/CO/RTE/KP: 01/Men/101/R69.4/R78.9

Scale Ratio: 1:50 Horiz. 1:50 Vert.

D
CROSS SECTIONS
SHEET 7 OF 23

FOR EARTHWORK DEVELOPMENT ONLY

NOTES:

1. *Italic text indicates information copied from the Slope Stake Notes.*
2. In addition to the match sections, see the Construction Details.

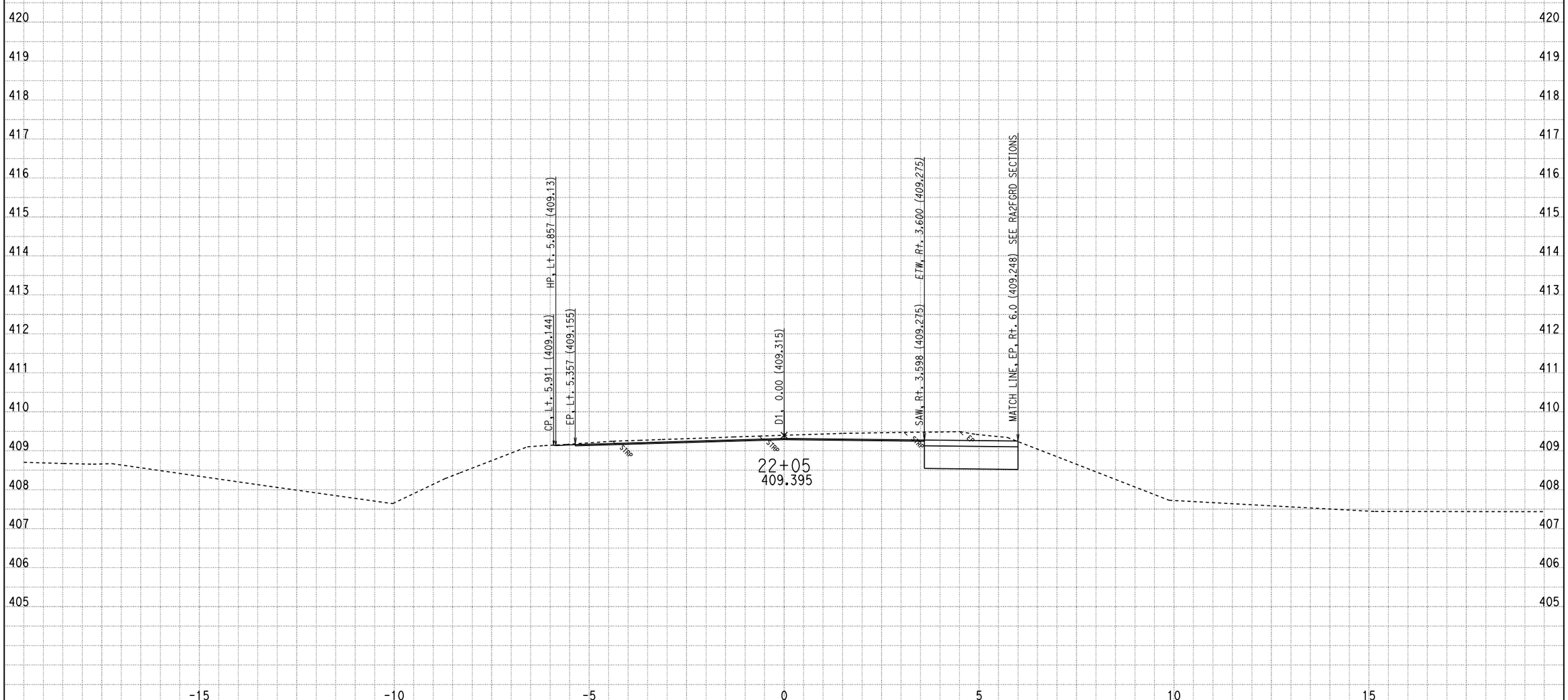

CREATED BY: Rushton DATE: 4/11/2012 All dimensions are in meters. PROJECT ID: 0059

CONTRACT: 01-262004

KC Project: 0059 File: P:\proj\01\26200\design\pse\designs\dtm\0059\Roundabout\D1\d1fin.ear DIST/CO/RTE/KP: 01/Men/101/R69.4/R78.9

Scale Ratio: 1:50 Horiz. 1:50 Vert.

D
CROSS SECTIONS

FOR EARTHWORK DEVELOPMENT ONLY

NOTES:

1. *Italic text indicates information copied from the Slope Stake Notes.*
2. In addition to the match sections, see the Construction Details.

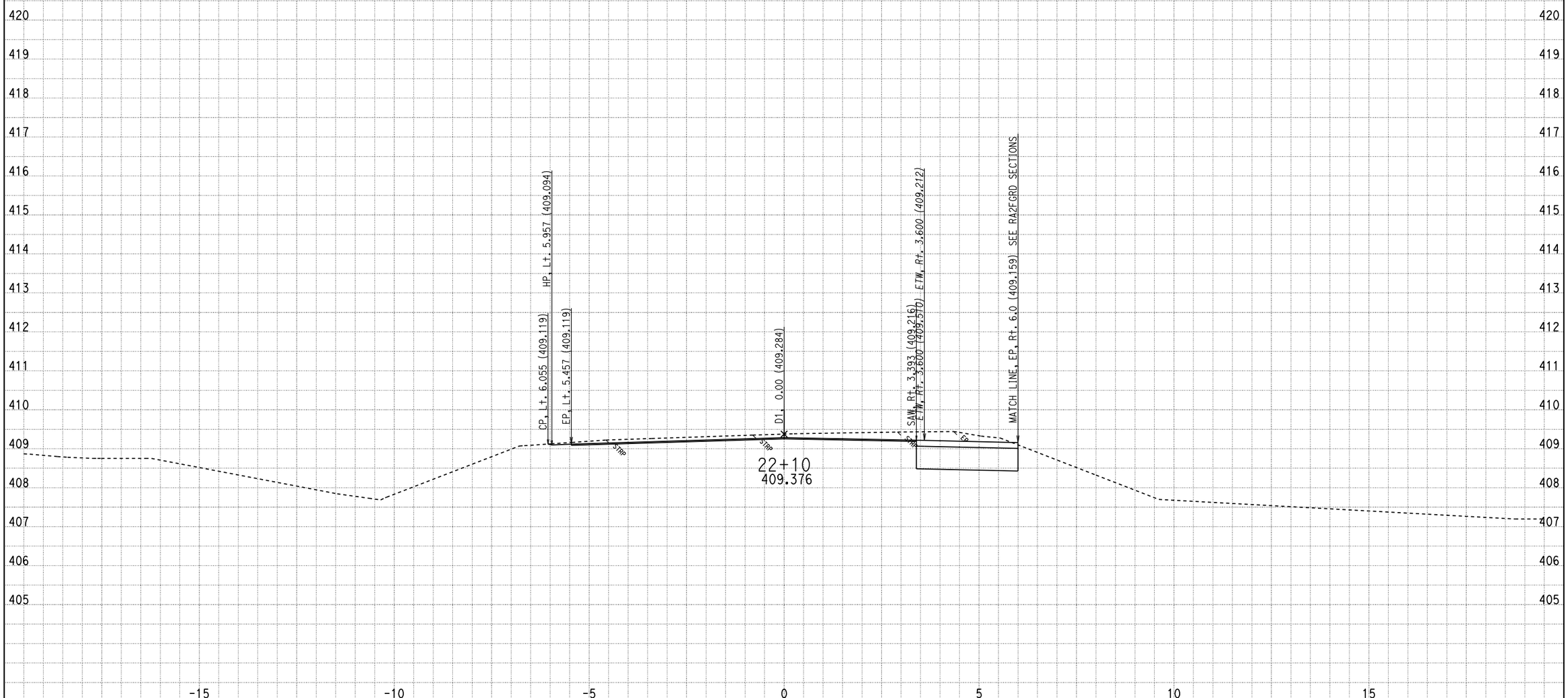

CREATED BY: Rushton DATE: 4/11/2012 All dimensions are in meters. PROJECT ID: 0059

CONTRACT: 01-262004

KC Project: 0059 File: P:\proj\01\26200\design\pse\designs\dtm\0059\Roundabout\D1\d1fin.ear DIST/CO/RTE/KP: 01/Men/101/R69.4/R78.9

Scale Ratio: 1:50 Horiz. 1:50 Vert.

D
CROSS SECTIONS

FOR EARTHWORK DEVELOPMENT ONLY

NOTES:

1. *Italic text indicates information copied from the Slope Stake Notes.*
2. In addition to the match sections, see the Construction Details.

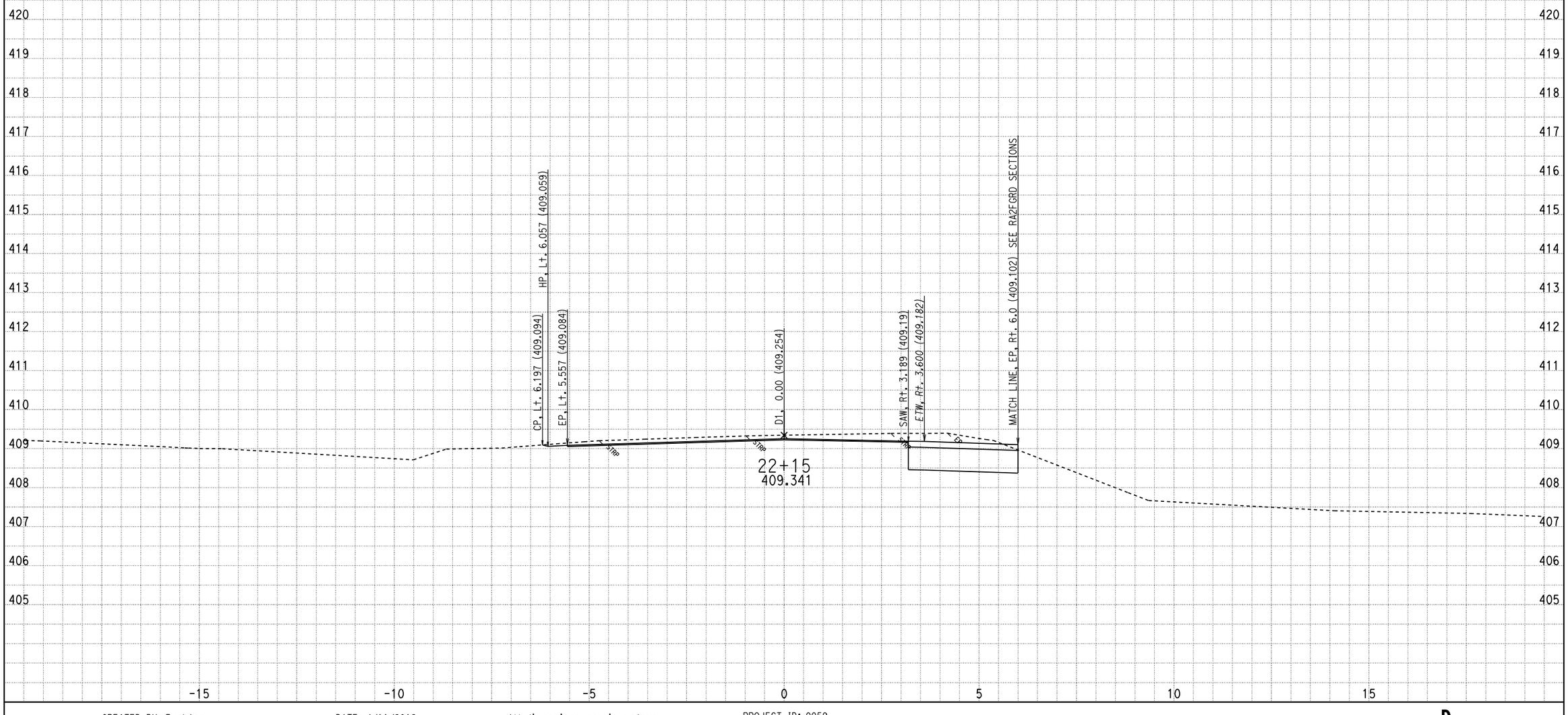

CREATED BY: Rushton | DATE: 4/11/2012 | All dimensions are in meters. | PROJECT ID: 0059 | CONTRACT: 01-262004 | Scale Ratio: 1:50 Horiz. 1:50 Vert.

KC Project: 0059 | File: P:\proj\01\26200\design\pse\designs\dtm\0059\Roundabout\D1\d1fin.ear | DIST/CO/RTE/KP: 01/Men/101/R69.4/R78.9

D
CROSS SECTIONS
SHEET 10 OF 23

FOR EARTHWORK DEVELOPMENT ONLY

NOTES:

1. *Italic text indicates information copied from the Slope Stake Notes.*
2. In addition to the match sections, see the Construction Details.

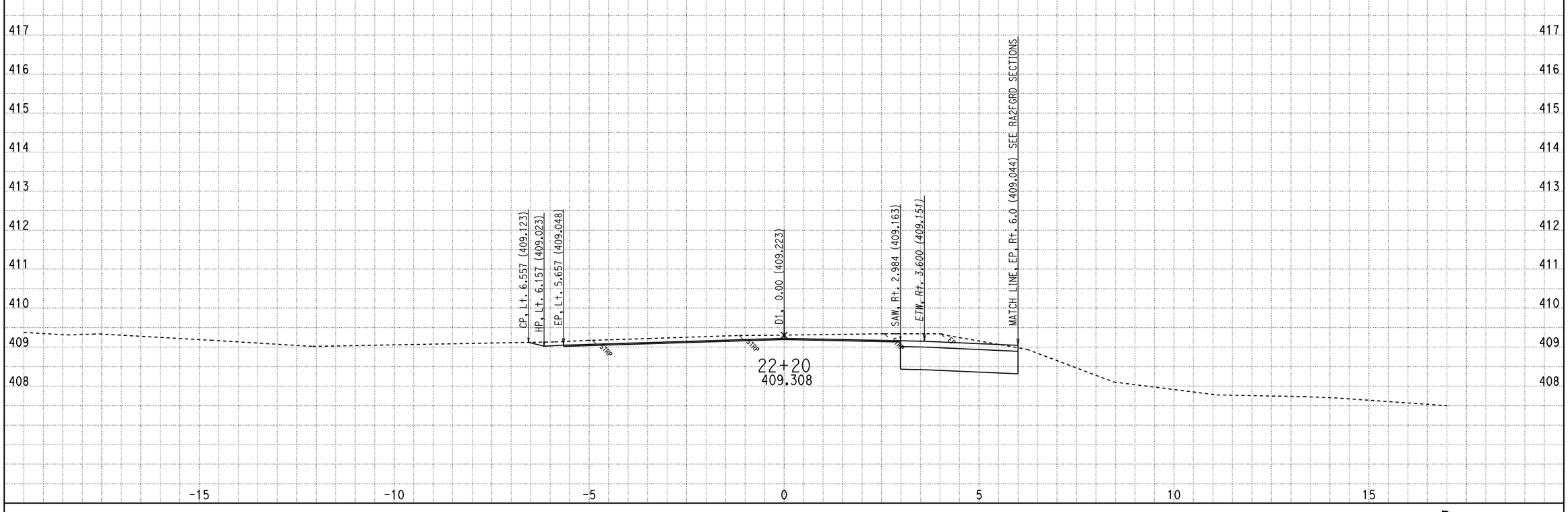

CREATED BY: Rushton DATE: 4/11/2012 All dimensions are in meters. PROJECT ID: 0059

CONTRACT: 01-262004

KC Project: 0059 File: P:\proj\01\26200\design\pse\designs\dtm\0059\Roundabout\D1\d1fin.ear

DIST/CO/RTE/KP: 01/Men/101/R69.4/R78.9

Scale Ratio: 1:50 Horiz. 1:50 Vert.

D
CROSS SECTIONS

FOR EARTHWORK DEVELOPMENT ONLY

NOTES:

1. *Italic text indicates information copied from the Slope Stake Notes.*
2. In addition to the match sections, see the Construction Details.

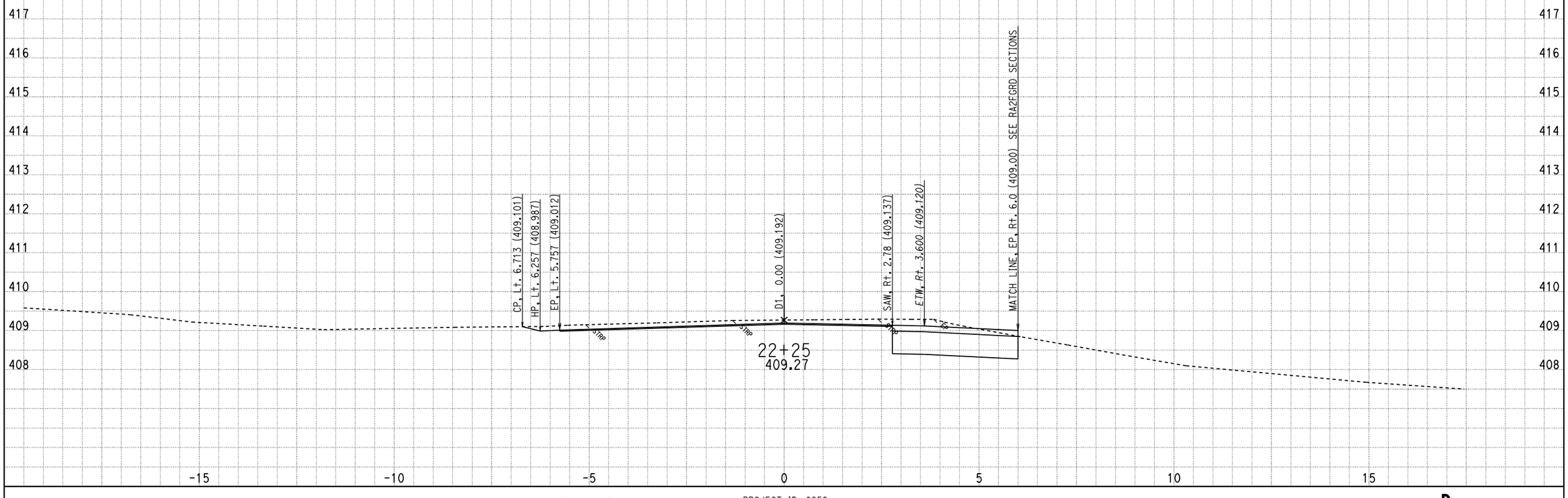

CREATED BY: Rushton | DATE: 4/11/2012 | All dimensions are in meters. | PROJECT ID: 0059 | CONTRACT: 01-262004 | Scale Ratio: 1:50 Horiz. 1:50 Vert.

KC Project: 0059 | File: P:\proj\01\26200\design\pse\designs\dtm\0059\Roundabout\D1\d1fin.ear | DIST/CO/RTE/KP: 01/Men/101/R69.4/R78.9

D
CROSS SECTIONS
SHEET 12 OF 23

FOR EARTHWORK DEVELOPMENT ONLY

NOTES:

1. *Italic text indicates information copied from the Slope Stake Notes.*
2. In addition to the match sections, see the Construction Details.

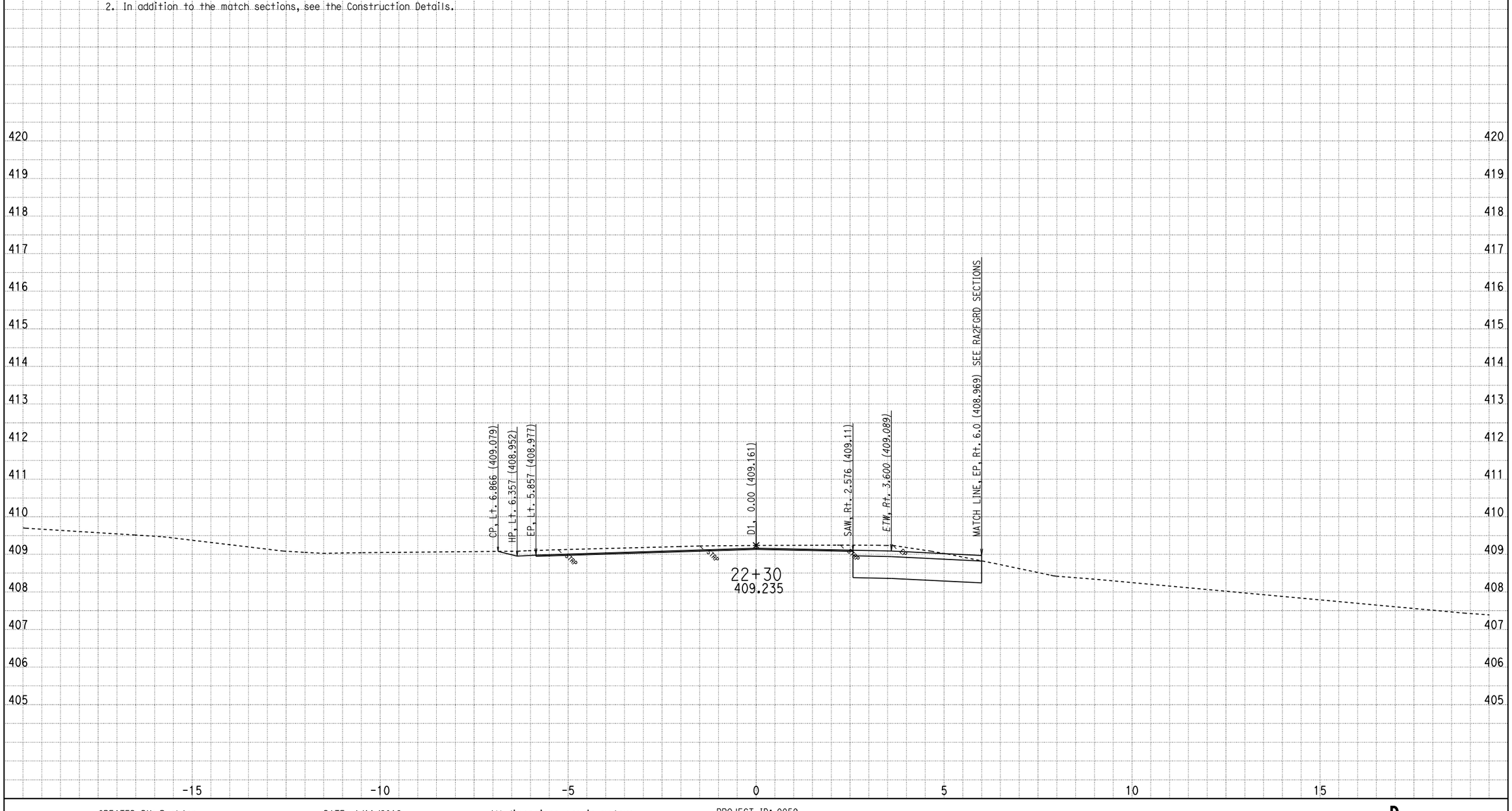

CREATED BY: Rushton | DATE: 4/11/2012 | All dimensions are in meters. | PROJECT ID: 0059 | CONTRACT: 01-262004 | Scale Ratio: 1:50 Horiz. 1:50 Vert.

KC Project: 0059 | File: P:\proj\01\26200\design\pse\designs\dtm\0059\Roundabout\D1\d1fin.ear | DIST/CO/RTE/KP: 01/Men/101/R69.4/R78.9

D
CROSS SECTIONS
SHEET 13 OF 23

FOR EARTHWORK DEVELOPMENT ONLY

NOTES:

1. *Italic text indicates information copied from the Slope Stake Notes.*
2. In addition to the match sections, see the Construction Details.

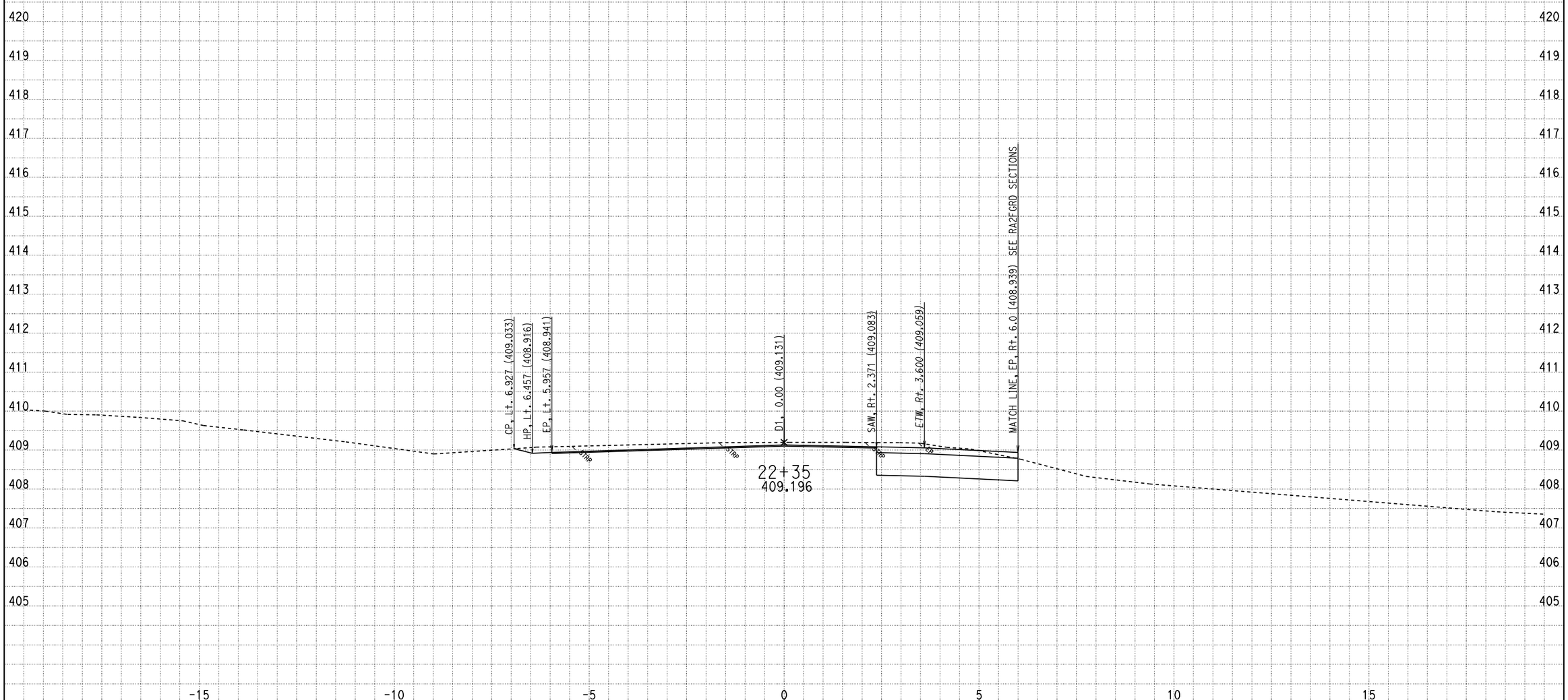

CREATED BY: Rushton | DATE: 4/11/2012 | All dimensions are in meters. | PROJECT ID: 0059 | CONTRACT: 01-262004

KC Project: 0059 | File: P:\proj\01\26200\design\pse\designs\dtm\0059\Roundabout\D1\d1fin.ear | DIST/CO/RTE/KP: 01/Men/101/R69.4/R78.9

Scale Ratio: 1:50 Horiz. 1:50 Vert.

D
CROSS SECTIONS
SHEET 14 OF 23

FOR EARTHWORK DEVELOPMENT ONLY

NOTES:

1. *Italic text indicates information copied from the Slope Stake Notes.*
2. In addition to the match sections, see the Construction Details.

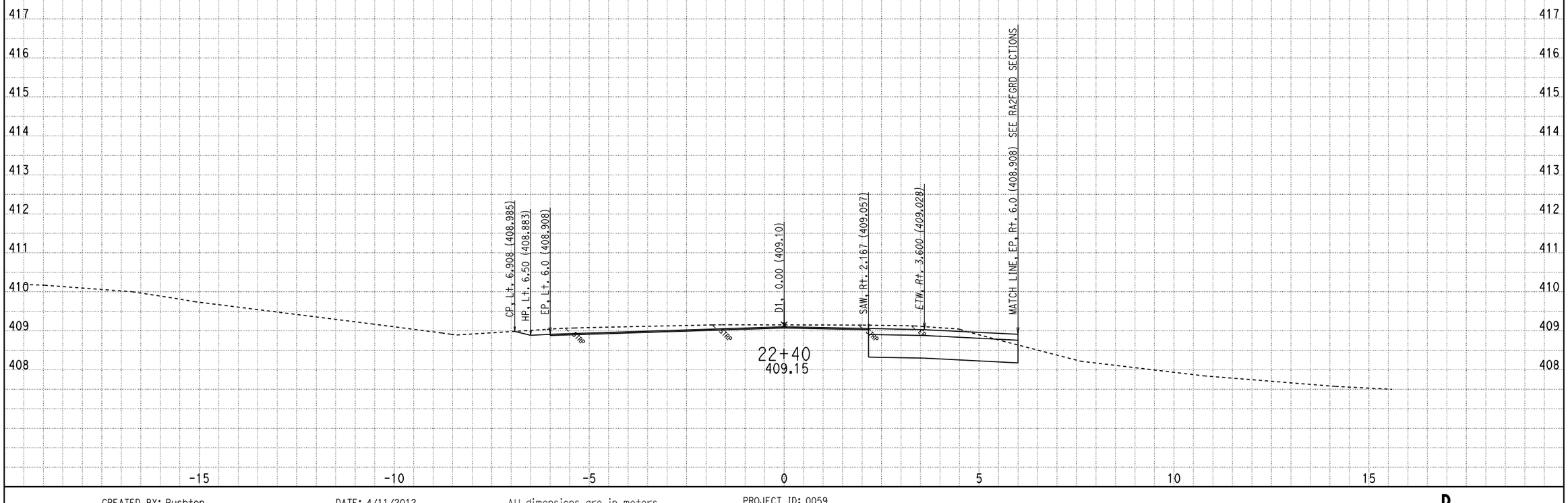

CREATED BY: Rushton | DATE: 4/11/2012 | All dimensions are in meters. | PROJECT ID: 0059 | CONTRACT: 01-262004 | Scale Ratio: 1:50 Horiz. 1:50 Vert.

KC Project: 0059 | File: P:\proj\01\26200\design\pse\designs\dtm\0059\Roundabout\D1\d1fin.ear | DIST/CO/RTE/KP: 01/Men/101/R69.4/R78.9

D
CROSS SECTIONS
SHEET 15 OF 23

FOR EARTHWORK DEVELOPMENT ONLY

NOTES:

1. *Italic text indicates information copied from the Slope Stake Notes.*
2. In addition to the match sections, see the Construction Details.

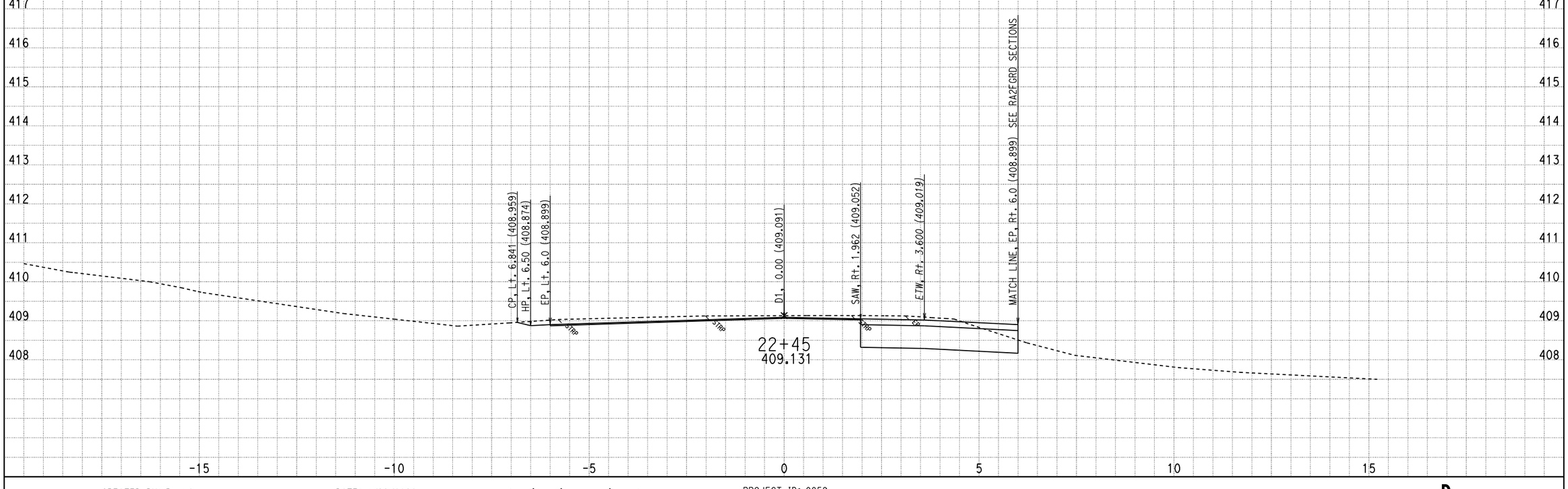

CREATED BY: Rushton | DATE: 4/11/2012 | All dimensions are in meters. | PROJECT ID: 0059 | CONTRACT: 01-262004 | Scale Ratio: 1:50 Horiz. 1:50 Vert.

KC Project: 0059 | File: P:\proj\01\26200\design\pse\designs\dtm\0059\Roundabout\D1\d1fin.ear | DIST/CO/RTE/KP: 01/Men/101/R69.4/R78.9

D
CROSS SECTIONS
SHEET 16 OF 23

FOR EARTHWORK DEVELOPMENT ONLY

NOTES:

1. *Italic text indicates information copied from the Slope Stake Notes.*
2. In addition to the match sections, see the Construction Details.

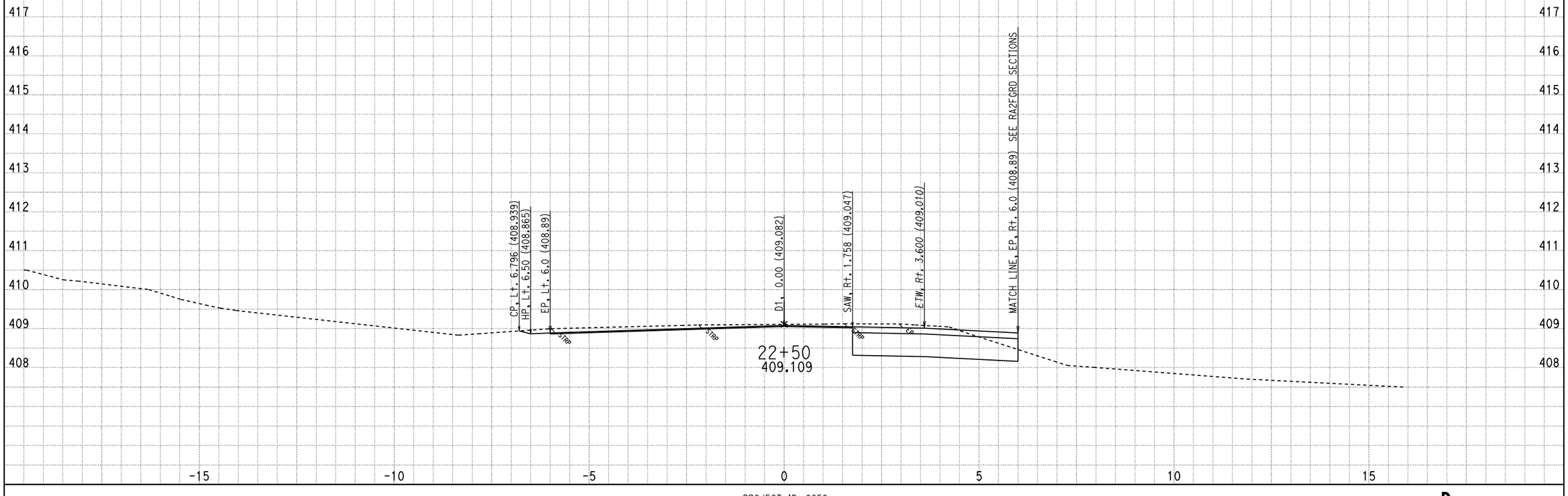

CREATED BY: Rushton | DATE: 4/11/2012 | All dimensions are in meters. | PROJECT ID: 0059 | CONTRACT: 01-262004 | Scale Ratio: 1:50 Horiz. 1:50 Vert.

KC Project: 0059 | File: P:\proj\01\26200\design\pse\designs\dtm\0059\Roundabout\D1\d1fin.ear | DIST/CO/RTE/KP: 01/Men/101/R69.4/R78.9

D
CROSS SECTIONS
SHEET 17 OF 23

FOR EARTHWORK DEVELOPMENT ONLY

NOTES:

1. *Italic text indicates information copied from the Slope Stake Notes.*
2. In addition to the match sections, see the Construction Details.

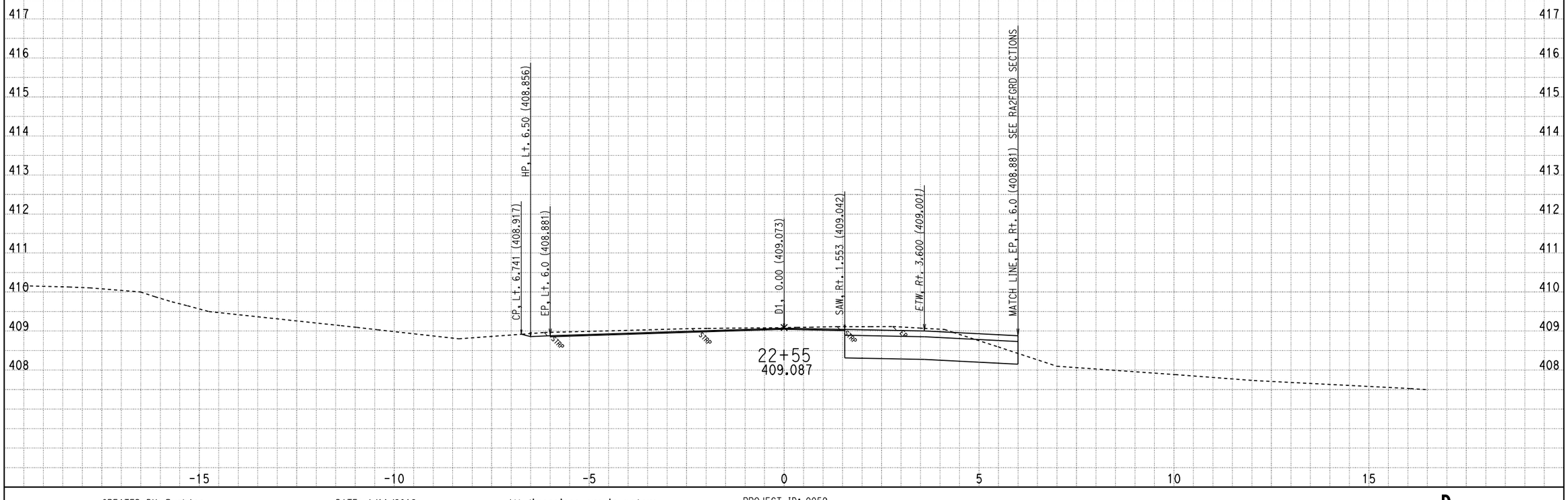

CREATED BY: Rushton | DATE: 4/11/2012 | All dimensions are in meters. | PROJECT ID: 0059 | CONTRACT: 01-262004 | Scale Ratio: 1:50 Horiz. 1:50 Vert.

KC Project: 0059 | File: P:\proj\01\26200\design\pse\designs\dtm\0059\Roundabout\D1\d1fin.ear | DIST/CO/RTE/KP: 01/Men/101/R69.4/R78.9

D
CROSS SECTIONS
SHEET 18 OF 23

FOR EARTHWORK DEVELOPMENT ONLY

NOTES:

1. *Italic text indicates information copied from the Slope Stake Notes.*
2. In addition to the match sections, see the Construction Details.

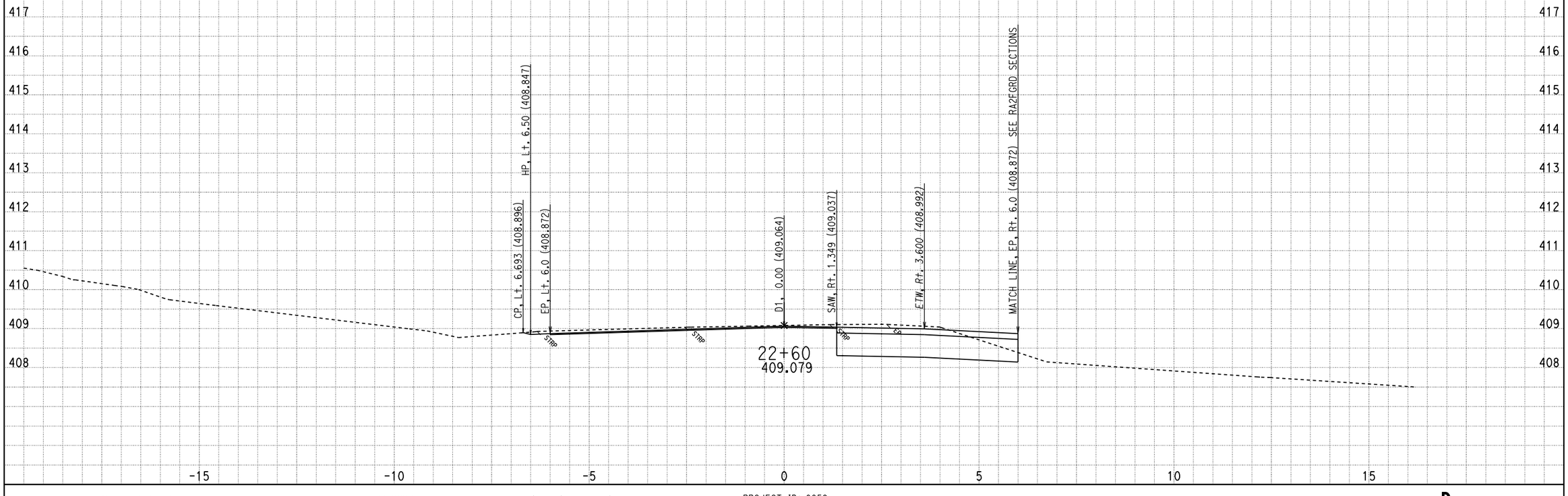

CREATED BY: Rushton | DATE: 4/11/2012 | All dimensions are in meters. | PROJECT ID: 0059 | CONTRACT: 01-262004 | Scale Ratio: 1:50 Horiz. 1:50 Vert.

KC Project: 0059 | File: P:\proj\01\26200\design\pse\designs\dtm\0059\Roundabout\D1\d1fin.ear | DIST/CO/RTE/KP: 01/Men/101/R69.4/R78.9

D
CROSS SECTIONS
SHEET 19 OF 23

FOR EARTHWORK DEVELOPMENT ONLY

NOTES:

1. *Italic text indicates information copied from the Slope Stake Notes.*
2. In addition to the match sections, see the Construction Details.

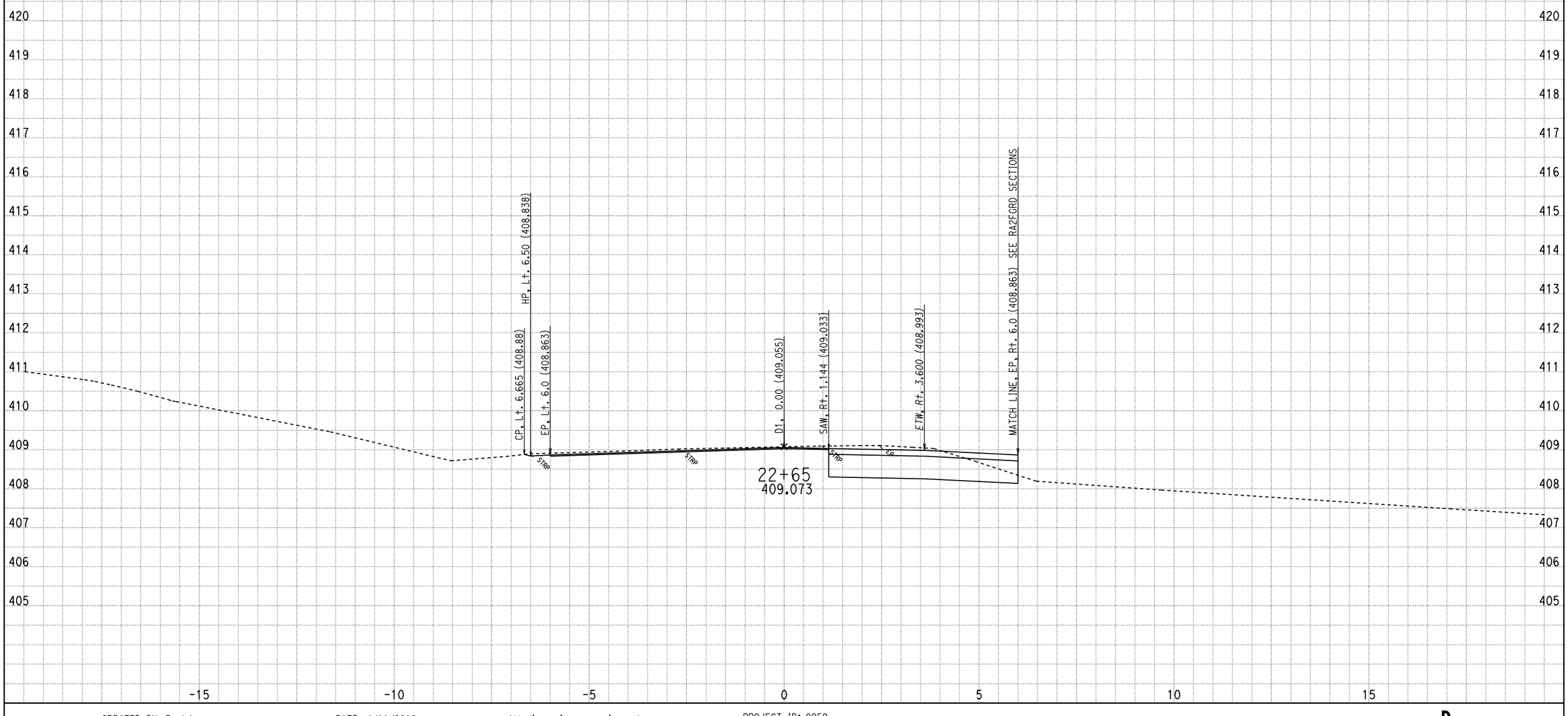

CREATED BY: Rushton | DATE: 4/11/2012 | All dimensions are in meters. | PROJECT ID: 0059 | CONTRACT: 01-262004 | Scale Ratio: 1:50 Horiz. 1:50 Vert.

KC Project: 0059 | File: P:\proj\01\26200\design\pse\designs\dtm\0059\Roundabout\D1\d1fin.ear | DIST/CO/RTE/KP: 01/Men/101/R69.4/R78.9

D
CROSS SECTIONS
SHEET 20 OF 23

FOR EARTHWORK DEVELOPMENT ONLY

NOTES:

1. *Italic text indicates information copied from the Slope Stake Notes.*
2. In addition to the match sections, see the Construction Details.

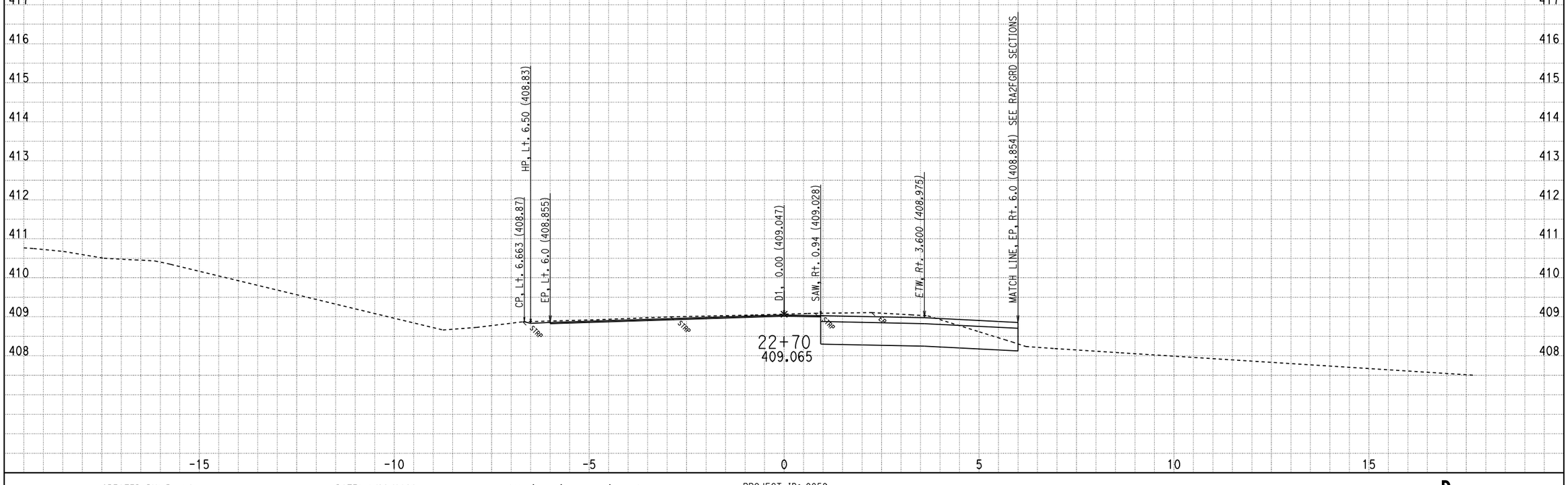

CREATED BY: Rushton | DATE: 4/11/2012 | All dimensions are in meters. | PROJECT ID: 0059 | CONTRACT: 01-262004 | Scale Ratio: 1:50 Horiz. 1:50 Vert.

KC Project: 0059 | File: P:\proj\01\26200\design\pse\designs\dtm\0059\Roundabout\D1\d1fin.ear | DIST/CO/RTE/KP: 01/Men/101/R69.4/R78.9

D
CROSS SECTIONS
SHEET 21 OF 23

FOR EARTHWORK DEVELOPMENT ONLY

NOTES:

1. *Italic text indicates information copied from the Slope Stake Notes.*
2. In addition to the match sections, see the Construction Details.

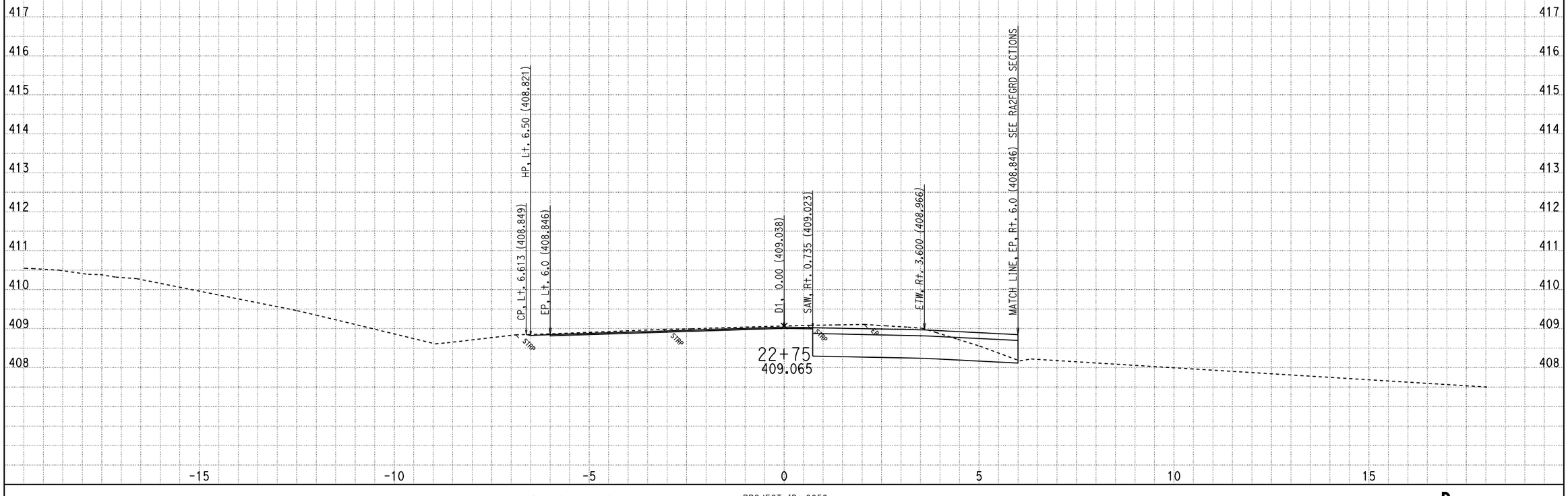

CREATED BY: Rushton | DATE: 4/11/2012 | All dimensions are in meters. | PROJECT ID: 0059 | CONTRACT: 01-262004 | Scale Ratio: 1:50 Horiz. 1:50 Vert.

KC Project: 0059 | File: P:\proj\01\26200\design\pse\designs\dtm\0059\Roundabout\D1\d1fin.ear | DIST/CO/RTE/KP: 01/Men/101/R69.4/R78.9

D
CROSS SECTIONS
SHEET 22 OF 23

FOR EARTHWORK DEVELOPMENT ONLY

NOTES:

1. *Italic text indicates information copied from the Slope Stake Notes.*
2. In addition to the match sections, see the Construction Details.

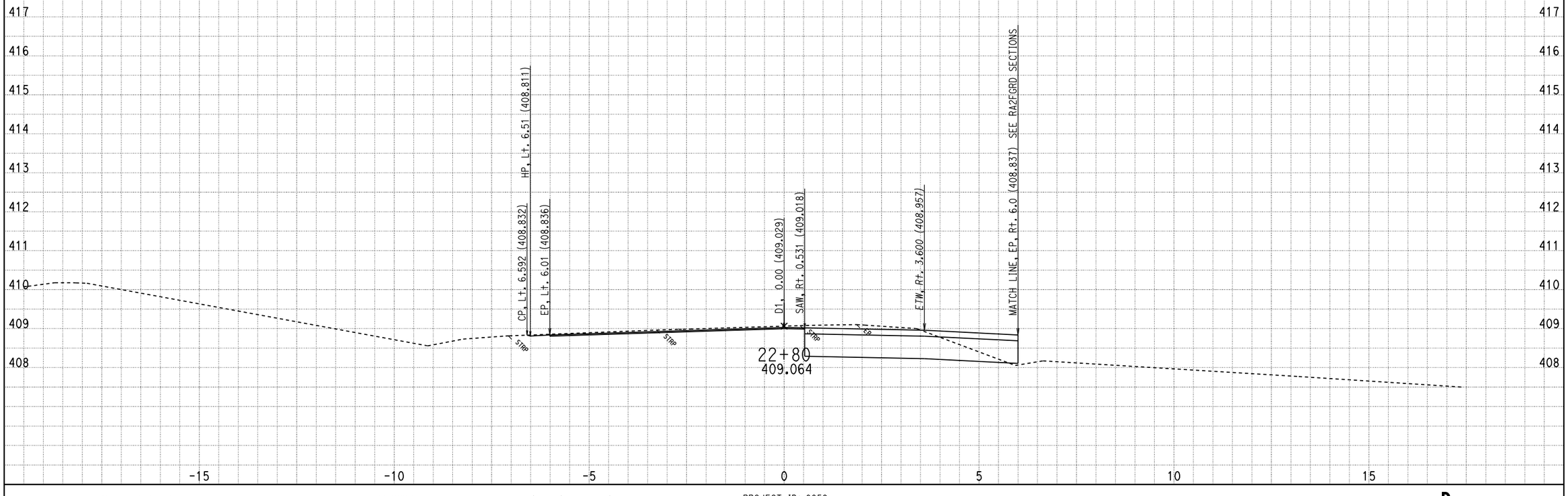

CREATED BY: Rushton | DATE: 4/11/2012 | All dimensions are in meters. | PROJECT ID: 0059 | CONTRACT: 01-262004 | Scale Ratio: 1:50 Horiz. 1:50 Vert.

KC Project: 0059 | File: P:\proj\01\26200\design\pse\designs\dtm\0059\Roundabout\D1\d1fin.ear | DIST/CO/RTE/KP: 01/Men/101/R69.4/R78.9

D
CROSS SECTIONS
SHEET 23 OF 23

FOR EARTHWORK DEVELOPMENT ONLY

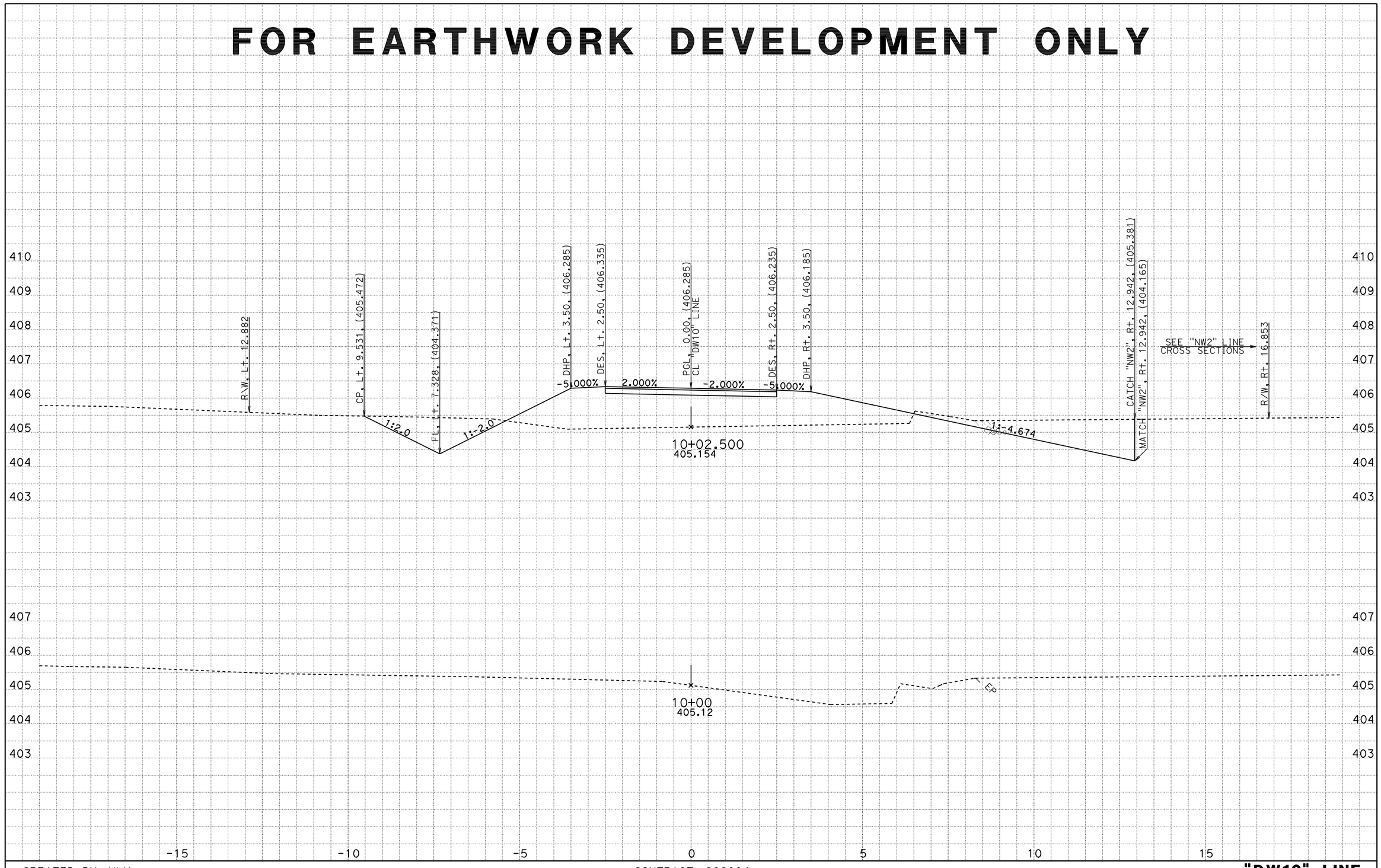

CREATED BY: VLM
DATE: 4/13/2012
KC Project: 0059
File: C:\proj\willits\DRWY*\FINAL\DW10_FG_2012.ear

CONTRACT: 262004
DIST/CO/RTE/KP: 01/MEN/101/KP R69.4 - KP R78.9
PROJECT ID: Willits Bypass

Scale Ratio: 1:50 Horiz.
1:50 Vert.
All Dimensions are Meters

"DW10" LINE CROSS SECTIONS
SHEET 1 OF 5

FOR EARTHWORK DEVELOPMENT ONLY

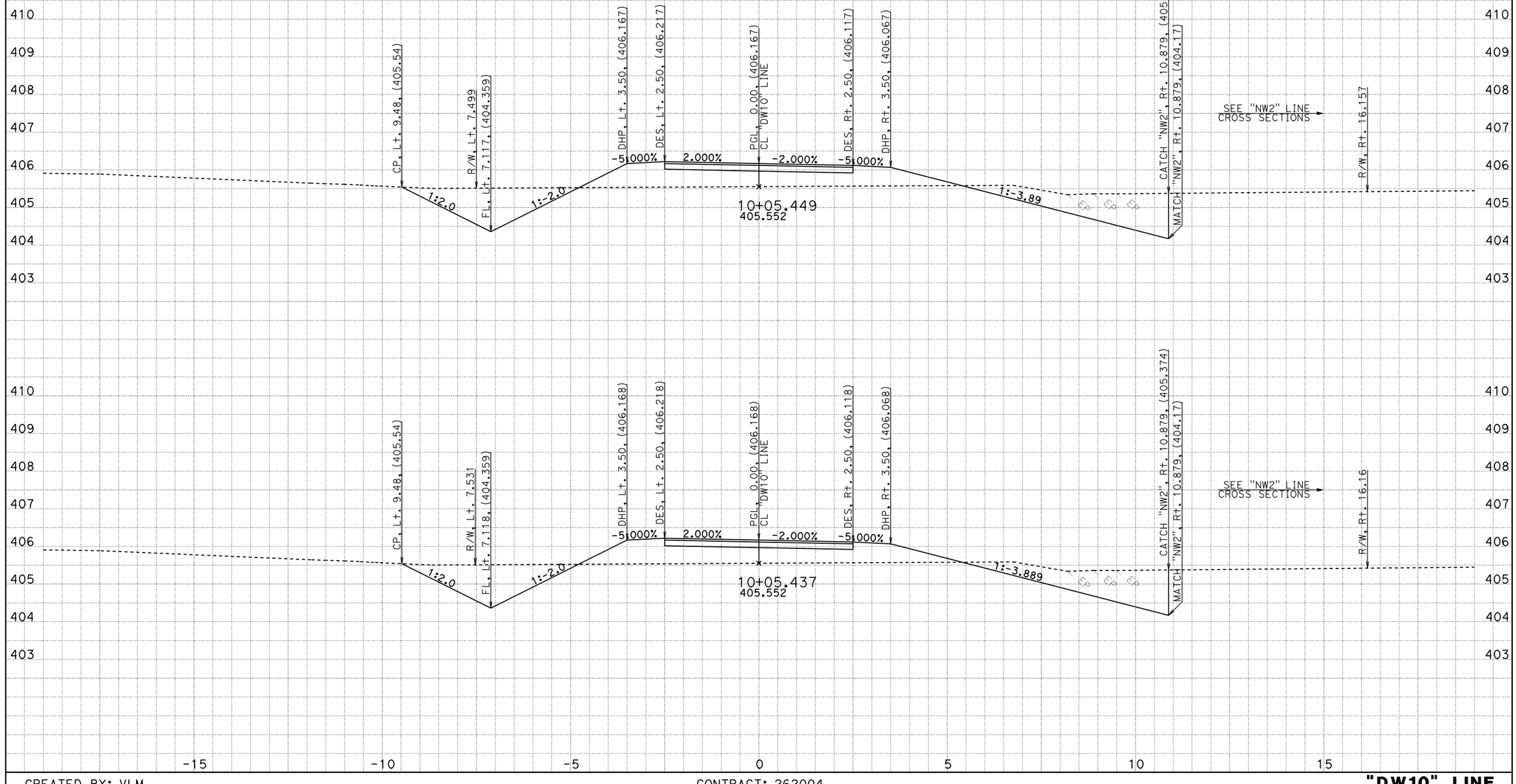

CREATED BY: VLM
DATE: 4/13/2012
KC Project: 0059
File: C:\proj\willits\DRWY*\FINAL\DW10_FG_2012.ear

CONTRACT: 262004
DIST/CO/RTE/KP: 01/MEN/101/KP R69.4 - KP R78.9
PROJECT ID: Willits Bypass

Scale Ratio: 1:50 Horiz.
1:50 Vert.
All Dimensions are Meters

"DW10" LINE CROSS SECTIONS

FOR EARTHWORK DEVELOPMENT ONLY

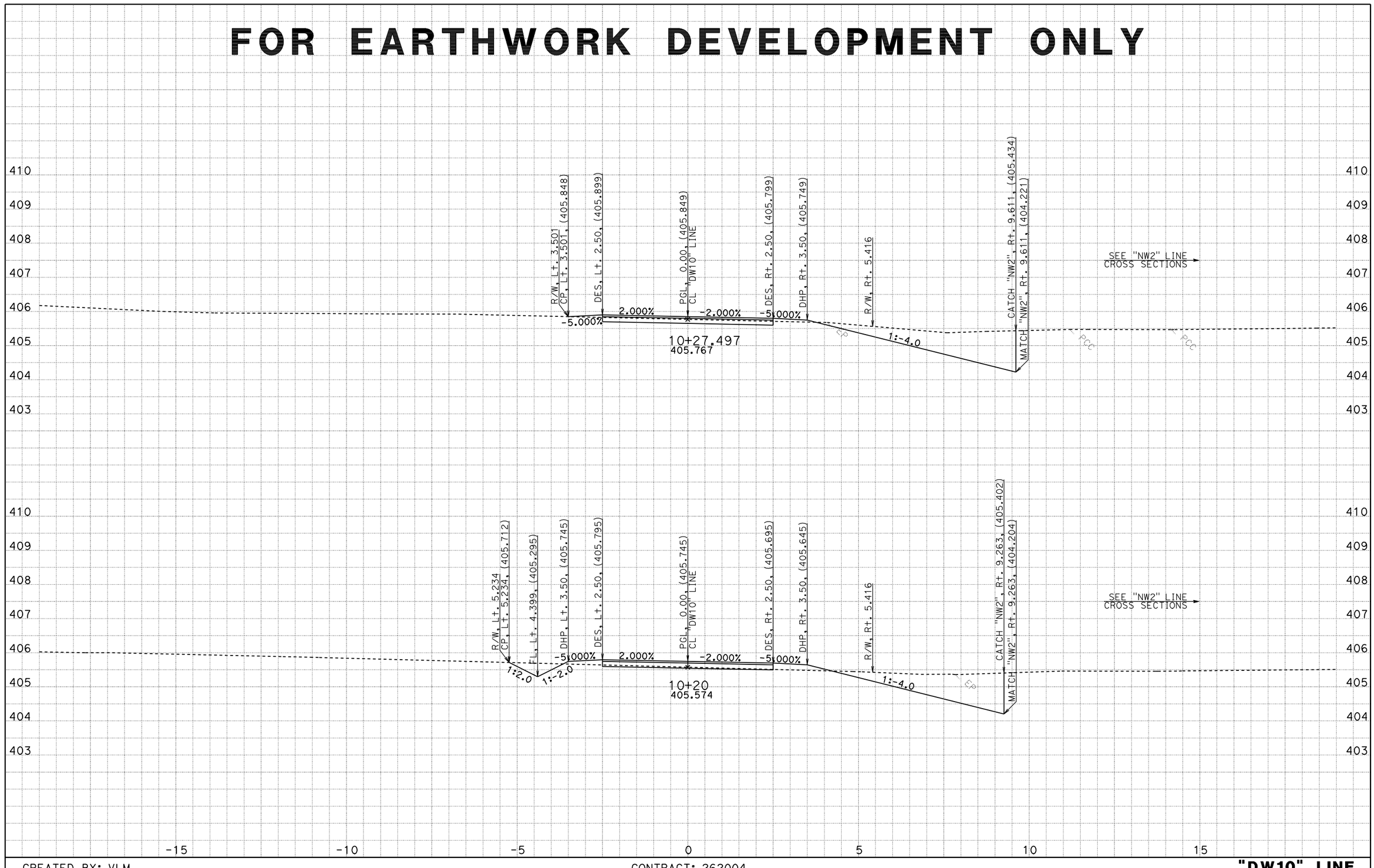

CREATED BY: VLM
DATE: 4/13/2012
KC Project: 0059

File: C:\proj\willits\DRWY*\FINAL\DW10_FG_2012.ear

CONTRACT: 262004
DIST/CO/RTE/KP: 01/MEN/101/KP R69.4 - KP R78.9
PROJECT ID: Willits Bypass

Scale Ratio: 1:50 Horiz.
1:50 Vert.

All Dimensions are Meters

"DW10" LINE CROSS SECTIONS

SHEET 3 OF 5

FOR EARTHWORK DEVELOPMENT ONLY

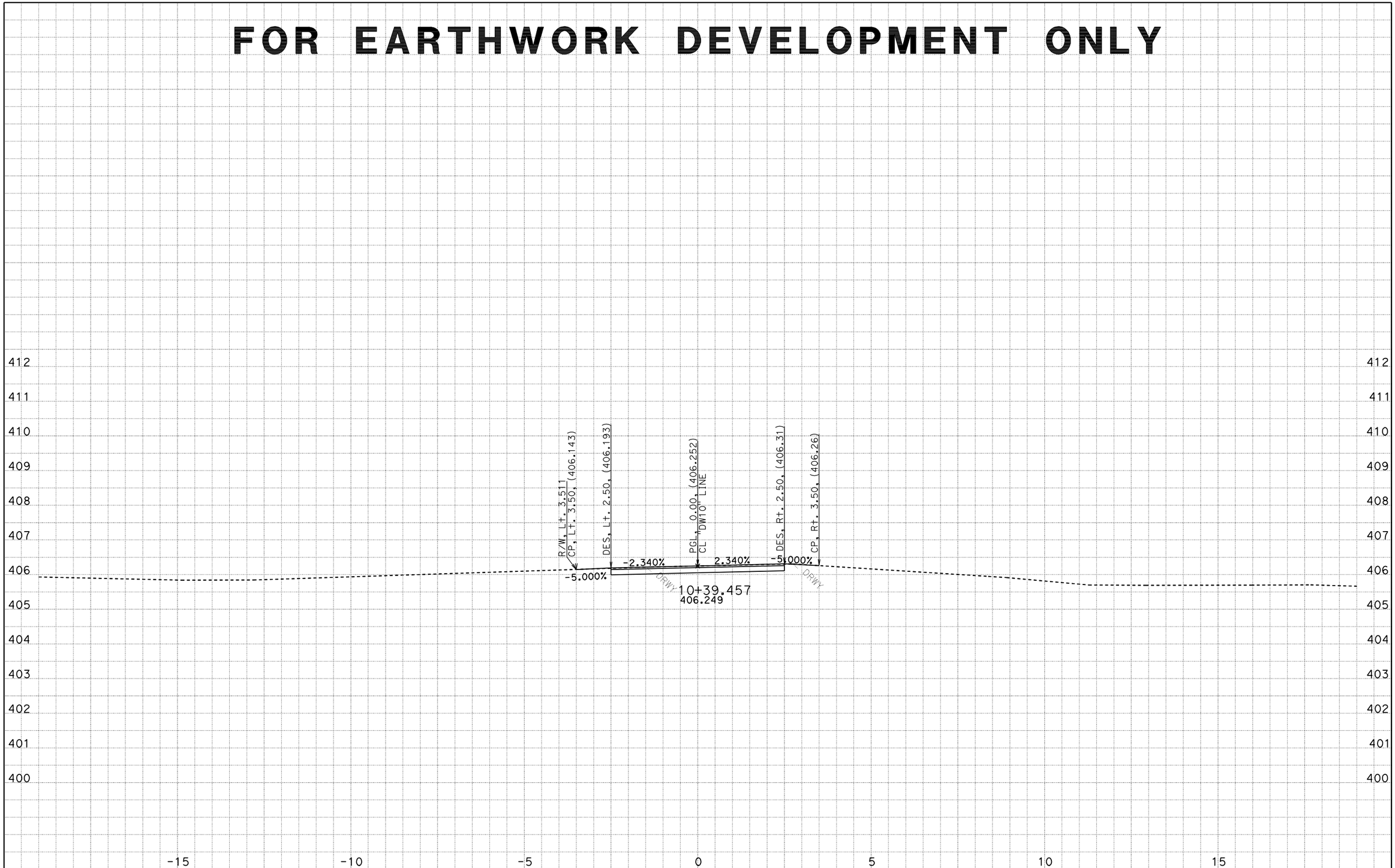

CREATED BY: VLM
DATE: 4/13/2012
KC Project: 0059
File: C:\proj\willits\DRWY*\FINAL\DW10_FG_2012.ear

CONTRACT: 262004
DIST/CO/RTE/KP: 01/MEN/101/KP R69.4 - KP R78.9
PROJECT ID: Willits Bypass

Scale Ratio: 1:50 Horiz.
1:50 Vert.
All Dimensions are Meters

"DW10" LINE CROSS SECTIONS
SHEET 4 OF 5

FOR EARTHWORK DEVELOPMENT ONLY

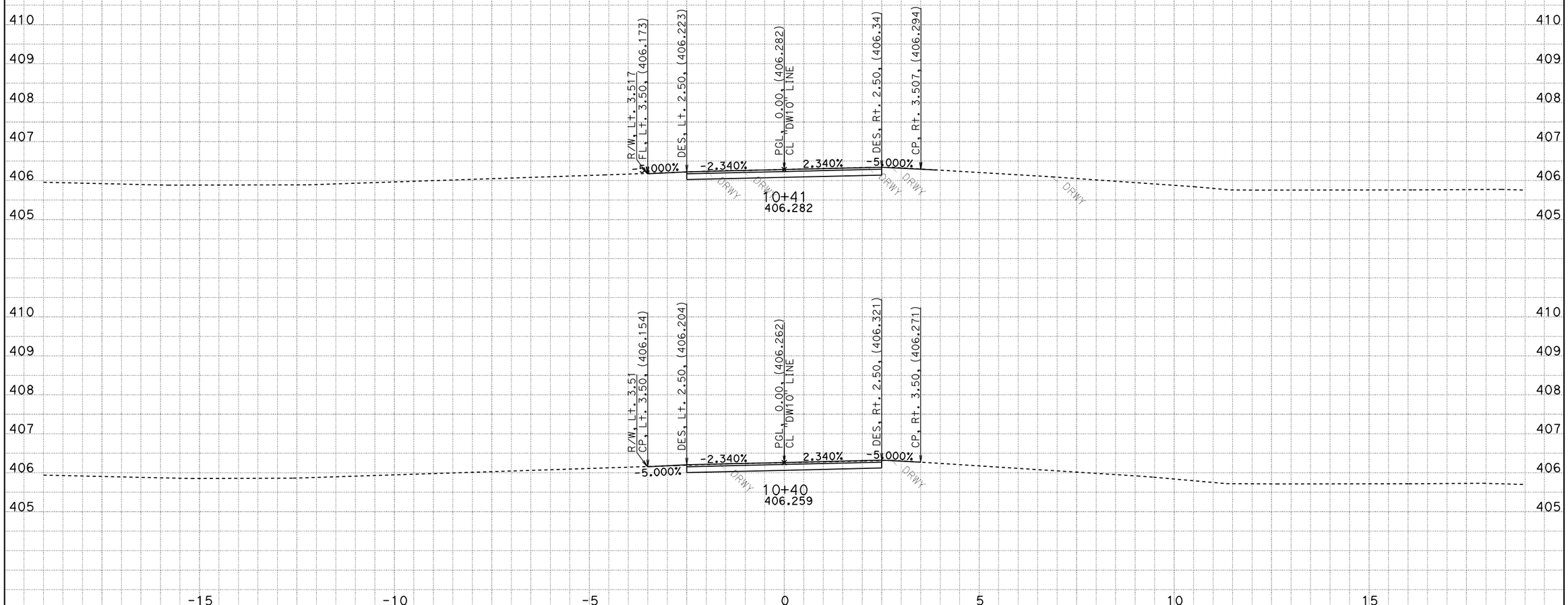

CREATED BY: VLM
DATE: 4/13/2012
KC Project: 0059
File: C:\proj\willits\DRWY*\FINAL\DW10_FG_2012.ear

CONTRACT: 262004
DIST/CO/RTE/KP: 01/MEN/101/KP R69.4 - KP R78.9
PROJECT ID: Willits Bypass

Scale Ratio: 1:50 Horiz.
1:50 Vert.
All Dimensions are Meters

"DW10" LINE CROSS SECTIONS
SHEET 5 OF 5

FOR EARTHWORK DEVELOPMENT ONLY

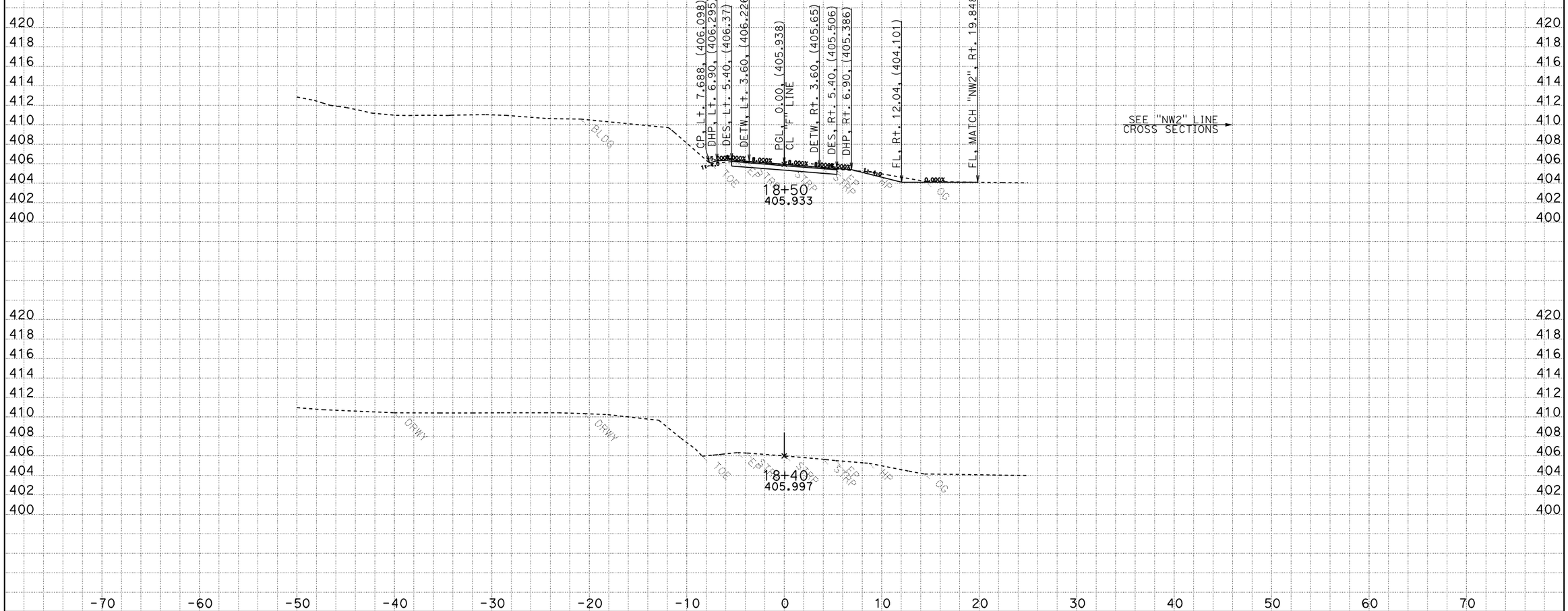

CREATED BY: VLM
DATE: 4/18/2012
KC Project: 0059
File: C:\proj\willits\F1\ditch\f1_2012_fg.ear

CONTRACT: 262004
DIST/CO/RTE/KP: 01/MEN/101/KP R69.4 - KP R78.9
PROJECT ID: Willits Bypass

Scale Ratio: 1:200 Horiz.
1:200 Vert.
All Dimensions are Meters

"F" LINE CROSS SECTIONS
SHEET 1 OF 13

FOR EARTHWORK DEVELOPMENT ONLY

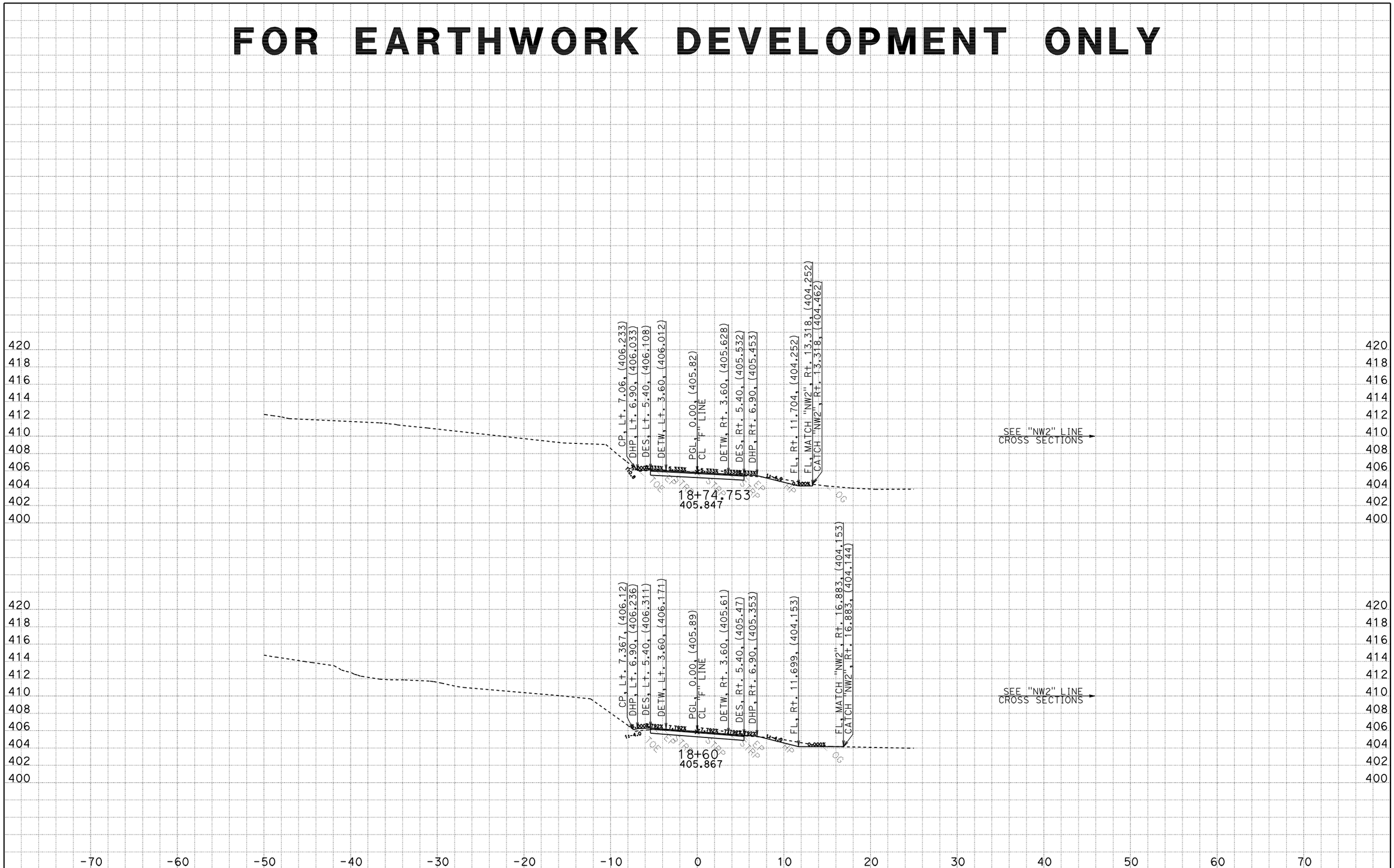

CREATED BY: VLM
DATE: 4/18/2012
KC Project: 0059
File: C:\proj\willits\F1\ditch\f1_2012_fg.ear

CONTRACT: 262004
DIST/CO/RTE/KP: 01/MEN/101/KP R69.4 - KP R78.9
PROJECT ID: Willits Bypass

Scale Ratio: 1:200 Horiz.
1:200 Vert.
All Dimensions are Meters

"F" LINE CROSS SECTIONS
SHEET 2 OF 13

FOR EARTHWORK DEVELOPMENT ONLY

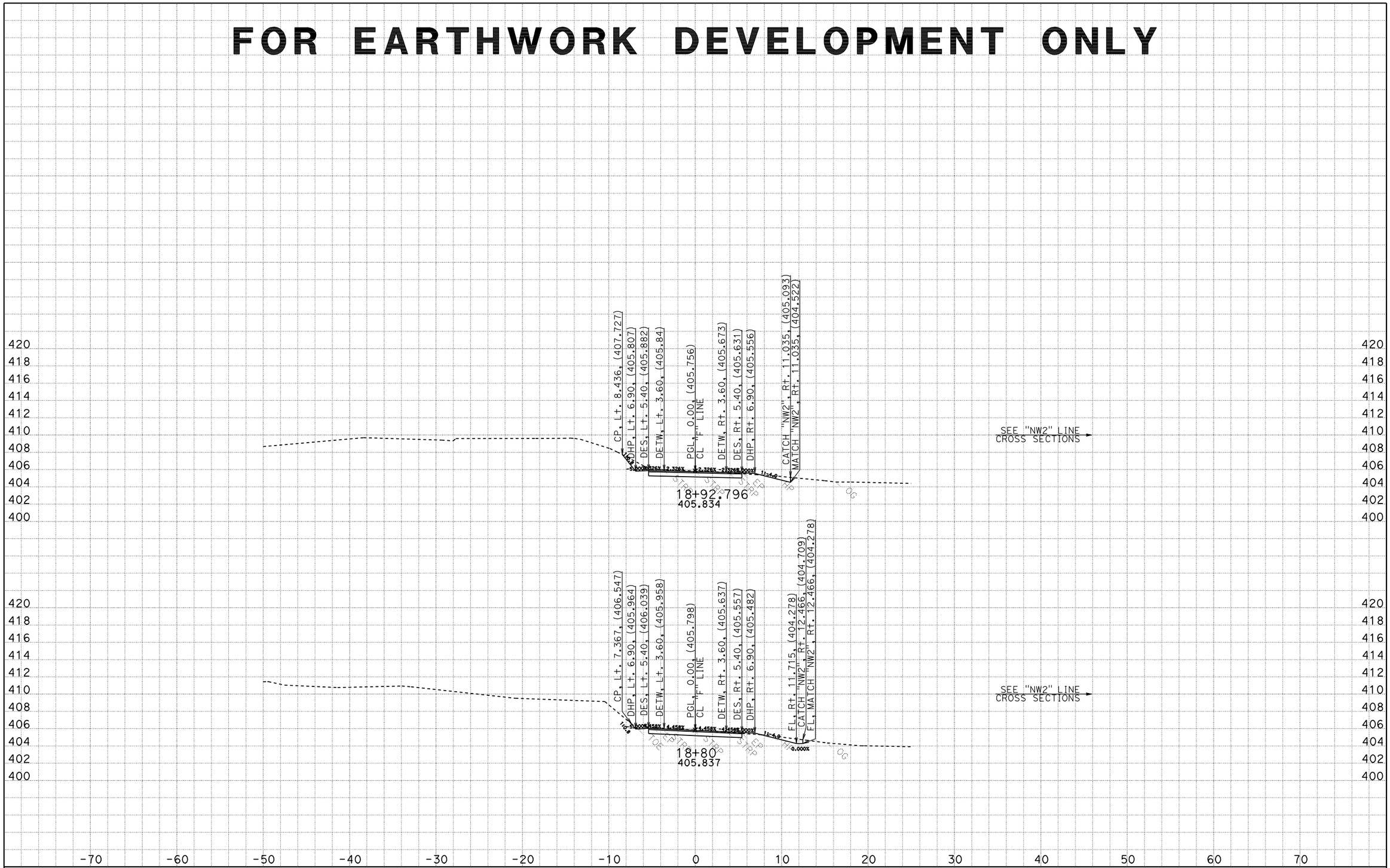

CREATED BY: VLM
DATE: 4/18/2012
KC Project: 0059 File: C:\proj\willits\F1\ditch\f1_2012_fg.ear

CONTRACT: 262004
DIST/CO/RTE/KP: 01/MEN/101/KP R69.4 - KP R78.9
PROJECT ID: Willits Bypass

Scale Ratio: 1:200 Horiz.
1:200 Vert.
All Dimensions are Meters

"F" LINE CROSS SECTIONS

FOR EARTHWORK DEVELOPMENT ONLY

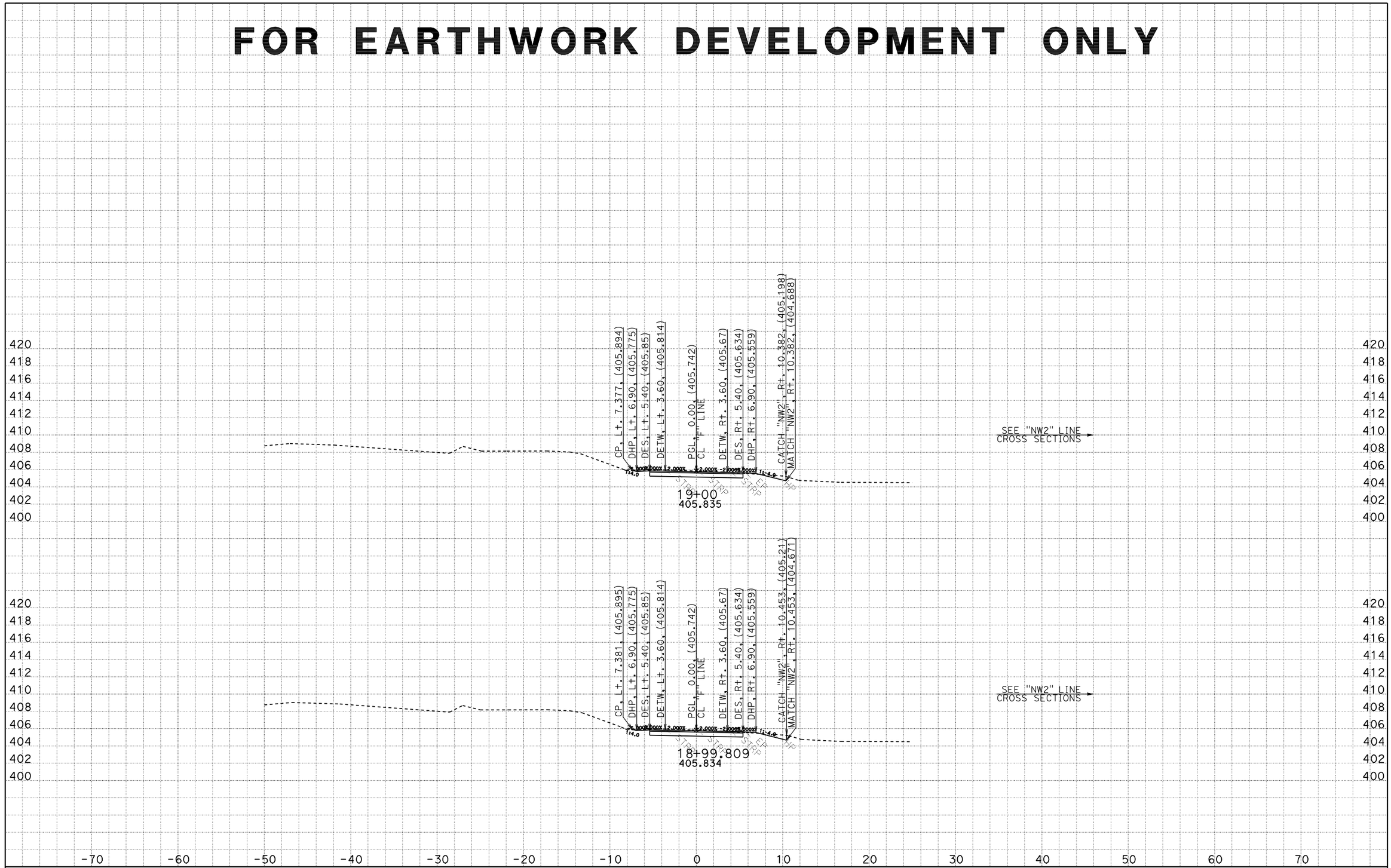

CREATED BY: VLM
DATE: 4/18/2012
KC Project: 0059
File: C:\proj\willits\F1\ditch\f1_2012_fg.ear

CONTRACT: 262004
DIST/CO/RTE/KP: 01/MEN/101/KP R69.4 - KP R78.9
PROJECT ID: Willits Bypass

Scale Ratio: 1:200 Horiz.
1:200 Vert.
All Dimensions are Meters

"F" LINE CROSS SECTIONS

FOR EARTHWORK DEVELOPMENT ONLY

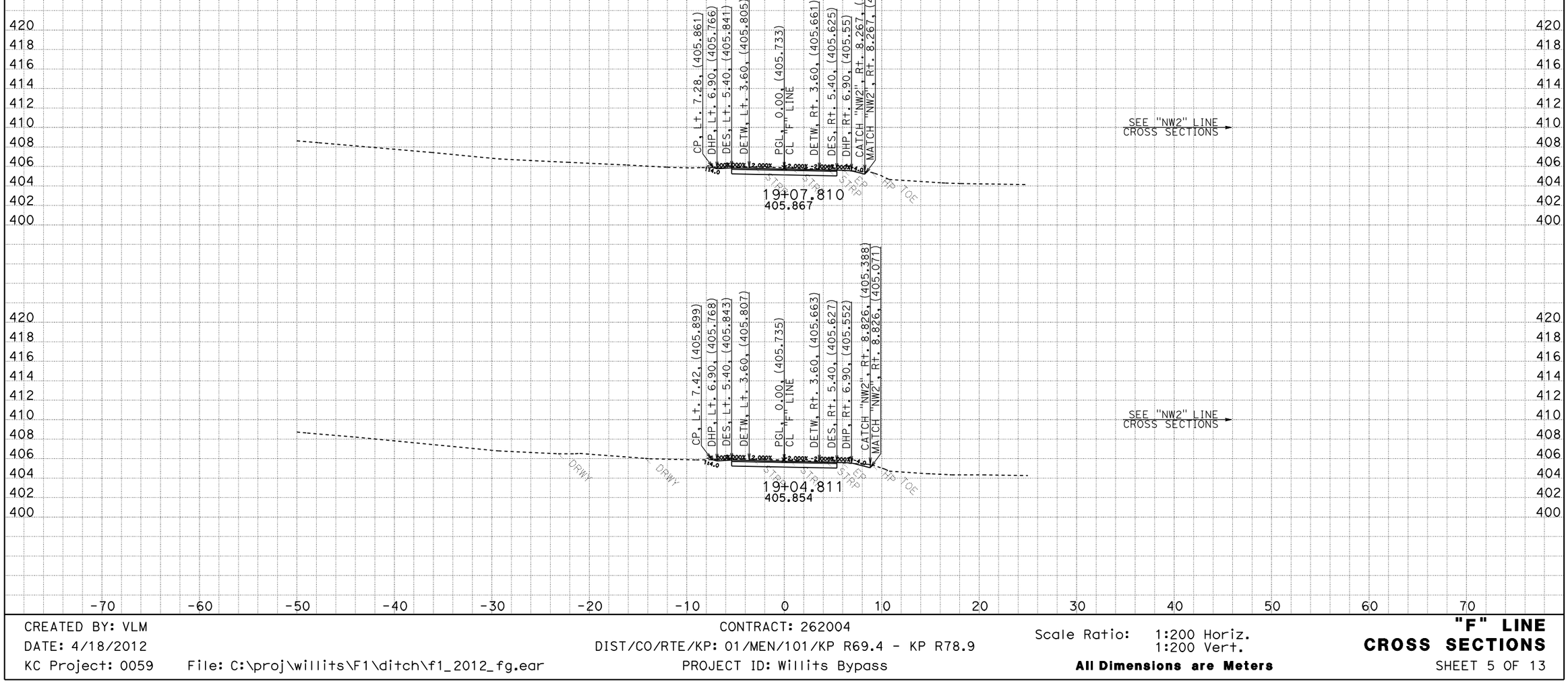

CREATED BY: VLM
DATE: 4/18/2012
KC Project: 0059 File: C:\proj\willits\F1\ditch\f1_2012_fg.ear

CONTRACT: 262004
DIST/CO/RTE/KP: 01/MEN/101/KP R69.4 - KP R78.9
PROJECT ID: Willits Bypass

Scale Ratio: 1:200 Horiz.
1:200 Vert.
All Dimensions are Meters

"F" LINE CROSS SECTIONS
SHEET 5 OF 13

FOR EARTHWORK DEVELOPMENT ONLY



CREATED BY: VLM
DATE: 4/18/2012
KC Project: 0059
File: C:\proj\willits\F1\ditch\f1_2012_fg.ear

CONTRACT: 262004
DIST/CO/RTE/KP: 01/MEN/101/KP R69.4 - KP R78.9
PROJECT ID: Willits Bypass

Scale Ratio: 1:200 Horiz.
1:200 Vert.
All Dimensions are Meters

"F" LINE CROSS SECTIONS
SHEET 6 OF 13

FOR EARTHWORK DEVELOPMENT ONLY

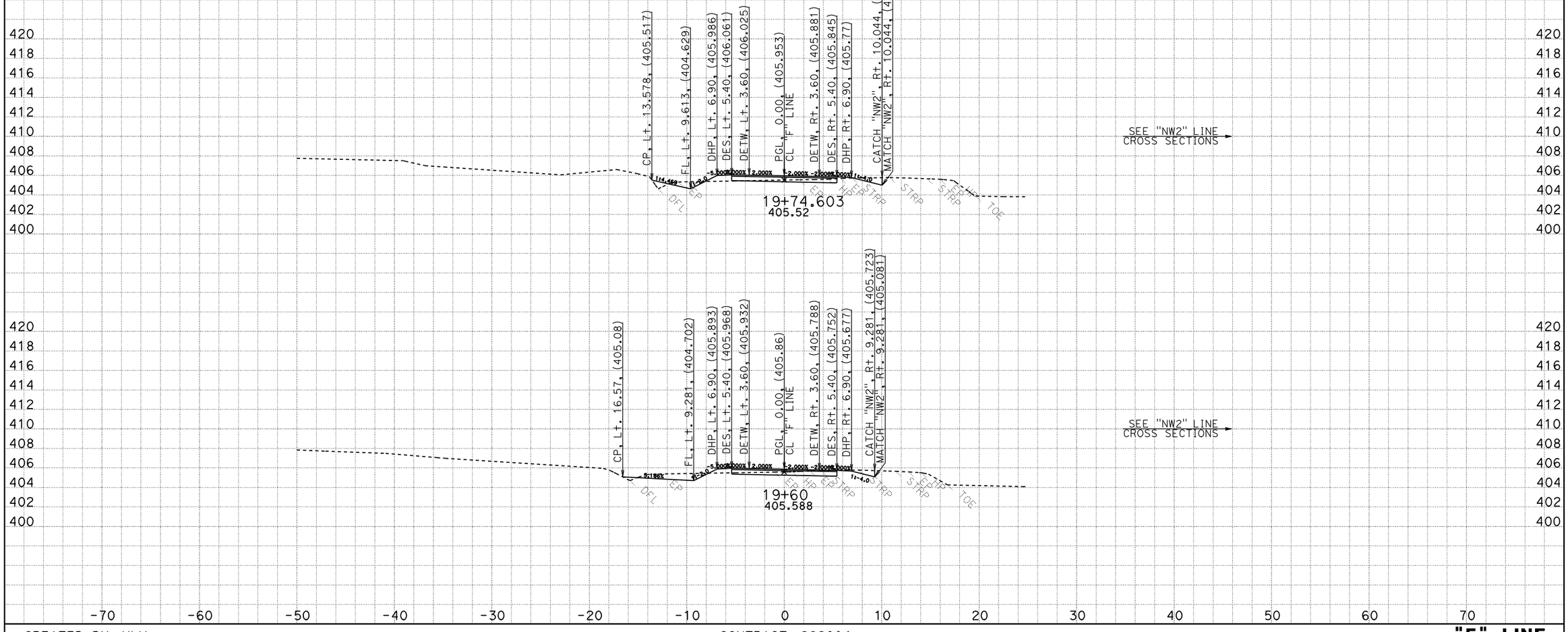

CREATED BY: VLM
DATE: 4/18/2012
KC Project: 0059 File: C:\proj\willits\F1\ditch\f1_2012_fg.ear

CONTRACT: 262004
DIST/CO/RTE/KP: 01/MEN/101/KP R69.4 - KP R78.9
PROJECT ID: Willits Bypass

Scale Ratio: 1:200 Horiz.
1:200 Vert.
All Dimensions are Meters

"F" LINE CROSS SECTIONS
SHEET 7 OF 13

FOR EARTHWORK DEVELOPMENT ONLY

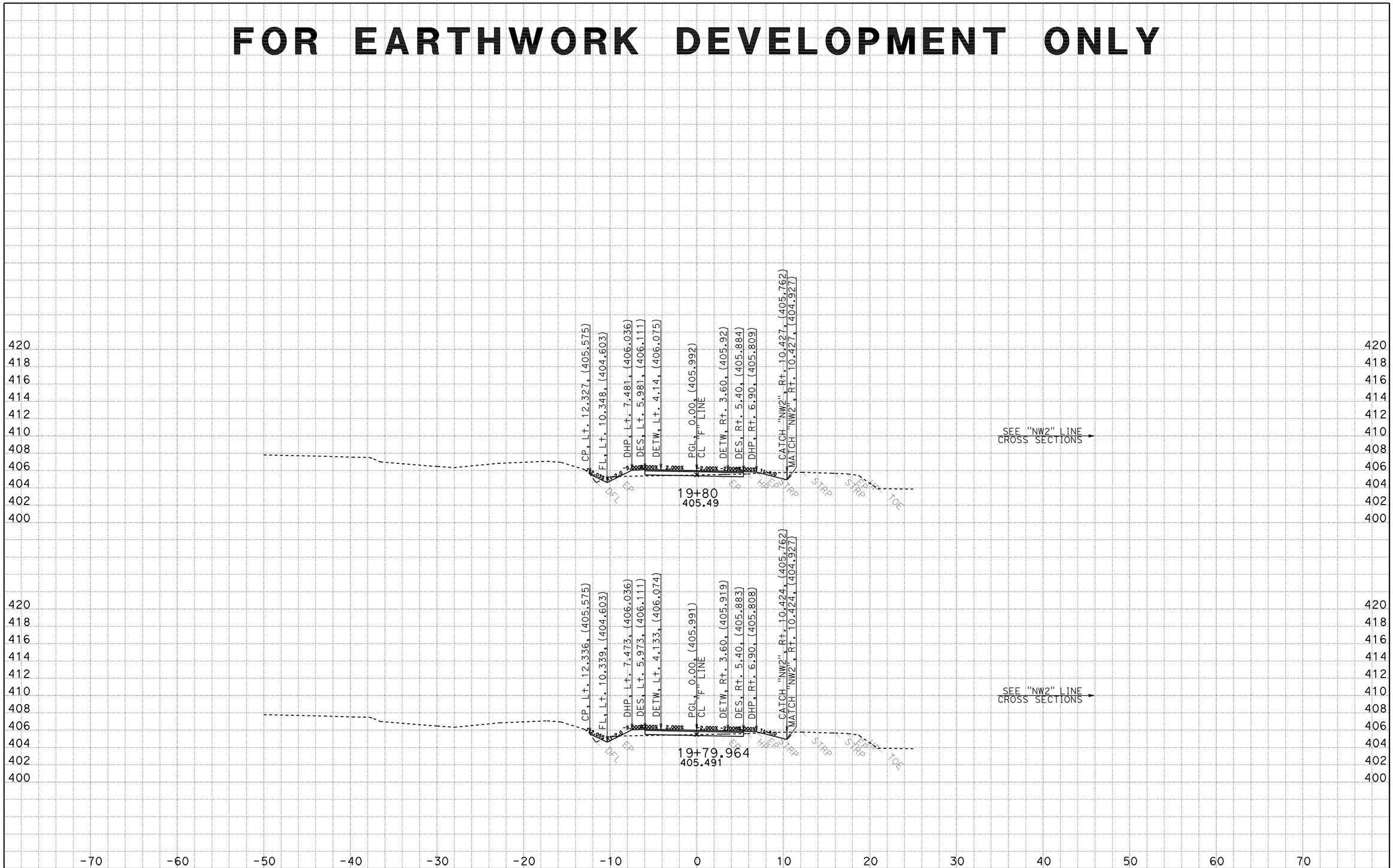

CREATED BY: VLM
DATE: 4/18/2012
KC Project: 0059
File: C:\proj\willits\F1\ditch\f1_2012_fg.ear

CONTRACT: 262004
DIST/CO/RTE/KP: 01/MEN/101/KP R69.4 - KP R78.9
PROJECT ID: Willits Bypass

Scale Ratio: 1:200 Horiz.
1:200 Vert.
All Dimensions are Meters

"F" LINE CROSS SECTIONS

FOR EARTHWORK DEVELOPMENT ONLY



CREATED BY: VLM
DATE: 4/18/2012
KC Project: 0059
File: C:\proj\willits\F1\ditch\f1_2012_fg.ear

CONTRACT: 262004
DIST/CO/RTE/KP: 01/MEN/101/KP R69.4 - KP R78.9
PROJECT ID: Willits Bypass

Scale Ratio: 1:200 Horiz.
1:200 Vert.
All Dimensions are Meters

"F" LINE CROSS SECTIONS
SHEET 9 OF 13

FOR EARTHWORK DEVELOPMENT ONLY

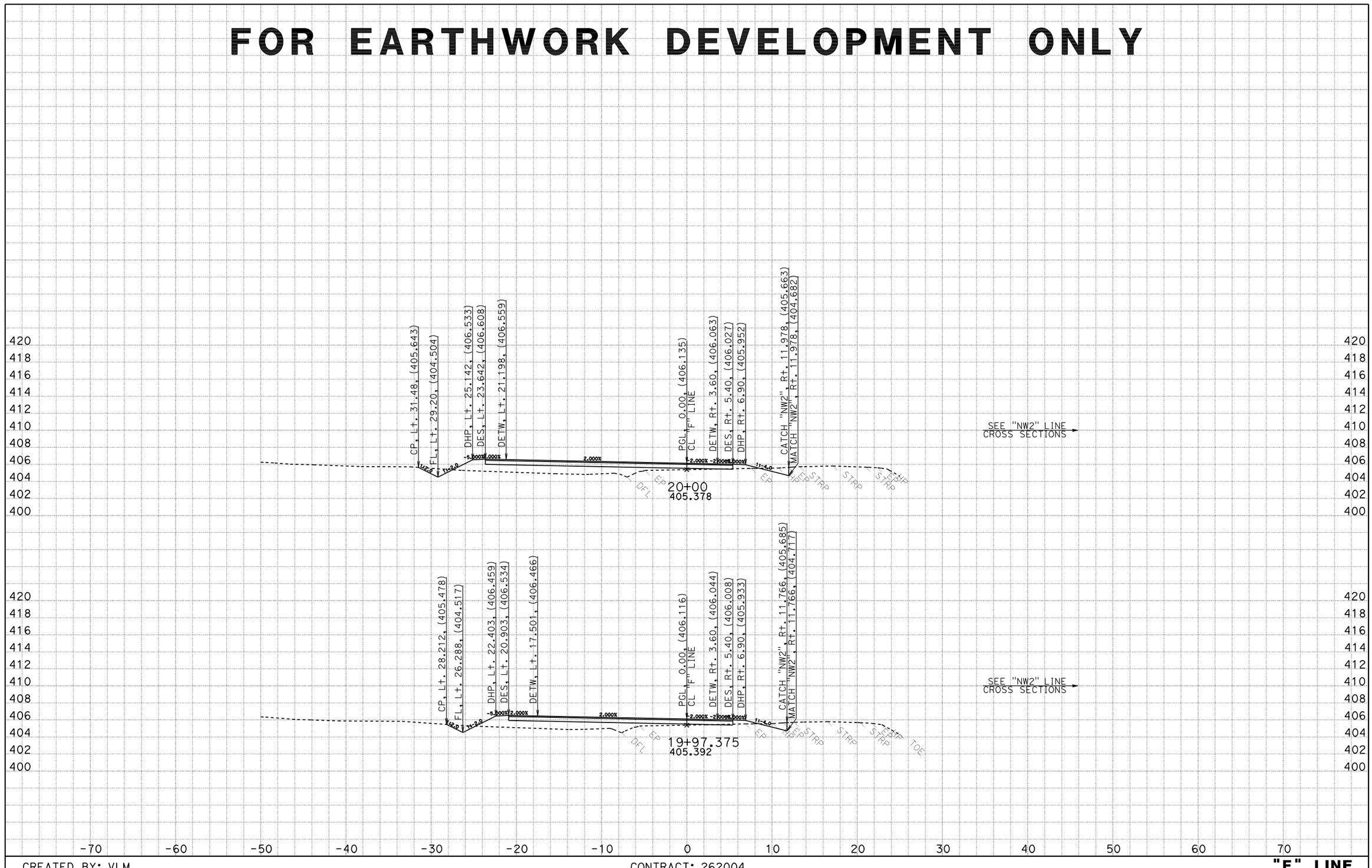

CREATED BY: VLM
DATE: 4/18/2012
KC Project: 0059 File: C:\proj\willits\F1\ditch\f1_2012_fg.ear

CONTRACT: 262004
DIST/CO/RTE/KP: 01/MEN/101/KP R69.4 - KP R78.9
PROJECT ID: Willits Bypass

Scale Ratio: 1:200 Horiz.
1:200 Vert.
All Dimensions are Meters

"F" LINE CROSS SECTIONS

FOR EARTHWORK DEVELOPMENT ONLY

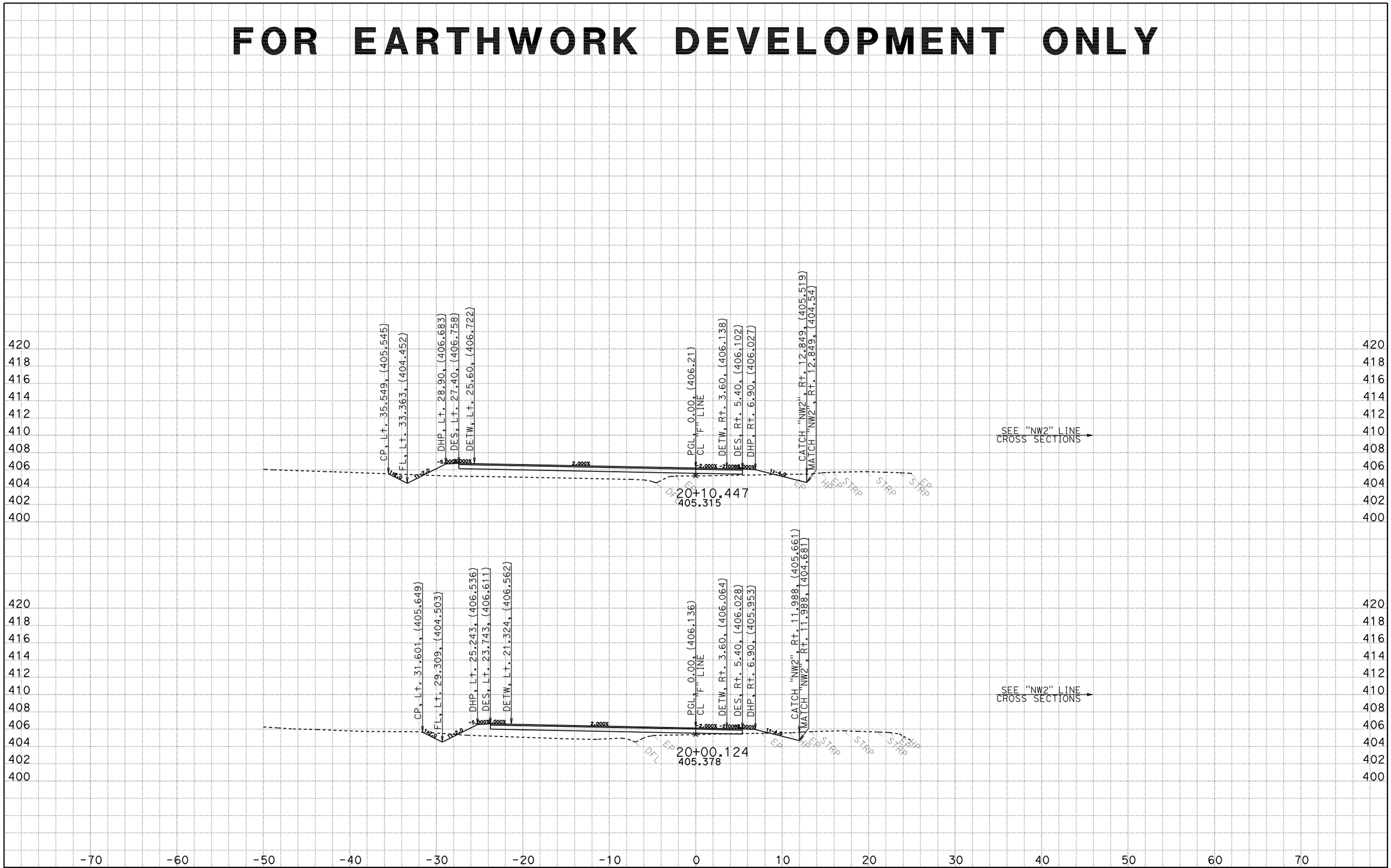

CREATED BY: VLM
DATE: 4/18/2012
KC Project: 0059
File: C:\proj\willits\F1\ditch\f1_2012_fg.ear

CONTRACT: 262004
DIST/CO/RTE/KP: 01/MEN/101/KP R69.4 - KP R78.9
PROJECT ID: Willits Bypass

Scale Ratio: 1:200 Horiz.
1:200 Vert.
All Dimensions are Meters

"F" LINE CROSS SECTIONS

FOR EARTHWORK DEVELOPMENT ONLY

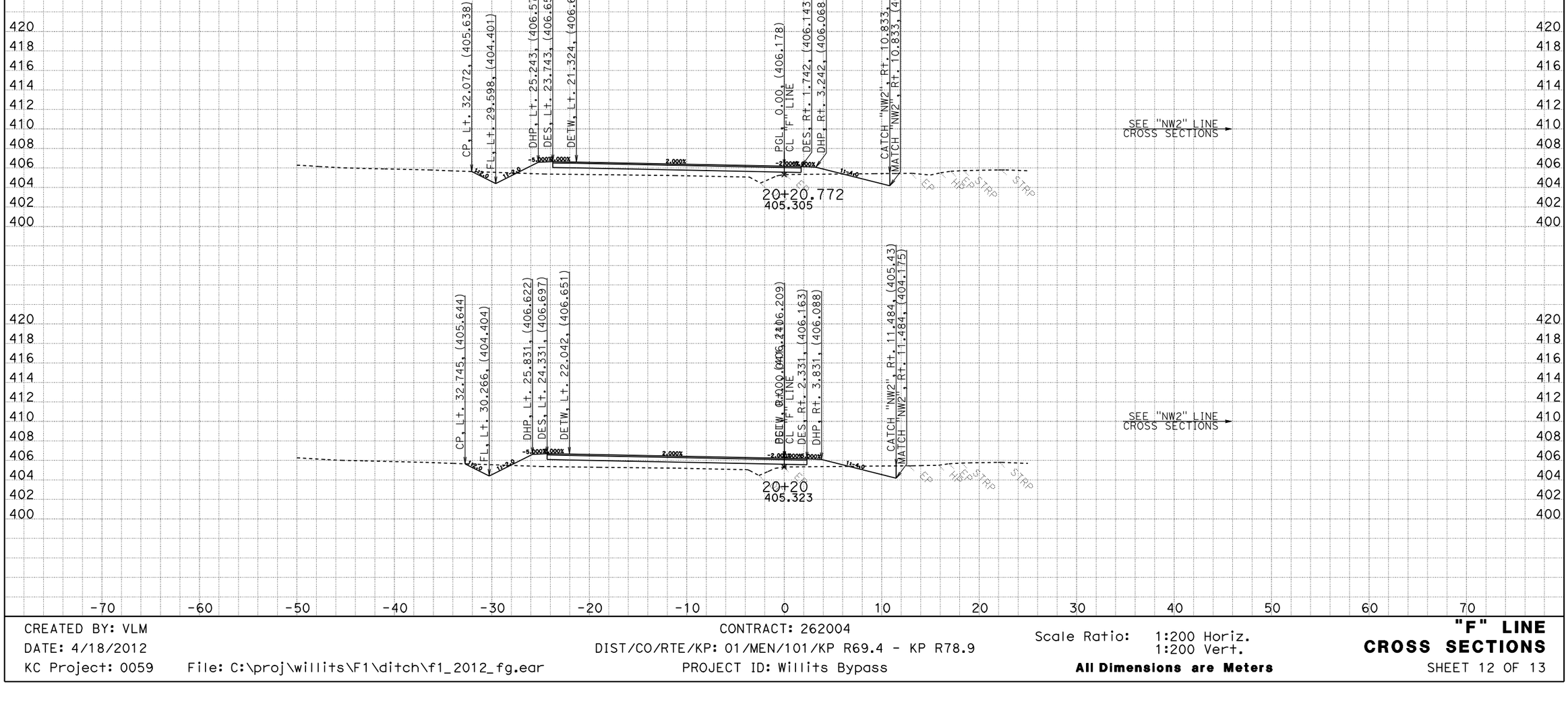

CREATED BY: VLM
DATE: 4/18/2012
KC Project: 0059
File: C:\proj\willits\F1\ditch\f1_2012_fg.ear

CONTRACT: 262004
DIST/CO/RTE/KP: 01/MEN/101/KP R69.4 - KP R78.9
PROJECT ID: Willits Bypass

Scale Ratio: 1:200 Horiz.
1:200 Vert.
All Dimensions are Meters

"F" LINE CROSS SECTIONS

SHEET 12 OF 13

FOR EARTHWORK DEVELOPMENT ONLY

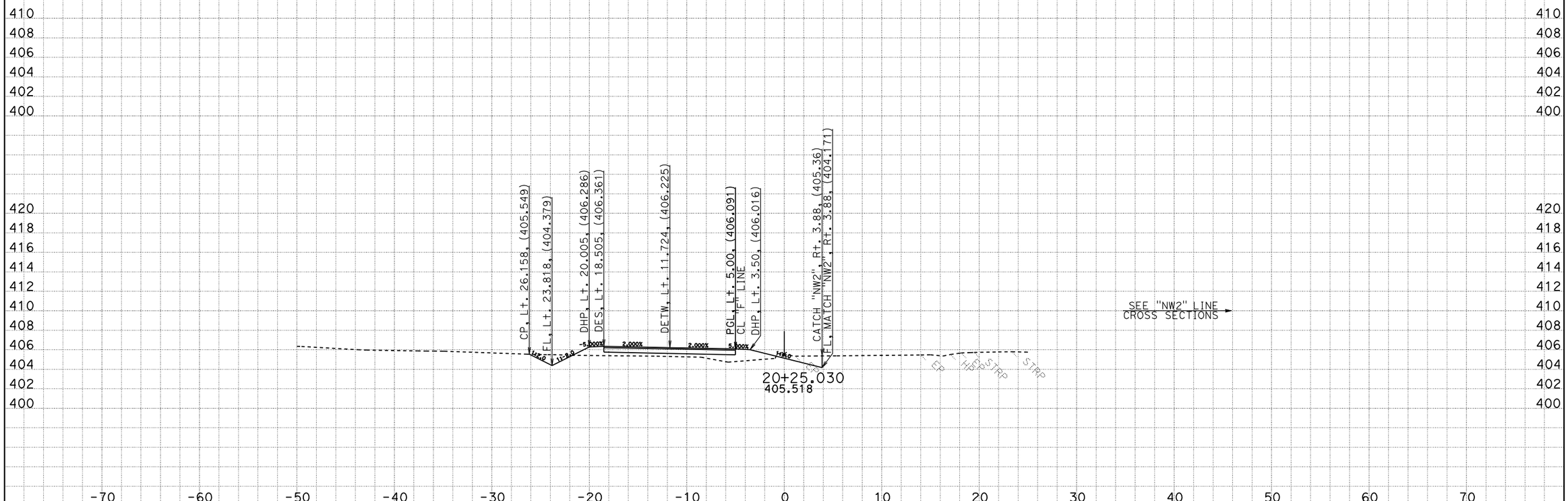

CREATED BY: VLM
DATE: 4/18/2012
KC Project: 0059
File: C:\proj\willits\F1\ditch\f1_2012_fg.ear

CONTRACT: 262004
DIST/CO/RTE/KP: 01/MEN/101/KP R69.4 - KP R78.9
PROJECT ID: Willits Bypass

Scale Ratio: 1:200 Horiz.
1:200 Vert.
All Dimensions are Meters

"F" LINE CROSS SECTIONS
SHEET 13 OF 13

FOR EARTHWORK DEVELOPMENT ONLY

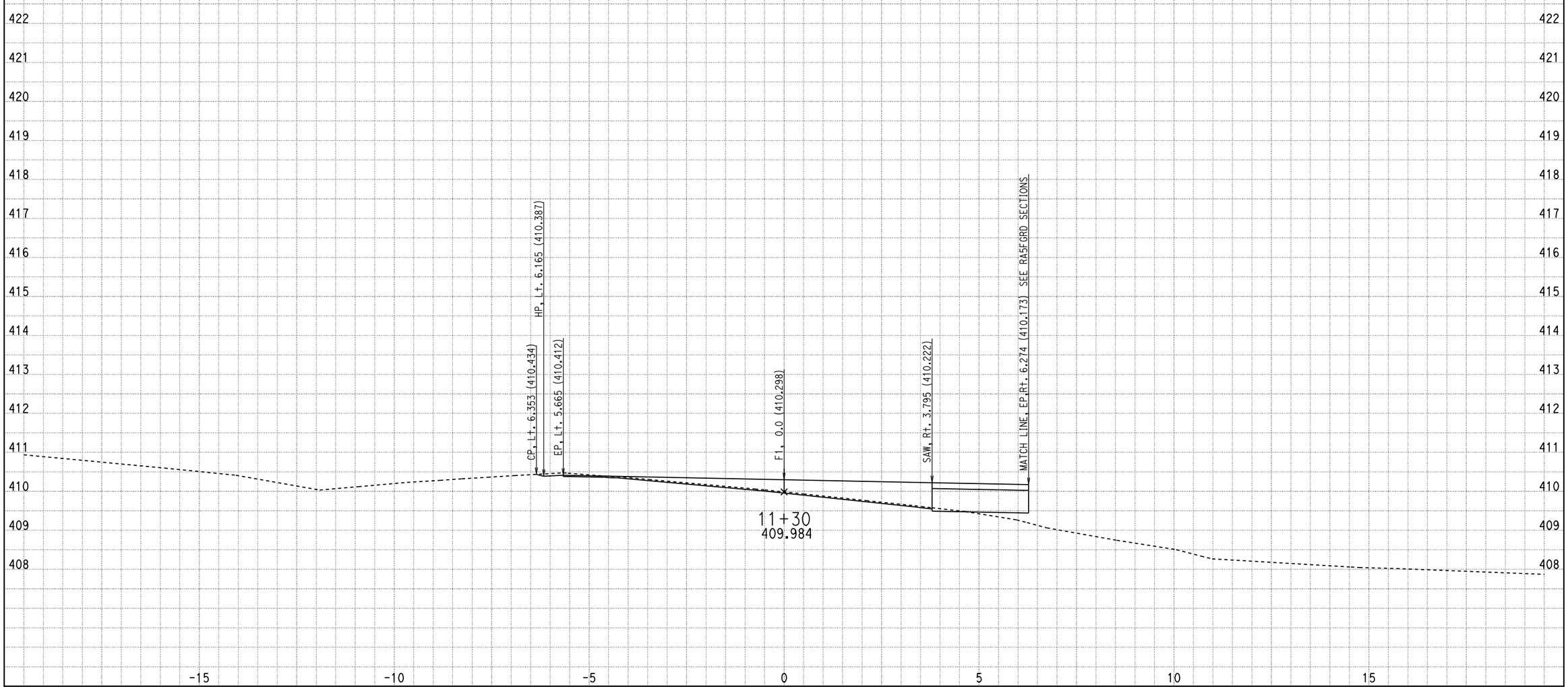

CREATED BY: Rushton
DATE: 4/11/2012
All dimensions are in meters.
PROJECT ID: 0059
CONTRACT: 01-262004
Scale Ratio: 1:50 Horiz. 1:50 Vert.

KC Project: 0059
File: P:\proj\01\26200\design\pse\designs\dtm\0059\Roundabout\F1\f1fin.ear
DIST/CO/RTE/KP: 01/Men/101/R69.4/R78.9

F
CROSS SECTIONS
SHEET 1 OF 14

FOR EARTHWORK DEVELOPMENT ONLY

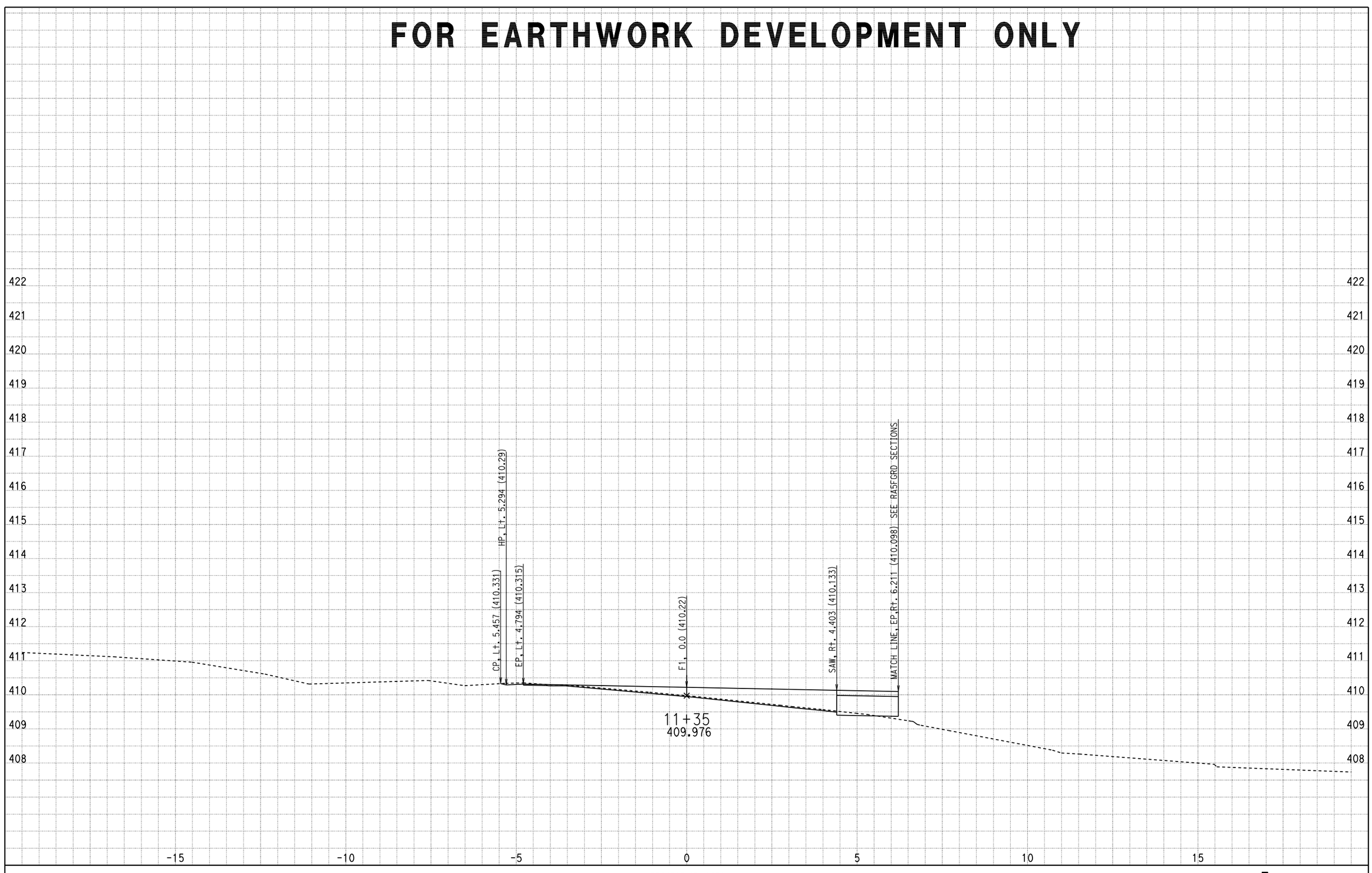

CREATED BY: Rushton DATE: 4/11/2012 All dimensions are in meters. PROJECT ID: 0059

CONTRACT: 01-262004

KC Project: 0059 File: P:\proj\01\26200\design\pse\designs\dtm\0059\Roundabout\F1\f1fin.ear DIST/CO/RTE/KP: 01/Men/101/R69.4/R78.9

Scale Ratio: 1:50 Horiz. 1:50 Vert.

F
CROSS SECTIONS
SHEET 2 OF 14

FOR EARTHWORK DEVELOPMENT ONLY

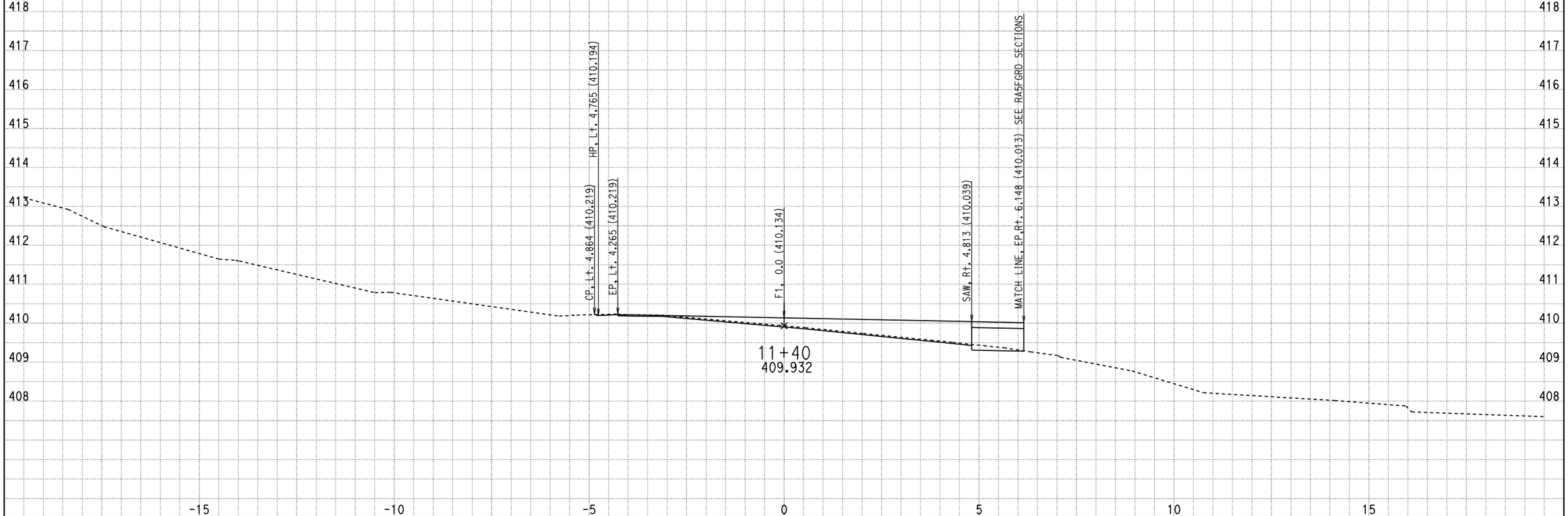

CREATED BY: Rushton DATE: 4/11/2012 All dimensions are in meters. PROJECT ID: 0059

CONTRACT: 01-262004

KC Project: 0059 File: P:\proj\01\26200\design\pse\designs\dtm\0059\Roundabout\F1\f1fin.ear DIST/CO/RTE/KP: 01/Men/101/R69.4/R78.9

Scale Ratio: 1:50 Horiz. 1:50 Vert.

F
CROSS SECTIONS

FOR EARTHWORK DEVELOPMENT ONLY

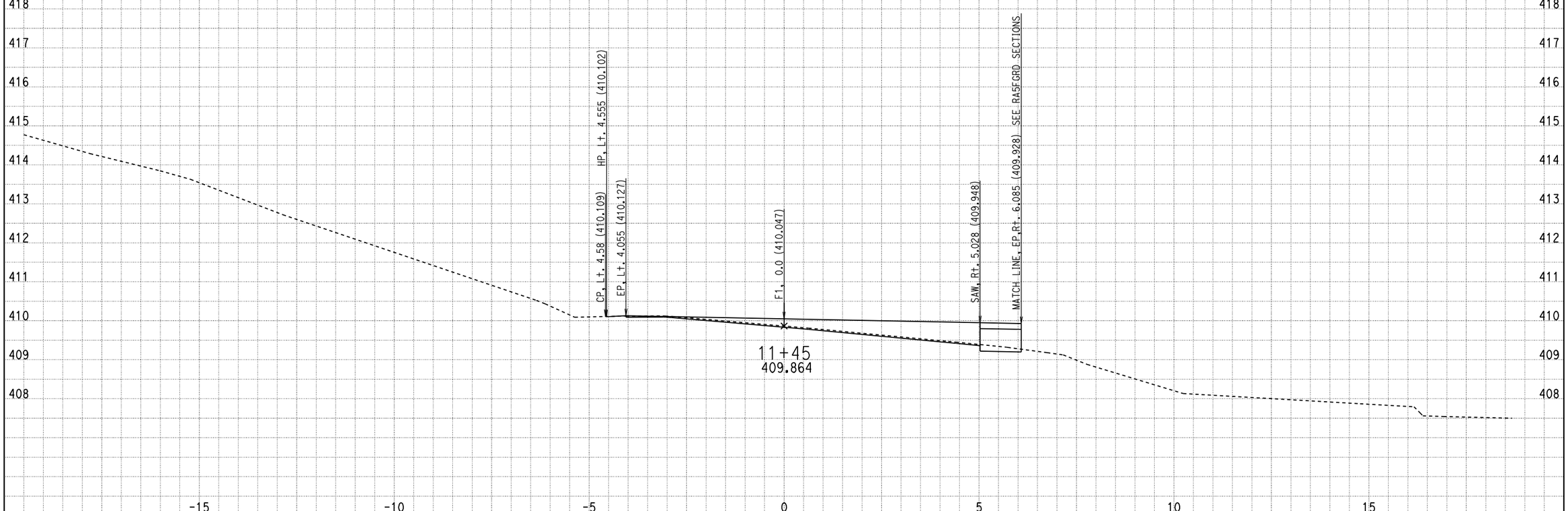

CREATED BY: Rushton
DATE: 4/11/2012
All dimensions are in meters.
PROJECT ID: 0059
CONTRACT: 01-262004
Scale Ratio: 1:50 Horiz. 1:50 Vert.
KC Project: 0059
File: P:\proj\01\26200\design\pse\designs\dtm\0059\Roundabout\F1\f1fin.ear
DIST/CO/RTE/KP: 01/Men/101/R69.4/R78.9

F
CROSS SECTIONS
SHEET 4 OF 14

FOR EARTHWORK DEVELOPMENT ONLY

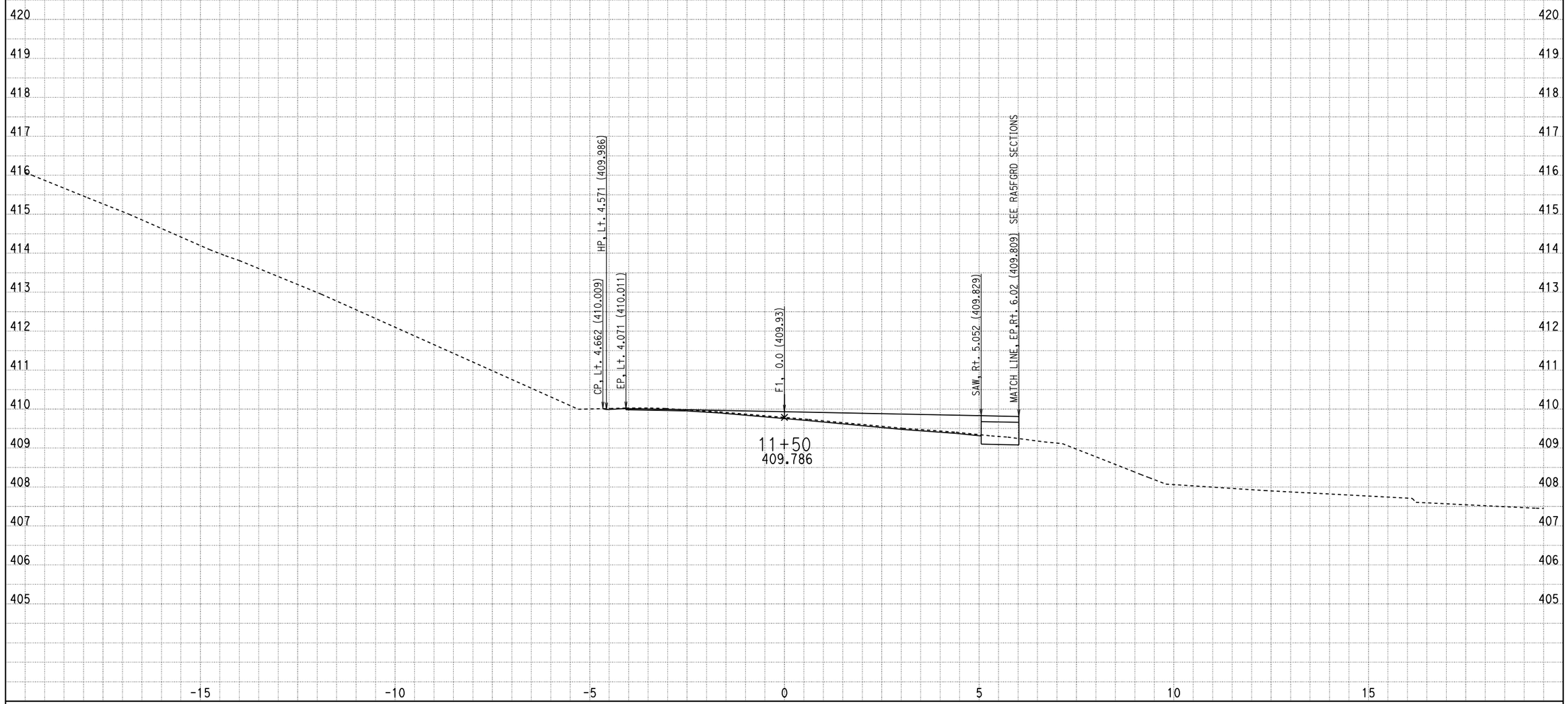

CREATED BY: Rushton

DATE: 4/11/2012

All dimensions are in meters.

PROJECT ID: 0059

CONTRACT: 01-262004

KC Project: 0059

File: P:\proj\01\26200\design\pse\designs\dtm\0059\Roundabout\F1\f1fin.ear

DIST/CO/RTE/KP: 01/Men/101/R69.4/R78.9

Scale Ratio: 1:50 Horiz.
1:50 Vert.

F
CROSS SECTIONS

FOR EARTHWORK DEVELOPMENT ONLY

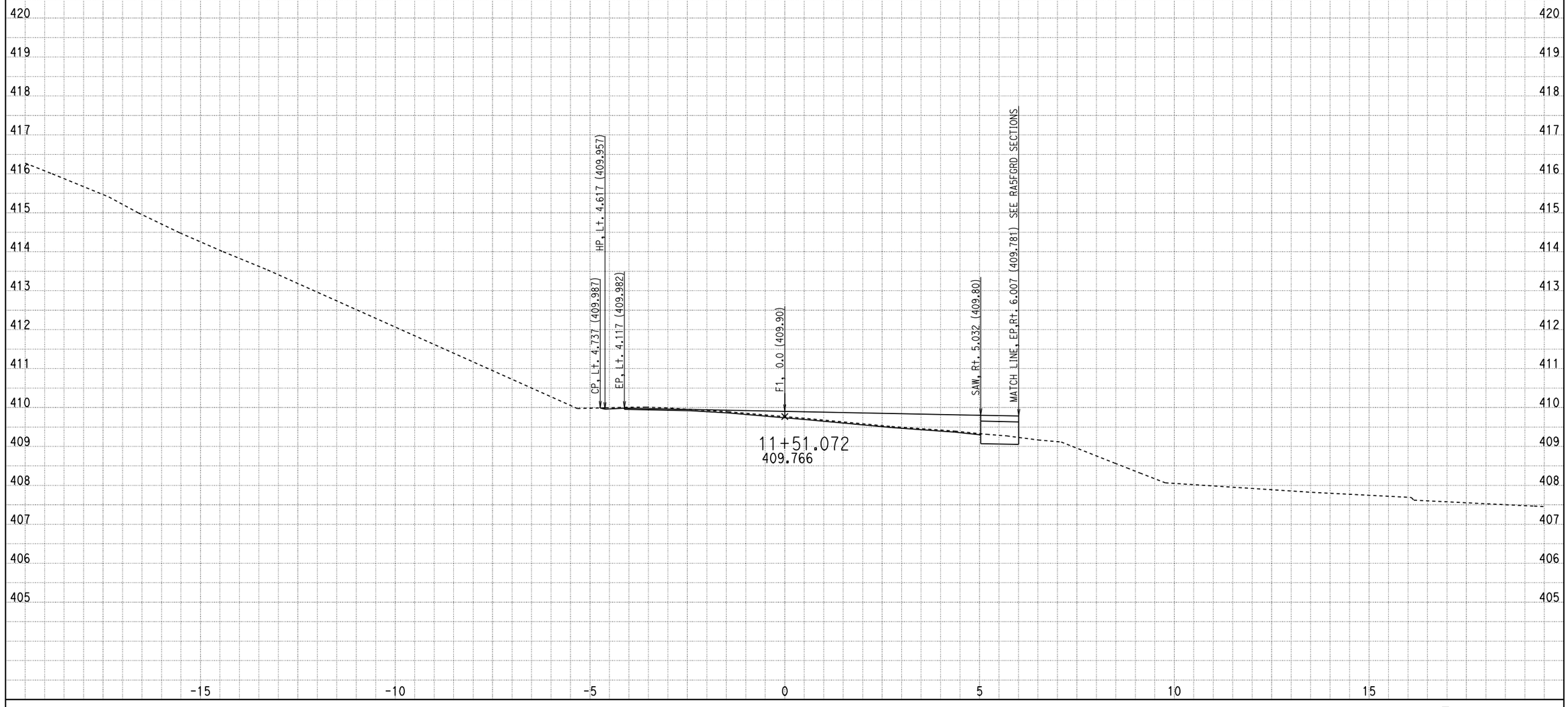

CREATED BY: Rushton | DATE: 4/11/2012 | All dimensions are in meters. | PROJECT ID: 0059 | CONTRACT: 01-262004 | Scale Ratio: 1:50 Horiz. 1:50 Vert.

KC Project: 0059 | File: P:\proj\01\26200\design\pse\designs\dtm\0059\Roundabout\F1\f1fin.ear | DIST/CO/RTE/KP: 01/Men/101/R69.4/R78.9

F
CROSS SECTIONS
SHEET 6 OF 14

FOR EARTHWORK DEVELOPMENT ONLY

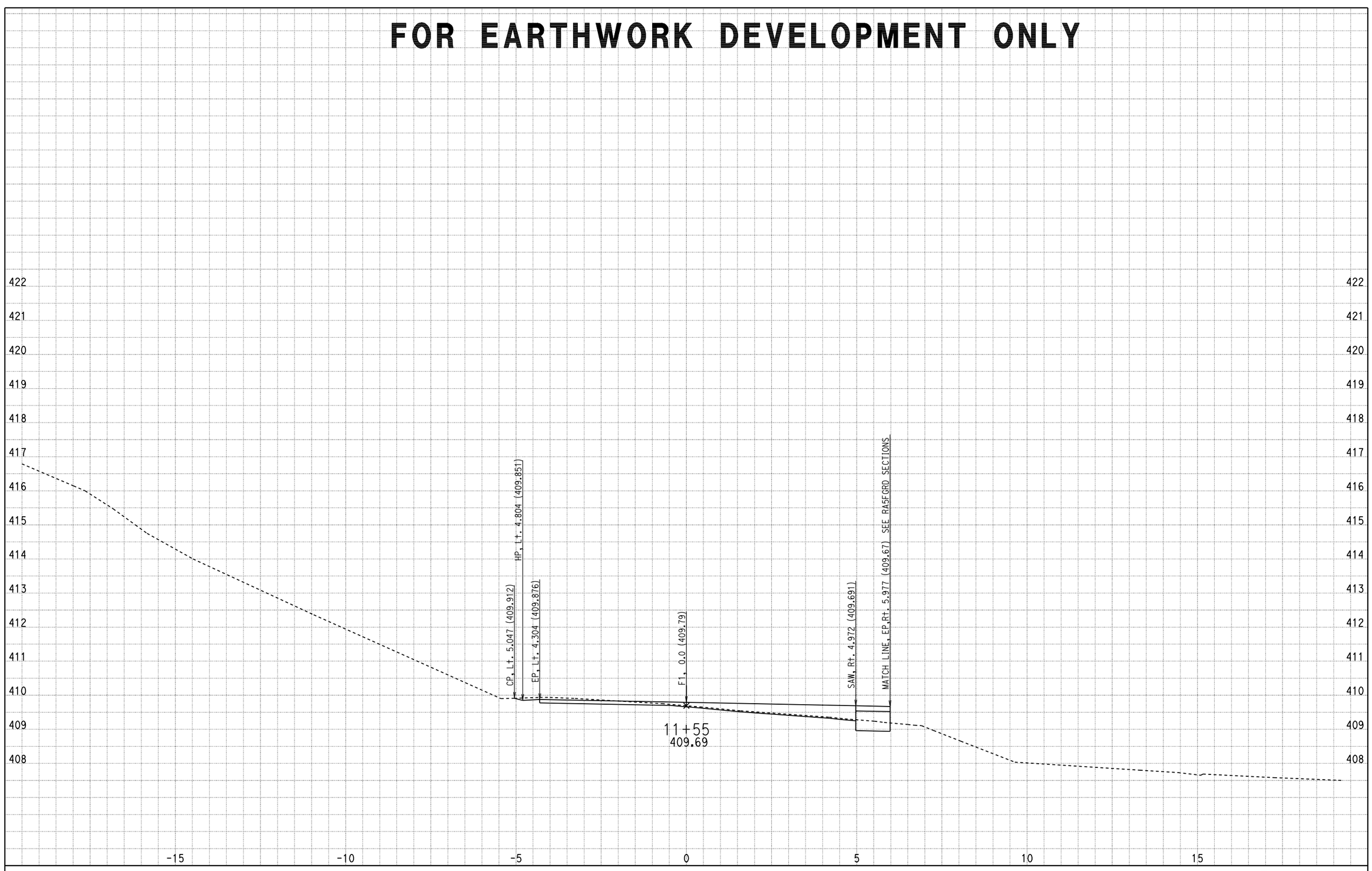

CREATED BY: Rushton DATE: 4/11/2012 All dimensions are in meters. PROJECT ID: 0059

CONTRACT: 01-262004

KC Project: 0059 File: P:\proj\01\26200\design\pse\designs\dtm\0059\Roundabout\F1\f1fin.ear

DIST/CO/RTE/KP: 01/Men/101/R69.4/R78.9

Scale Ratio: 1:50 Horiz. 1:50 Vert.

F

CROSS SECTIONS

SHEET 7 OF 14

FOR EARTHWORK DEVELOPMENT ONLY

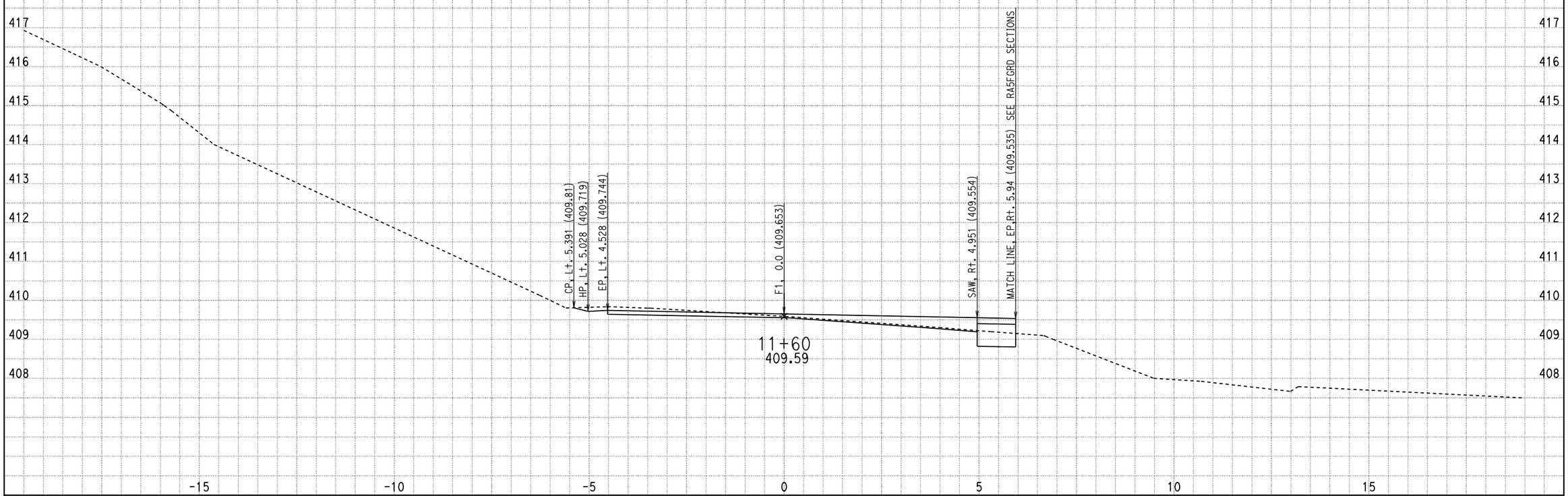

CREATED BY: Rushton | DATE: 4/11/2012 | All dimensions are in meters. | PROJECT ID: 0059 | CONTRACT: 01-262004 | Scale Ratio: 1:50 Horiz. 1:50 Vert.

KC Project: 0059 | File: P:\proj\01\26200\design\pse\designs\dtm\0059\Roundabout\F1\f1fin.ear | DIST/CO/RTE/KP: 01/Men/101/R69.4/R78.9

F
CROSS SECTIONS
SHEET 8 OF 14

FOR EARTHWORK DEVELOPMENT ONLY

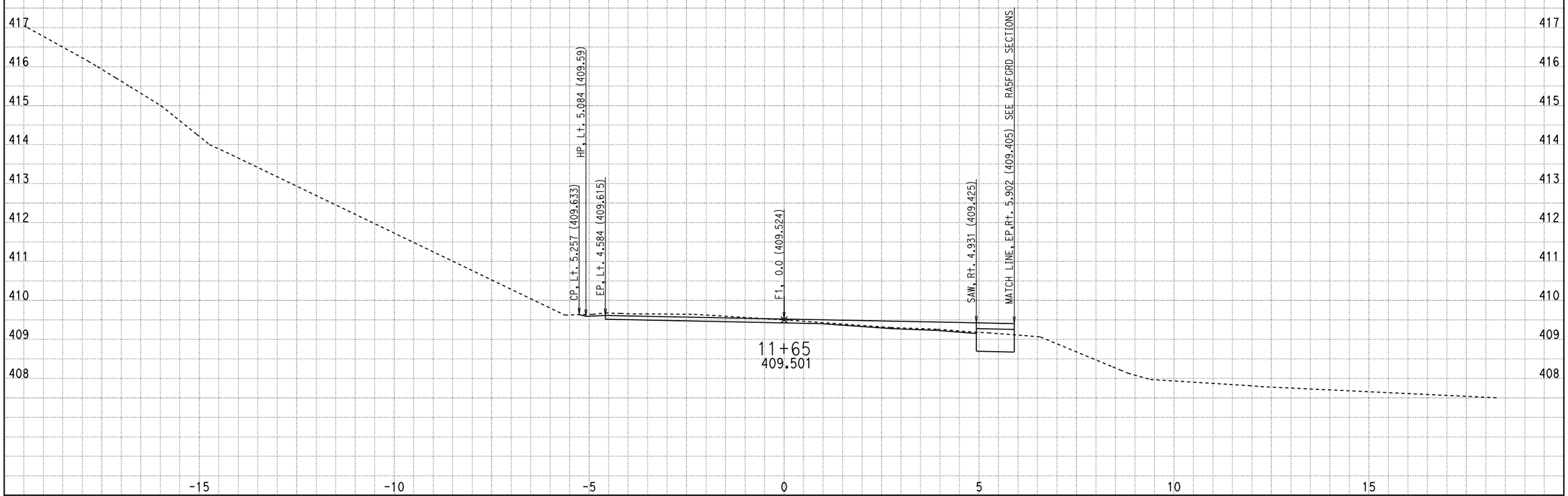

CREATED BY: Rushton
DATE: 4/11/2012
All dimensions are in meters.
PROJECT ID: 0059
CONTRACT: 01-262004
Scale Ratio: 1:50 Horiz. 1:50 Vert.

KC Project: 0059
File: P:\proj\01\26200\design\pse\designs\dtm\0059\Roundabout\F1\f1fin.ear
DIST/CO/RTE/KP: 01/Men/101/R69.4/R78.9

F
CROSS SECTIONS
SHEET 9 OF 14

FOR EARTHWORK DEVELOPMENT ONLY

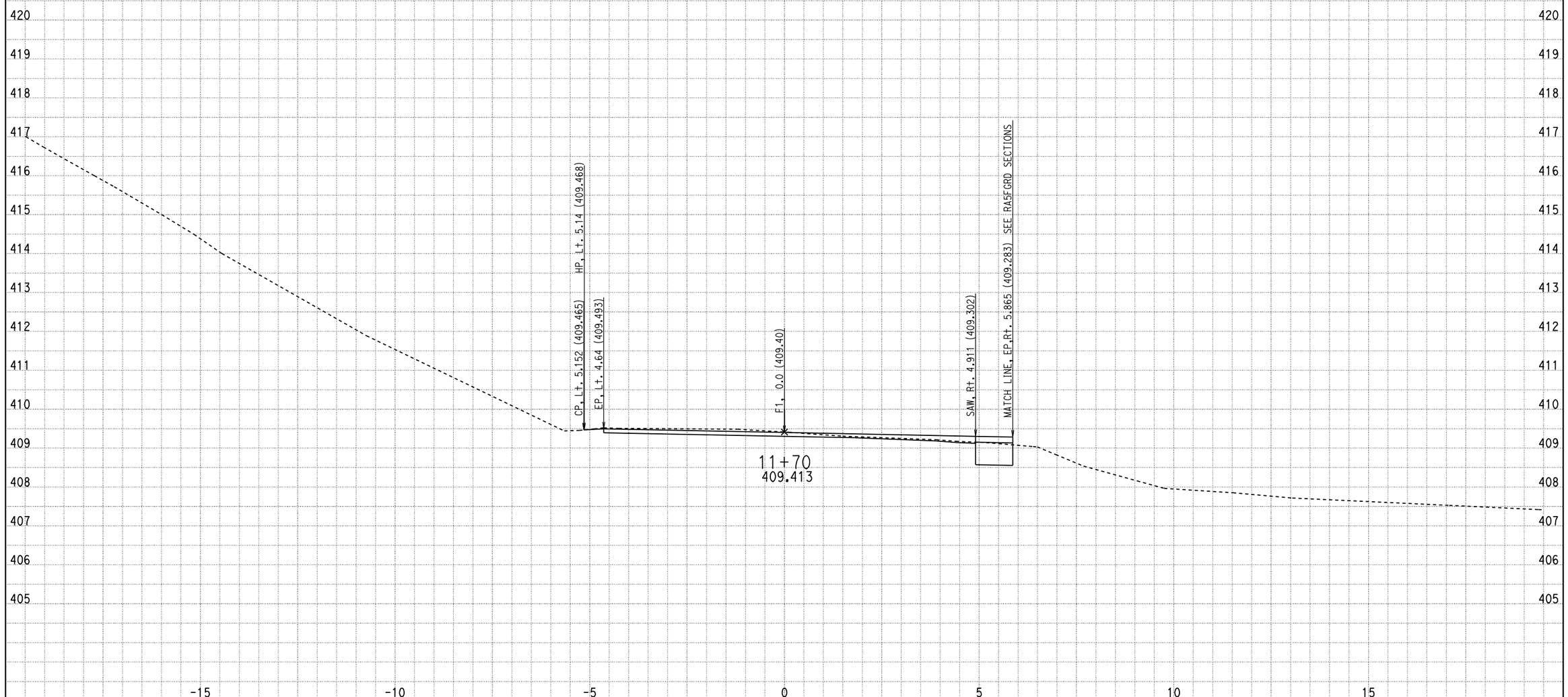

CREATED BY: Rushton DATE: 4/11/2012 All dimensions are in meters. PROJECT ID: 0059

CONTRACT: 01-262004

KC Project: 0059 File: P:\proj\01\26200\design\pse\designs\dtm\0059\Roundabout\F1\f1fin.ear DIST/CO/RTE/KP: 01/Men/101/R69.4/R78.9

Scale Ratio: 1:50 Horiz. 1:50 Vert.

F
CROSS SECTIONS
SHEET 10 OF 14

FOR EARTHWORK DEVELOPMENT ONLY

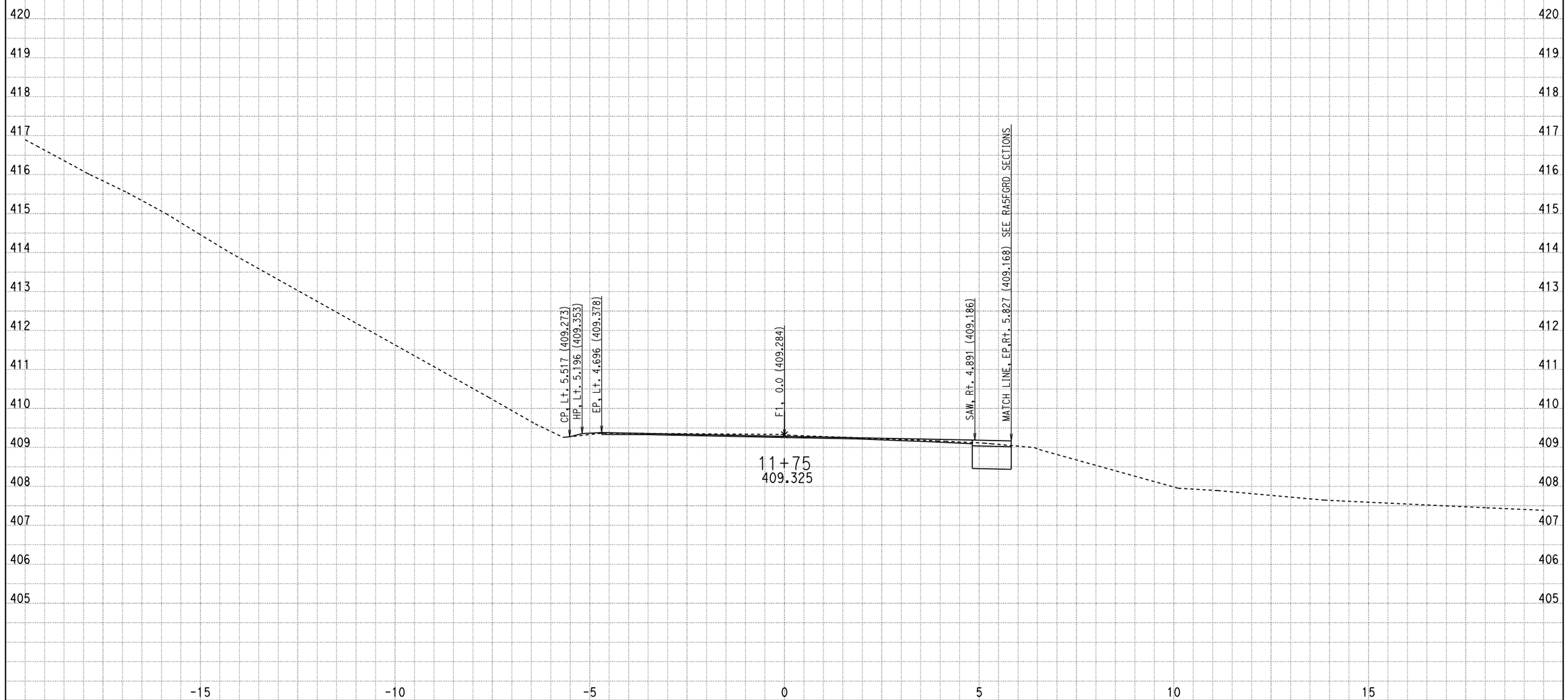

CREATED BY: Rushton DATE: 4/11/2012 All dimensions are in meters. PROJECT ID: 0059

CONTRACT: 01-262004

KC Project: 0059 File: P:\proj\01\26200\design\pse\designs\dtm\0059\Roundabout\F1\f1fin.ear DIST/CO/RTE/KP: 01/Men/101/R69.4/R78.9

Scale Ratio: 1:50 Horiz. 1:50 Vert.

F
CROSS SECTIONS
SHEET 11 OF 14

FOR EARTHWORK DEVELOPMENT ONLY

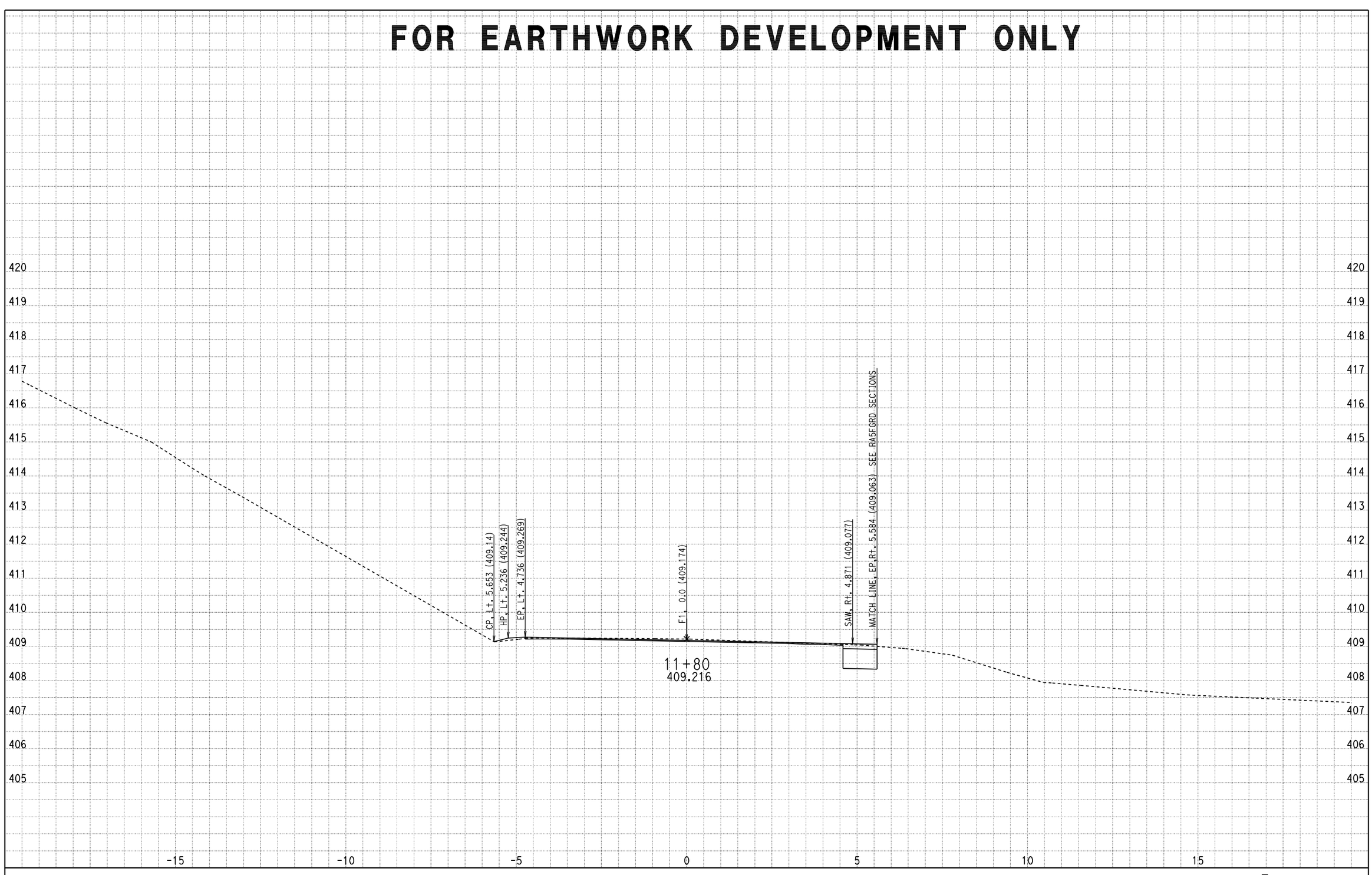

CREATED BY: Rushton DATE: 4/11/2012 All dimensions are in meters.

KC Project: 0059 File: P:\proj\01\26200\design\pse\designs\dtm\0059\Roundabout\F1\f1fin.ear

PROJECT ID: 0059
CONTRACT: 01-262004
DIST/CO/RTE/KP: 01/Men/101/R69.4/R78.9

Scale Ratio: 1:50 Horiz.
1:50 Vert.

F
CROSS SECTIONS
SHEET 12 OF 14

FOR EARTHWORK DEVELOPMENT ONLY

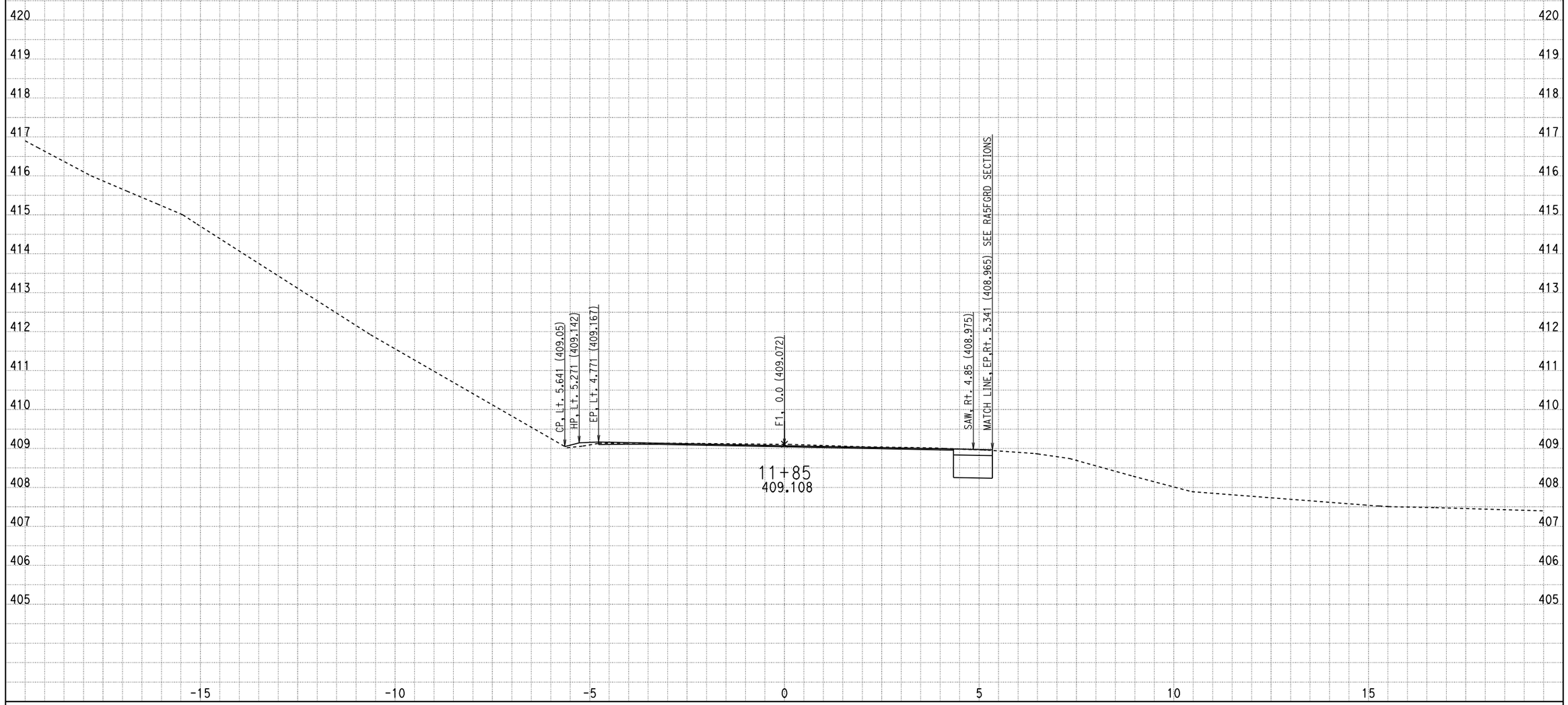

CREATED BY: Rushton

DATE: 4/11/2012

All dimensions are in meters.

PROJECT ID: 0059

CONTRACT: 01-262004

Scale Ratio: 1:50 Horiz.
1:50 Vert.

KC Project: 0059

File: P:\proj\01\26200\design\pse\designs\dtm\0059\Roundabout\F1\f1fin.ear

DIST/CO/RTE/KP: 01/Men/101/R69.4/R78.9

F
CROSS SECTIONS
SHEET 13 OF 14

FOR EARTHWORK DEVELOPMENT ONLY

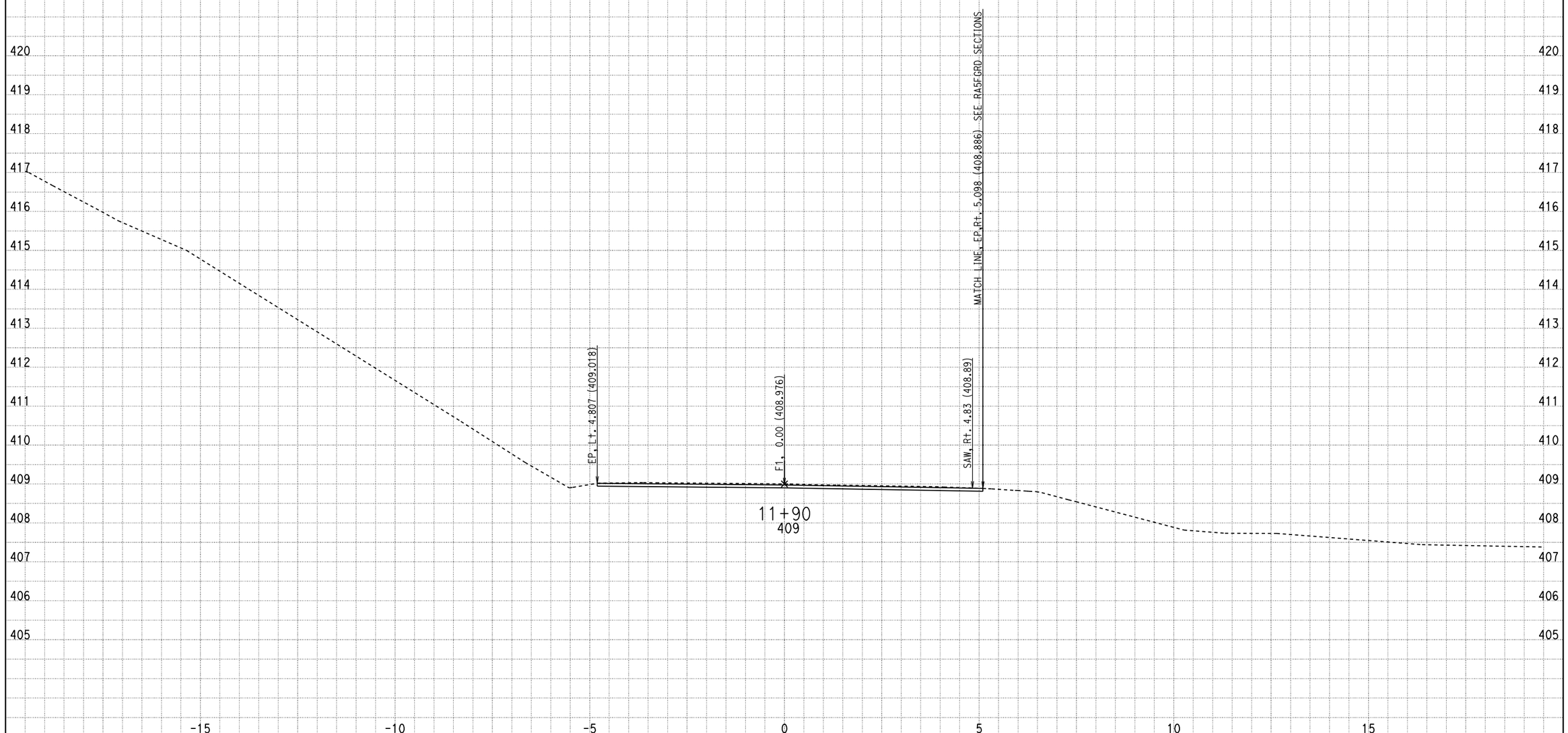

CREATED BY: Rushton DATE: 4/11/2012 All dimensions are in meters. PROJECT ID: 0059

CONTRACT: 01-262004

KC Project: 0059 File: P:\proj\01\26200\design\pse\designs\dtm\0059\Roundabout\F1\f1fin.ear DIST/CO/RTE/KP: 01/Men/101/R69.4/R78.9

Scale Ratio: 1:50 Horiz. 1:50 Vert.

F

CROSS SECTIONS

SHEET 14 OF 14

FOR EARTHWORK DEVELOPMENT ONLY

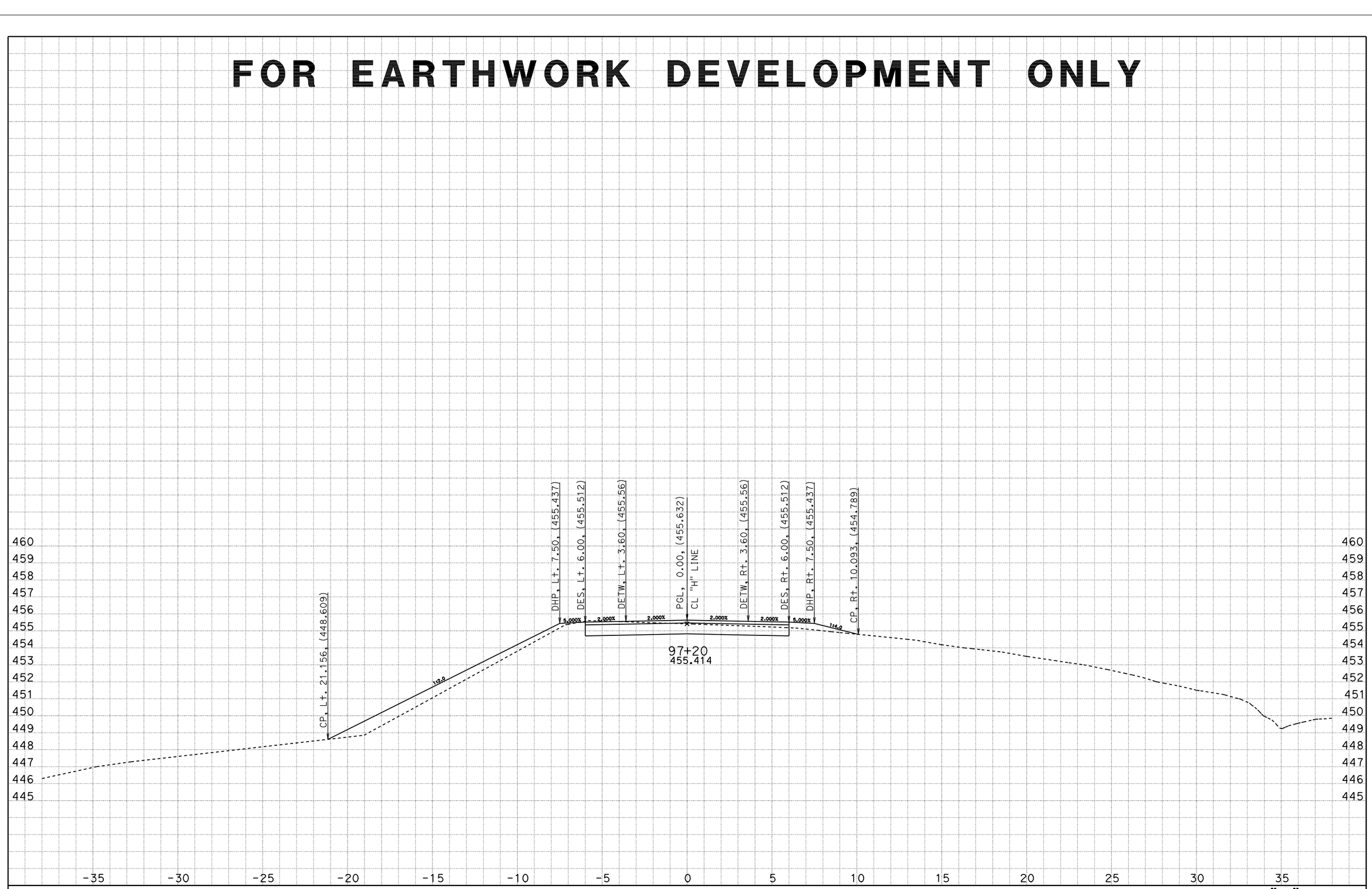

CREATED BY: VLM
DATE: 8/10/2011
KC Project: 0059 File: C:\proj\willits\H1\h1_5m_fg1.ear

CONTRACT: 26200
DIST/CO/RTE/KP: CO/RTE/PM=01/MEN/101/KP R69.4 - KP R78.9
PROJECT ID: Willits Bypass

Scale Ratio: 1:100 Horiz.
1:100 Vert.
All Dimensions are Meters

"H" LINE CROSS SECTIONS

FOR EARTHWORK DEVELOPMENT ONLY

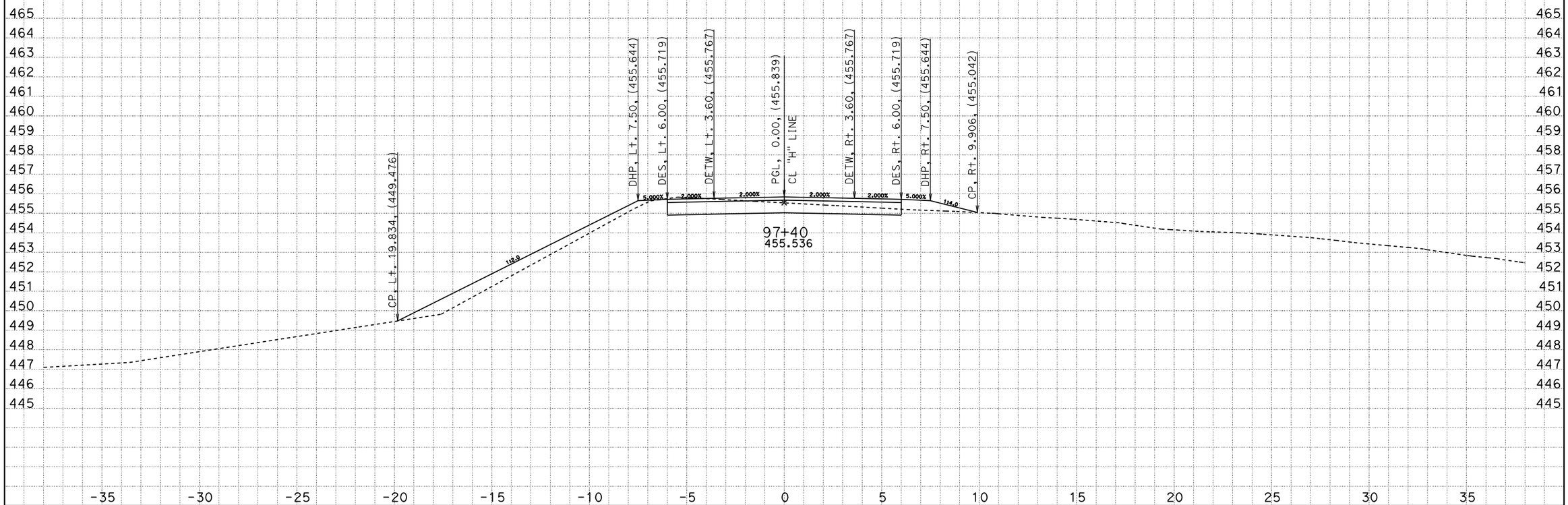

CREATED BY: VLM
DATE: 8/10/2011
KC Project: 0059 File: C:\proj\willits\H1\h1_5m_fg1.ear

CONTRACT: 26200
DIST/CO/RTE/KP: CO/RTE/PM=01/MEN/101/KP R69.4 - KP R78.9
PROJECT ID: Willits Bypass

Scale Ratio: 1:100 Horiz.
1:100 Vert.
All Dimensions are Meters

"H" LINE CROSS SECTIONS

FOR EARTHWORK DEVELOPMENT ONLY

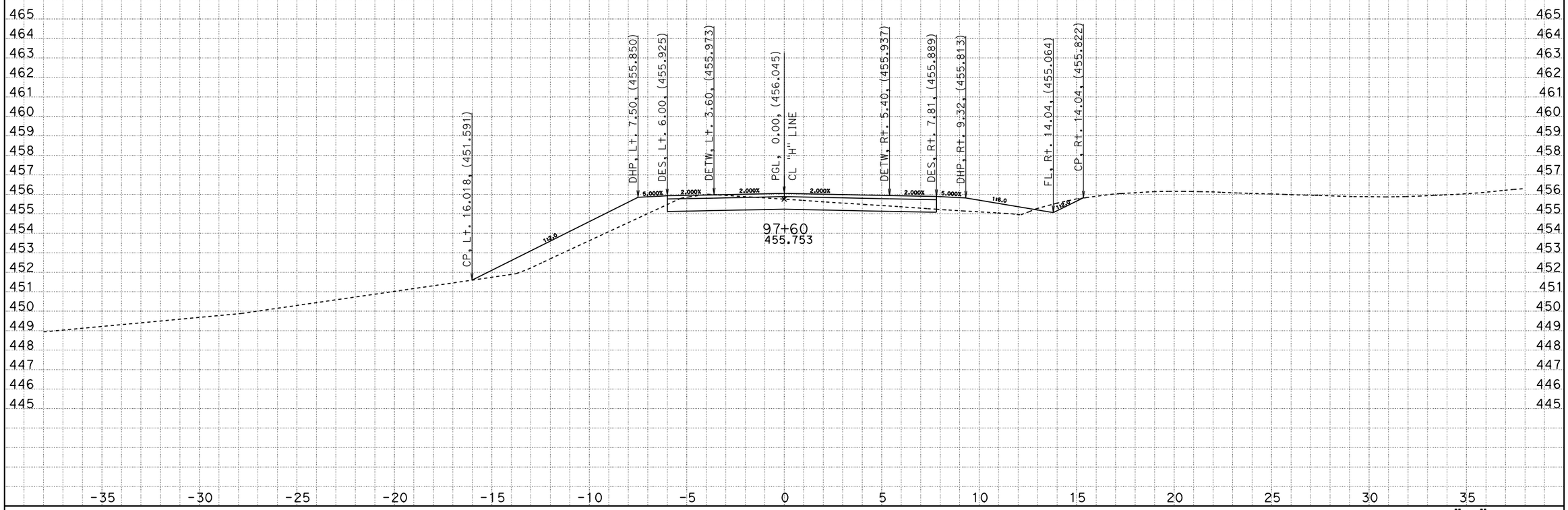

CREATED BY: VLM
DATE: 8/10/2011
KC Project: 0059 File: C:\proj\willits\H1\h1_5m_fg1.ear

CONTRACT: 26200
DIST/CO/RTE/KP: CO/RTE/PM=01/MEN/101/KP R69.4 - KP R78.9
PROJECT ID: Willits Bypass

Scale Ratio: 1:100 Horiz.
1:100 Vert.
All Dimensions are Meters

"H" LINE CROSS SECTIONS

FOR EARTHWORK DEVELOPMENT ONLY

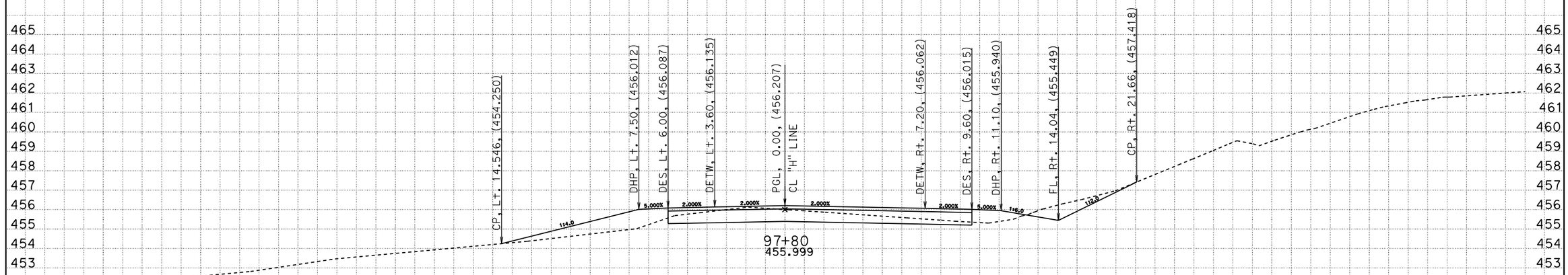

CREATED BY: VLM
DATE: 8/10/2011
KC Project: 0059 File: C:\proj\willits\H1\h1_5m_fg1.ear

CONTRACT: 26200
DIST/CO/RTE/KP: CO/RTE/PM=01/MEN/101/KP R69.4 - KP R78.9
PROJECT ID: Willits Bypass

Scale Ratio: 1:100 Horiz.
1:100 Vert.
All Dimensions are Meters

"H" LINE CROSS SECTIONS

FOR EARTHWORK DEVELOPMENT ONLY

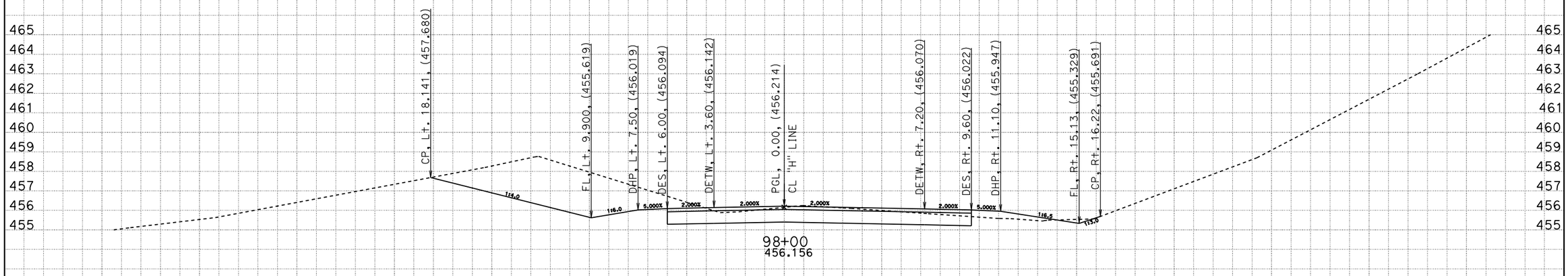

CREATED BY: VLM
DATE: 8/10/2011
KC Project: 0059 File: C:\proj\willits\H1\h1_5m_fg1.ear

CONTRACT: 26200
DIST/CO/RTE/KP: CO/RTE/PM=01/MEN/101/KP R69.4 - KP R78.9
PROJECT ID: Willits Bypass

Scale Ratio: 1:100 Horiz.
1:100 Vert.
All Dimensions are Meters

"H" LINE CROSS SECTIONS

FOR EARTHWORK DEVELOPMENT ONLY

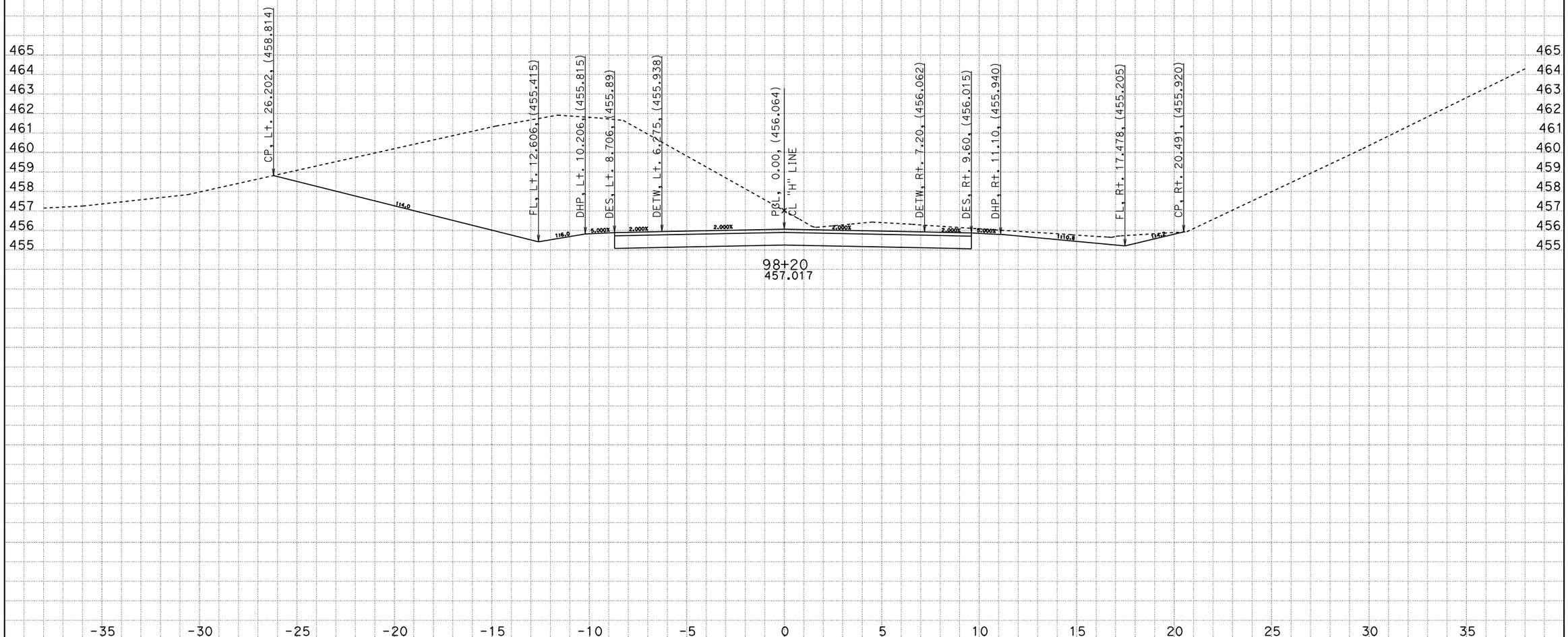

CREATED BY: VLM
DATE: 8/10/2011
KC Project: 0059 File: C:\proj\willits\H1\h1_5m_fg1.ear

CONTRACT: 26200
DIST/CO/RTE/KP: CO/RTE/PM=01/MEN/101/KP R69.4 - KP R78.9
PROJECT ID: Willits Bypass

Scale Ratio: 1:100 Horiz.
1:100 Vert.
All Dimensions are Meters

"H" LINE CROSS SECTIONS
SHEET 6 OF 28

FOR EARTHWORK DEVELOPMENT ONLY

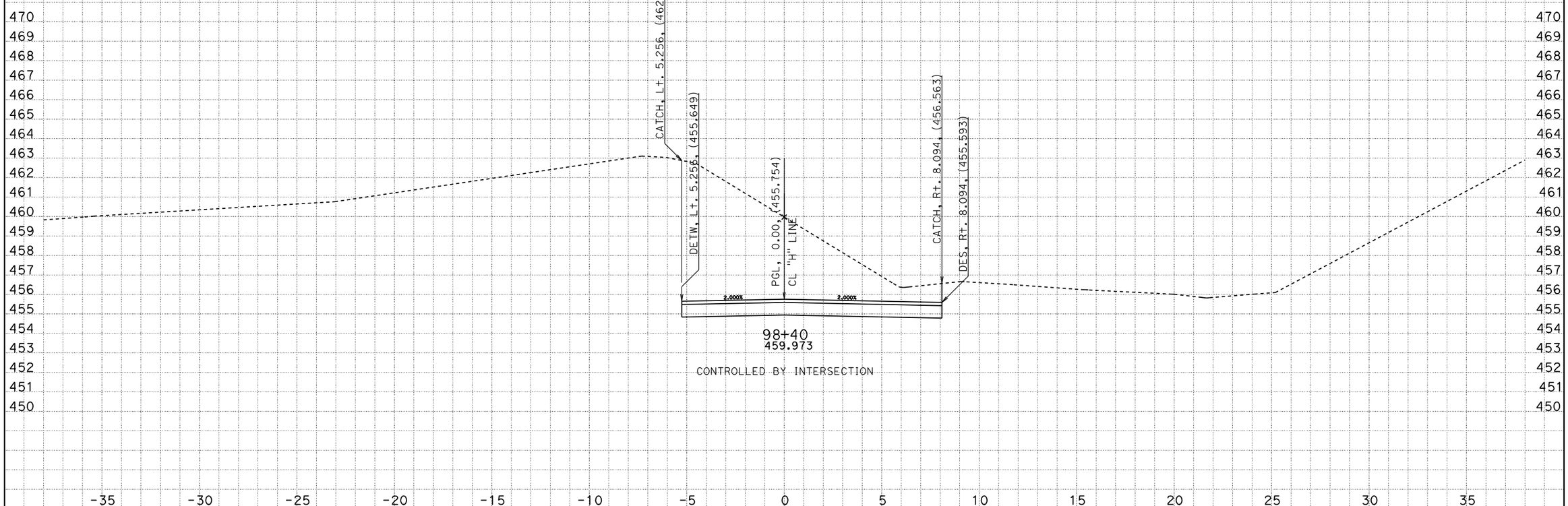

CREATED BY: VLM
DATE: 8/10/2011
KC Project: 0059 File: C:\proj\willits\H1\h1_5m_fg1.ear

CONTRACT: 26200
DIST/CO/RTE/KP: CO/RTE/PM=01/MEN/101/KP R69.4 - KP R78.9
PROJECT ID: Willits Bypass

Scale Ratio: 1:100 Horiz.
1:100 Vert.
All Dimensions are Meters

"H" LINE CROSS SECTIONS

FOR EARTHWORK DEVELOPMENT ONLY

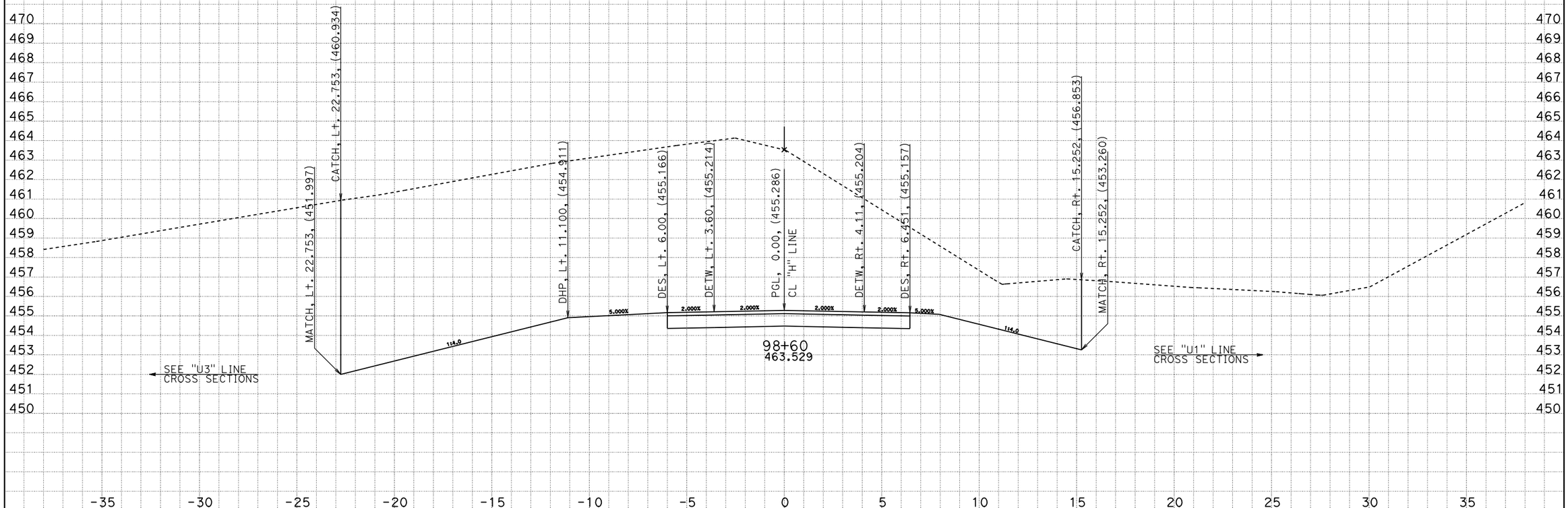

CREATED BY: VLM
DATE: 8/10/2011
KC Project: 0059 File: C:\proj\willits\H1\h1_5m_fg1.ear

CONTRACT: 26200
DIST/CO/RTE/KP: CO/RTE/PM=01/MEN/101/KP R69.4 - KP R78.9
PROJECT ID: Willits Bypass

Scale Ratio: 1:100 Horiz.
1:100 Vert.
All Dimensions are Meters

"H" LINE
CROSS SECTIONS
SHEET 8 OF 28

FOR EARTHWORK DEVELOPMENT ONLY

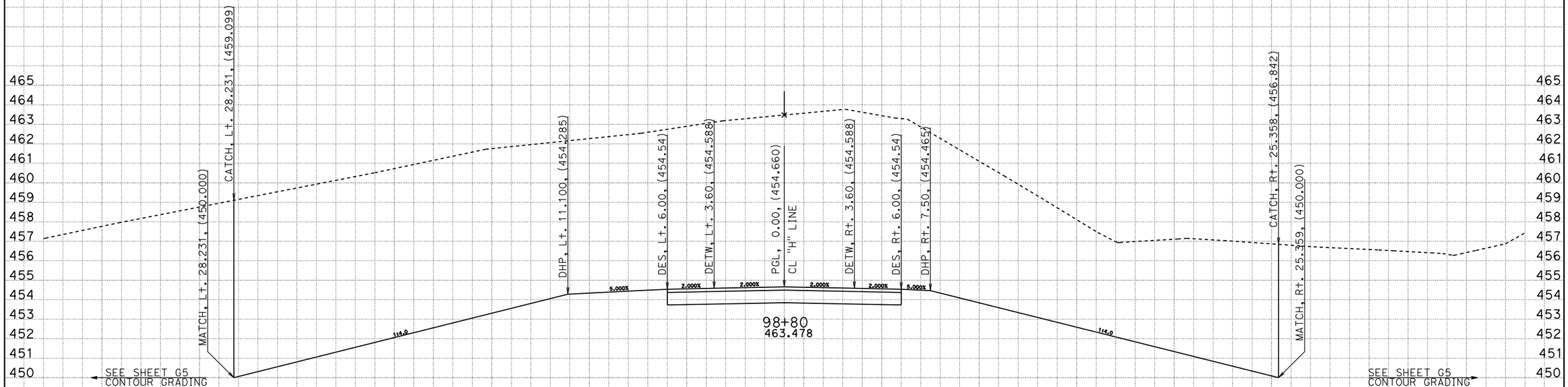

CREATED BY: VLM
DATE: 8/10/2011
KC Project: 0059 File: C:\proj\willits\H1\h1_5m_fg1.ear

CONTRACT: 26200
DIST/CO/RTE/KP: CO/RTE/PM=01/MEN/101/KP R69.4 - KP R78.9
PROJECT ID: Willits Bypass

Scale Ratio: 1:100 Horiz.
1:100 Vert.
All Dimensions are Meters

"H" LINE CROSS SECTIONS

FOR EARTHWORK DEVELOPMENT ONLY

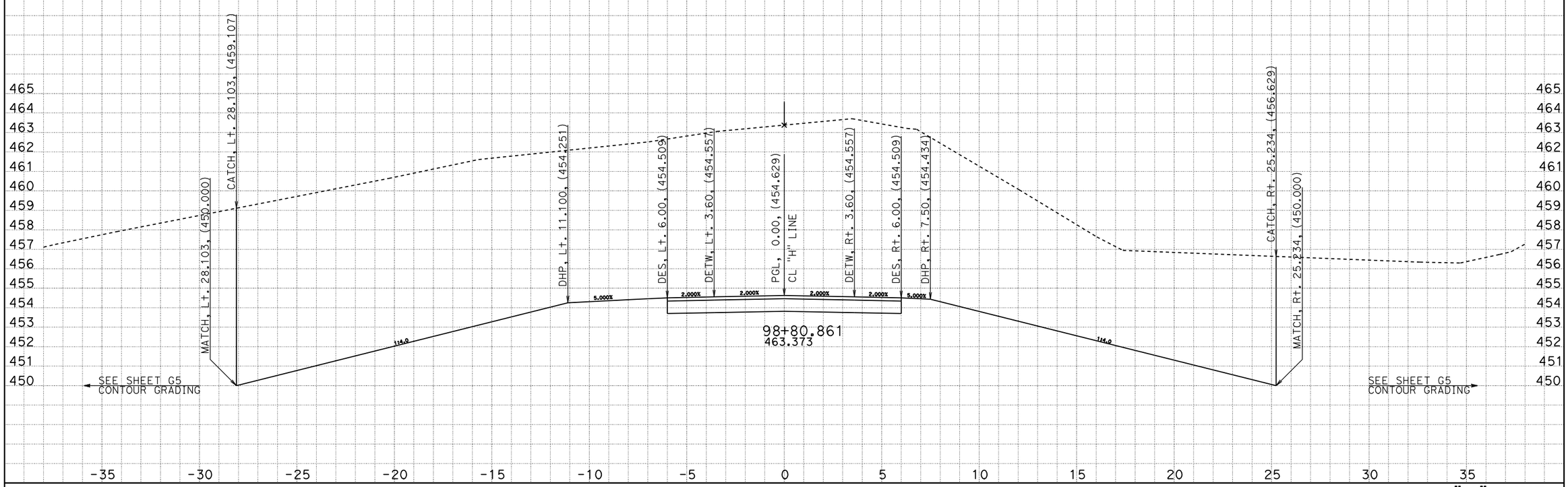

CREATED BY: VLM
DATE: 8/10/2011
KC Project: 0059 File: C:\proj\willits\H1\h1_5m_fg1.ear

CONTRACT: 26200
DIST/CO/RTE/KP: CO/RTE/PM=01/MEN/101/KP R69.4 - KP R78.9
PROJECT ID: Willits Bypass

Scale Ratio: 1:100 Horiz.
1:100 Vert.
All Dimensions are Meters

"H" LINE CROSS SECTIONS

FOR EARTHWORK DEVELOPMENT ONLY

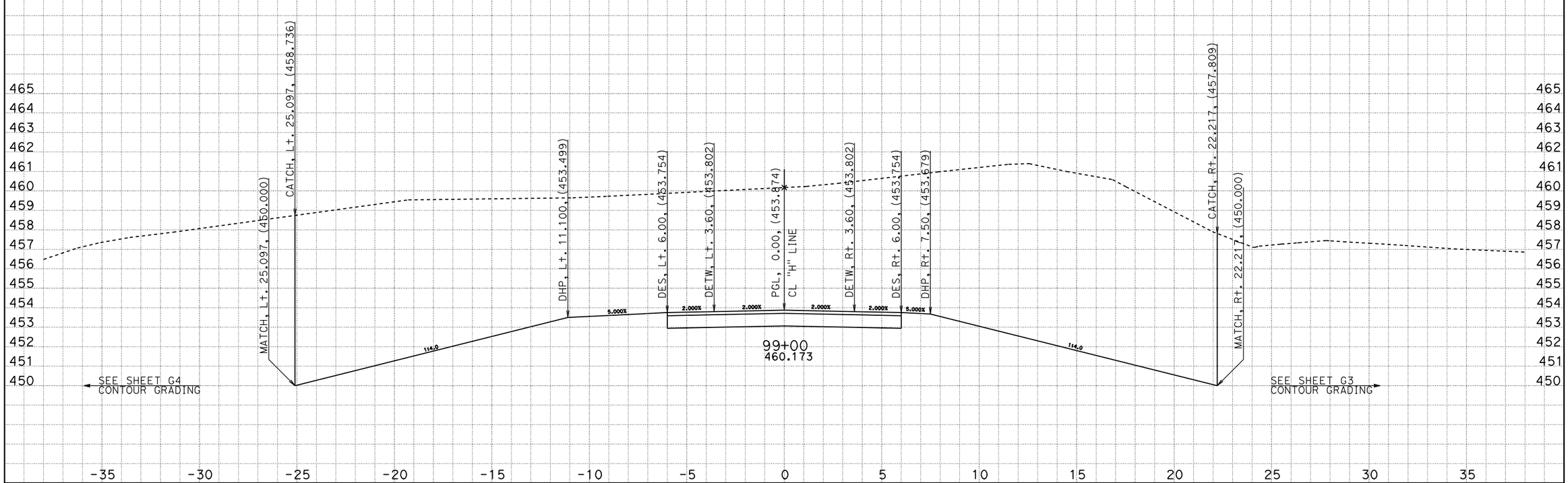

CREATED BY: VLM
DATE: 8/10/2011
KC Project: 0059 File: C:\proj\willits\H1\h1_5m_fg1.ear

CONTRACT: 26200
DIST/CO/RTE/KP: CO/RTE/PM=01/MEN/101/KP R69.4 - KP R78.9
PROJECT ID: Willits Bypass

Scale Ratio: 1:100 Horiz.
1:100 Vert.
All Dimensions are Meters

"H" LINE
CROSS SECTIONS
SHEET 11 OF 28

FOR EARTHWORK DEVELOPMENT ONLY

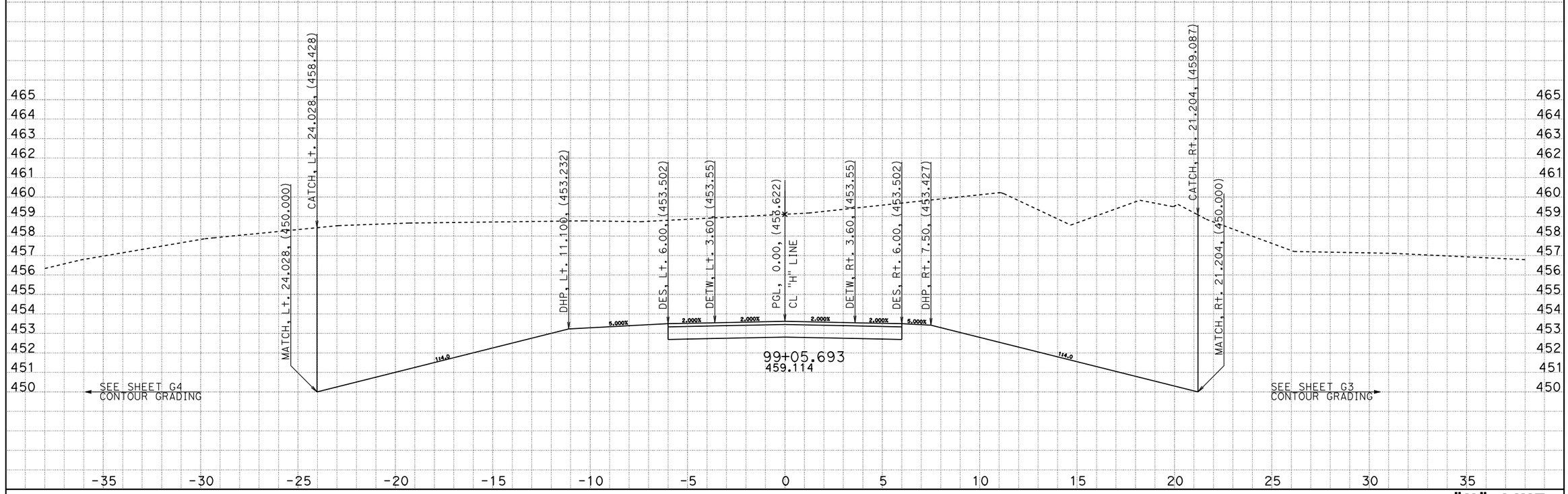

CREATED BY: VLM
DATE: 8/10/2011
KC Project: 0059 File: C:\proj\willits\H1\h1_5m_fg1.ear

CONTRACT: 26200
DIST/CO/RTE/KP: CO/RTE/PM=01/MEN/101/KP R69.4 - KP R78.9
PROJECT ID: Willits Bypass

Scale Ratio: 1:100 Horiz.
1:100 Vert.
All Dimensions are Meters

"H" LINE CROSS SECTIONS

FOR EARTHWORK DEVELOPMENT ONLY

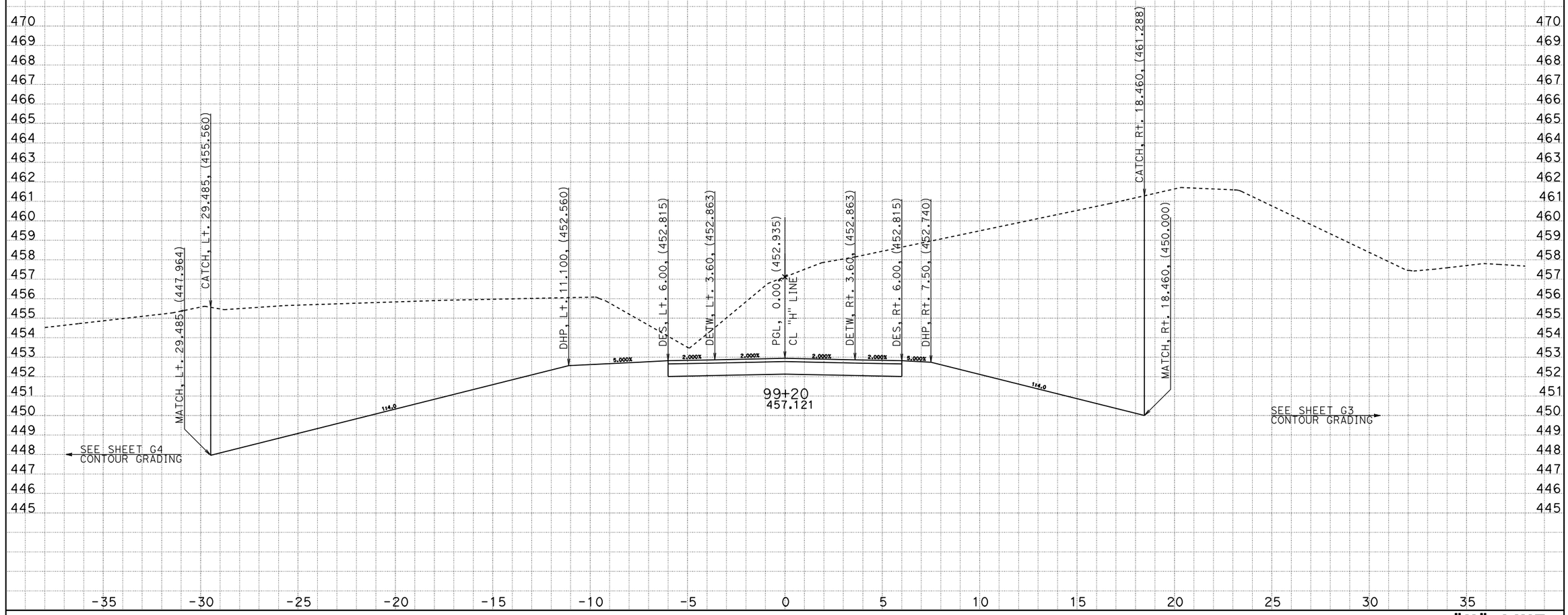

CREATED BY: VLM
DATE: 8/10/2011
KC Project: 0059 File: C:\proj\willits\H1\h1_5m_fg1.ear

CONTRACT: 26200
DIST/CO/RTE/KP: CO/RTE/PM=01/MEN/101/KP R69.4 - KP R78.9
PROJECT ID: Willits Bypass

Scale Ratio: 1:100 Horiz.
1:100 Vert.
All Dimensions are Meters

"H" LINE
CROSS SECTIONS
SHEET 13 OF 28

FOR EARTHWORK DEVELOPMENT ONLY

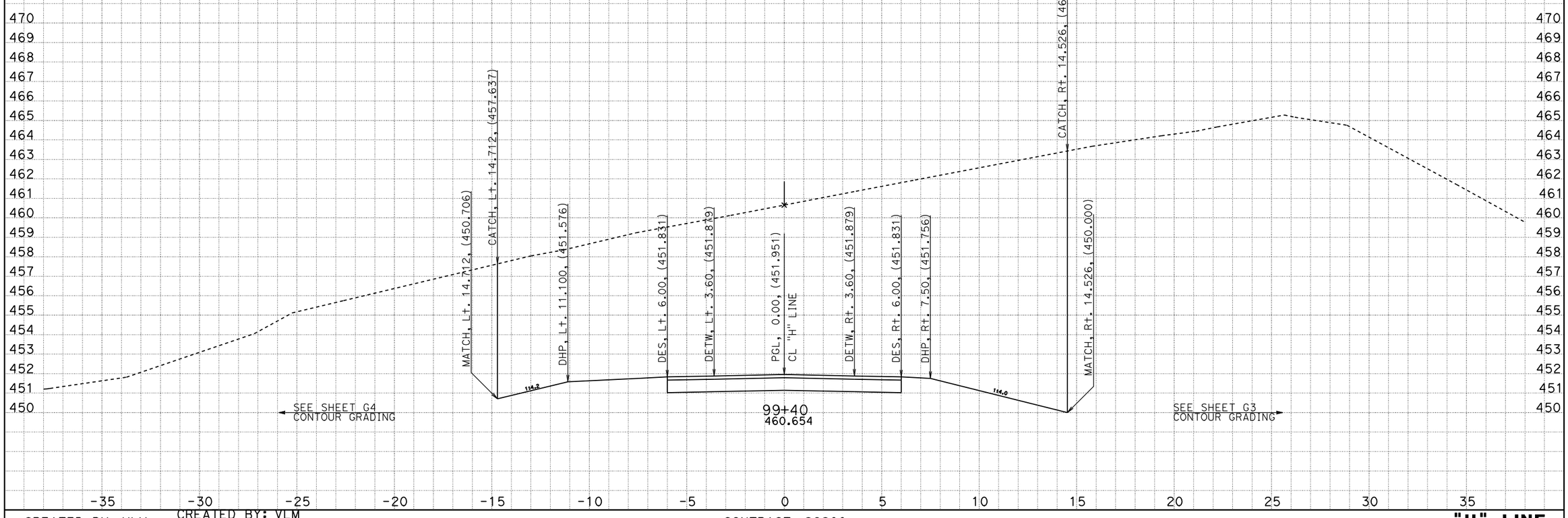

CREATED BY: VLM
DATE: 8/10/2011
KC Project: 0059

CREATED BY: VLM
File: C:\proj\willits\H1\h1_5m_fg1.ear

CONTRACT: 26200
DIST/CO/RTE/KP: CO/RTE/PM=01/MEN/101/KP R69.4 - KP R78.9
PROJECT ID: Willits Bypass

Scale Ratio: 1:100 Horiz.
1:100 Vert.
All Dimensions are Meters

"H" LINE
CROSS SECTIONS
SHEET 14 OF 28

FOR EARTHWORK DEVELOPMENT ONLY

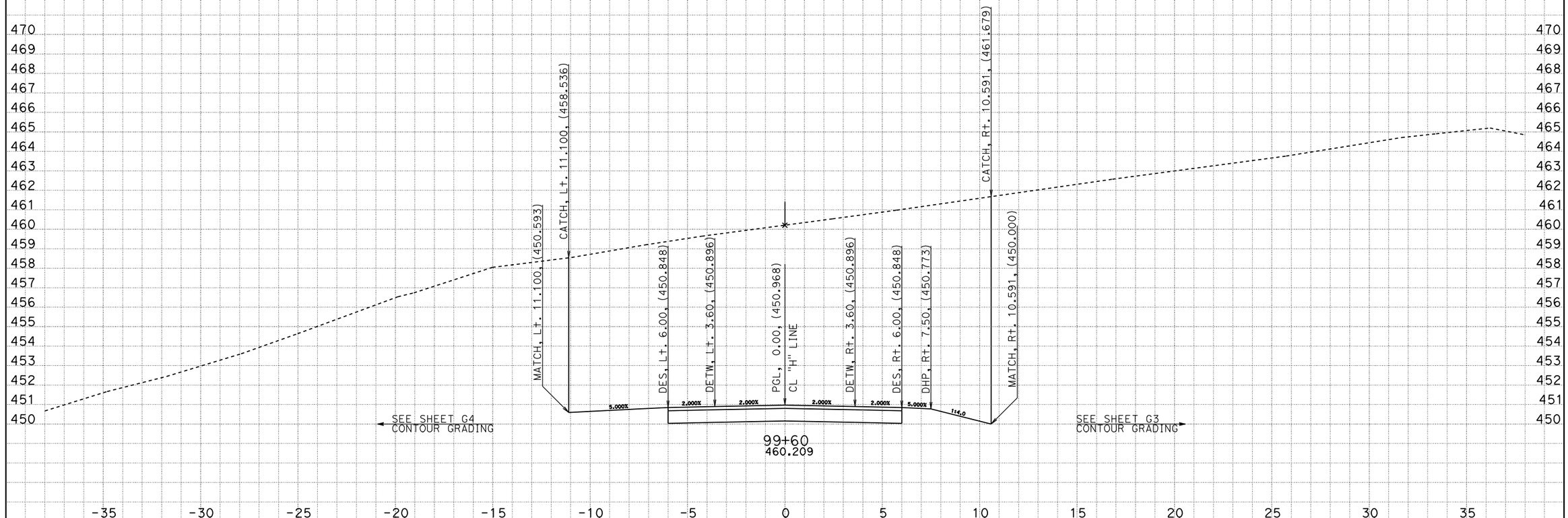

CREATED BY: VLM
DATE: 8/10/2011
KC Project: 0059
File: C:\proj\willits\H1\h1_5m_fg1.ear

CONTRACT: 26200
DIST/CO/RTE/KP: CO/RTE/PM=01/MEN/101/KP R69.4 - KP R78.9
PROJECT ID: Willits Bypass

Scale Ratio: 1:100 Horiz.
1:100 Vert.
All Dimensions are Meters

"H" LINE
CROSS SECTIONS
SHEET 15 OF 28

FOR EARTHWORK DEVELOPMENT ONLY

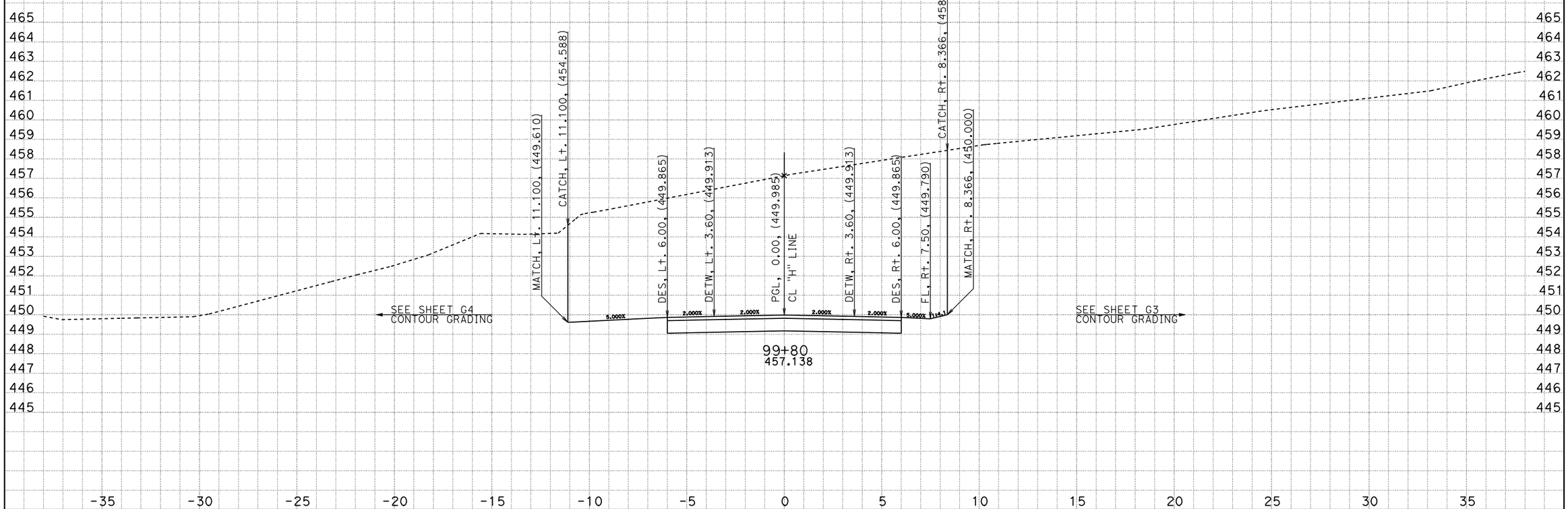

CREATED BY: VLM
DATE: 8/10/2011
KC Project: 0059 File: C:\proj\willits\H1\h1_5m_fg1.ear

CONTRACT: 26200
DIST/CO/RTE/KP: CO/RTE/PM=01/MEN/101/KP R69.4 - KP R78.9
PROJECT ID: Willits Bypass

Scale Ratio: 1:100 Horiz.
1:100 Vert.
All Dimensions are Meters

"H" LINE CROSS SECTIONS

FOR EARTHWORK DEVELOPMENT ONLY

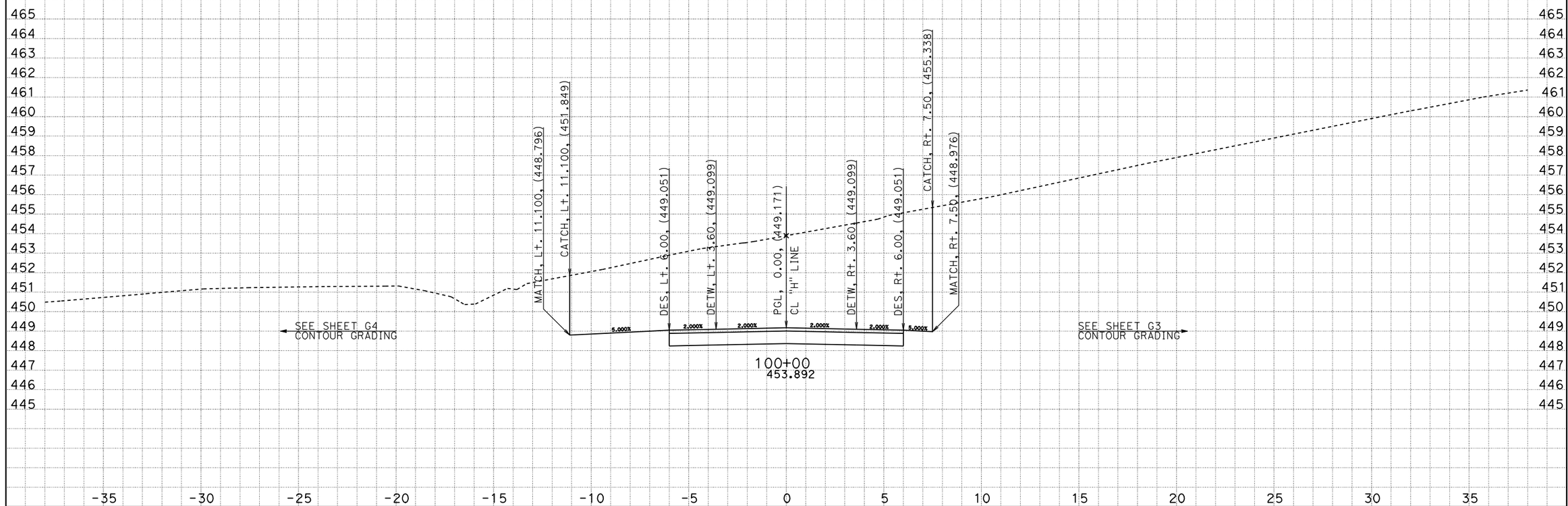

CREATED BY: VLM
DATE: 8/10/2011
KC Project: 0059 File: C:\proj\willits\H1\h1_5m_fg1.ear

CONTRACT: 26200
DIST/CO/RTE/KP: CO/RTE/PM=01/MEN/101/KP R69.4 - KP R78.9
PROJECT ID: Willits Bypass

Scale Ratio: 1:100 Horiz.
1:100 Vert.
All Dimensions are Meters

"H" LINE CROSS SECTIONS

FOR EARTHWORK DEVELOPMENT ONLY



CREATED BY: VLM
DATE: 8/10/2011
KC Project: 0059 File: C:\proj\willits\H1\h1_5m_fg1.ear

CONTRACT: 26200
DIST/CO/RTE/KP: CO/RTE/PM=01/MEN/101/KP R69.4 - KP R78.9
PROJECT ID: Willits Bypass

Scale Ratio: 1:100 Horiz.
1:100 Vert.
All Dimensions are Meters

"H" LINE CROSS SECTIONS

FOR EARTHWORK DEVELOPMENT ONLY

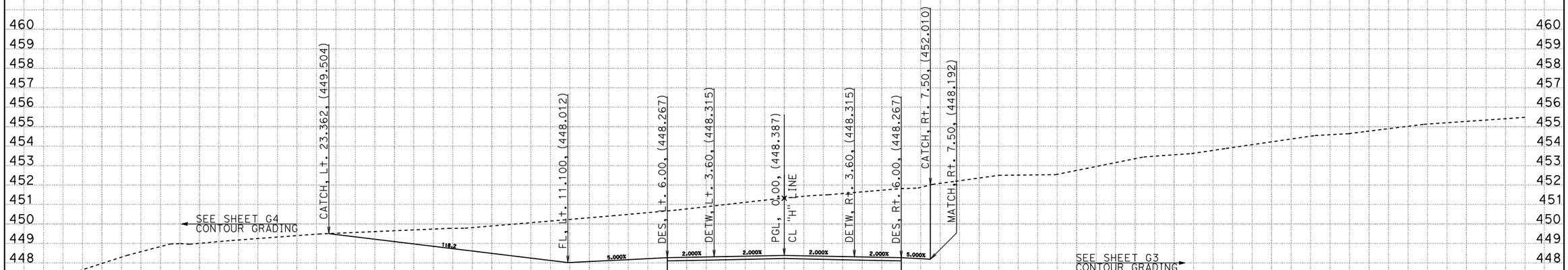

CREATED BY: VLM
DATE: 8/10/2011
KC Project: 0059 File: C:\proj\willits\H1\h1_5m_fg1.ear

CONTRACT: 26200
DIST/CO/RTE/KP: CO/RTE/PM=01/MEN/101/KP R69.4 - KP R78.9
PROJECT ID: Willits Bypass

Scale Ratio: 1:100 Horiz.
1:100 Vert.
All Dimensions are Meters

"H" LINE
CROSS SECTIONS
SHEET 19 OF 28

FOR EARTHWORK DEVELOPMENT ONLY

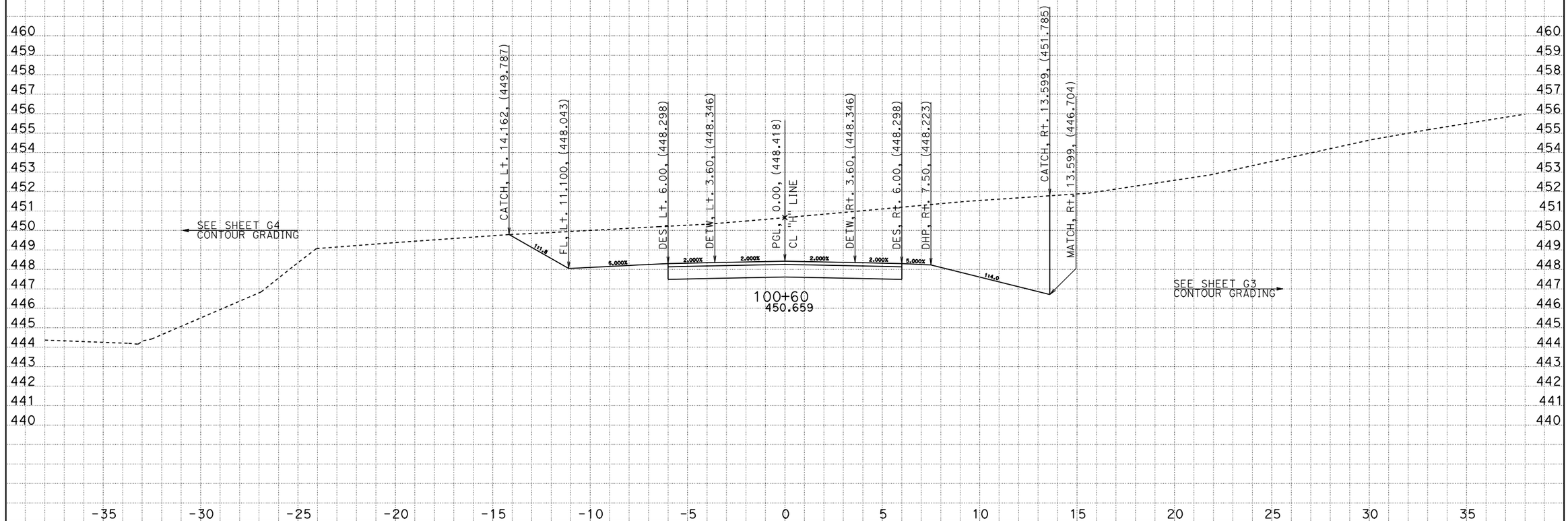

CREATED BY: VLM
DATE: 8/10/2011
KC Project: 0059 File: C:\proj\willits\H1\h1_5m_fg1.ear

CONTRACT: 26200
DIST/CO/RTE/KP: CO/RTE/PM=01/MEN/101/KP R69.4 - KP R78.9
PROJECT ID: Willits Bypass

Scale Ratio: 1:100 Horiz.
1:100 Vert.
All Dimensions are Meters

"H" LINE
CROSS SECTIONS
SHEET 20 OF 28

FOR EARTHWORK DEVELOPMENT ONLY

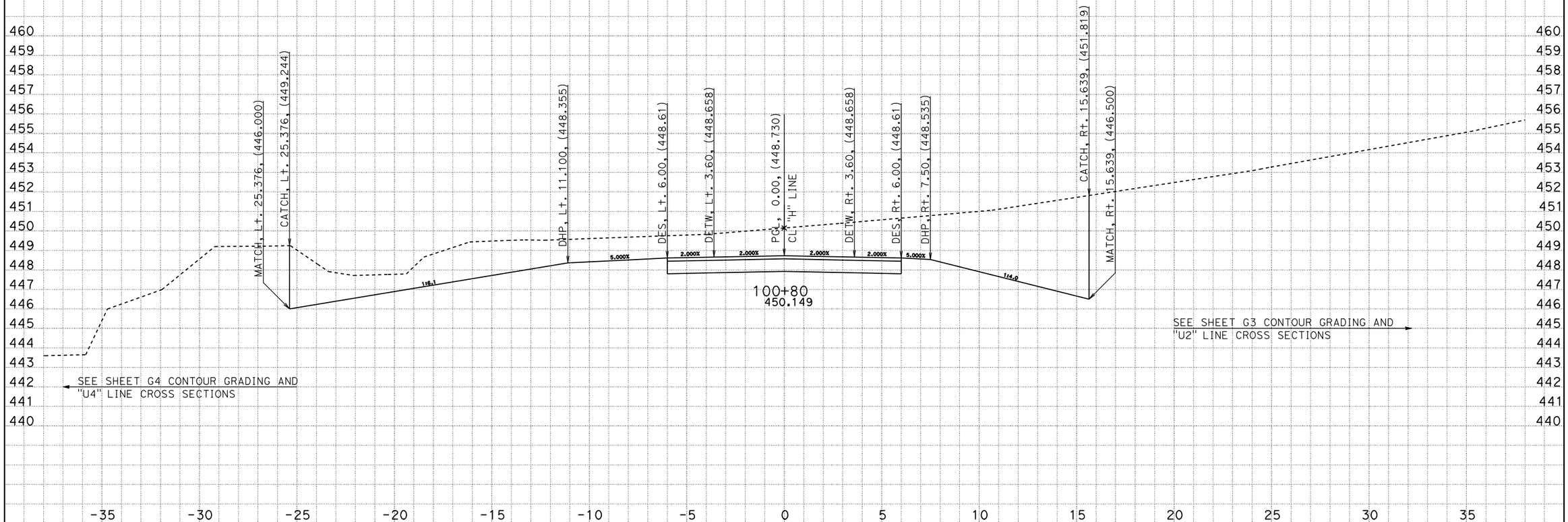

CREATED BY: VLM
DATE: 8/10/2011
KC Project: 0059 File: C:\proj\willits\H1\h1_5m_fg1.ear

CONTRACT: 26200
DIST/CO/RTE/KP: CO/RTE/PM=01/MEN/101/KP R69.4 - KP R78.9
PROJECT ID: Willits Bypass

Scale Ratio: 1:100 Horiz.
1:100 Vert.
All Dimensions are Meters

"H" LINE CROSS SECTIONS
SHEET 21 OF 28

FOR EARTHWORK DEVELOPMENT ONLY

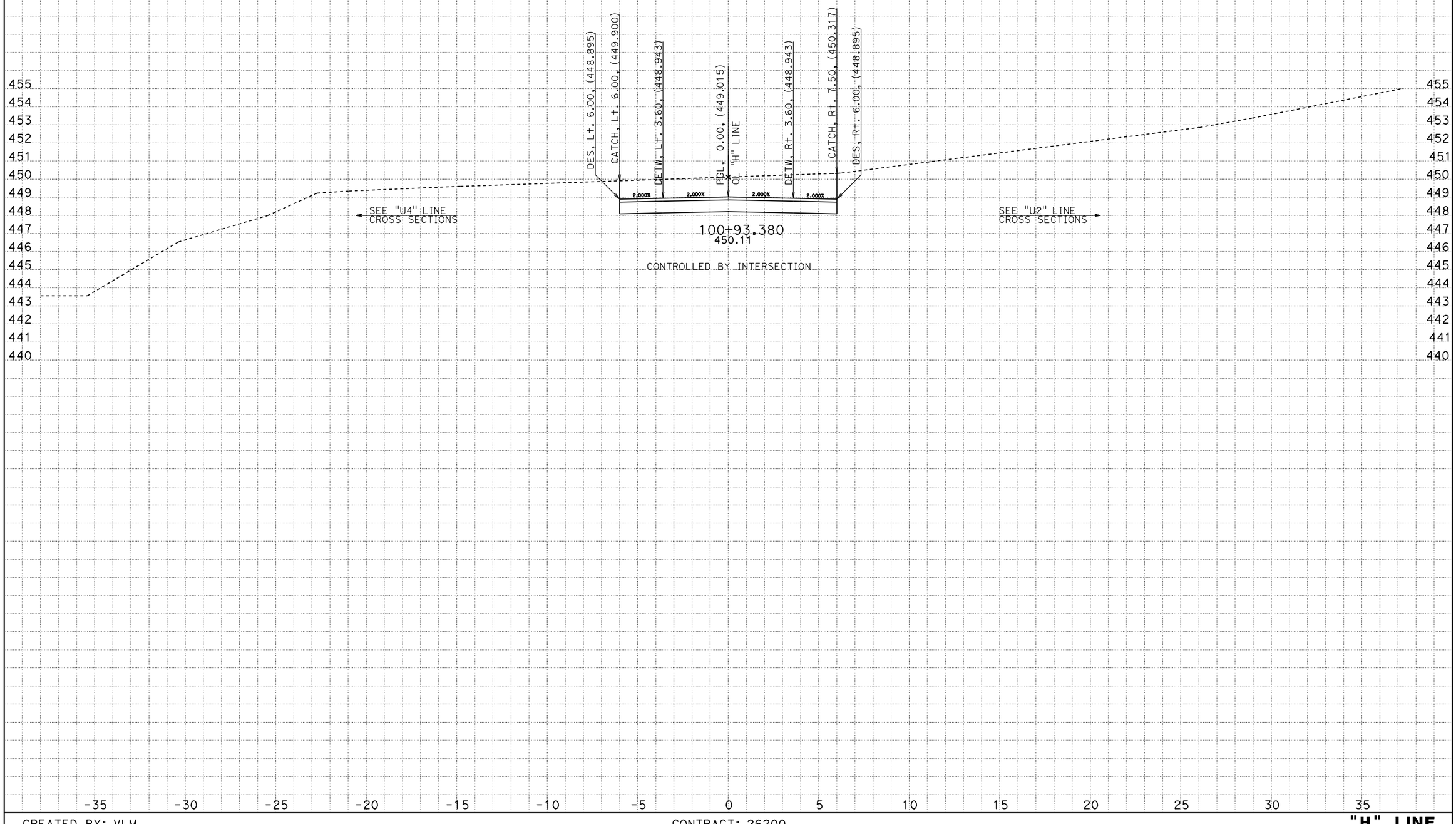

CREATED BY: VLM
DATE: 8/10/2011
KC Project: 0059 File: C:\proj\willits\H1\h1_5m_fg1.ear

CONTRACT: 26200
DIST/CO/RTE/KP: CO/RTE/PM=01/MEN/101/KP R69.4 - KP R78.9
PROJECT ID: Willits Bypass

Scale Ratio: 1:100 Horiz.
1:100 Vert.
All Dimensions are Meters

"H" LINE CROSS SECTIONS

FOR EARTHWORK DEVELOPMENT ONLY

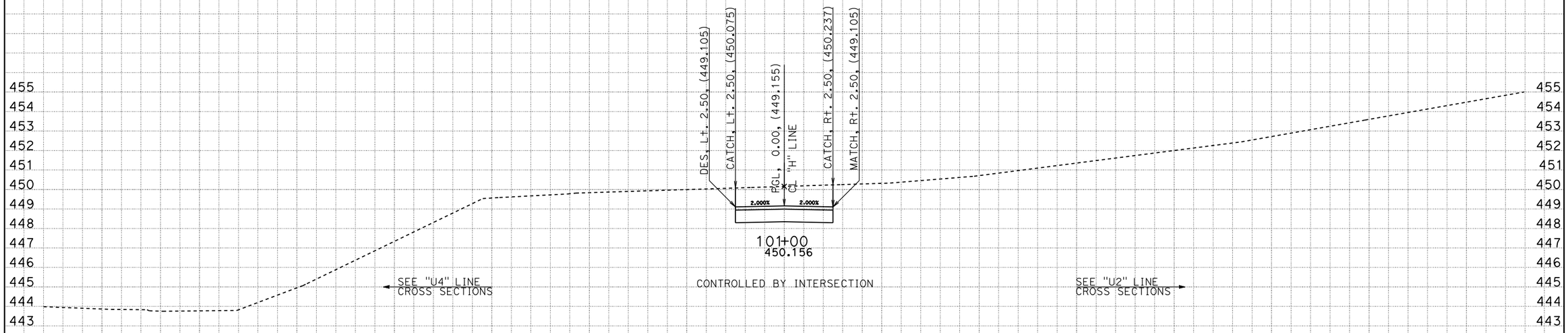

CREATED BY: VLM
DATE: 8/10/2011
KC Project: 0059 File: C:\proj\willits\H1\h1_5m_fg1.ear

CONTRACT: 26200
DIST/CO/RTE/KP: CO/RTE/PM=01/MEN/101/KP R69.4 - KP R78.9
PROJECT ID: Willits Bypass

Scale Ratio: 1:100 Horiz.
1:100 Vert.
All Dimensions are Meters

"H" LINE CROSS SECTIONS

FOR EARTHWORK DEVELOPMENT ONLY

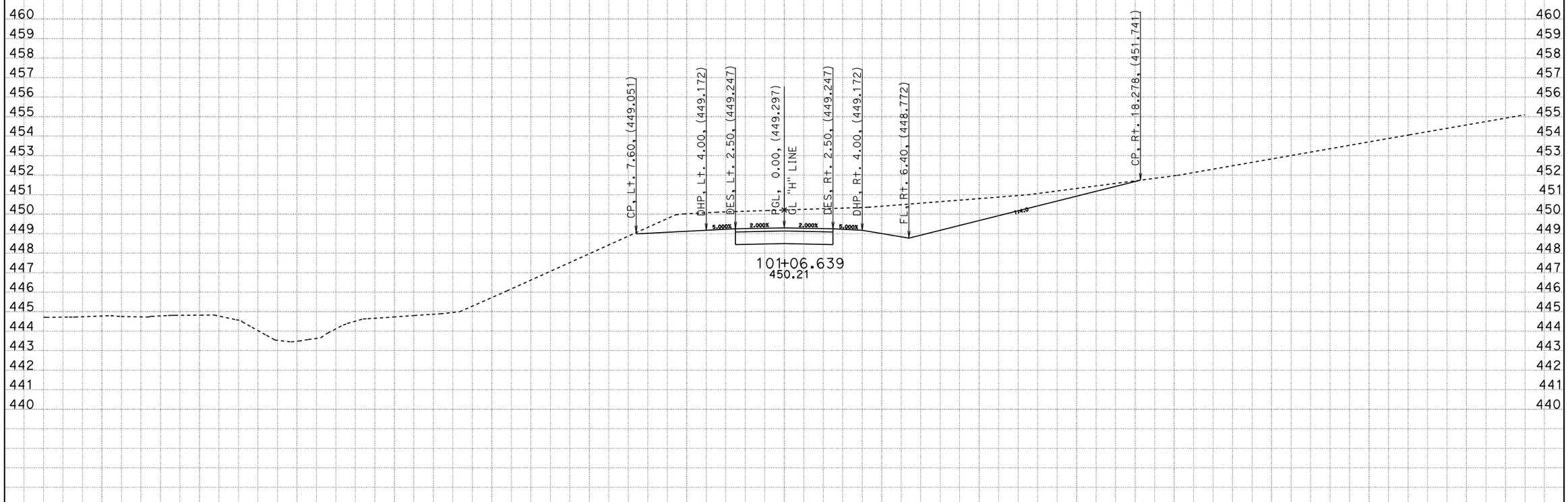

CREATED BY: VLM
DATE: 8/10/2011
KC Project: 0059 File: C:\proj\willits\H1\h1_5m_fg1.ear

CONTRACT: 26200
DIST/CO/RTE/KP: CO/RTE/PM=01/MEN/101/KP R69.4 - KP R78.9
PROJECT ID: Willits Bypass

Scale Ratio: 1:100 Horiz.
1:100 Vert.
All Dimensions are Meters

"H" LINE
CROSS SECTIONS
SHEET 24 OF 28

FOR EARTHWORK DEVELOPMENT ONLY

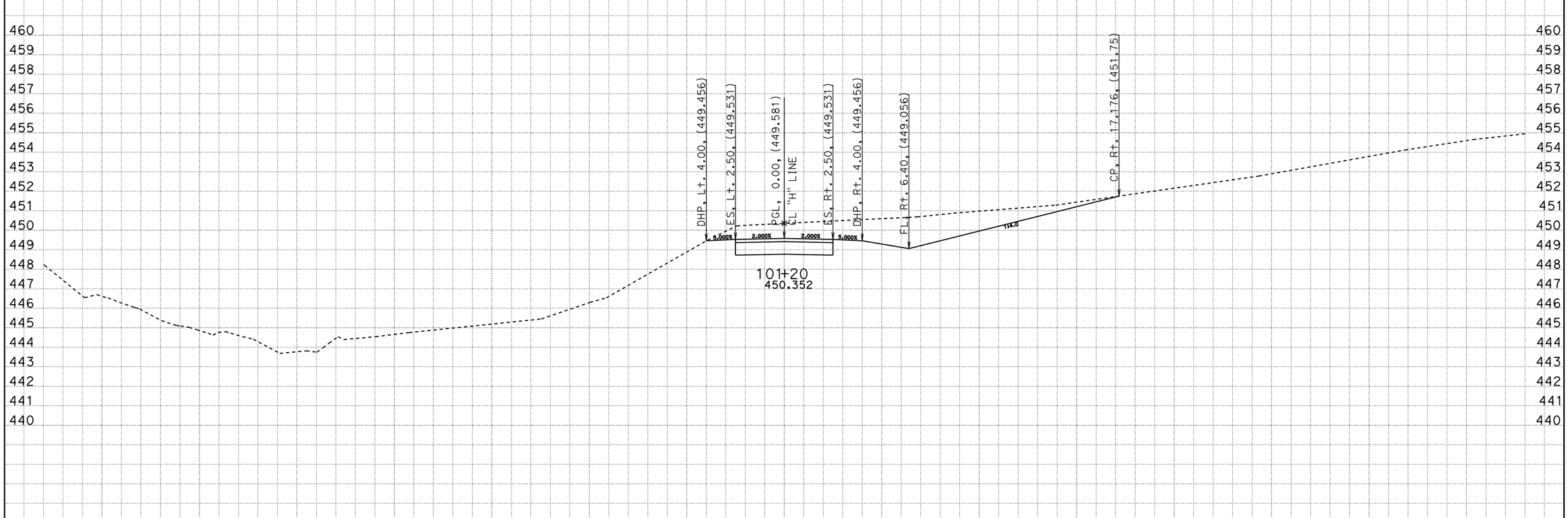

CREATED BY: VLM
DATE: 8/10/2011
KC Project: 0059 File: C:\proj\willits\H1\h1_5m_fg1.ear

CONTRACT: 26200
DIST/CO/RTE/KP: CO/RTE/PM=01/MEN/101/KP R69.4 - KP R78.9
PROJECT ID: Willits Bypass

Scale Ratio: 1:100 Horiz.
1:100 Vert.
All Dimensions are Meters

"H" LINE
CROSS SECTIONS
SHEET 25 OF 28

FOR EARTHWORK DEVELOPMENT ONLY

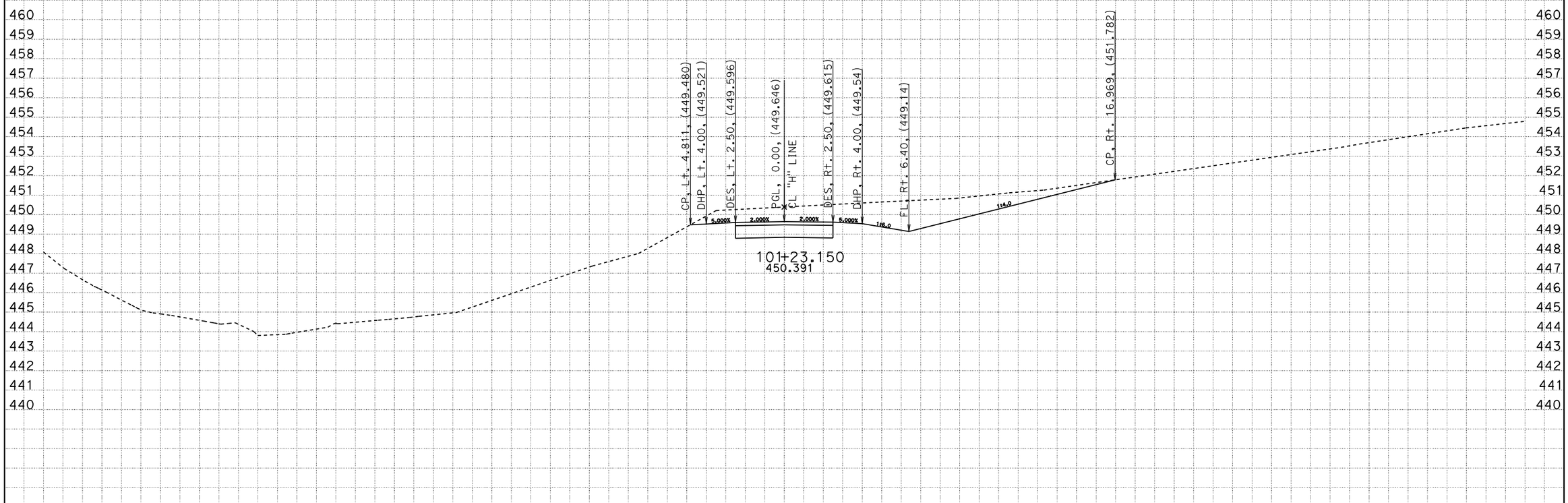

CREATED BY: VLM
DATE: 8/10/2011
KC Project: 0059 File: C:\proj\willits\H1\h1_5m_fg1.ear

CONTRACT: 26200
DIST/CO/RTE/KP: CO/RTE/PM=01/MEN/101/KP R69.4 - KP R78.9
PROJECT ID: Willits Bypass

Scale Ratio: 1:100 Horiz.
1:100 Vert.
All Dimensions are Meters

"H" LINE
CROSS SECTIONS
SHEET 26 OF 28

FOR EARTHWORK DEVELOPMENT ONLY

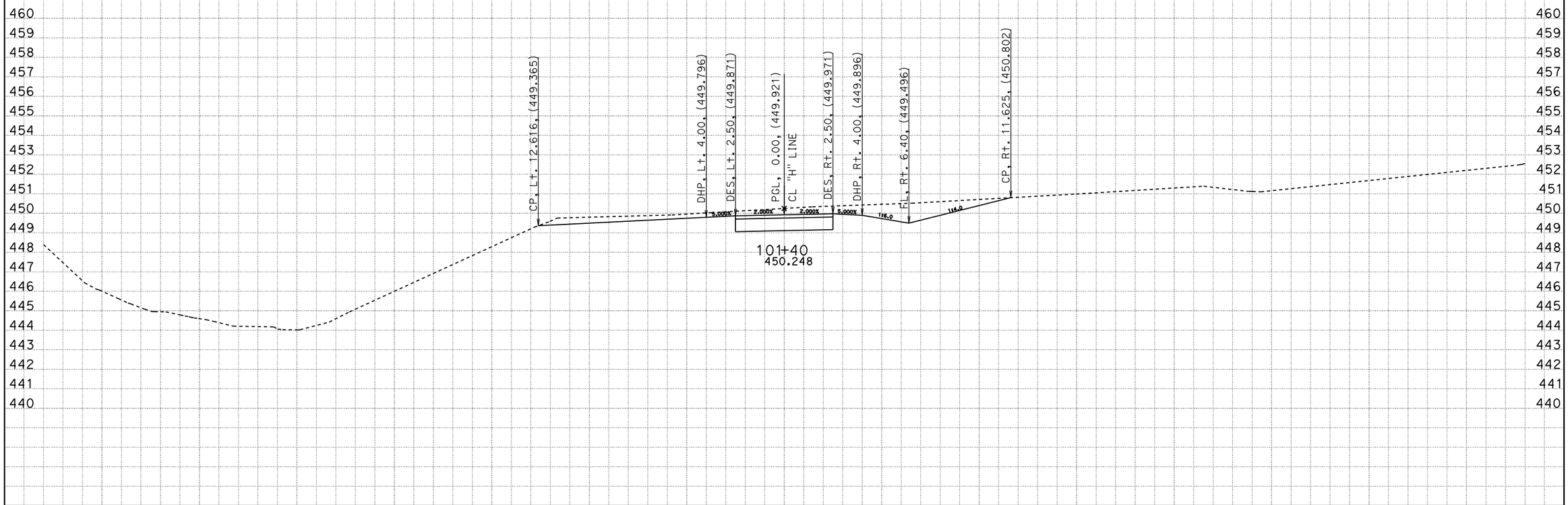

CREATED BY: VLM
DATE: 8/10/2011
KC Project: 0059 File: C:\proj\willits\H1\h1_5m_fg1.ear

CONTRACT: 26200
DIST/CO/RTE/KP: CO/RTE/PM=01/MEN/101/KP R69.4 - KP R78.9
PROJECT ID: Willits Bypass

Scale Ratio: 1:100 Horiz.
1:100 Vert.
All Dimensions are Meters

"H" LINE CROSS SECTIONS
SHEET 27 OF 28

FOR EARTHWORK DEVELOPMENT ONLY

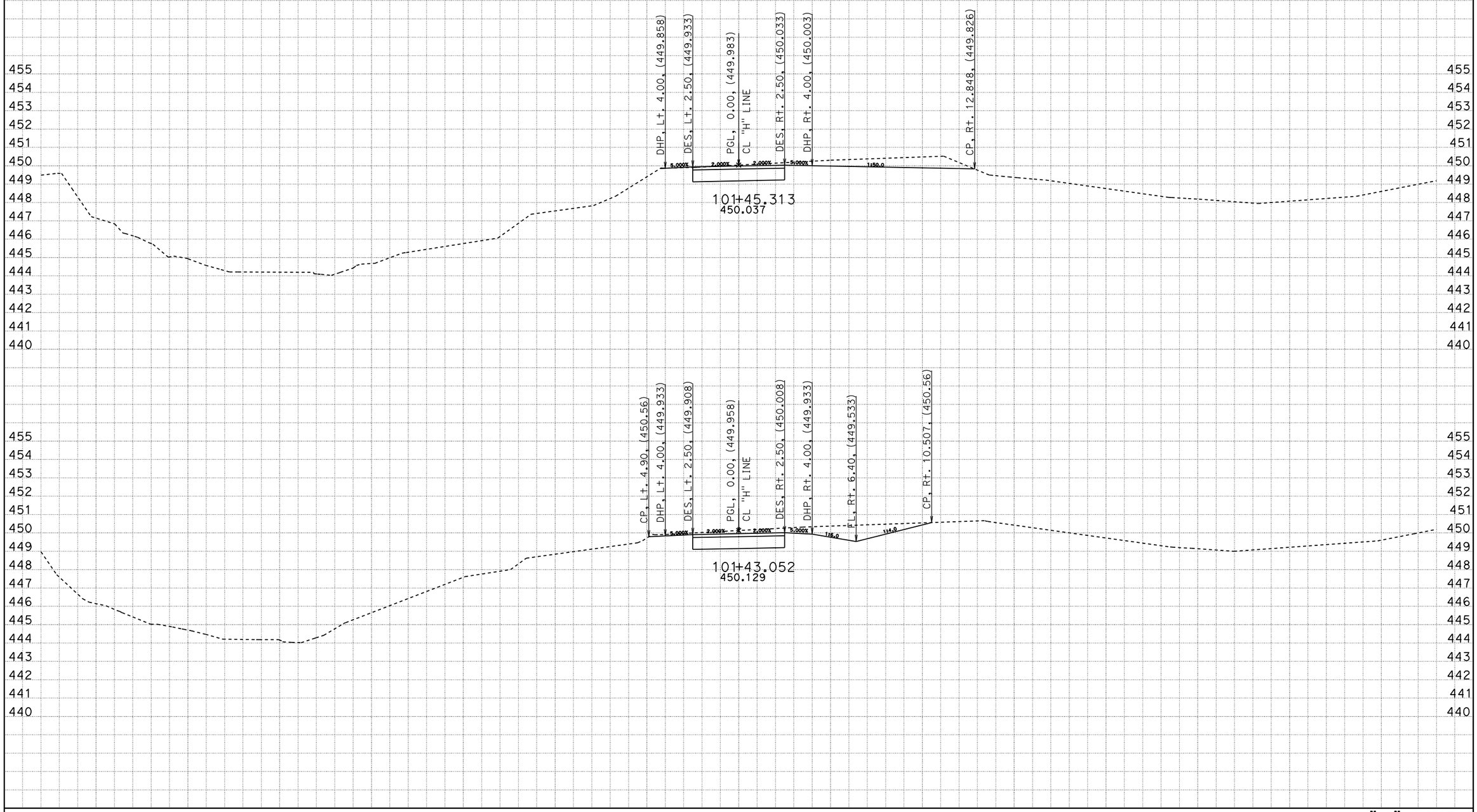

CREATED BY: VLM
DATE: 8/10/2011
KC Project: 0059 File: C:\proj\willits\H1\h1_5m_fg1.ear

CONTRACT: 26200
DIST/CO/RTE/KP: CO/RTE/PM=01/MEN/101/KP R69.4 - KP R78.9
PROJECT ID: Willits Bypass

Scale Ratio: 1:100 Horiz.
1:100 Vert.
All Dimensions are Meters

"H" LINE CROSS SECTIONS
SHEET 28 OF 28

FOR EARTHWORK DEVELOPMENT ONLY

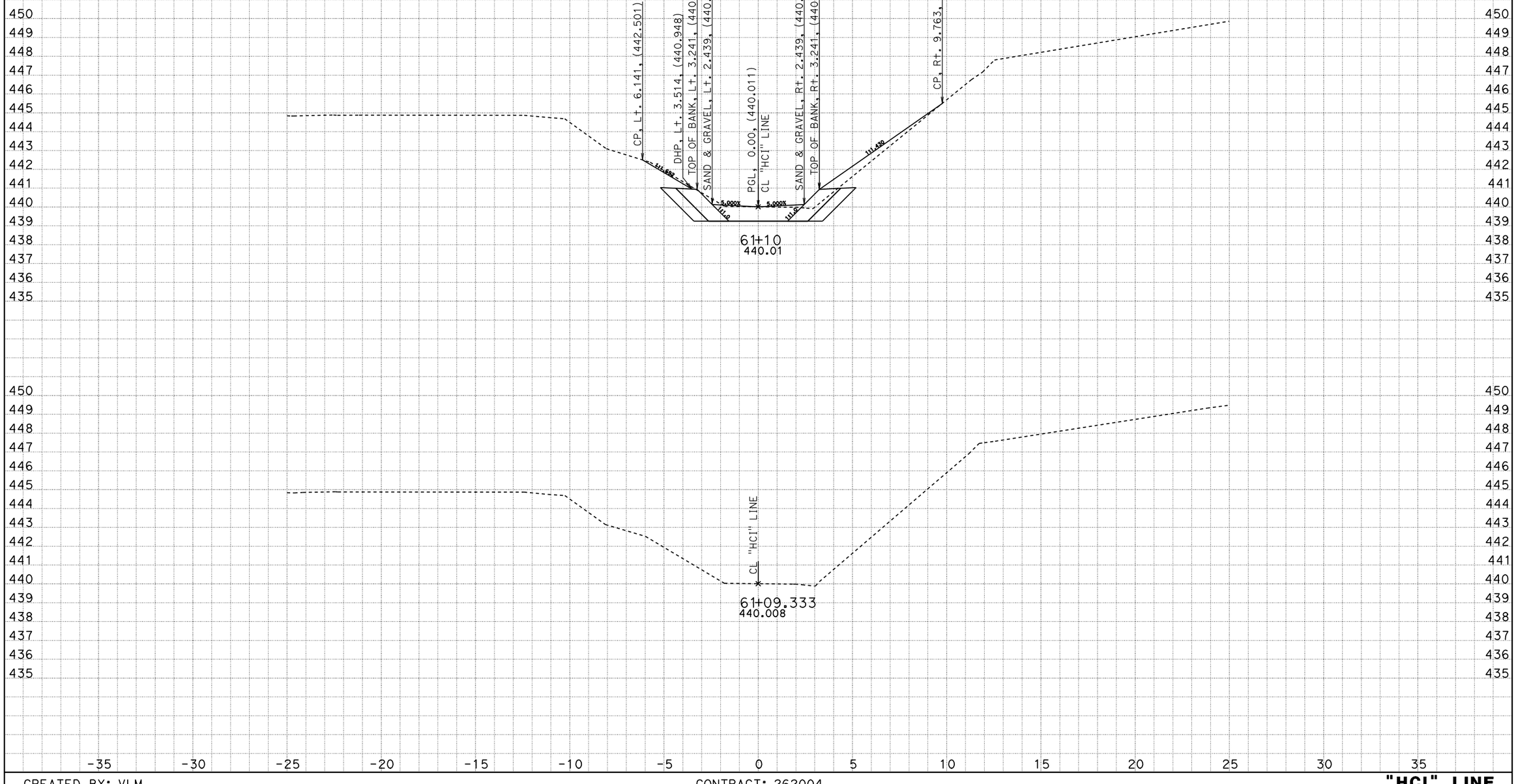

CREATED BY: VLM
DATE: 4/13/2012
KC Project: 0059 File: C:\proj\willits\fish\hcreek_fg.ear

CONTRACT: 262004
DIST/CO/RTE/KP: 01/MEN/101/KP R69.4 - KP R78.9
PROJECT ID: Willits Bypass

Scale Ratio: 1:100 Horiz.
1:100 Vert.
All Dimensions are Meters

"HCI" LINE CROSS SECTIONS

FOR EARTHWORK DEVELOPMENT ONLY

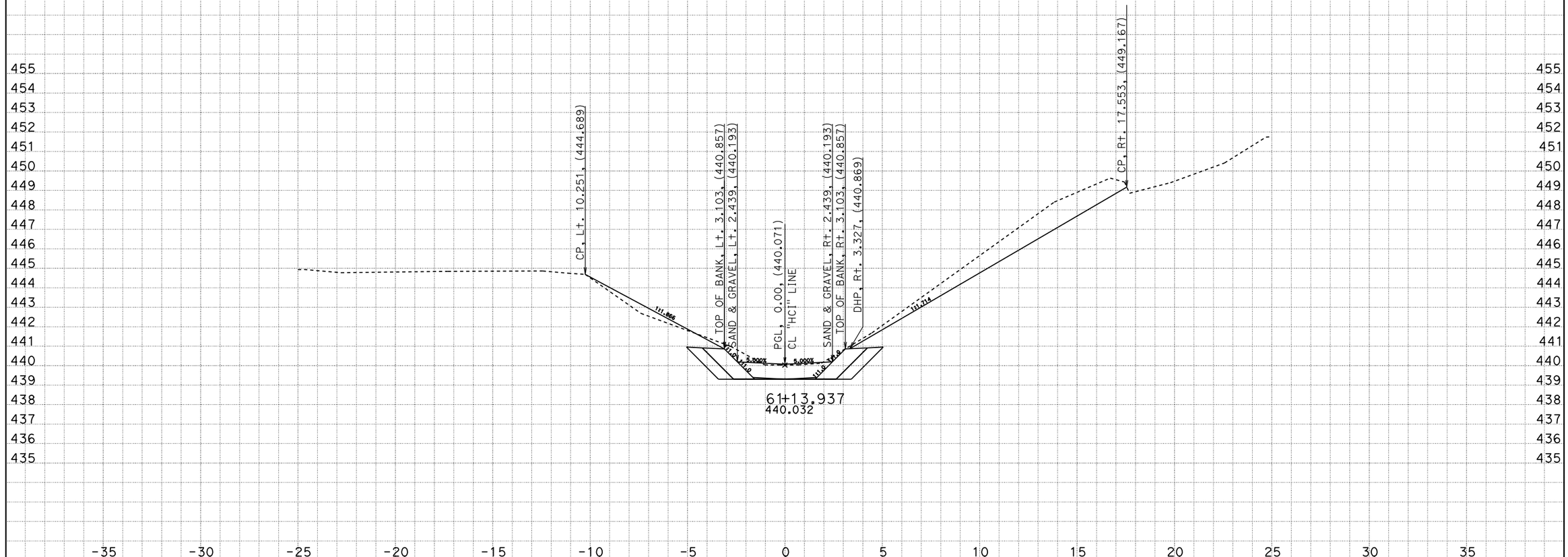

CREATED BY: VLM
DATE: 4/13/2012
KC Project: 0059 File: C:\proj\willits\fish\hcreek_fg.ear

CONTRACT: 262004
DIST/CO/RTE/KP: 01/MEN/101/KP R69.4 - KP R78.9
PROJECT ID: Willits Bypass

Scale Ratio: 1:100 Horiz.
1:100 Vert.
All Dimensions are Meters

"HCI" LINE CROSS SECTIONS
SHEET 2 OF 52

FOR EARTHWORK DEVELOPMENT ONLY

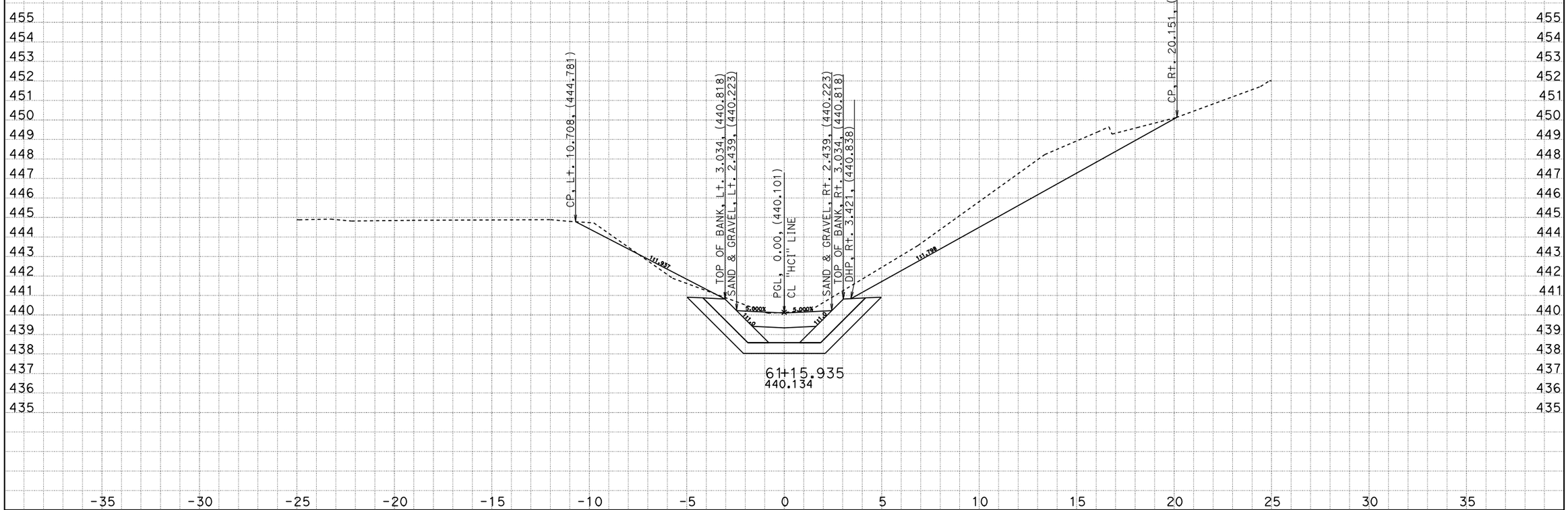

CREATED BY: VLM
DATE: 4/13/2012
KC Project: 0059 File: C:\proj\willits\fish\hcreek_fg.ear

CONTRACT: 262004
DIST/CO/RTE/KP: 01/MEN/101/KP R69.4 - KP R78.9
PROJECT ID: Willits Bypass

Scale Ratio: 1:100 Horiz.
1:100 Vert.
All Dimensions are Meters

"HCI" LINE CROSS SECTIONS

FOR EARTHWORK DEVELOPMENT ONLY

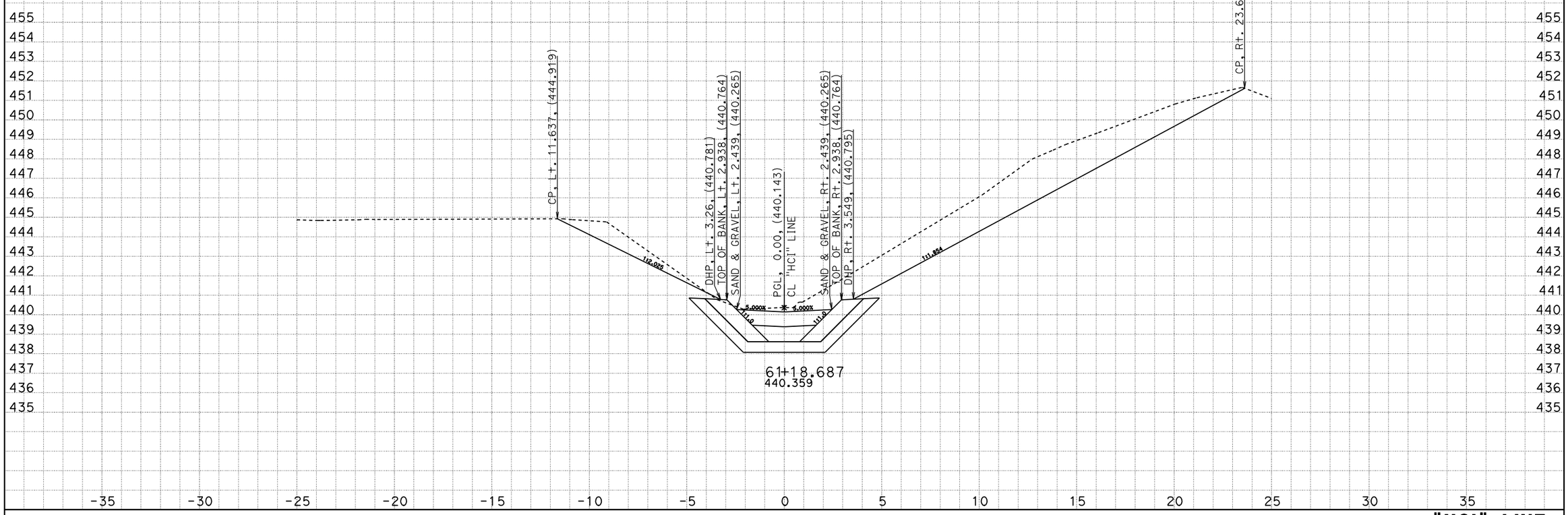

CREATED BY: VLM
DATE: 4/13/2012
KC Project: 0059
File: C:\proj\willits\fish\hcreek_fg.ear

CONTRACT: 262004
DIST/CO/RTE/KP: 01/MEN/101/KP R69.4 - KP R78.9
PROJECT ID: Willits Bypass

Scale Ratio: 1:100 Horiz.
1:100 Vert.
All Dimensions are Meters

"HCI" LINE CROSS SECTIONS

FOR EARTHWORK DEVELOPMENT ONLY

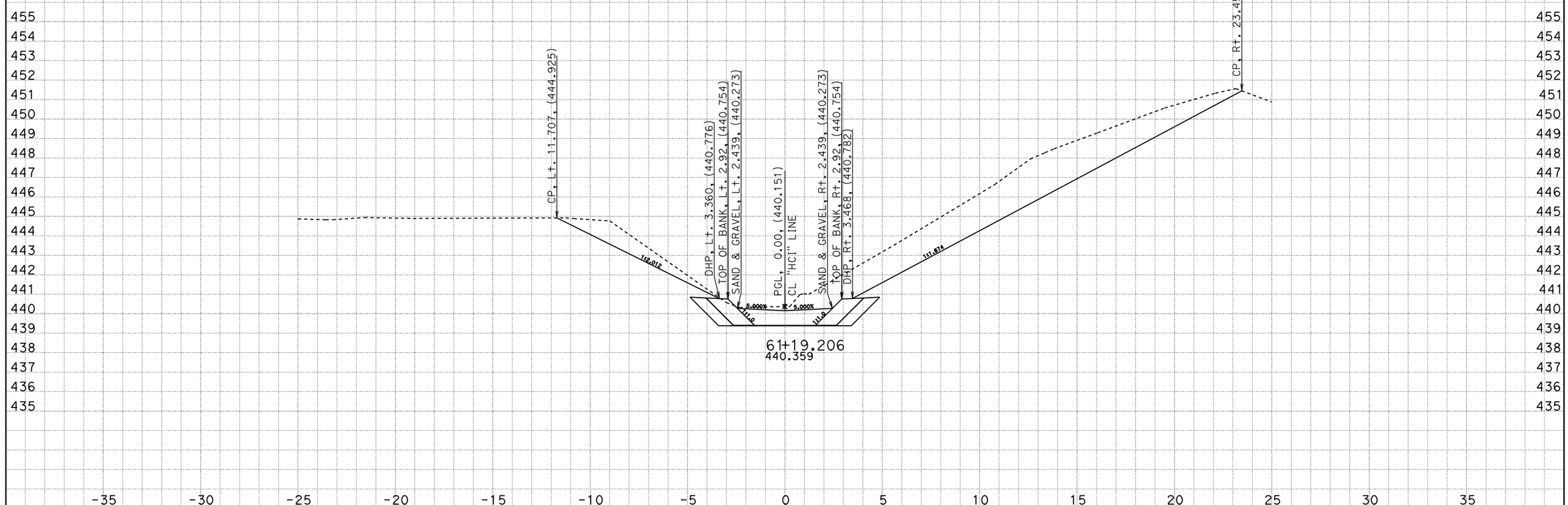

CREATED BY: VLM
DATE: 4/13/2012
KC Project: 0059
File: C:\proj\willits\fish\hcreek_fg.ear

CONTRACT: 262004
DIST/CO/RTE/KP: 01/MEN/101/KP R69.4 - KP R78.9
PROJECT ID: Willits Bypass

Scale Ratio: 1:100 Horiz.
1:100 Vert.
All Dimensions are Meters

"HCI" LINE CROSS SECTIONS

FOR EARTHWORK DEVELOPMENT ONLY

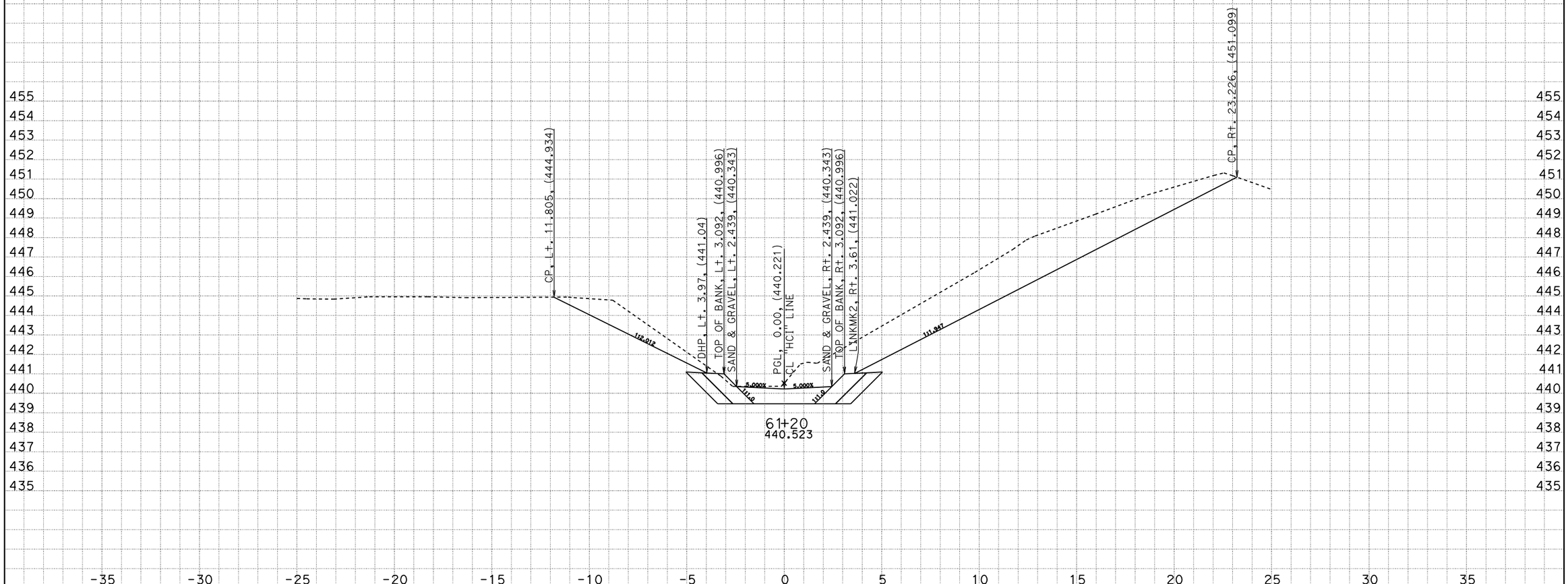

CREATED BY: VLM
DATE: 4/13/2012
KC Project: 0059
File: C:\proj\willits\fish\hcreek_fg.ear

CONTRACT: 262004
DIST/CO/RTE/KP: 01/MEN/101/KP R69.4 - KP R78.9
PROJECT ID: Willits Bypass

Scale Ratio: 1:100 Horiz.
1:100 Vert.
All Dimensions are Meters

"HCI" LINE CROSS SECTIONS

FOR EARTHWORK DEVELOPMENT ONLY

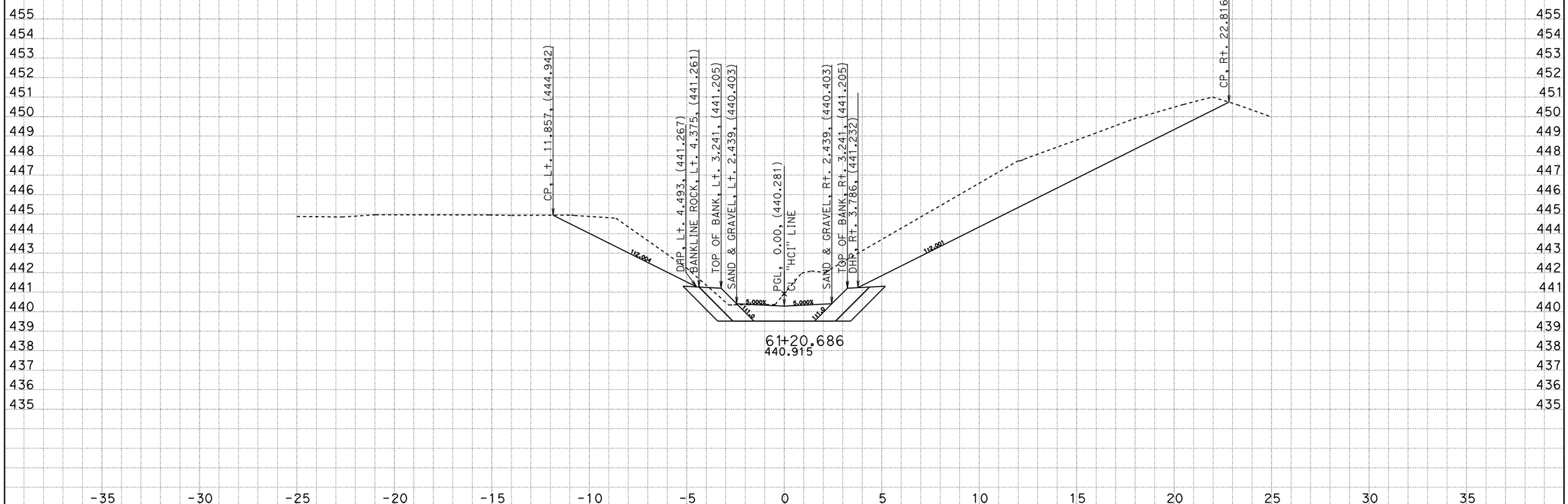

CREATED BY: VLM
DATE: 4/13/2012
KC Project: 0059 File: C:\proj\willits\fish\hcreek_fg.ear

CONTRACT: 262004
DIST/CO/RTE/KP: 01/MEN/101/KP R69.4 - KP R78.9
PROJECT ID: Willits Bypass

Scale Ratio: 1:100 Horiz.
1:100 Vert.
All Dimensions are Meters

"HCI" LINE CROSS SECTIONS

FOR EARTHWORK DEVELOPMENT ONLY

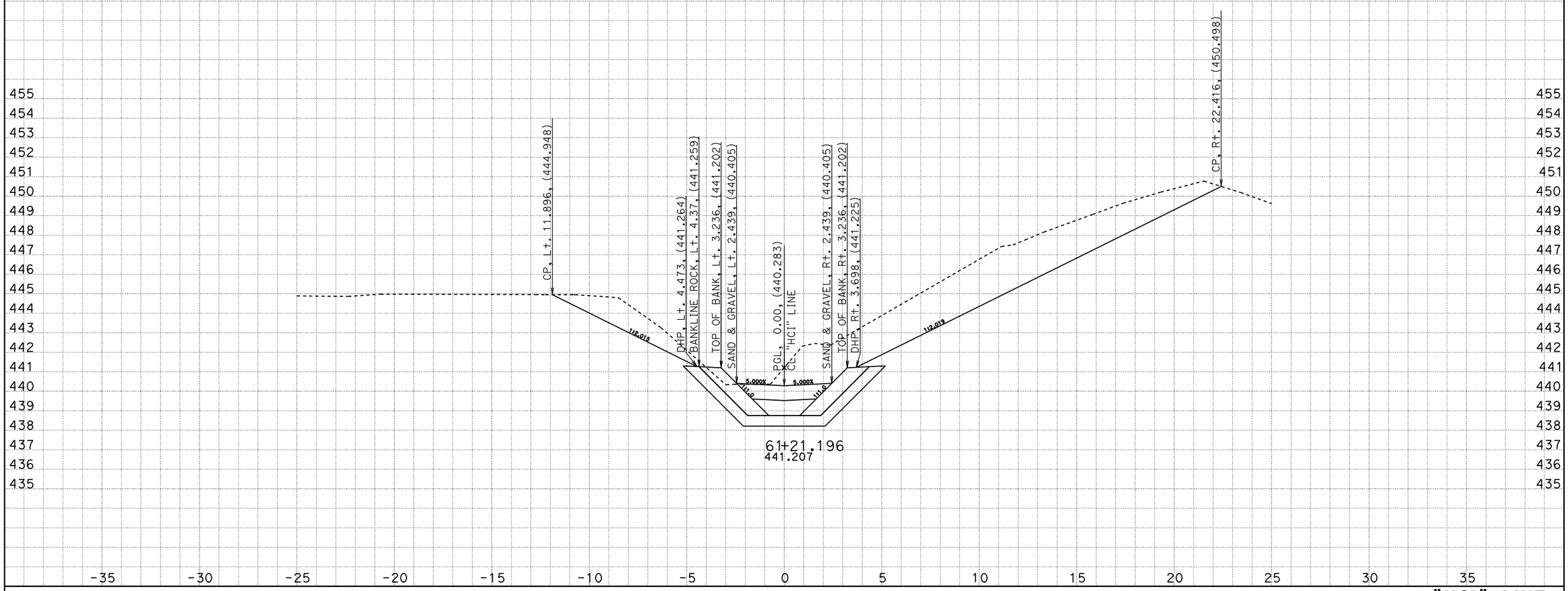

CREATED BY: VLM
DATE: 4/13/2012
KC Project: 0059 File: C:\proj\willits\fish\hcreek_fg.ear

CONTRACT: 262004
DIST/CO/RTE/KP: 01/MEN/101/KP R69.4 - KP R78.9
PROJECT ID: Willits Bypass

Scale Ratio: 1:100 Horiz.
1:100 Vert.
All Dimensions are Meters

"HCI" LINE CROSS SECTIONS

FOR EARTHWORK DEVELOPMENT ONLY

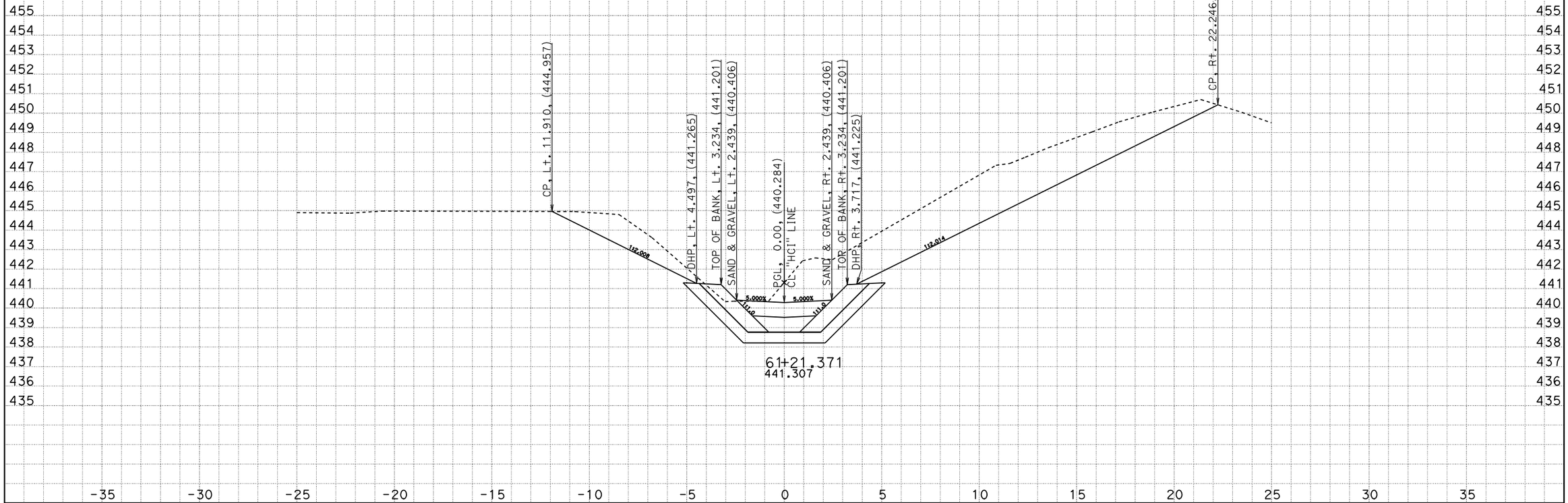

CREATED BY: VLM
DATE: 4/13/2012
KC Project: 0059
File: C:\proj\willits\fish\hcreek_fg.ear

CONTRACT: 262004
DIST/CO/RTE/KP: 01/MEN/101/KP R69.4 - KP R78.9
PROJECT ID: Willits Bypass

Scale Ratio: 1:100 Horiz.
1:100 Vert.
All Dimensions are Meters

"HCI" LINE
CROSS SECTIONS
SHEET 9 OF 52

FOR EARTHWORK DEVELOPMENT ONLY

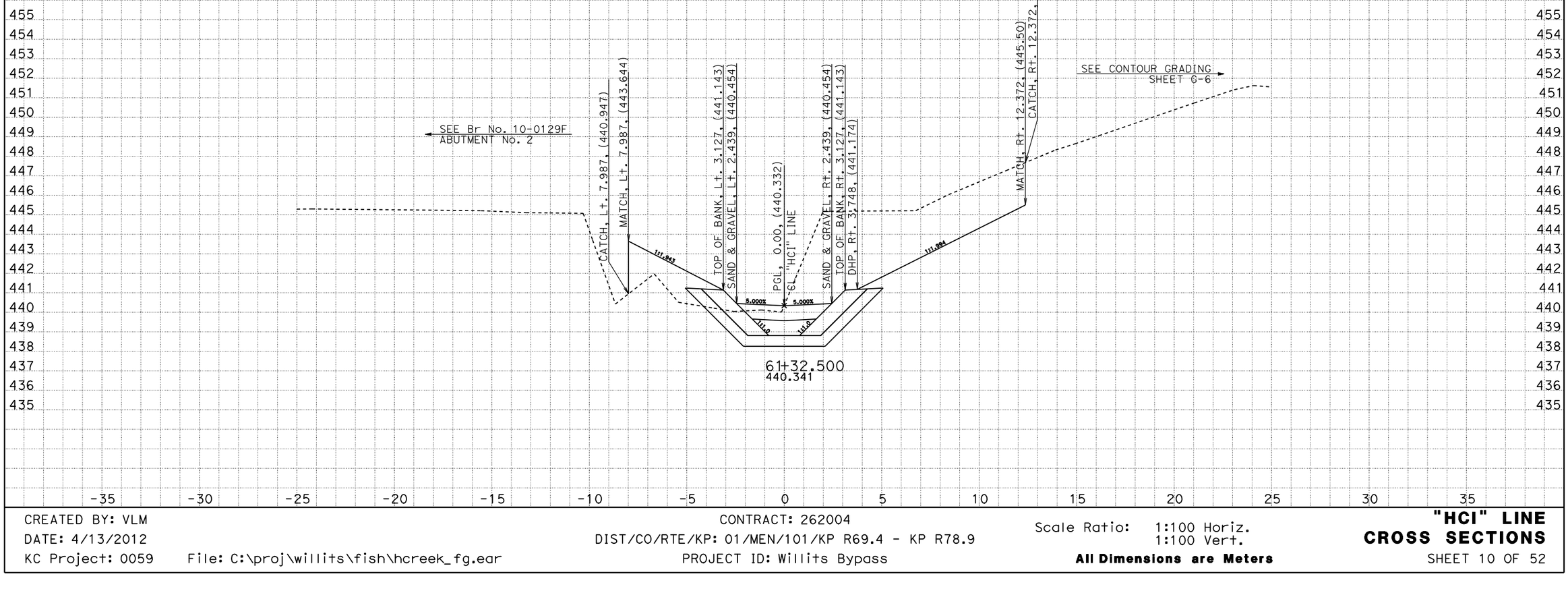

CREATED BY: VLM
DATE: 4/13/2012
KC Project: 0059 File: C:\proj\willits\fish\hcreek_fg.ear

CONTRACT: 262004
DIST/CO/RTE/KP: 01/MEN/101/KP R69.4 - KP R78.9
PROJECT ID: Willits Bypass

Scale Ratio: 1:100 Horiz.
1:100 Vert.
All Dimensions are Meters

"HCI" LINE
CROSS SECTIONS
SHEET 10 OF 52

FOR EARTHWORK DEVELOPMENT ONLY

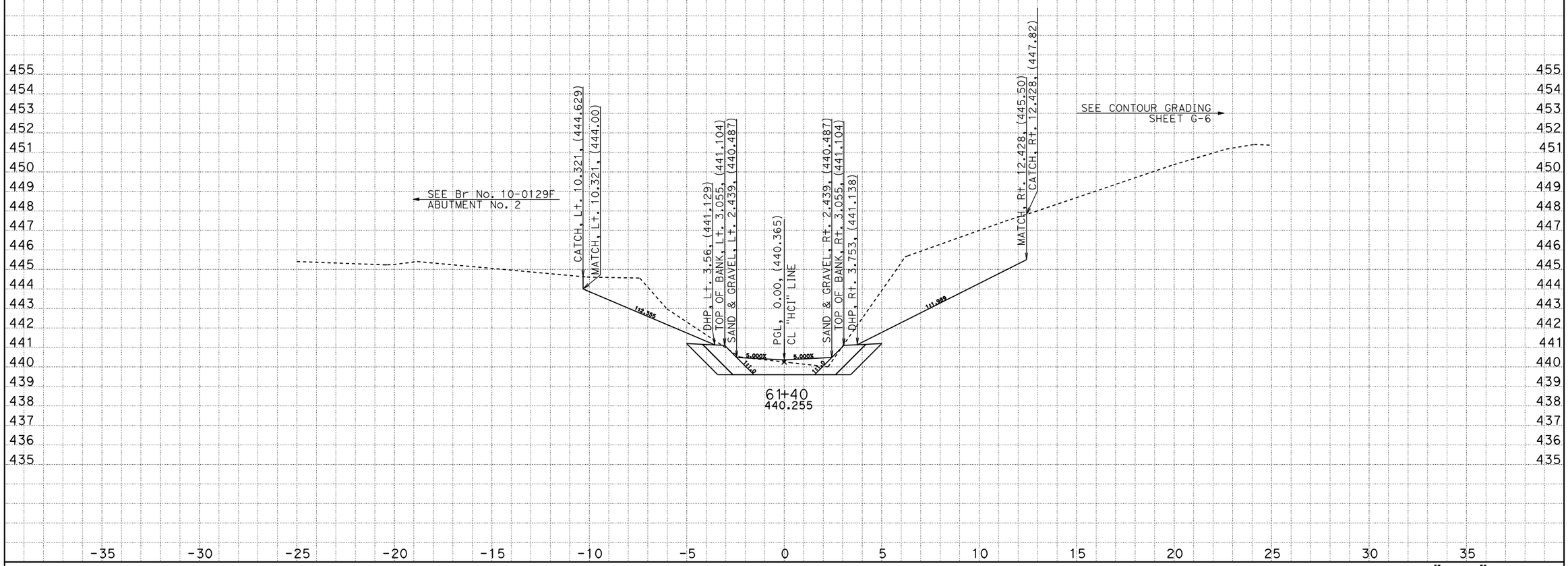

CREATED BY: VLM
DATE: 4/13/2012
KC Project: 0059
File: C:\proj\willits\fish\hcreek_fg.ear

CONTRACT: 262004
DIST/CO/RTE/KP: 01/MEN/101/KP R69.4 - KP R78.9
PROJECT ID: Willits Bypass

Scale Ratio: 1:100 Horiz.
1:100 Vert.
All Dimensions are Meters

"HCI" LINE
CROSS SECTIONS
SHEET 11 OF 52

FOR EARTHWORK DEVELOPMENT ONLY

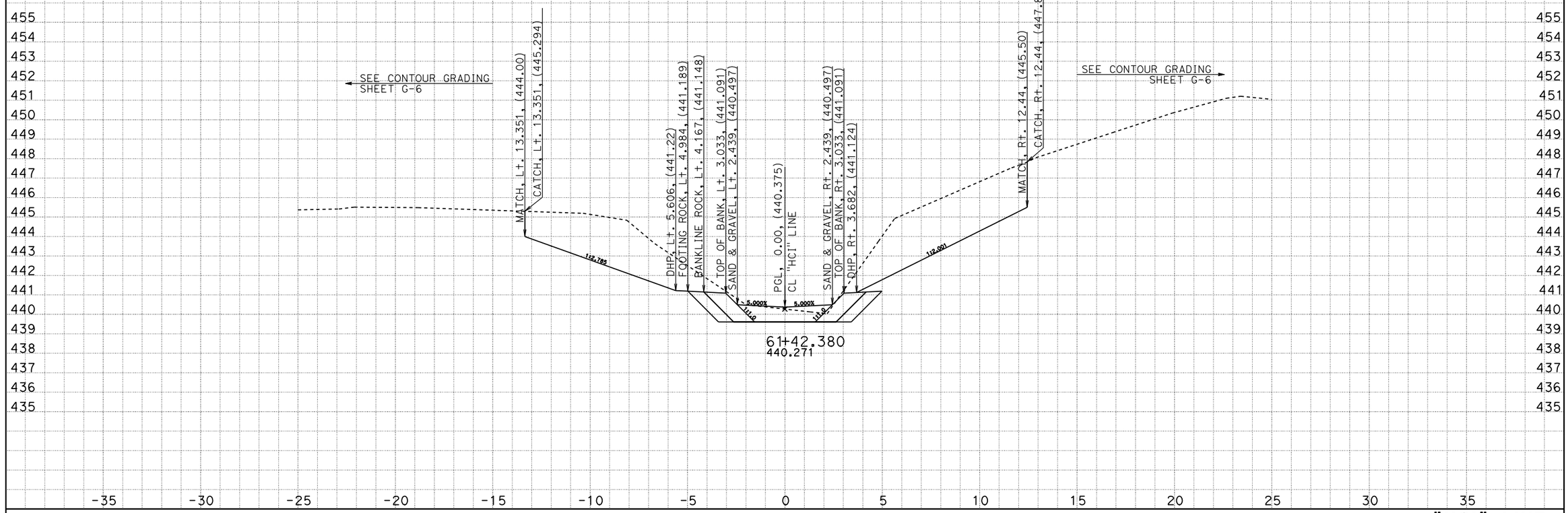

CREATED BY: VLM
DATE: 4/13/2012
KC Project: 0059
File: C:\proj\willits\fish\hcreek_fg.ear

CONTRACT: 262004
DIST/CO/RTE/KP: 01/MEN/101/KP R69.4 - KP R78.9
PROJECT ID: Willits Bypass

Scale Ratio: 1:100 Horiz.
1:100 Vert.
All Dimensions are Meters

"HCI" LINE
CROSS SECTIONS
SHEET 12 OF 52

FOR EARTHWORK DEVELOPMENT ONLY

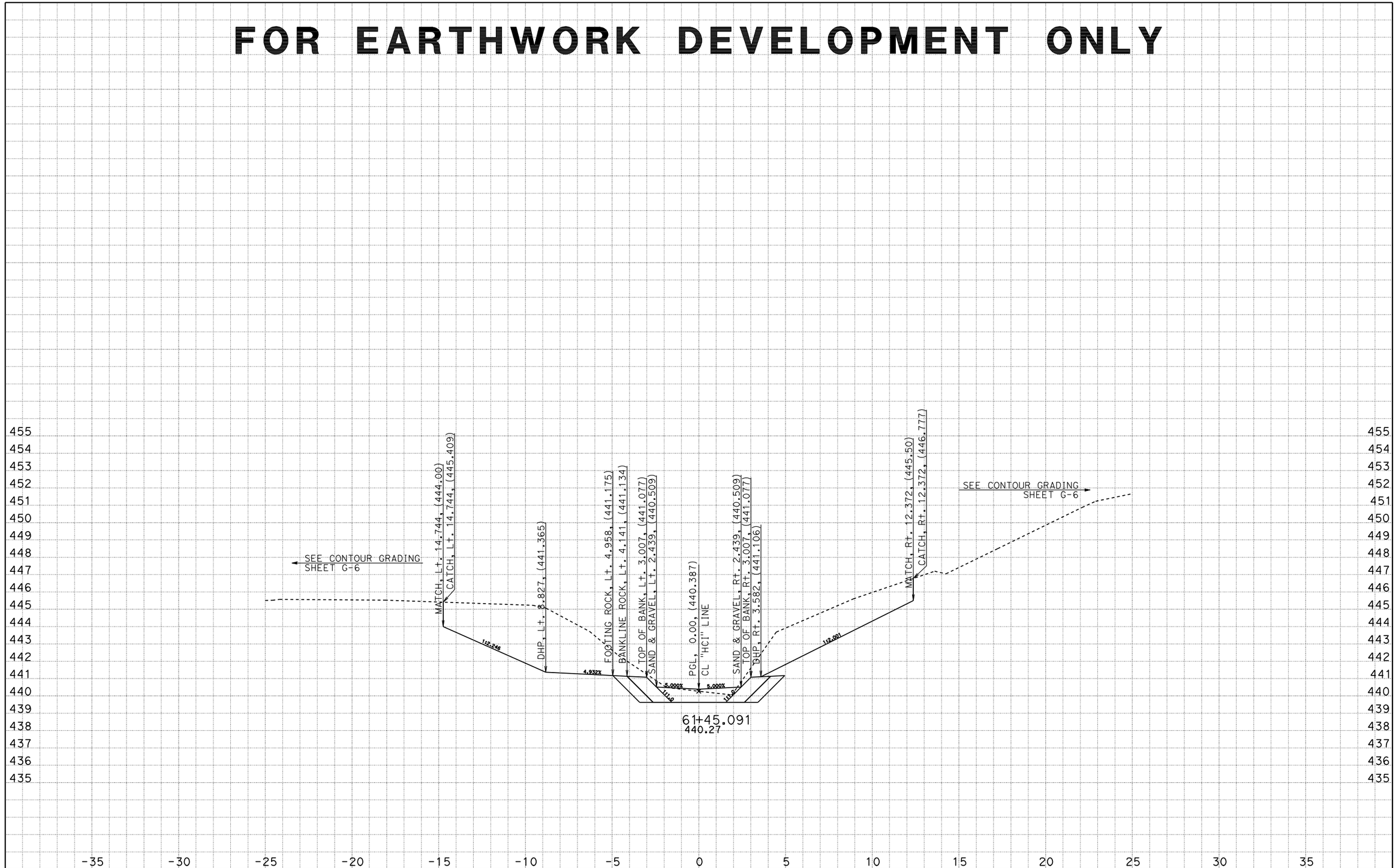

CREATED BY: VLM
DATE: 4/13/2012
KC Project: 0059 File: C:\proj\willits\fish\hcreek_fg.ear

CONTRACT: 262004
DIST/CO/RTE/KP: 01/MEN/101/KP R69.4 - KP R78.9
PROJECT ID: Willits Bypass

Scale Ratio: 1:100 Horiz.
1:100 Vert.
All Dimensions are Meters

"HCI" LINE
CROSS SECTIONS
SHEET 13 OF 52

FOR EARTHWORK DEVELOPMENT ONLY

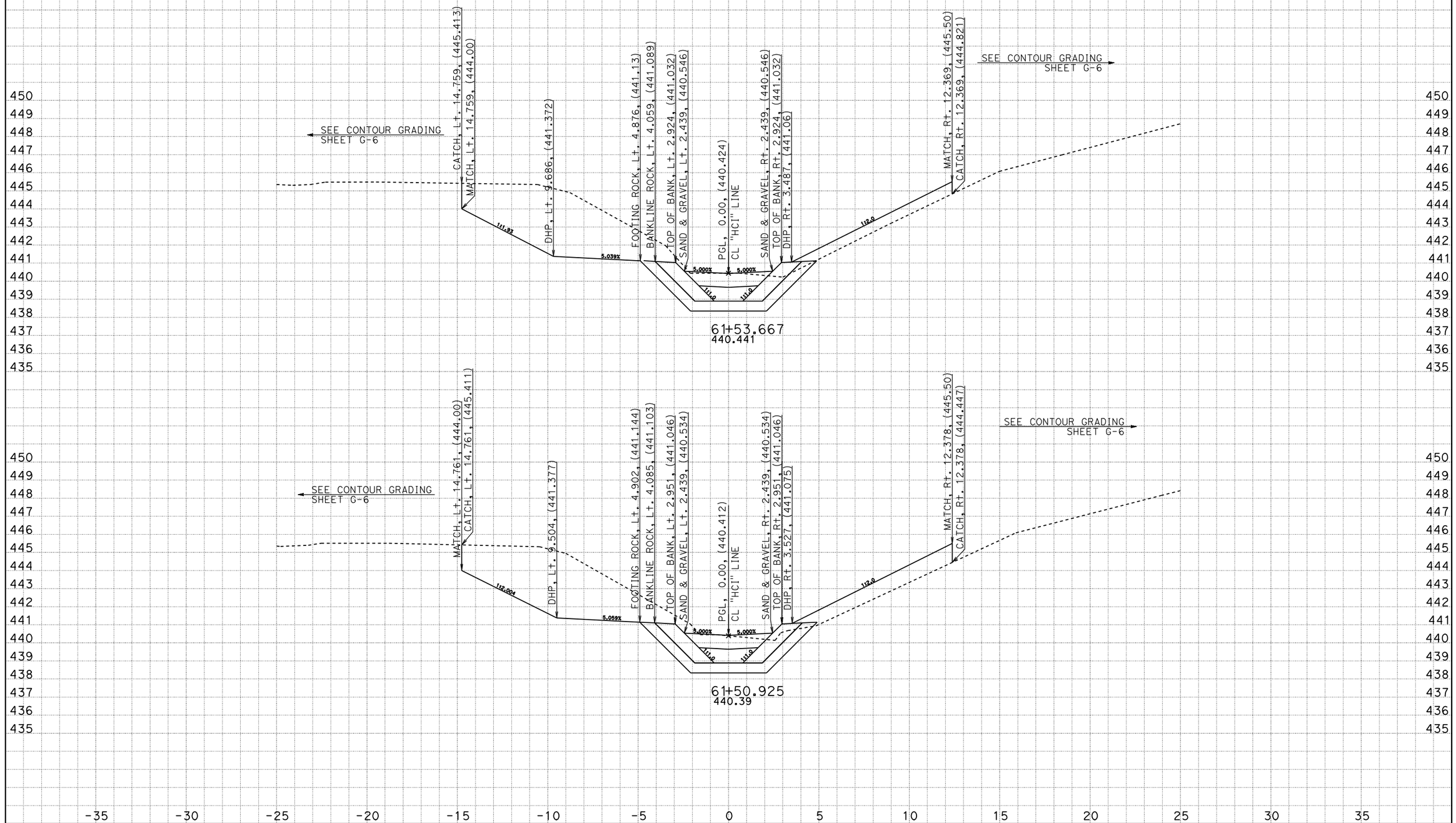

CREATED BY: VLM
DATE: 4/13/2012
KC Project: 0059
File: C:\proj\willits\fish\hcreek_fg.ear

CONTRACT: 262004
DIST/CO/RTE/KP: 01/MEN/101/KP R69.4 - KP R78.9
PROJECT ID: Willits Bypass

Scale Ratio: 1:100 Horiz.
1:100 Vert.
All Dimensions are Meters

"HCI" LINE
CROSS SECTIONS
SHEET 14 OF 52

FOR EARTHWORK DEVELOPMENT ONLY

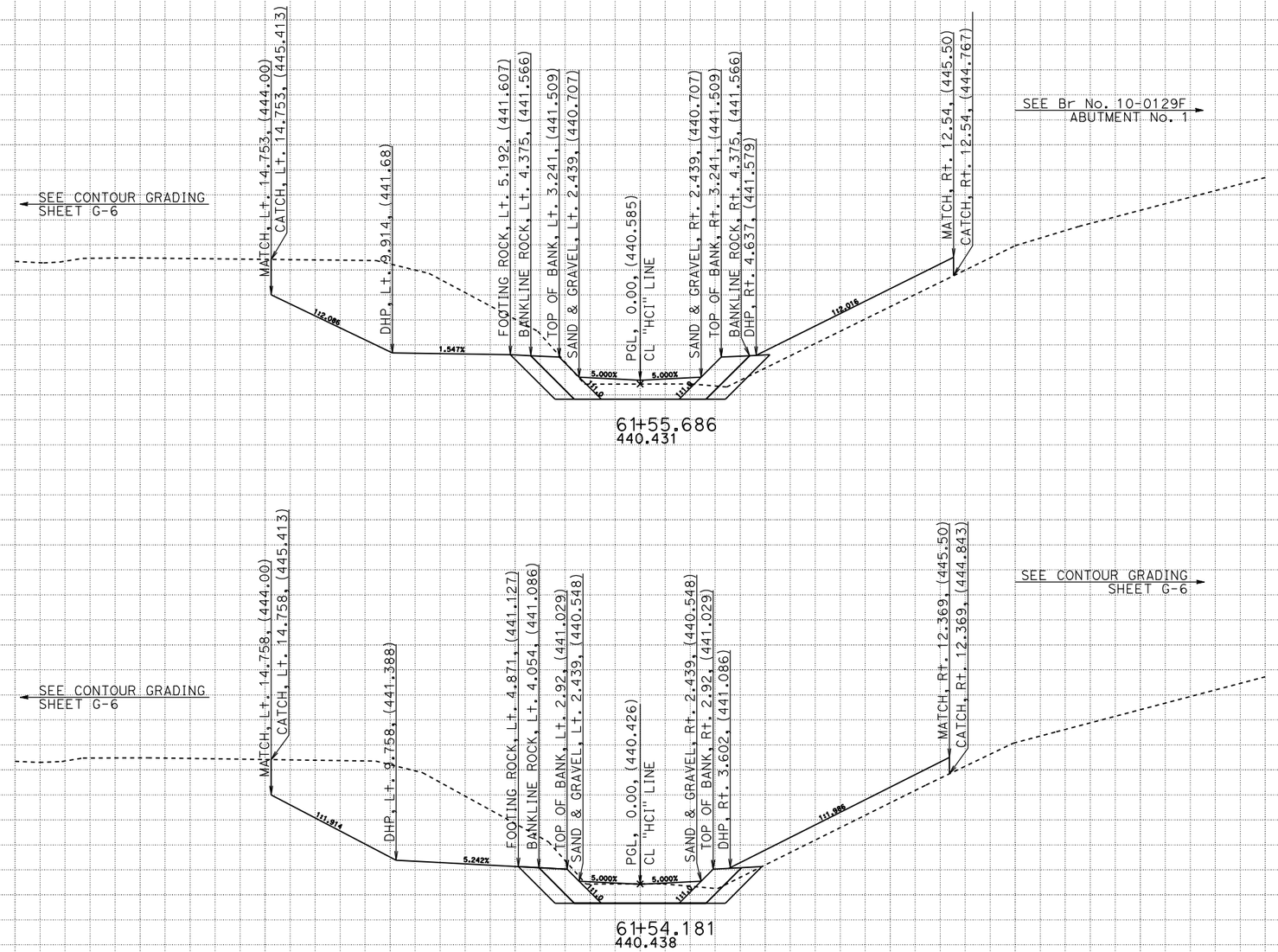

CREATED BY: VLM
DATE: 4/13/2012
KC Project: 0059 File: C:\proj\willits\fish\hcreek_fg.ear

CONTRACT: 262004
DIST/CO/RTE/KP: 01/MEN/101/KP R69.4 - KP R78.9
PROJECT ID: Willits Bypass

Scale Ratio: 1:100 Horiz.
1:100 Vert.
All Dimensions are Meters

"HCI" LINE
CROSS SECTIONS
SHEET 15 OF 52

FOR EARTHWORK DEVELOPMENT ONLY

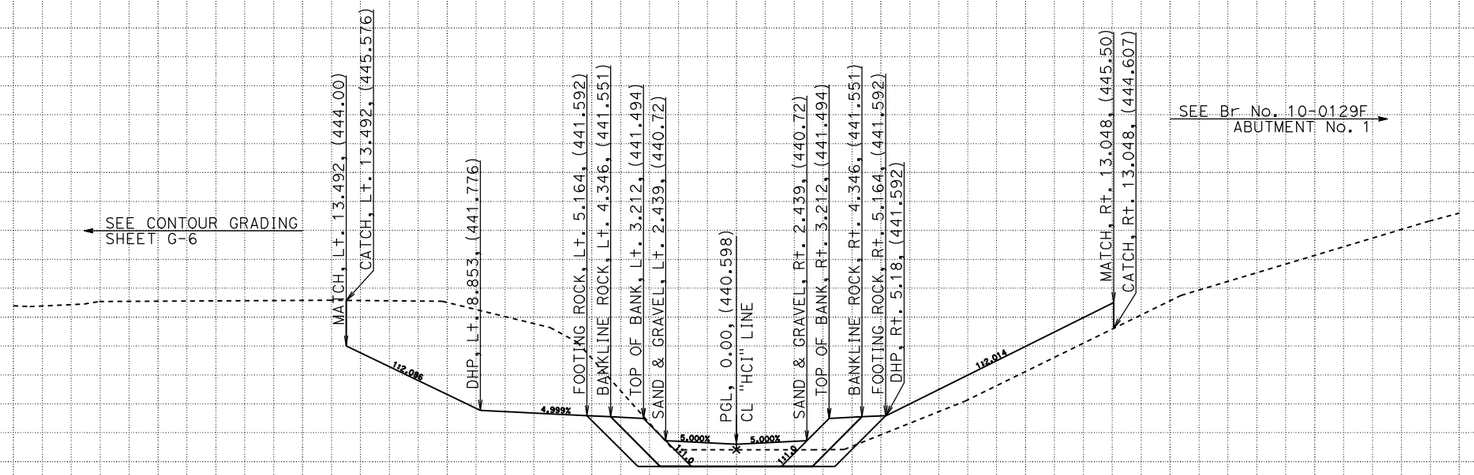

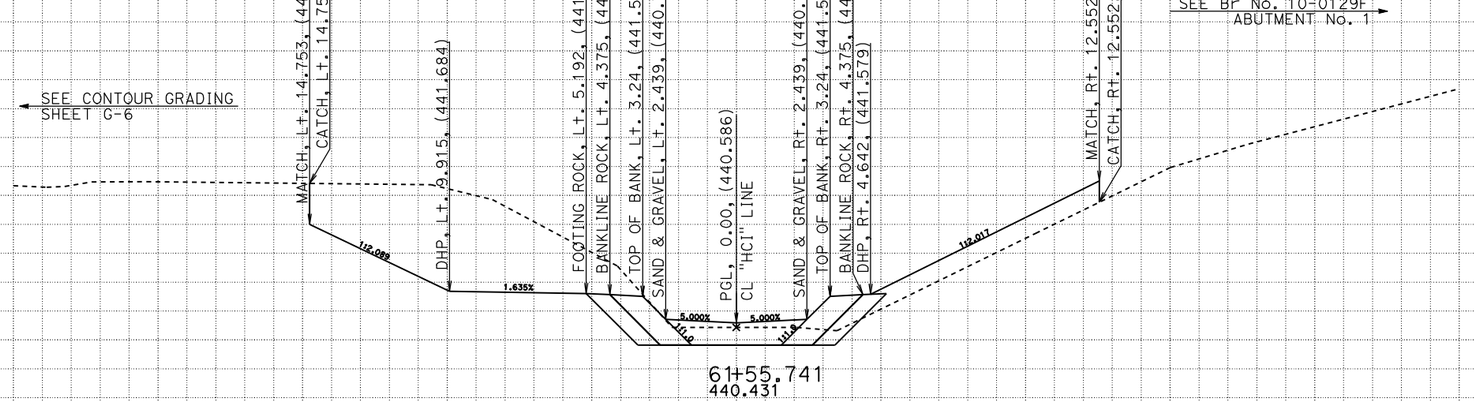

FOR EARTHWORK DEVELOPMENT ONLY

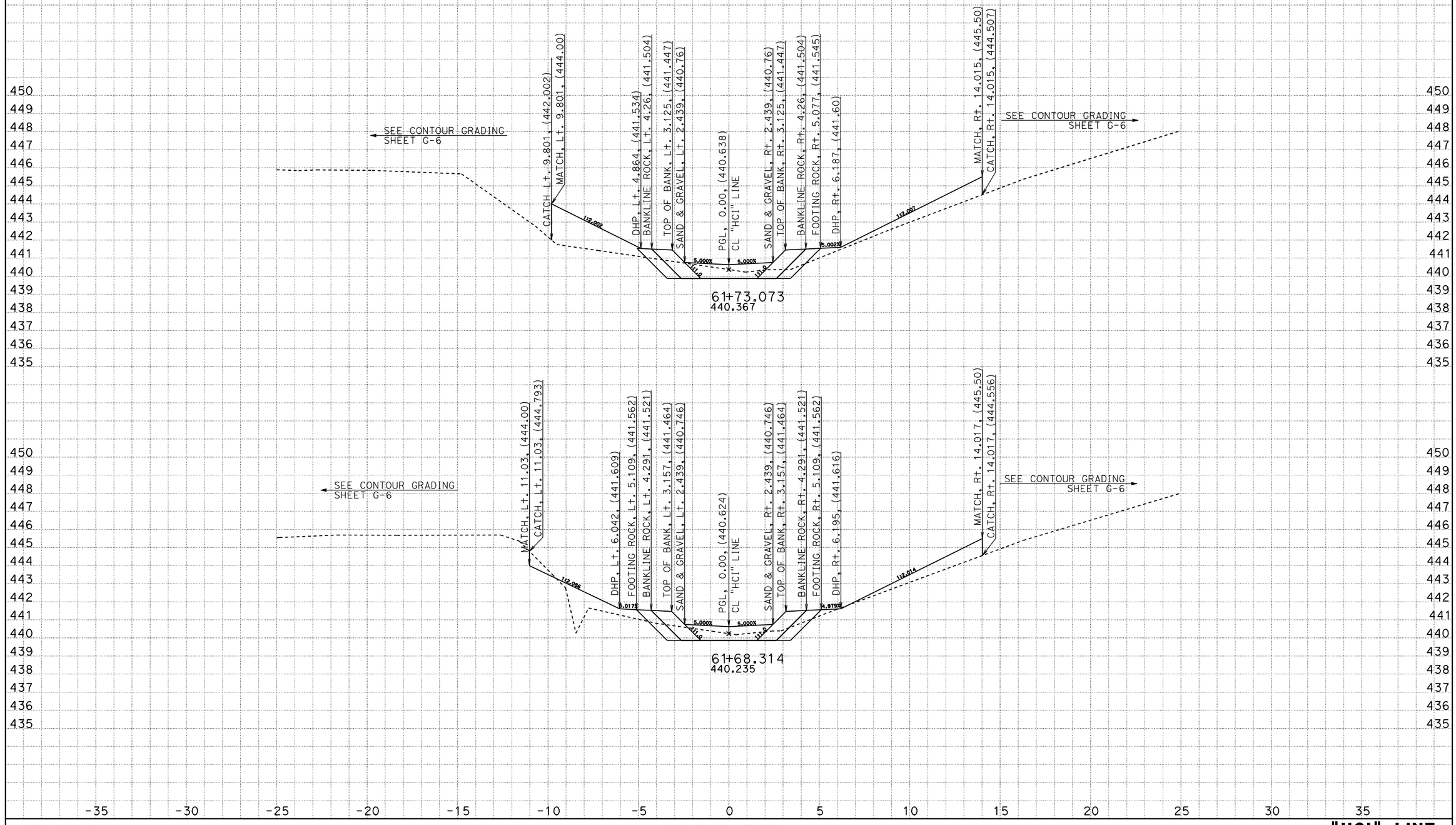

CREATED BY: VLM
DATE: 4/13/2012
KC Project: 0059
File: C:\proj\willits\fish\hcreek_fg.ear

CONTRACT: 262004
DIST/CO/RTE/KP: 01/MEN/101/KP R69.4 - KP R78.9
PROJECT ID: Willits Bypass

Scale Ratio: 1:100 Horiz.
1:100 Vert.
All Dimensions are Meters

"HCI" LINE
CROSS SECTIONS
SHEET 17 OF 52

FOR EARTHWORK DEVELOPMENT ONLY

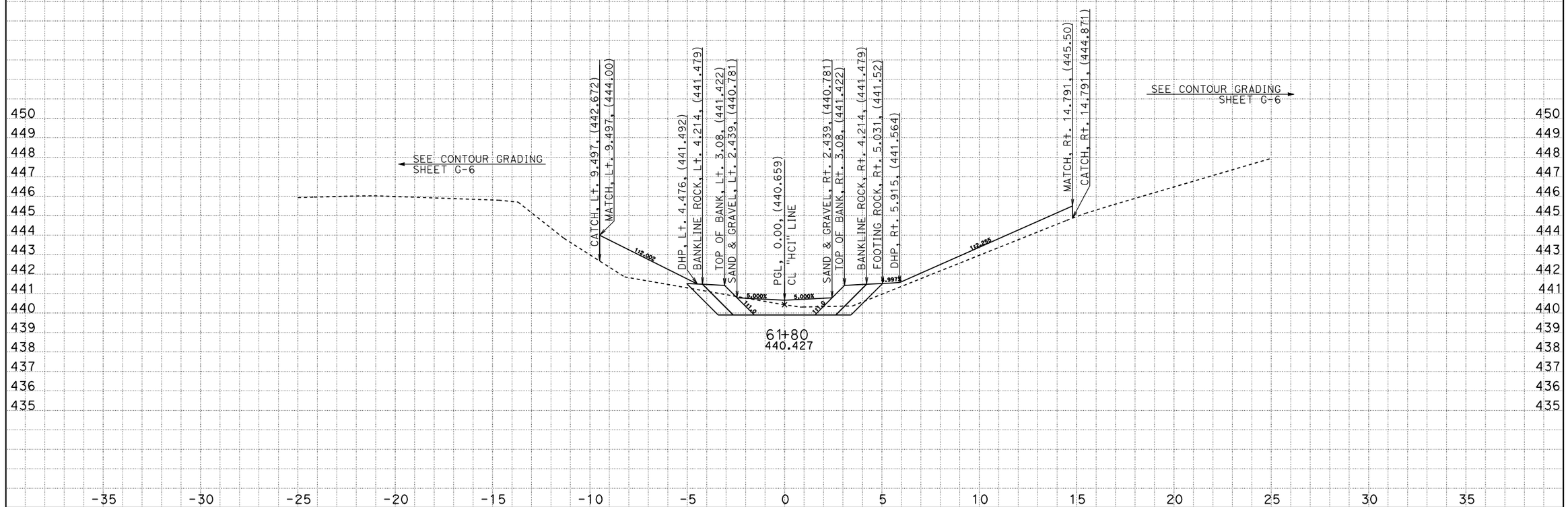

CREATED BY: VLM
DATE: 4/13/2012
KC Project: 0059 File: C:\proj\willits\fish\hcreek_fg.ear

CONTRACT: 262004
DIST/CO/RTE/KP: 01/MEN/101/KP R69.4 - KP R78.9
PROJECT ID: Willits Bypass

Scale Ratio: 1:100 Horiz.
1:100 Vert.
All Dimensions are Meters

"HCI" LINE
CROSS SECTIONS
SHEET 18 OF 52

FOR EARTHWORK DEVELOPMENT ONLY

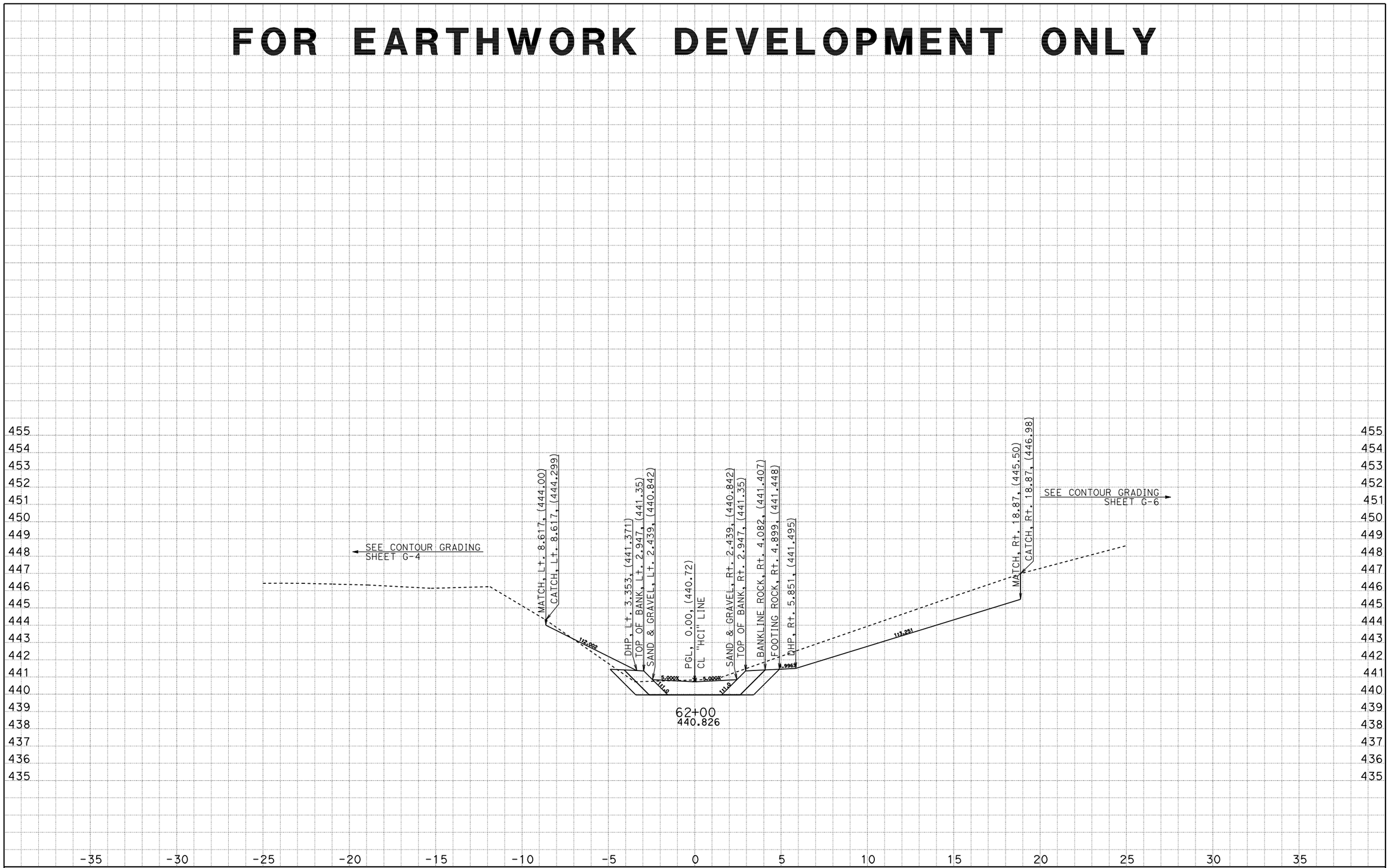

CREATED BY: VLM
DATE: 4/13/2012
KC Project: 0059 File: C:\proj\willits\fish\hcreek_fg.ear

CONTRACT: 262004
DIST/CO/RTE/KP: 01/MEN/101/KP R69.4 - KP R78.9
PROJECT ID: Willits Bypass

Scale Ratio: 1:100 Horiz.
1:100 Vert.
All Dimensions are Meters

"HCI" LINE
CROSS SECTIONS
SHEET 19 OF 52

FOR EARTHWORK DEVELOPMENT ONLY

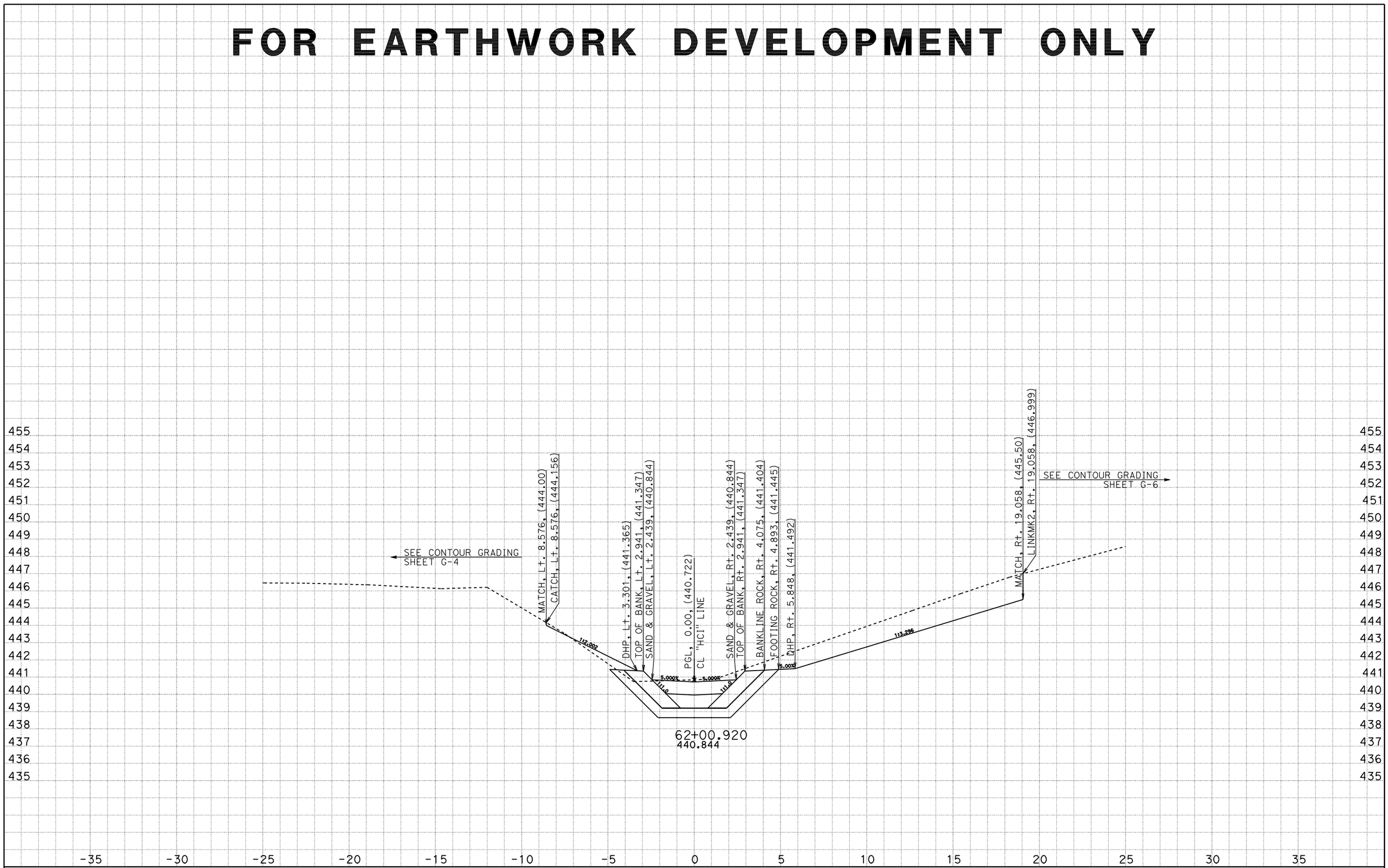

CREATED BY: VLM
DATE: 4/13/2012
KC Project: 0059 File: C:\proj\willits\fish\hcreek_fg.ear

CONTRACT: 262004
DIST/CO/RTE/KP: 01/MEN/101/KP R69.4 - KP R78.9
PROJECT ID: Willits Bypass

Scale Ratio: 1:100 Horiz.
1:100 Vert.
All Dimensions are Meters

"HCI" LINE CROSS SECTIONS
SHEET 20 OF 52

FOR EARTHWORK DEVELOPMENT ONLY

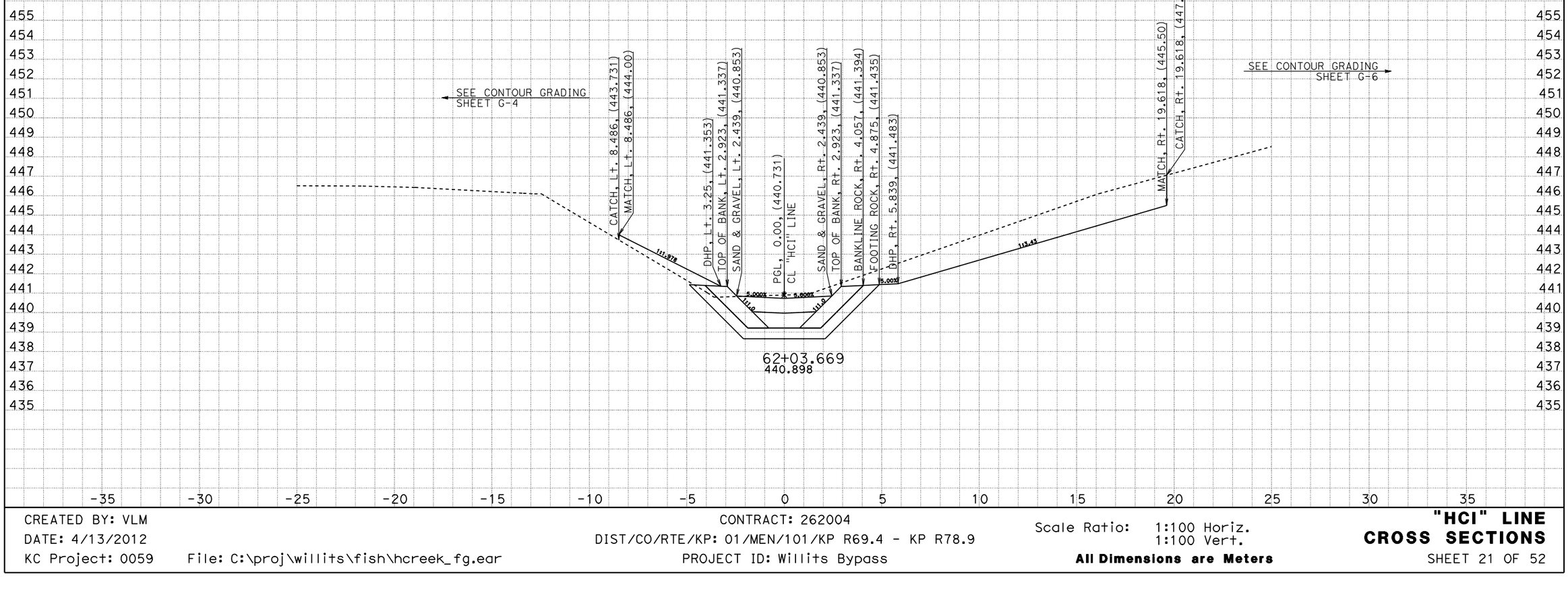

CREATED BY: VLM
DATE: 4/13/2012
KC Project: 0059 File: C:\proj\willits\fish\hcreek_fg.ear

CONTRACT: 262004
DIST/CO/RTE/KP: 01/MEN/101/KP R69.4 - KP R78.9
PROJECT ID: Willits Bypass

Scale Ratio: 1:100 Horiz.
1:100 Vert.
All Dimensions are Meters

"HCI" LINE CROSS SECTIONS

FOR EARTHWORK DEVELOPMENT ONLY

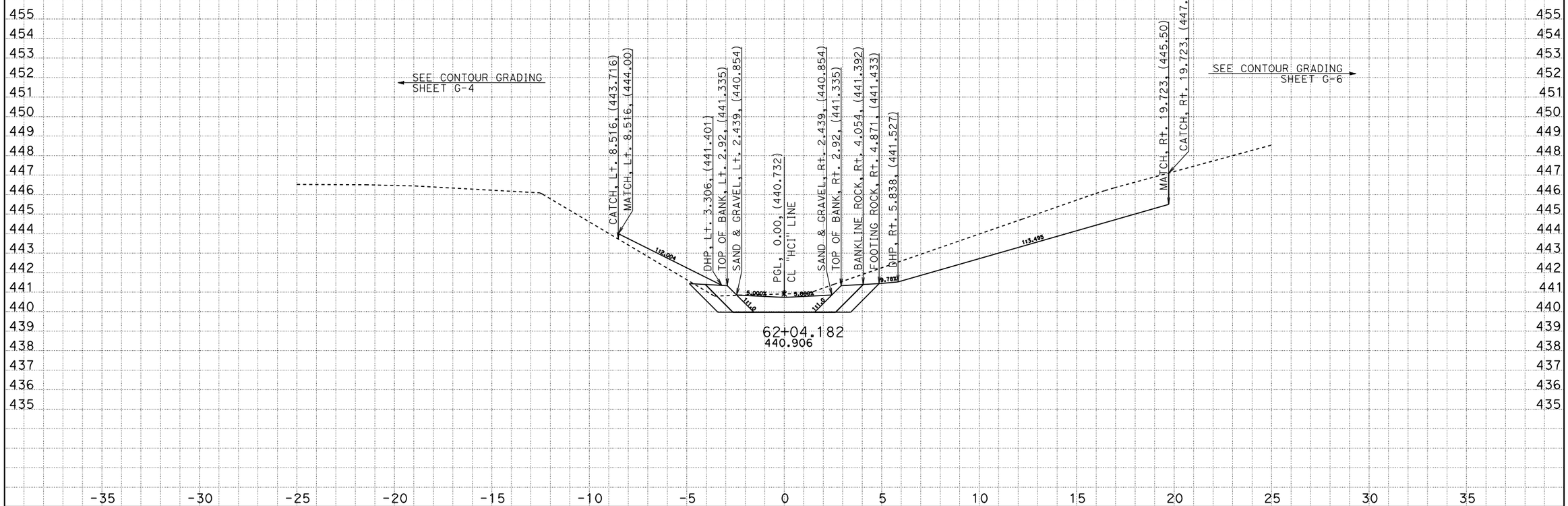

CREATED BY: VLM
DATE: 4/13/2012
KC Project: 0059
File: C:\proj\willits\fish\hcreek_fg.ear

CONTRACT: 262004
DIST/CO/RTE/KP: 01/MEN/101/KP R69.4 - KP R78.9
PROJECT ID: Willits Bypass

Scale Ratio: 1:100 Horiz.
1:100 Vert.
All Dimensions are Meters

"HCI" LINE CROSS SECTIONS

FOR EARTHWORK DEVELOPMENT ONLY

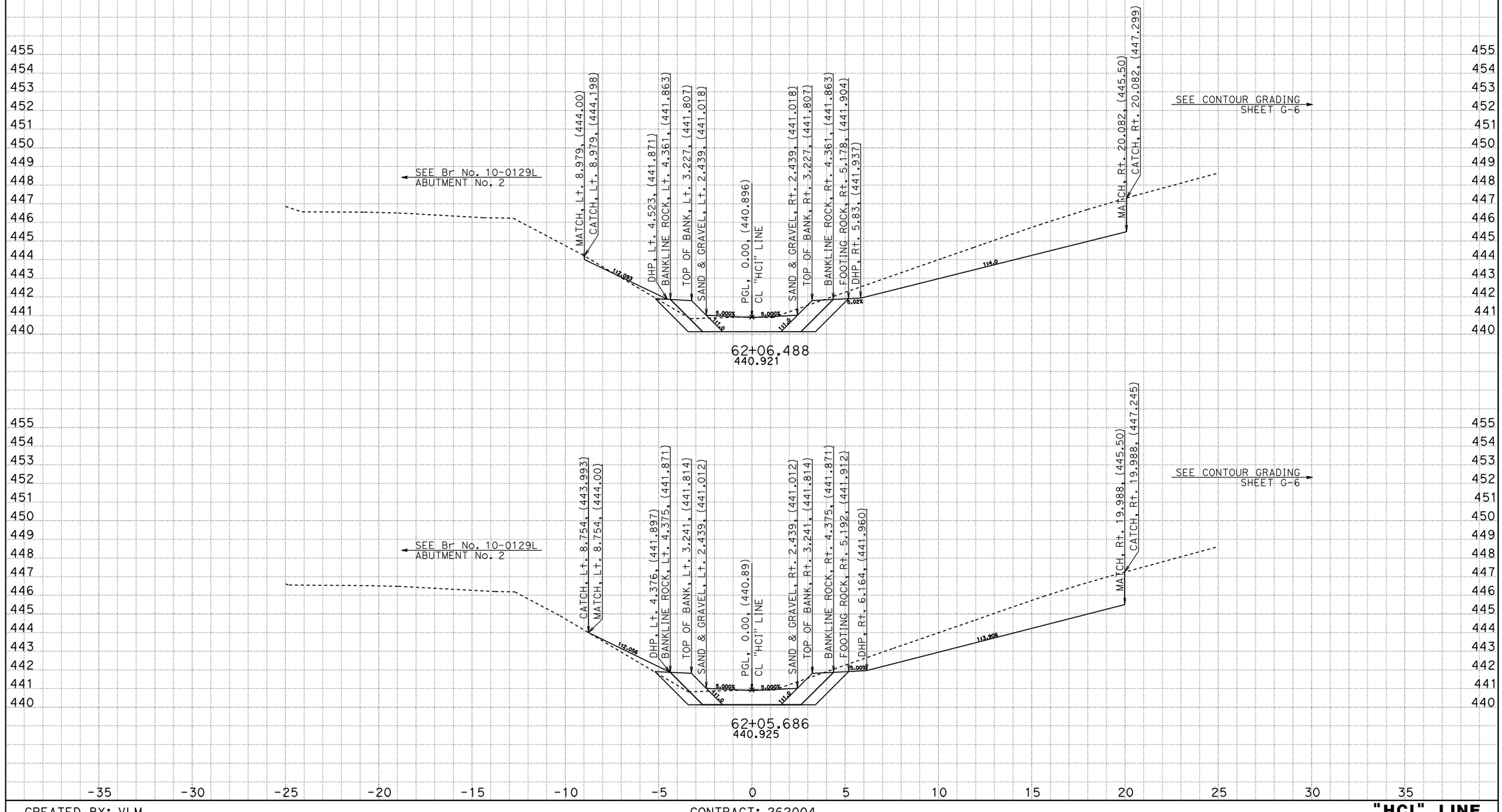

CREATED BY: VLM
DATE: 4/13/2012
KC Project: 0059 File: C:\proj\willits\fish\hcreek_fg.ear

CONTRACT: 262004
DIST/CO/RTE/KP: 01/MEN/101/KP R69.4 - KP R78.9
PROJECT ID: Willits Bypass

Scale Ratio: 1:100 Horiz.
1:100 Vert.
All Dimensions are Meters

"HCI" LINE CROSS SECTIONS

FOR EARTHWORK DEVELOPMENT ONLY

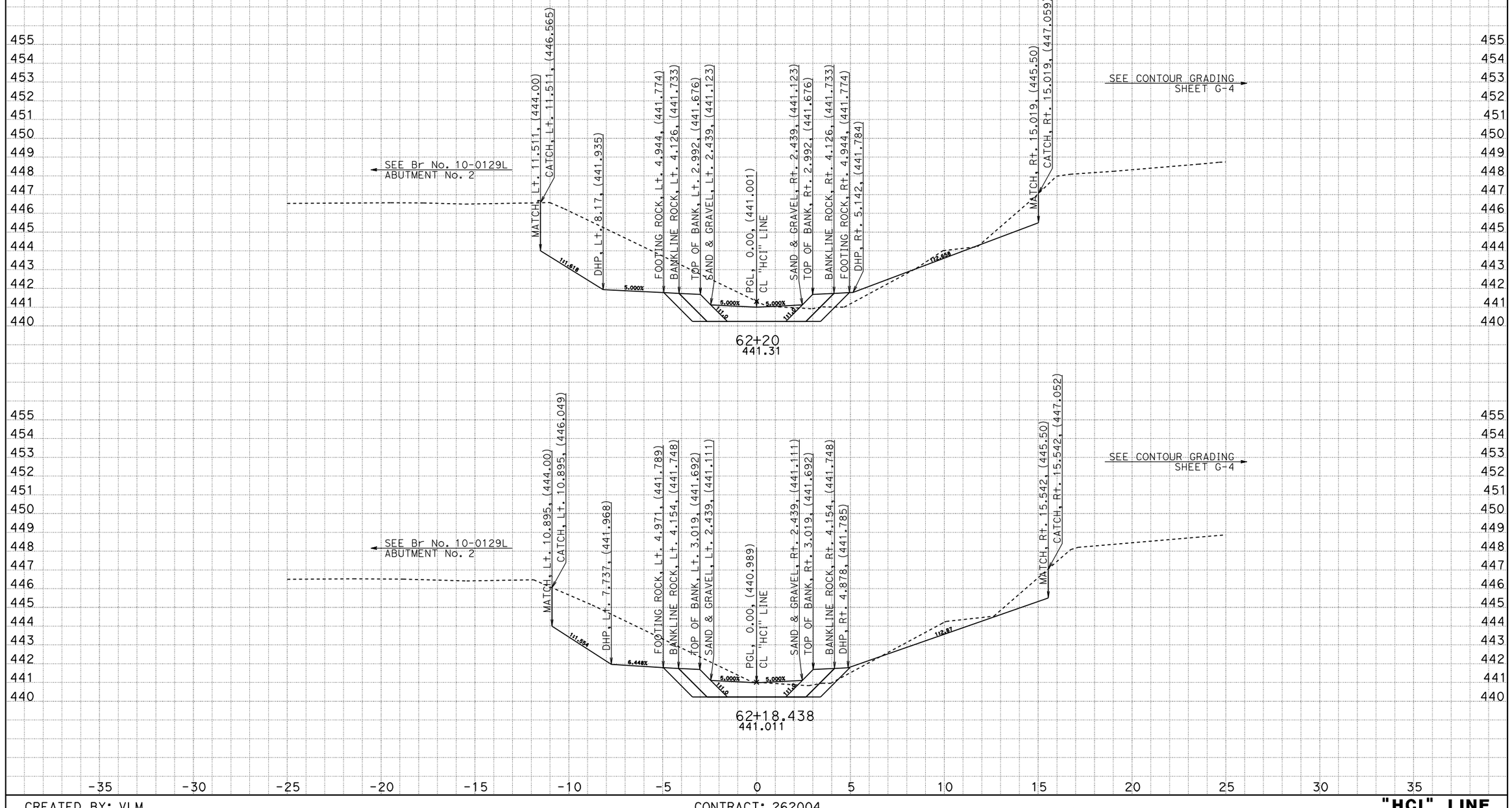

CREATED BY: VLM
DATE: 4/13/2012
KC Project: 0059 File: C:\proj\willits\fish\hcreek_fg.ear

CONTRACT: 262004
DIST/CO/RTE/KP: 01/MEN/101/KP R69.4 - KP R78.9
PROJECT ID: Willits Bypass

Scale Ratio: 1:100 Horiz.
1:100 Vert.
All Dimensions are Meters

"HCI" LINE CROSS SECTIONS

FOR EARTHWORK DEVELOPMENT ONLY

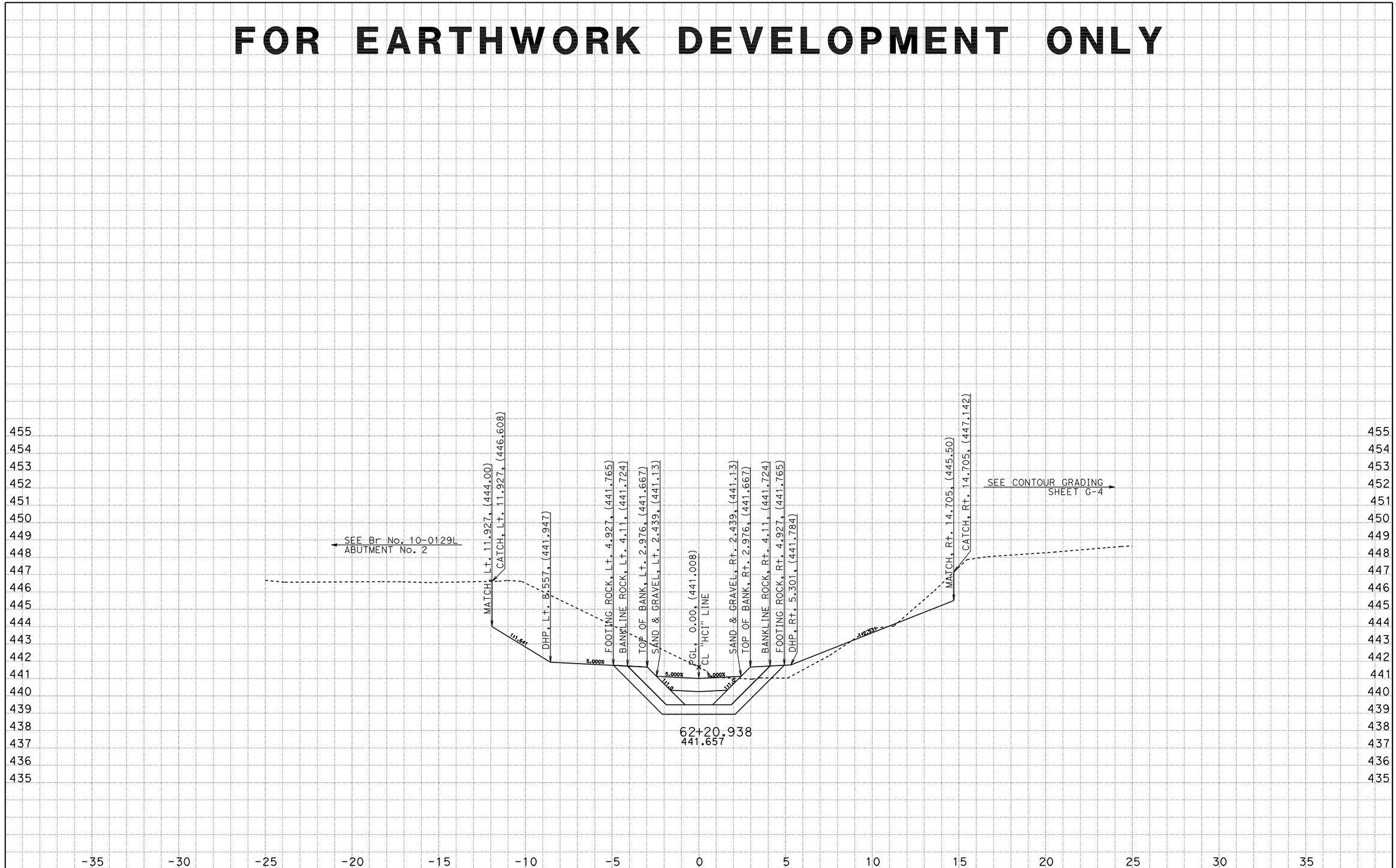

CREATED BY: VLM
DATE: 4/13/2012
KC Project: 0059 File: C:\proj\willits\fish\hcreek_fg.ear

CONTRACT: 262004
DIST/CO/RTE/KP: 01/MEN/101/KP R69.4 - KP R78.9
PROJECT ID: Willits Bypass

Scale Ratio: 1:100 Horiz.
1:100 Vert.
All Dimensions are Meters

"HCI" LINE CROSS SECTIONS

SHEET 25 OF 52

FOR EARTHWORK DEVELOPMENT ONLY

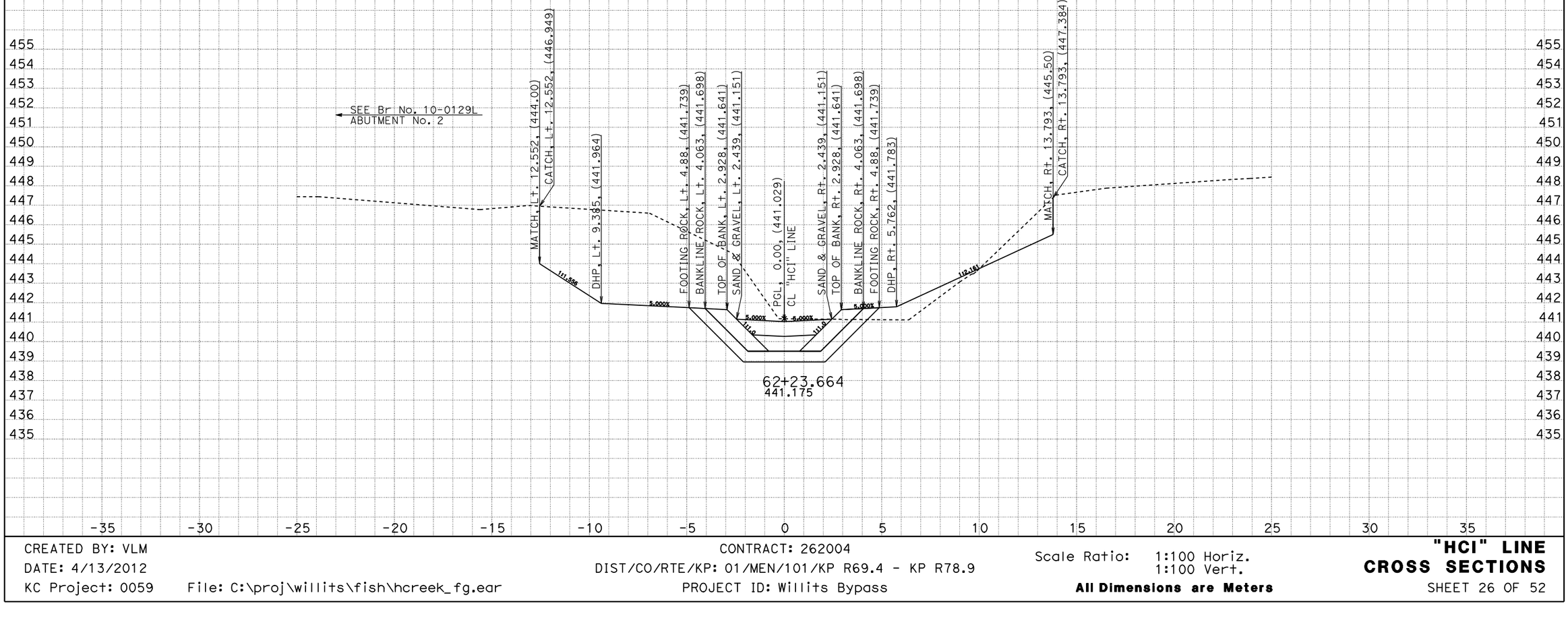

CREATED BY: VLM
DATE: 4/13/2012
KC Project: 0059 File: C:\proj\willits\fish\hcreek_fg.ear

CONTRACT: 262004
DIST/CO/RTE/KP: 01/MEN/101/KP R69.4 - KP R78.9
PROJECT ID: Willits Bypass

Scale Ratio: 1:100 Horiz.
1:100 Vert.
All Dimensions are Meters

"HCI" LINE
CROSS SECTIONS
SHEET 26 OF 52

FOR EARTHWORK DEVELOPMENT ONLY

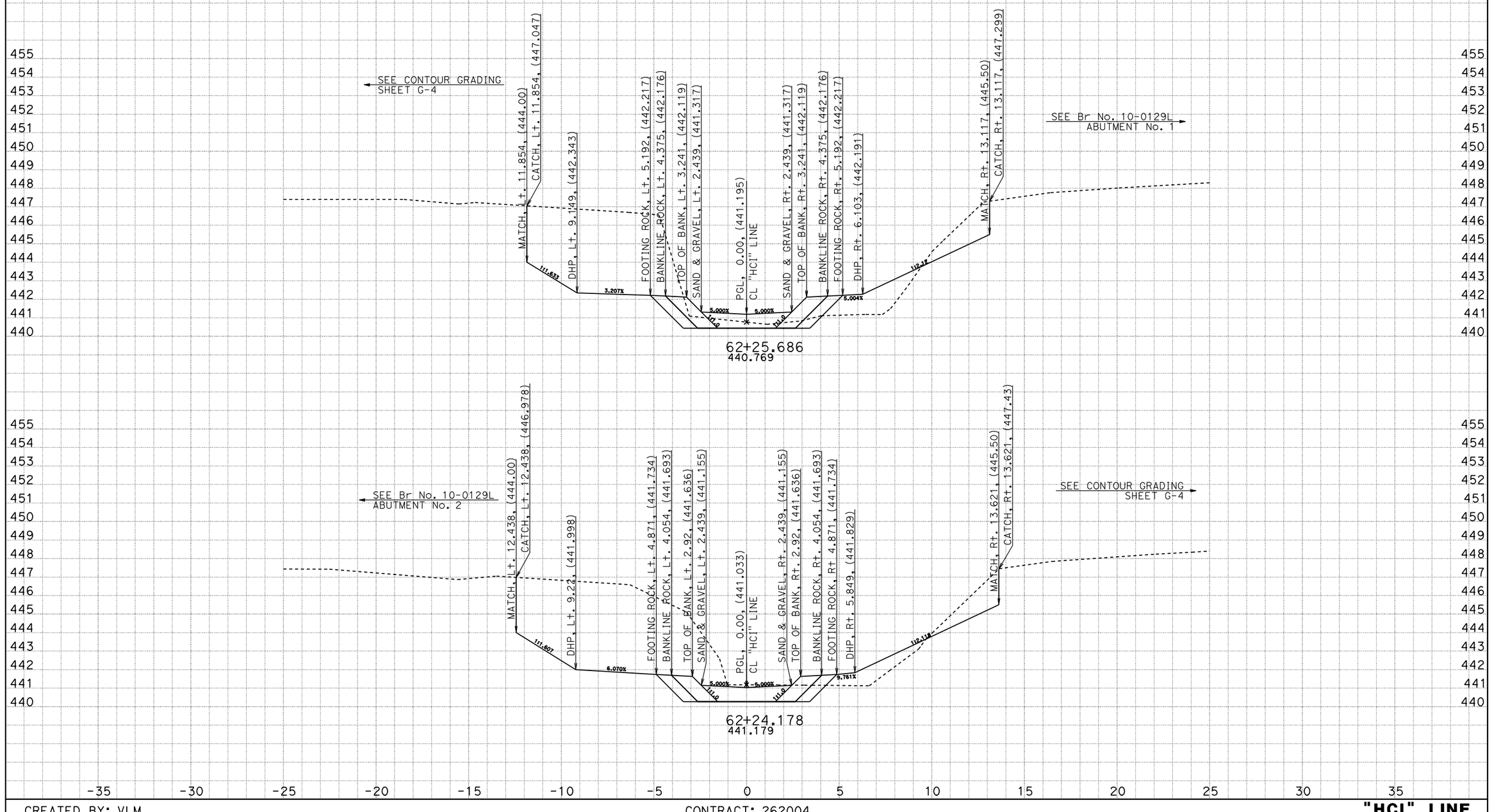

CREATED BY: VLM
DATE: 4/13/2012
KC Project: 0059 File: C:\proj\willits\fish\hcreek_fg.ear

CONTRACT: 262004
DIST/CO/RTE/KP: 01/MEN/101/KP R69.4 - KP R78.9
PROJECT ID: Willits Bypass

Scale Ratio: 1:100 Horiz.
1:100 Vert.
All Dimensions are Meters

"HCI" LINE CROSS SECTIONS

FOR EARTHWORK DEVELOPMENT ONLY

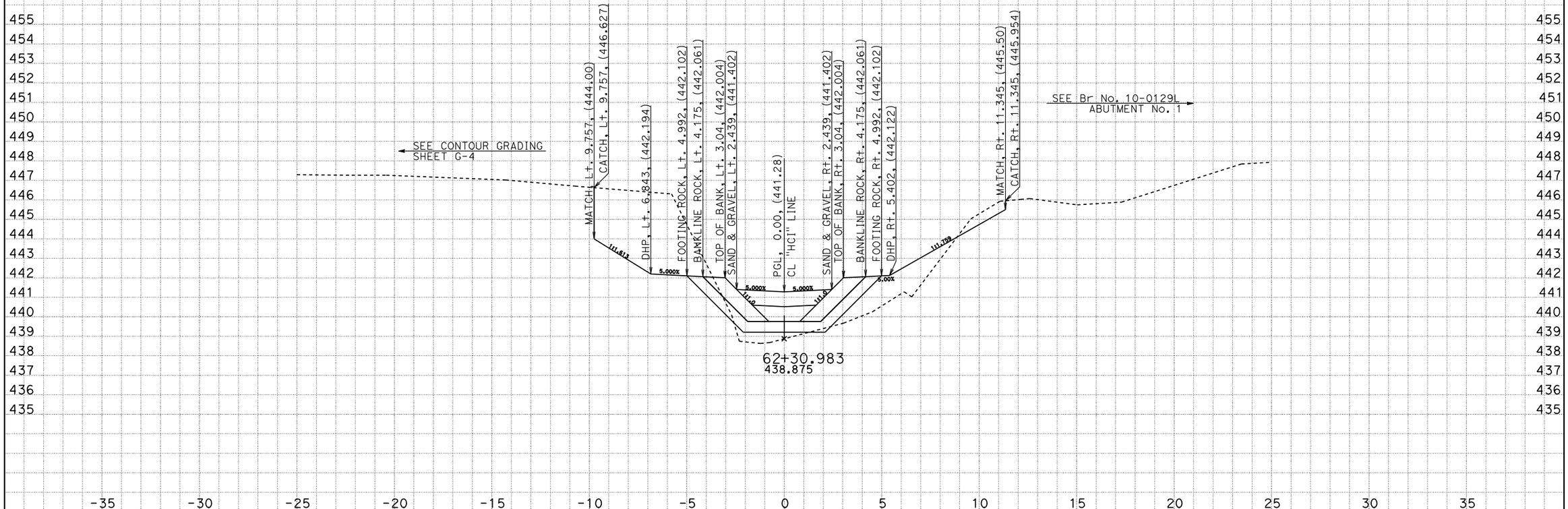

CREATED BY: VLM
DATE: 4/13/2012
KC Project: 0059 File: C:\proj\willits\fish\hcreek_fg.ear

CONTRACT: 262004
DIST/CO/RTE/KP: 01/MEN/101/KP R69.4 - KP R78.9
PROJECT ID: Willits Bypass

Scale Ratio: 1:100 Horiz.
1:100 Vert.
All Dimensions are Meters

"HCI" LINE CROSS SECTIONS
SHEET 28 OF 52

FOR EARTHWORK DEVELOPMENT ONLY

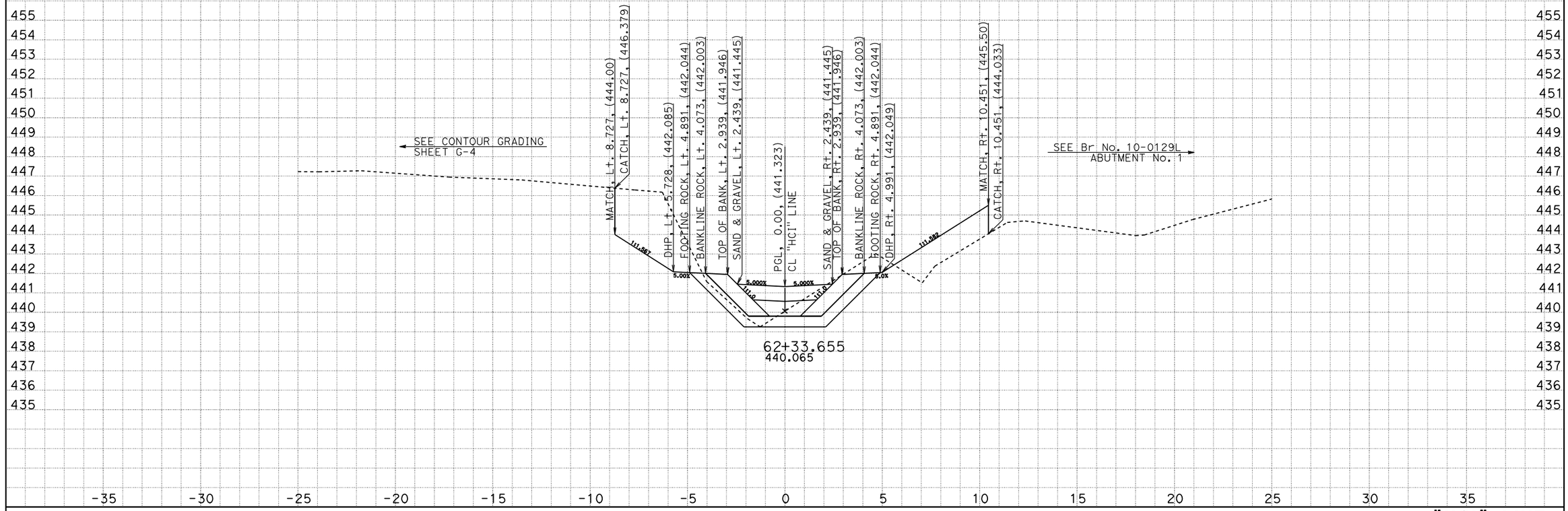

CREATED BY: VLM
DATE: 4/13/2012
KC Project: 0059
File: C:\proj\willits\fish\hcreek_fg.ear

CONTRACT: 262004
DIST/CO/RTE/KP: 01/MEN/101/KP R69.4 - KP R78.9
PROJECT ID: Willits Bypass

Scale Ratio: 1:100 Horiz.
1:100 Vert.
All Dimensions are Meters

"HCI" LINE CROSS SECTIONS

FOR EARTHWORK DEVELOPMENT ONLY

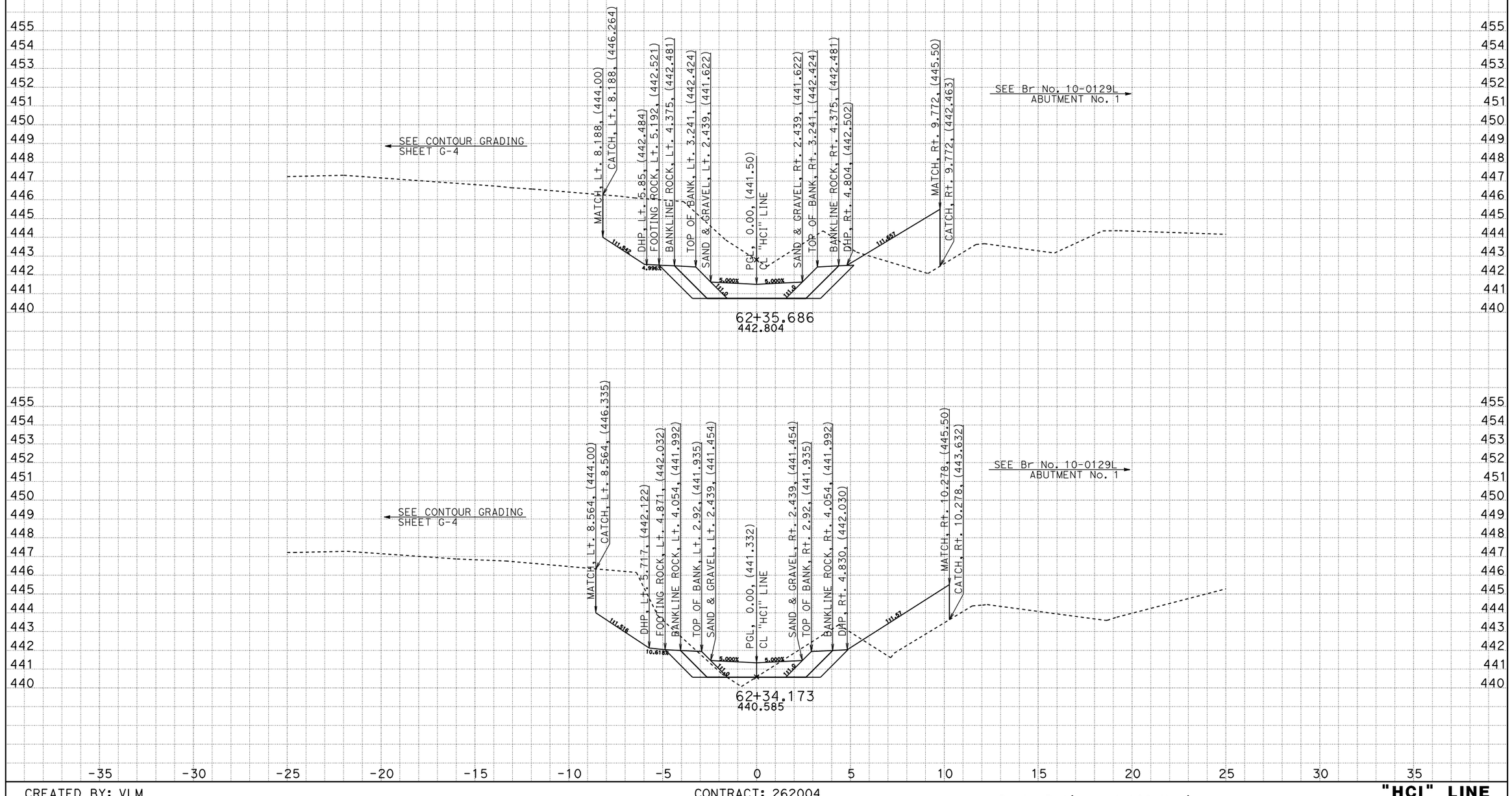

CREATED BY: VLM
DATE: 4/13/2012
KC Project: 0059 File: C:\proj\willits\fish\hcreek_fg.ear

CONTRACT: 262004
DIST/CO/RTE/KP: 01/MEN/101/KP R69.4 - KP R78.9
PROJECT ID: Willits Bypass

Scale Ratio: 1:100 Horiz.
1:100 Vert.
All Dimensions are Meters

"HCI" LINE CROSS SECTIONS

FOR EARTHWORK DEVELOPMENT ONLY

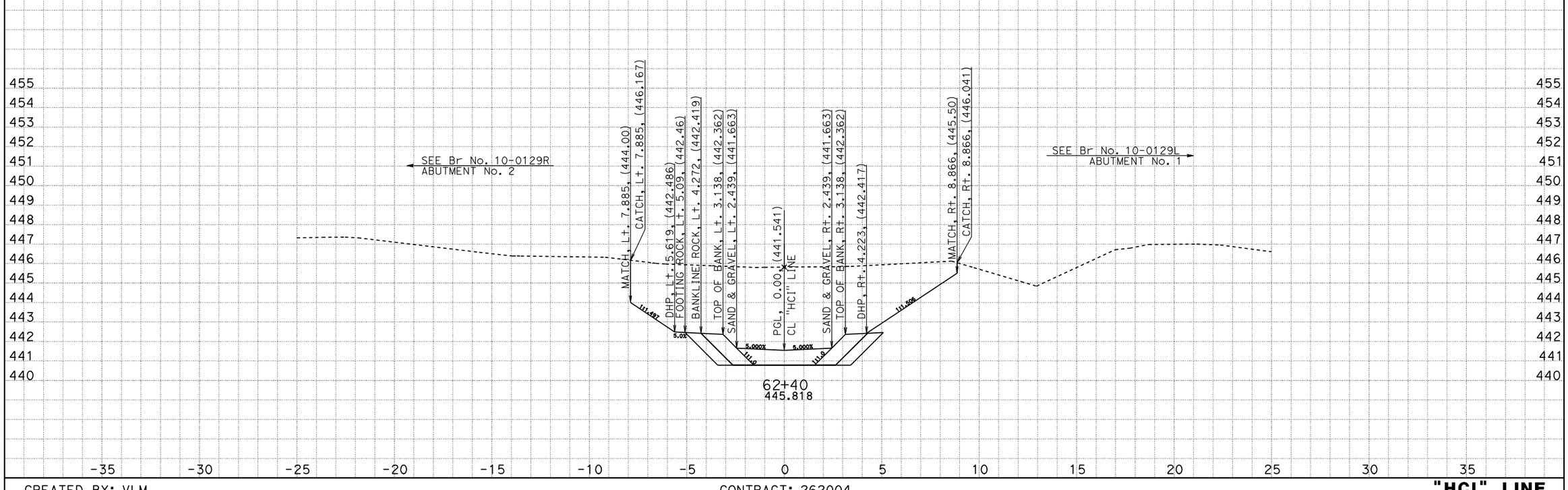

CREATED BY: VLM
DATE: 4/13/2012
KC Project: 0059 File: C:\proj\willits\fish\hcreek_fg.ear

CONTRACT: 262004
DIST/CO/RTE/KP: 01/MEN/101/KP R69.4 - KP R78.9
PROJECT ID: Willits Bypass

Scale Ratio: 1:100 Horiz.
1:100 Vert.
All Dimensions are Meters

"HCI" LINE CROSS SECTIONS

SHEET 31 OF 52

FOR EARTHWORK DEVELOPMENT ONLY

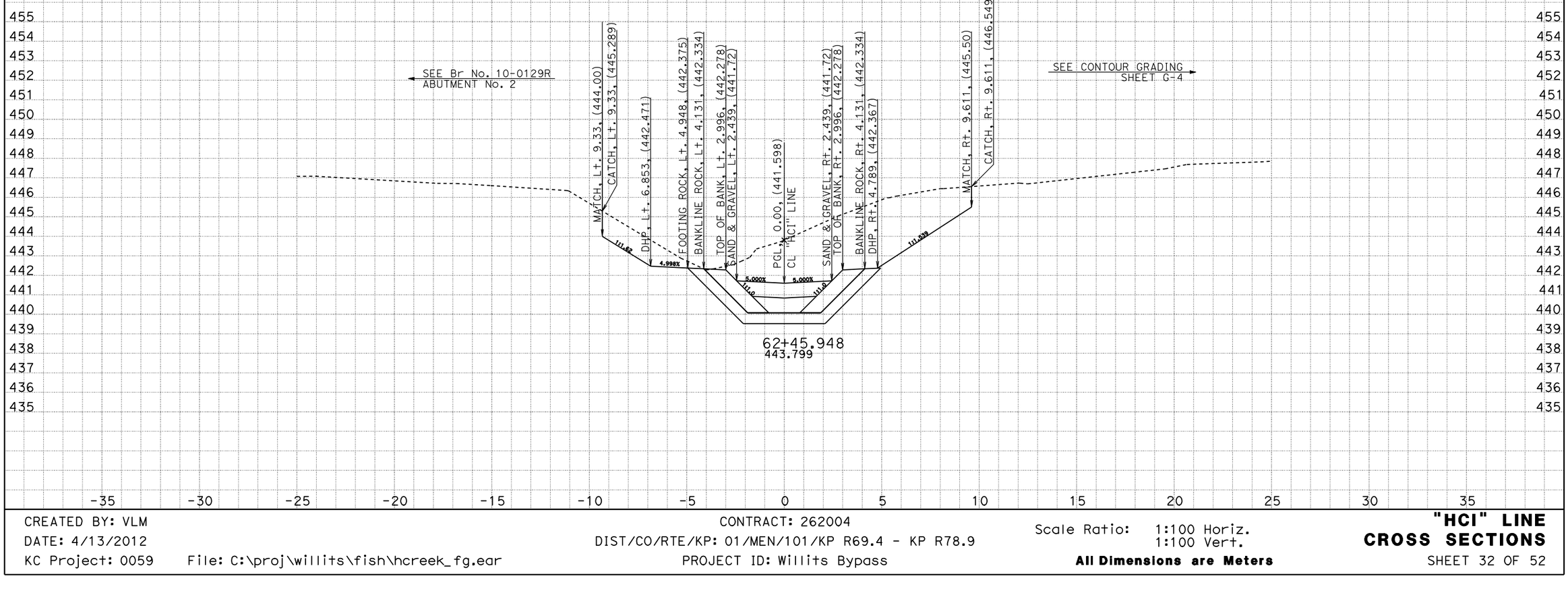

CREATED BY: VLM
DATE: 4/13/2012
KC Project: 0059
File: C:\proj\willits\fish\hcreek_fg.ear

CONTRACT: 262004
DIST/CO/RTE/KP: 01/MEN/101/KP R69.4 - KP R78.9
PROJECT ID: Willits Bypass

Scale Ratio: 1:100 Horiz.
1:100 Vert.
All Dimensions are Meters

"HCI" LINE
CROSS SECTIONS
SHEET 32 OF 52

FOR EARTHWORK DEVELOPMENT ONLY

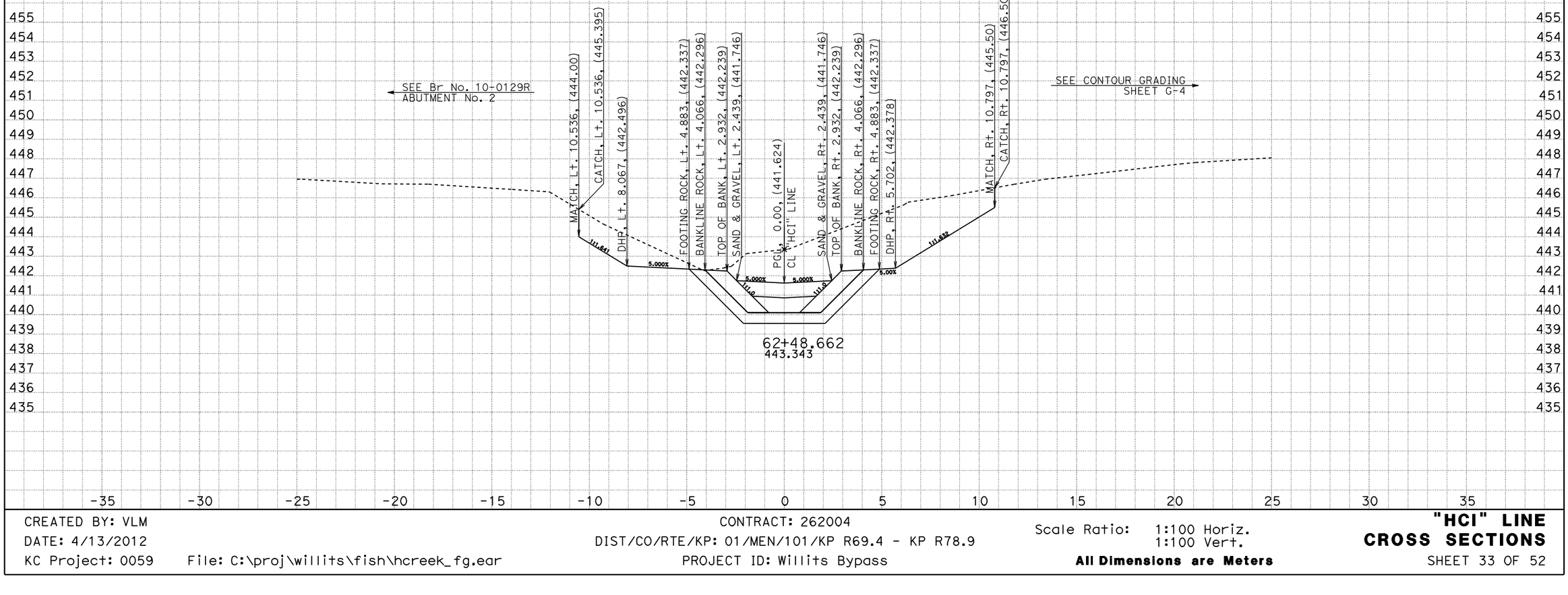

CREATED BY: VLM
DATE: 4/13/2012
KC Project: 0059 File: C:\proj\willits\fish\hcreek_fg.ear

CONTRACT: 262004
DIST/CO/RTE/KP: 01/MEN/101/KP R69.4 - KP R78.9
PROJECT ID: Willits Bypass

Scale Ratio: 1:100 Horiz.
1:100 Vert.
All Dimensions are Meters

"HCI" LINE CROSS SECTIONS
SHEET 33 OF 52

FOR EARTHWORK DEVELOPMENT ONLY

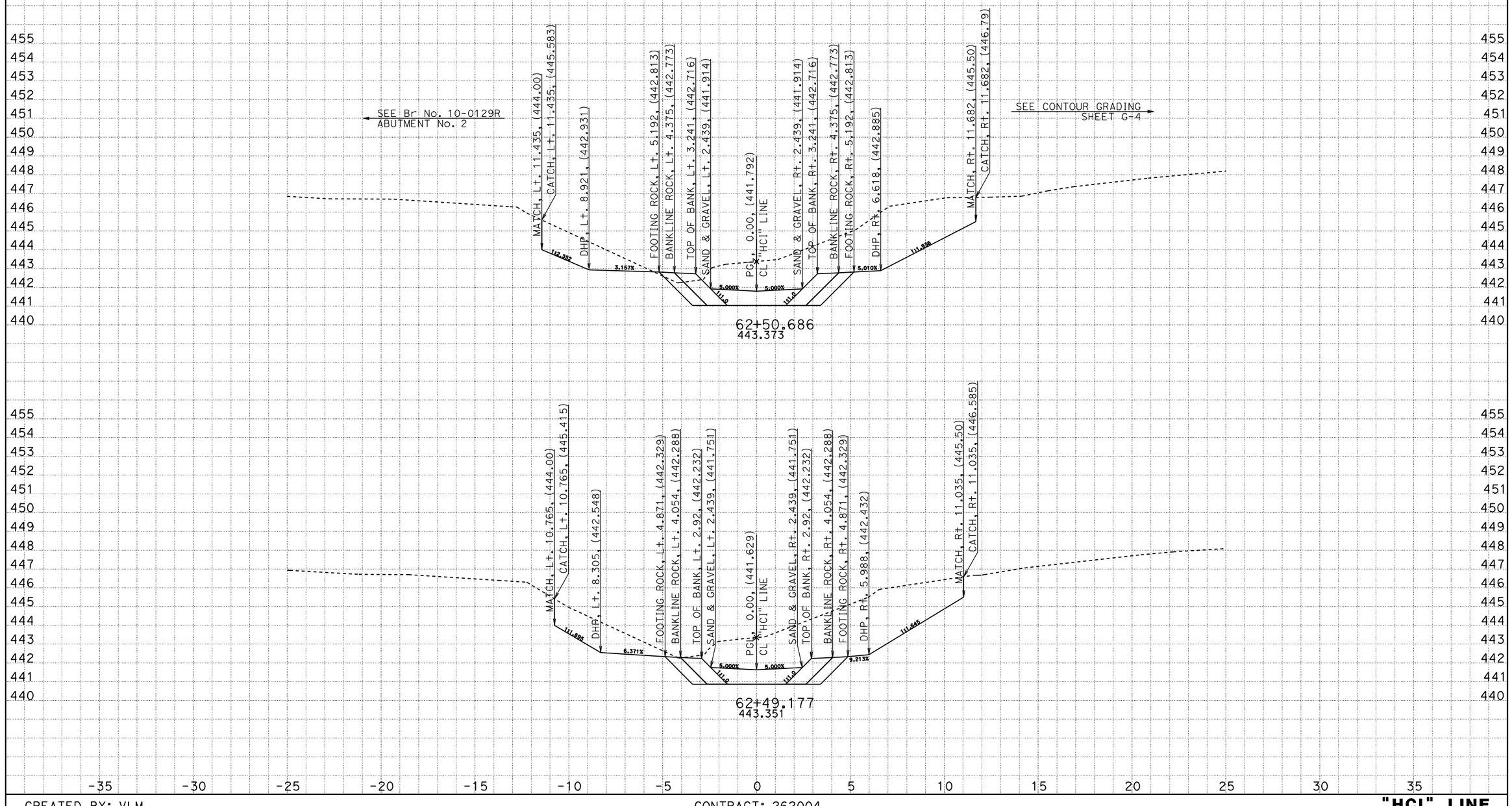

CREATED BY: VLM
DATE: 4/13/2012
KC Project: 0059 File: C:\proj\willits\fish\hcreek_fg.ear

CONTRACT: 262004
DIST/CO/RTE/KP: 01/MEN/101/KP R69.4 - KP R78.9
PROJECT ID: Willits Bypass

Scale Ratio: 1:100 Horiz.
1:100 Vert.
All Dimensions are Meters

"HCI" LINE CROSS SECTIONS

FOR EARTHWORK DEVELOPMENT ONLY

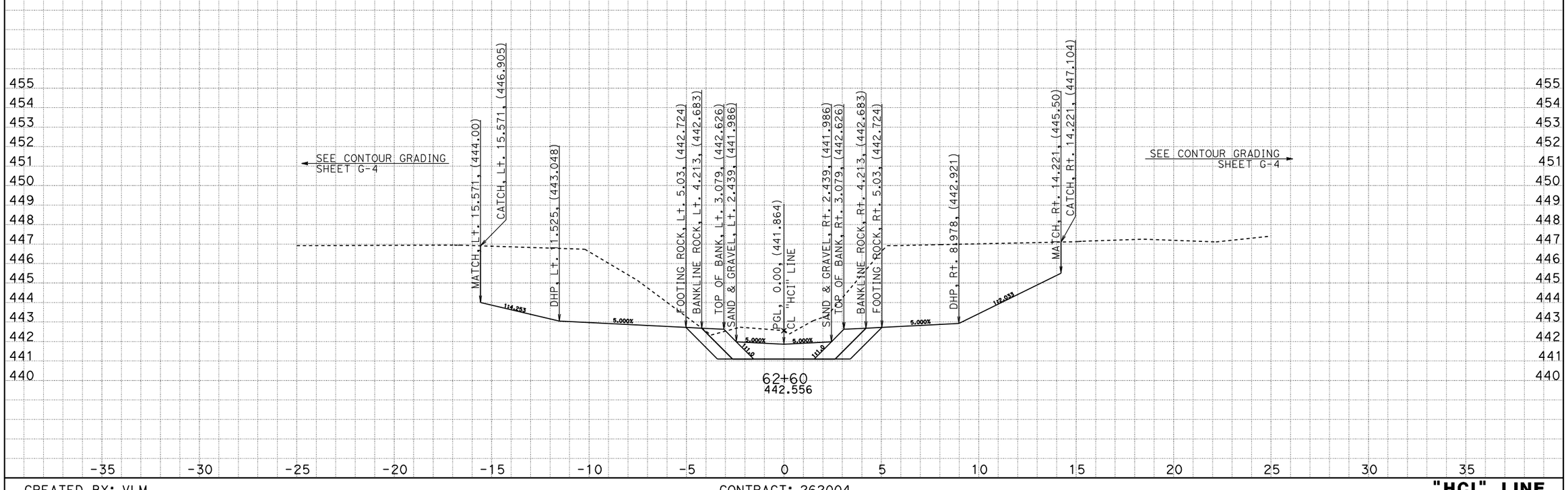

CREATED BY: VLM
DATE: 4/13/2012
KC Project: 0059 File: C:\proj\willits\fish\hcreek_fg.ear

CONTRACT: 262004
DIST/CO/RTE/KP: 01/MEN/101/KP R69.4 - KP R78.9
PROJECT ID: Willits Bypass

Scale Ratio: 1:100 Horiz.
1:100 Vert.
All Dimensions are Meters

"HCI" LINE CROSS SECTIONS
SHEET 35 OF 52

FOR EARTHWORK DEVELOPMENT ONLY

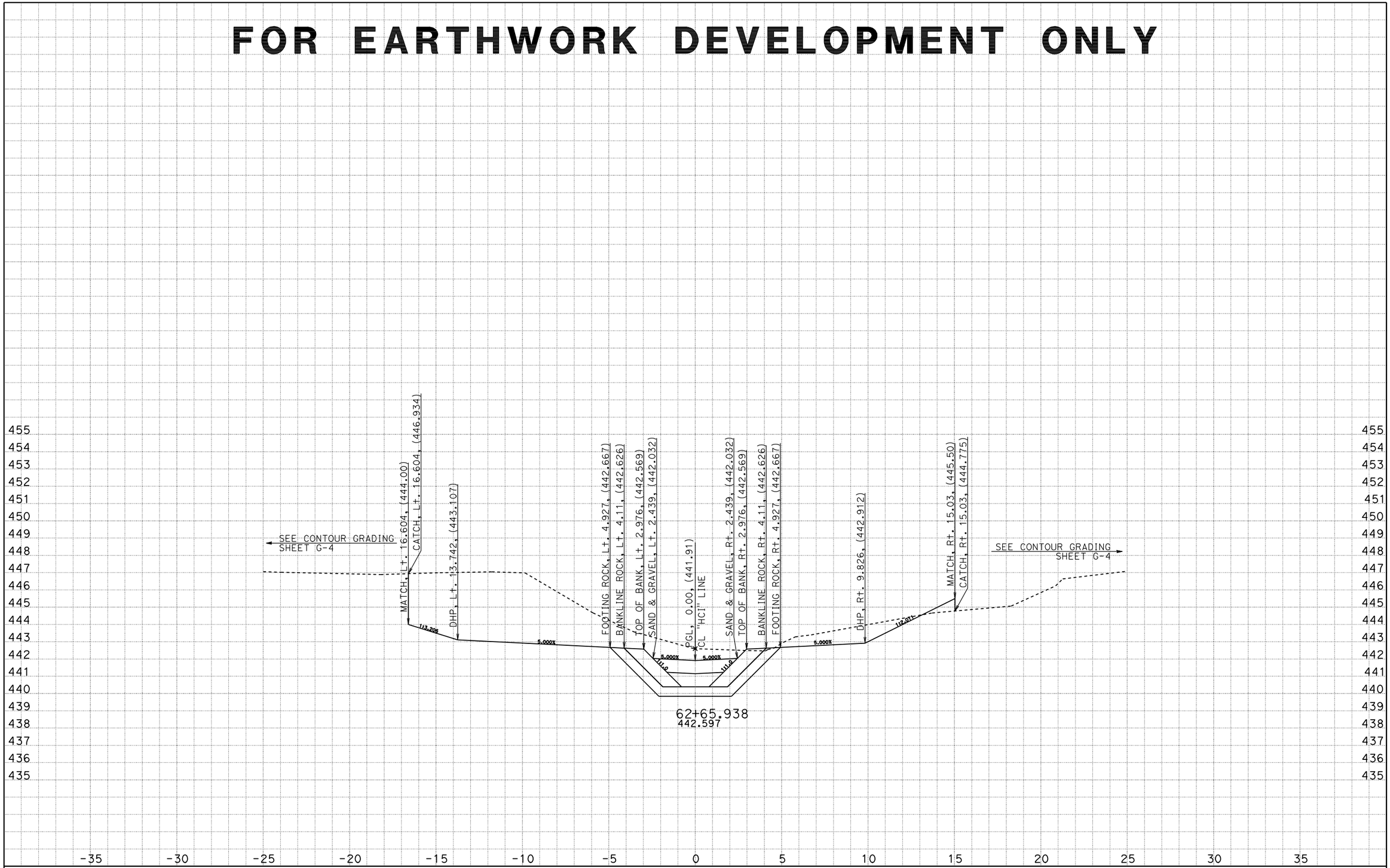

62+65.938
442.597

CREATED BY: VLM
DATE: 4/13/2012
KC Project: 0059 File: C:\proj\willits\fish\hcreek_fg.ear

CONTRACT: 262004
DIST/CO/RTE/KP: 01/MEN/101/KP R69.4 - KP R78.9
PROJECT ID: Willits Bypass

Scale Ratio: 1:100 Horiz.
1:100 Vert.
All Dimensions are Meters

"HCI" LINE CROSS SECTIONS
SHEET 36 OF 52

FOR EARTHWORK DEVELOPMENT ONLY

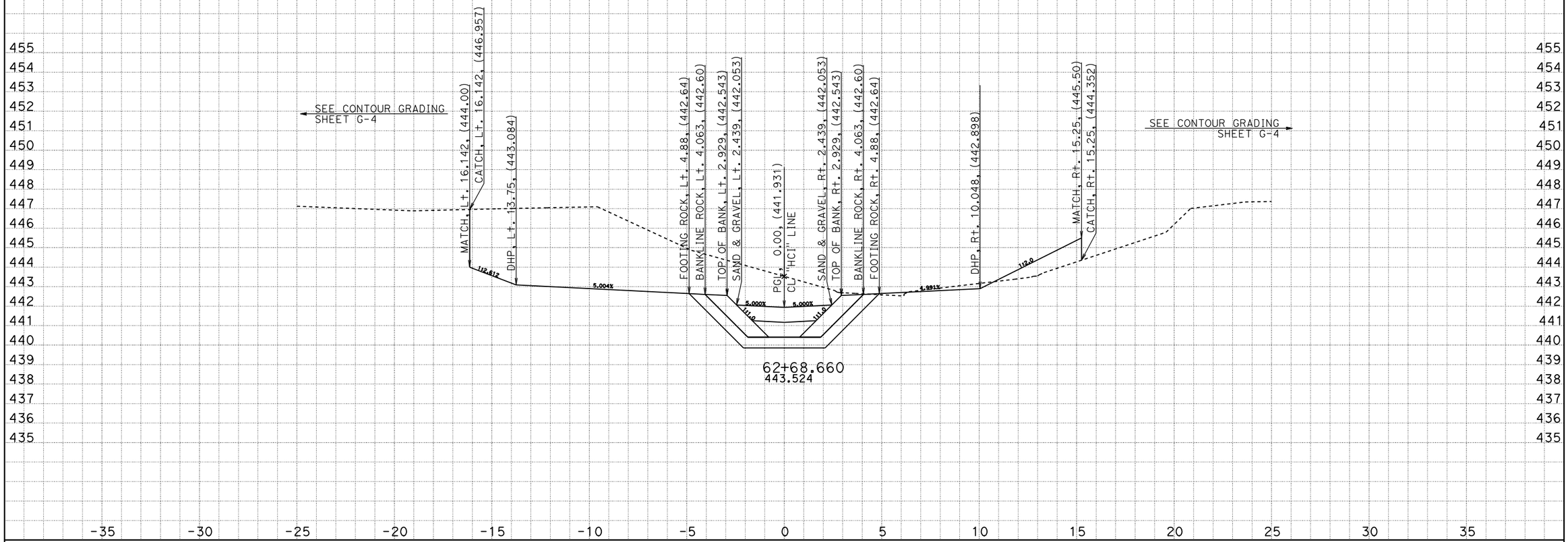

CREATED BY: VLM
DATE: 4/13/2012
KC Project: 0059 File: C:\proj\willits\fish\hcreek_fg.ear

CONTRACT: 262004
DIST/CO/RTE/KP: 01/MEN/101/KP R69.4 - KP R78.9
PROJECT ID: Willits Bypass

Scale Ratio: 1:100 Horiz.
1:100 Vert.
All Dimensions are Meters

"HCI" LINE CROSS SECTIONS

FOR EARTHWORK DEVELOPMENT ONLY

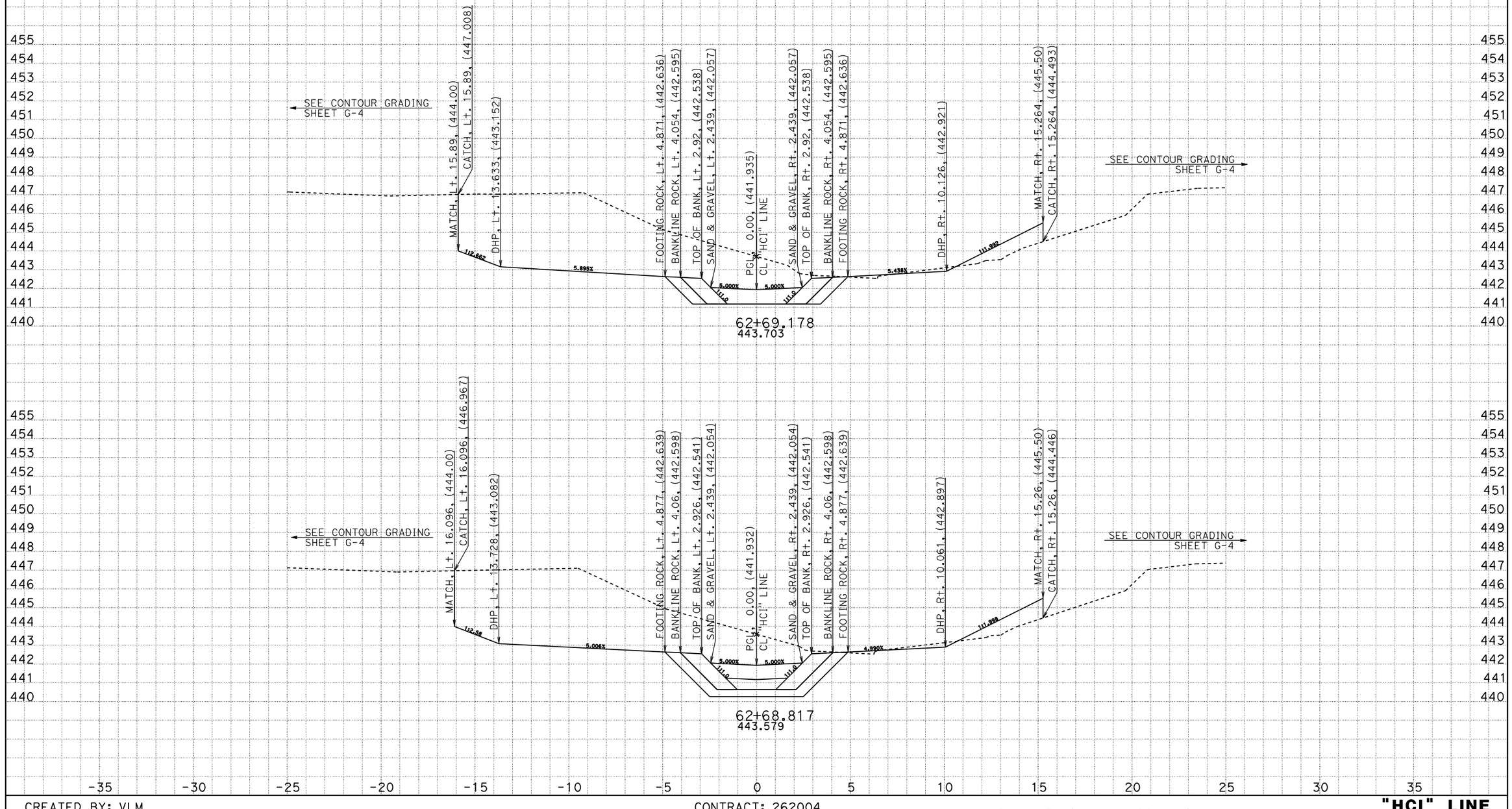

CREATED BY: VLM
DATE: 4/13/2012
KC Project: 0059 File: C:\proj\willits\fish\hcreek_fg.ear

CONTRACT: 262004
DIST/CO/RTE/KP: 01/MEN/101/KP R69.4 - KP R78.9
PROJECT ID: Willits Bypass

Scale Ratio: 1:100 Horiz.
1:100 Vert.
All Dimensions are Meters

"HCI" LINE CROSS SECTIONS

FOR EARTHWORK DEVELOPMENT ONLY

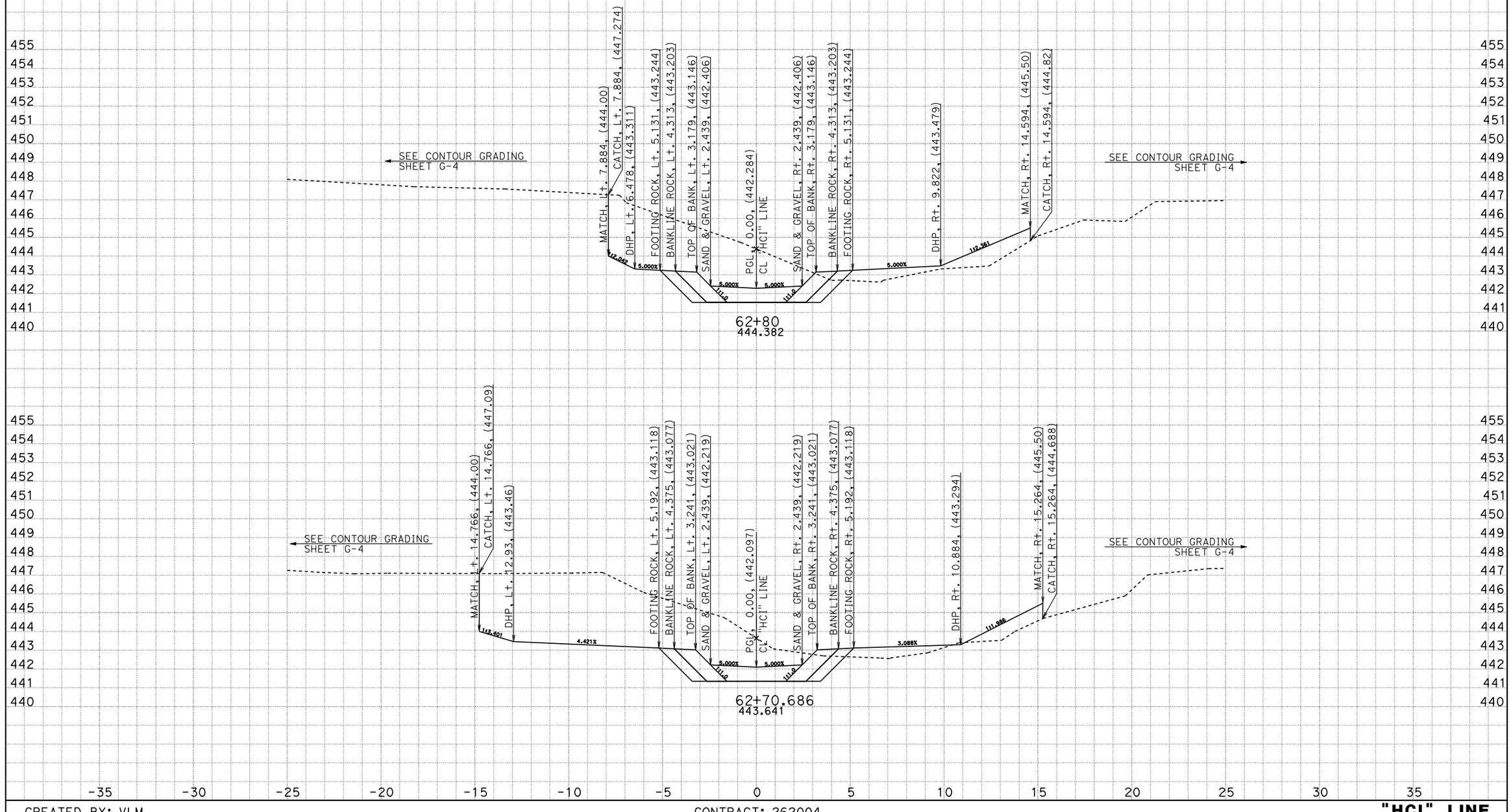

CREATED BY: VLM
DATE: 4/13/2012
KC Project: 0059 File: C:\proj\willits\fish\hcreek_fg.ear

CONTRACT: 262004
DIST/CO/RTE/KP: 01/MEN/101/KP R69.4 - KP R78.9
PROJECT ID: Willits Bypass

Scale Ratio: 1:100 Horiz.
1:100 Vert.
All Dimensions are Meters

"HCI" LINE CROSS SECTIONS

FOR EARTHWORK DEVELOPMENT ONLY

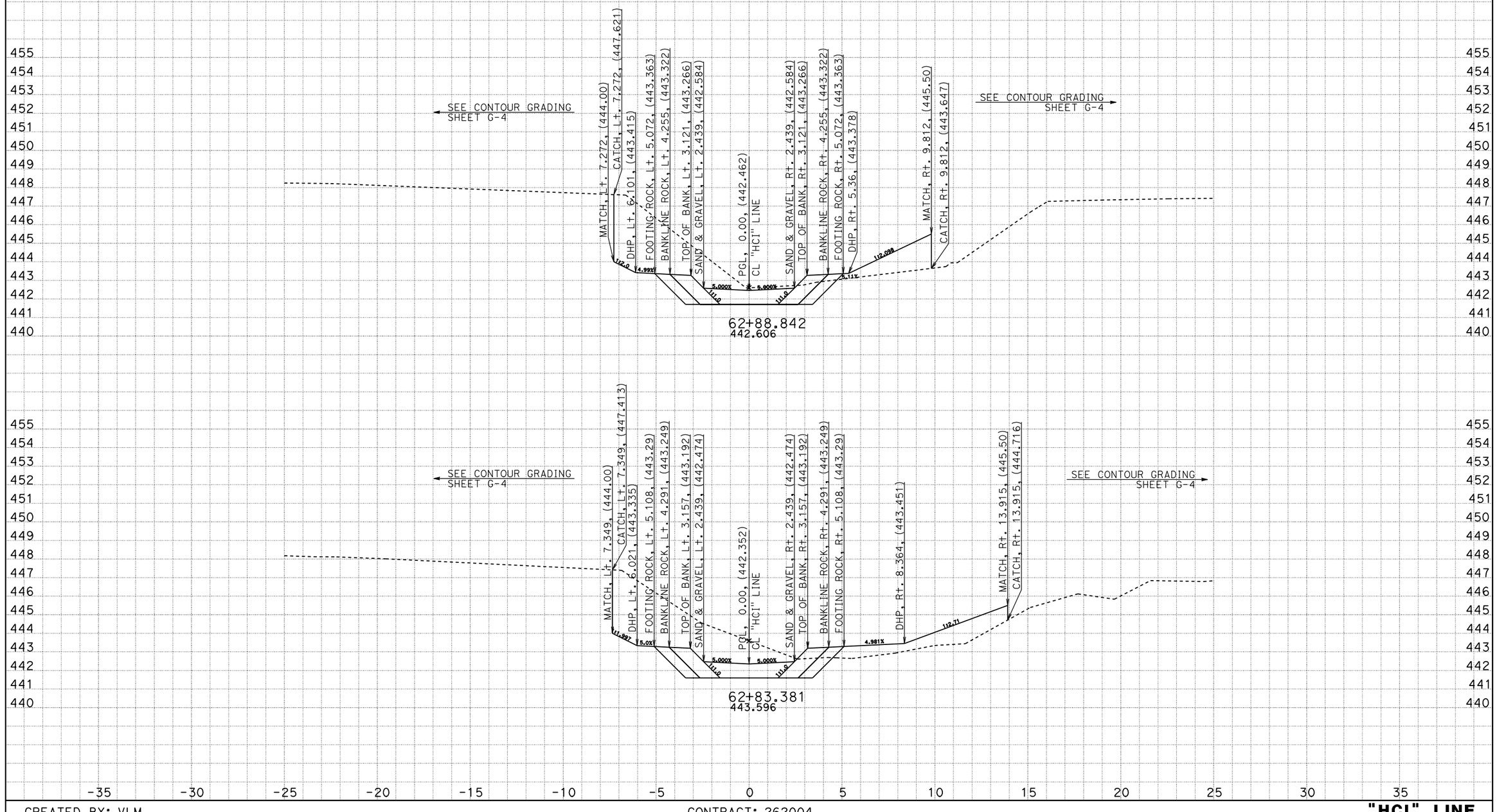

CREATED BY: VLM
DATE: 4/13/2012
KC Project: 0059 File: C:\proj\willits\fish\hcreek_fg.ear

CONTRACT: 262004
DIST/CO/RTE/KP: 01/MEN/101/KP R69.4 - KP R78.9
PROJECT ID: Willits Bypass

Scale Ratio: 1:100 Horiz.
1:100 Vert.
All Dimensions are Meters

"HCI" LINE CROSS SECTIONS

FOR EARTHWORK DEVELOPMENT ONLY

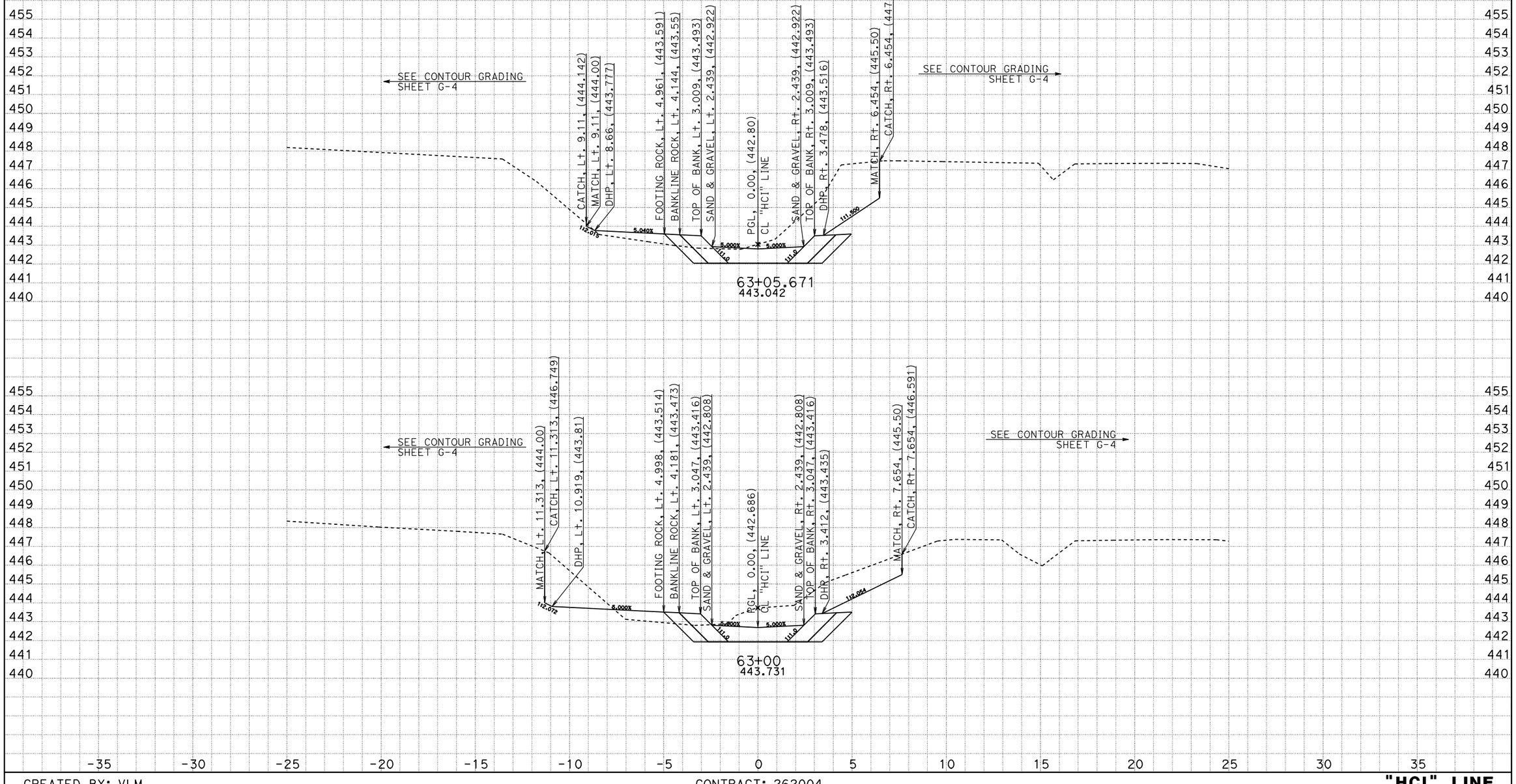

CREATED BY: VLM
DATE: 4/13/2012
KC Project: 0059 File: C:\proj\willits\fish\hcreek_fg.ear

CONTRACT: 262004
DIST/CO/RTE/KP: 01/MEN/101/KP R69.4 - KP R78.9
PROJECT ID: Willits Bypass

Scale Ratio: 1:100 Horiz.
1:100 Vert.
All Dimensions are Meters

"HCI" LINE CROSS SECTIONS

FOR EARTHWORK DEVELOPMENT ONLY

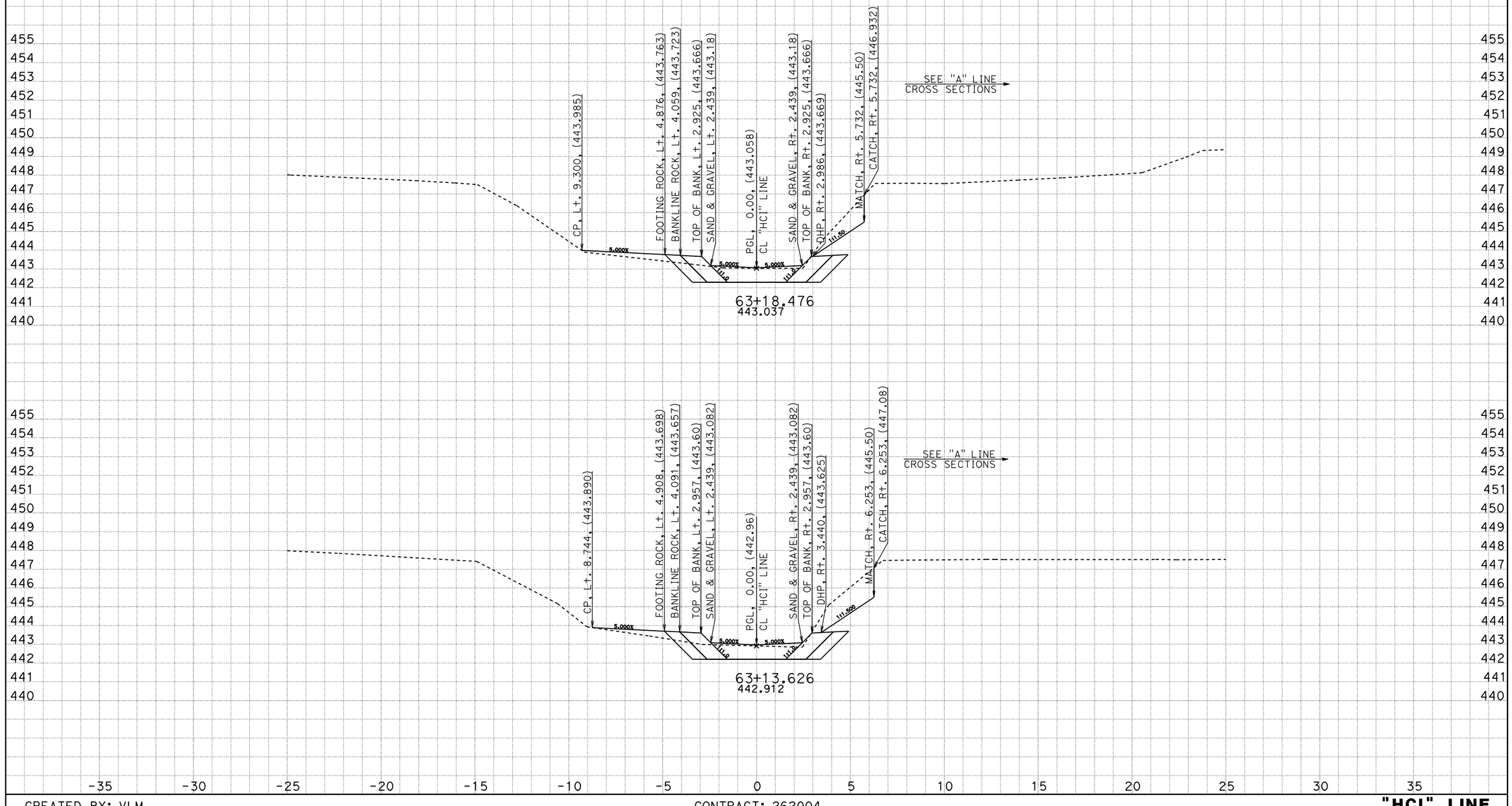

CREATED BY: VLM
DATE: 4/13/2012
KC Project: 0059 File: C:\proj\willits\fish\hcreek_fg.ear

CONTRACT: 262004
DIST/CO/RTE/KP: 01/MEN/101/KP R69.4 - KP R78.9
PROJECT ID: Willits Bypass

Scale Ratio: 1:100 Horiz.
1:100 Vert.
All Dimensions are Meters

"HCI" LINE CROSS SECTIONS

FOR EARTHWORK DEVELOPMENT ONLY

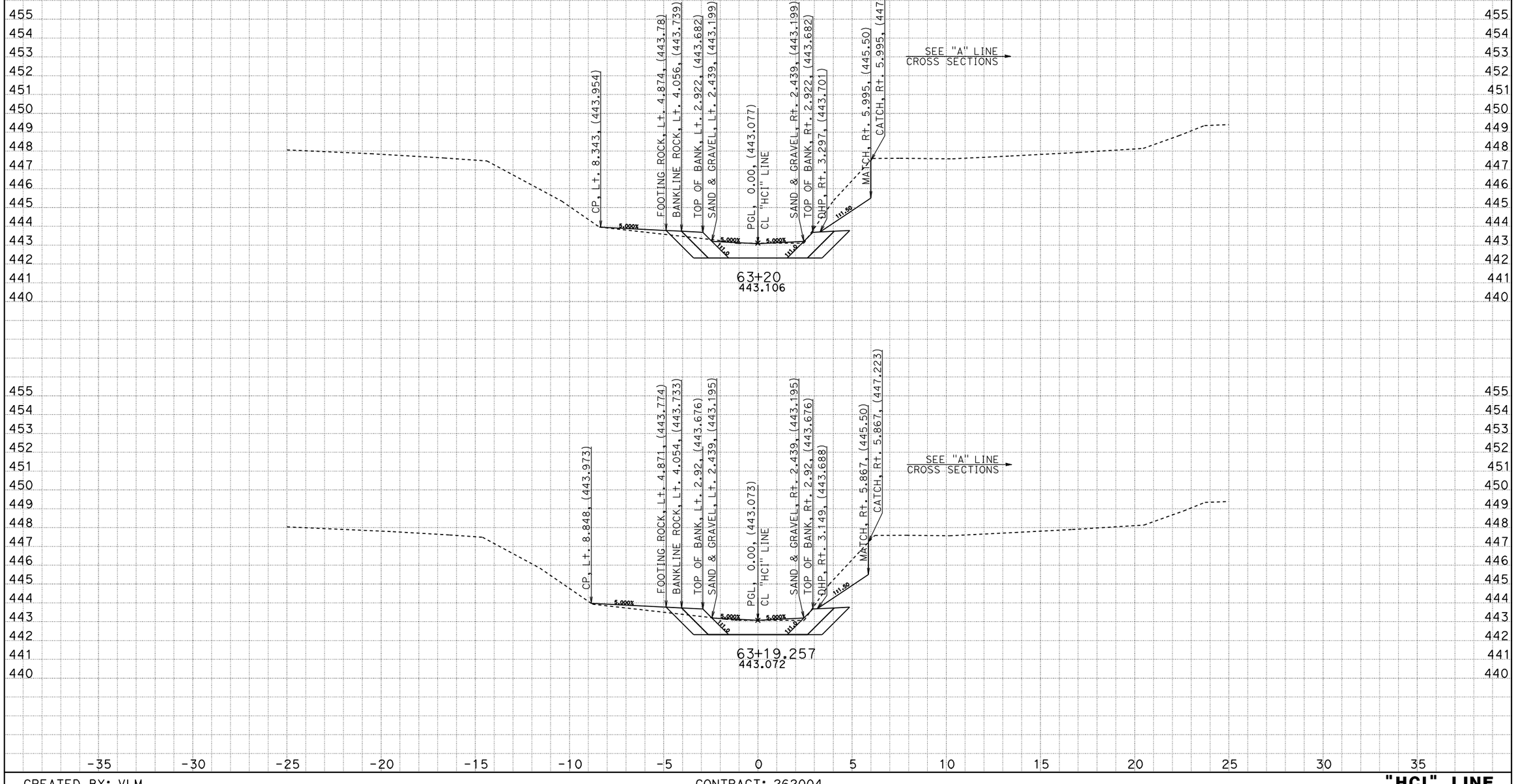

CREATED BY: VLM
DATE: 4/13/2012
KC Project: 0059 File: C:\proj\willits\fish\hcreek_fg.ear

CONTRACT: 262004
DIST/CO/RTE/KP: 01/MEN/101/KP R69.4 - KP R78.9
PROJECT ID: Willits Bypass

Scale Ratio: 1:100 Horiz.
1:100 Vert.
All Dimensions are Meters

"HCI" LINE CROSS SECTIONS

FOR EARTHWORK DEVELOPMENT ONLY

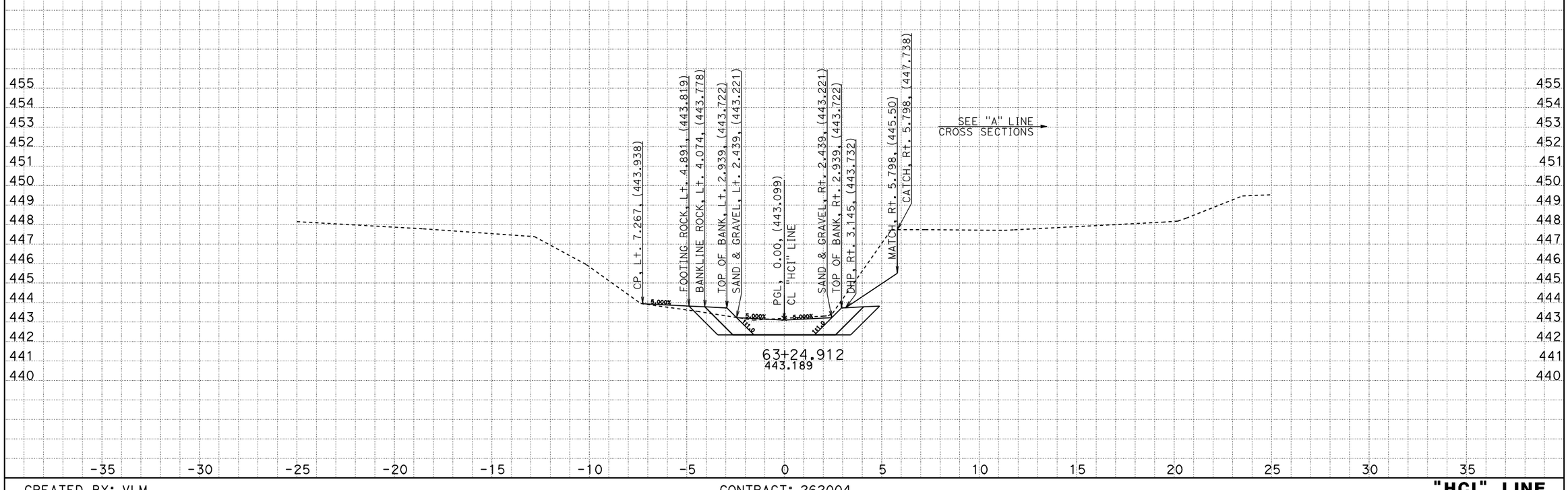

CREATED BY: VLM
DATE: 4/13/2012
KC Project: 0059 File: C:\proj\willits\fish\hcreek_fg.ear

CONTRACT: 262004
DIST/CO/RTE/KP: 01/MEN/101/KP R69.4 - KP R78.9
PROJECT ID: Willits Bypass

Scale Ratio: 1:100 Horiz.
1:100 Vert.
All Dimensions are Meters

"HCI" LINE CROSS SECTIONS

FOR EARTHWORK DEVELOPMENT ONLY

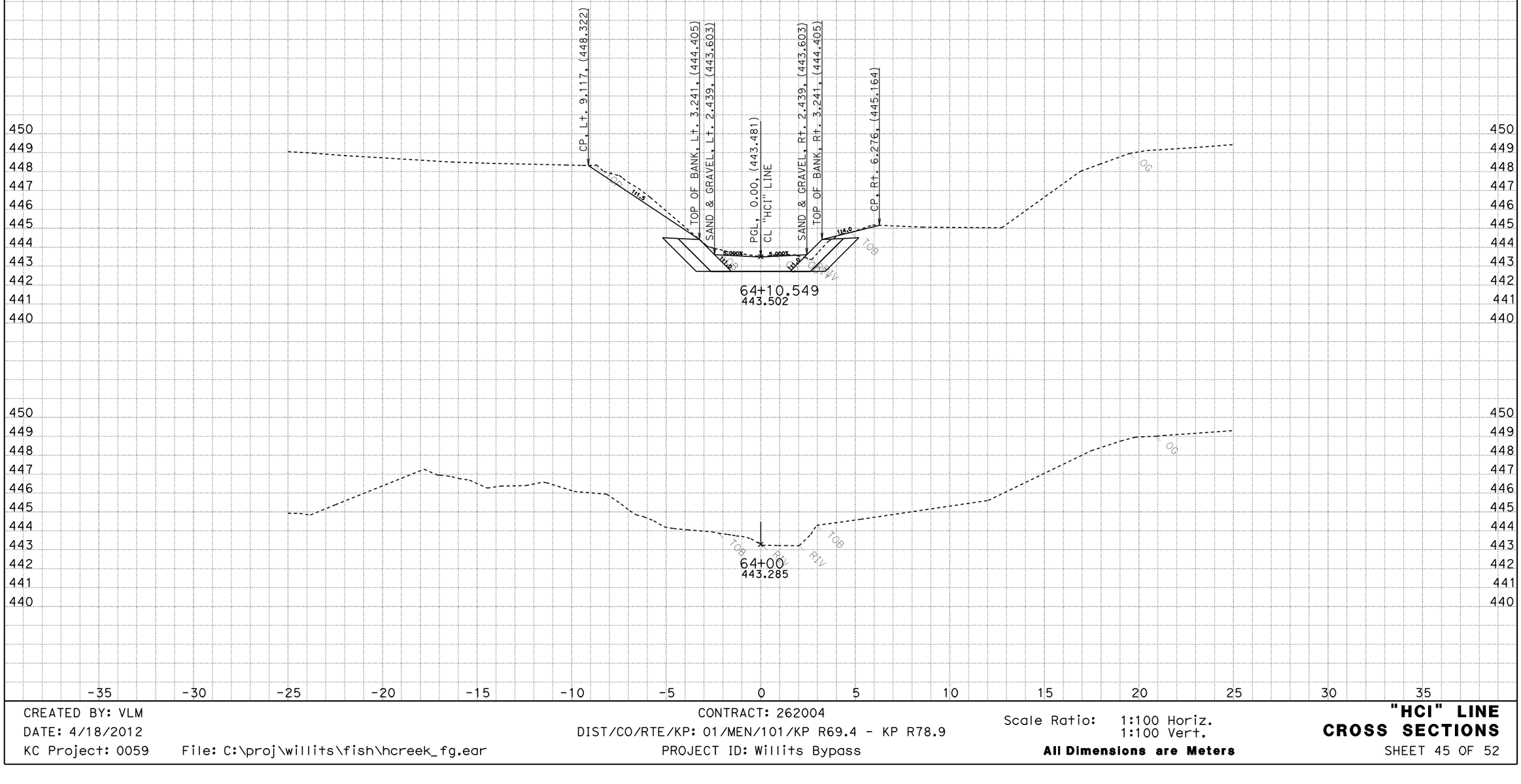

CREATED BY: VLM
DATE: 4/18/2012
KC Project: 0059 File: C:\proj\willits\fish\hcreek_fg.ear

CONTRACT: 262004
DIST/CO/RTE/KP: 01/MEN/101/KP R69.4 - KP R78.9
PROJECT ID: Willits Bypass

Scale Ratio: 1:100 Horiz.
1:100 Vert.
All Dimensions are Meters

"HCI" LINE CROSS SECTIONS

FOR EARTHWORK DEVELOPMENT ONLY

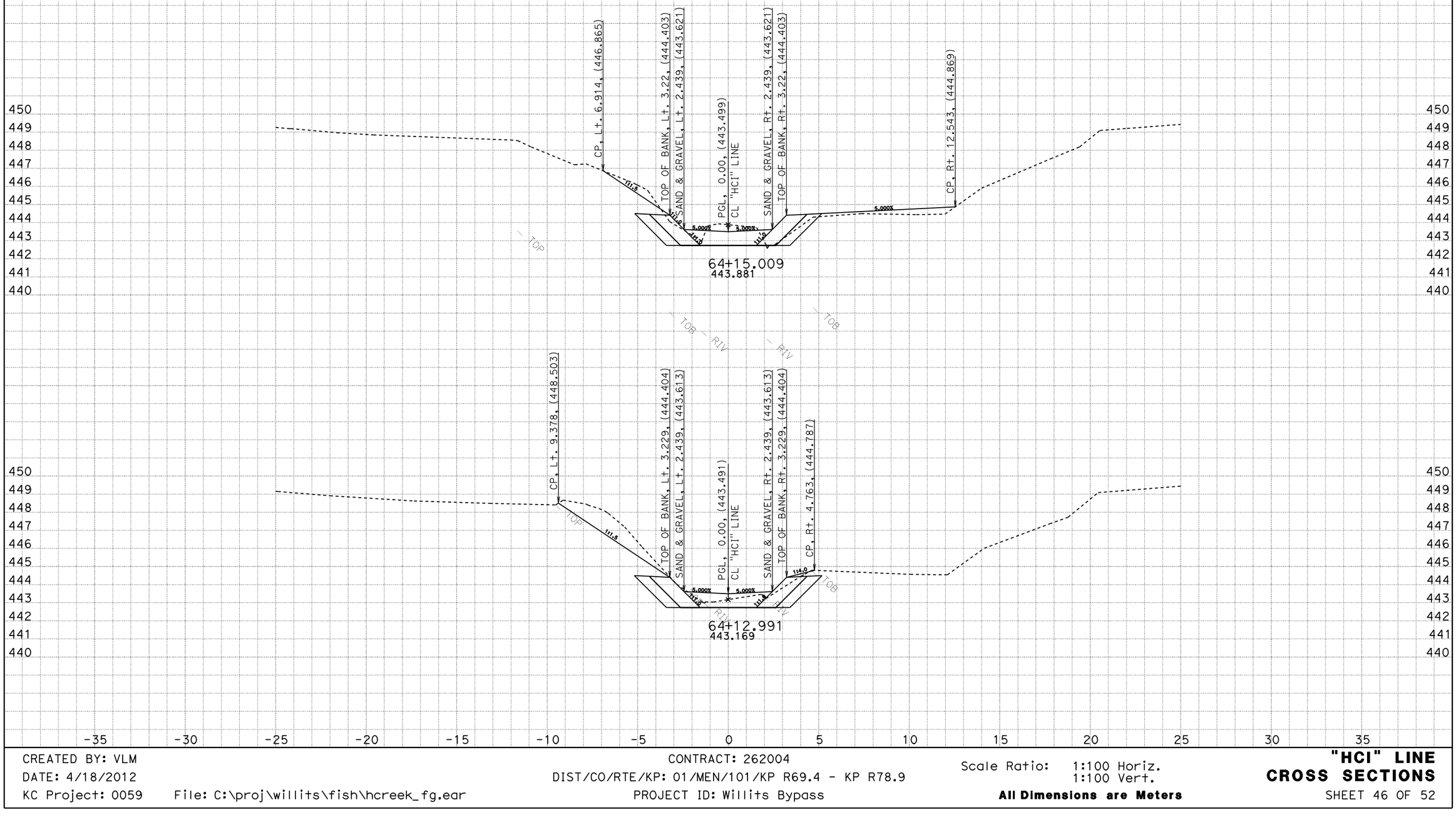

CREATED BY: VLM
DATE: 4/18/2012
KC Project: 0059 File: C:\proj\willits\fish\hcreek_fg.ear

CONTRACT: 262004
DIST/CO/RTE/KP: 01/MEN/101/KP R69.4 - KP R78.9
PROJECT ID: Willits Bypass

Scale Ratio: 1:100 Horiz.
1:100 Vert.
All Dimensions are Meters

"HCI" LINE
CROSS SECTIONS
SHEET 46 OF 52

FOR EARTHWORK DEVELOPMENT ONLY

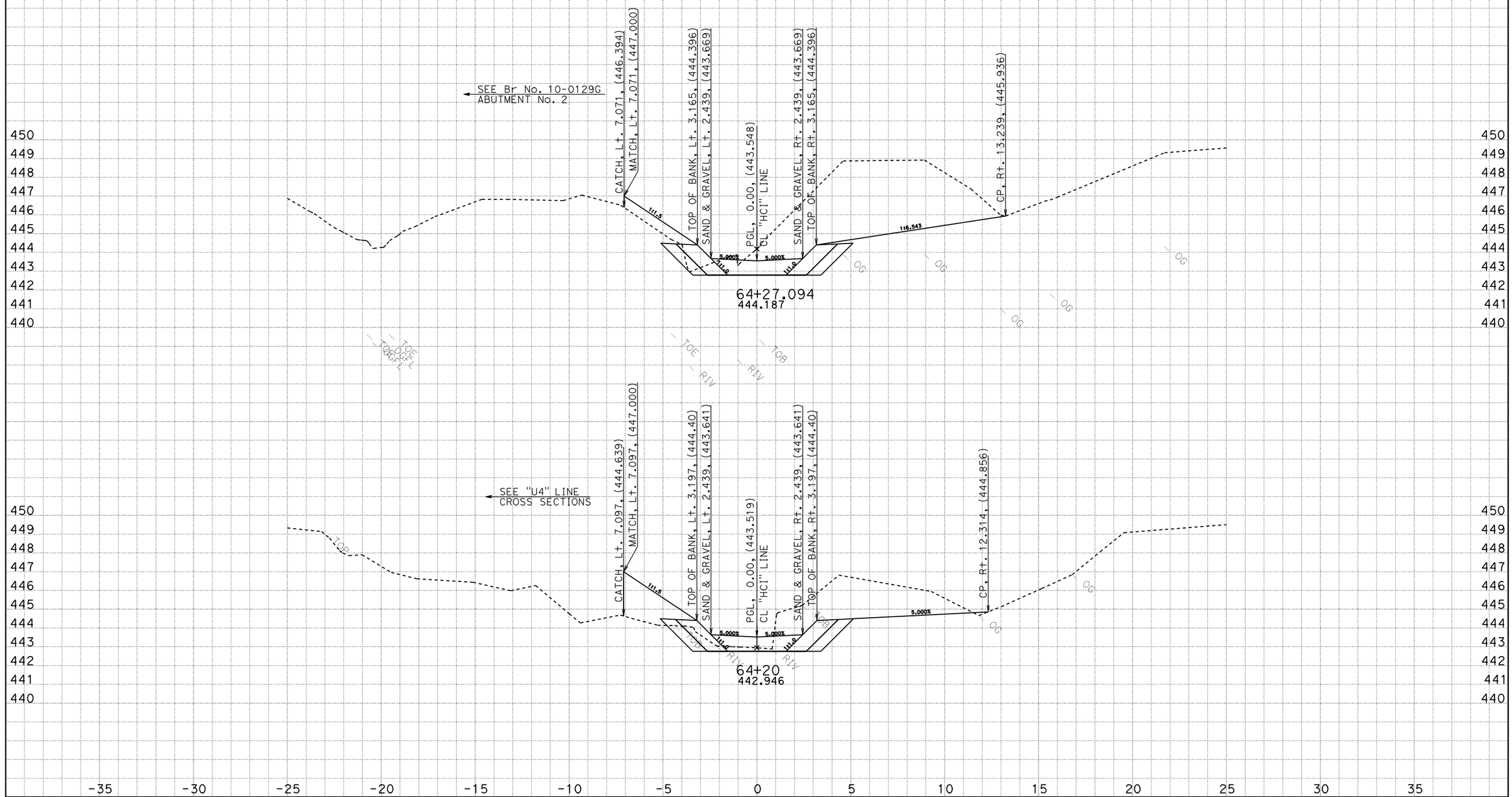

CREATED BY: VLM
DATE: 4/18/2012
KC Project: 0059
File: C:\proj\willits\fish\hcreek_fg.ear

CONTRACT: 262004
DIST/CO/RTE/KP: 01/MEN/101/KP R69.4 - KP R78.9
PROJECT ID: Willits Bypass

Scale Ratio: 1:100 Horiz.
1:100 Vert.
All Dimensions are Meters

"HCI" LINE CROSS SECTIONS

FOR EARTHWORK DEVELOPMENT ONLY

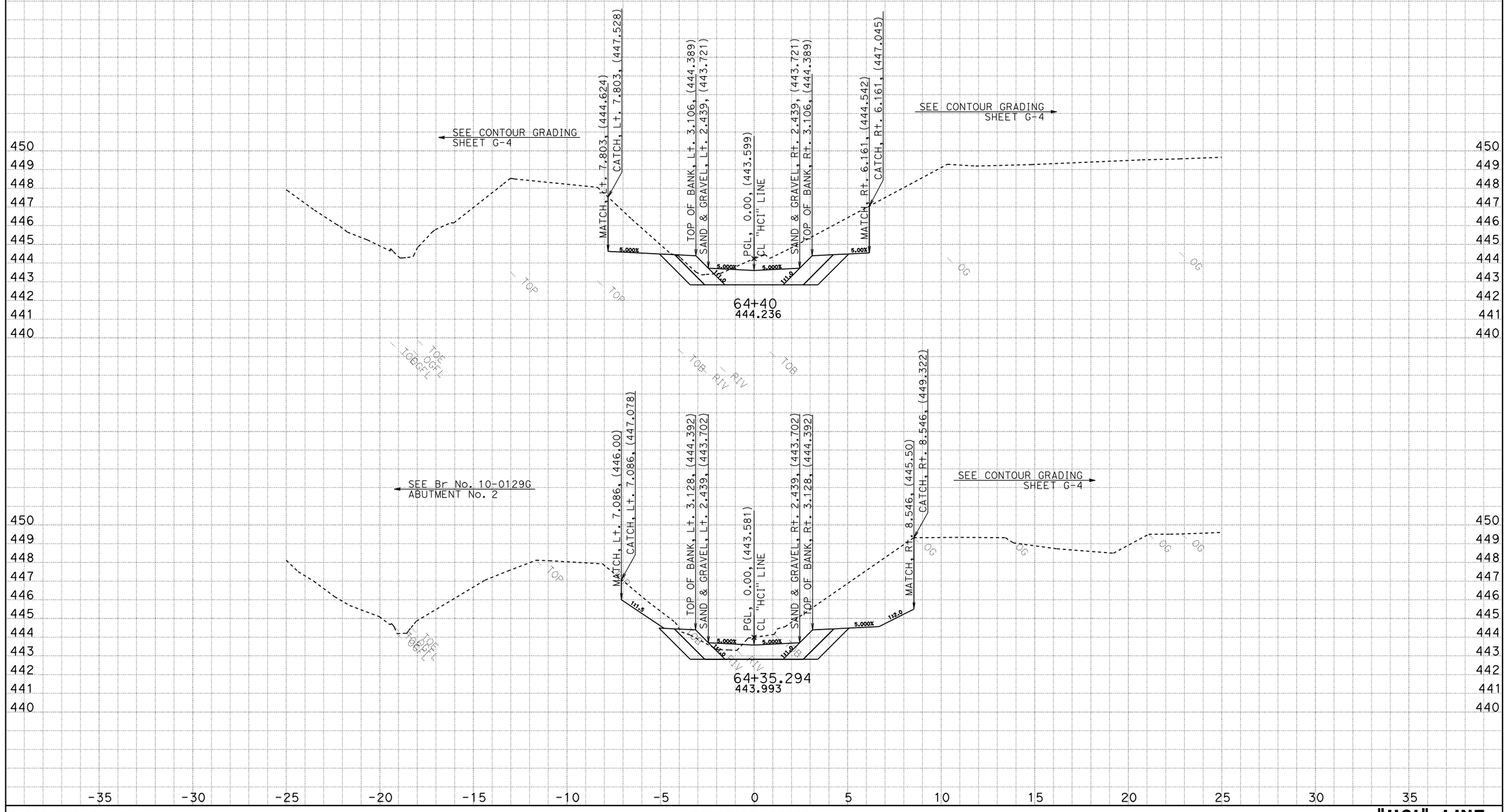

CREATED BY: VLM
DATE: 4/18/2012
KC Project: 0059
File: C:\proj\willits\fish\hcreek_fg.ear

CONTRACT: 262004
DIST/CO/RTE/KP: 01/MEN/101/KP R69.4 - KP R78.9
PROJECT ID: Willits Bypass

Scale Ratio: 1:100 Horiz.
1:100 Vert.
All Dimensions are Meters

"HCI" LINE CROSS SECTIONS

FOR EARTHWORK DEVELOPMENT ONLY

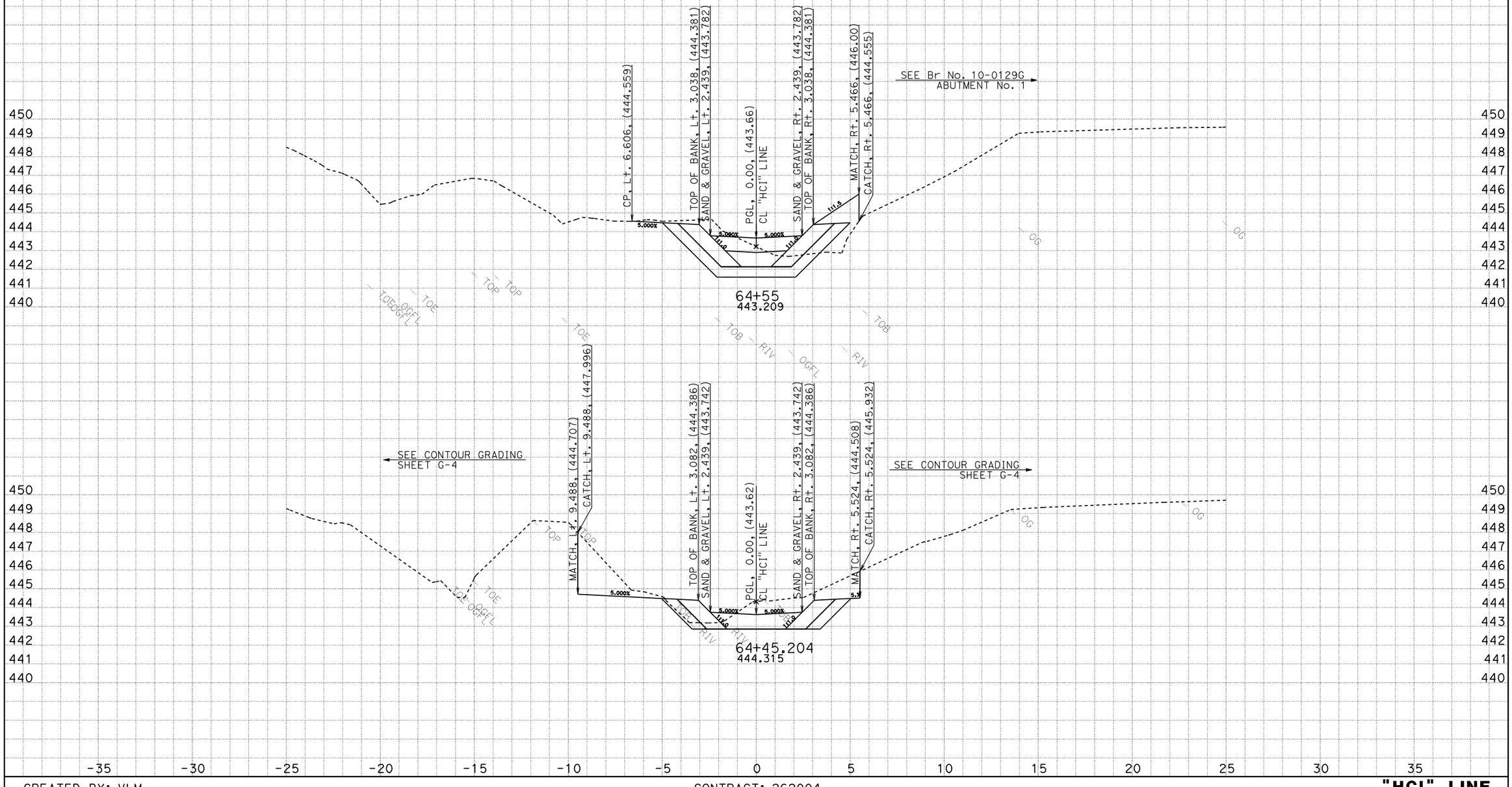

CREATED BY: VLM
DATE: 4/18/2012
KC Project: 0059 File: C:\proj\willits\fish\hcreek_fg.ear

CONTRACT: 262004
DIST/CO/RTE/KP: 01/MEN/101/KP R69.4 - KP R78.9
PROJECT ID: Willits Bypass

Scale Ratio: 1:100 Horiz.
1:100 Vert.
All Dimensions are Meters

"HCI" LINE
CROSS SECTIONS
SHEET 49 OF 52

FOR EARTHWORK DEVELOPMENT ONLY

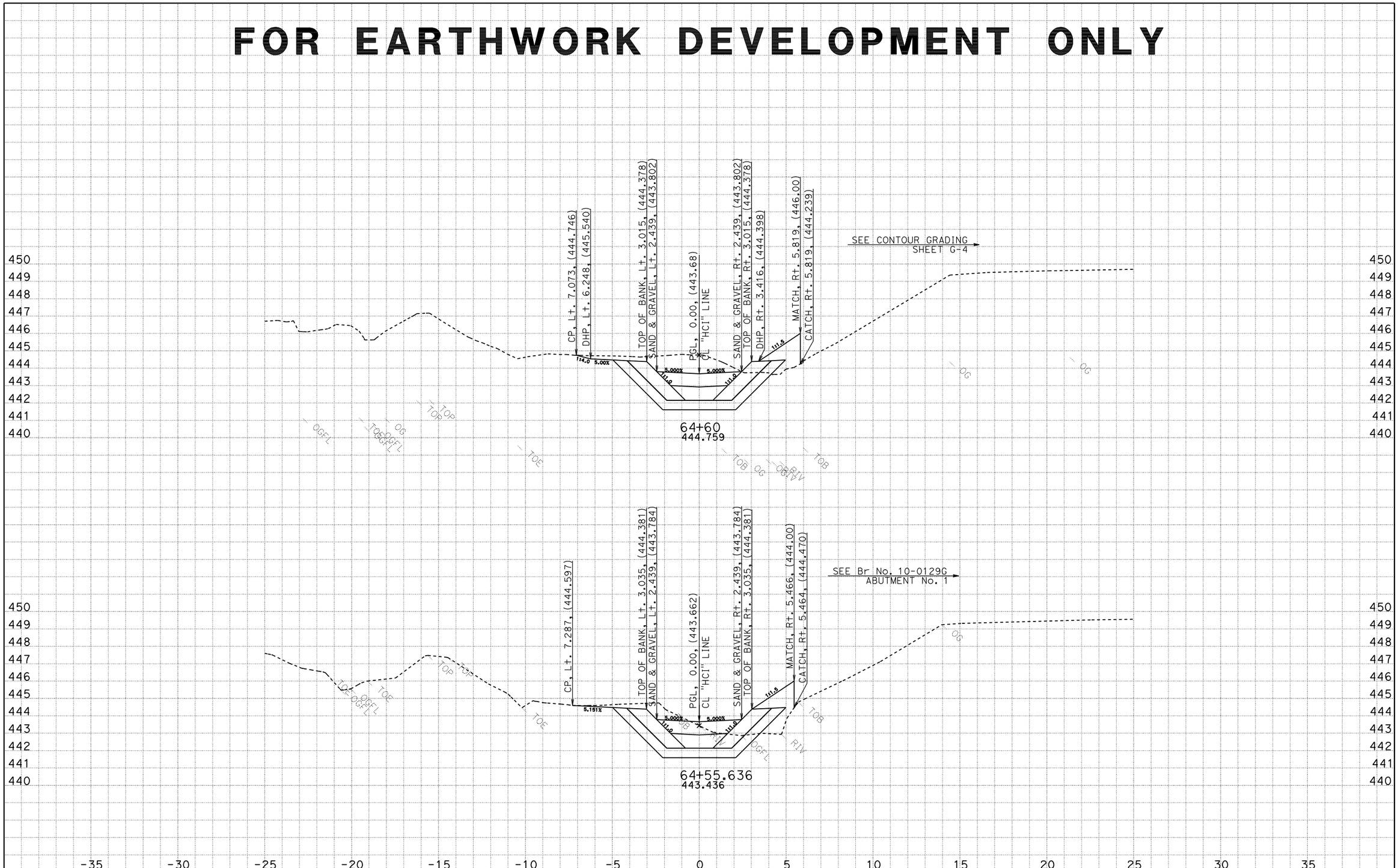

CREATED BY: VLM
DATE: 4/18/2012
KC Project: 0059
File: C:\proj\willits\fish\hcreek_fg.ear

CONTRACT: 262004
DIST/CO/RTE/KP: 01/MEN/101/KP R69.4 - KP R78.9
PROJECT ID: Willits Bypass

Scale Ratio: 1:100 Horiz.
1:100 Vert.
All Dimensions are Meters

"HCI" LINE CROSS SECTIONS

FOR EARTHWORK DEVELOPMENT ONLY

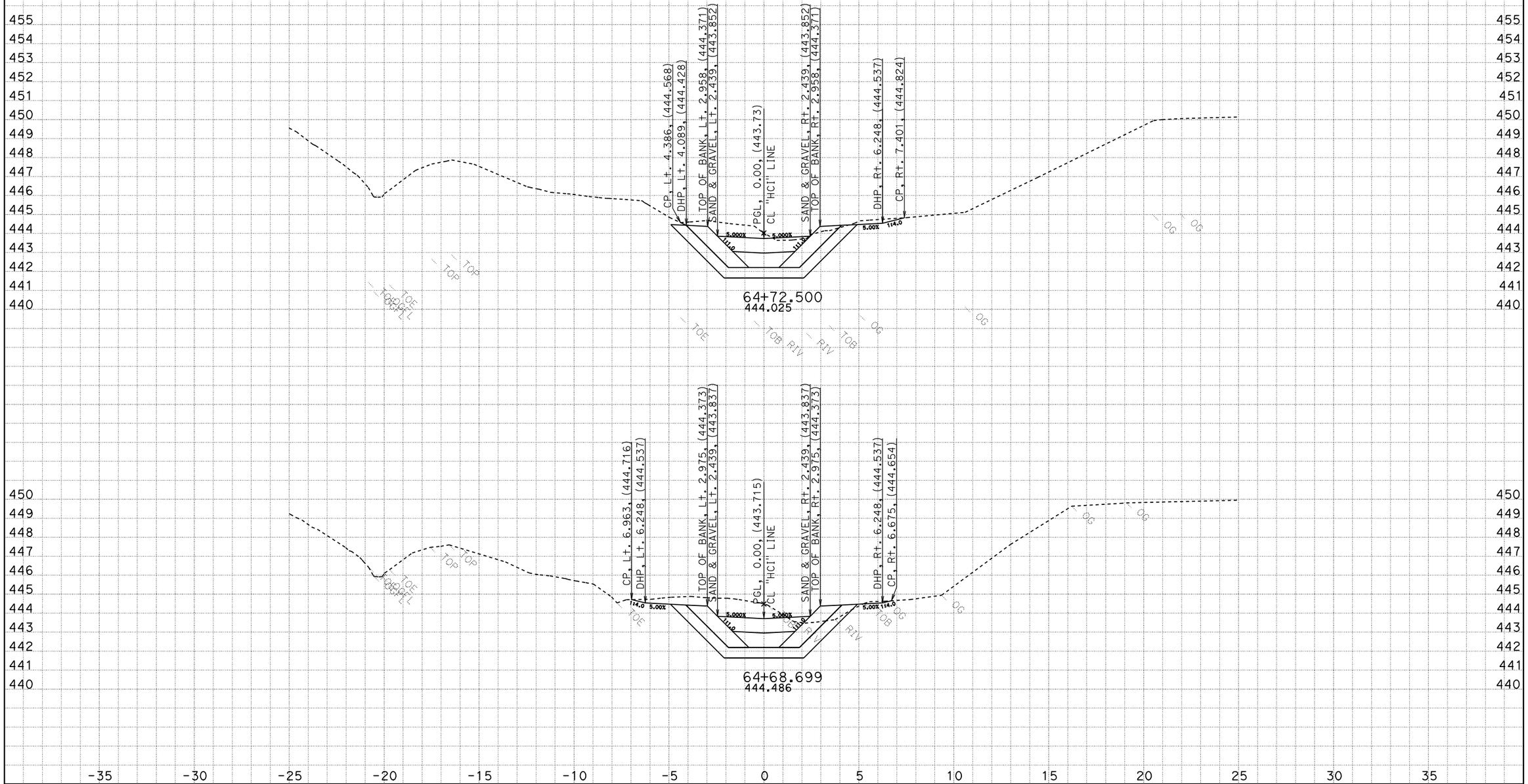

CREATED BY: VLM
DATE: 4/18/2012
KC Project: 0059
File: C:\proj\willits\fish\hcreek_fg.ear

CONTRACT: 262004
DIST/CO/RTE/KP: 01/MEN/101/KP R69.4 - KP R78.9
PROJECT ID: Willits Bypass

Scale Ratio: 1:100 Horiz.
1:100 Vert.
All Dimensions are Meters

"HCI" LINE CROSS SECTIONS

FOR EARTHWORK DEVELOPMENT ONLY

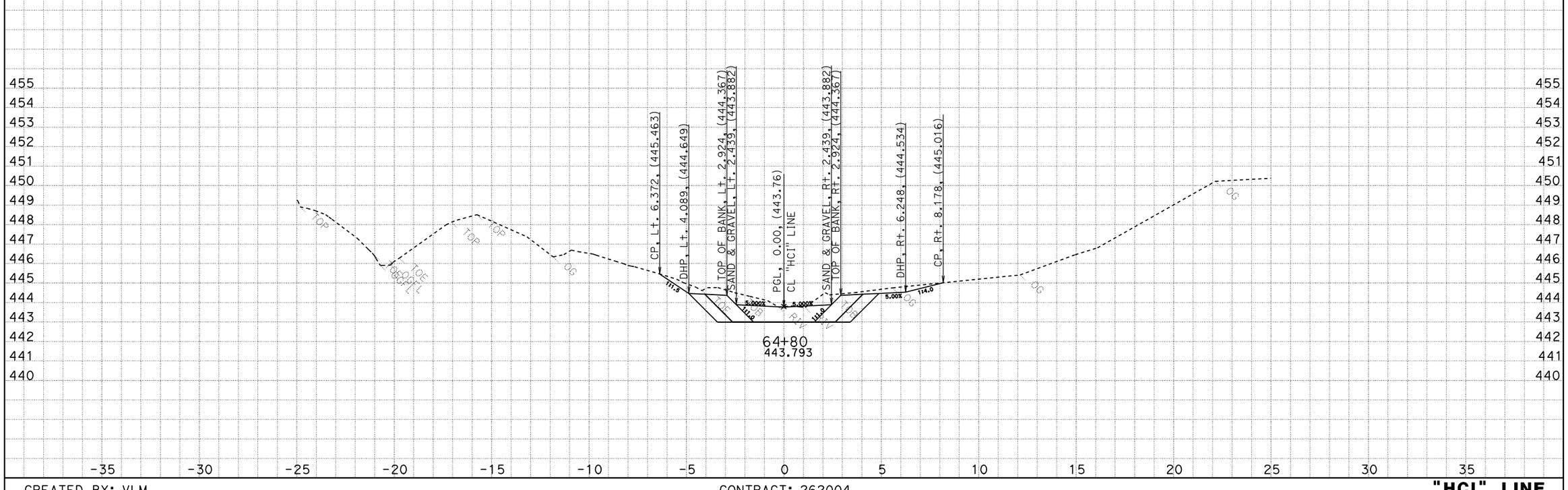

CREATED BY: VLM
DATE: 4/18/2012
KC Project: 0059 File: C:\proj\willits\fish\hcreek_fg.ear

CONTRACT: 262004
DIST/CO/RTE/KP: 01/MEN/101/KP R69.4 - KP R78.9
PROJECT ID: Willits Bypass

Scale Ratio: 1:100 Horiz.
1:100 Vert.
All Dimensions are Meters

"HCI" LINE CROSS SECTIONS

FOR EARTHWORK DEVELOPMENT ONLY

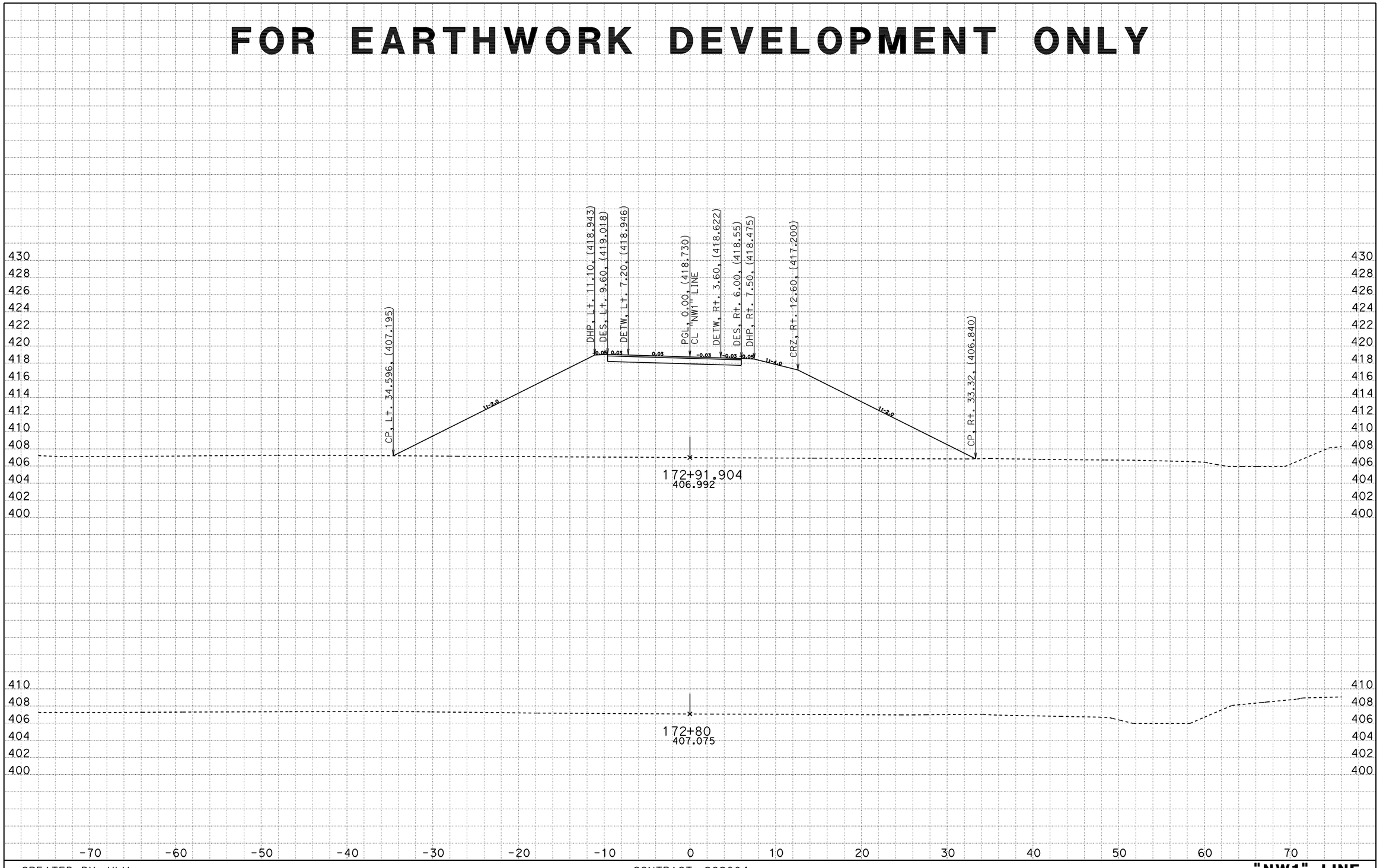

CREATED BY: VLM
DATE: 5/5/2011
KC Project: 0059 File: C:\proj\willits\NW1\nw1_qma_b_f2011.ear

CONTRACT: 262004
DIST/CO/RTE/KP: 01/MEN/101/KP R69.4 - KP R78.9
PROJECT ID: Willits Bypass

Scale Ratio: 1:200 Horiz.
1:200 Vert.
All Dimensions are Meters

"NW1" LINE
CROSS SECTIONS
SHEET 1 OF 16

FOR EARTHWORK DEVELOPMENT ONLY

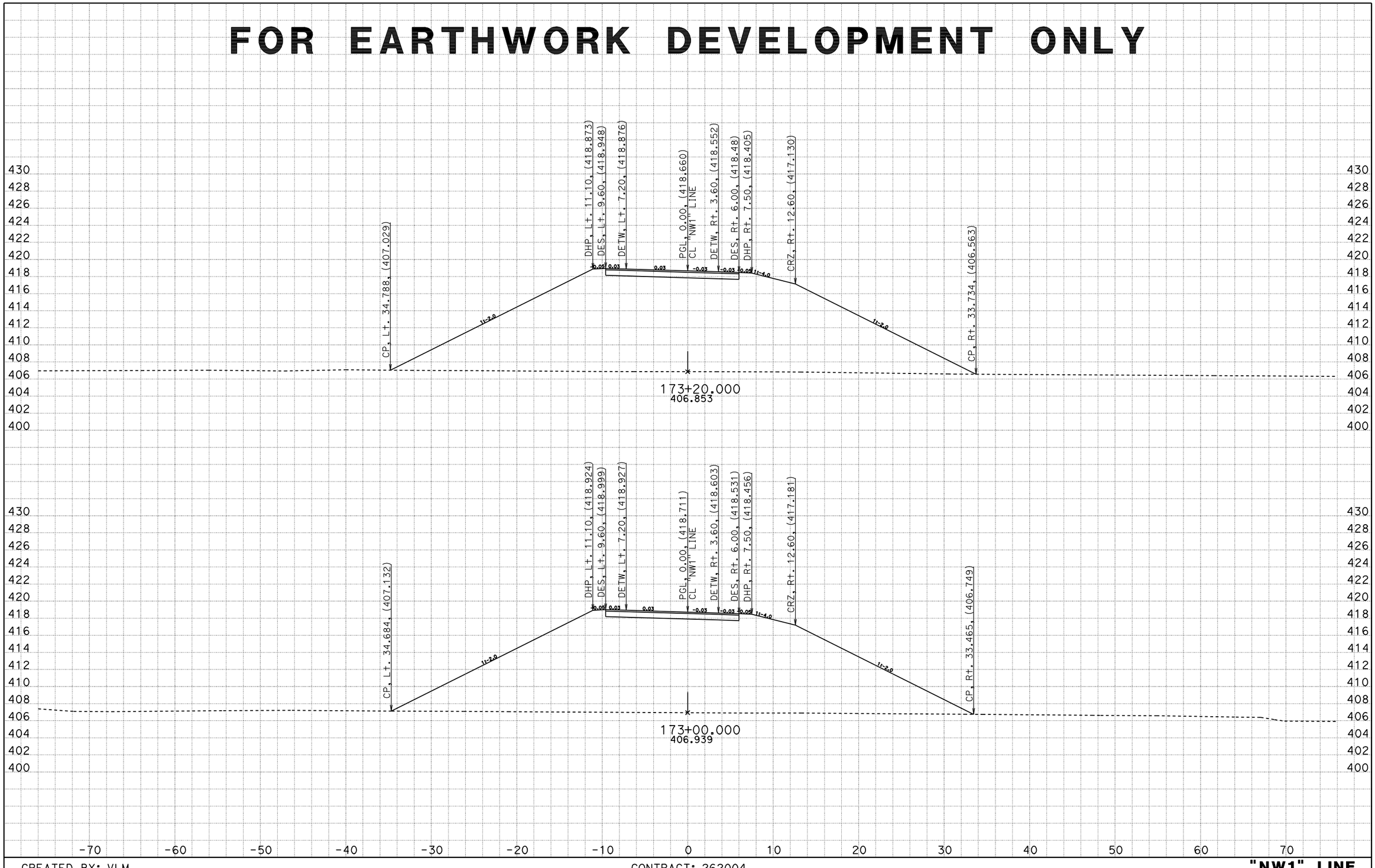

CREATED BY: VLM
DATE: 5/5/2011
KC Project: 0059 File: C:\proj\willits\NW1\nw1_qma_b_f2011.ear

CONTRACT: 262004
DIST/CO/RTE/KP: 01/MEN/101/KP R69.4 - KP R78.9
PROJECT ID: Willits Bypass

Scale Ratio: 1:200 Horiz.
1:200 Vert.
All Dimensions are Meters

"NW1" LINE
CROSS SECTIONS
SHEET 2 OF 16

FOR EARTHWORK DEVELOPMENT ONLY

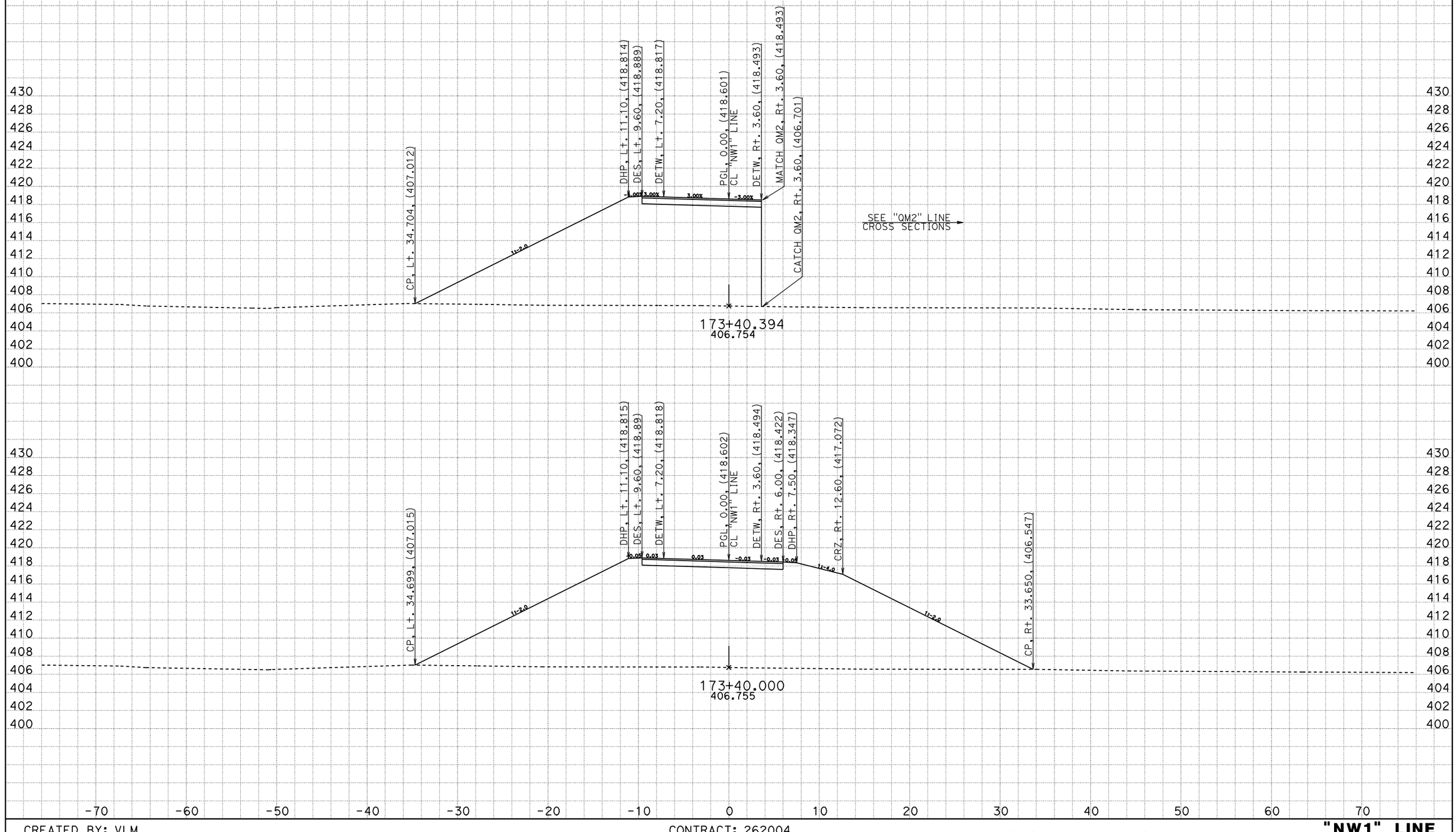

CREATED BY: VLM
DATE: 5/5/2011
KC Project: 0059 File: C:\proj\willits\NW1\nw1_qma_b_f2011.ear

CONTRACT: 262004
DIST/CO/RTE/KP: 01/MEN/101/KP R69.4 - KP R78.9
PROJECT ID: Willits Bypass

Scale Ratio: 1:200 Horiz.
1:200 Vert.
All Dimensions are Meters

"NW1" LINE CROSS SECTIONS

FOR EARTHWORK DEVELOPMENT ONLY

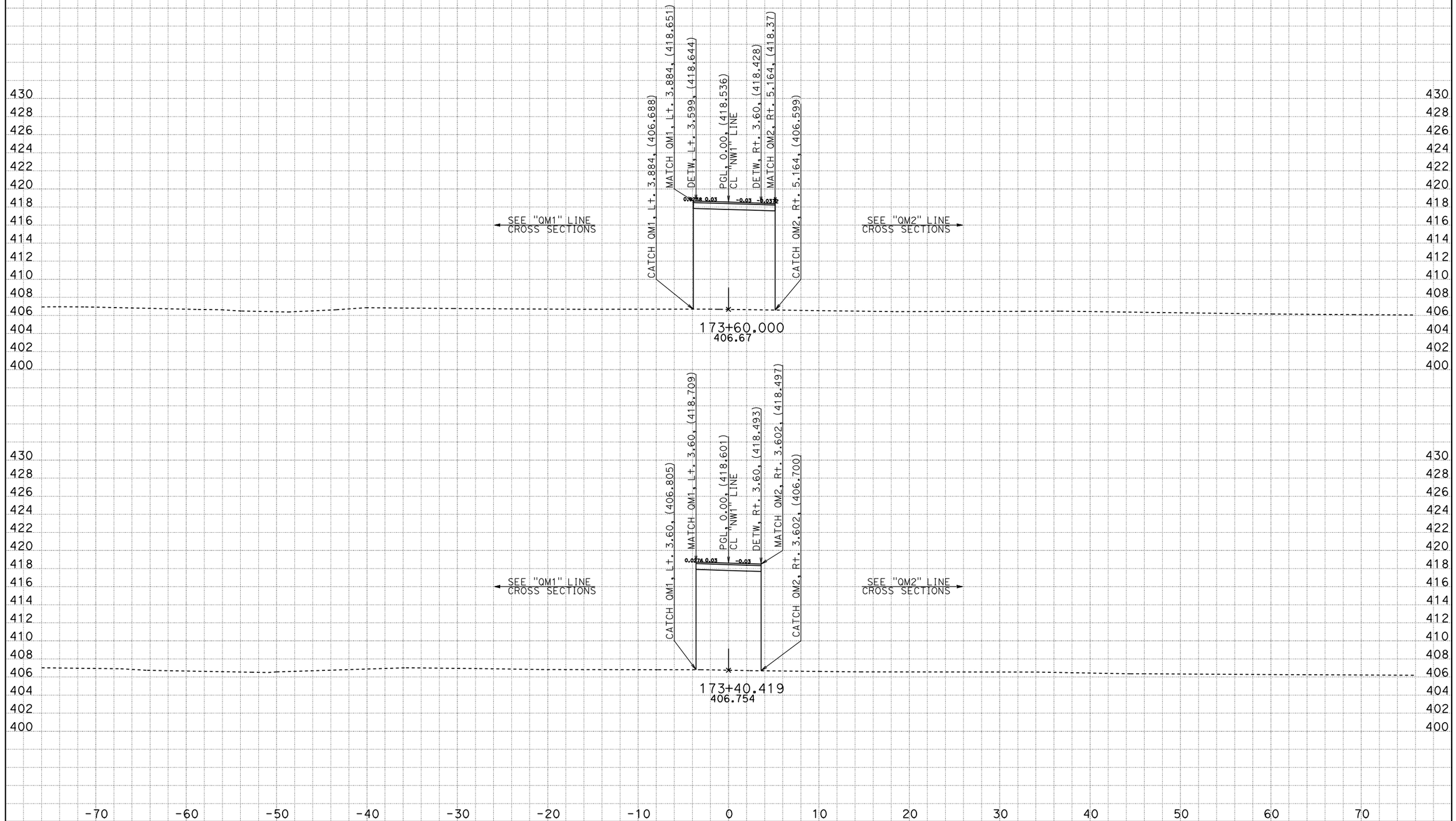

CREATED BY: VLM
DATE: 5/5/2011
KC Project: 0059
File: C:\proj\willits\NW1\nw1_qma_b_f2011.ear

CONTRACT: 262004
DIST/CO/RTE/KP: 01/MEN/101/KP R69.4 - KP R78.9
PROJECT ID: Willits Bypass

Scale Ratio: 1:200 Horiz.
1:200 Vert.
All Dimensions are Meters

"NW1" LINE CROSS SECTIONS

FOR EARTHWORK DEVELOPMENT ONLY

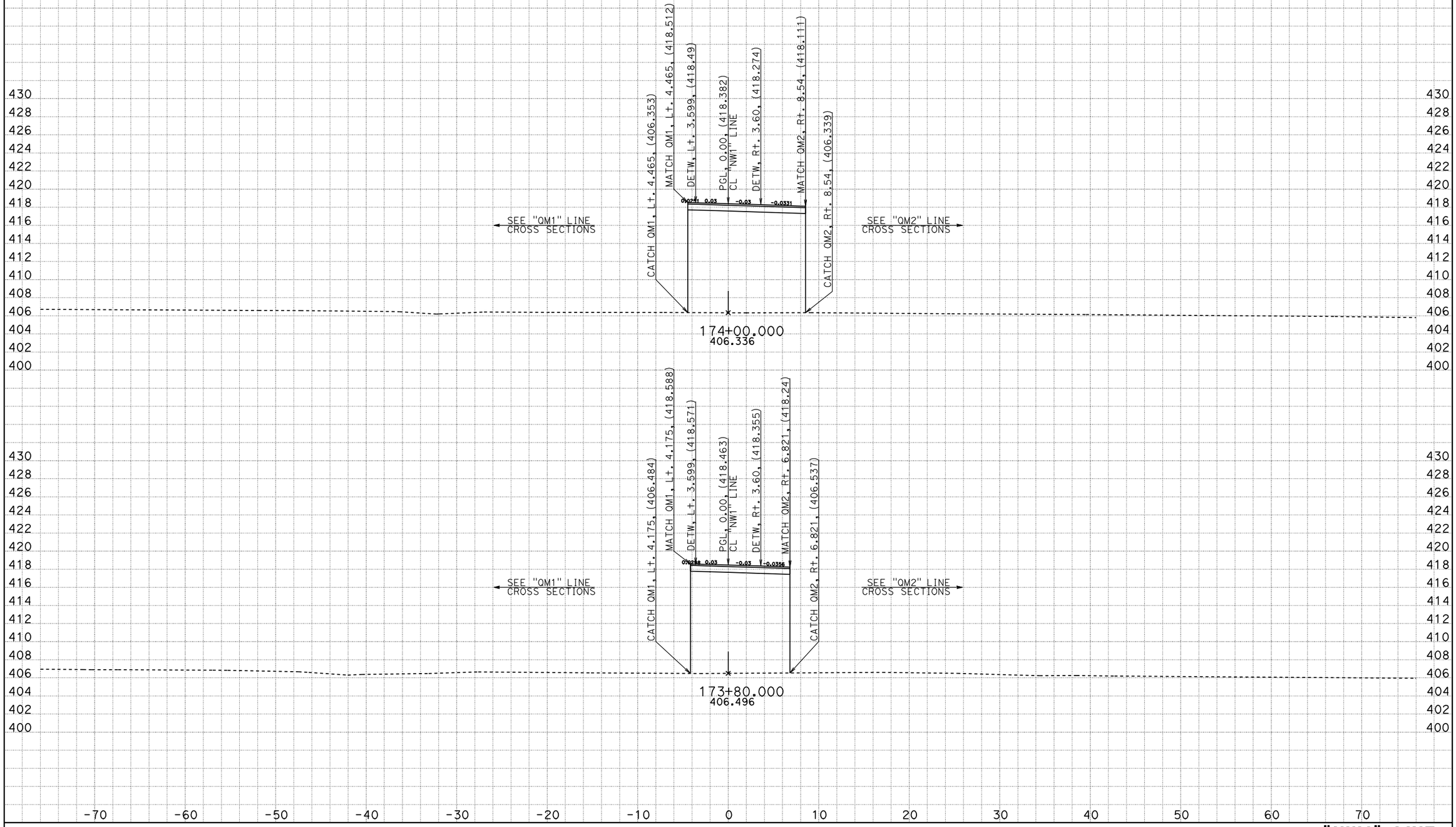

CREATED BY: VLM
DATE: 5/5/2011
KC Project: 0059
File: C:\proj\willits\NW1\nw1_qma_b_f2011.ear

CONTRACT: 262004
DIST/CO/RTE/KP: 01/MEN/101/KP R69.4 - KP R78.9
PROJECT ID: Willits Bypass

Scale Ratio: 1:200 Horiz.
1:200 Vert.
All Dimensions are Meters

"NW1" LINE
CROSS SECTIONS
SHEET 5 OF 16

FOR EARTHWORK DEVELOPMENT ONLY

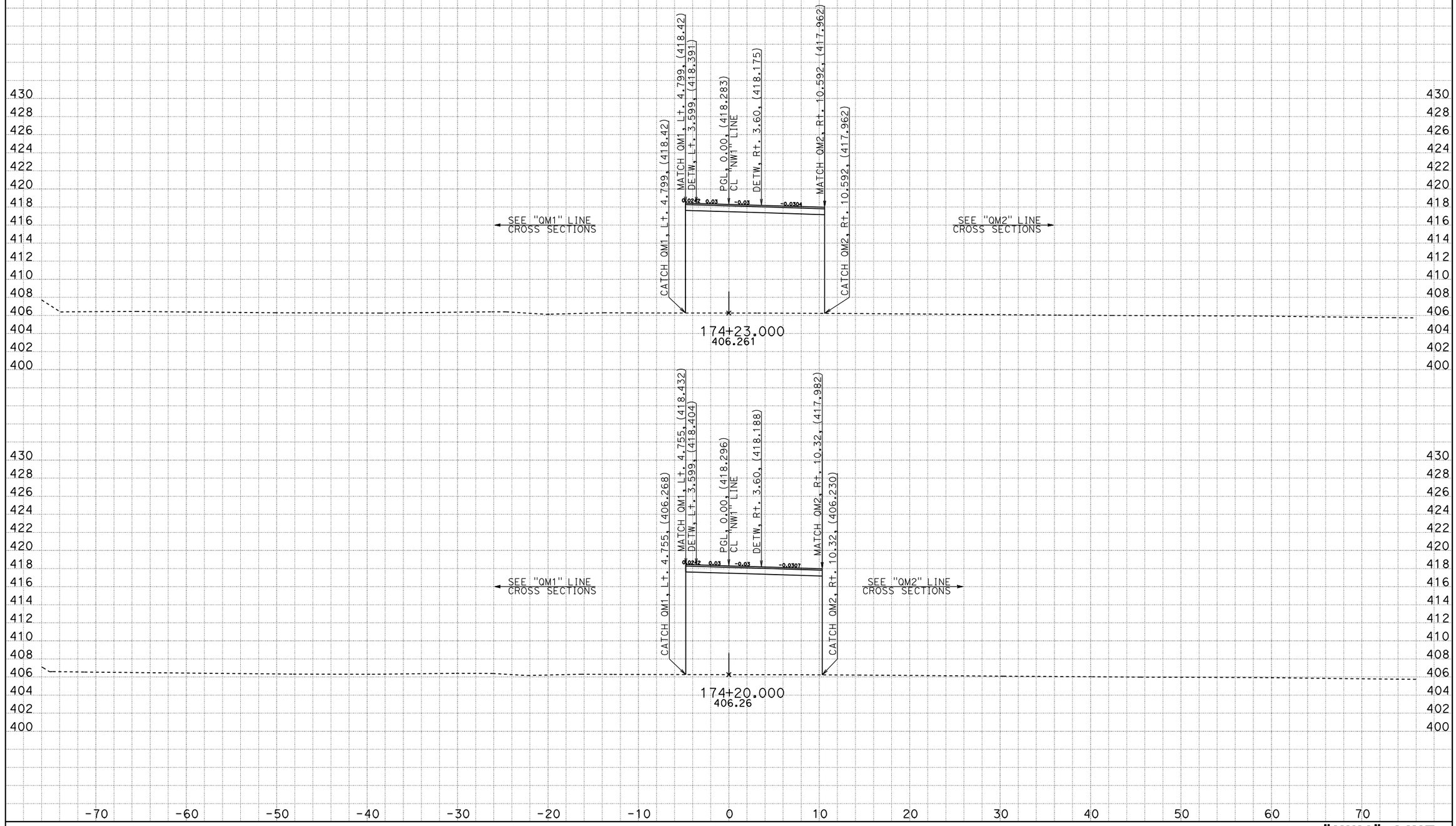

CREATED BY: VLM
DATE: 5/5/2011
KC Project: 0059
File: C:\proj\willits\NW1\nw1_qma_b_f2011.ear

CONTRACT: 262004
DIST/CO/RTE/KP: 01/MEN/101/KP R69.4 - KP R78.9
PROJECT ID: Willits Bypass

Scale Ratio: 1:200 Horiz.
1:200 Vert.
All Dimensions are Meters

"NW1" LINE CROSS SECTIONS

FOR EARTHWORK DEVELOPMENT ONLY

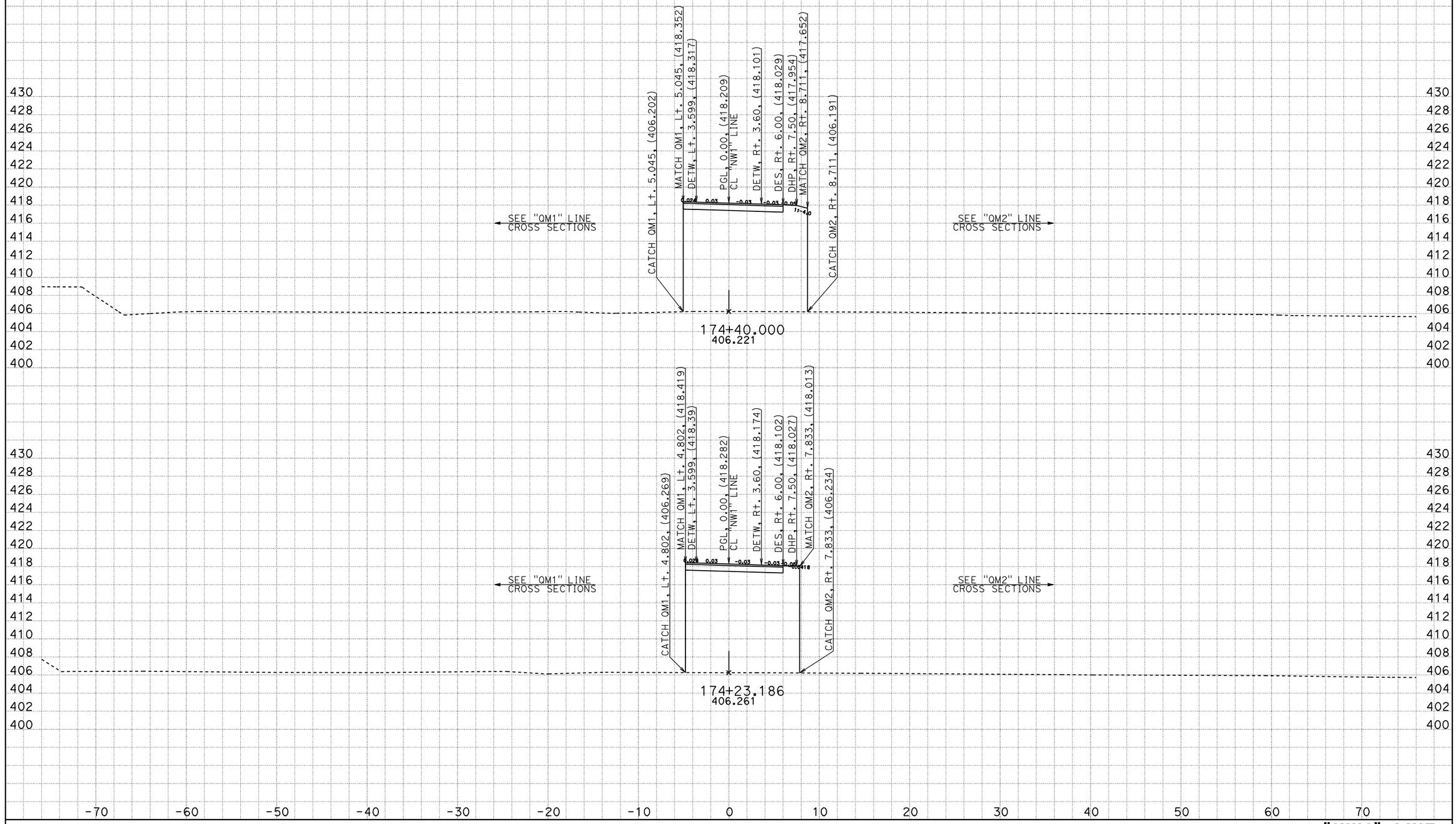

CREATED BY: VLM
DATE: 5/5/2011
KC Project: 0059 File: C:\proj\willits\NW1\nw1_qma_b_f2011.ear

CONTRACT: 262004
DIST/CO/RTE/KP: 01/MEN/101/KP R69.4 - KP R78.9
PROJECT ID: Willits Bypass

Scale Ratio: 1:200 Horiz.
1:200 Vert.
All Dimensions are Meters

"NW1" LINE CROSS SECTIONS
SHEET 7 OF 16

FOR EARTHWORK DEVELOPMENT ONLY

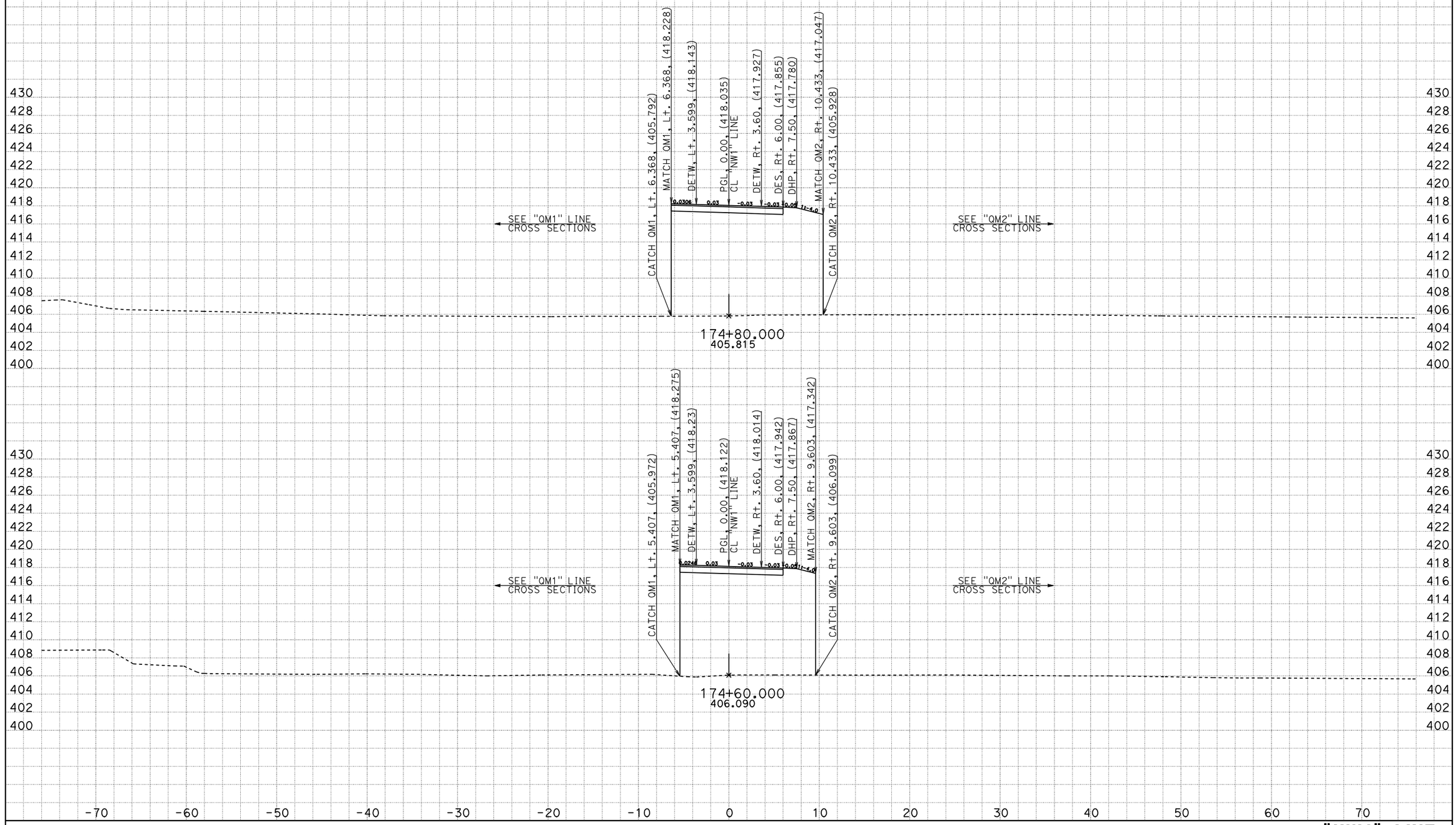

CREATED BY: VLM
DATE: 5/5/2011
KC Project: 0059
File: C:\proj\willits\NW1\nw1_qma_b_f2011.ear

CONTRACT: 262004
DIST/CO/RTE/KP: 01/MEN/101/KP R69.4 - KP R78.9
PROJECT ID: Willits Bypass

Scale Ratio: 1:200 Horiz.
1:200 Vert.
All Dimensions are Meters

"NW1" LINE CROSS SECTIONS

FOR EARTHWORK DEVELOPMENT ONLY

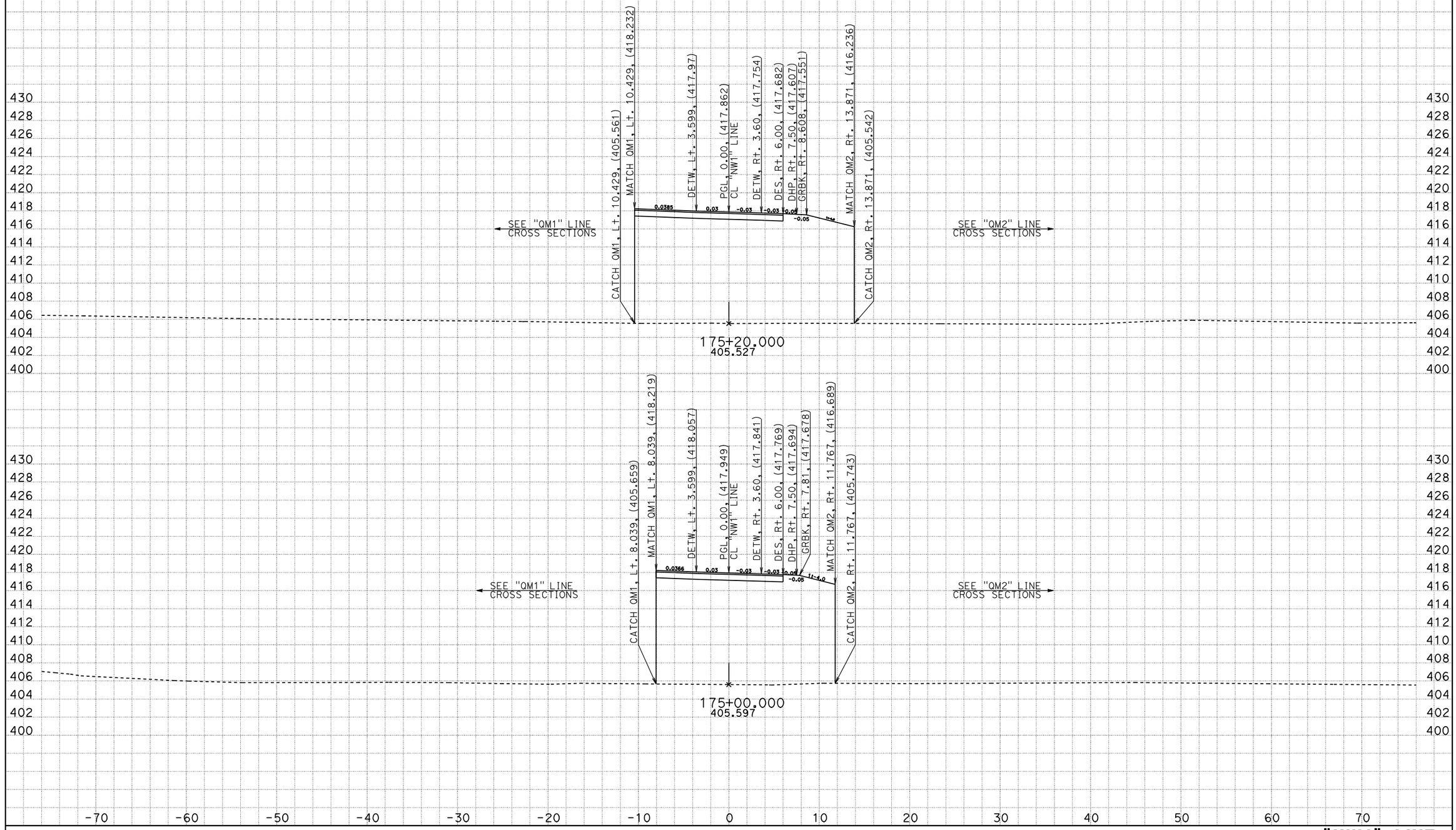

CREATED BY: VLM
DATE: 5/5/2011
KC Project: 0059 File: C:\proj\willits\NW1\nw1_qma_b_f2011.ear

CONTRACT: 262004
DIST/CO/RTE/KP: 01/MEN/101/KP R69.4 - KP R78.9
PROJECT ID: Willits Bypass

Scale Ratio: 1:200 Horiz.
1:200 Vert.
All Dimensions are Meters

"NW1" LINE CROSS SECTIONS

FOR EARTHWORK DEVELOPMENT ONLY

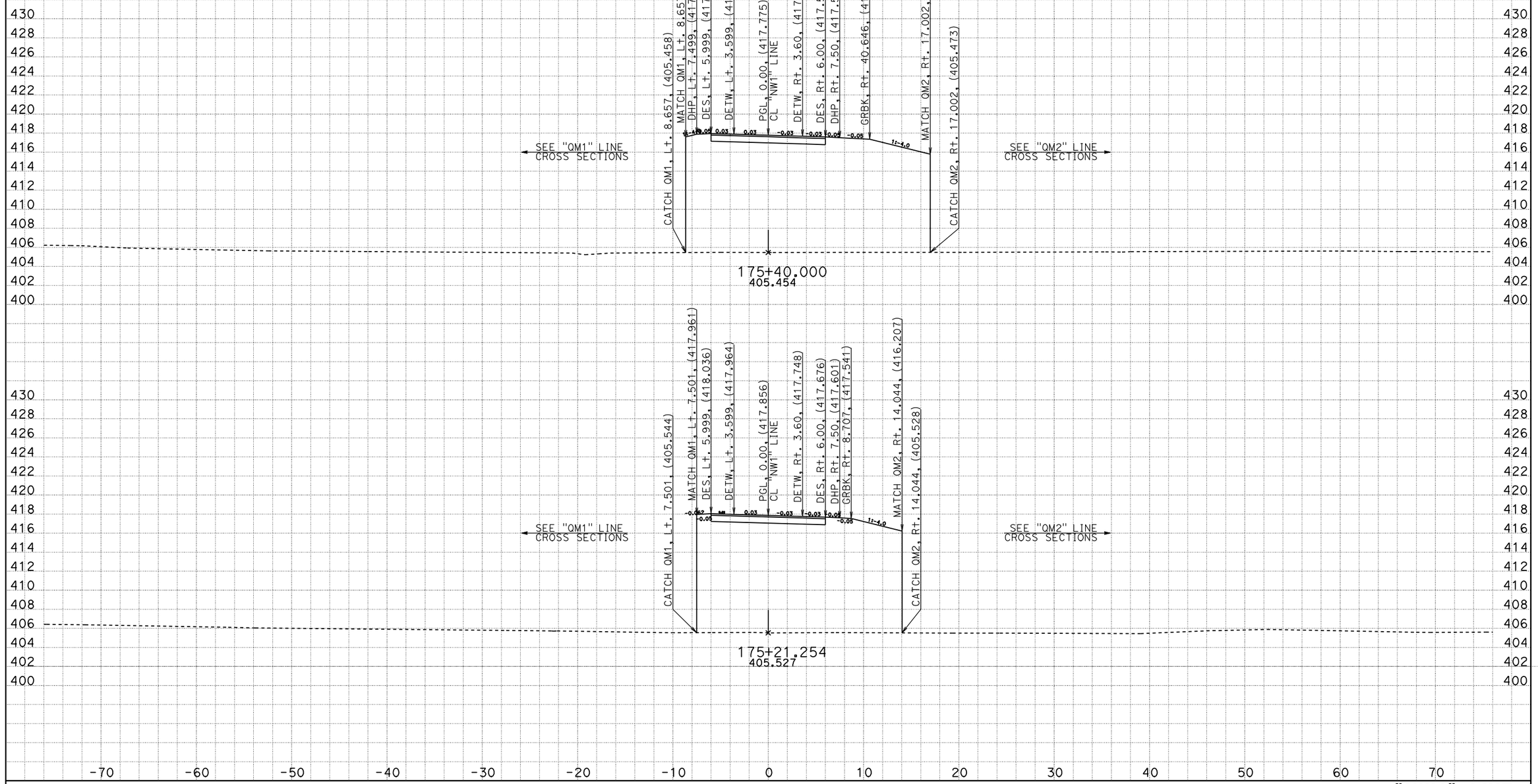

CREATED BY: VLM
DATE: 5/5/2011
KC Project: 0059 File: C:\proj\willits\NW1\nw1_qma_b_f2011.ear

CONTRACT: 262004
DIST/CO/RTE/KP: 01/MEN/101/KP R69.4 - KP R78.9
PROJECT ID: Willits Bypass

Scale Ratio: 1:200 Horiz.
1:200 Vert.
All Dimensions are Meters

"NW1" LINE CROSS SECTIONS

FOR EARTHWORK DEVELOPMENT ONLY

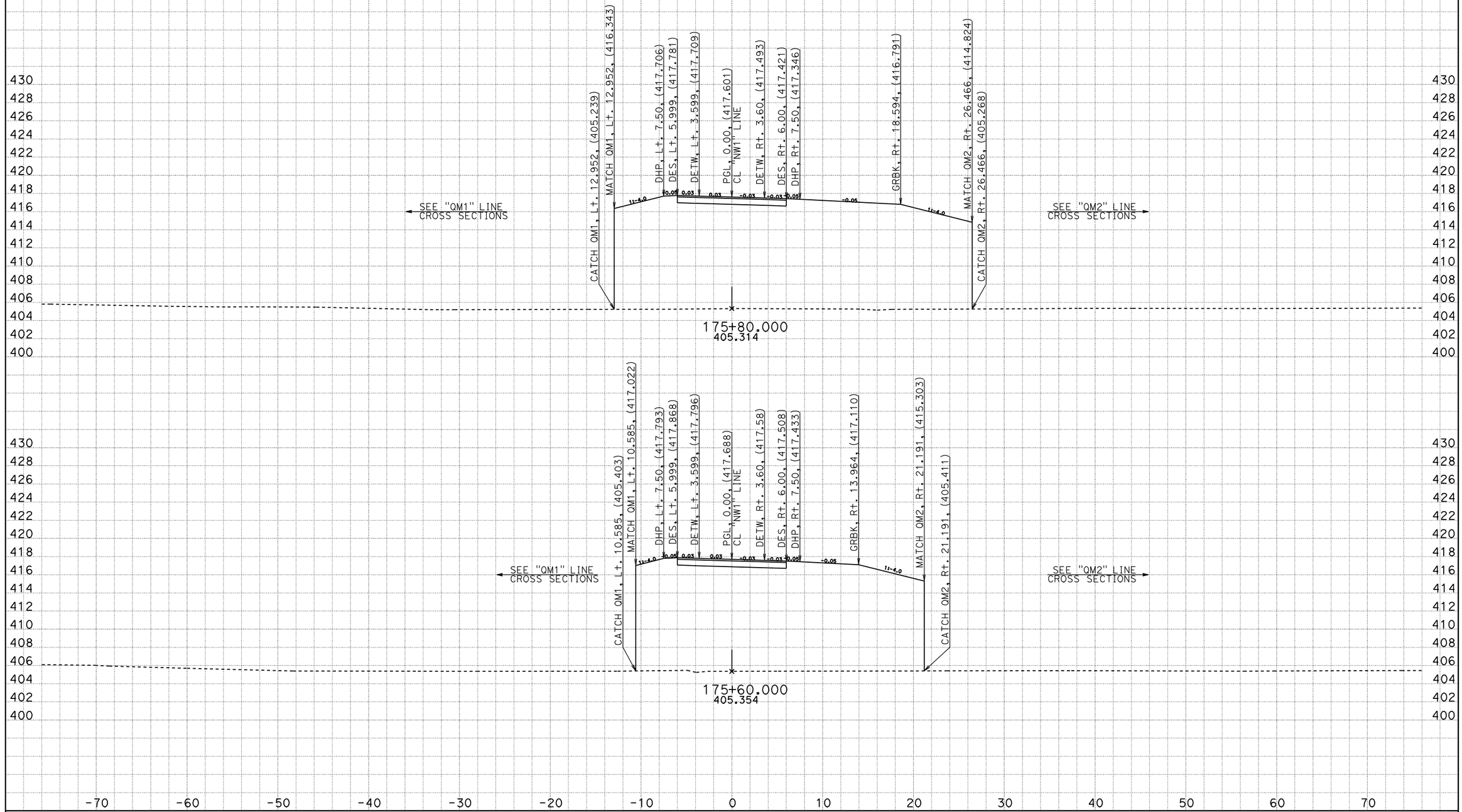

CREATED BY: VLM
DATE: 5/5/2011
KC Project: 0059 File: C:\proj\willits\NW1\nw1_qma_b_f2011.ear

CONTRACT: 262004
DIST/CO/RTE/KP: 01/MEN/101/KP R69.4 - KP R78.9
PROJECT ID: Willits Bypass

Scale Ratio: 1:200 Horiz.
1:200 Vert.
All Dimensions are Meters

"NW1" LINE CROSS SECTIONS

FOR EARTHWORK DEVELOPMENT ONLY

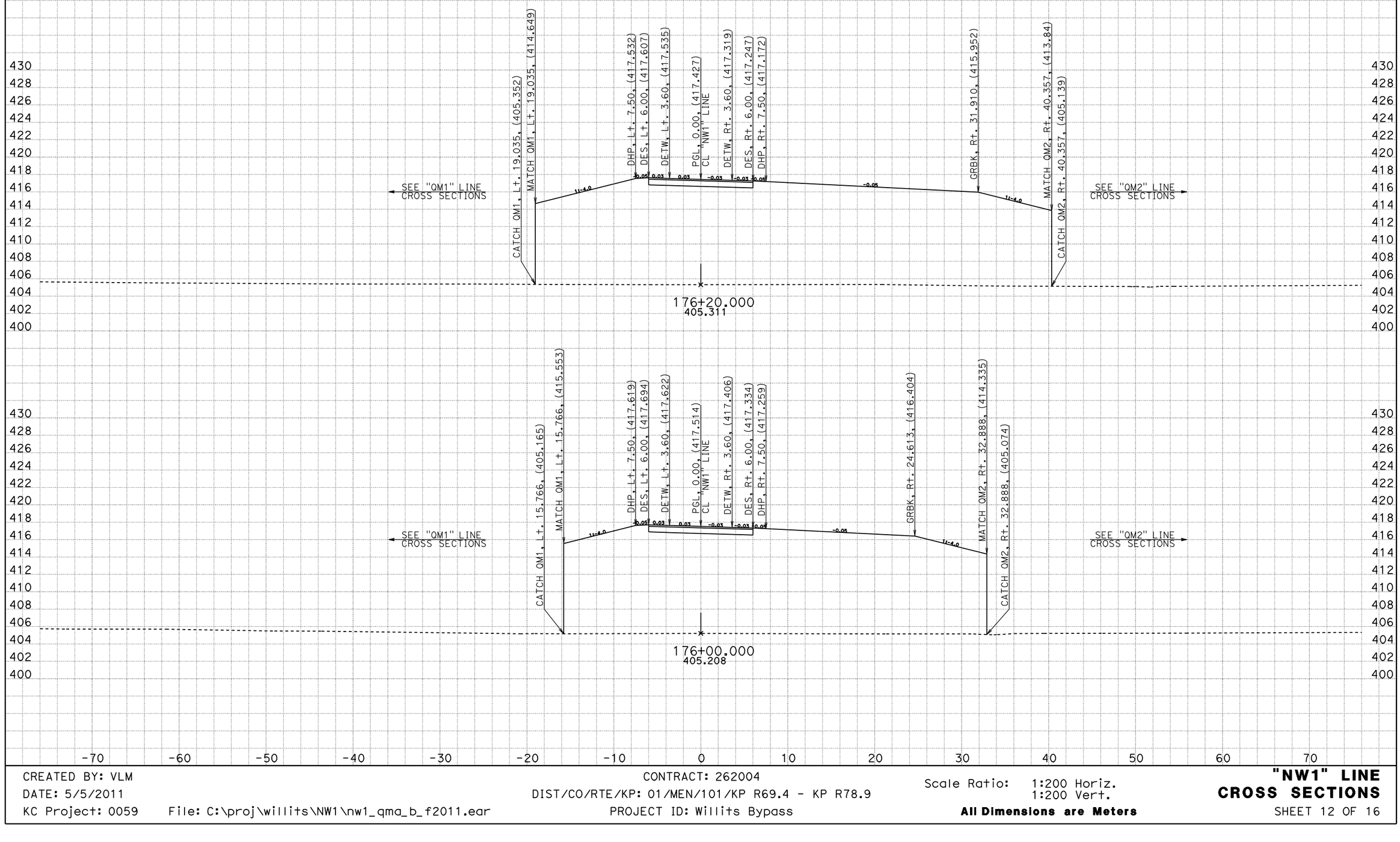

CREATED BY: VLM
DATE: 5/5/2011
KC Project: 0059 File: C:\proj\willits\NW1\nw1_qma_b_f2011.ear

CONTRACT: 262004
DIST/CO/RTE/KP: 01/MEN/101/KP R69.4 - KP R78.9
PROJECT ID: Willits Bypass

Scale Ratio: 1:200 Horiz.
1:200 Vert.
All Dimensions are Meters

"NW1" LINE CROSS SECTIONS

FOR EARTHWORK DEVELOPMENT ONLY

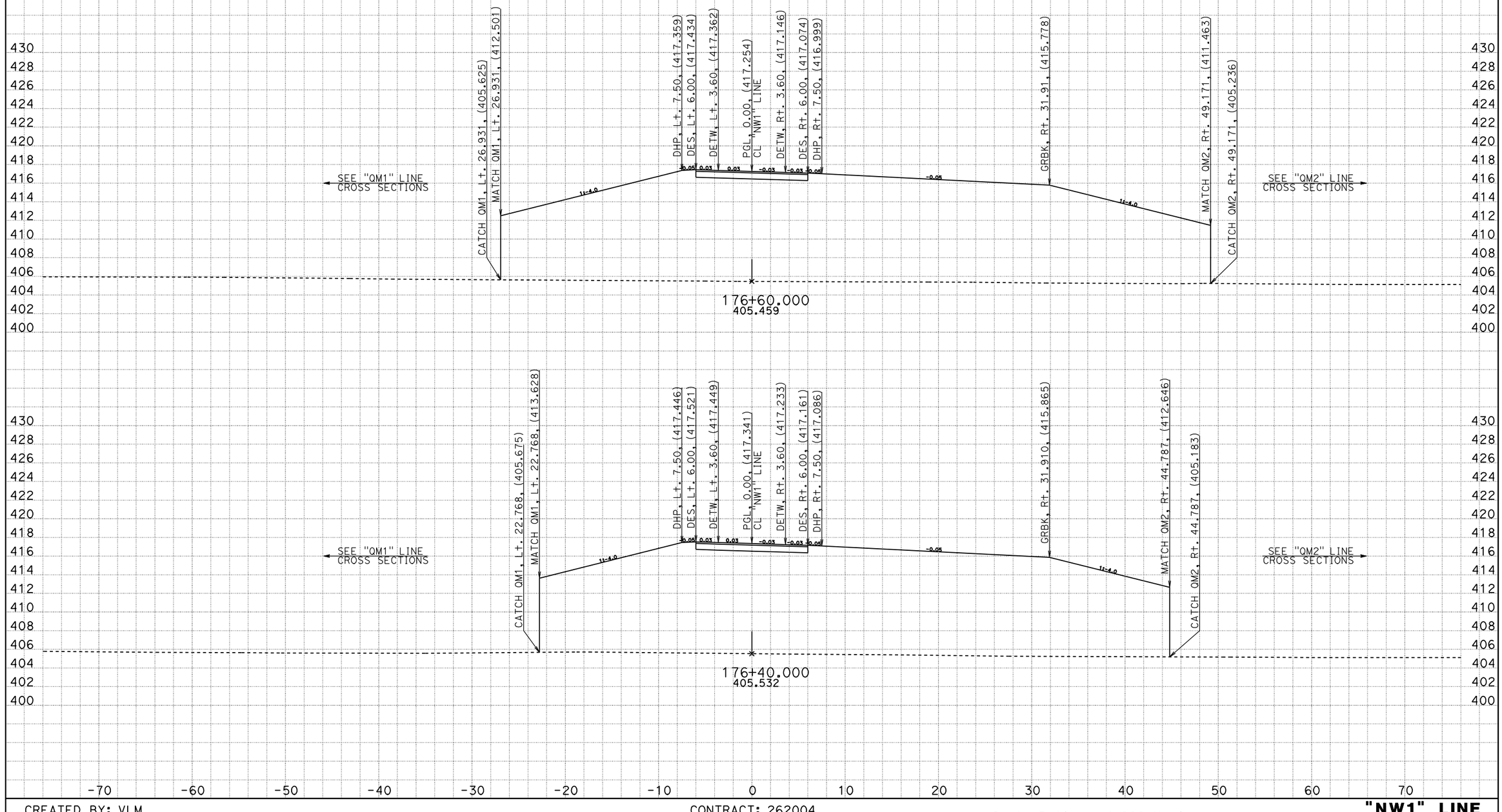

CREATED BY: VLM
DATE: 5/5/2011
KC Project: 0059 File: C:\proj\willits\NW1\nw1_qma_b_f2011.ear

CONTRACT: 262004
DIST/CO/RTE/KP: 01/MEN/101/KP R69.4 - KP R78.9
PROJECT ID: Willits Bypass

Scale Ratio: 1:200 Horiz.
1:200 Vert.
All Dimensions are Meters

"NW1" LINE CROSS SECTIONS

FOR EARTHWORK DEVELOPMENT ONLY

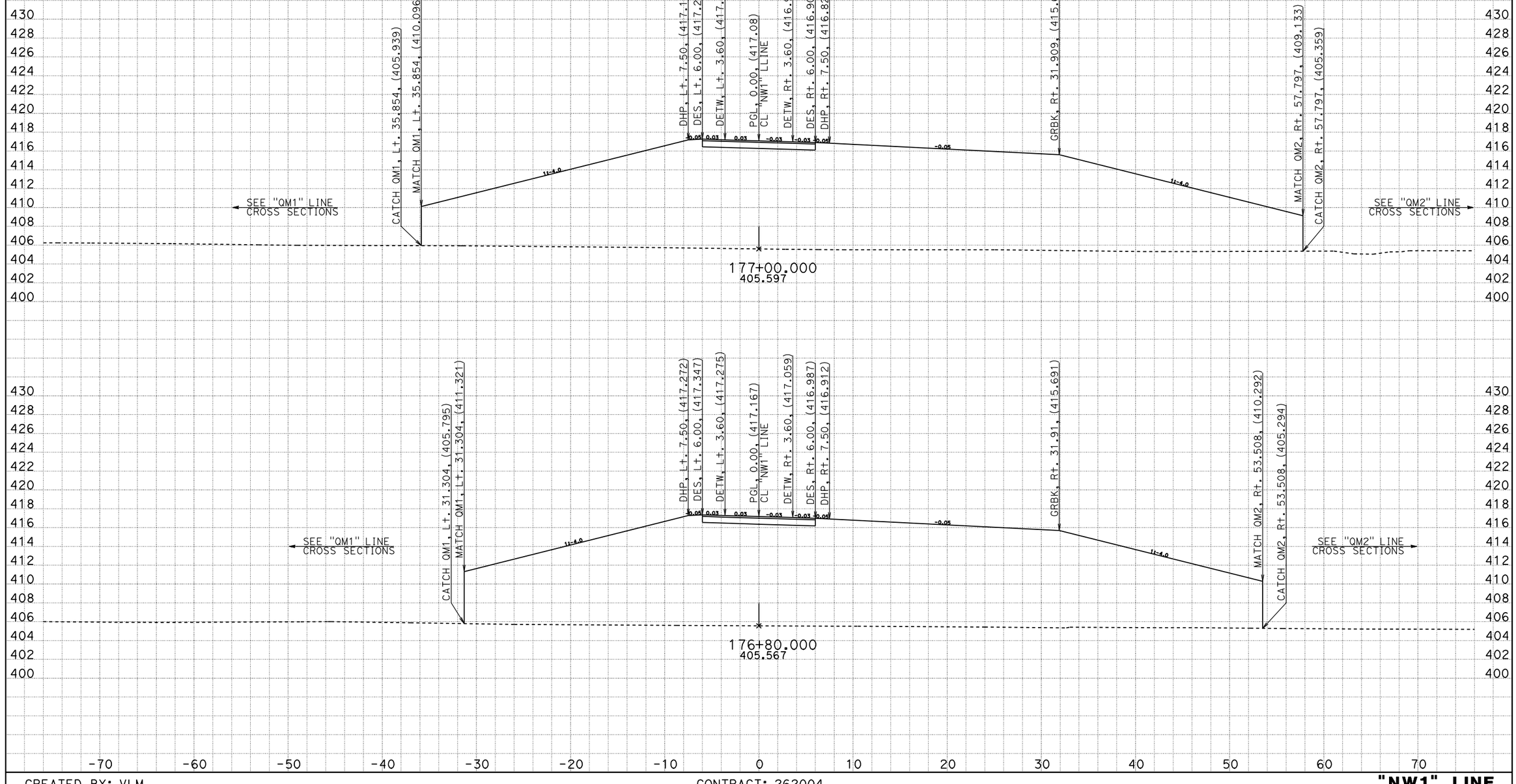

CREATED BY: VLM
DATE: 5/5/2011
KC Project: 0059 File: C:\proj\willits\NW1\nw1_qma_b_f2011.ear

CONTRACT: 262004
DIST/CO/RTE/KP: 01/MEN/101/KP R69.4 - KP R78.9
PROJECT ID: Willits Bypass

Scale Ratio: 1:200 Horiz.
1:200 Vert.
All Dimensions are Meters

"NW1" LINE CROSS SECTIONS

FOR EARTHWORK DEVELOPMENT ONLY

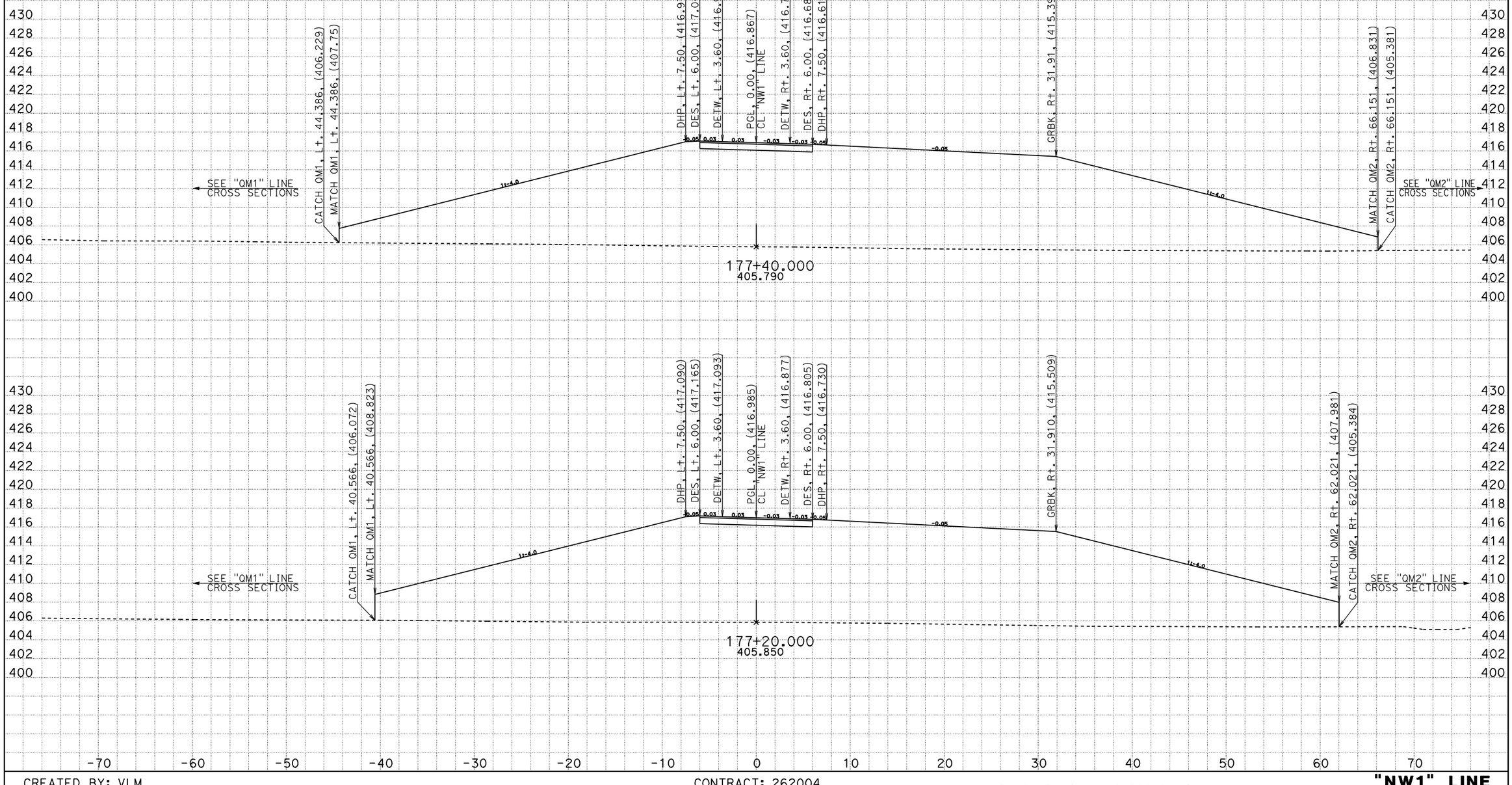

CREATED BY: VLM
DATE: 5/5/2011
KC Project: 0059 File: C:\proj\willits\NW1\nw1_qma_b_f2011.ear

CONTRACT: 262004
DIST/CO/RTE/KP: 01/MEN/101/KP R69.4 - KP R78.9
PROJECT ID: Willits Bypass

Scale Ratio: 1:200 Horiz.
1:200 Vert.
All Dimensions are Meters

"NW1" LINE CROSS SECTIONS

FOR EARTHWORK DEVELOPMENT ONLY

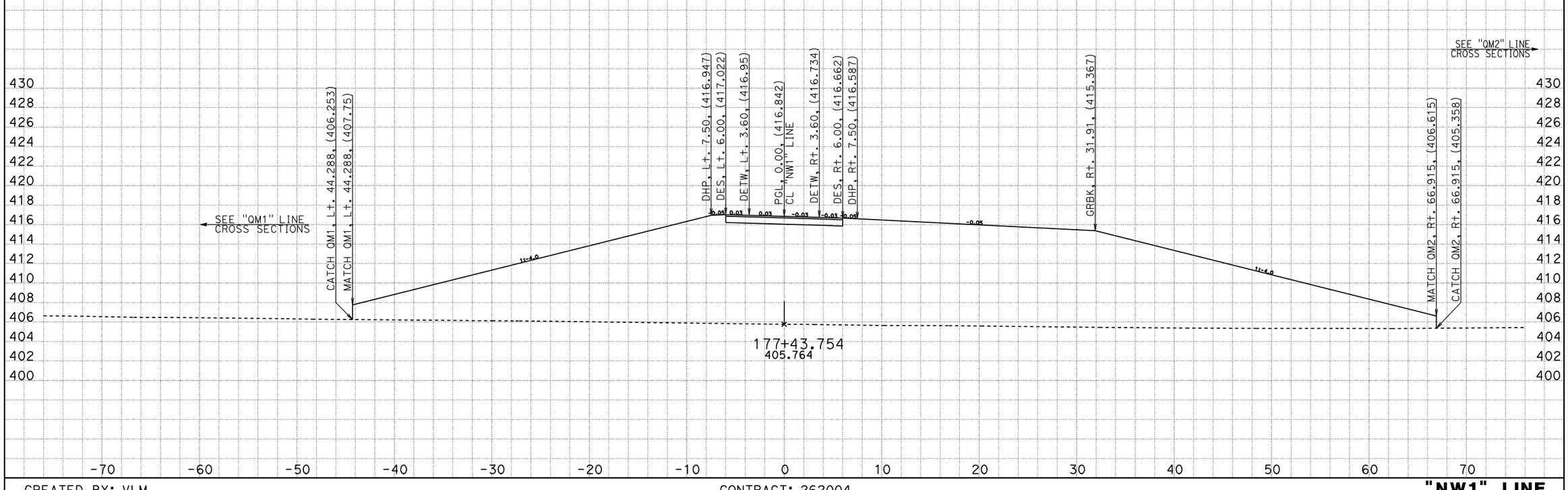

CREATED BY: VLM
DATE: 5/5/2011
KC Project: 0059 File: C:\proj\willits\NW1\nw1_qma_b_f2011.ear

CONTRACT: 262004
DIST/CO/RTE/KP: 01/MEN/101/KP R69.4 - KP R78.9
PROJECT ID: Willits Bypass

Scale Ratio: 1:200 Horiz.
1:200 Vert.
All Dimensions are Meters

"NW1" LINE CROSS SECTIONS

FOR EARTHWORK DEVELOPMENT ONLY

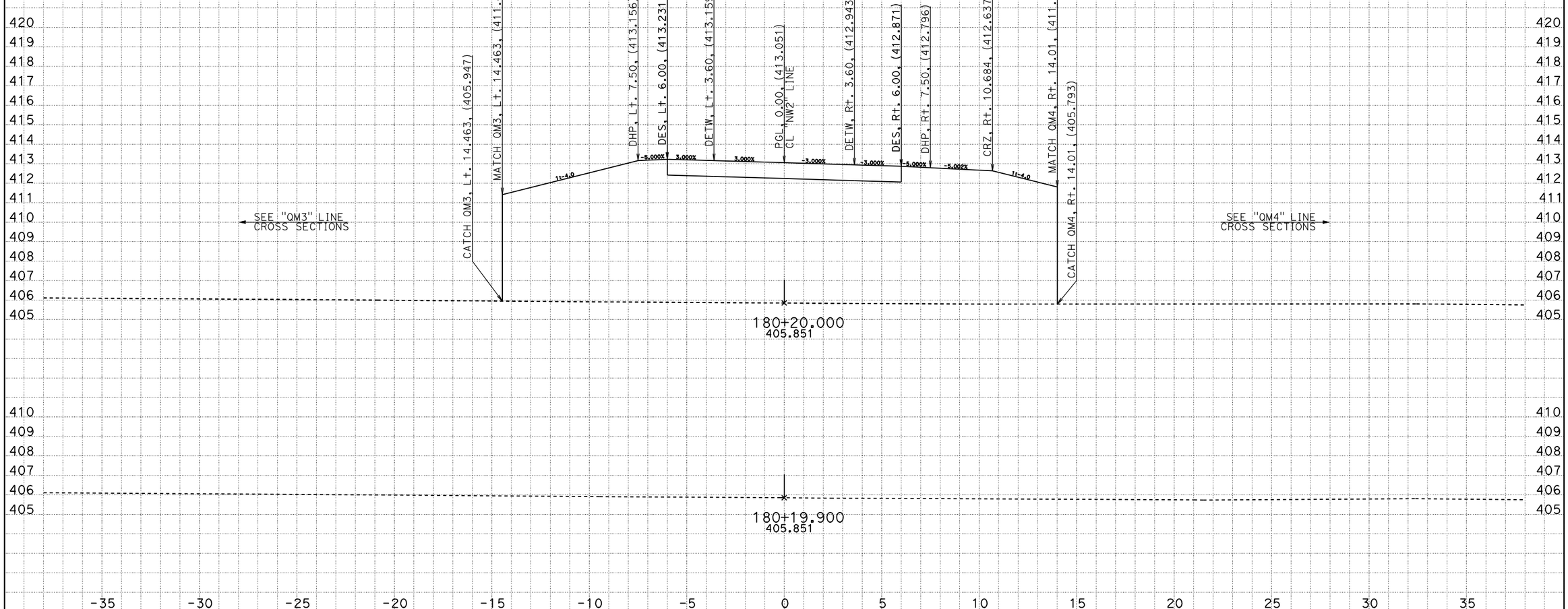

CREATED BY: VLM
DATE: 4/6/2012
KC Project: 0059

CONTRACT: 262004
DIST/CO/RTE/KP: 01/MEN/101/KP R69.4 - KP R78.9
File: C:\proj\willits\"NW2" LINE\phase1\"NW2" LINE_FG_2012.EAR PROJECT ID: Willits Bypass

Scale Ratio: 1:100 Horiz.
1:100 Vert.
All Dimensions are Meters

"NW2" LINE CROSS SECTIONS

FOR EARTHWORK DEVELOPMENT ONLY

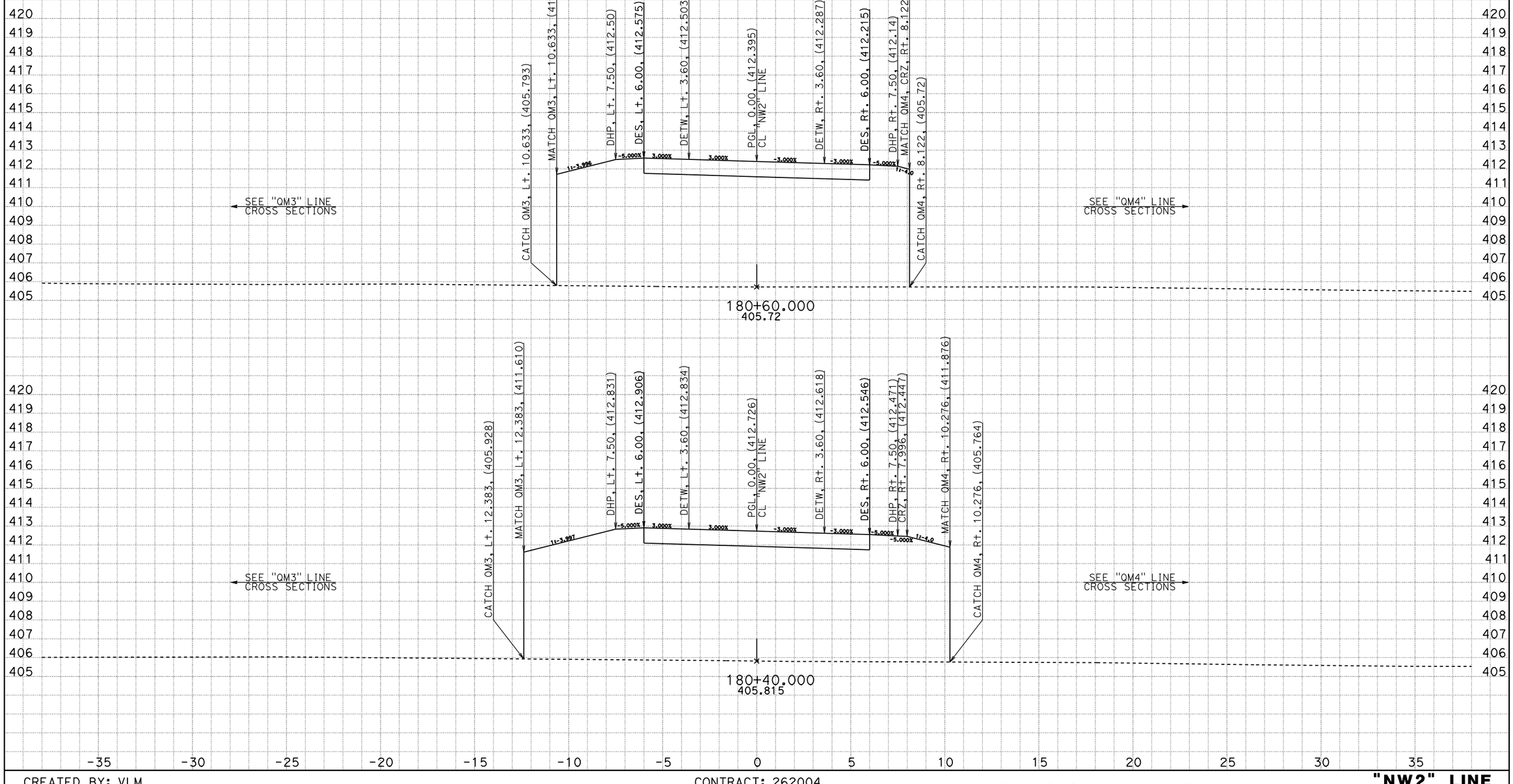

CREATED BY: VLM
DATE: 4/6/2012
KC Project: 0059

CONTRACT: 262004
DIST/CO/RTE/KP: 01/MEN/101/KP R69.4 - KP R78.9
File: C:\proj\willits\"NW2" LINE\phase1\"NW2" LINE_FG_2012.EAR PROJECT ID: Willits Bypass

Scale Ratio: 1:100 Horiz.
1:100 Vert.
All Dimensions are Meters

"NW2" LINE CROSS SECTIONS

FOR EARTHWORK DEVELOPMENT ONLY

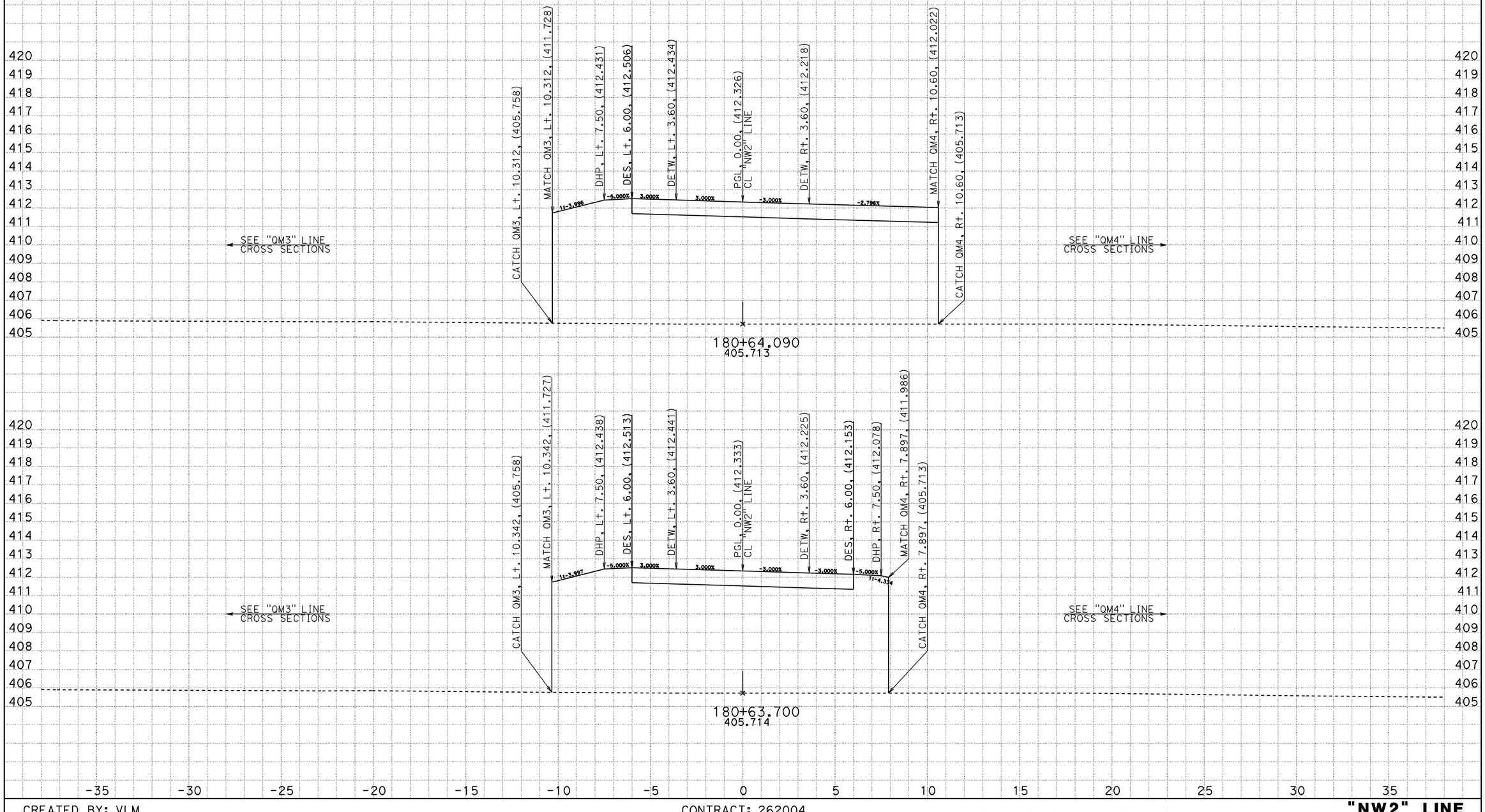

CREATED BY: VLM
DATE: 4/6/2012
KC Project: 0059

CONTRACT: 262004
DIST/CO/RTE/KP: 01/MEN/101/KP R69.4 - KP R78.9
File: C:\proj\willits\"NW2" LINE\phase1\"NW2" LINE_FG_2012.EAR PROJECT ID: Willits Bypass

Scale Ratio: 1:100 Horiz.
1:100 Vert.
All Dimensions are Meters

"NW2" LINE CROSS SECTIONS

FOR EARTHWORK DEVELOPMENT ONLY

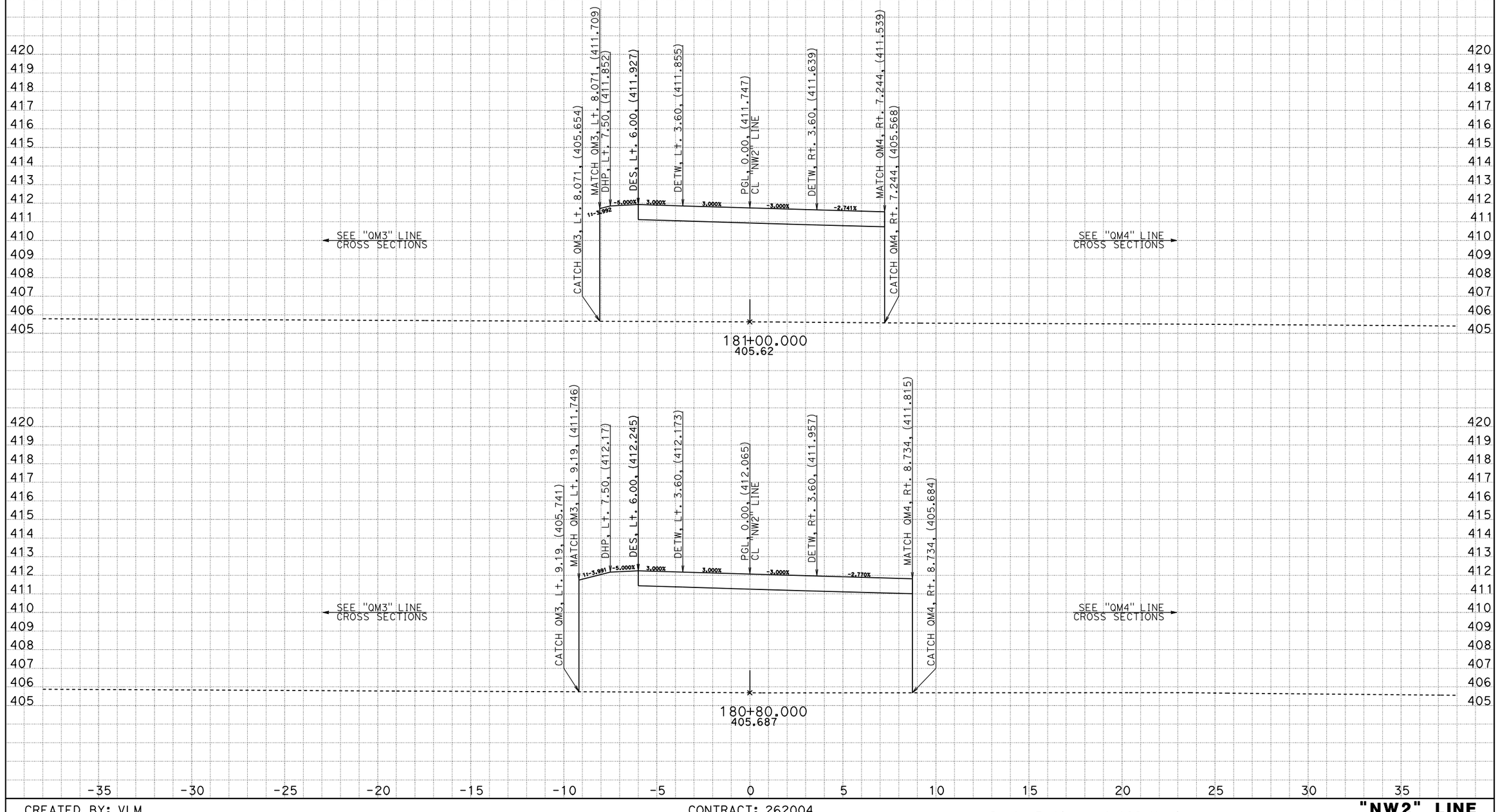

CREATED BY: VLM
DATE: 4/6/2012
KC Project: 0059

CONTRACT: 262004
DIST/CO/RTE/KP: 01/MEN/101/KP R69.4 - KP R78.9
File: C:\proj\willits\"NW2" LINE\phase1\"NW2" LINE_FG_2012.EAR PROJECT ID: Willits Bypass

Scale Ratio: 1:100 Horiz.
1:100 Vert.
All Dimensions are Meters

"NW2" LINE CROSS SECTIONS

FOR EARTHWORK DEVELOPMENT ONLY

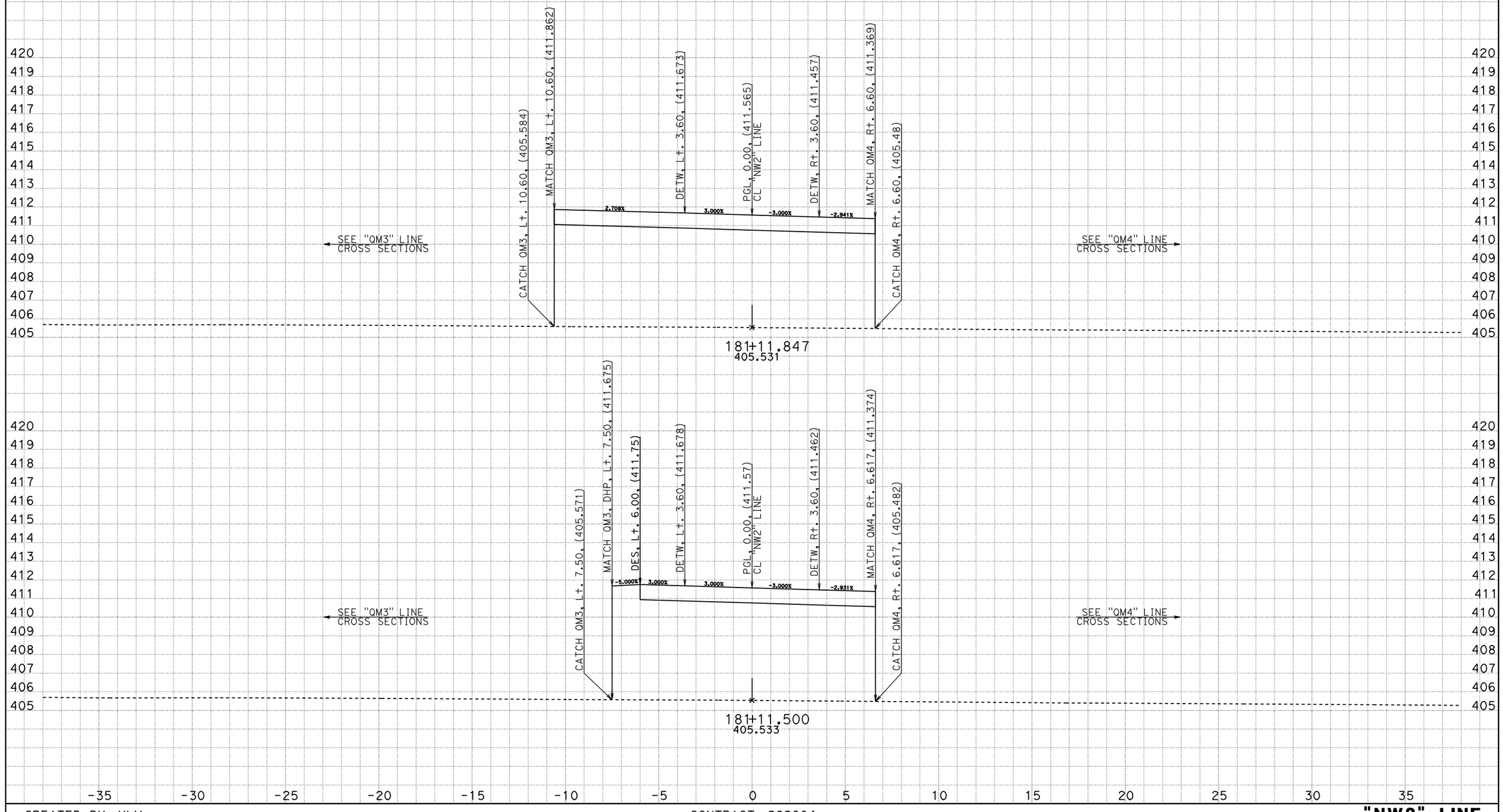

CREATED BY: VLM
DATE: 4/6/2012
KC Project: 0059

CONTRACT: 262004
DIST/CO/RTE/KP: 01/MEN/101/KP R69.4 - KP R78.9
File: C:\proj\willits\"NW2" LINE\phase1\"NW2" LINE_FG_2012.EAR PROJECT ID: Willits Bypass

Scale Ratio: 1:100 Horiz.
1:100 Vert.
All Dimensions are Meters

"NW2" LINE CROSS SECTIONS

FOR EARTHWORK DEVELOPMENT ONLY

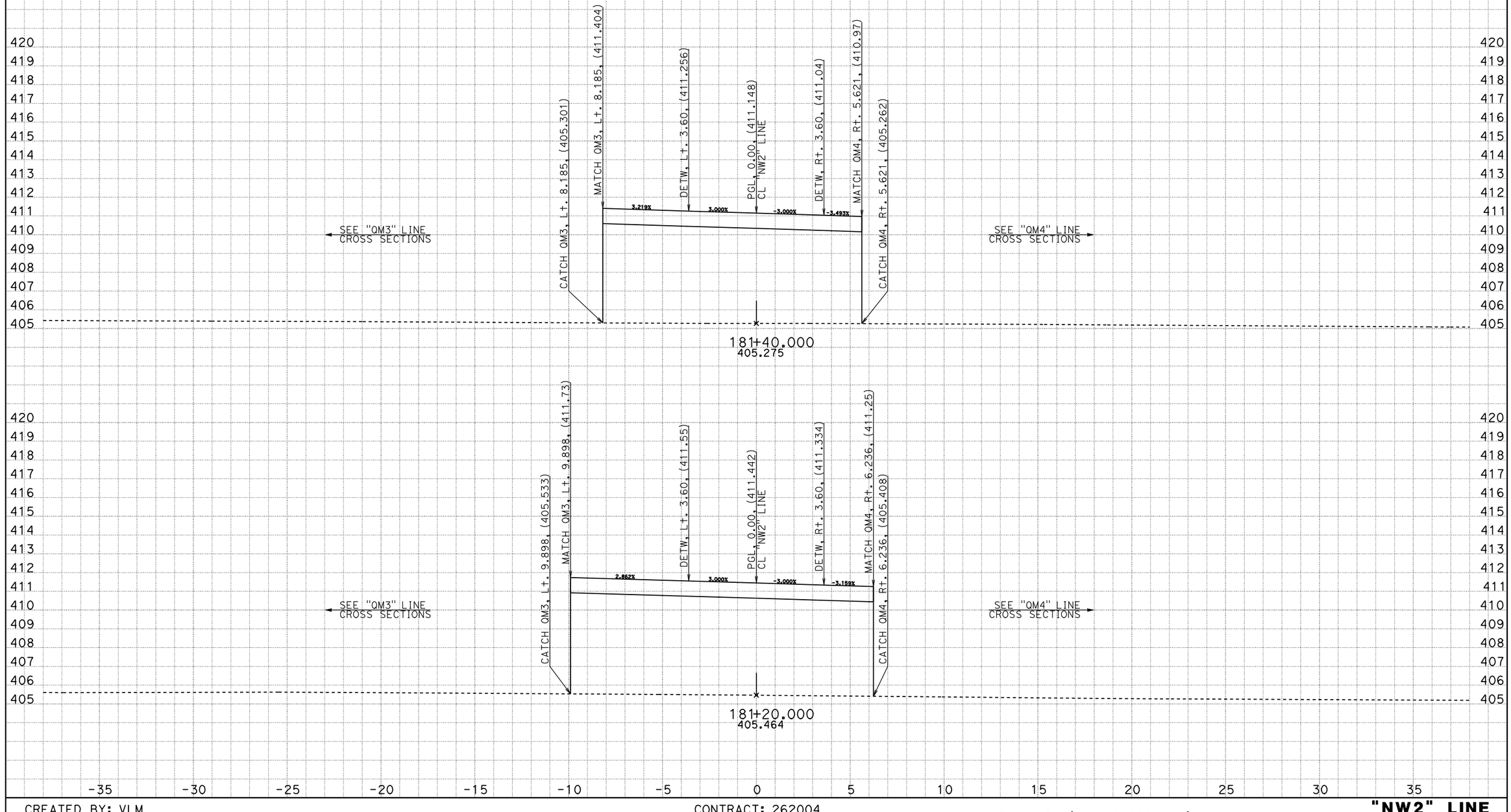

CREATED BY: VLM
DATE: 4/6/2012
KC Project: 0059

CONTRACT: 262004
DIST/CO/RTE/KP: 01/MEN/101/KP R69.4 - KP R78.9
File: C:\proj\willits\"NW2" LINE\phase1\"NW2" LINE_FG_2012.EAR PROJECT ID: Willits Bypass

Scale Ratio: 1:100 Horiz.
1:100 Vert.
All Dimensions are Meters

"NW2" LINE CROSS SECTIONS

FOR EARTHWORK DEVELOPMENT ONLY

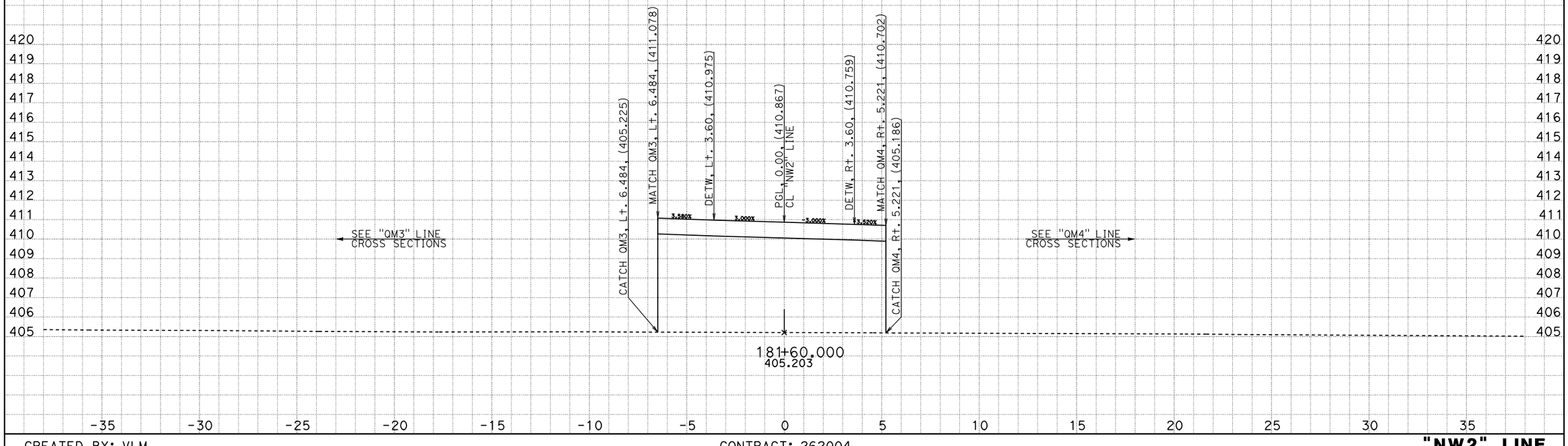

CREATED BY: VLM
DATE: 4/6/2012
KC Project: 0059

CONTRACT: 262004
DIST/CO/RTE/KP: 01/MEN/101/KP R69.4 - KP R78.9
File: C:\proj\willits\"NW2" LINE\phase1\"NW2" LINE_FG_2012.EAR PROJECT ID: Willits Bypass

Scale Ratio: 1:100 Horiz.
1:100 Vert.

All Dimensions are Meters

"NW2" LINE CROSS SECTIONS

FOR EARTHWORK DEVELOPMENT ONLY

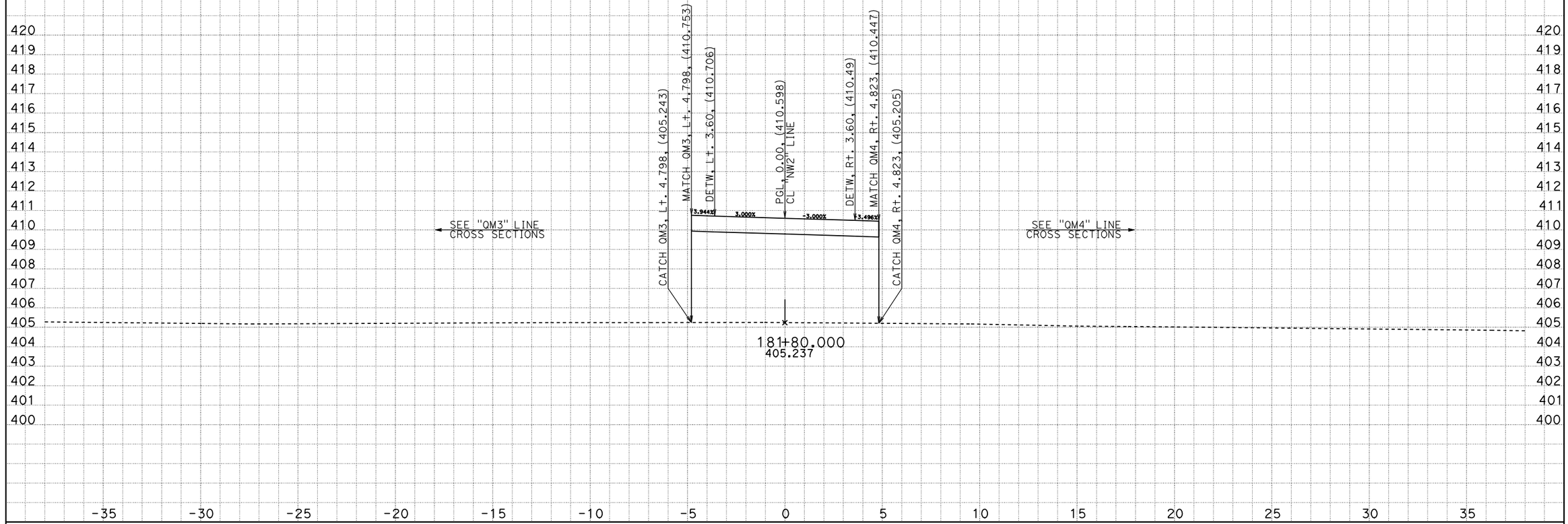

CREATED BY: VLM
DATE: 4/6/2012
KC Project: 0059

CONTRACT: 262004
DIST/CO/RTE/KP: 01/MEN/101/KP R69.4 - KP R78.9
File: C:\proj\willits\"NW2" LINE\phase1\"NW2" LINE_FG_2012.EAR PROJECT ID: Willits Bypass

Scale Ratio: 1:100 Horiz.
1:100 Vert.
All Dimensions are Meters

"NW2" LINE CROSS SECTIONS

FOR EARTHWORK DEVELOPMENT ONLY

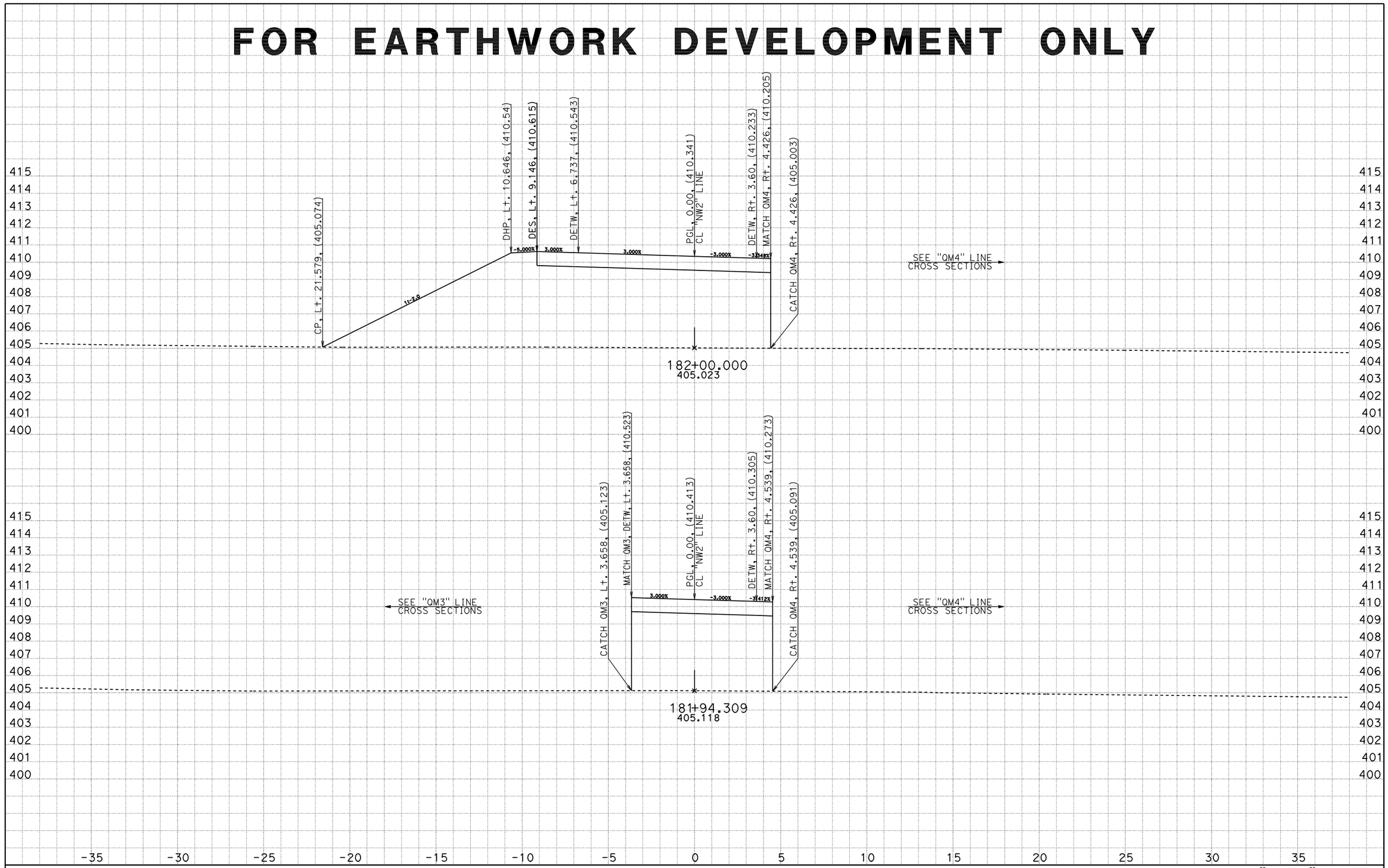

CREATED BY: VLM
DATE: 4/6/2012
KC Project: 0059

CONTRACT: 262004
DIST/CO/RTE/KP: 01/MEN/101/KP R69.4 - KP R78.9
File: C:\proj\willits\"NW2" LINE\phase1\"NW2" LINE_FG_2012.EAR PROJECT ID: Willits Bypass

Scale Ratio: 1:100 Horiz.
1:100 Vert.

All Dimensions are Meters

"NW2" LINE CROSS SECTIONS

FOR EARTHWORK DEVELOPMENT ONLY

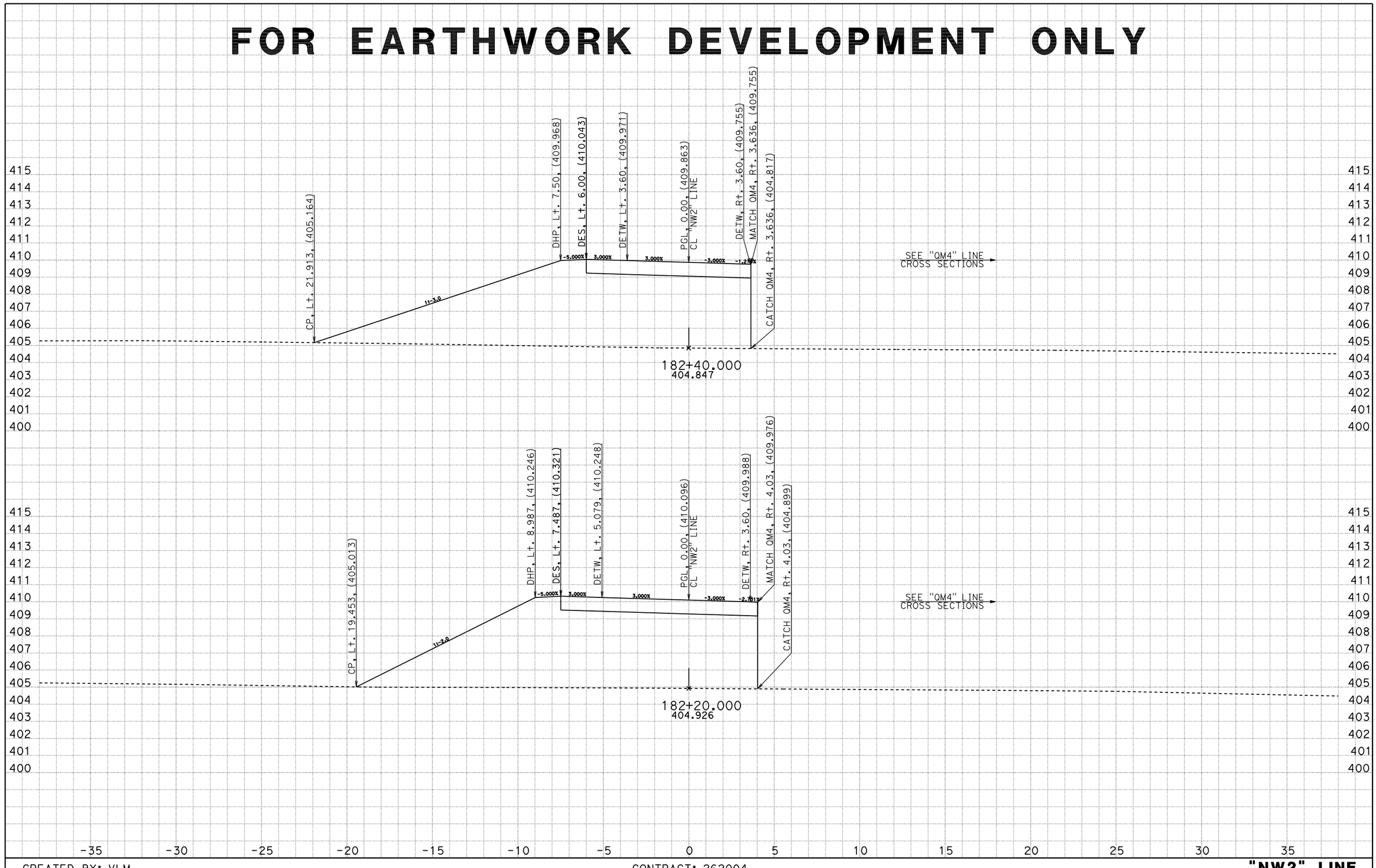

CREATED BY: VLM
DATE: 4/6/2012
KC Project: 0059

CONTRACT: 262004
DIST/CO/RTE/KP: 01/MEN/101/KP R69.4 - KP R78.9
File: C:\proj\willits\"NW2" LINE\phase1\"NW2" LINE_FG_2012.EAR PROJECT ID: Willits Bypass

Scale Ratio: 1:100 Horiz.
1:100 Vert.
All Dimensions are Meters

"NW2" LINE CROSS SECTIONS

FOR EARTHWORK DEVELOPMENT ONLY

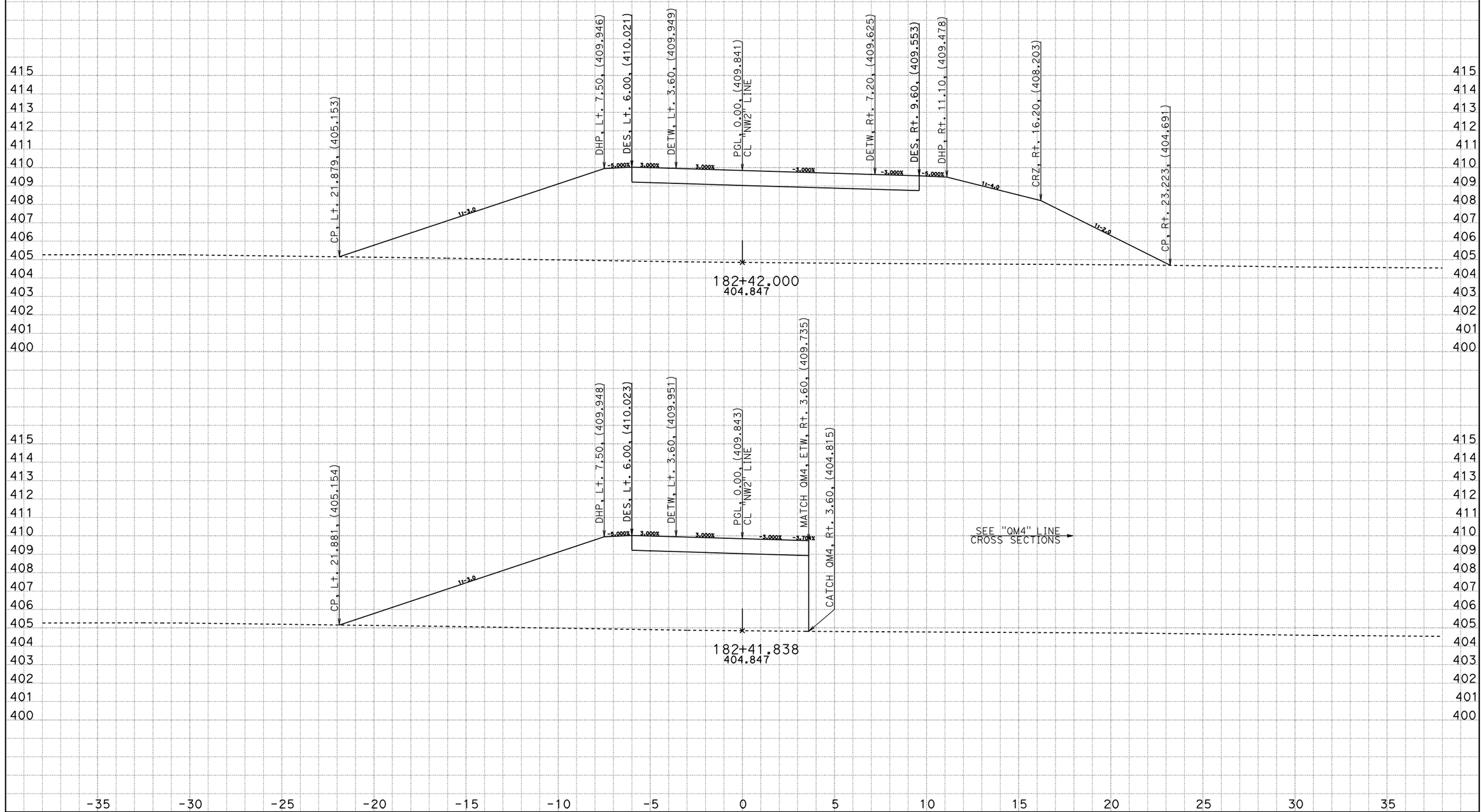

CREATED BY: VLM
DATE: 4/6/2012
KC Project: 0059

CONTRACT: 262004
DIST/CO/RTE/KP: 01/MEN/101/KP R69.4 - KP R78.9
File: C:\proj\willits\"NW2" LINE\phase1\"NW2" LINE_FG_2012.EAR PROJECT ID: Willits Bypass

Scale Ratio: 1:100 Horiz.
1:100 Vert.
All Dimensions are Meters

"NW2" LINE
CROSS SECTIONS
SHEET 11 OF 37

FOR EARTHWORK DEVELOPMENT ONLY

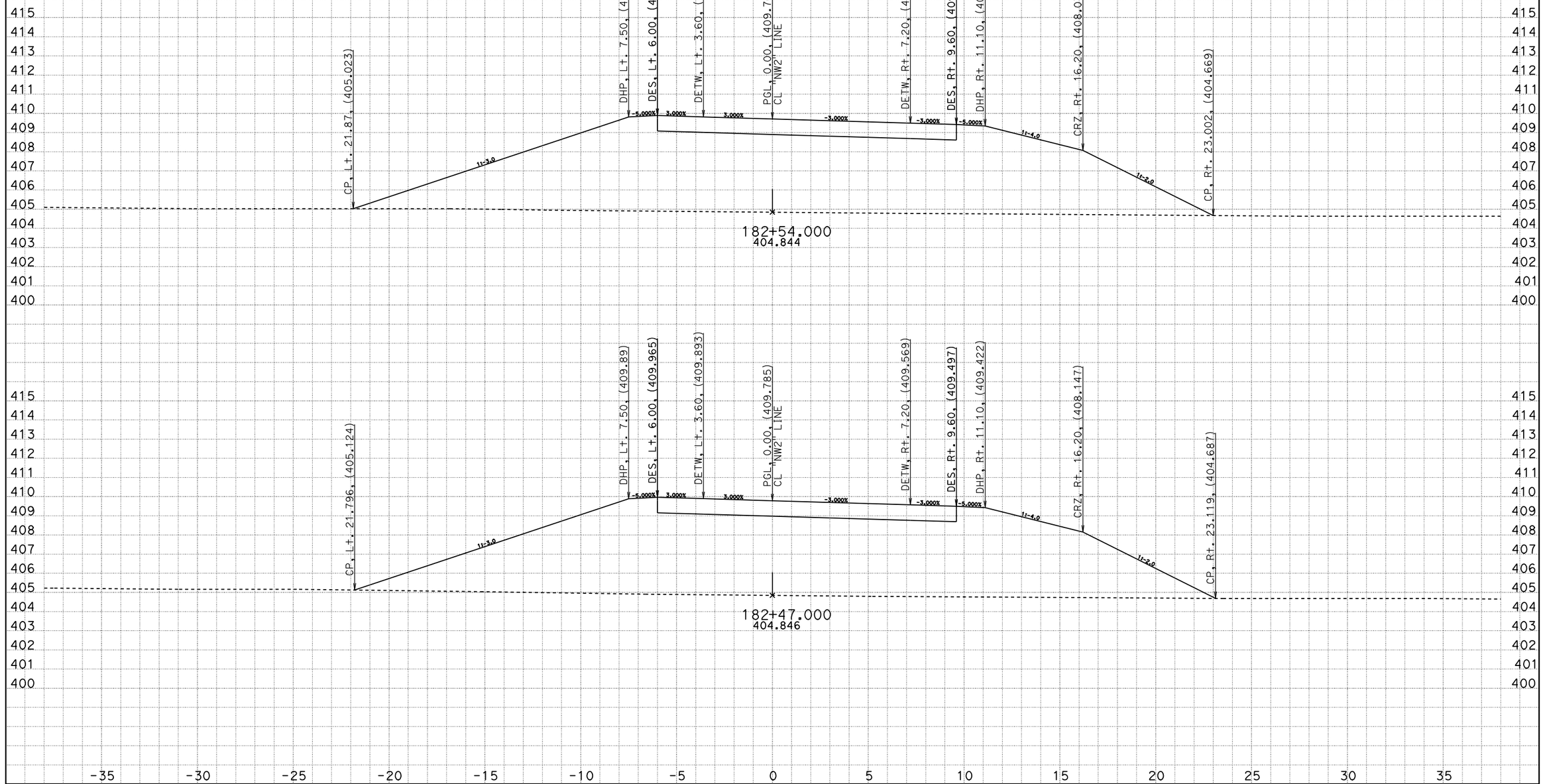

CREATED BY: VLM
DATE: 4/6/2012
KC Project: 0059

CONTRACT: 262004
DIST/CO/RTE/KP: 01/MEN/101/KP R69.4 - KP R78.9
File: C:\proj\willits\"NW2" LINE\phase1\"NW2" LINE_FG_2012.EAR PROJECT ID: Willits Bypass

Scale Ratio: 1:100 Horiz.
1:100 Vert.
All Dimensions are Meters

"NW2" LINE
CROSS SECTIONS
SHEET 12 OF 37

FOR EARTHWORK DEVELOPMENT ONLY

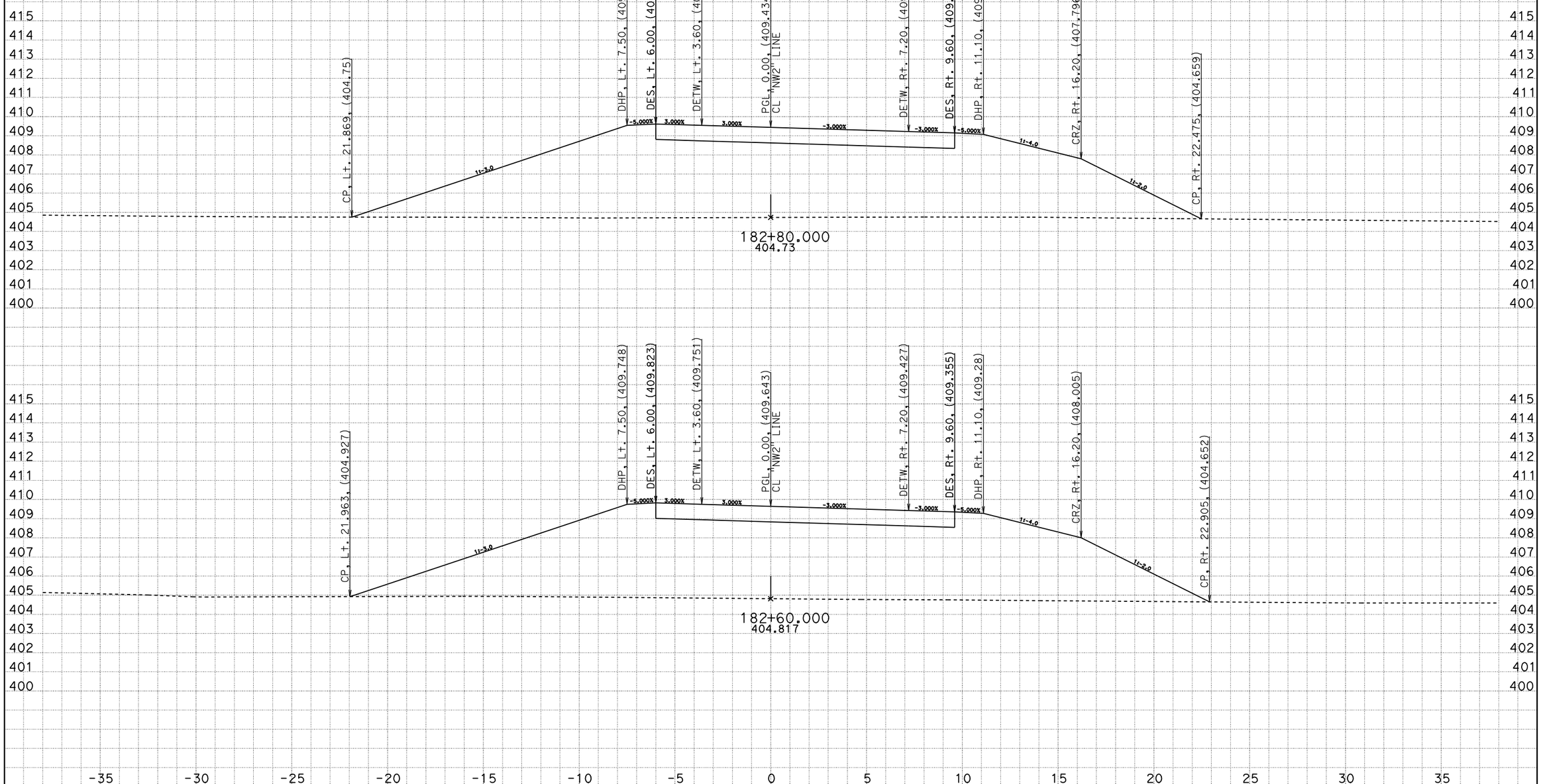

CREATED BY: VLM
DATE: 4/6/2012
KC Project: 0059

CONTRACT: 262004
DIST/CO/RTE/KP: 01/MEN/101/KP R69.4 - KP R78.9
File: C:\proj\willits\"NW2" LINE\phase1\"NW2" LINE_FG_2012.EAR PROJECT ID: Willits Bypass

Scale Ratio: 1:100 Horiz.
1:100 Vert.
All Dimensions are Meters

"NW2" LINE CROSS SECTIONS

FOR EARTHWORK DEVELOPMENT ONLY

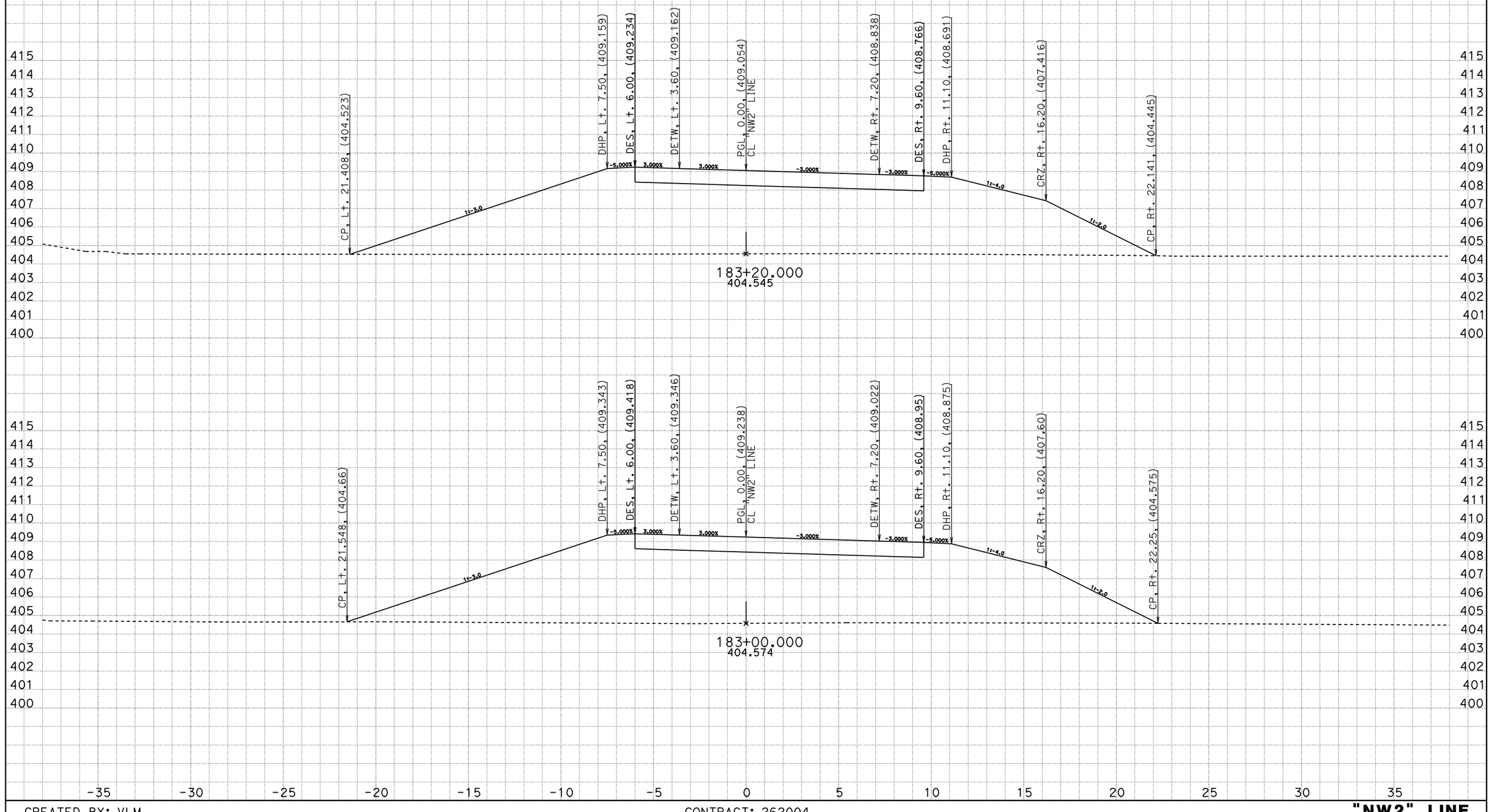

CREATED BY: VLM
DATE: 4/6/2012
KC Project: 0059

CONTRACT: 262004
DIST/CO/RTE/KP: 01/MEN/101/KP R69.4 - KP R78.9
File: C:\proj\willits\"NW2" LINE\phase1\"NW2" LINE_FG_2012.EAR PROJECT ID: Willits Bypass

Scale Ratio: 1:100 Horiz.
1:100 Vert.
All Dimensions are Meters

"NW2" LINE
CROSS SECTIONS
SHEET 14 OF 37

FOR EARTHWORK DEVELOPMENT ONLY

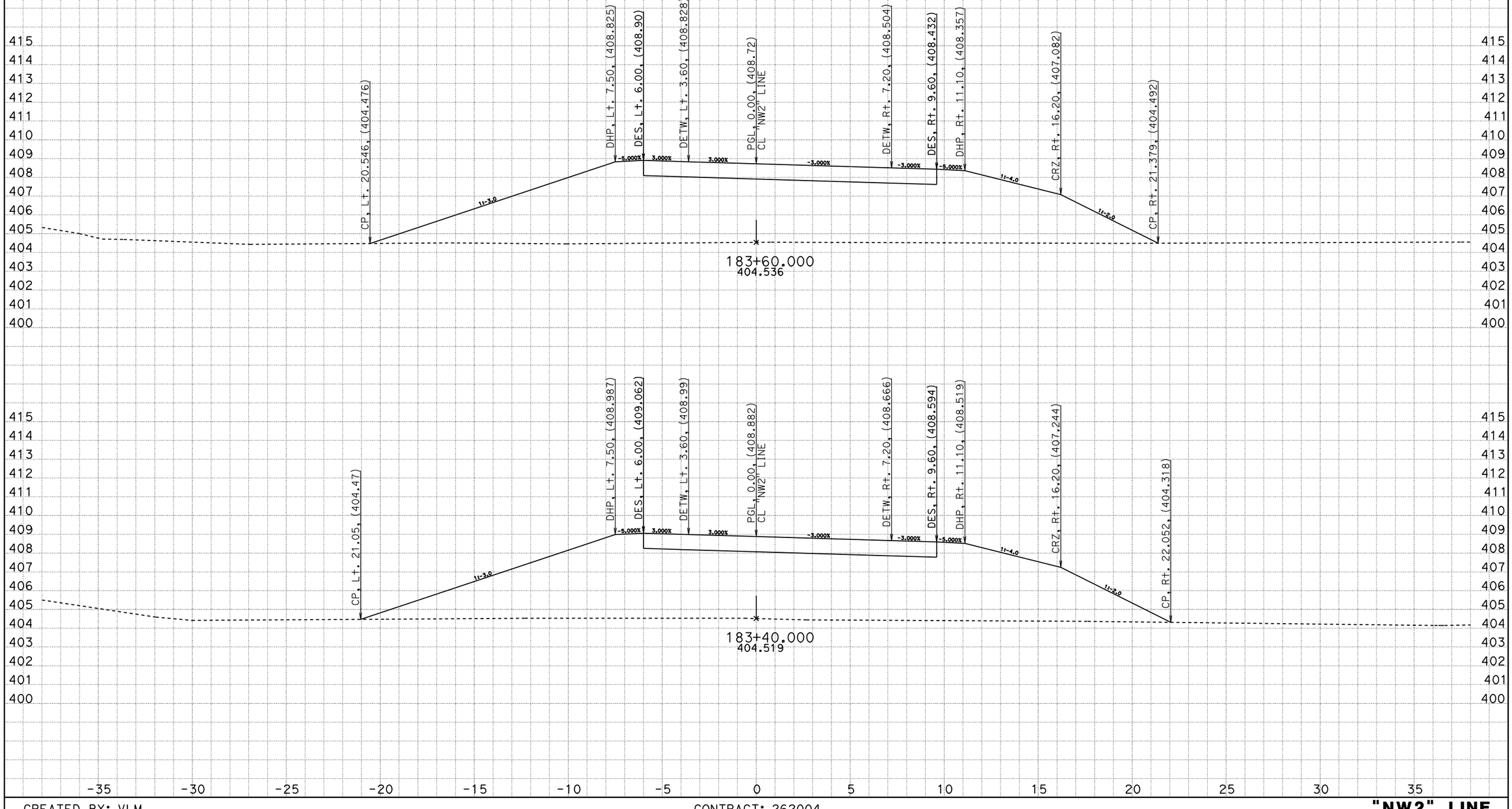

CREATED BY: VLM
DATE: 4/6/2012
KC Project: 0059

CONTRACT: 262004
DIST/CO/RTE/KP: 01/MEN/101/KP R69.4 - KP R78.9
File: C:\proj\willits\"NW2" LINE\phase1\"NW2" LINE_FG_2012.EAR PROJECT ID: Willits Bypass

Scale Ratio: 1:100 Horiz.
1:100 Vert.
All Dimensions are Meters

"NW2" LINE
CROSS SECTIONS
SHEET 15 OF 37

FOR EARTHWORK DEVELOPMENT ONLY

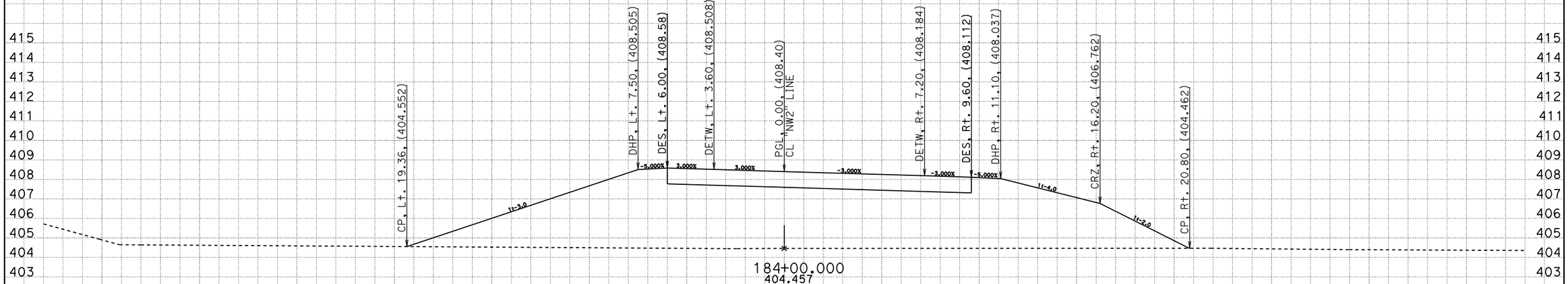

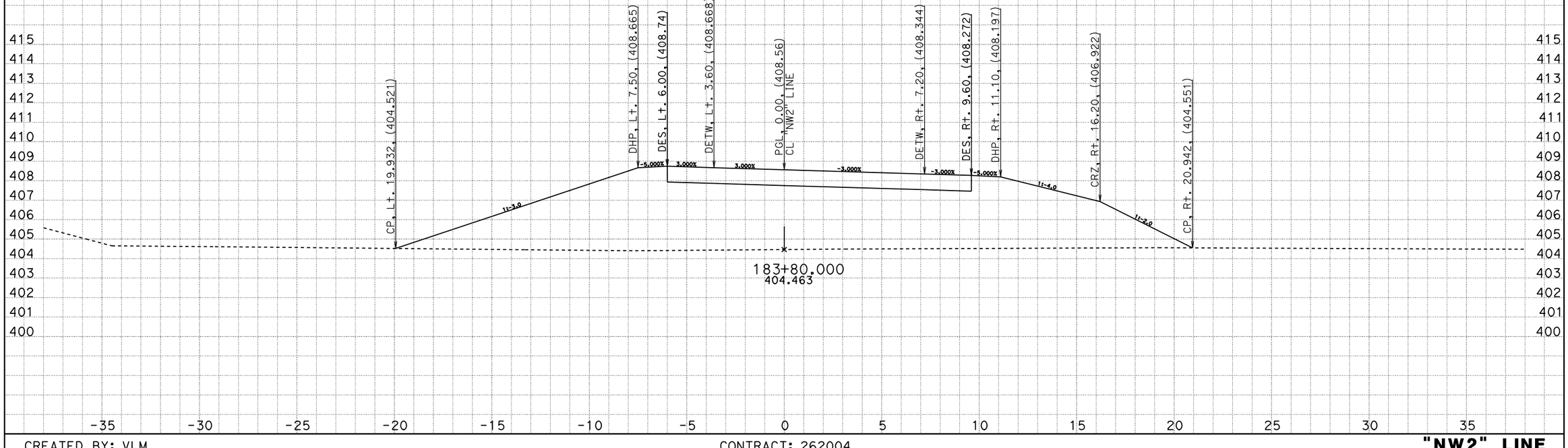

CREATED BY: VLM
DATE: 4/6/2012
KC Project: 0059

CONTRACT: 262004
DIST/CO/RTE/KP: 01/MEN/101/KP R69.4 - KP R78.9
File: C:\proj\willits\"NW2" LINE\phase1\"NW2" LINE_FG_2012.EAR PROJECT ID: Willits Bypass

Scale Ratio: 1:100 Horiz.
1:100 Vert.
All Dimensions are Meters

"NW2" LINE
CROSS SECTIONS
SHEET 16 OF 37

FOR EARTHWORK DEVELOPMENT ONLY

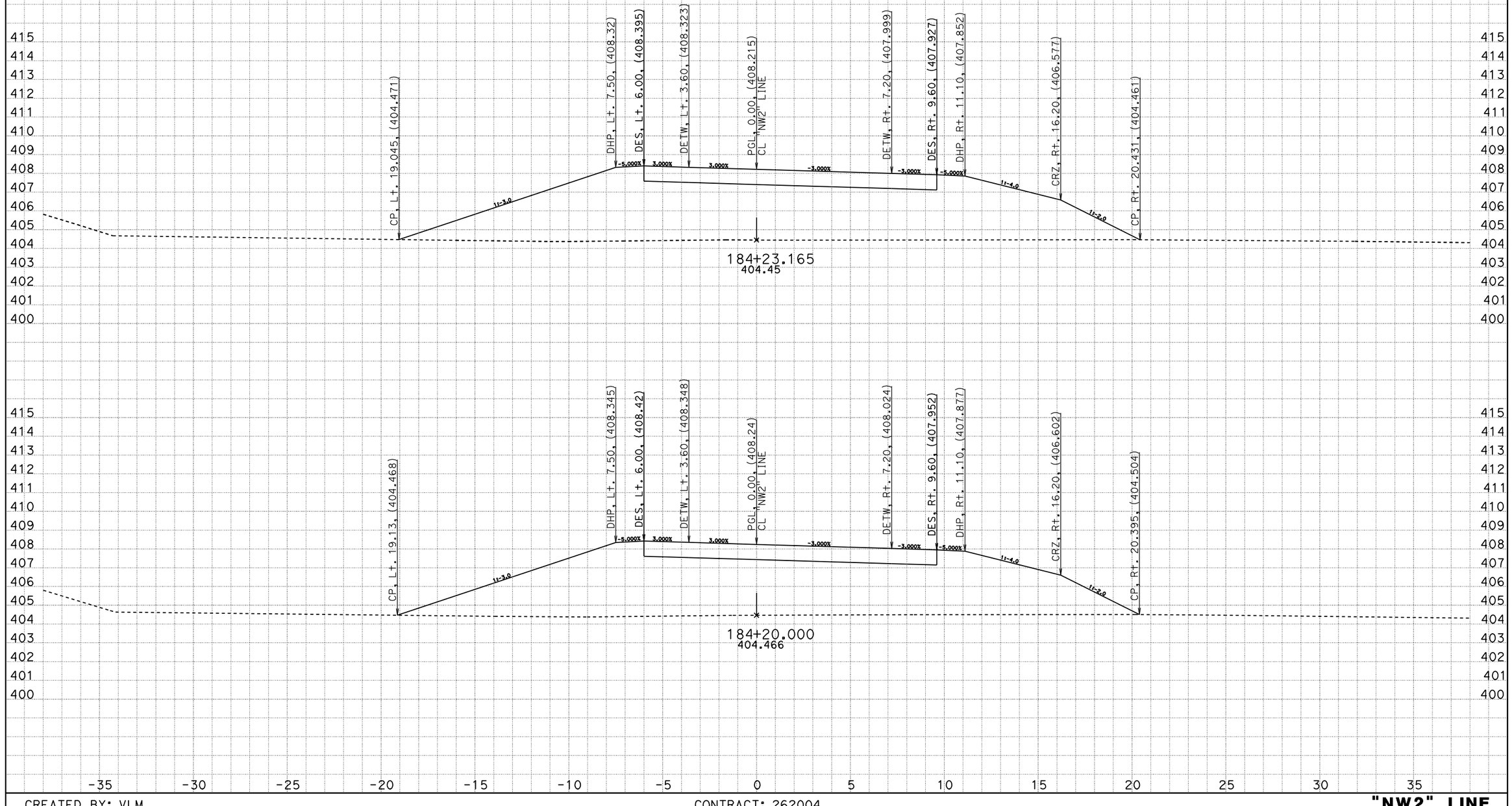

CREATED BY: VLM
DATE: 4/6/2012
KC Project: 0059

CONTRACT: 262004
DIST/CO/RTE/KP: 01/MEN/101/KP R69.4 - KP R78.9
File: C:\proj\willits\"NW2" LINE\phase1\"NW2" LINE_FG_2012.EAR PROJECT ID: Willits Bypass

Scale Ratio: 1:100 Horiz.
1:100 Vert.
All Dimensions are Meters

"NW2" LINE
CROSS SECTIONS
SHEET 17 OF 37

FOR EARTHWORK DEVELOPMENT ONLY

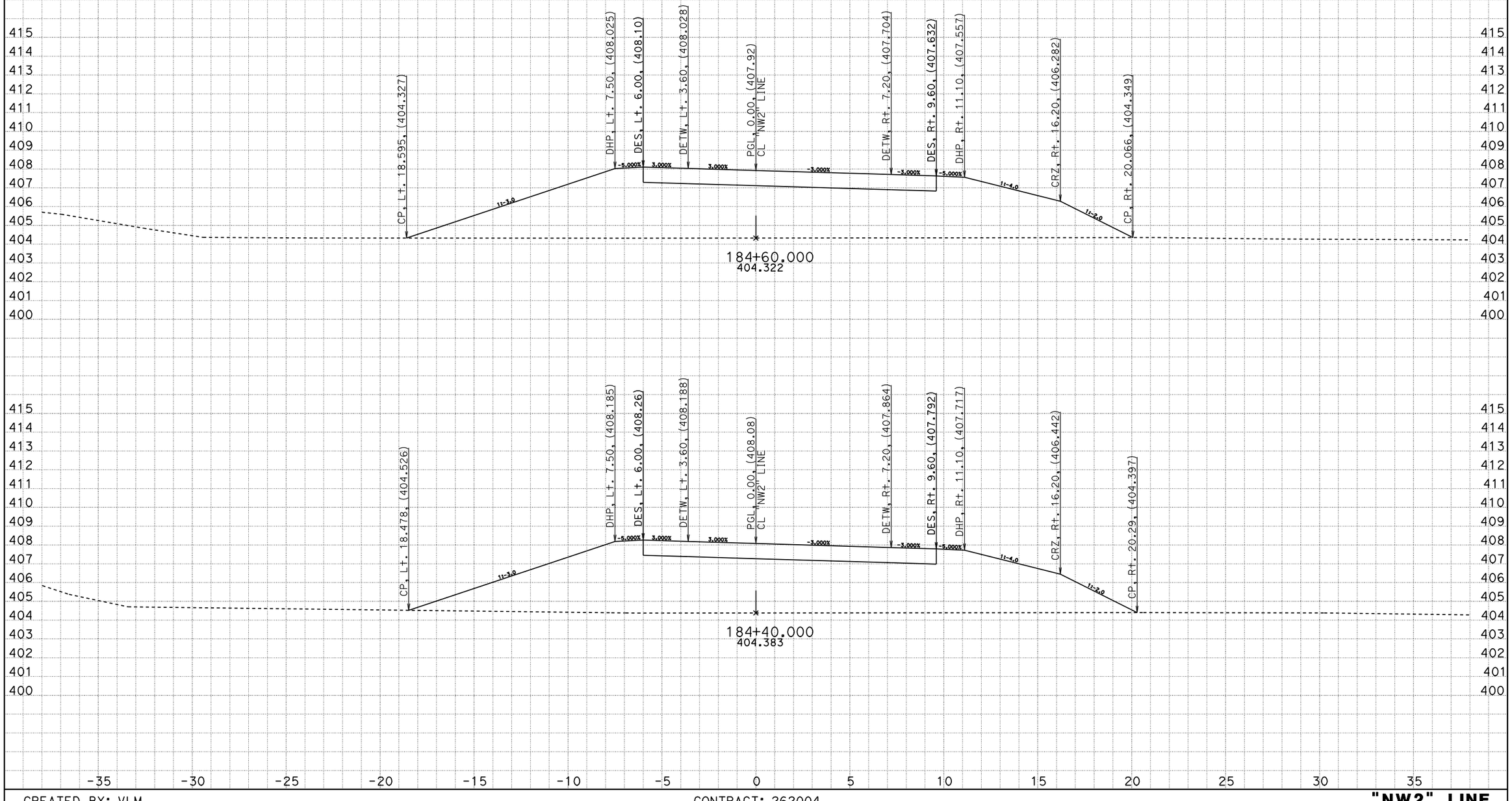

CREATED BY: VLM
DATE: 4/6/2012
KC Project: 0059

CONTRACT: 262004
DIST/CO/RTE/KP: 01/MEN/101/KP R69.4 - KP R78.9
File: C:\proj\willits\"NW2" LINE\phase1\"NW2" LINE_FG_2012.EAR PROJECT ID: Willits Bypass

Scale Ratio: 1:100 Horiz.
1:100 Vert.
All Dimensions are Meters

"NW2" LINE CROSS SECTIONS

FOR EARTHWORK DEVELOPMENT ONLY

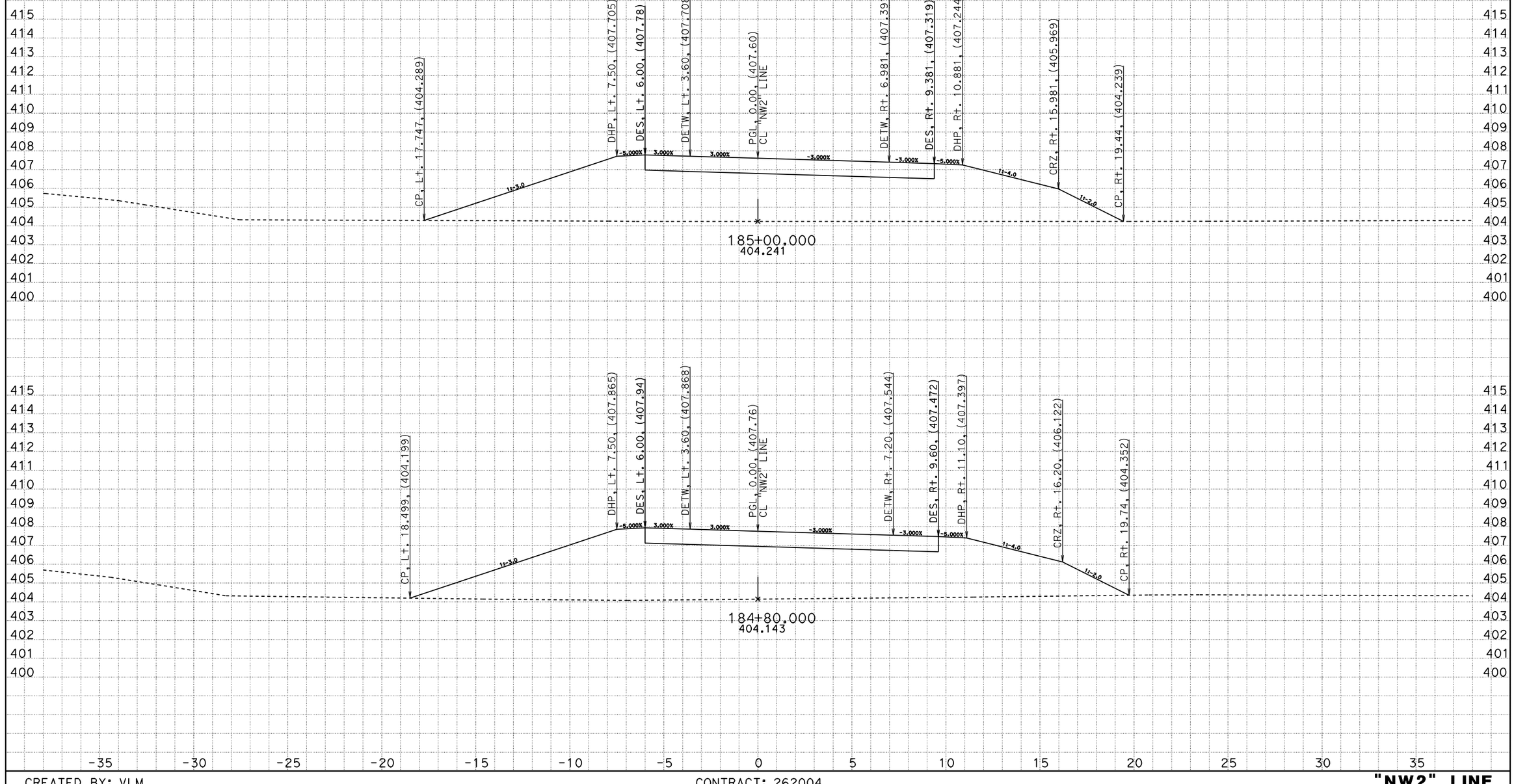

CREATED BY: VLM
DATE: 4/6/2012
KC Project: 0059

CONTRACT: 262004
DIST/CO/RTE/KP: 01/MEN/101/KP R69.4 - KP R78.9
File: C:\proj\willits\"NW2" LINE\phase1\"NW2" LINE_FG_2012.EAR PROJECT ID: Willits Bypass

Scale Ratio: 1:100 Horiz.
1:100 Vert.
All Dimensions are Meters

"NW2" LINE
CROSS SECTIONS
SHEET 19 OF 37

FOR EARTHWORK DEVELOPMENT ONLY

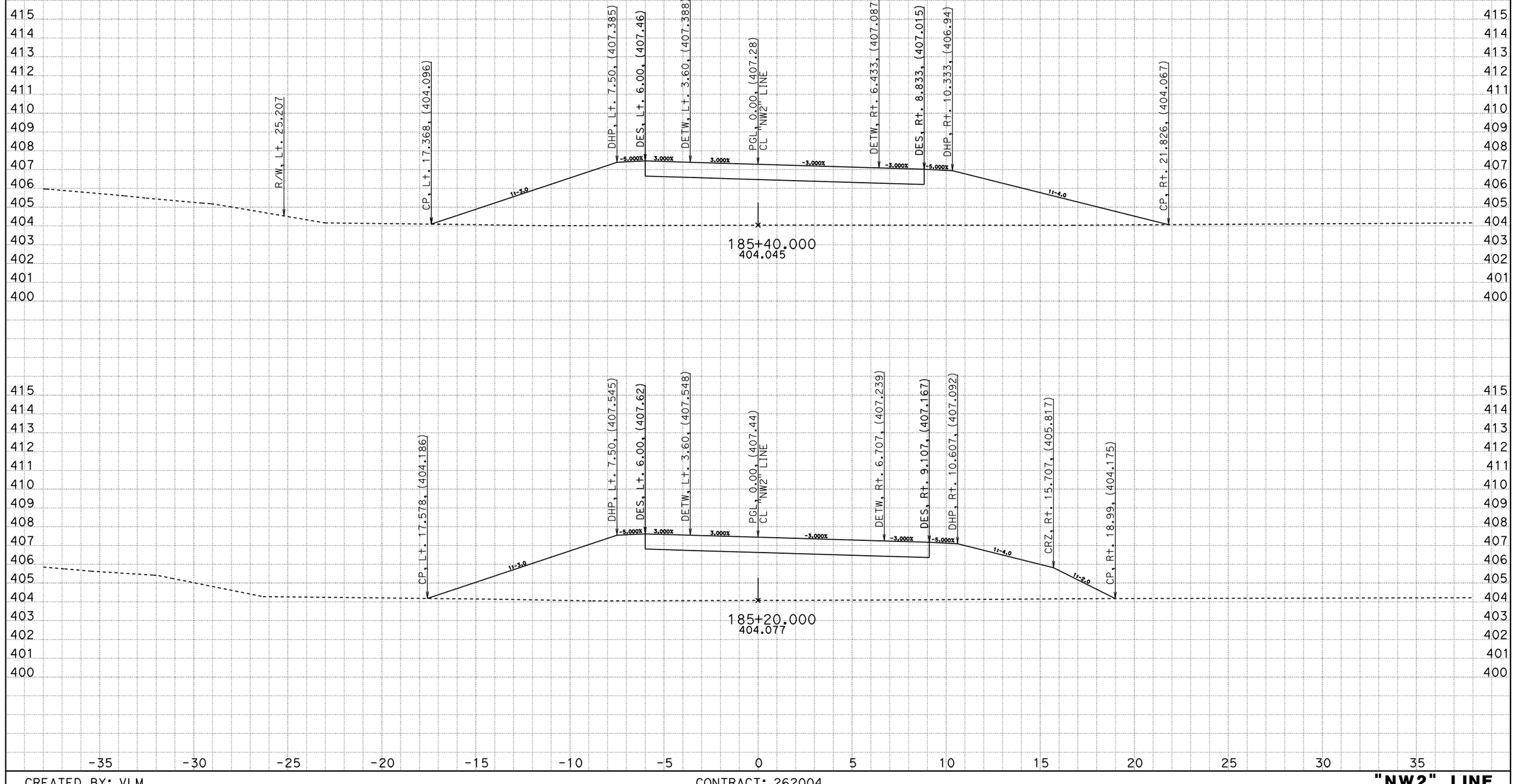

CREATED BY: VLM
DATE: 4/6/2012
KC Project: 0059

CONTRACT: 262004
DIST/CO/RTE/KP: 01/MEN/101/KP R69.4 - KP R78.9
File: C:\proj\willits\"NW2" LINE\phase1\"NW2" LINE_FG_2012.EAR PROJECT ID: Willits Bypass

Scale Ratio: 1:100 Horiz.
1:100 Vert.
All Dimensions are Meters

"NW2" LINE
CROSS SECTIONS
SHEET 20 OF 37

FOR EARTHWORK DEVELOPMENT ONLY

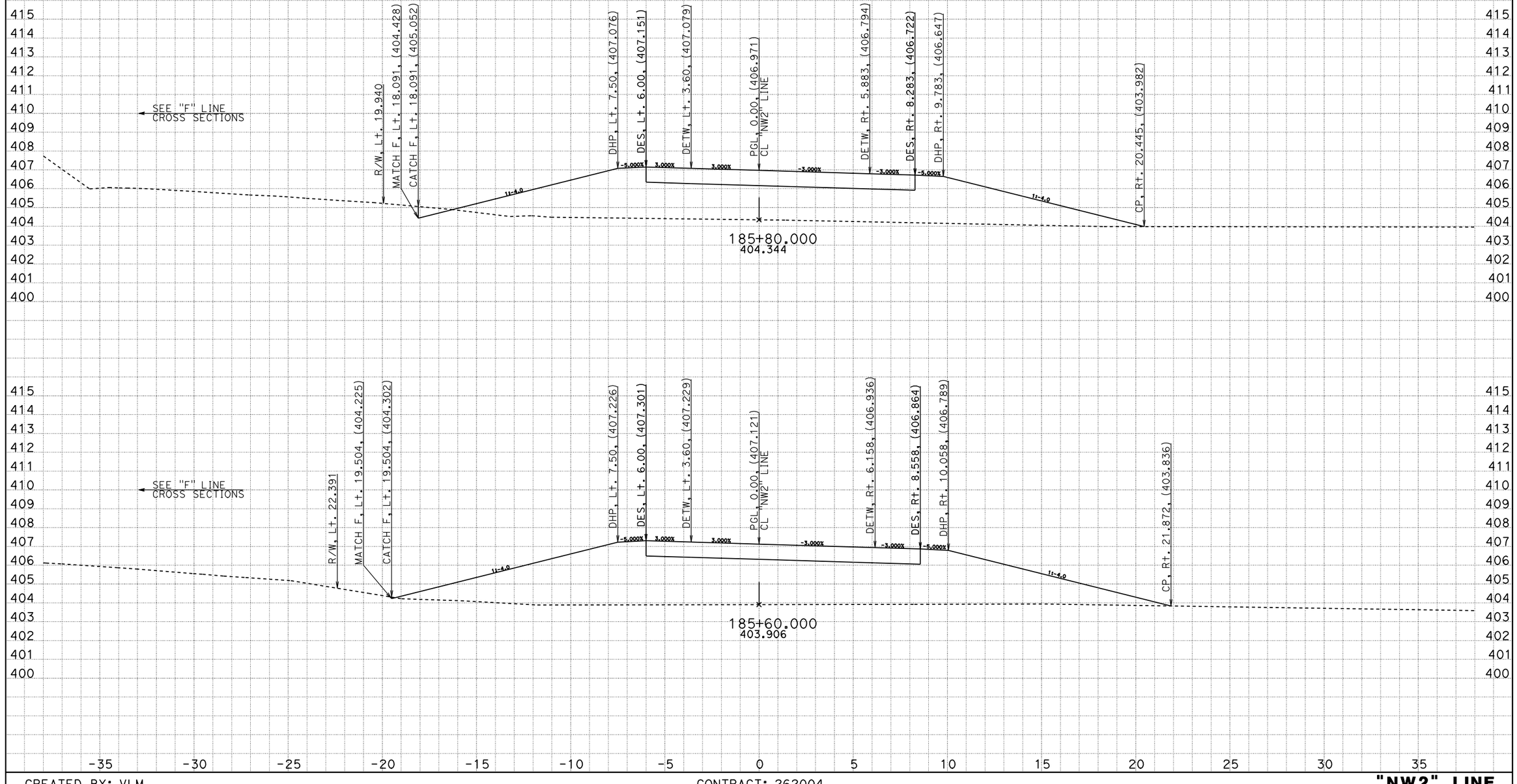

CREATED BY: VLM
DATE: 4/6/2012
KC Project: 0059

CONTRACT: 262004
DIST/CO/RTE/KP: 01/MEN/101/KP R69.4 - KP R78.9
File: C:\proj\willits\"NW2" LINE\phase1\"NW2" LINE_FG_2012.EAR PROJECT ID: Willits Bypass

Scale Ratio: 1:100 Horiz.
1:100 Vert.
All Dimensions are Meters

"NW2" LINE CROSS SECTIONS

FOR EARTHWORK DEVELOPMENT ONLY

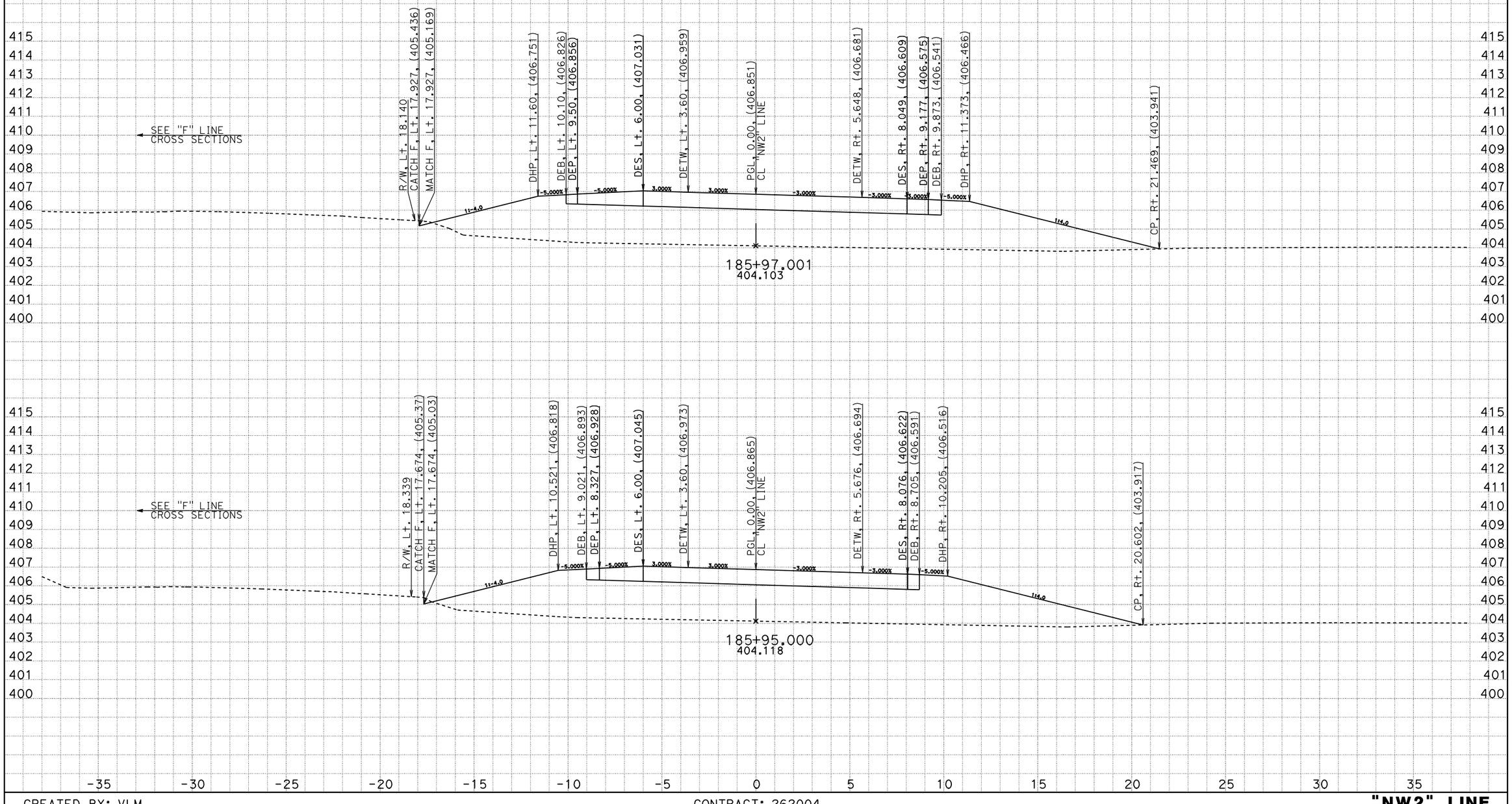

CREATED BY: VLM
DATE: 4/6/2012
KC Project: 0059

CONTRACT: 262004
DIST/CO/RTE/KP: 01/MEN/101/KP R69.4 - KP R78.9
File: C:\proj\willits\"NW2" LINE\phase1\"NW2" LINE_FG_2012.EAR PROJECT ID: Willits Bypass

Scale Ratio: 1:100 Horiz.
1:100 Vert.
All Dimensions are Meters

"NW2" LINE CROSS SECTIONS

FOR EARTHWORK DEVELOPMENT ONLY

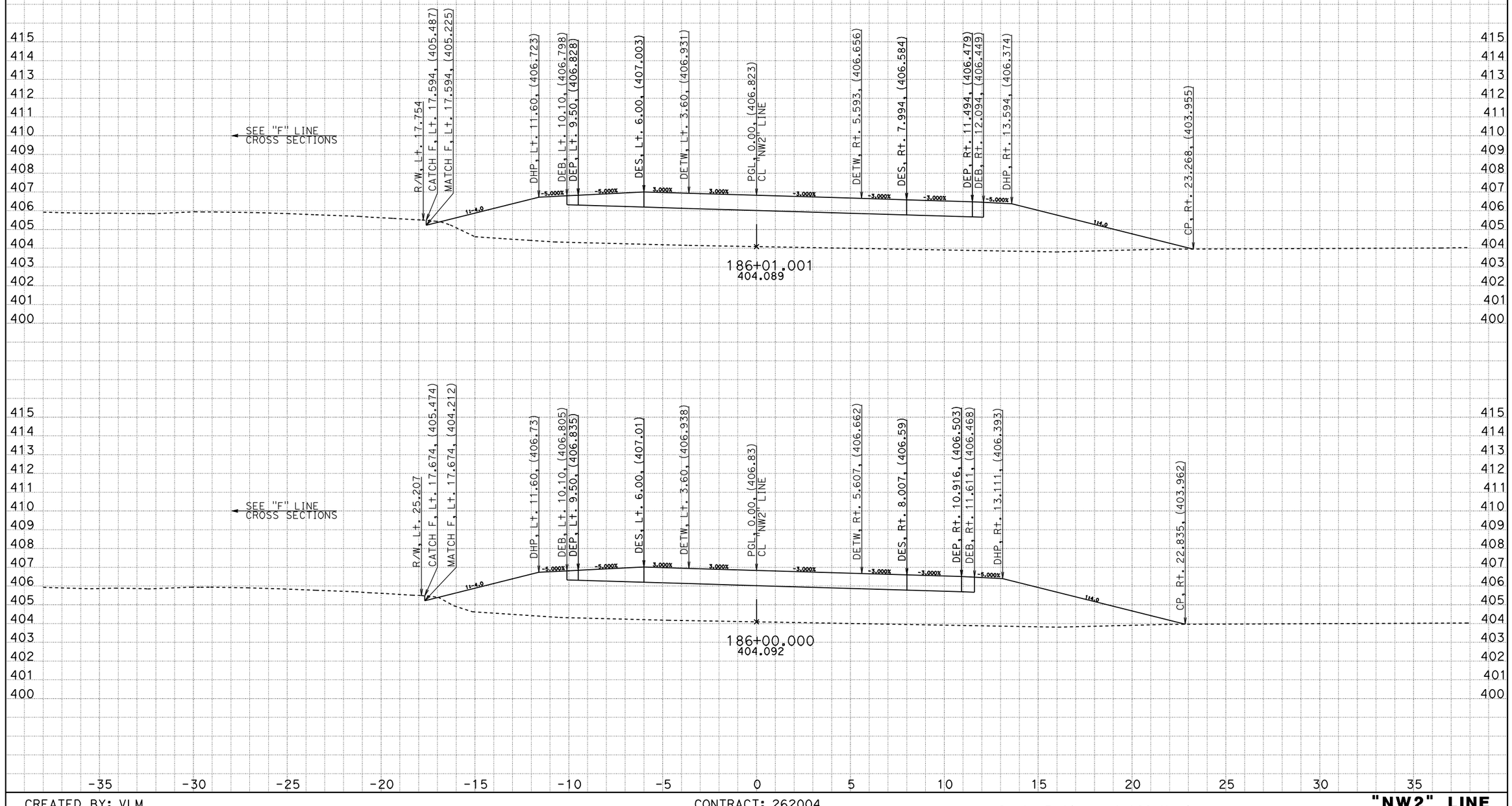

CREATED BY: VLM
DATE: 4/6/2012
KC Project: 0059

CONTRACT: 262004
DIST/CO/RTE/KP: 01/MEN/101/KP R69.4 - KP R78.9
File: C:\proj\willits\"NW2" LINE\phase1\"NW2" LINE_FG_2012.EAR PROJECT ID: Willits Bypass

Scale Ratio: 1:100 Horiz.
1:100 Vert.
All Dimensions are Meters

"NW2" LINE CROSS SECTIONS

FOR EARTHWORK DEVELOPMENT ONLY

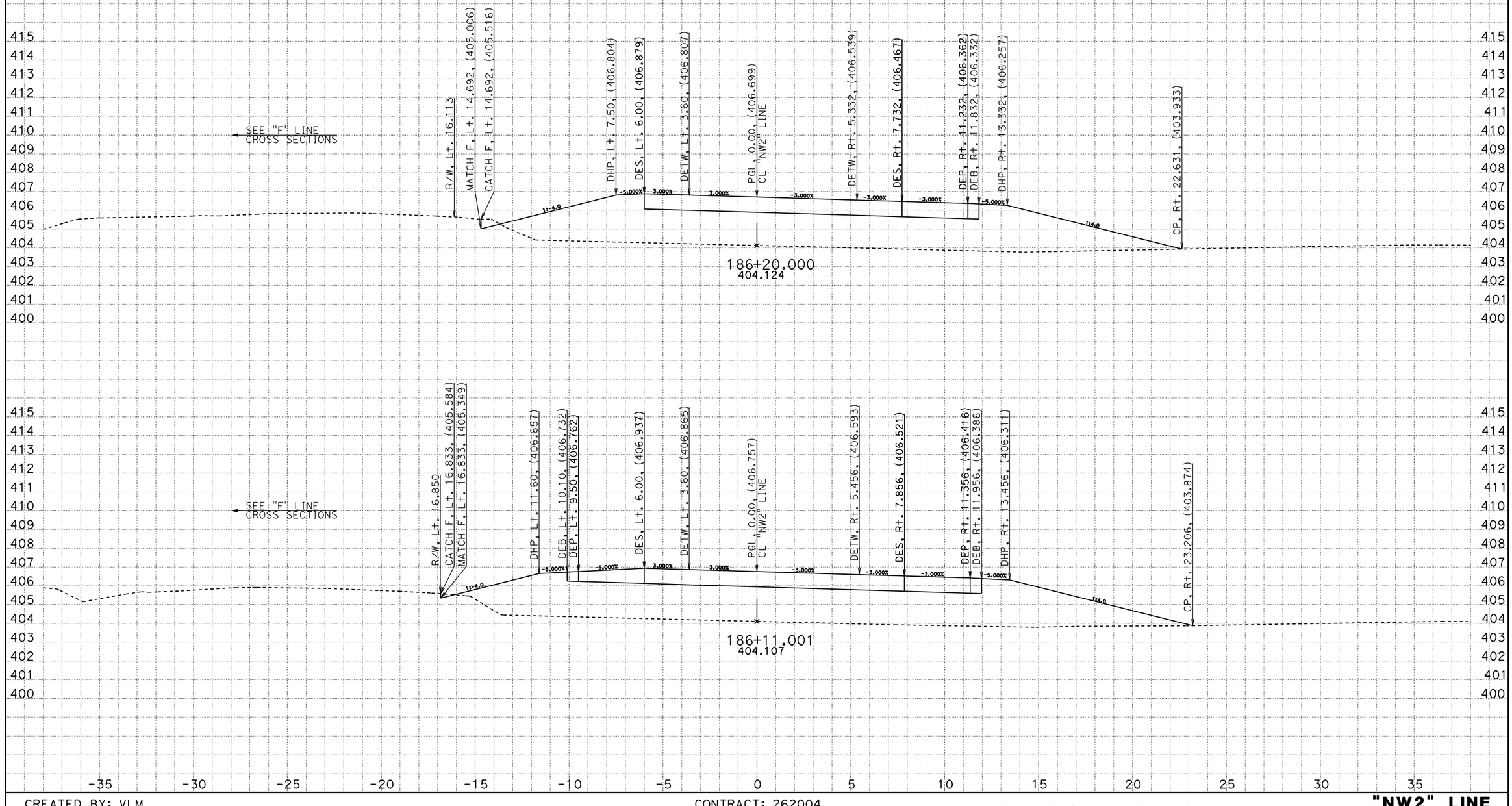

CREATED BY: VLM
DATE: 4/6/2012
KC Project: 0059

CONTRACT: 262004
DIST/CO/RTE/KP: 01/MEN/101/KP R69.4 - KP R78.9
File: C:\proj\willits\"NW2" LINE\phase1\"NW2" LINE_FG_2012.EAR PROJECT ID: Willits Bypass

Scale Ratio: 1:100 Horiz.
1:100 Vert.
All Dimensions are Meters

"NW2" LINE CROSS SECTIONS

FOR EARTHWORK DEVELOPMENT ONLY

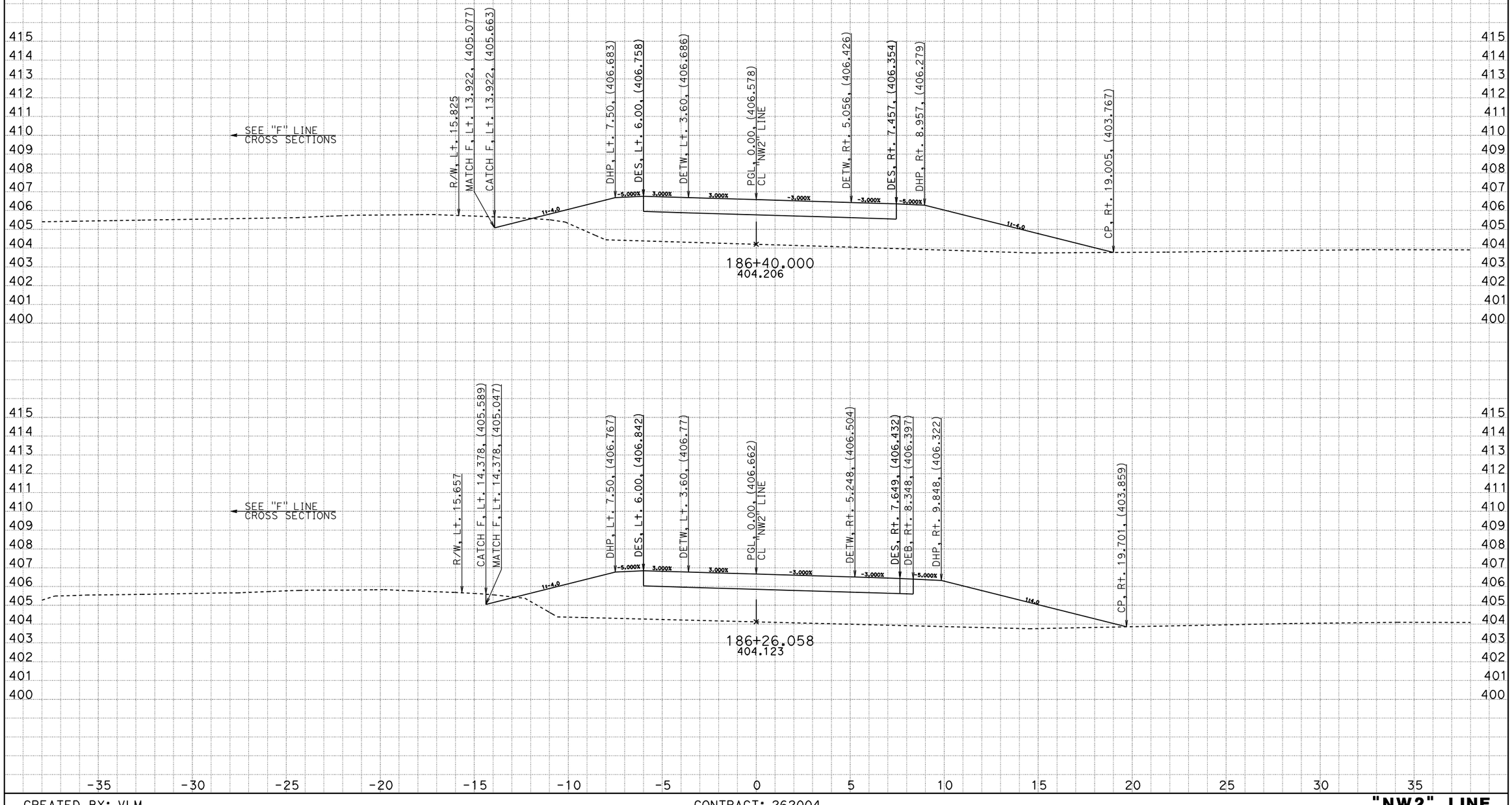

CREATED BY: VLM
DATE: 4/6/2012
KC Project: 0059

CONTRACT: 262004
DIST/CO/RTE/KP: 01/MEN/101/KP R69.4 - KP R78.9
File: C:\proj\willits\"NW2" LINE\phase1\"NW2" LINE_FG_2012.EAR PROJECT ID: Willits Bypass

Scale Ratio: 1:100 Horiz.
1:100 Vert.
All Dimensions are Meters

"NW2" LINE CROSS SECTIONS

FOR EARTHWORK DEVELOPMENT ONLY

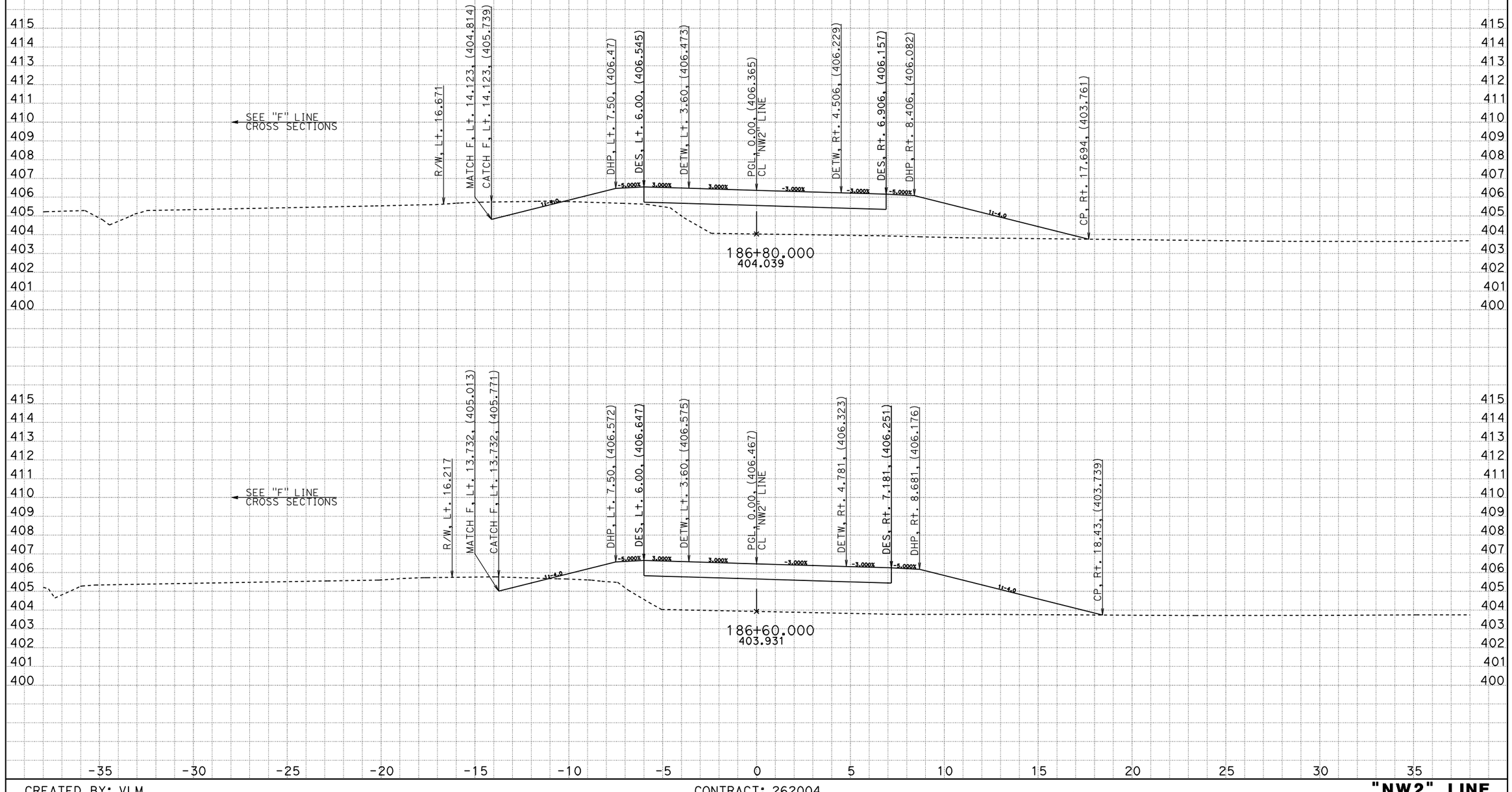

CREATED BY: VLM
DATE: 4/6/2012
KC Project: 0059

CONTRACT: 262004
DIST/CO/RTE/KP: 01/MEN/101/KP R69.4 - KP R78.9
File: C:\proj\willits\"NW2" LINE\phase1\"NW2" LINE_FG_2012.EAR PROJECT ID: Willits Bypass

Scale Ratio: 1:100 Horiz.
1:100 Vert.
All Dimensions are Meters

"NW2" LINE CROSS SECTIONS

FOR EARTHWORK DEVELOPMENT ONLY

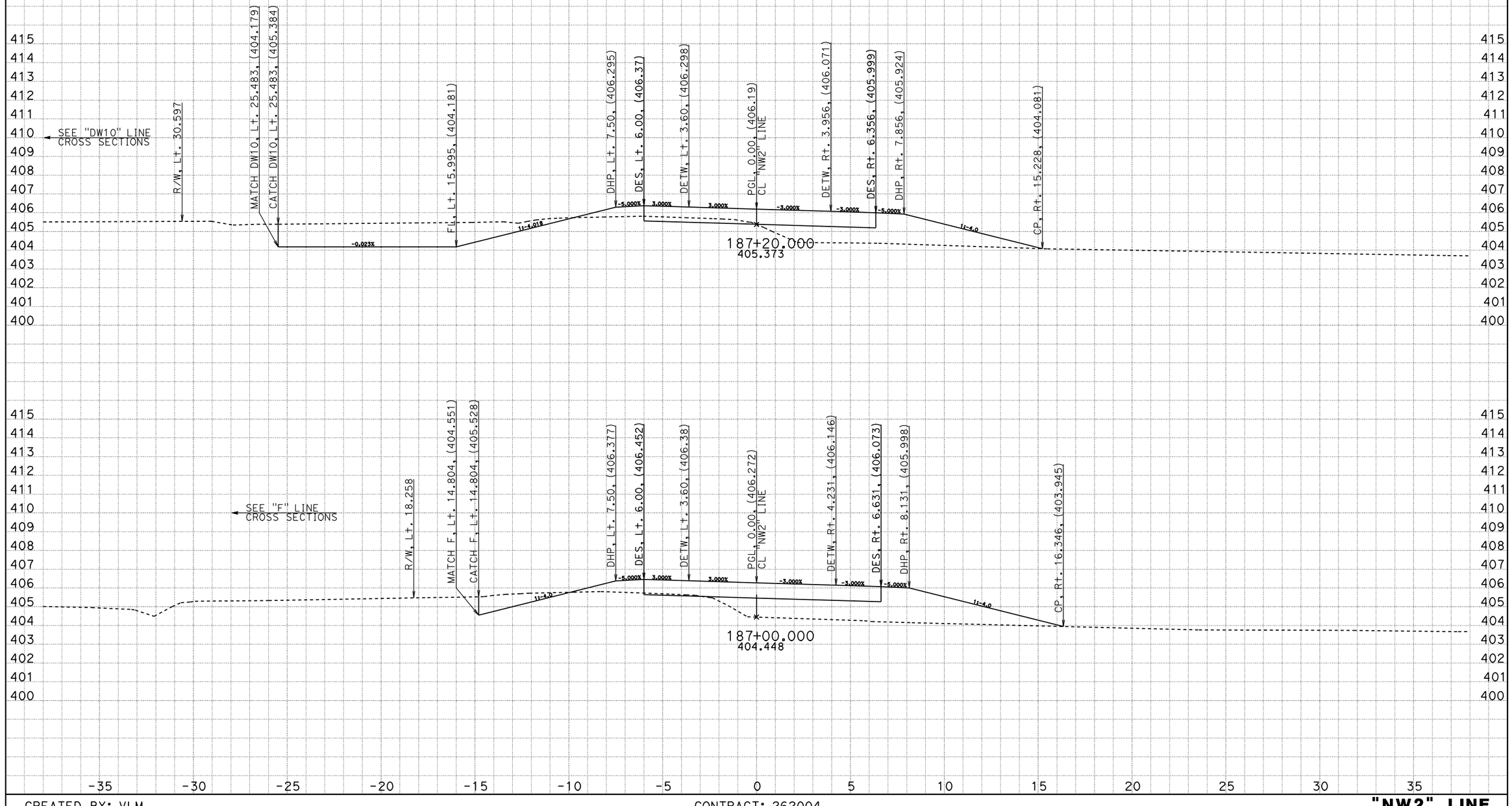

CREATED BY: VLM
DATE: 4/6/2012
KC Project: 0059

CONTRACT: 262004
DIST/CO/RTE/KP: 01/MEN/101/KP R69.4 - KP R78.9
File: C:\proj\willits\"NW2" LINE\phase1\"NW2" LINE_FG_2012.EAR PROJECT ID: Willits Bypass

Scale Ratio: 1:100 Horiz.
1:100 Vert.
All Dimensions are Meters

"NW2" LINE CROSS SECTIONS

FOR EARTHWORK DEVELOPMENT ONLY

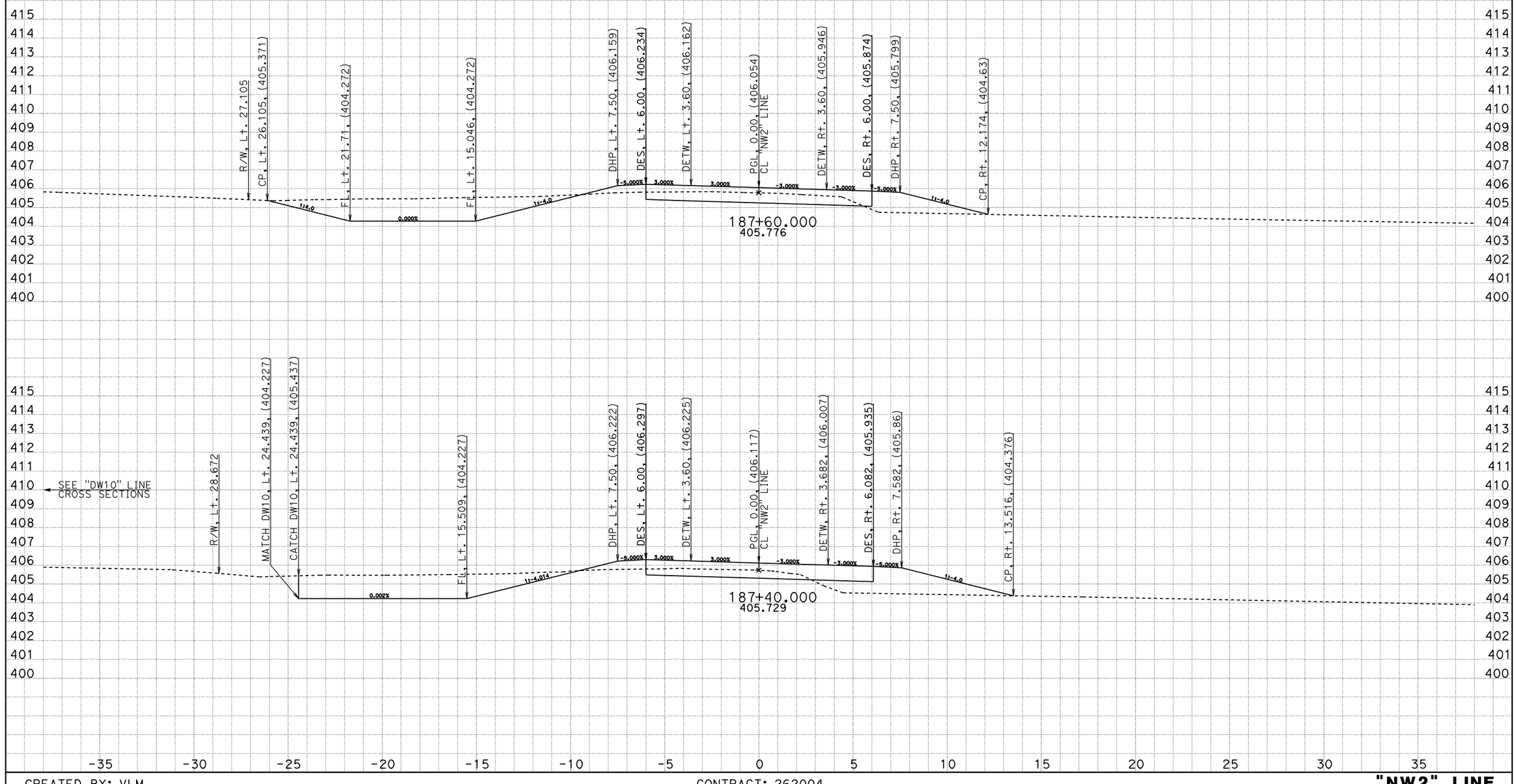

CREATED BY: VLM
DATE: 4/6/2012
KC Project: 0059

CONTRACT: 262004
DIST/CO/RTE/KP: 01/MEN/101/KP R69.4 - KP R78.9
File: C:\proj\willits\"NW2" LINE\phase1\"NW2" LINE_FG_2012.EAR PROJECT ID: Willits Bypass

Scale Ratio: 1:100 Horiz.
1:100 Vert.
All Dimensions are Meters

"NW2" LINE CROSS SECTIONS

FOR EARTHWORK DEVELOPMENT ONLY

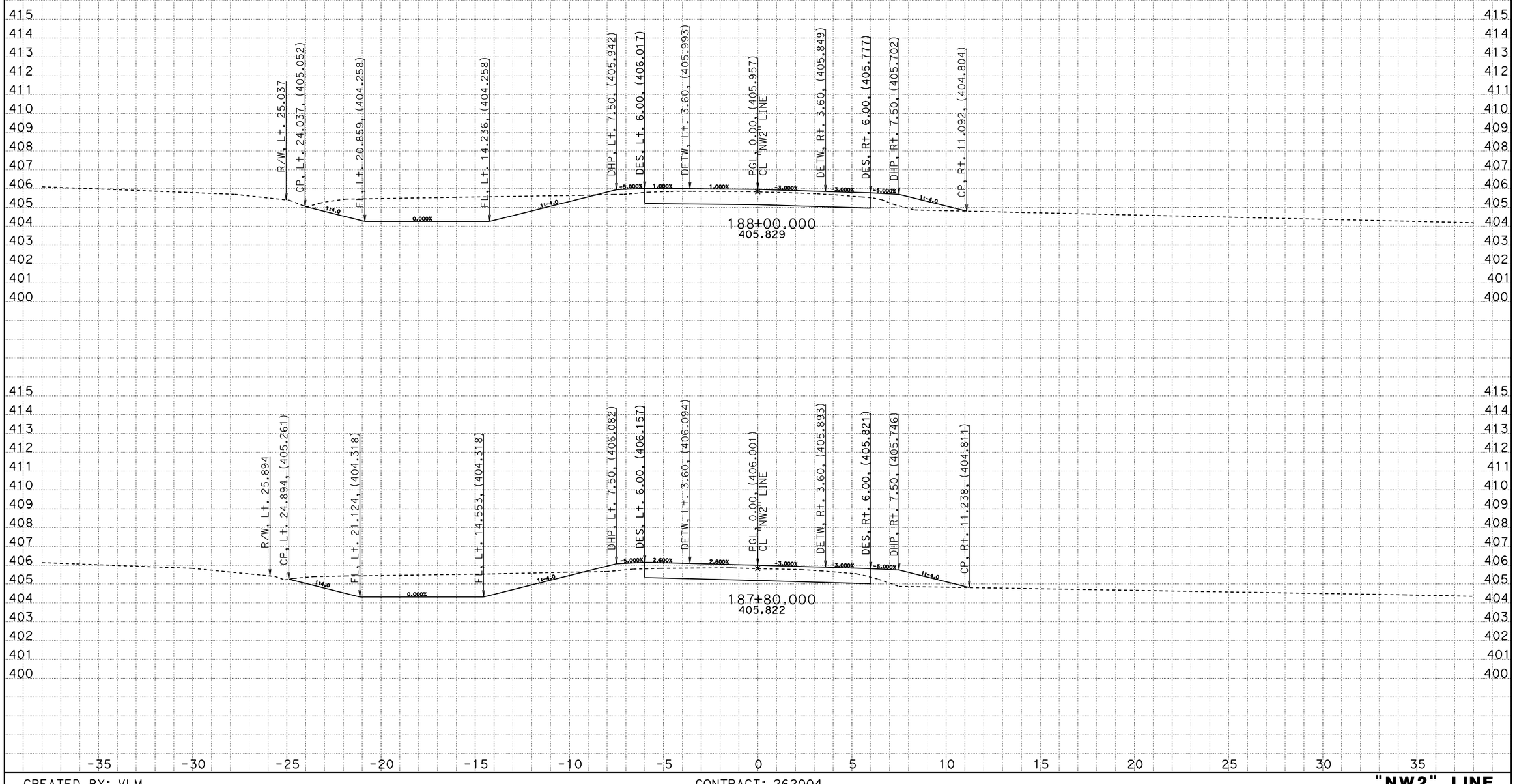

CREATED BY: VLM
DATE: 4/6/2012
KC Project: 0059

CONTRACT: 262004
DIST/CO/RTE/KP: 01/MEN/101/KP R69.4 - KP R78.9
File: C:\proj\willits\"NW2" LINE\phase1\"NW2" LINE_FG_2012.EAR PROJECT ID: Willits Bypass

Scale Ratio: 1:100 Horiz.
1:100 Vert.
All Dimensions are Meters

"NW2" LINE CROSS SECTIONS

FOR EARTHWORK DEVELOPMENT ONLY

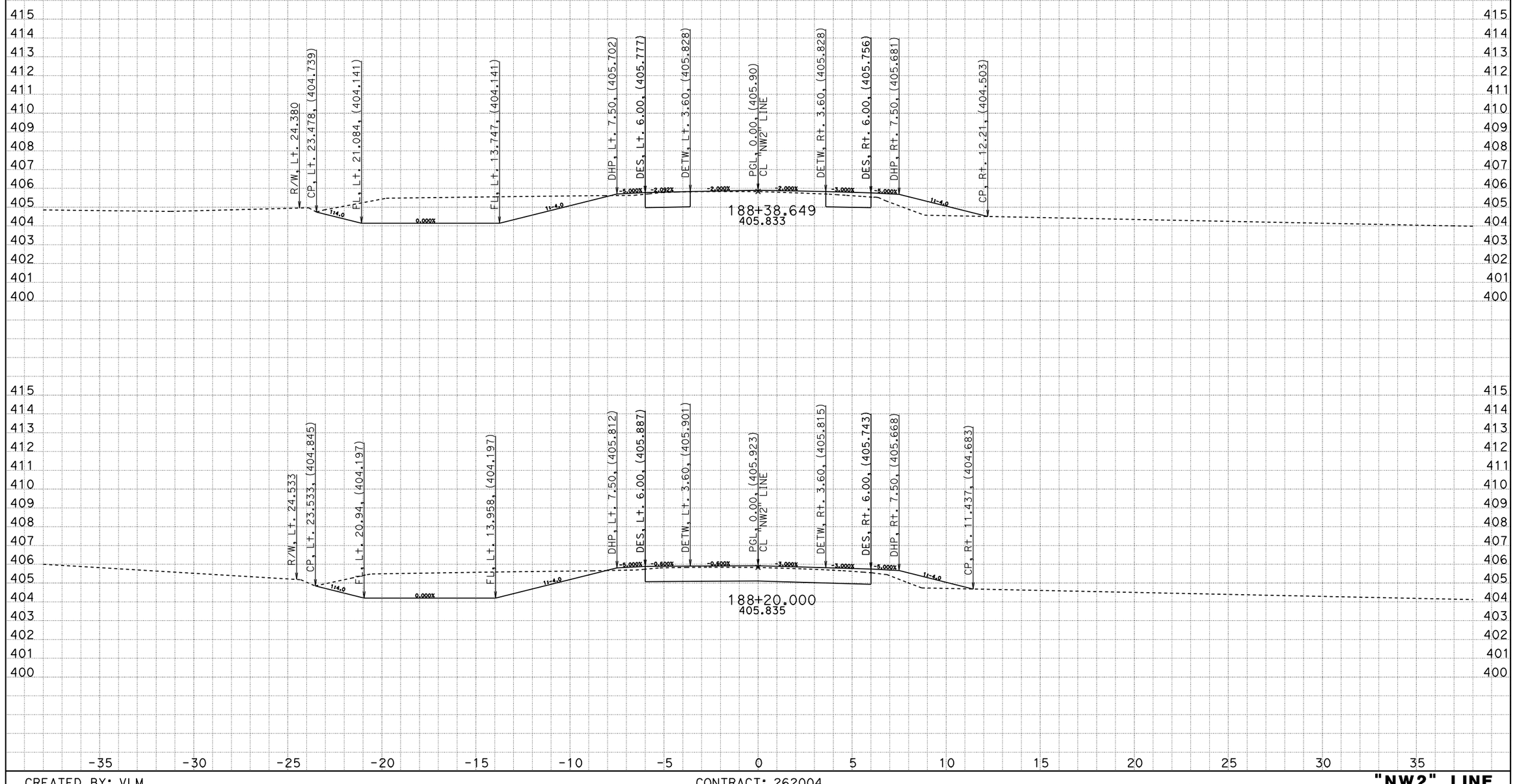

CREATED BY: VLM
DATE: 4/6/2012
KC Project: 0059

CONTRACT: 262004
DIST/CO/RTE/KP: 01/MEN/101/KP R69.4 - KP R78.9
File: C:\proj\willits\"NW2" LINE\phase1\"NW2" LINE_FG_2012.EAR PROJECT ID: Willits Bypass

Scale Ratio: 1:100 Horiz.
1:100 Vert.
All Dimensions are Meters

"NW2" LINE
CROSS SECTIONS

FOR EARTHWORK DEVELOPMENT ONLY

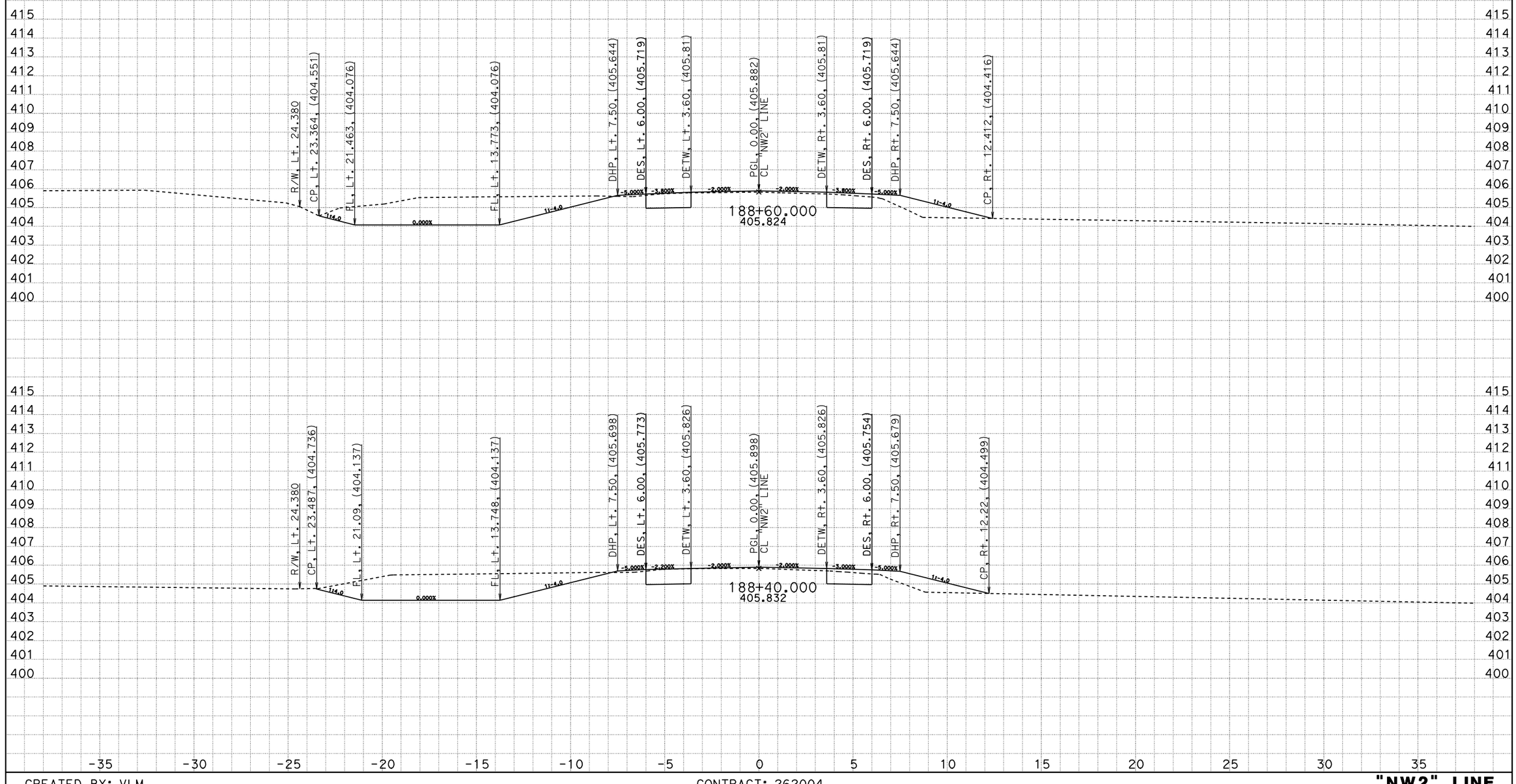

CREATED BY: VLM
DATE: 4/6/2012
KC Project: 0059

CONTRACT: 262004
DIST/CO/RTE/KP: 01/MEN/101/KP R69.4 - KP R78.9
File: C:\proj\willits\"NW2" LINE\phase1\"NW2" LINE_FG_2012.EAR PROJECT ID: Willits Bypass

Scale Ratio: 1:100 Horiz.
1:100 Vert.
All Dimensions are Meters

"NW2" LINE
CROSS SECTIONS
SHEET 31 OF 37

FOR EARTHWORK DEVELOPMENT ONLY

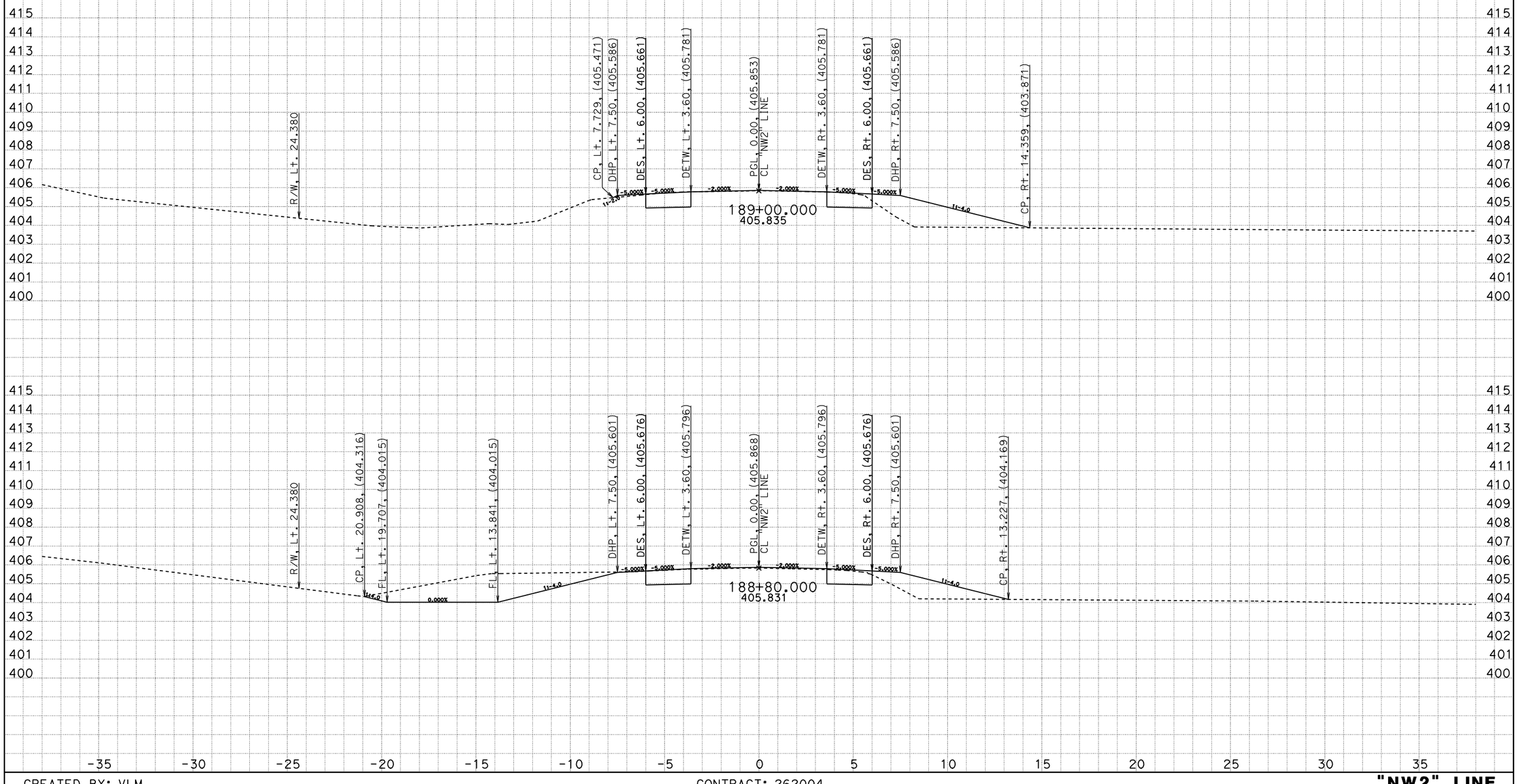

CREATED BY: VLM
DATE: 4/6/2012
KC Project: 0059

CONTRACT: 262004
DIST/CO/RTE/KP: 01/MEN/101/KP R69.4 - KP R78.9
File: C:\proj\willits\"NW2" LINE\phase1\"NW2" LINE_FG_2012.EAR PROJECT ID: Willits Bypass

Scale Ratio: 1:100 Horiz.
1:100 Vert.
All Dimensions are Meters

"NW2" LINE
CROSS SECTIONS
SHEET 32 OF 37

FOR EARTHWORK DEVELOPMENT ONLY

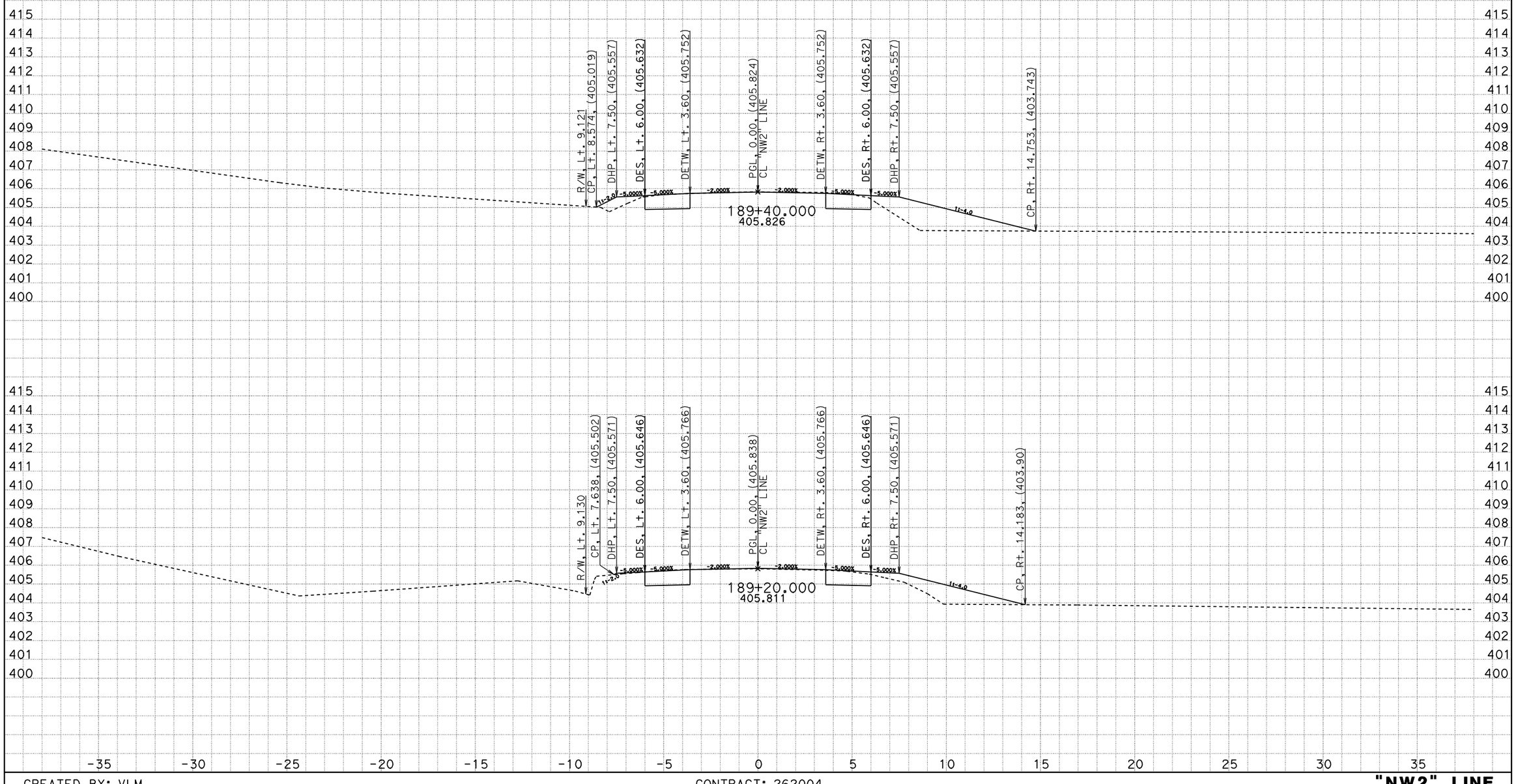

CREATED BY: VLM
DATE: 4/6/2012
KC Project: 0059

CONTRACT: 262004
DIST/CO/RTE/KP: 01/MEN/101/KP R69.4 - KP R78.9
File: C:\proj\willits\"NW2" LINE\phase1\"NW2" LINE_FG_2012.EAR PROJECT ID: Willits Bypass

Scale Ratio: 1:100 Horiz.
1:100 Vert.
All Dimensions are Meters

"NW2" LINE CROSS SECTIONS

FOR EARTHWORK DEVELOPMENT ONLY

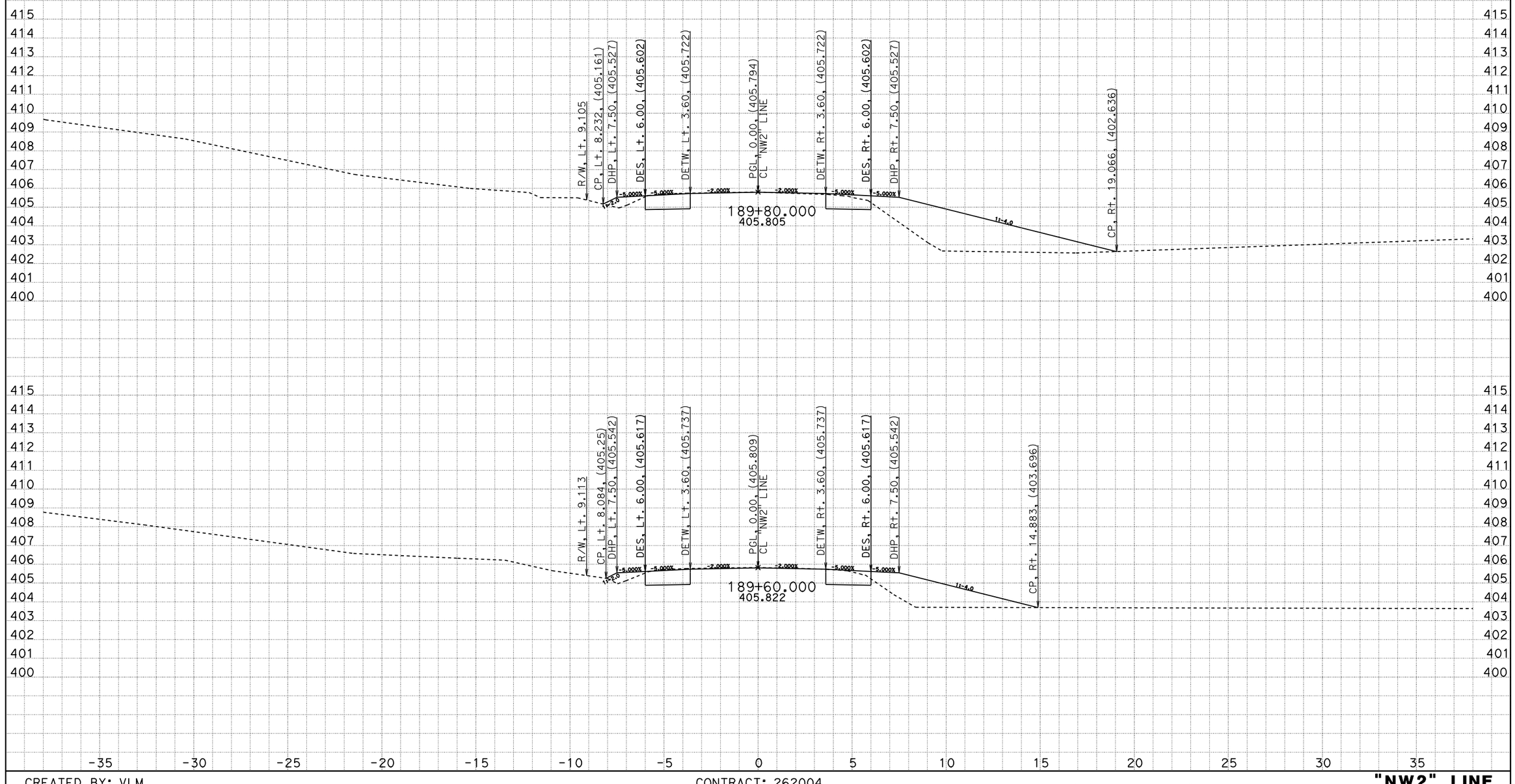

CREATED BY: VLM
DATE: 4/6/2012
KC Project: 0059

CONTRACT: 262004
DIST/CO/RTE/KP: 01/MEN/101/KP R69.4 - KP R78.9
File: C:\proj\willits\"NW2" LINE\phase1\"NW2" LINE_FG_2012.EAR PROJECT ID: Willits Bypass

Scale Ratio: 1:100 Horiz.
1:100 Vert.
All Dimensions are Meters

"NW2" LINE
CROSS SECTIONS
SHEET 34 OF 37

FOR EARTHWORK DEVELOPMENT ONLY

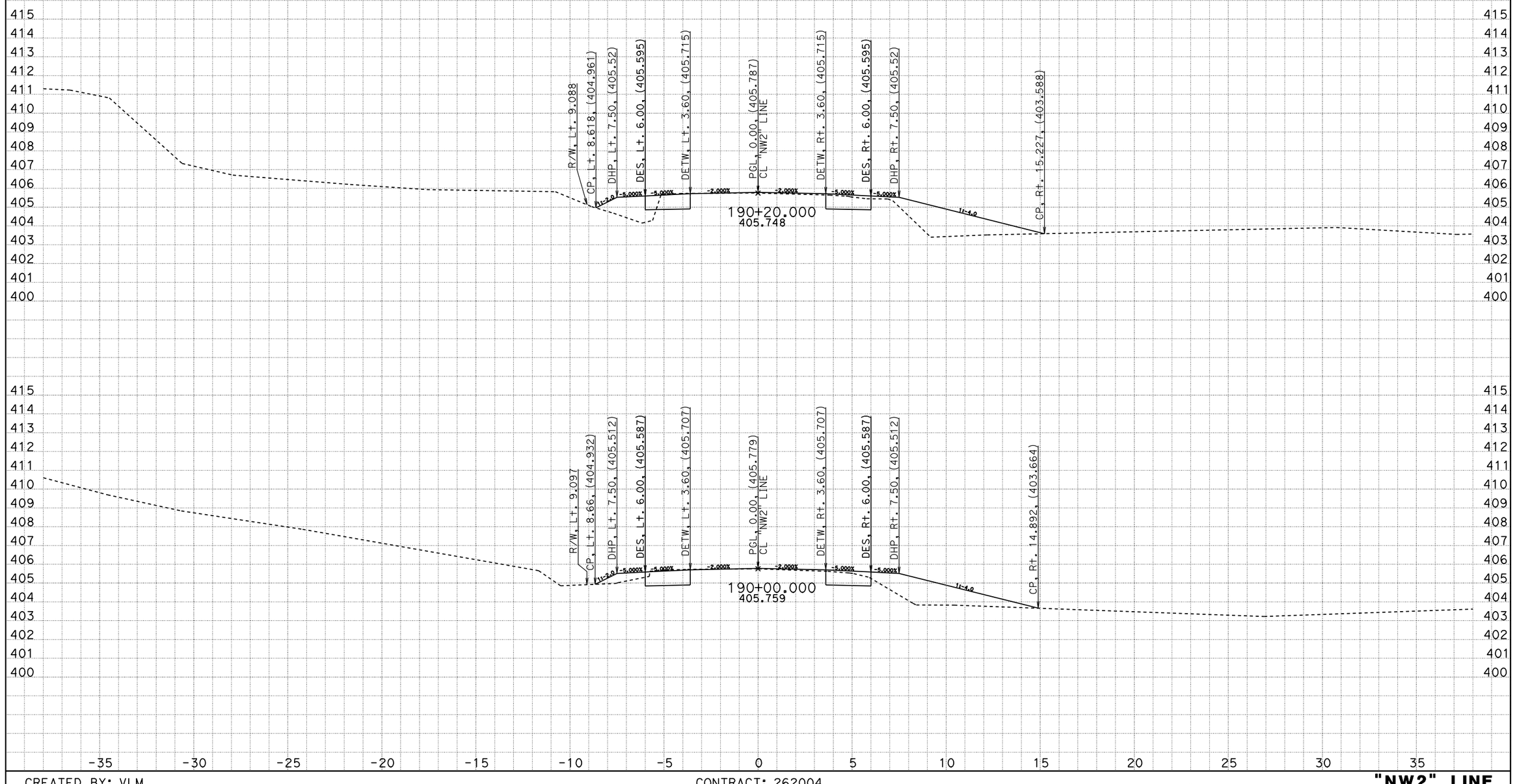

CREATED BY: VLM
DATE: 4/6/2012
KC Project: 0059

CONTRACT: 262004
DIST/CO/RTE/KP: 01/MEN/101/KP R69.4 - KP R78.9
File: C:\proj\willits\"NW2" LINE\phase1\"NW2" LINE_FG_2012.EAR PROJECT ID: Willits Bypass

Scale Ratio: 1:100 Horiz.
1:100 Vert.
All Dimensions are Meters

"NW2" LINE
CROSS SECTIONS
SHEET 35 OF 37

FOR EARTHWORK DEVELOPMENT ONLY

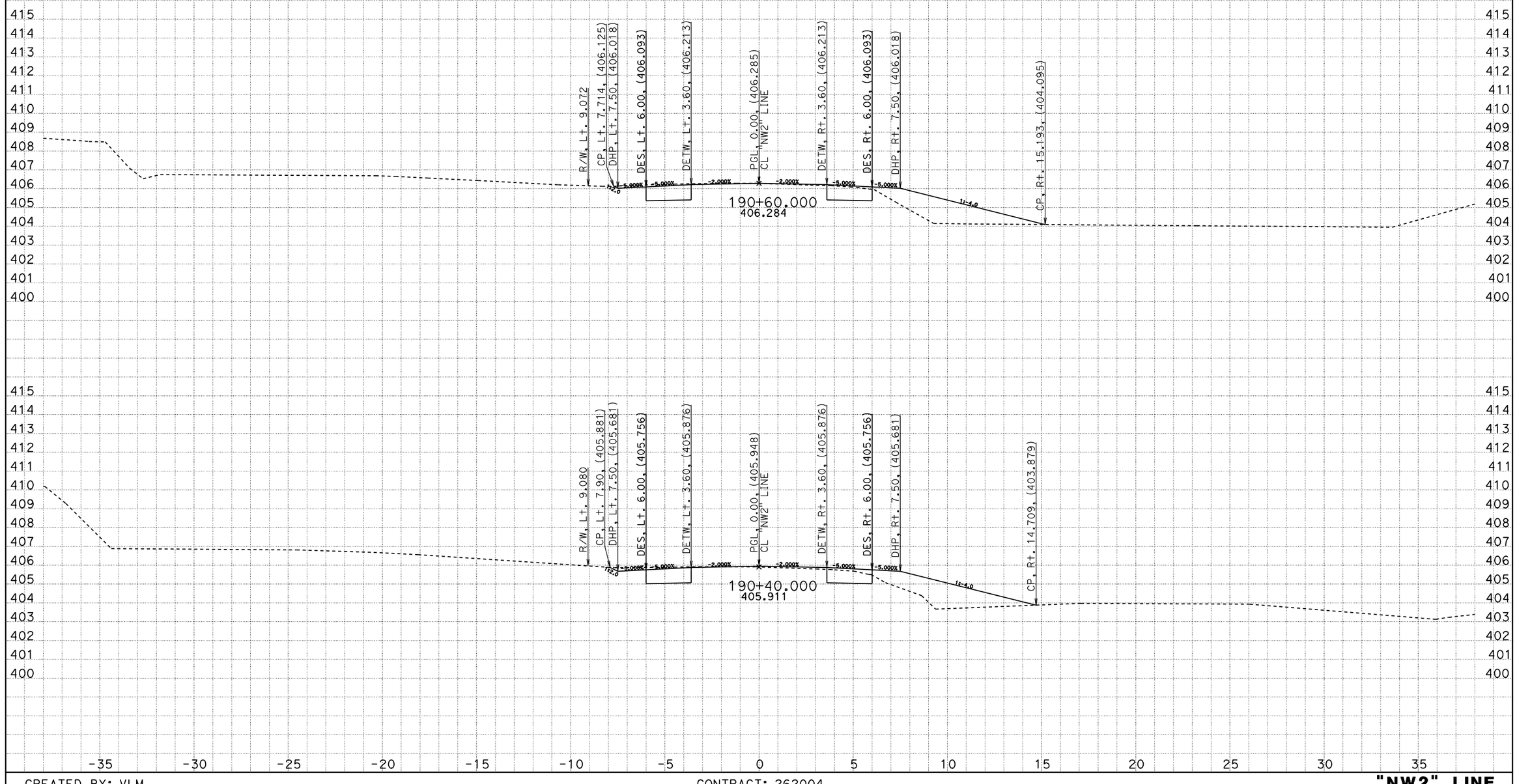

CREATED BY: VLM
DATE: 4/6/2012
KC Project: 0059

CONTRACT: 262004
DIST/CO/RTE/KP: 01/MEN/101/KP R69.4 - KP R78.9
File: C:\proj\willits\"NW2" LINE\phase1\"NW2" LINE_FG_2012.EAR PROJECT ID: Willits Bypass

Scale Ratio: 1:100 Horiz.
1:100 Vert.
All Dimensions are Meters

"NW2" LINE CROSS SECTIONS

FOR EARTHWORK DEVELOPMENT ONLY

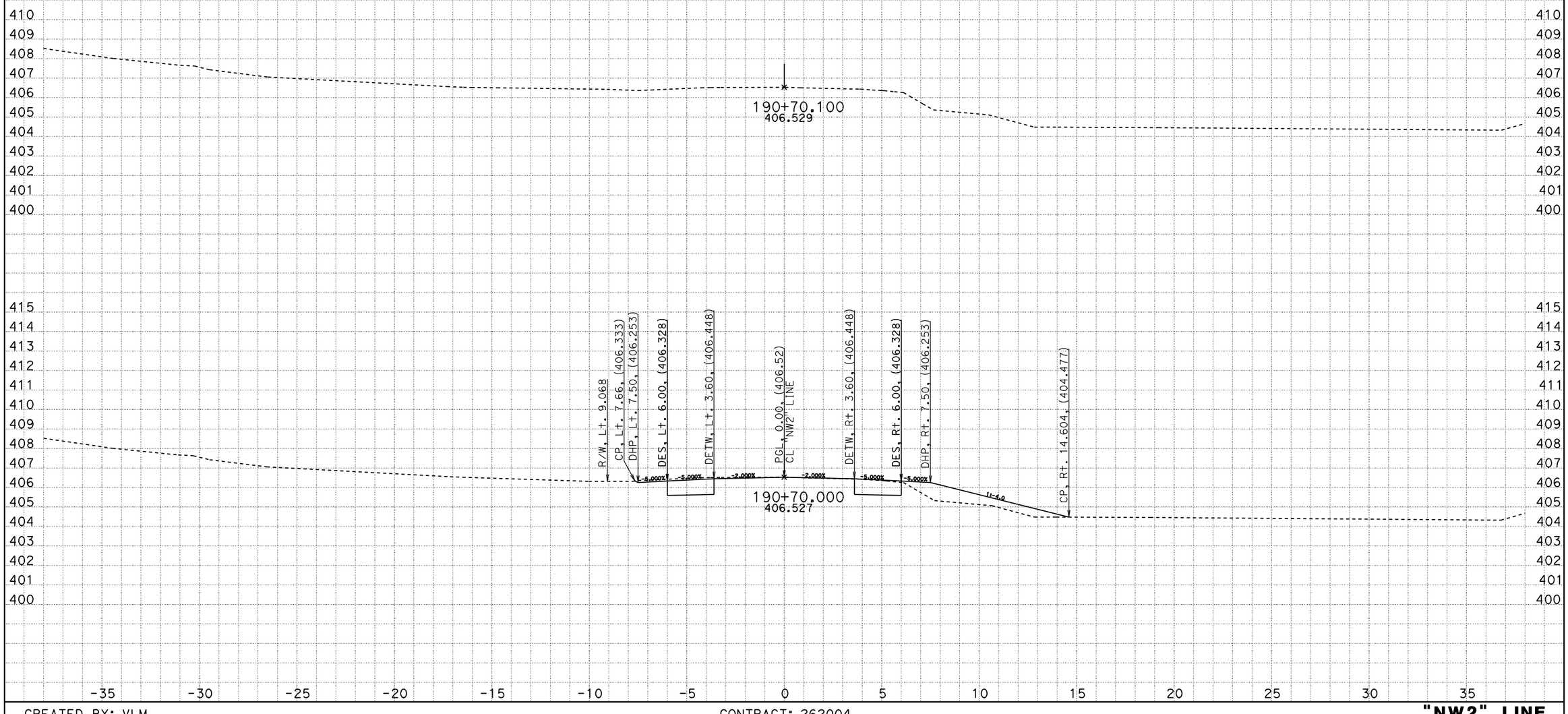

CREATED BY: VLM
DATE: 4/6/2012
KC Project: 0059

CONTRACT: 262004
DIST/CO/RTE/KP: 01/MEN/101/KP R69.4 - KP R78.9
File: C:\proj\willits\"NW2" LINE\phase1\"NW2" LINE_FG_2012.EAR PROJECT ID: Willits Bypass

Scale Ratio: 1:100 Horiz.
1:100 Vert.
All Dimensions are Meters

"NW2" LINE CROSS SECTIONS

FOR EARTHWORK DEVELOPMENT ONLY

ABBREVIATIONS:
DB - DETENTION BASIN

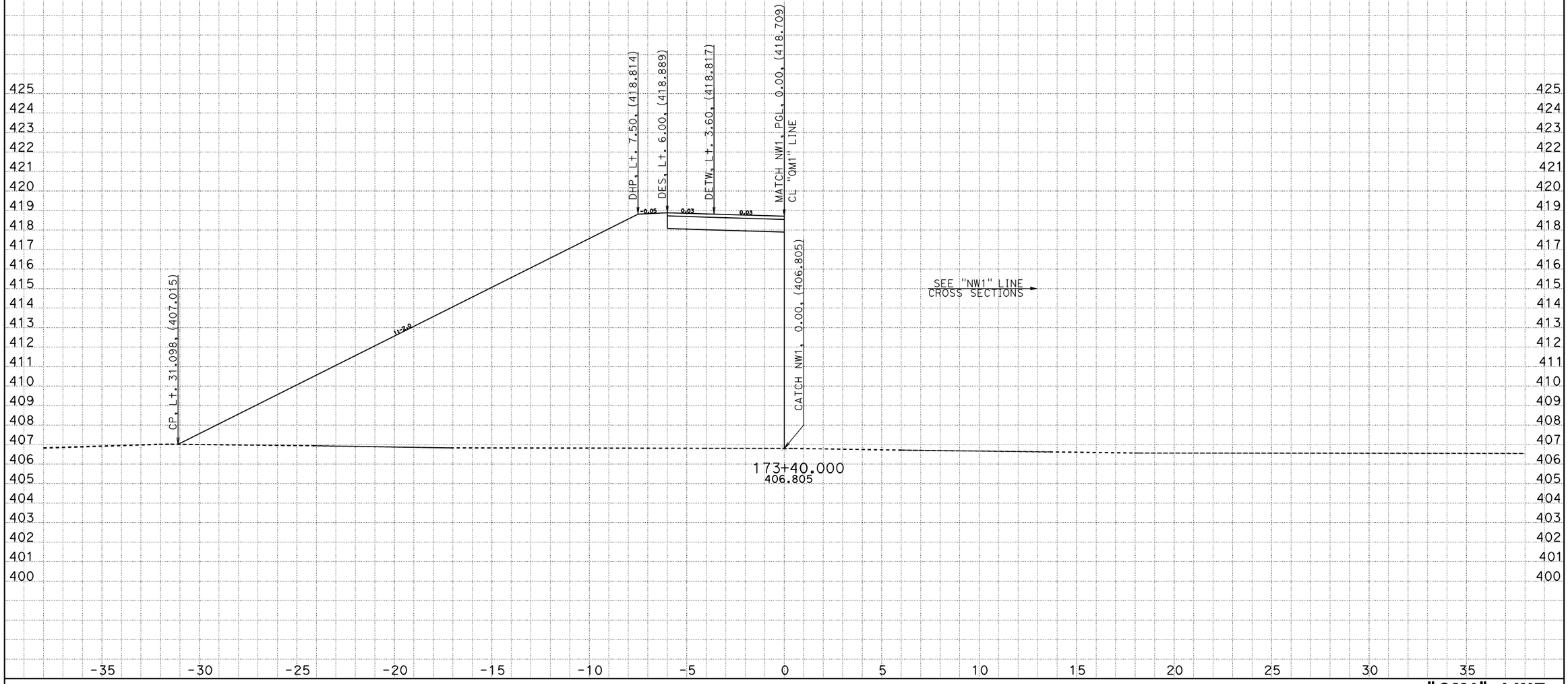

CREATED BY: VLM
DATE: 5/16/2011
KC Project: 0059 File: C:\proj\willits\"QM1" LINE\qm1_5m_2011_fg.ear

CONTRACT: 262004
DIST/CO/RTE/KP: 01/MEN/101/KP R69.4 - KP R78.9
PROJECT ID: Willits Bypass

Scale Ratio: 1:100 Horiz.
1:100 Vert.
All Dimensions are Meters

"QM1" LINE CROSS SECTIONS
SHEET 1 OF 27

FOR EARTHWORK DEVELOPMENT ONLY

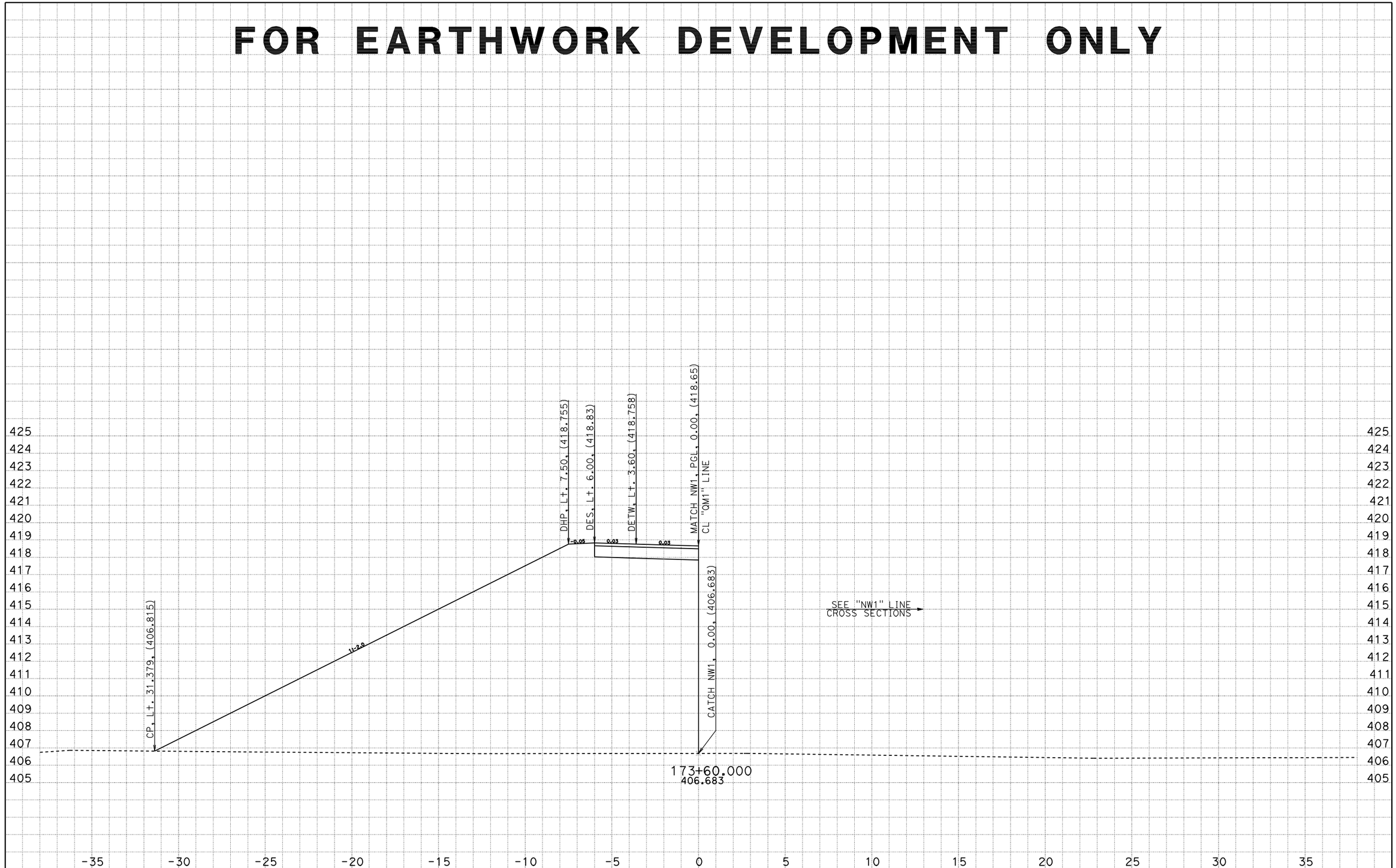

CREATED BY: VLM
DATE: 5/16/2011
KC Project: 0059
File: C:\proj\willits\"QM1" LINE\qm1_5m_2011_fg.ear

CONTRACT: 262004
DIST/CO/RTE/KP: 01/MEN/101/KP R69.4 - KP R78.9
PROJECT ID: Willits Bypass

Scale Ratio: 1:100 Horiz.
1:100 Vert.
All Dimensions are Meters

"QM1" LINE CROSS SECTIONS
SHEET 2 OF 27

FOR EARTHWORK DEVELOPMENT ONLY

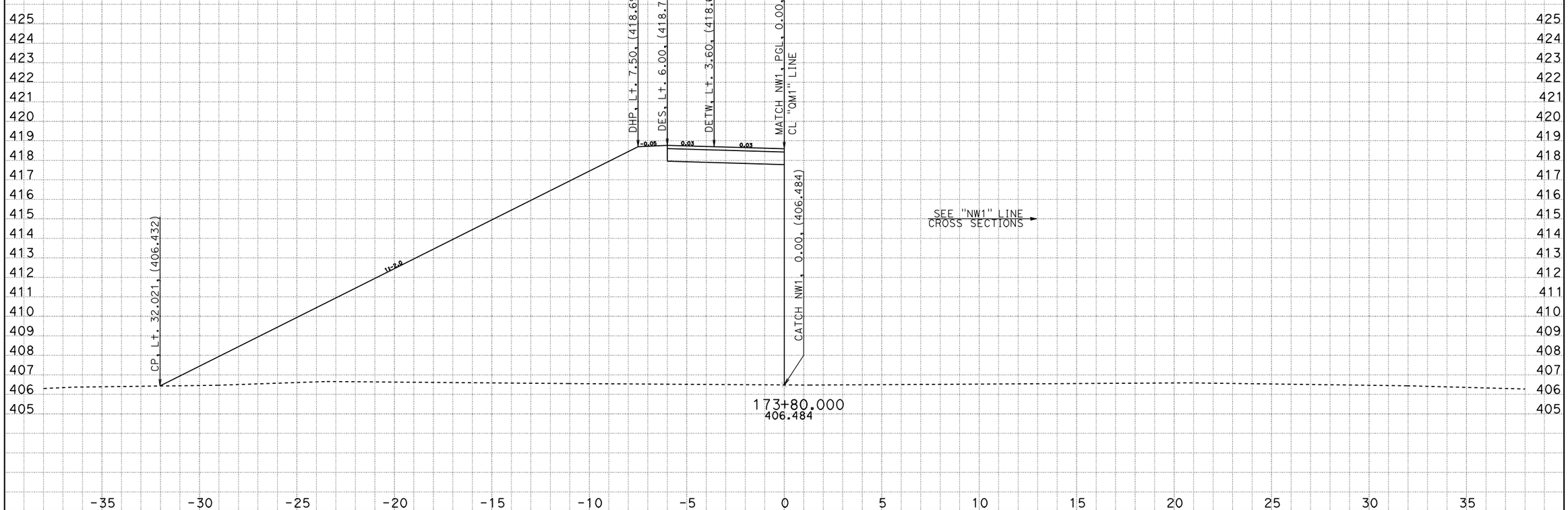

CREATED BY: VLM
DATE: 5/16/2011
KC Project: 0059
File: C:\proj\willits\"QM1" LINE\qm1_5m_2011_fg.ear

CONTRACT: 262004
DIST/CO/RTE/KP: 01/MEN/101/KP R69.4 - KP R78.9
PROJECT ID: Willits Bypass

Scale Ratio: 1:100 Horiz.
1:100 Vert.
All Dimensions are Meters

"QM1" LINE CROSS SECTIONS

FOR EARTHWORK DEVELOPMENT ONLY

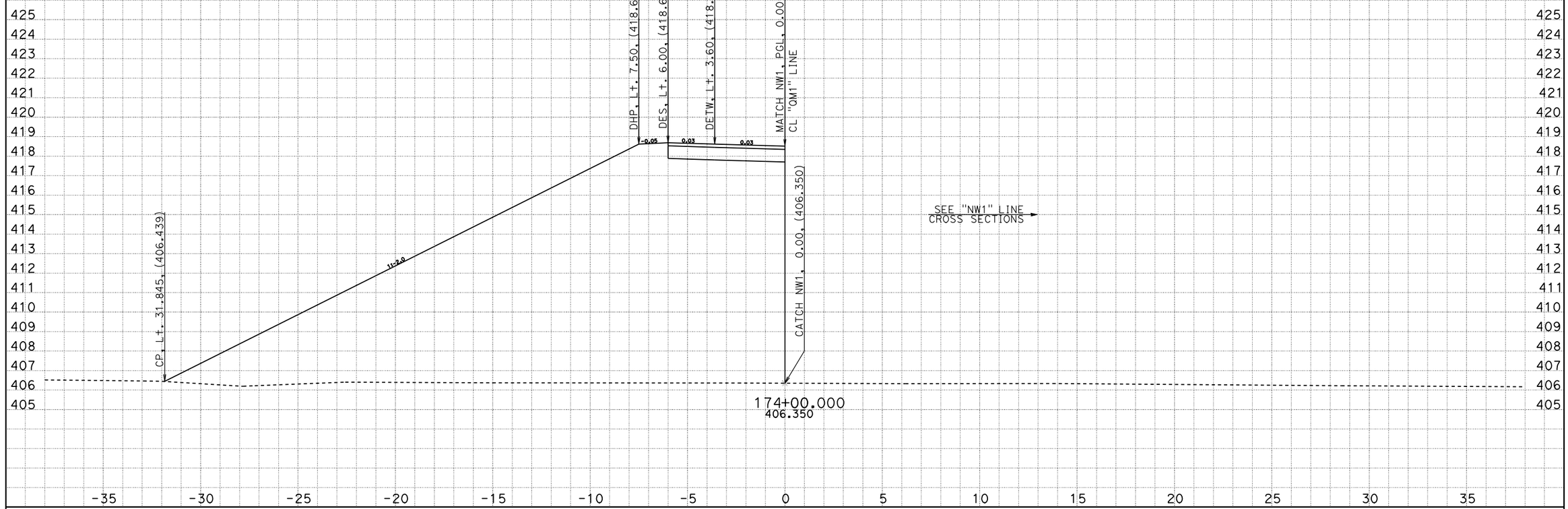

CREATED BY: VLM
DATE: 5/16/2011
KC Project: 0059 File: C:\proj\willits\"QM1" LINE\qm1_5m_2011_fg.ear

CONTRACT: 262004
DIST/CO/RTE/KP: 01/MEN/101/KP R69.4 - KP R78.9
PROJECT ID: Willits Bypass

Scale Ratio: 1:100 Horiz.
1:100 Vert.
All Dimensions are Meters

"QM1" LINE CROSS SECTIONS

FOR EARTHWORK DEVELOPMENT ONLY

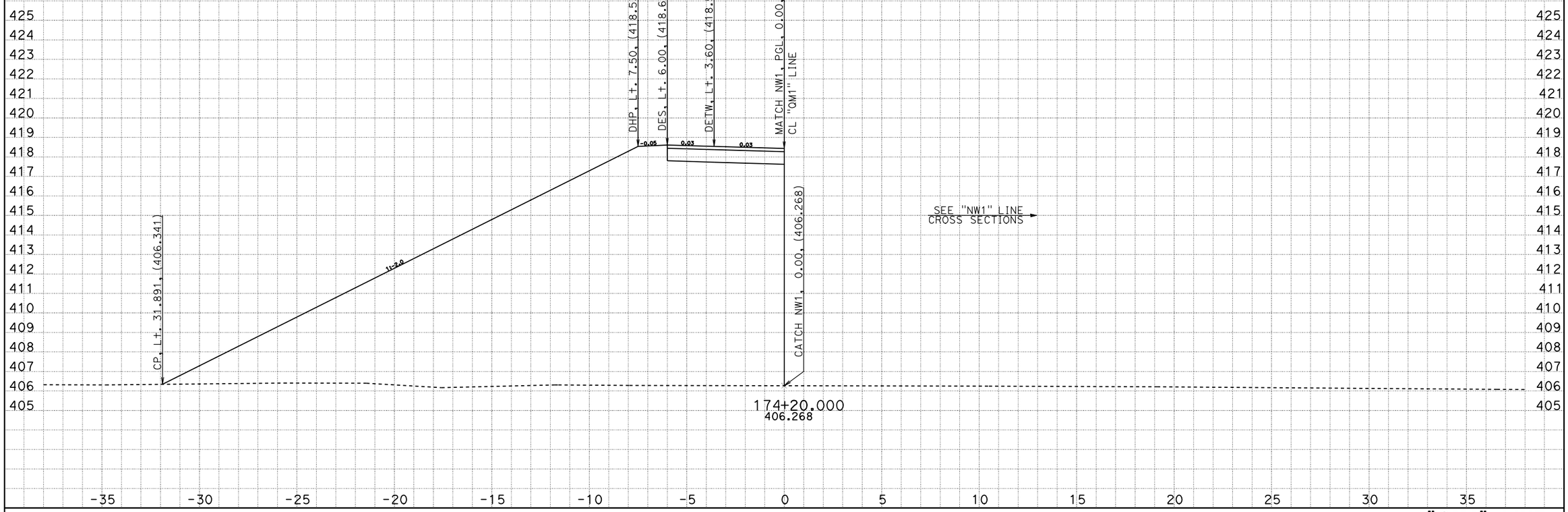

CREATED BY: VLM
DATE: 5/16/2011
KC Project: 0059

CONTRACT: 262004
DIST/CO/RTE/KP: 01/MEN/101/KP R69.4 - KP R78.9
File: C:\proj\willits\"QM1" LINE\qm1_5m_2011_fg.ear
PROJECT ID: Willits Bypass

Scale Ratio: 1:100 Horiz.
1:100 Vert.
All Dimensions are Meters

"QM1" LINE CROSS SECTIONS

FOR EARTHWORK DEVELOPMENT ONLY

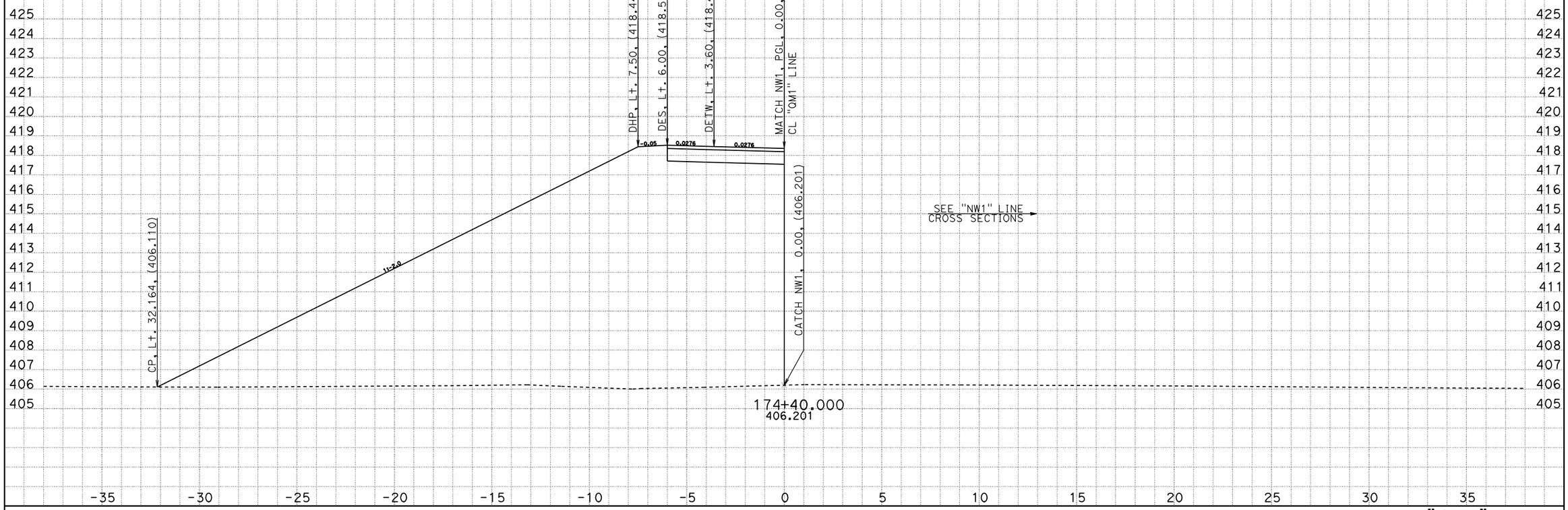

CREATED BY: VLM
DATE: 5/16/2011
KC Project: 0059
File: C:\proj\willits\"QM1" LINE\qm1_5m_2011_fg.ear

CONTRACT: 262004
DIST/CO/RTE/KP: 01/MEN/101/KP R69.4 - KP R78.9
PROJECT ID: Willits Bypass

Scale Ratio: 1:100 Horiz.
1:100 Vert.
All Dimensions are Meters

"QM1" LINE CROSS SECTIONS

FOR EARTHWORK DEVELOPMENT ONLY

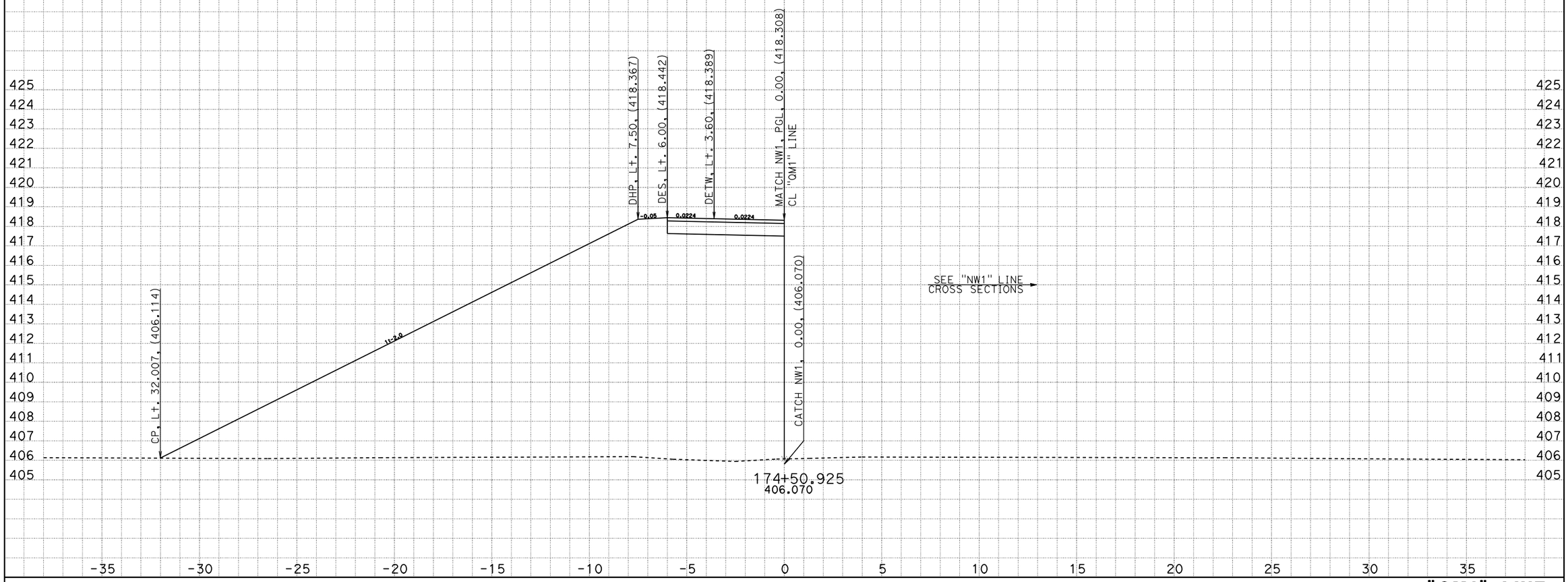

CREATED BY: VLM
DATE: 5/16/2011
KC Project: 0059

CONTRACT: 262004
DIST/CO/RTE/KP: 01/MEN/101/KP R69.4 - KP R78.9
File: C:\proj\willits\"QM1" LINE\qm1_5m_2011_fg.ear
PROJECT ID: Willits Bypass

Scale Ratio: 1:100 Horiz.
1:100 Vert.
All Dimensions are Meters

"QM1" LINE CROSS SECTIONS

FOR EARTHWORK DEVELOPMENT ONLY

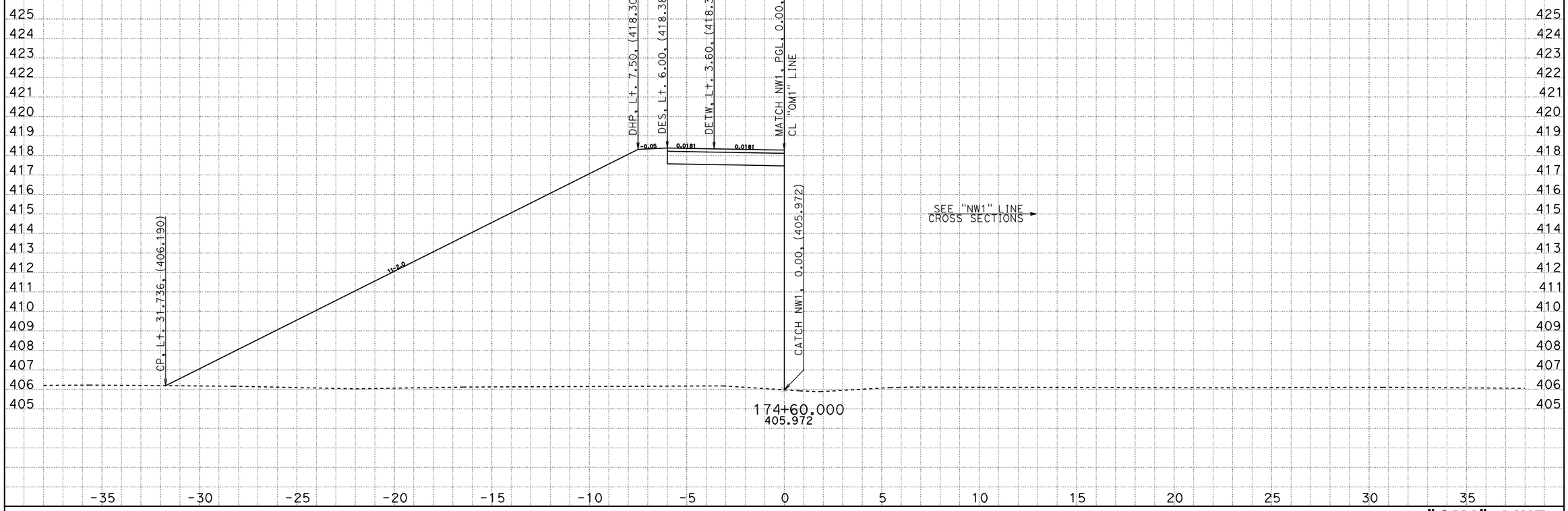

CREATED BY: VLM
DATE: 5/16/2011
KC Project: 0059

CONTRACT: 262004
DIST/CO/RTE/KP: 01/MEN/101/KP R69.4 - KP R78.9
File: C:\proj\willits\"QM1" LINE\qm1_5m_2011_fg.ear
PROJECT ID: Willits Bypass

Scale Ratio: 1:100 Horiz.
1:100 Vert.
All Dimensions are Meters

"QM1" LINE CROSS SECTIONS

FOR EARTHWORK DEVELOPMENT ONLY

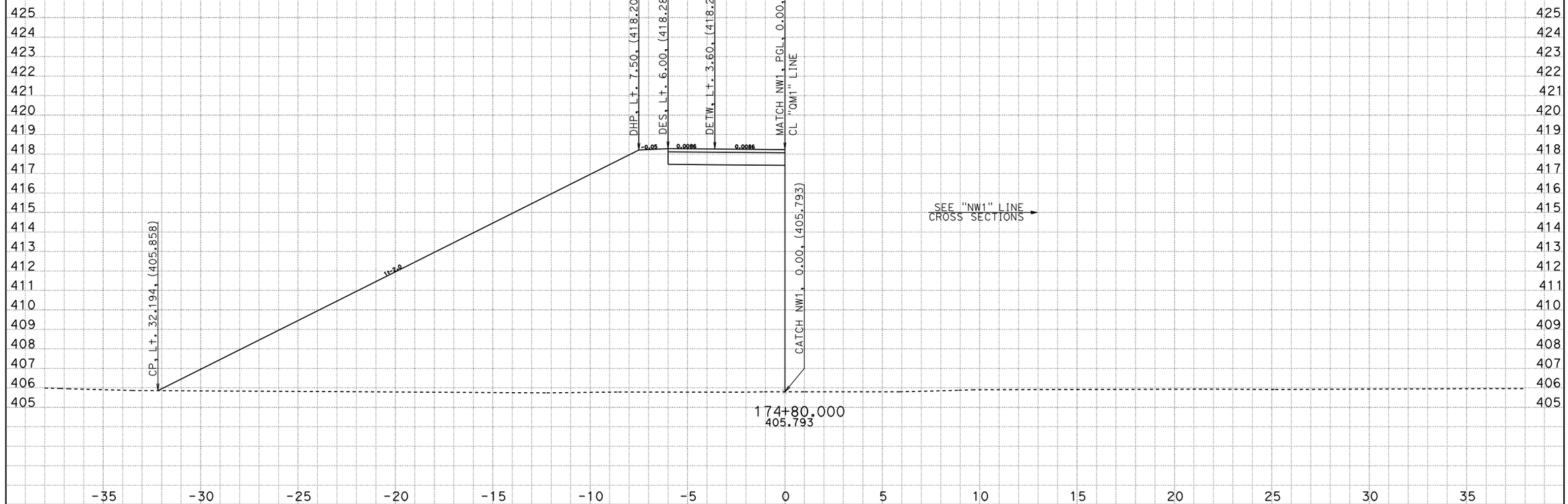

CREATED BY: VLM
DATE: 5/16/2011
KC Project: 0059

CONTRACT: 262004
DIST/CO/RTE/KP: 01/MEN/101/KP R69.4 - KP R78.9
File: C:\proj\willits\"QM1" LINE\qm1_5m_2011_fg.ear
PROJECT ID: Willits Bypass

Scale Ratio: 1:100 Horiz.
1:100 Vert.
All Dimensions are Meters

"QM1" LINE CROSS SECTIONS

FOR EARTHWORK DEVELOPMENT ONLY

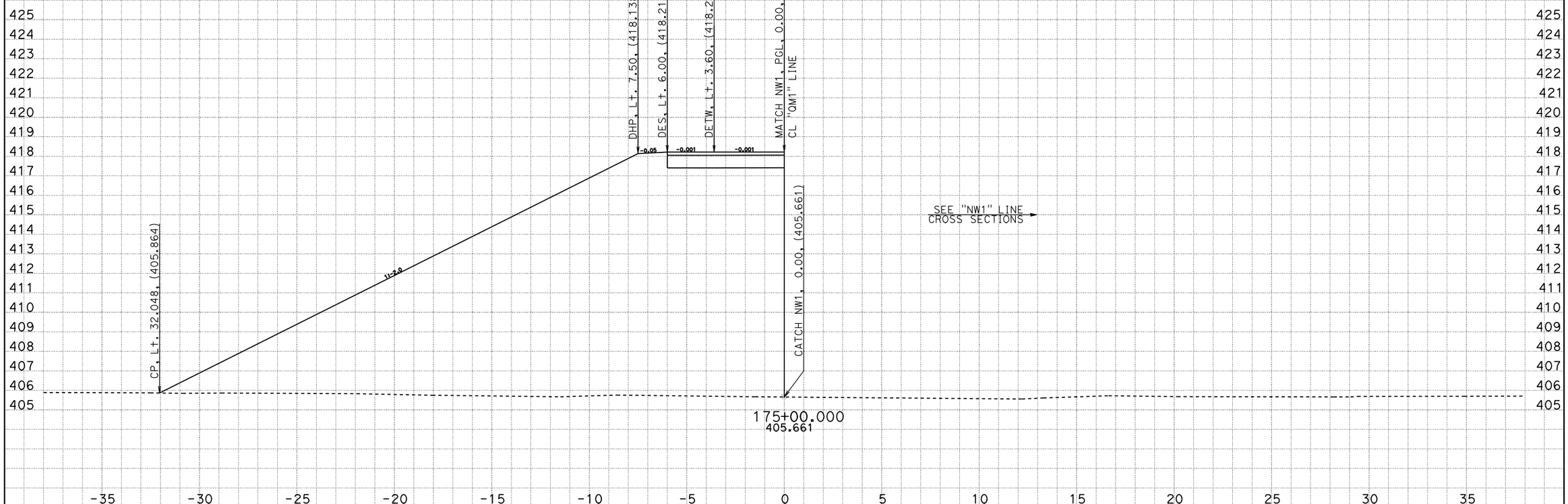

CREATED BY: VLM
DATE: 5/16/2011
KC Project: 0059
File: C:\proj\willits\"QM1" LINE\qm1_5m_2011_fg.ear

CONTRACT: 262004
DIST/CO/RTE/KP: 01/MEN/101/KP R69.4 - KP R78.9
PROJECT ID: Willits Bypass

Scale Ratio: 1:100 Horiz.
1:100 Vert.
All Dimensions are Meters

"QM1" LINE CROSS SECTIONS

FOR EARTHWORK DEVELOPMENT ONLY

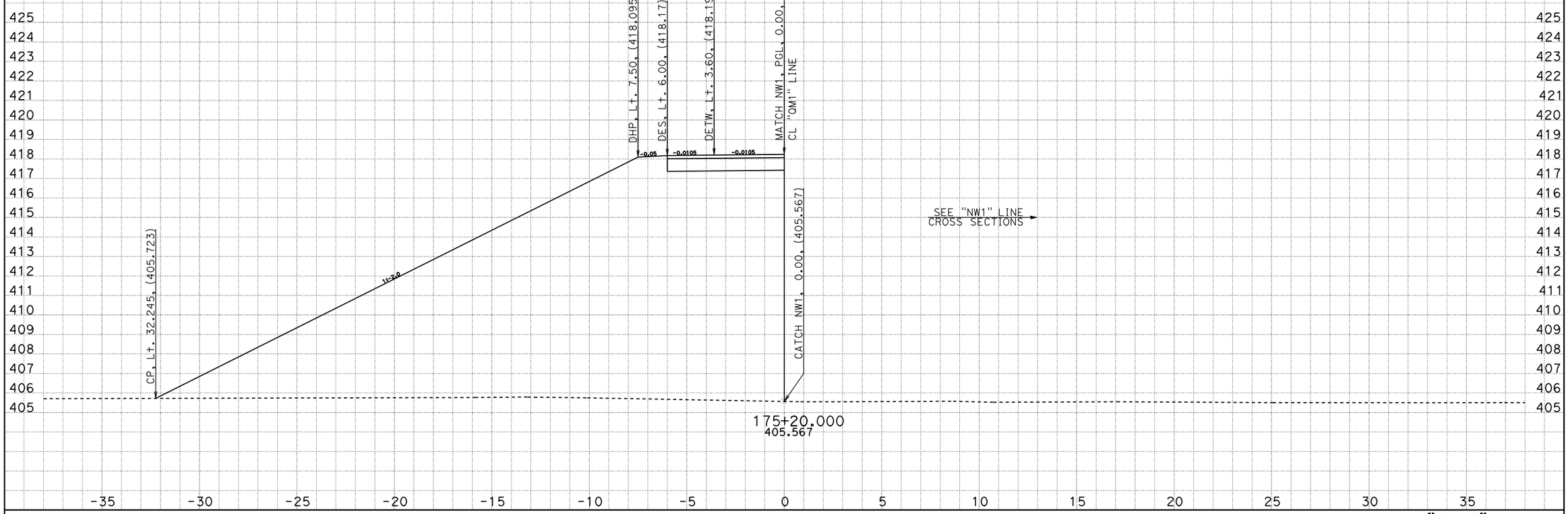

CREATED BY: VLM
DATE: 5/16/2011
KC Project: 0059

File: C:\proj\willits\"QM1" LINE\qm1_5m_2011_fg.ear

CONTRACT: 262004
DIST/CO/RTE/KP: 01/MEN/101/KP R69.4 - KP R78.9
PROJECT ID: Willits Bypass

Scale Ratio: 1:100 Horiz.
1:100 Vert.

All Dimensions are Meters

"QM1" LINE CROSS SECTIONS

SHEET 11 OF 27

FOR EARTHWORK DEVELOPMENT ONLY

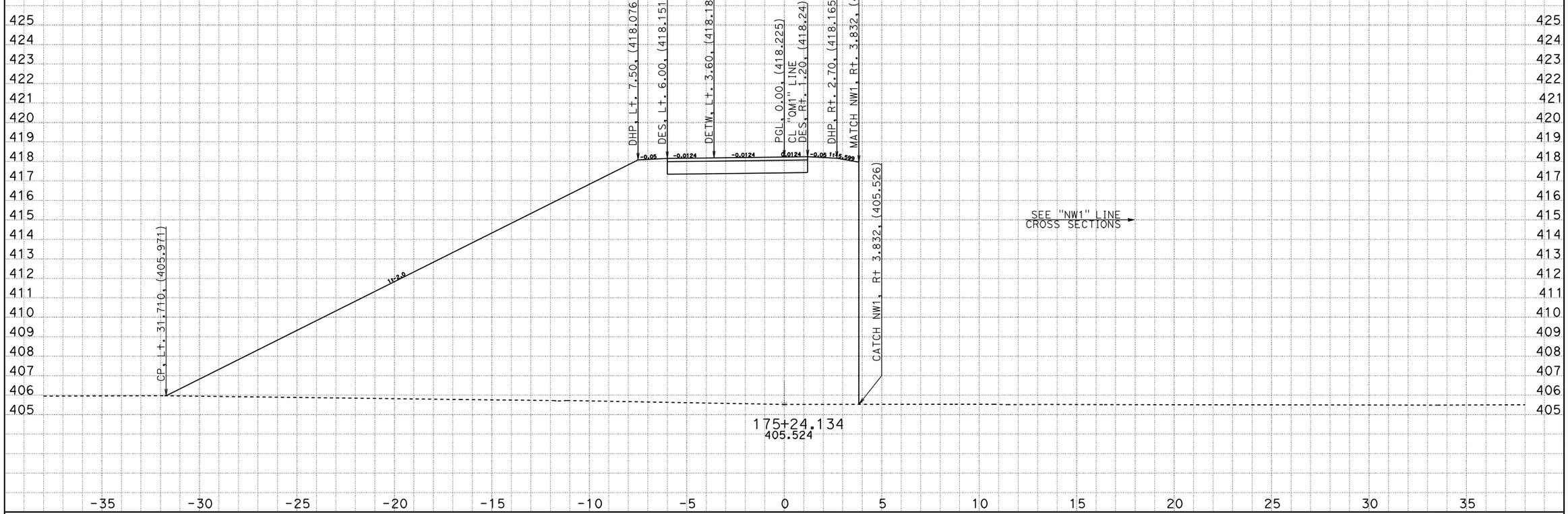

CREATED BY: VLM
DATE: 5/16/2011
KC Project: 0059 File: C:\proj\willits\"QM1" LINE\qm1_5m_2011_fg.ear

CONTRACT: 262004
DIST/CO/RTE/KP: 01/MEN/101/KP R69.4 - KP R78.9
PROJECT ID: Willits Bypass

Scale Ratio: 1:100 Horiz.
1:100 Vert.
All Dimensions are Meters

"QM1" LINE CROSS SECTIONS
SHEET 12 OF 27

FOR EARTHWORK DEVELOPMENT ONLY

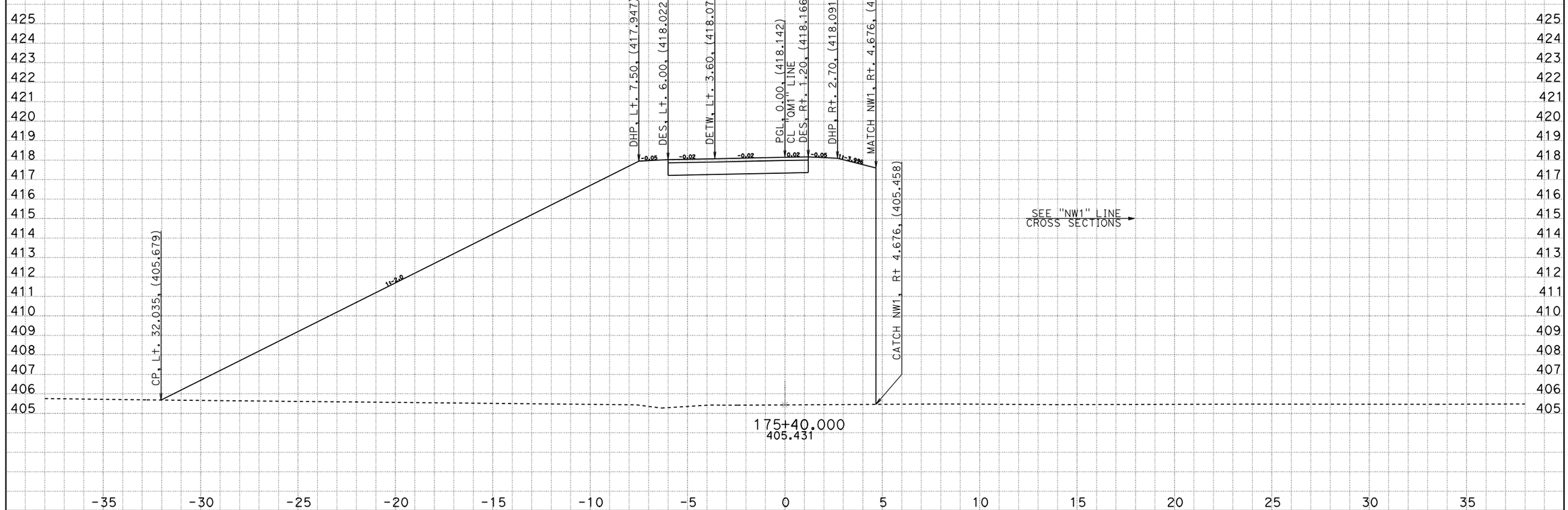

CREATED BY: VLM
DATE: 5/16/2011
KC Project: 0059
File: C:\proj\willits\"QM1" LINE\qm1_5m_2011_fg.ear

CONTRACT: 262004
DIST/CO/RTE/KP: 01/MEN/101/KP R69.4 - KP R78.9
PROJECT ID: Willits Bypass

Scale Ratio: 1:100 Horiz.
1:100 Vert.
All Dimensions are Meters

"QM1" LINE CROSS SECTIONS

FOR EARTHWORK DEVELOPMENT ONLY

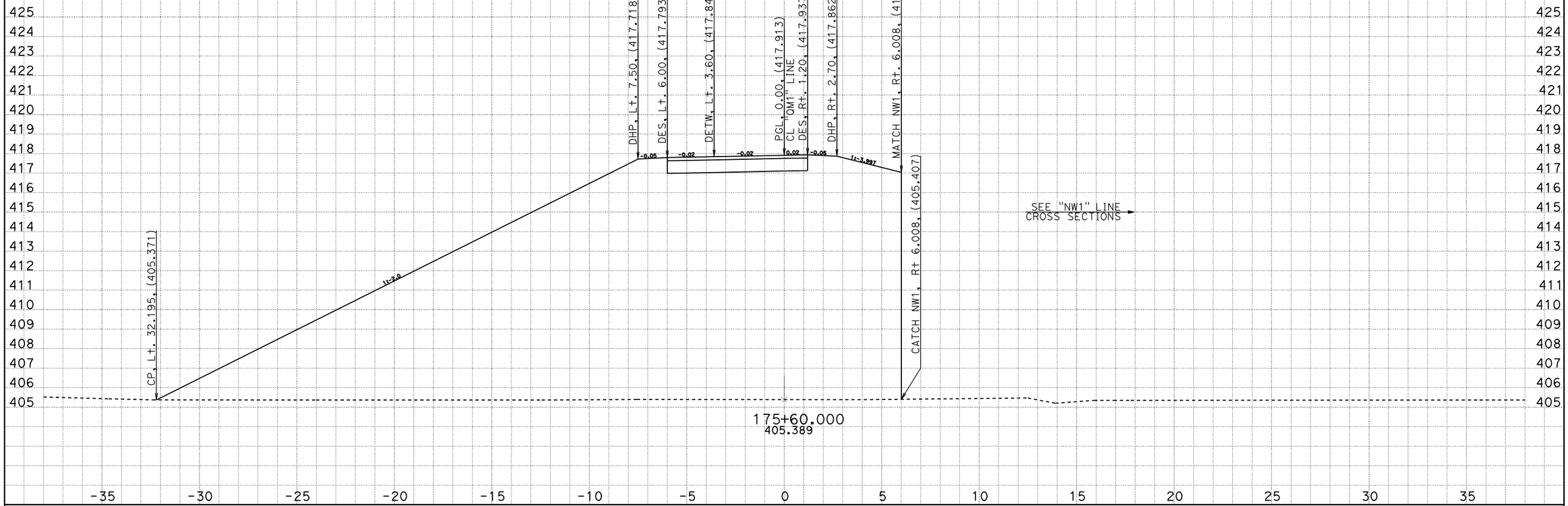

CREATED BY: VLM
DATE: 5/16/2011
KC Project: 0059

CONTRACT: 262004
DIST/CO/RTE/KP: 01/MEN/101/KP R69.4 - KP R78.9
File: C:\proj\willits\"QM1" LINE\qm1_5m_2011_fg.ear
PROJECT ID: Willits Bypass

Scale Ratio: 1:100 Horiz.
1:100 Vert.
All Dimensions are Meters

"QM1" LINE CROSS SECTIONS

FOR EARTHWORK DEVELOPMENT ONLY

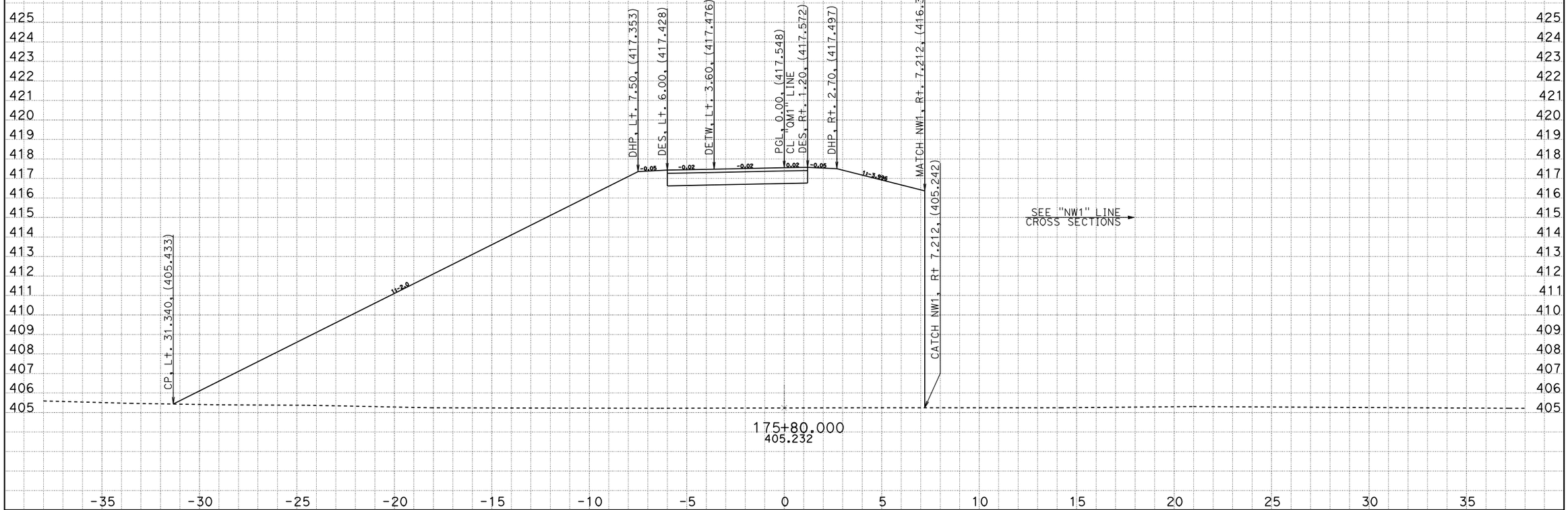

CREATED BY: VLM
DATE: 5/16/2011
KC Project: 0059

CONTRACT: 262004
DIST/CO/RTE/KP: 01/MEN/101/KP R69.4 - KP R78.9
File: C:\proj\willits\"QM1" LINE\qm1_5m_2011_fg.ear
PROJECT ID: Willits Bypass

Scale Ratio: 1:100 Horiz.
1:100 Vert.
All Dimensions are Meters

"QM1" LINE CROSS SECTIONS

FOR EARTHWORK DEVELOPMENT ONLY

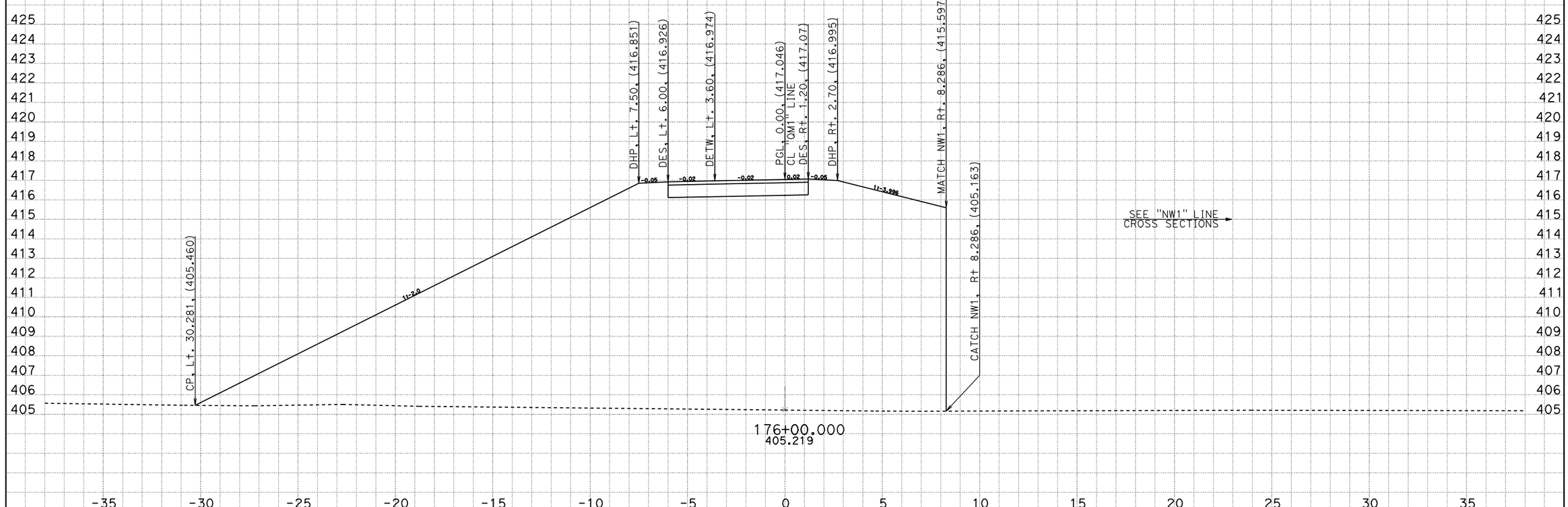

CREATED BY: VLM
DATE: 5/16/2011
KC Project: 0059

File: C:\proj\willits\"QM1" LINE\qm1_5m_2011_fg.ear

CONTRACT: 262004
DIST/CO/RTE/KP: 01/MEN/101/KP R69.4 - KP R78.9
PROJECT ID: Willits Bypass

Scale Ratio: 1:100 Horiz.
1:100 Vert.

All Dimensions are Meters

"QM1" LINE CROSS SECTIONS

SHEET 16 OF 27

FOR EARTHWORK DEVELOPMENT ONLY

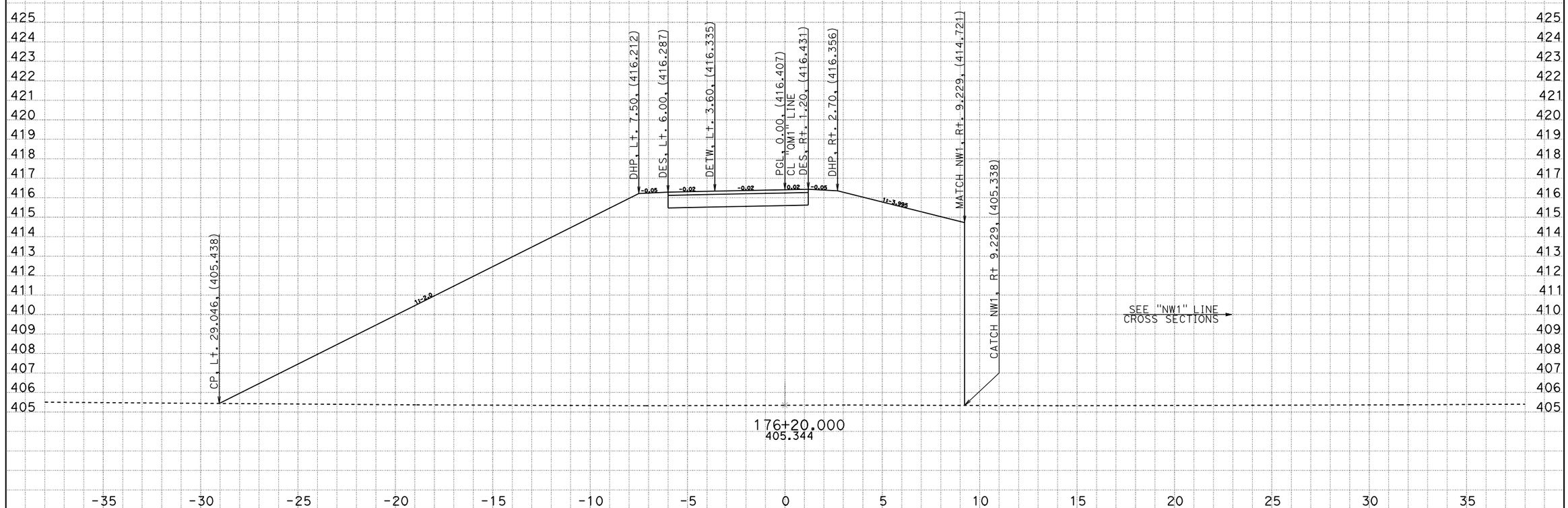

CREATED BY: VLM
DATE: 5/16/2011
KC Project: 0059
File: C:\proj\willits\"QM1" LINE\qm1_5m_2011_fg.ear

CONTRACT: 262004
DIST/CO/RTE/KP: 01/MEN/101/KP R69.4 - KP R78.9
PROJECT ID: Willits Bypass

Scale Ratio: 1:100 Horiz.
1:100 Vert.
All Dimensions are Meters

"QM1" LINE CROSS SECTIONS

FOR EARTHWORK DEVELOPMENT ONLY

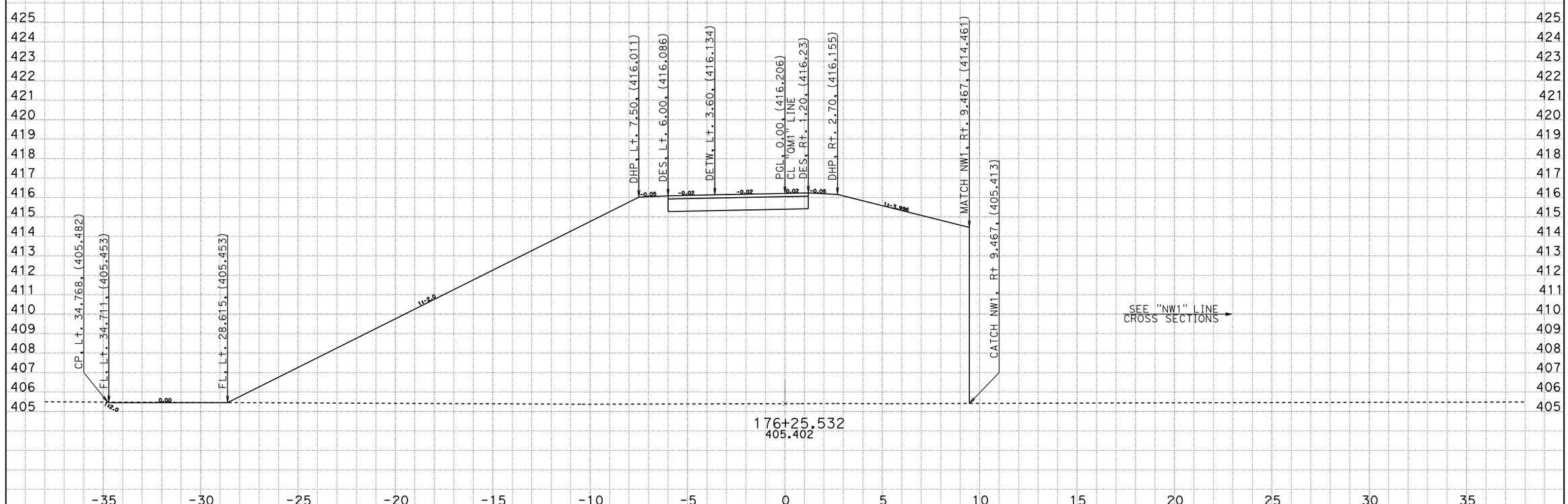

CREATED BY: VLM
DATE: 5/16/2011
KC Project: 0059

CONTRACT: 262004
DIST/CO/RTE/KP: 01/MEN/101/KP R69.4 - KP R78.9
File: C:\proj\willits\"QM1" LINE\qm1_5m_2011_fg.ear
PROJECT ID: Willits Bypass

Scale Ratio: 1:100 Horiz.
1:100 Vert.
All Dimensions are Meters

"QM1" LINE CROSS SECTIONS

FOR EARTHWORK DEVELOPMENT ONLY

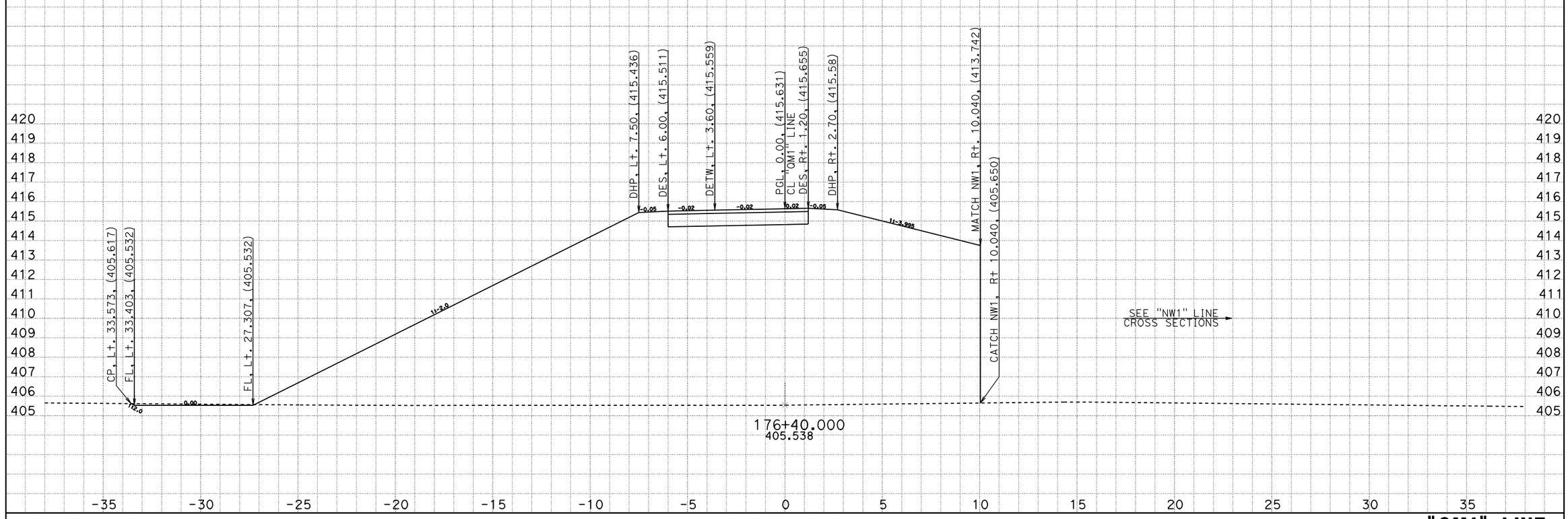

CREATED BY: VLM
DATE: 5/16/2011
KC Project: 0059
File: C:\proj\willits\"QM1" LINE\qm1_5m_2011_fg.ear

CONTRACT: 262004
DIST/CO/RTE/KP: 01/MEN/101/KP R69.4 - KP R78.9
PROJECT ID: Willits Bypass

Scale Ratio: 1:100 Horiz.
1:100 Vert.
All Dimensions are Meters

"QM1" LINE CROSS SECTIONS

FOR EARTHWORK DEVELOPMENT ONLY

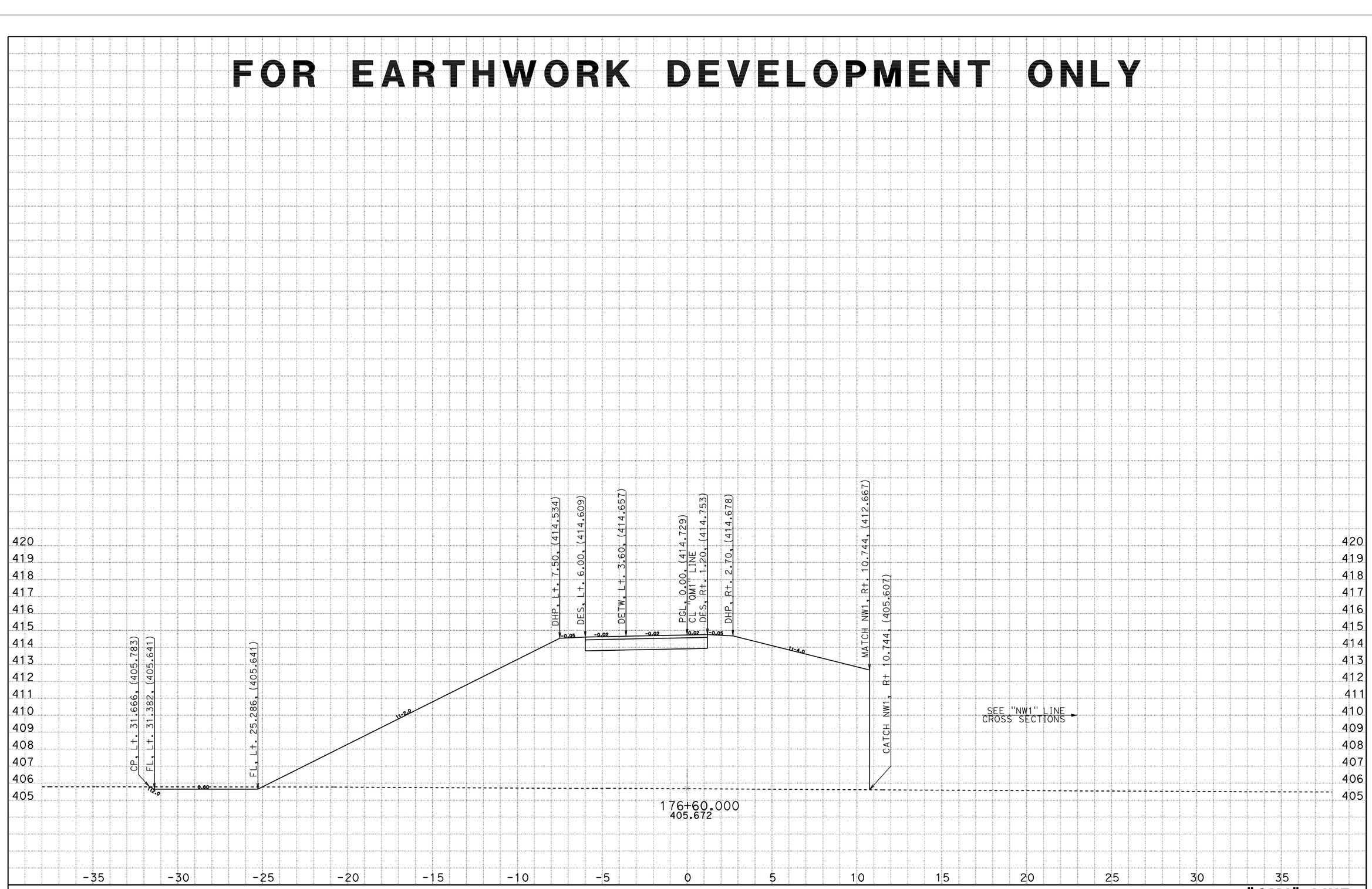

CREATED BY: VLM
DATE: 5/16/2011
KC Project: 0059
File: C:\proj\willits\"QM1" LINE\qm1_5m_2011_fg.ear

CONTRACT: 262004
DIST/CO/RTE/KP: 01/MEN/101/KP R69.4 - KP R78.9
PROJECT ID: Willits Bypass

Scale Ratio: 1:100 Horiz.
1:100 Vert.
All Dimensions are Meters

"QM1" LINE CROSS SECTIONS

FOR EARTHWORK DEVELOPMENT ONLY

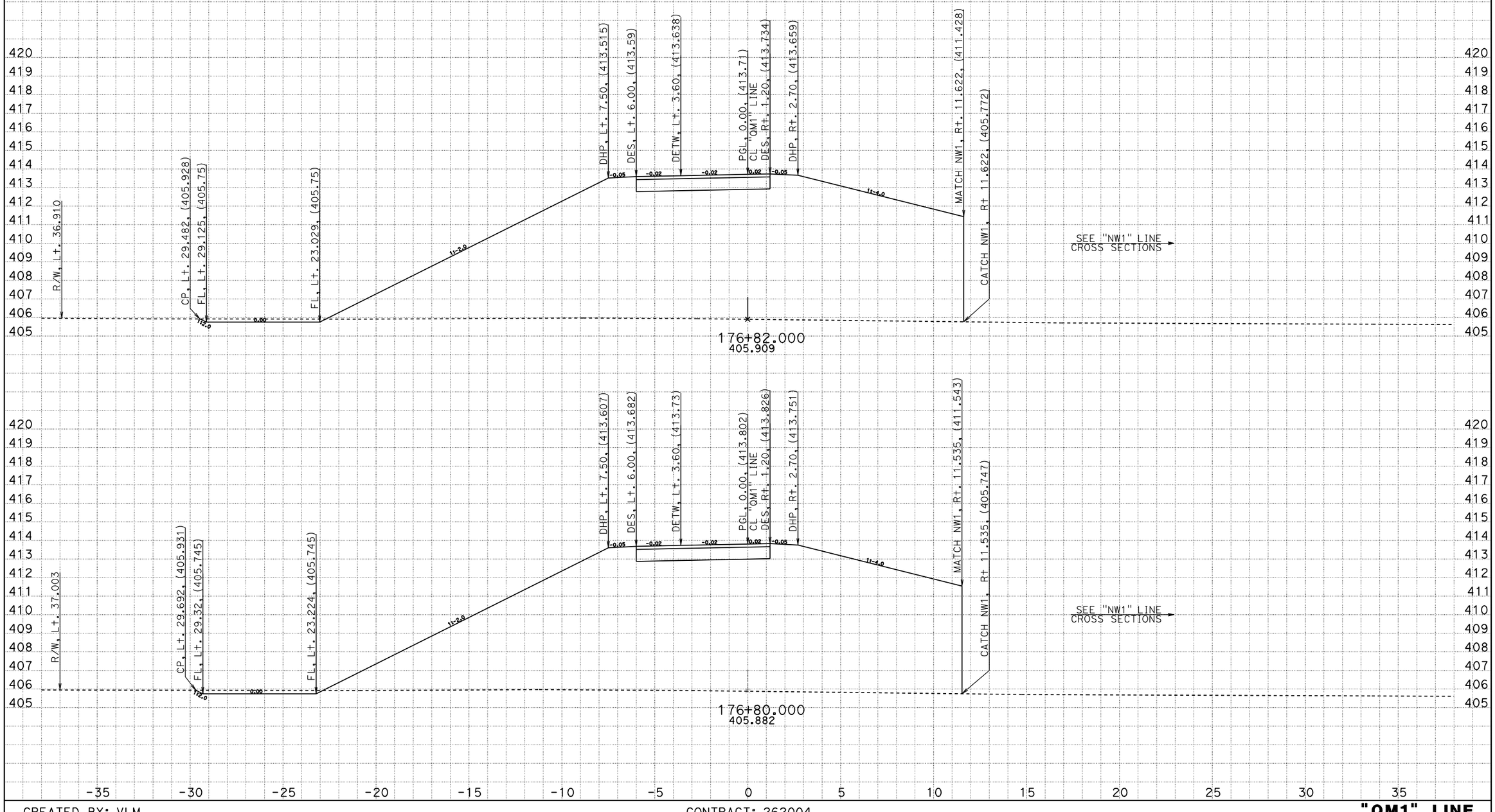

CREATED BY: VLM
DATE: 5/16/2011
KC Project: 0059
File: C:\proj\willits\"QM1" LINE\qm1_5m_2011_fg.ear

CONTRACT: 262004
DIST/CO/RTE/KP: 01/MEN/101/KP R69.4 - KP R78.9
PROJECT ID: Willits Bypass

Scale Ratio: 1:100 Horiz.
1:100 Vert.
All Dimensions are Meters

"QM1" LINE CROSS SECTIONS

SHEET 22 OF 27

FOR EARTHWORK DEVELOPMENT ONLY

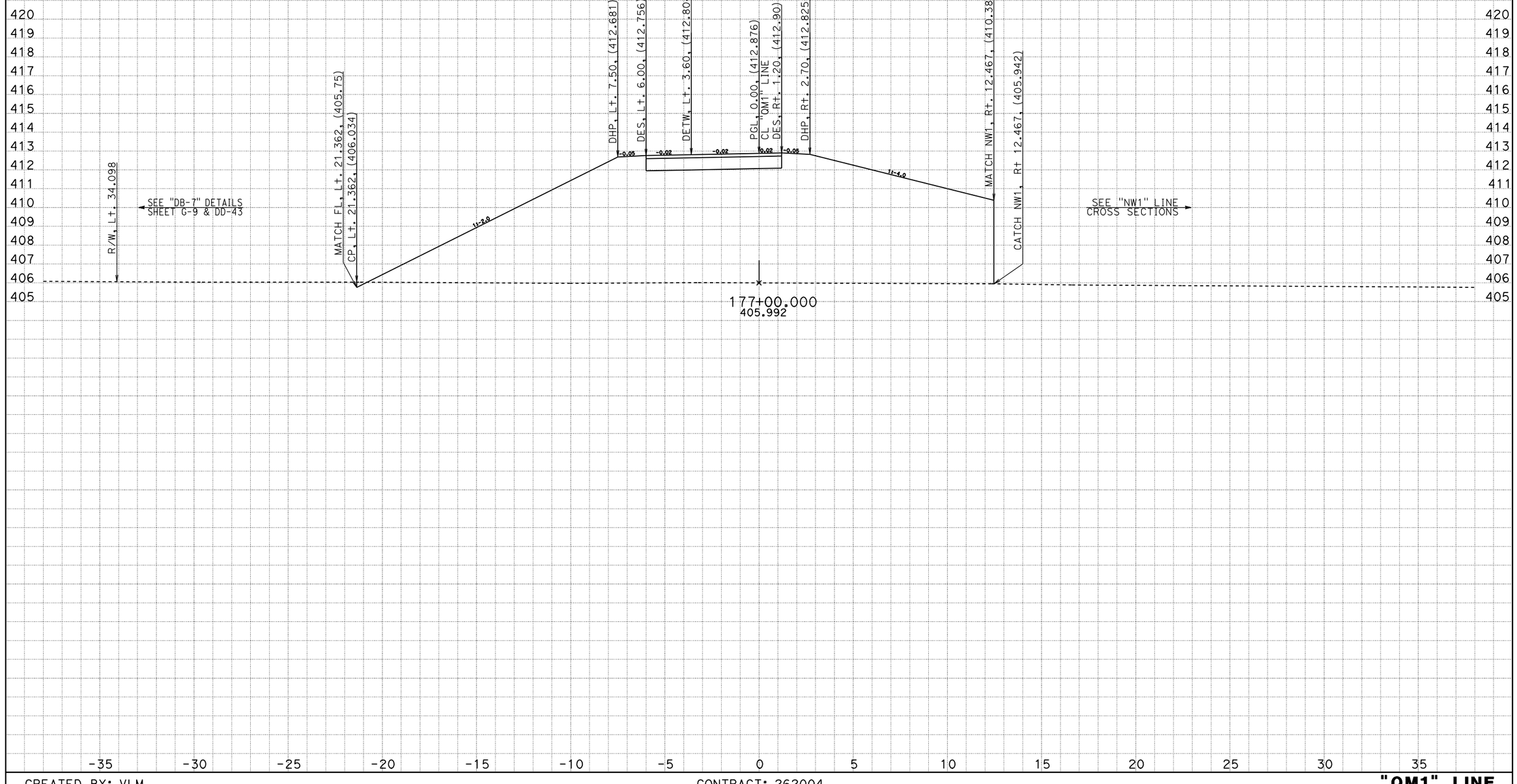

CREATED BY: VLM
DATE: 5/16/2011
KC Project: 0059
File: C:\proj\willits\"QM1" LINE\qm1_5m_2011_fg.ear

CONTRACT: 262004
DIST/CO/RTE/KP: 01/MEN/101/KP R69.4 - KP R78.9
PROJECT ID: Willits Bypass

Scale Ratio: 1:100 Horiz.
1:100 Vert.
All Dimensions are Meters

"QM1" LINE CROSS SECTIONS

FOR EARTHWORK DEVELOPMENT ONLY

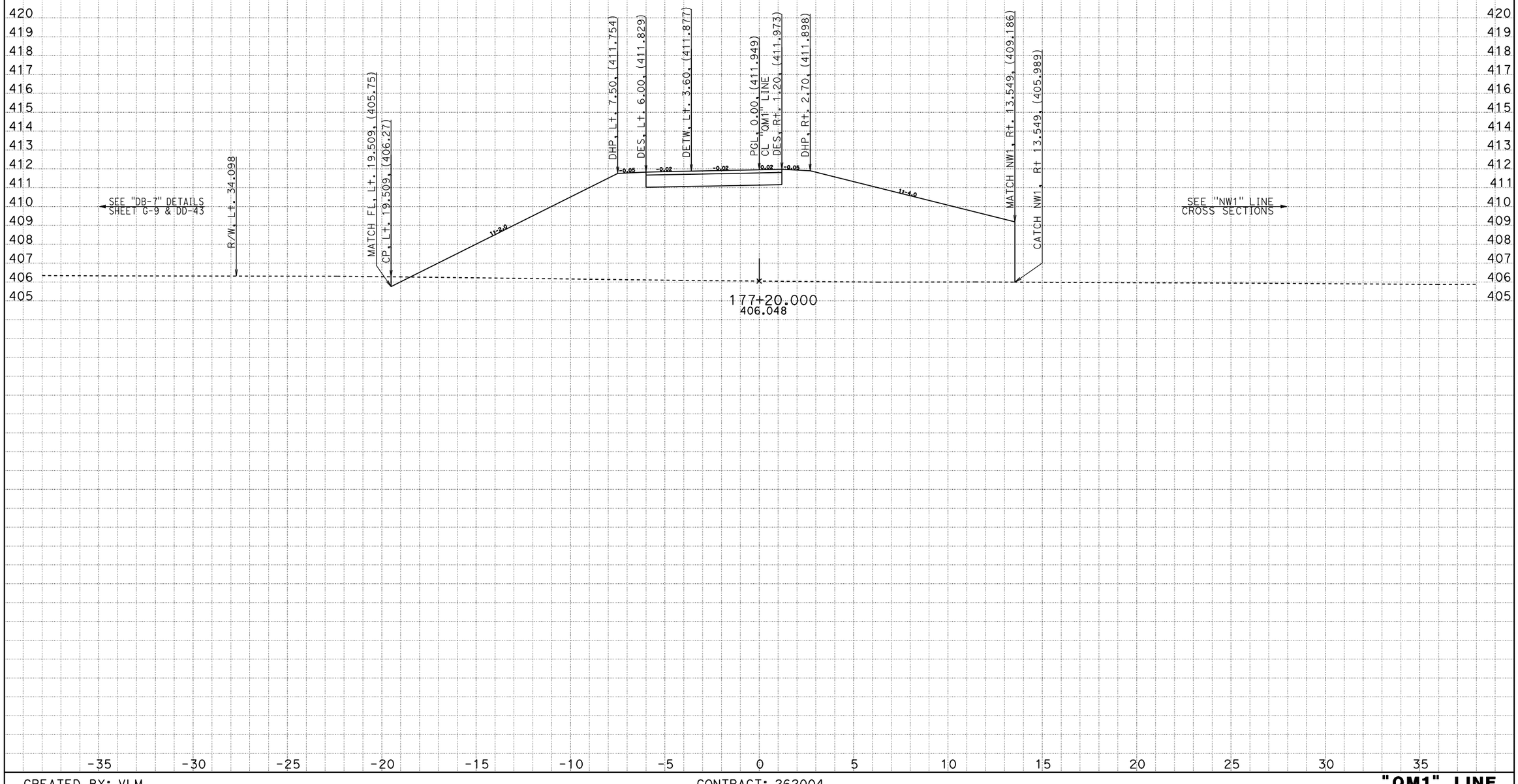

CREATED BY: VLM
DATE: 5/16/2011
KC Project: 0059 File: C:\proj\willits\"QM1" LINE\qm1_5m_2011_fg.ear

CONTRACT: 262004
DIST/CO/RTE/KP: 01/MEN/101/KP R69.4 - KP R78.9
PROJECT ID: Willits Bypass

Scale Ratio: 1:100 Horiz.
1:100 Vert.
All Dimensions are Meters

"QM1" LINE CROSS SECTIONS

FOR EARTHWORK DEVELOPMENT ONLY

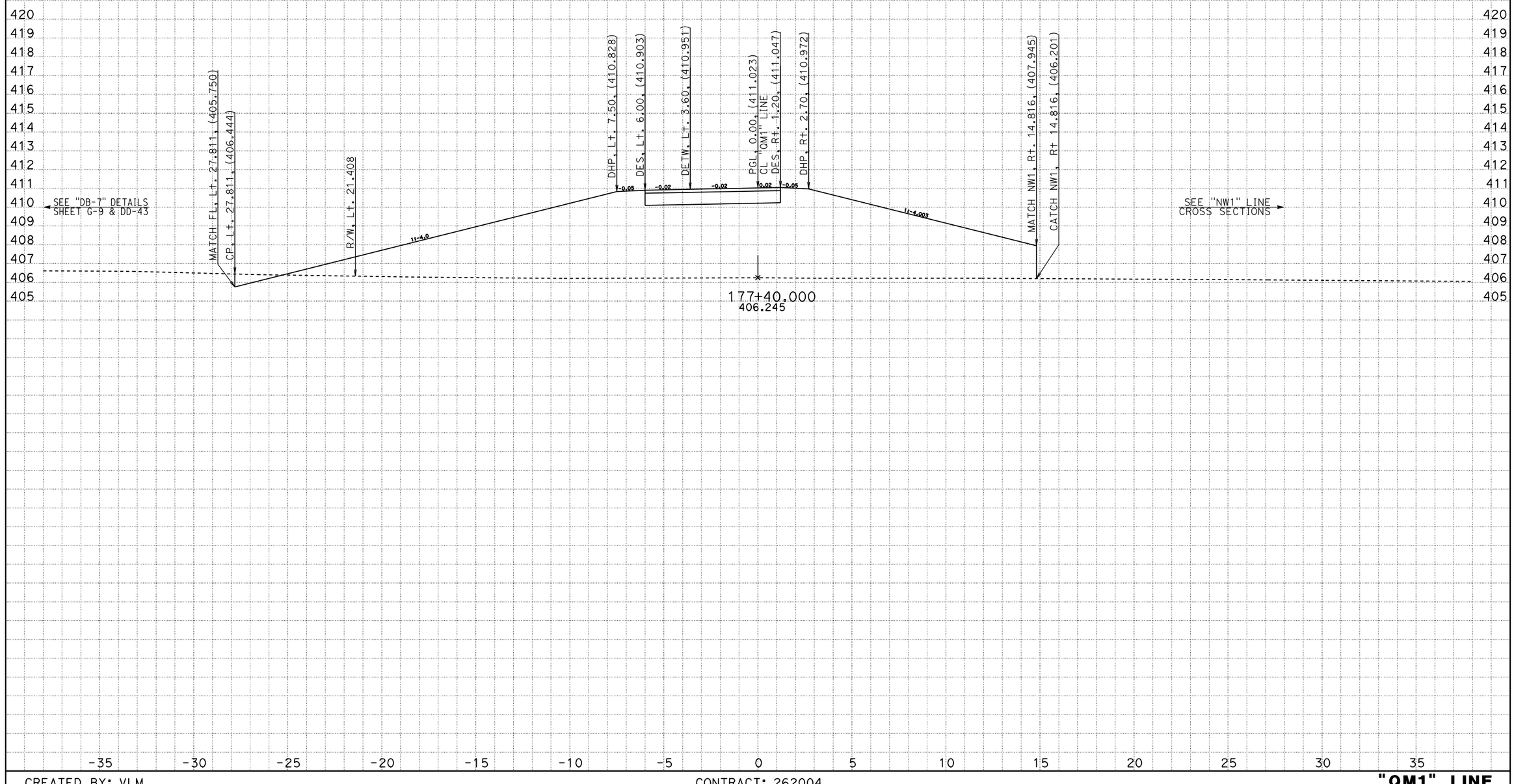

CREATED BY: VLM
DATE: 5/16/2011
KC Project: 0059
File: C:\proj\willits\"QM1" LINE\qm1_5m_2011_fg.ear

CONTRACT: 262004
DIST/CO/RTE/KP: 01/MEN/101/KP R69.4 - KP R78.9
PROJECT ID: Willits Bypass

Scale Ratio: 1:100 Horiz.
1:100 Vert.
All Dimensions are Meters

"QM1" LINE CROSS SECTIONS

FOR EARTHWORK DEVELOPMENT ONLY

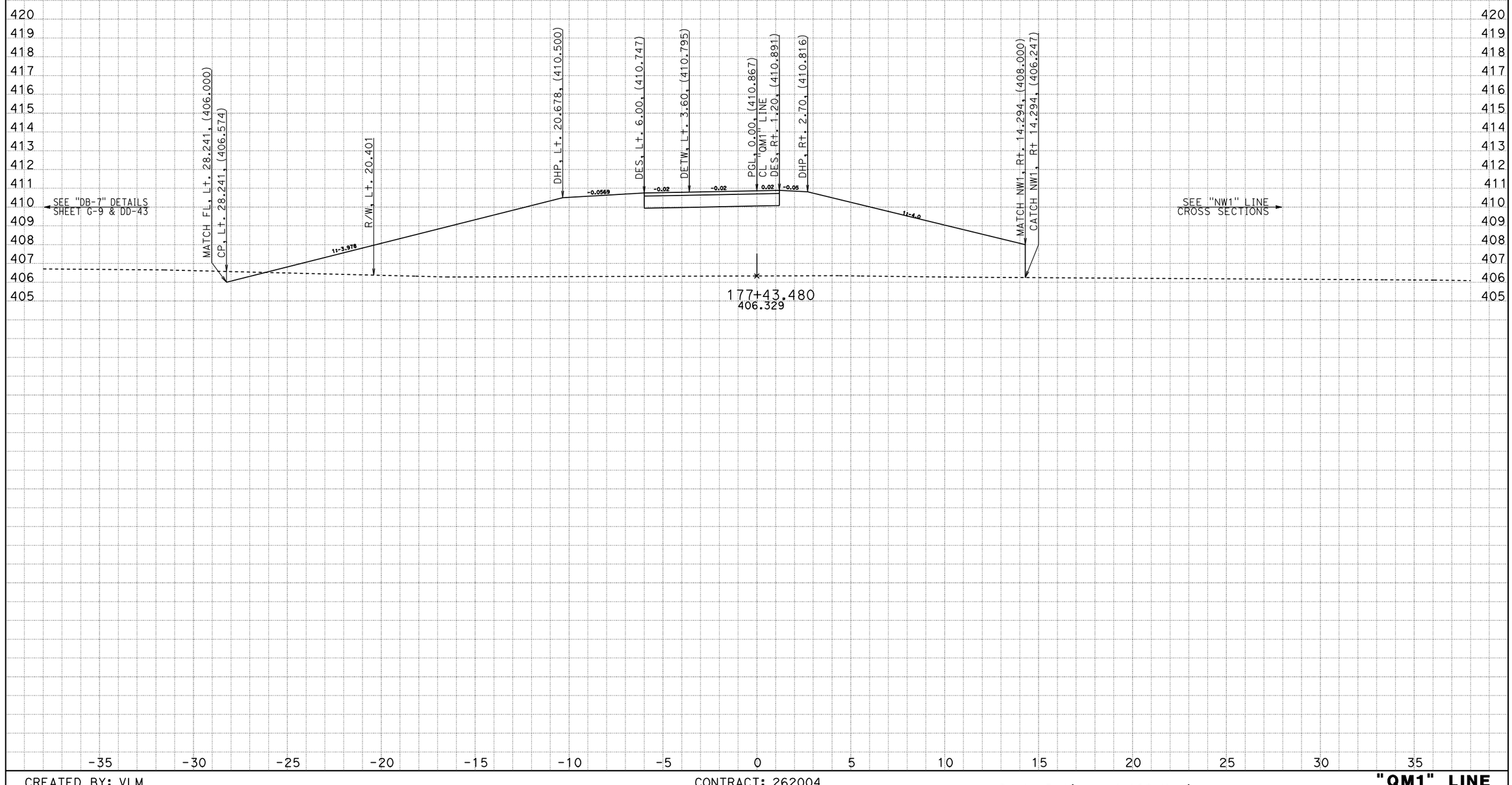

CREATED BY: VLM
DATE: 5/16/2011
KC Project: 0059 File: C:\proj\willits\"QM1" LINE\qm1_5m_2011_fg.ear

CONTRACT: 262004
DIST/CO/RTE/KP: 01/MEN/101/KP R69.4 - KP R78.9
PROJECT ID: Willits Bypass

Scale Ratio: 1:100 Horiz.
1:100 Vert.
All Dimensions are Meters

"QM1" LINE CROSS SECTIONS

FOR EARTHWORK DEVELOPMENT ONLY

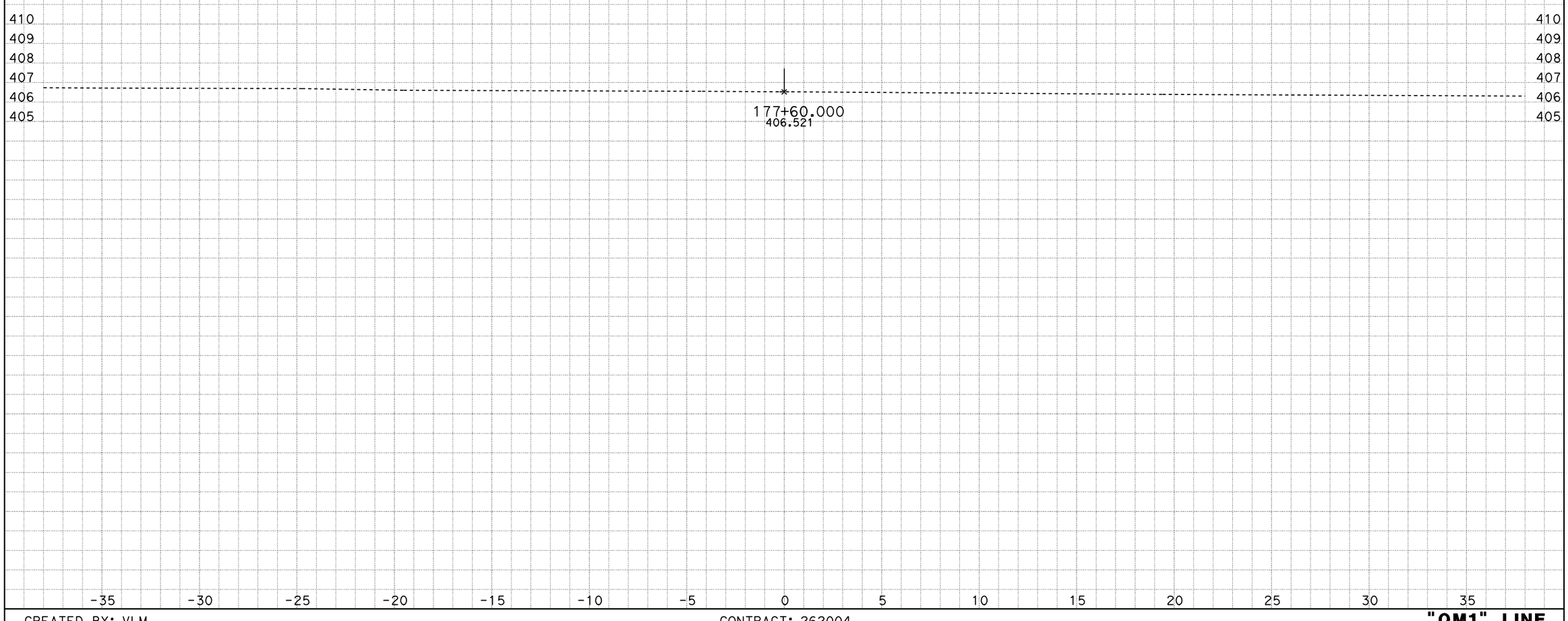

CREATED BY: VLM
DATE: 5/16/2011
KC Project: 0059
File: C:\proj\willits\"QM1" LINE\qm1_5m_2011_fg.ear

CONTRACT: 262004
DIST/CO/RTE/KP: 01/MEN/101/KP R69.4 - KP R78.9
PROJECT ID: Willits Bypass

Scale Ratio: 1:100 Horiz.
1:100 Vert.
All Dimensions are Meters

"QM1" LINE CROSS SECTIONS
SHEET 27 OF 27

FOR EARTHWORK DEVELOPMENT ONLY

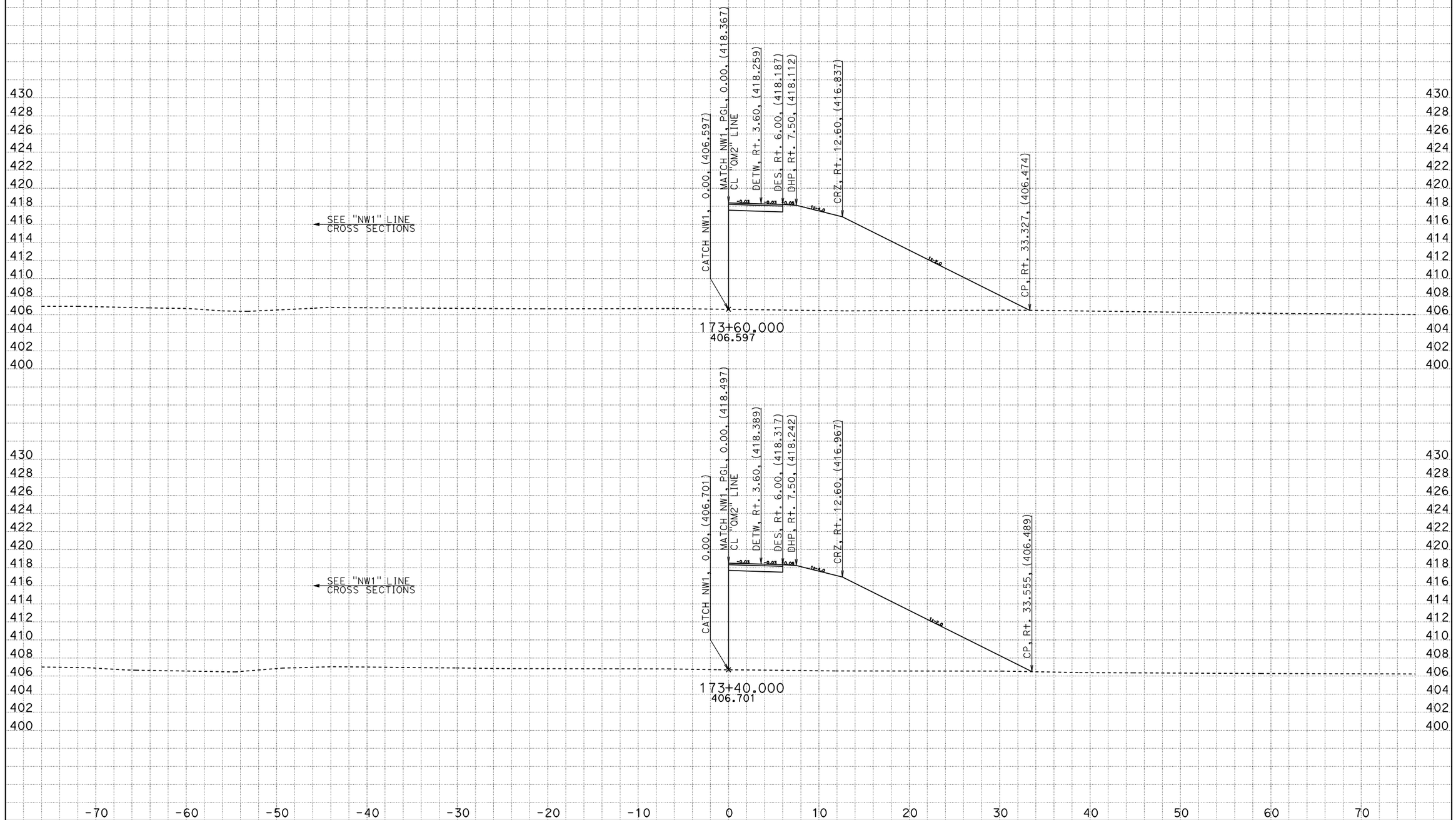

CREATED BY: VLM
DATE: 3/21/2012
KC Project: 0059
File: C:\proj\willits\QM2\phase1\qm2_fin2011.ear

CONTRACT: 262004
DIST/CO/RTE/KP: 01/MEN/101/KP R69.4 - KP R78.9
PROJECT ID: Willits Bypass

Scale Ratio: 1:200 Horiz.
1:200 Vert.
All Dimensions are Meters

"QM2" LINE CROSS SECTIONS
SHEET 1 OF 15

FOR EARTHWORK DEVELOPMENT ONLY

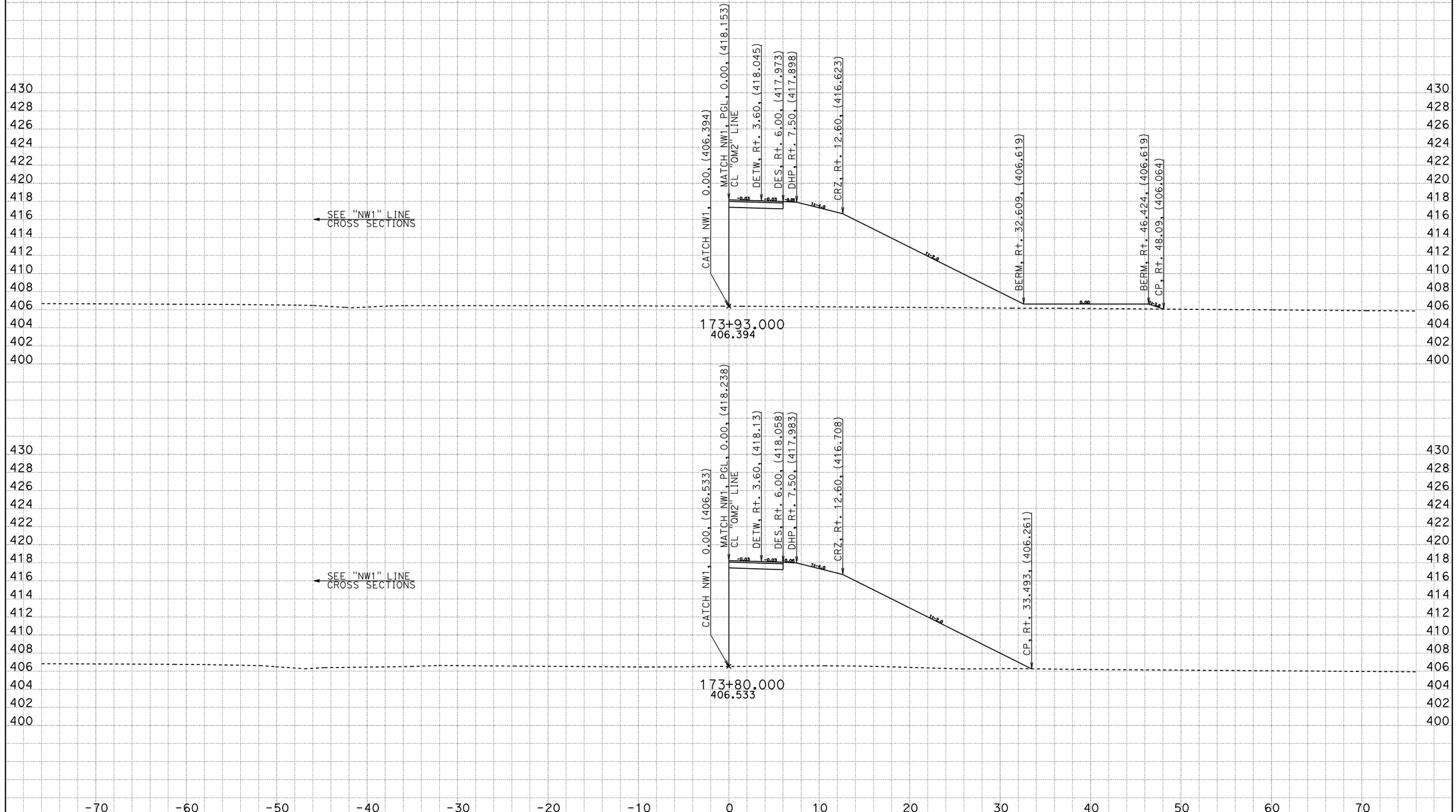

CREATED BY: VLM
DATE: 3/21/2012
KC Project: 0059
File: C:\proj\willits\QM2\phase1\qm2_fin2011.ear

CONTRACT: 262004
DIST/CO/RTE/KP: 01/MEN/101/KP R69.4 - KP R78.9
PROJECT ID: Willits Bypass

Scale Ratio: 1:200 Horiz.
1:200 Vert.
All Dimensions are Meters

"QM2" LINE CROSS SECTIONS
SHEET 2 OF 15

FOR EARTHWORK DEVELOPMENT ONLY

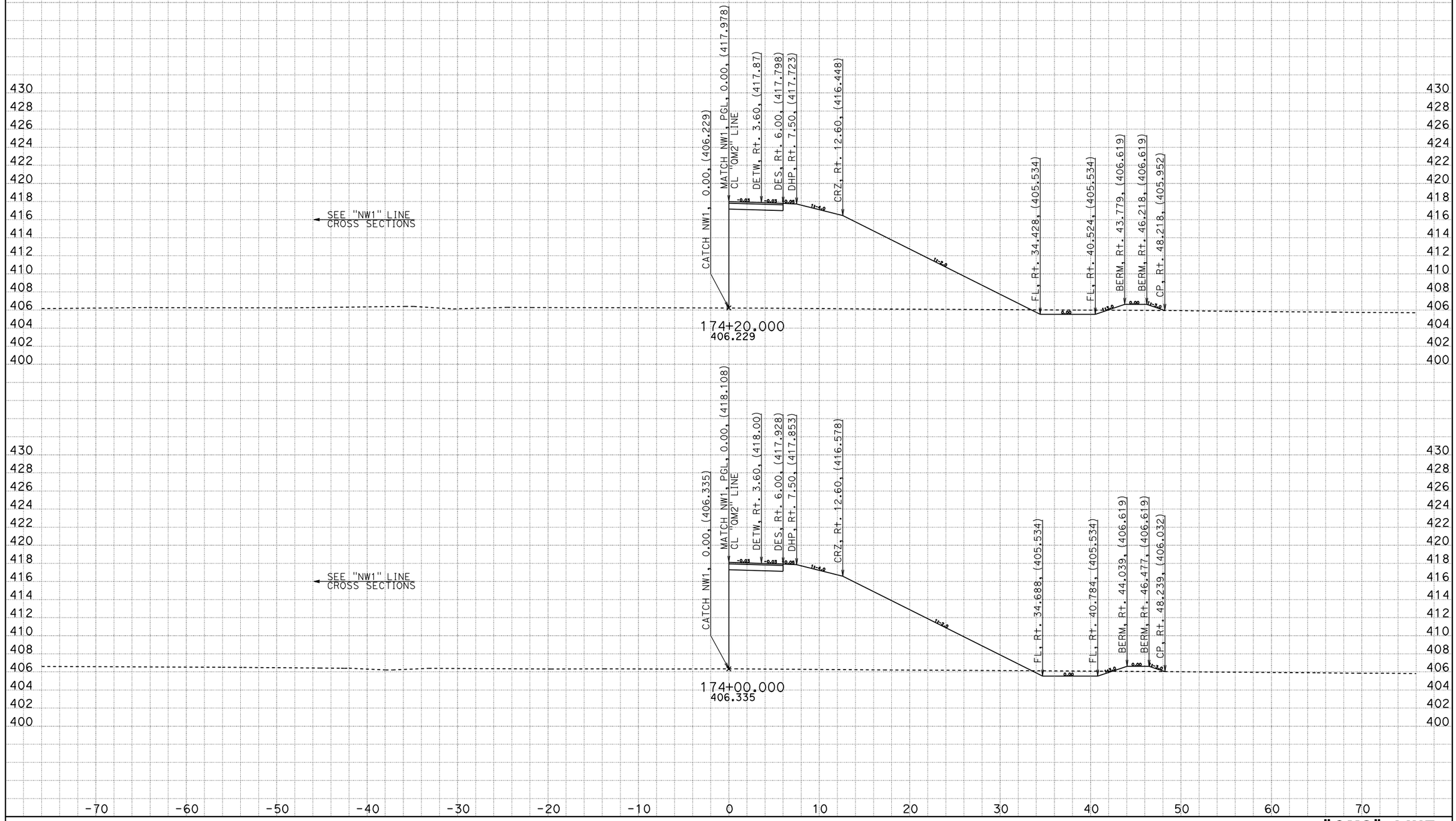

CREATED BY: VLM
DATE: 3/21/2012
KC Project: 0059
File: C:\proj\willits\QM2\phase1\qm2_fin2011.ear

CONTRACT: 262004
DIST/CO/RTE/KP: 01/MEN/101/KP R69.4 - KP R78.9
PROJECT ID: Willits Bypass

Scale Ratio: 1:200 Horiz.
1:200 Vert.
All Dimensions are Meters

"QM2" LINE CROSS SECTIONS

FOR EARTHWORK DEVELOPMENT ONLY

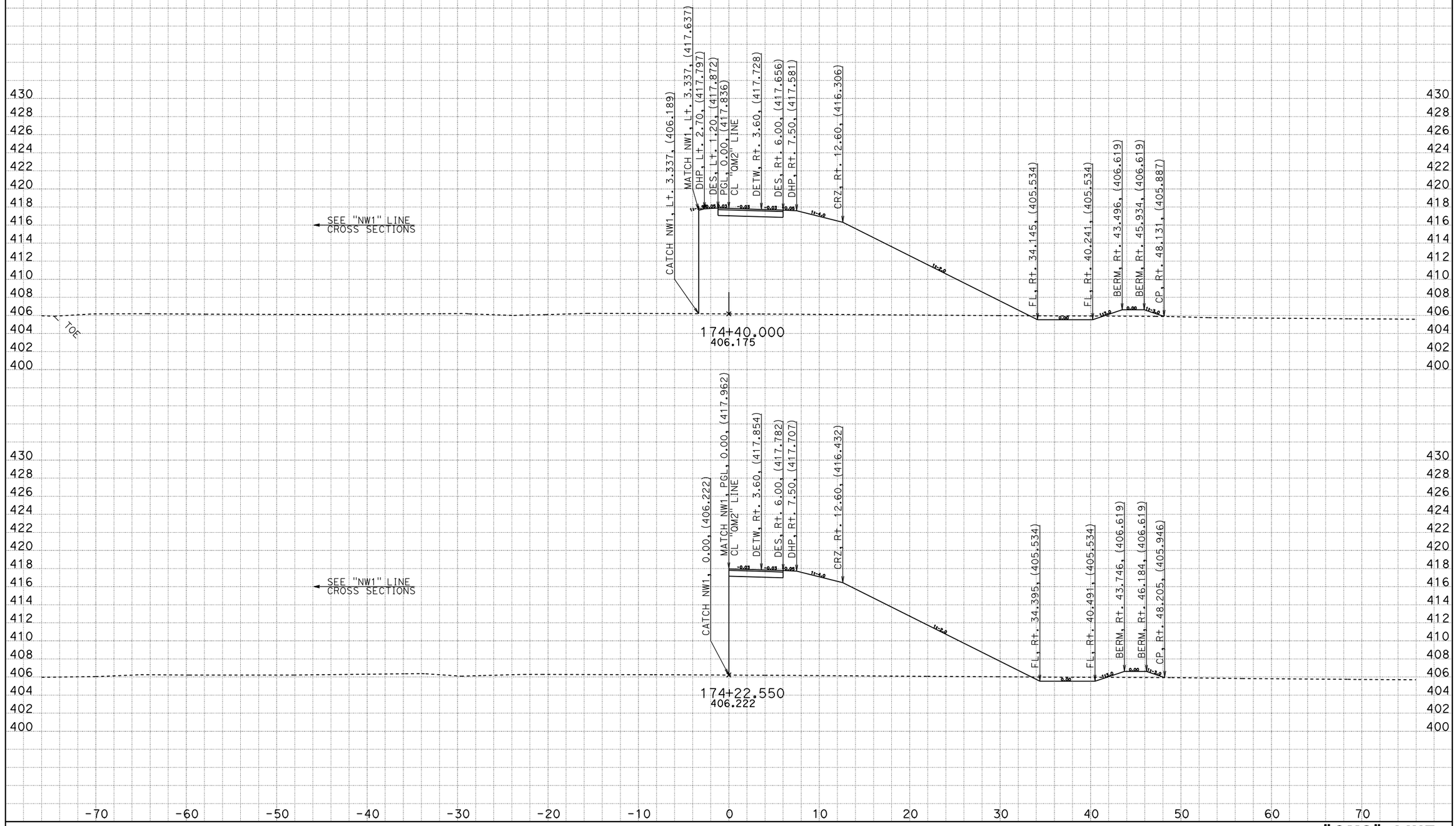

CREATED BY: VLM
DATE: 3/21/2012
KC Project: 0059
File: C:\proj\willits\QM2\phase1\qm2_fin2011.ear

CONTRACT: 262004
DIST/CO/RTE/KP: 01/MEN/101/KP R69.4 - KP R78.9
PROJECT ID: Willits Bypass

Scale Ratio: 1:200 Horiz.
1:200 Vert.
All Dimensions are Meters

"QM2" LINE CROSS SECTIONS

FOR EARTHWORK DEVELOPMENT ONLY

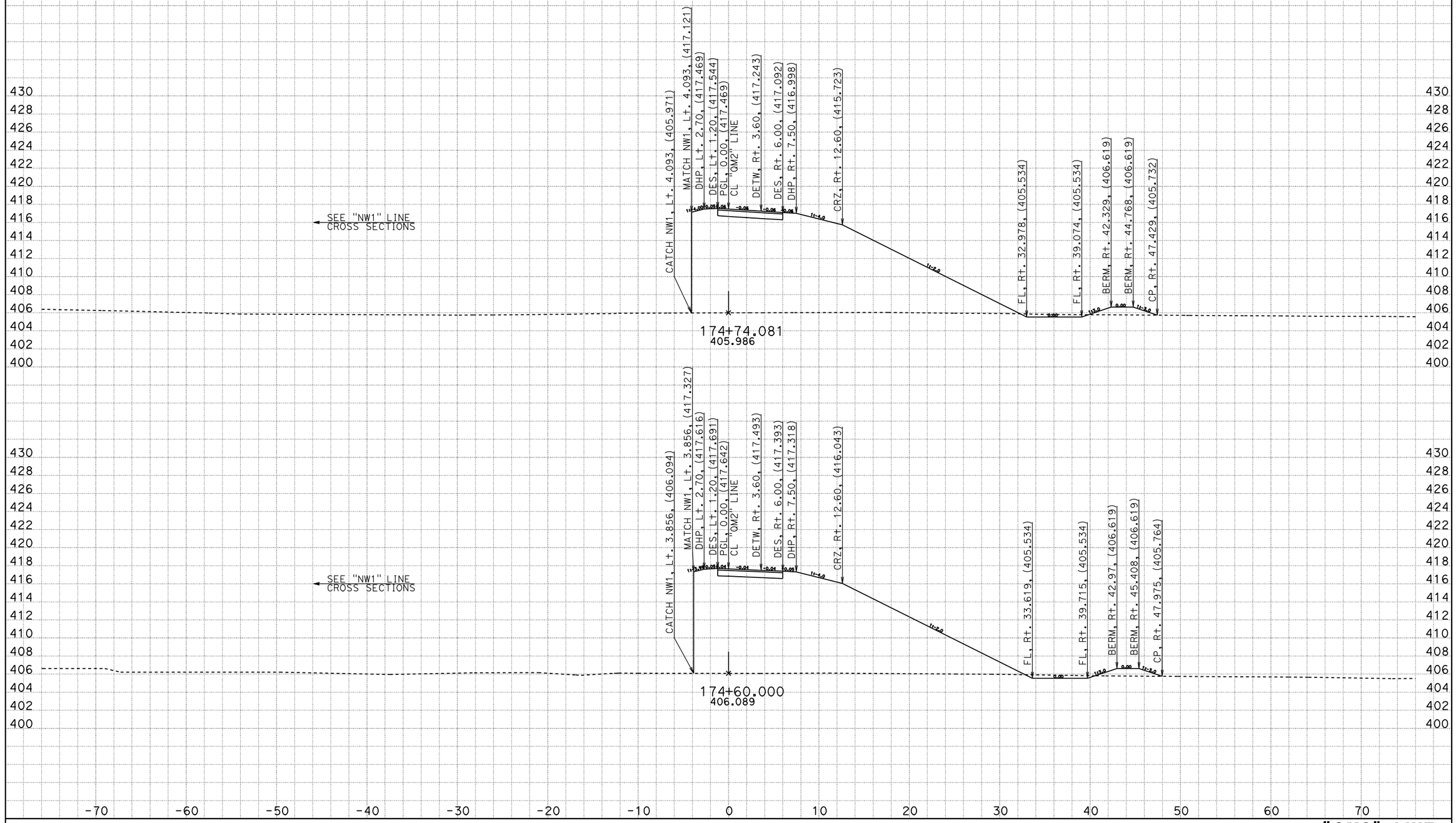

CREATED BY: VLM
DATE: 3/21/2012
KC Project: 0059
File: C:\proj\willits\QM2\phase1\qm2_fin2011.ear

CONTRACT: 262004
DIST/CO/RTE/KP: 01/MEN/101/KP R69.4 - KP R78.9
PROJECT ID: Willits Bypass

Scale Ratio: 1:200 Horiz.
1:200 Vert.
All Dimensions are Meters

"QM2" LINE CROSS SECTIONS
SHEET 5 OF 15

FOR EARTHWORK DEVELOPMENT ONLY

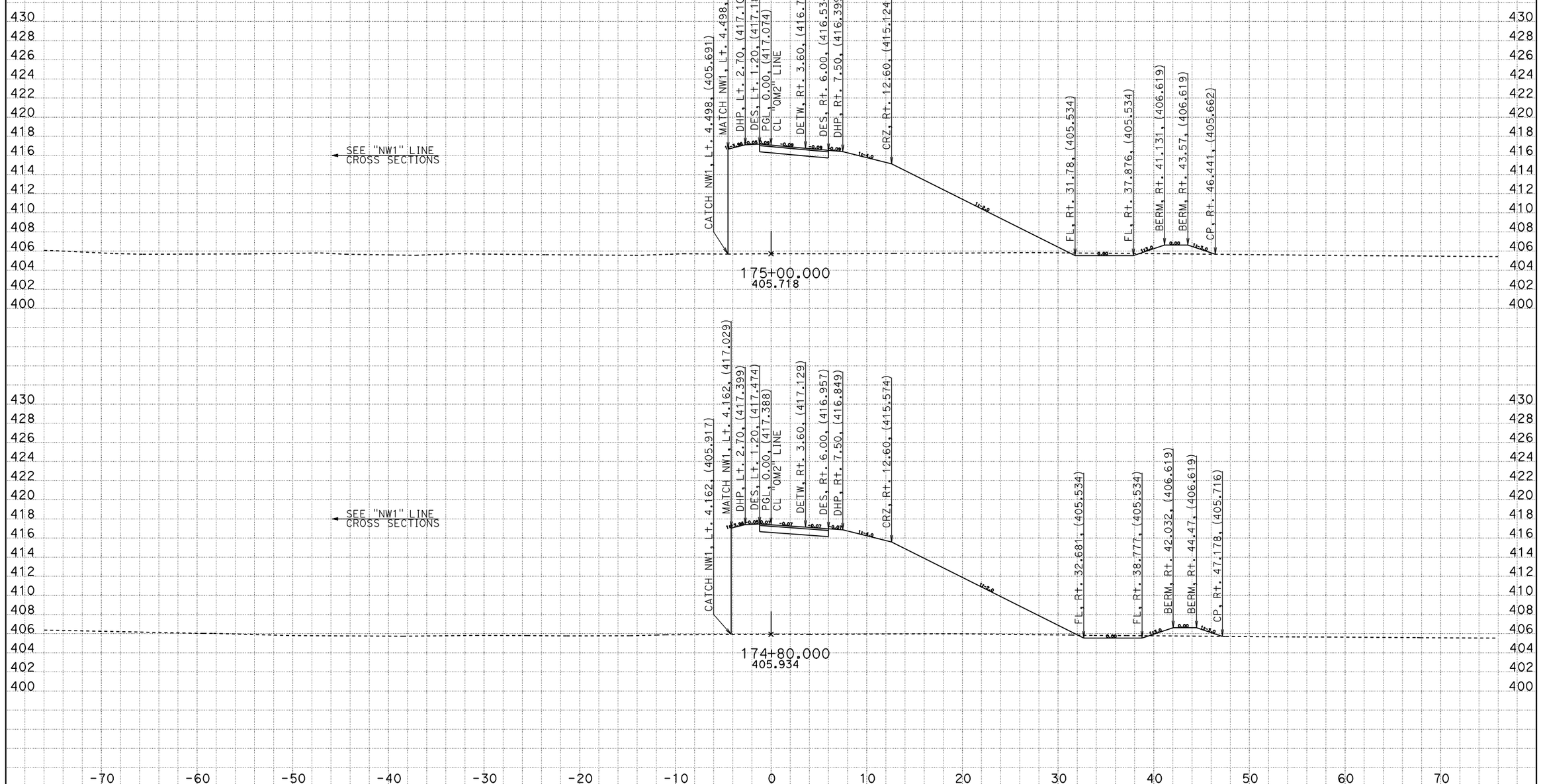

CREATED BY: VLM
DATE: 3/21/2012
KC Project: 0059
File: C:\proj\willits\QM2\phase1\qm2_fin2011.ear

CONTRACT: 262004
DIST/CO/RTE/KP: 01/MEN/101/KP R69.4 - KP R78.9
PROJECT ID: Willits Bypass

Scale Ratio: 1:200 Horiz.
1:200 Vert.
All Dimensions are Meters

"QM2" LINE CROSS SECTIONS

FOR EARTHWORK DEVELOPMENT ONLY

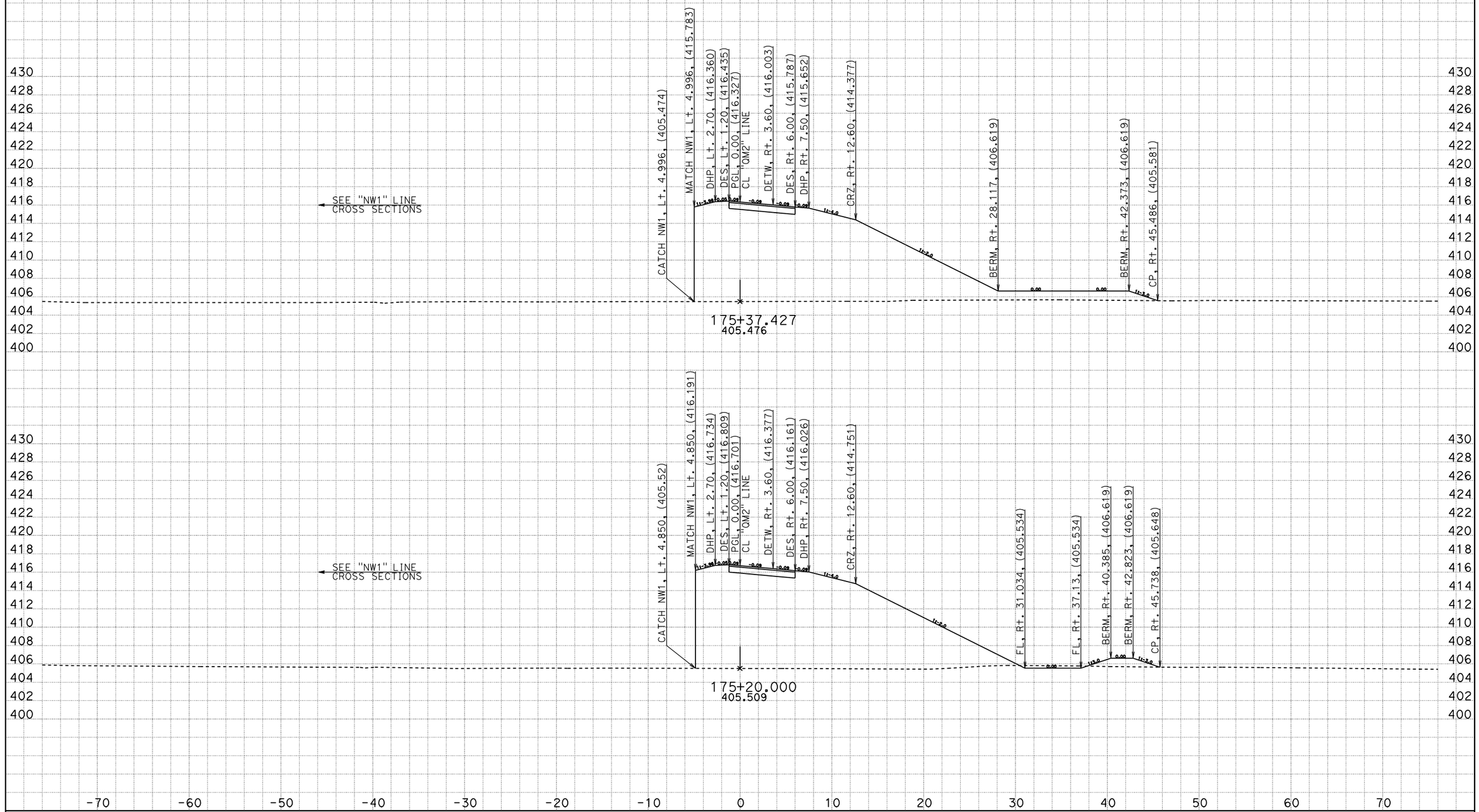

CREATED BY: VLM
DATE: 3/21/2012
KC Project: 0059
File: C:\proj\willits\QM2\phase1\qm2_fin2011.ear

CONTRACT: 262004
DIST/CO/RTE/KP: 01/MEN/101/KP R69.4 - KP R78.9
PROJECT ID: Willits Bypass

Scale Ratio: 1:200 Horiz.
1:200 Vert.
All Dimensions are Meters

"QM2" LINE CROSS SECTIONS

FOR EARTHWORK DEVELOPMENT ONLY

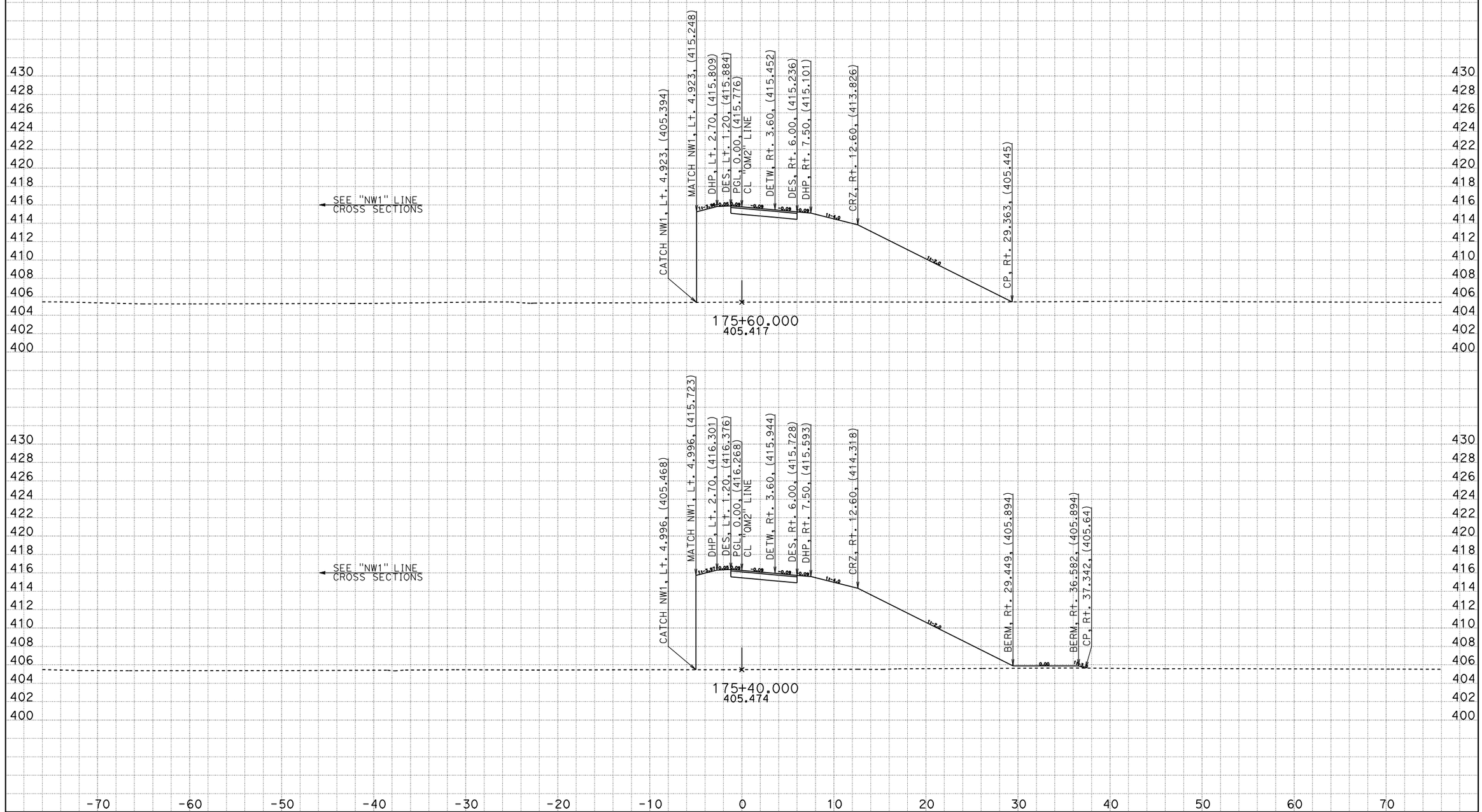

CREATED BY: VLM
DATE: 3/21/2012
KC Project: 0059
File: C:\proj\willits\QM2\phase1\qm2_fin2011.ear

CONTRACT: 262004
DIST/CO/RTE/KP: 01/MEN/101/KP R69.4 - KP R78.9
PROJECT ID: Willits Bypass

Scale Ratio: 1:200 Horiz.
1:200 Vert.
All Dimensions are Meters

"QM2" LINE CROSS SECTIONS

FOR EARTHWORK DEVELOPMENT ONLY

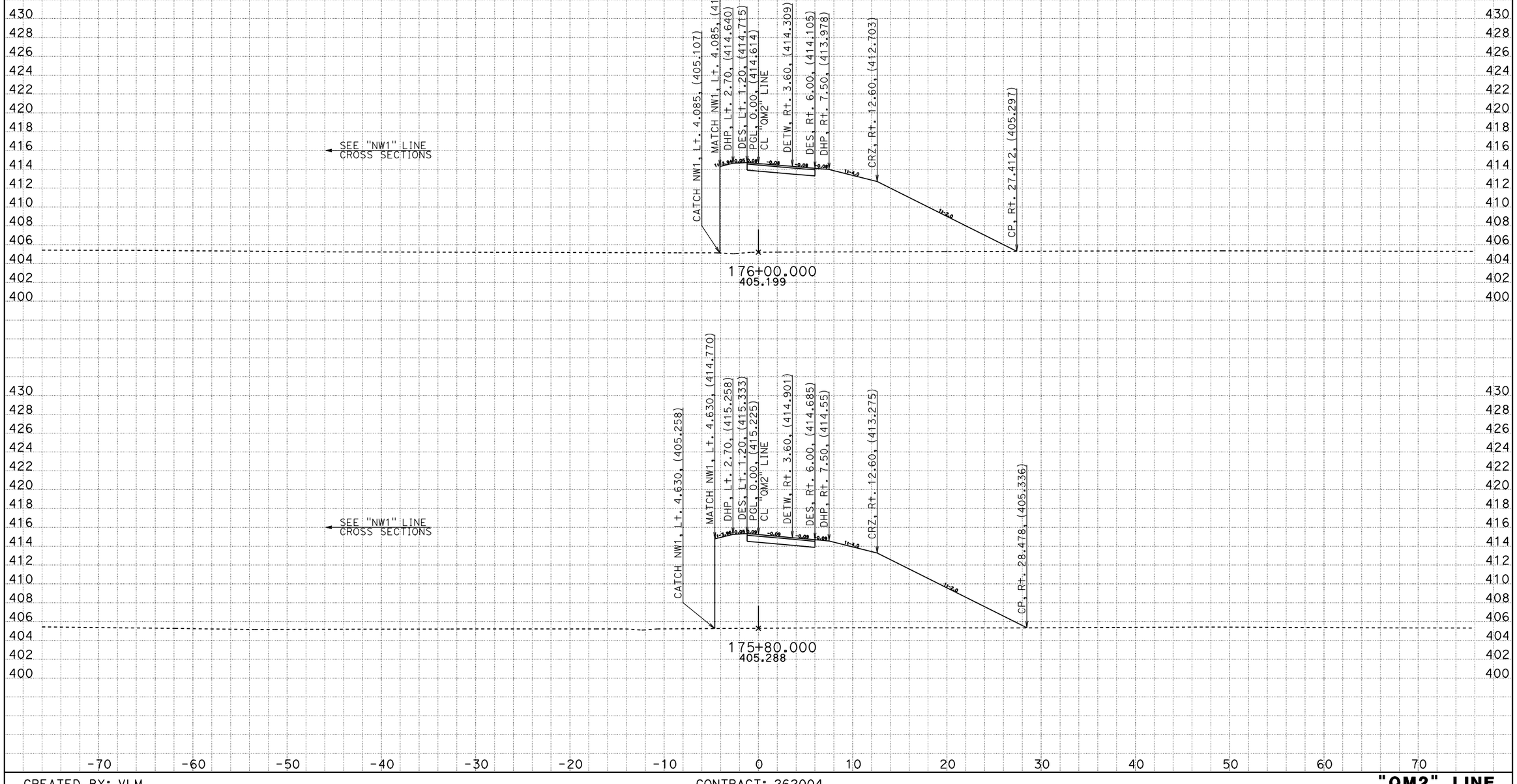

CREATED BY: VLM
DATE: 3/21/2012
KC Project: 0059
File: C:\proj\willits\QM2\phase1\qm2_fin2011.ear

CONTRACT: 262004
DIST/CO/RTE/KP: 01/MEN/101/KP R69.4 - KP R78.9
PROJECT ID: Willits Bypass

Scale Ratio: 1:200 Horiz.
1:200 Vert.
All Dimensions are Meters

"QM2" LINE CROSS SECTIONS

FOR EARTHWORK DEVELOPMENT ONLY

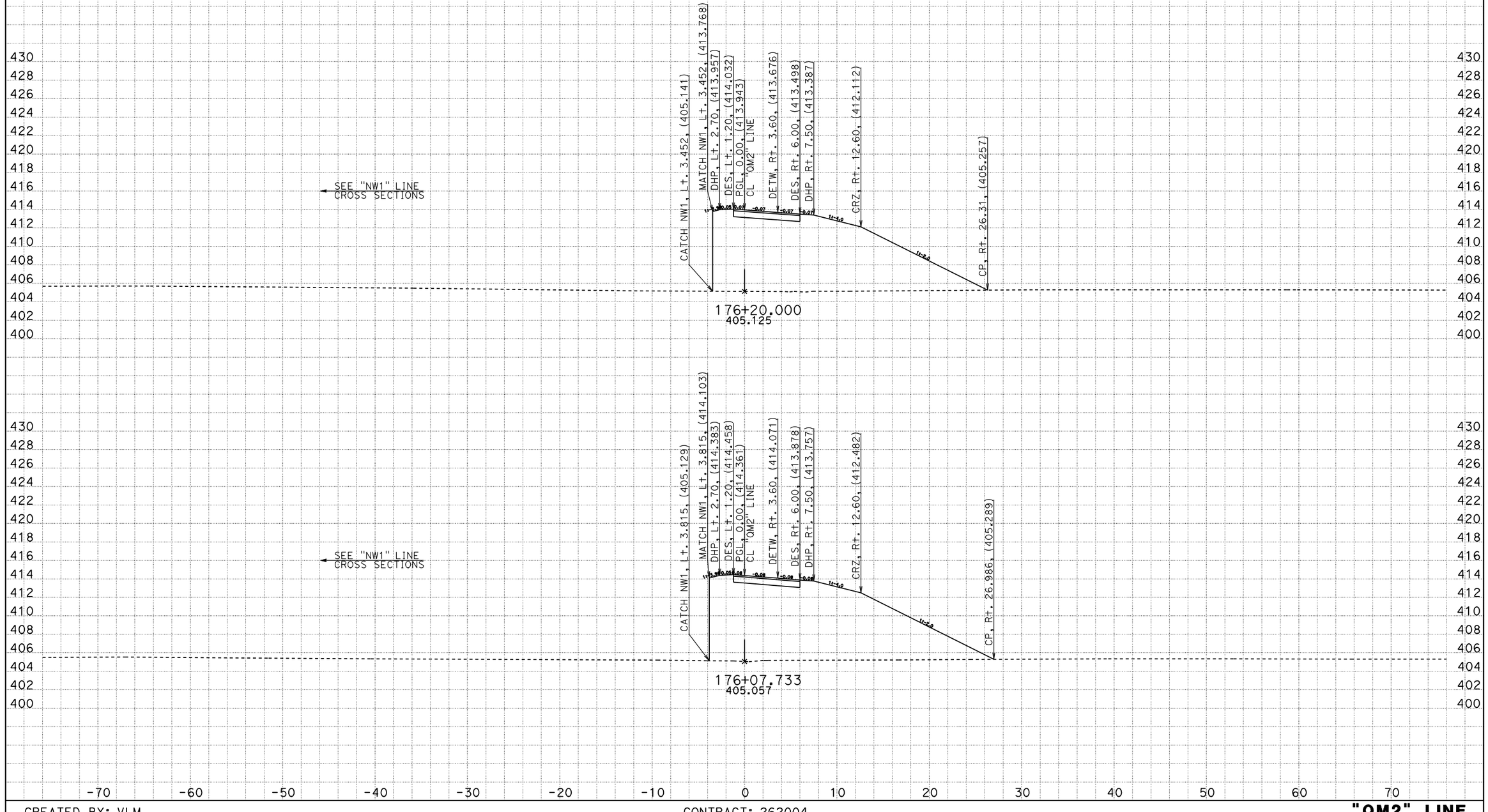

CREATED BY: VLM
DATE: 3/21/2012
KC Project: 0059
File: C:\proj\willits\QM2\phase1\qm2_fin2011.ear

CONTRACT: 262004
DIST/CO/RTE/KP: 01/MEN/101/KP R69.4 - KP R78.9
PROJECT ID: Willits Bypass

Scale Ratio: 1:200 Horiz.
1:200 Vert.
All Dimensions are Meters

"QM2" LINE CROSS SECTIONS

FOR EARTHWORK DEVELOPMENT ONLY

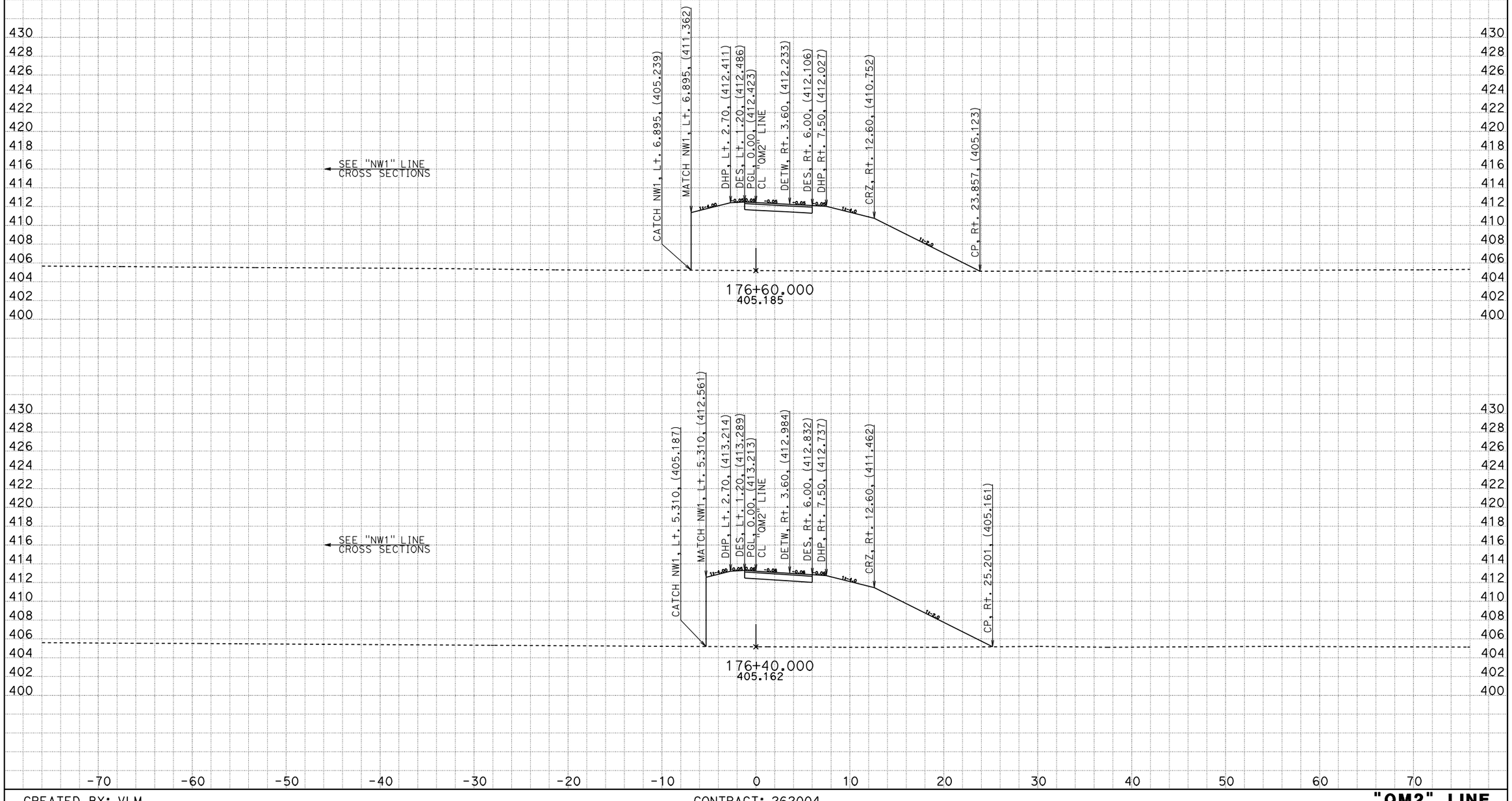

CREATED BY: VLM
DATE: 3/21/2012
KC Project: 0059
File: C:\proj\willits\QM2\phase1\qm2_fin2011.ear

CONTRACT: 262004
DIST/CO/RTE/KP: 01/MEN/101/KP R69.4 - KP R78.9
PROJECT ID: Willits Bypass

Scale Ratio: 1:200 Horiz.
1:200 Vert.
All Dimensions are Meters

"QM2" LINE CROSS SECTIONS

FOR EARTHWORK DEVELOPMENT ONLY

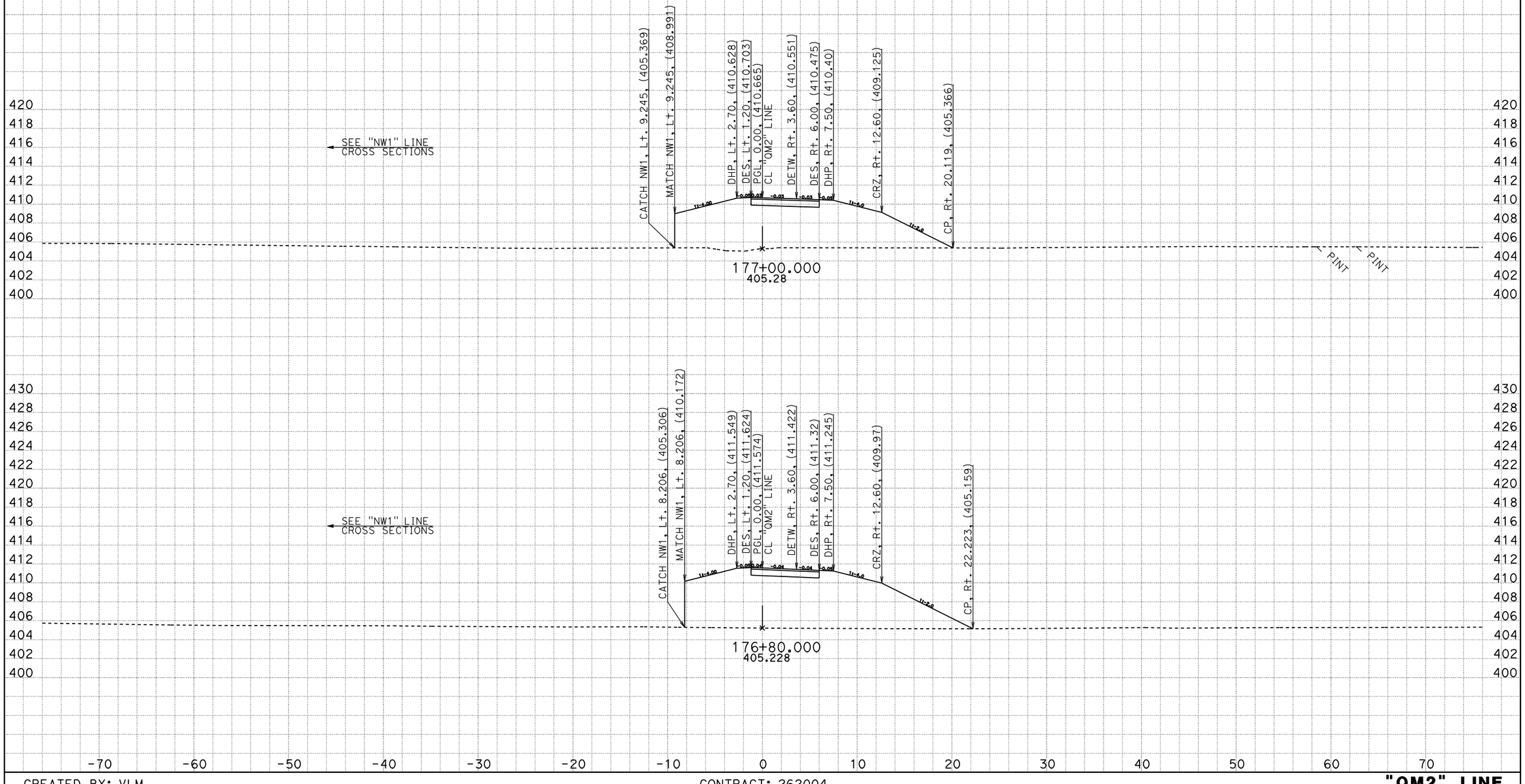

CREATED BY: VLM
DATE: 3/21/2012
KC Project: 0059
File: C:\proj\willits\QM2\phase1\qm2_fin2011.ear

CONTRACT: 262004
DIST/CO/RTE/KP: 01/MEN/101/KP R69.4 - KP R78.9
PROJECT ID: Willits Bypass

Scale Ratio: 1:200 Horiz.
1:200 Vert.
All Dimensions are Meters

"QM2" LINE CROSS SECTIONS

FOR EARTHWORK DEVELOPMENT ONLY

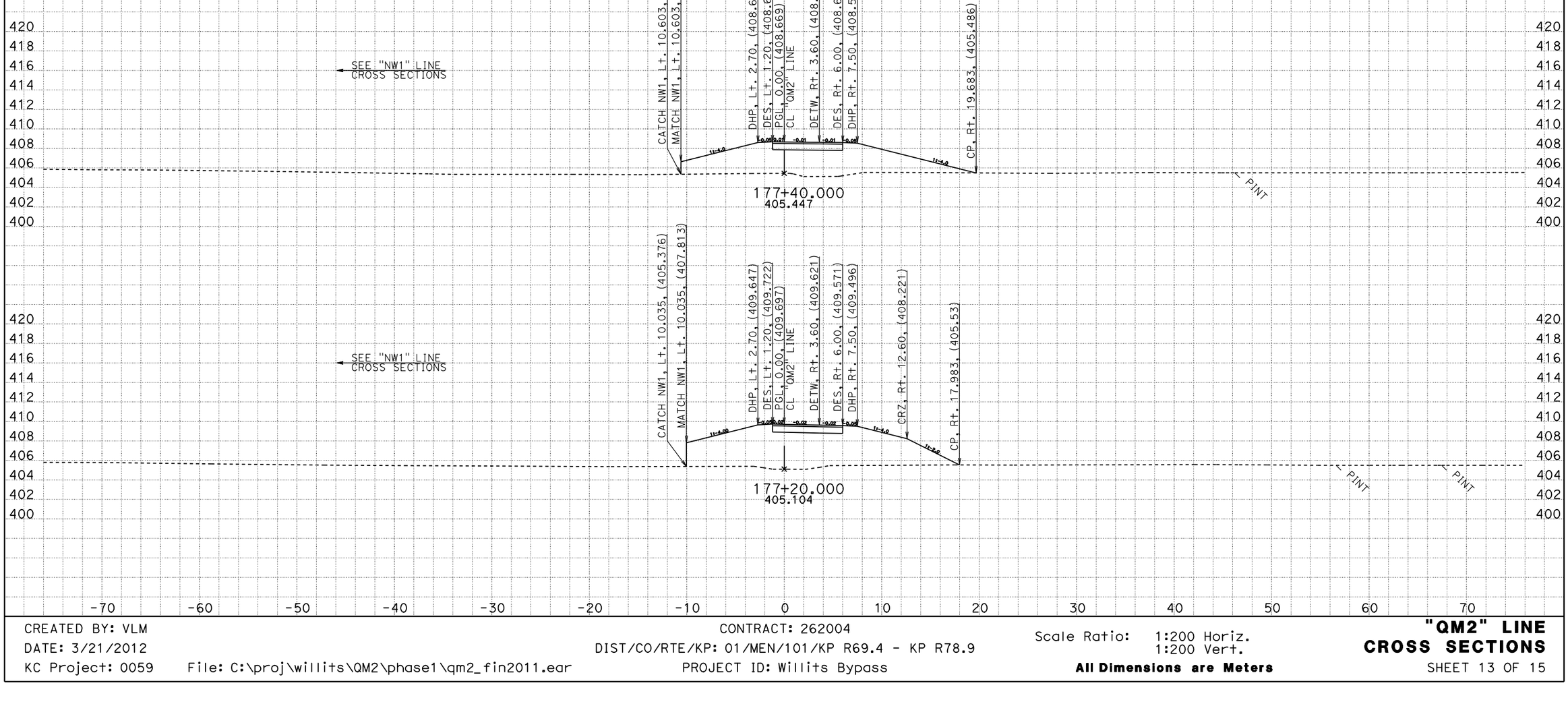

CREATED BY: VLM
DATE: 3/21/2012
KC Project: 0059
File: C:\proj\willits\QM2\phase1\qm2_fin2011.ear

CONTRACT: 262004
DIST/CO/RTE/KP: 01/MEN/101/KP R69.4 - KP R78.9
PROJECT ID: Willits Bypass

Scale Ratio: 1:200 Horiz.
1:200 Vert.
All Dimensions are Meters

"QM2" LINE CROSS SECTIONS

FOR EARTHWORK DEVELOPMENT ONLY

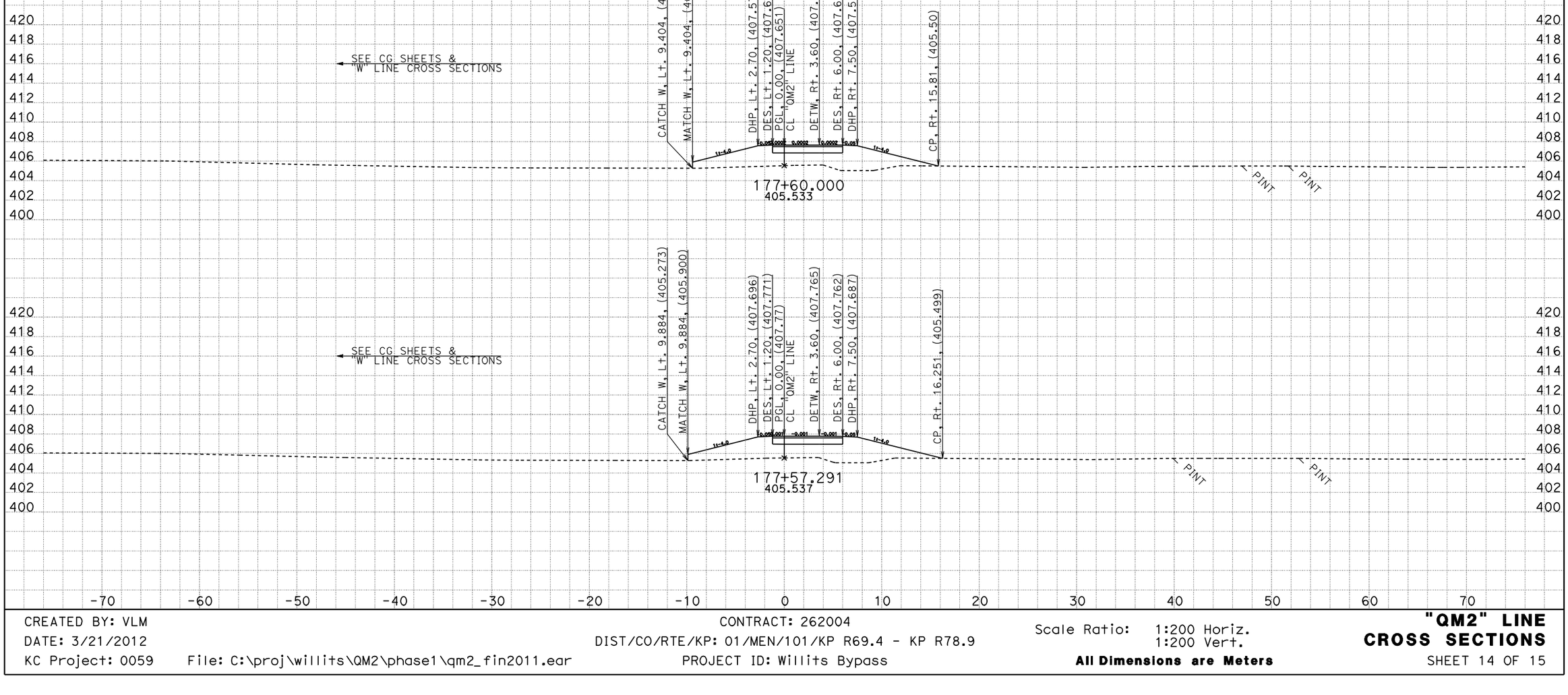

CREATED BY: VLM
DATE: 3/21/2012
KC Project: 0059
File: C:\proj\willits\QM2\phase1\qm2_fin2011.ear

CONTRACT: 262004
DIST/CO/RTE/KP: 01/MEN/101/KP R69.4 - KP R78.9
PROJECT ID: Willits Bypass

Scale Ratio: 1:200 Horiz.
1:200 Vert.
All Dimensions are Meters

"QM2" LINE CROSS SECTIONS
SHEET 14 OF 15

FOR EARTHWORK DEVELOPMENT ONLY

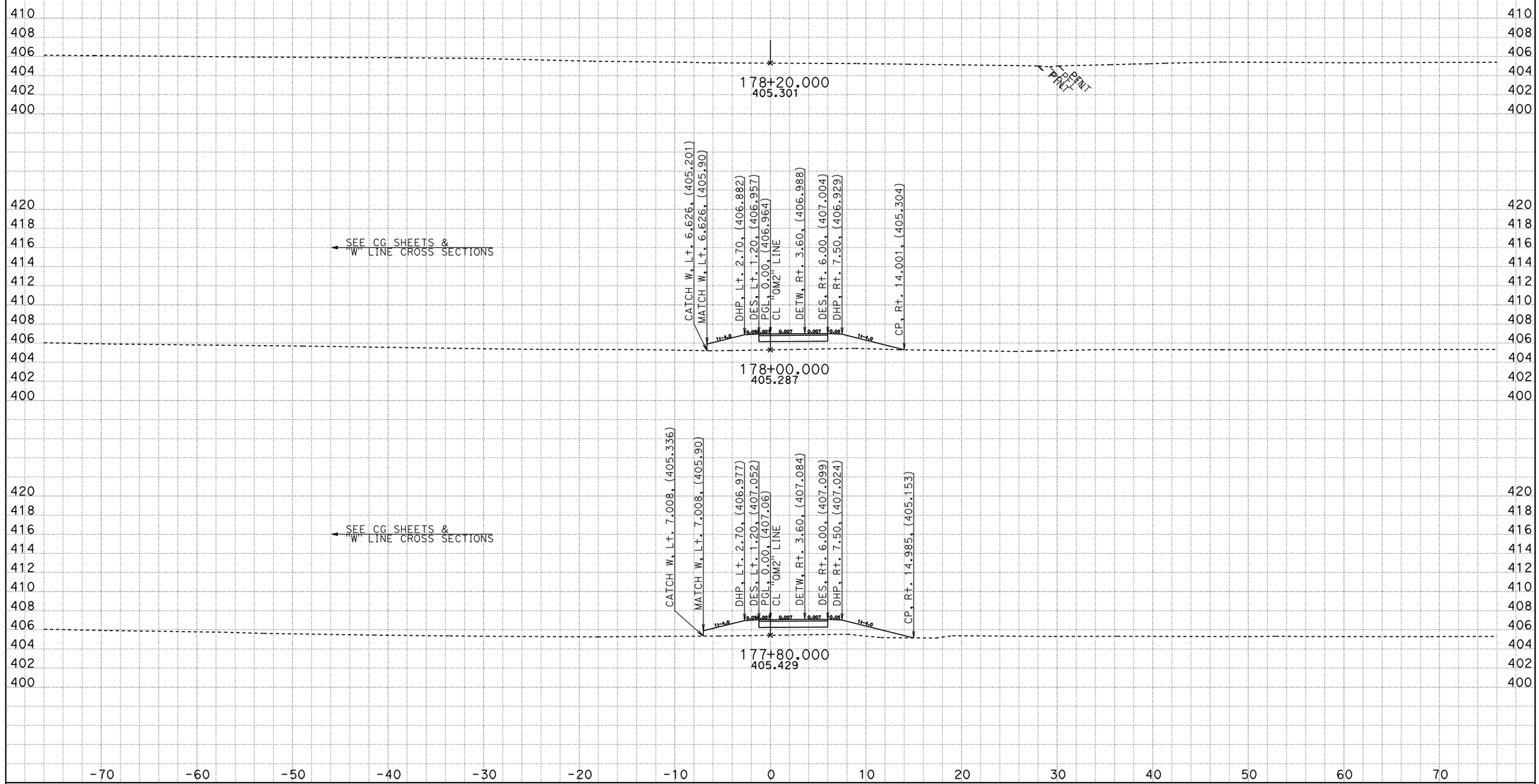

CREATED BY: VLM
DATE: 3/21/2012
KC Project: 0059
File: C:\proj\willits\QM2\phase1\qm2_fin2011.ear

CONTRACT: 262004
DIST/CO/RTE/KP: 01/MEN/101/KP R69.4 - KP R78.9
PROJECT ID: Willits Bypass

Scale Ratio: 1:200 Horiz.
1:200 Vert.
All Dimensions are Meters

"QM2" LINE CROSS SECTIONS

SHEET 15 OF 15

FOR EARTHWORK DEVELOPMENT ONLY

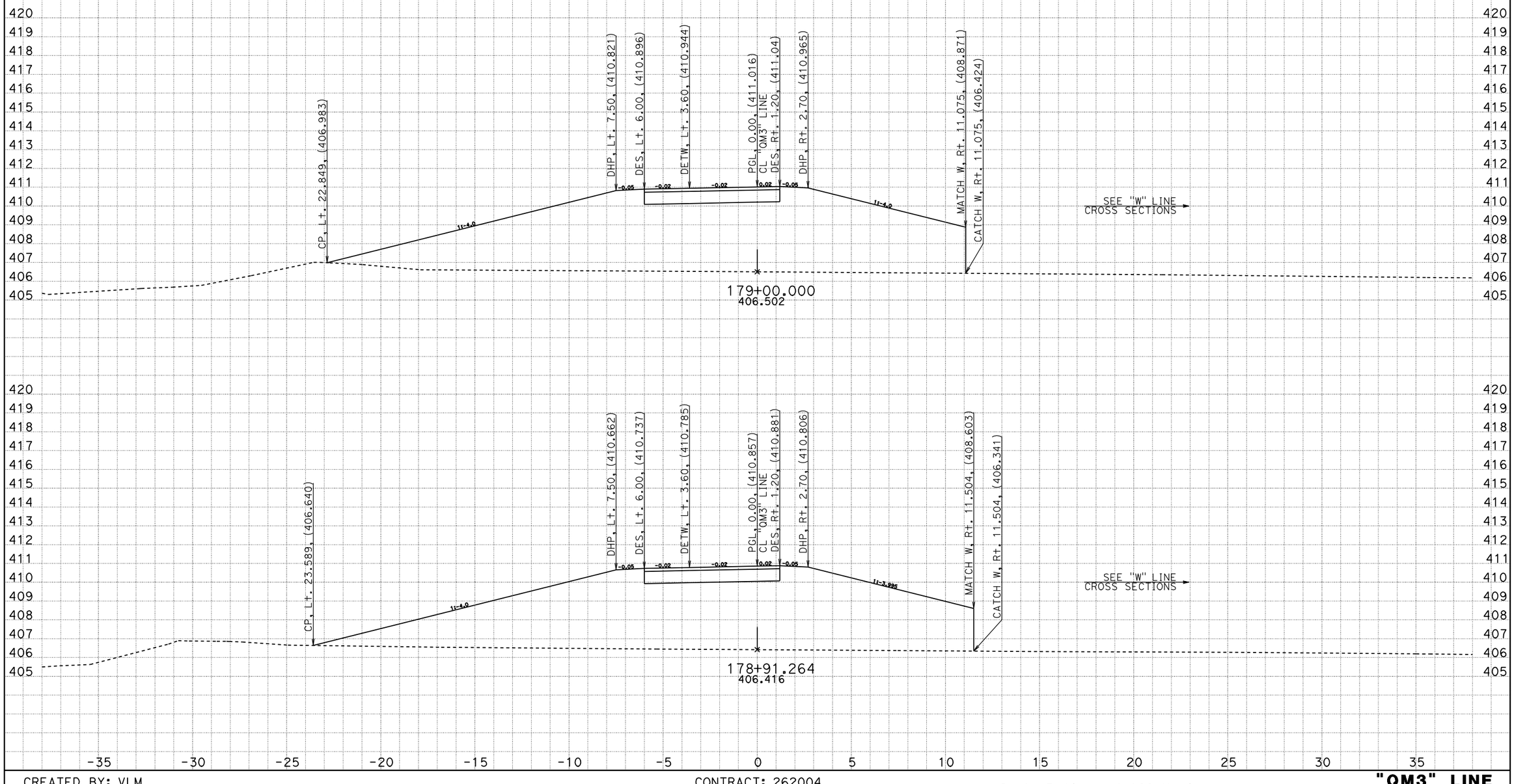

CREATED BY: VLM
DATE: 8/10/2011
KC Project: 0059 File: C:\proj\willits\QM3\qm3_5m_fin.ear

CONTRACT: 262004
DIST/CO/RTE/KP: 01/MEN/101/KP R69.4 - KP R78.9
PROJECT ID: Willits Bypass

Scale Ratio: 1:100 Horiz.
1:100 Vert.
All Dimensions are Meters

"QM3" LINE CROSS SECTIONS
SHEET 1 OF 10

FOR EARTHWORK DEVELOPMENT ONLY

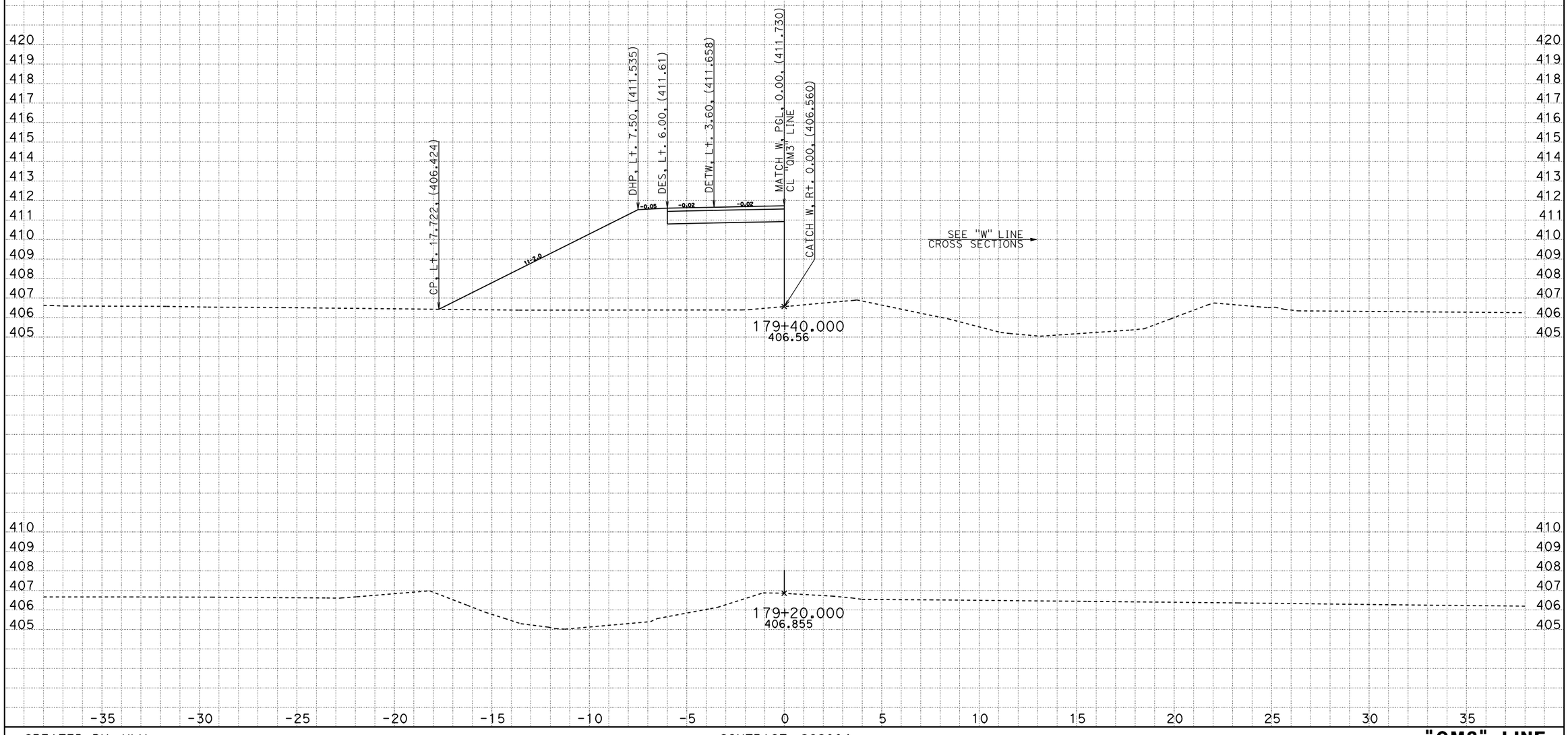

CREATED BY: VLM
DATE: 8/10/2011
KC Project: 0059 File: C:\proj\willits\QM3\qm3_5m_fin.ear

CONTRACT: 262004
DIST/CO/RTE/KP: 01/MEN/101/KP R69.4 - KP R78.9
PROJECT ID: Willits Bypass

Scale Ratio: 1:100 Horiz.
1:100 Vert.
All Dimensions are Meters

"QM3" LINE CROSS SECTIONS

FOR EARTHWORK DEVELOPMENT ONLY

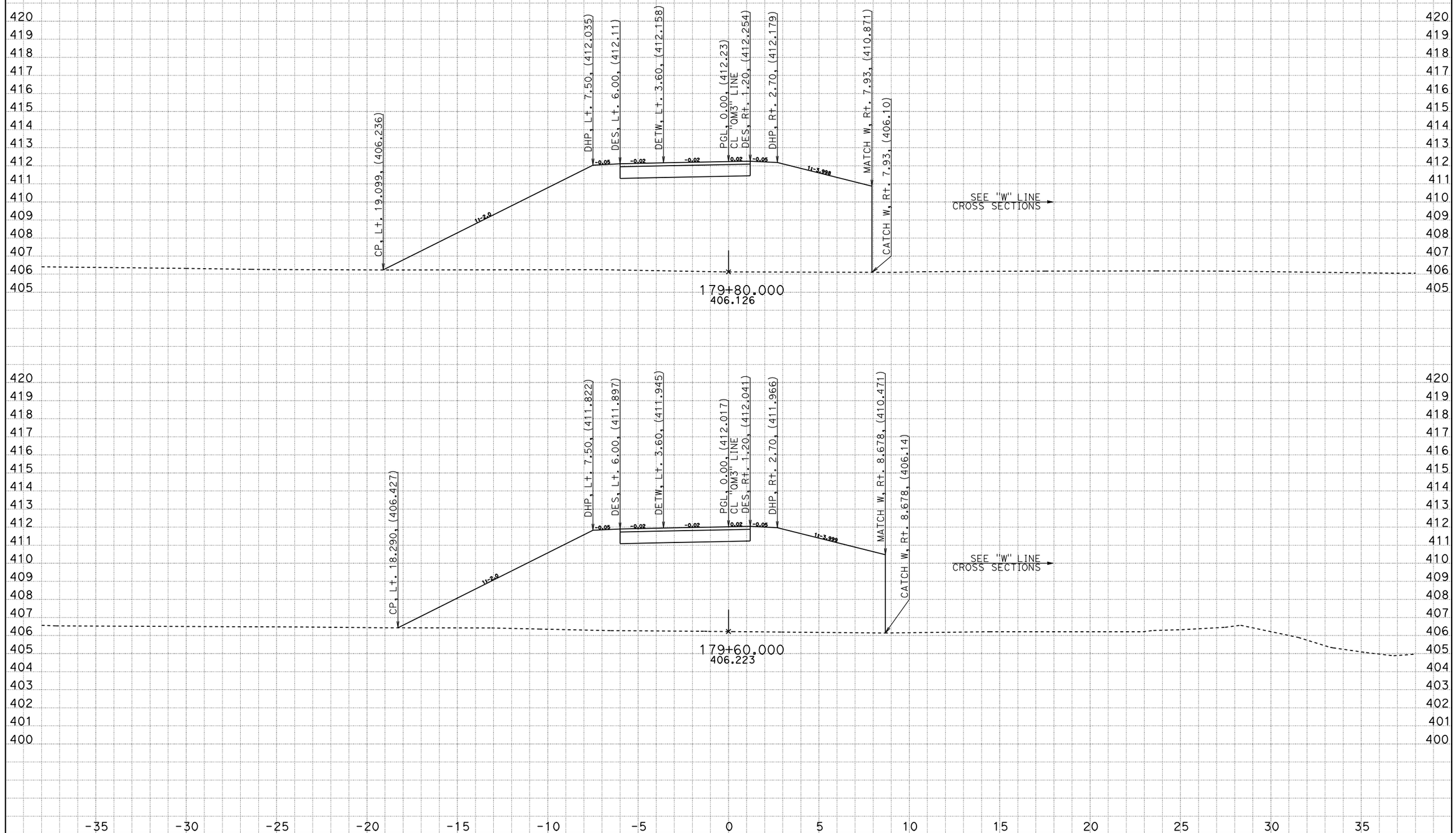

CREATED BY: VLM
DATE: 8/10/2011
KC Project: 0059 File: C:\proj\willits\QM3\qm3_5m_fin.ear

CONTRACT: 262004
DIST/CO/RTE/KP: 01/MEN/101/KP R69.4 - KP R78.9
PROJECT ID: Willits Bypass

Scale Ratio: 1:100 Horiz.
1:100 Vert.
All Dimensions are Meters

"QM3" LINE CROSS SECTIONS
SHEET 3 OF 10

FOR EARTHWORK DEVELOPMENT ONLY

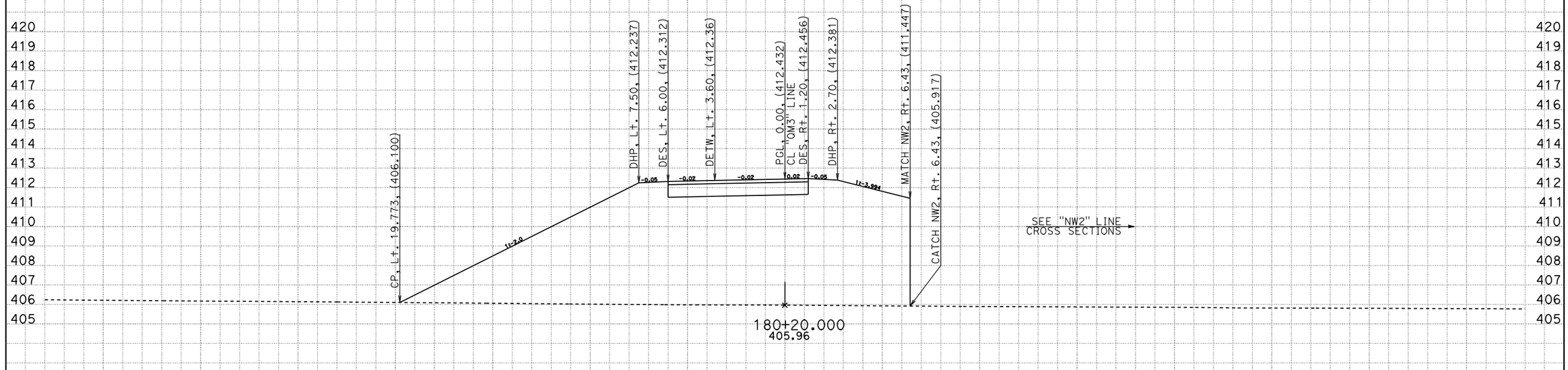

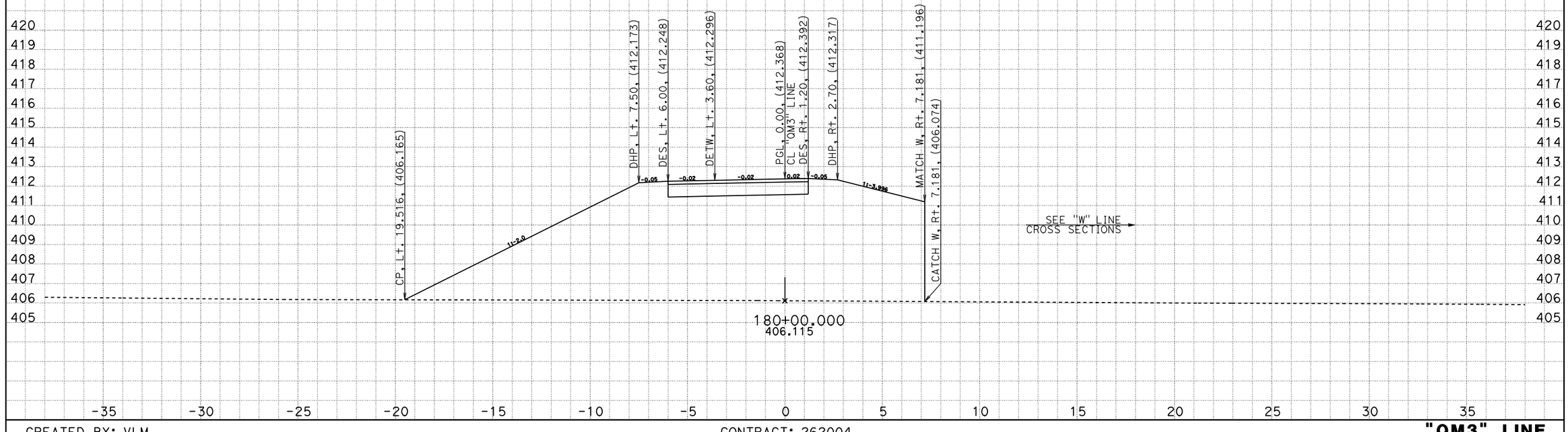

CREATED BY: VLM
DATE: 8/10/2011
KC Project: 0059 File: C:\proj\willits\QM3\qm3_5m_fin.ear

CONTRACT: 262004
DIST/CO/RTE/KP: 01/MEN/101/KP R69.4 - KP R78.9
PROJECT ID: Willits Bypass

Scale Ratio: 1:100 Horiz.
1:100 Vert.
All Dimensions are Meters

"QM3" LINE CROSS SECTIONS

FOR EARTHWORK DEVELOPMENT ONLY

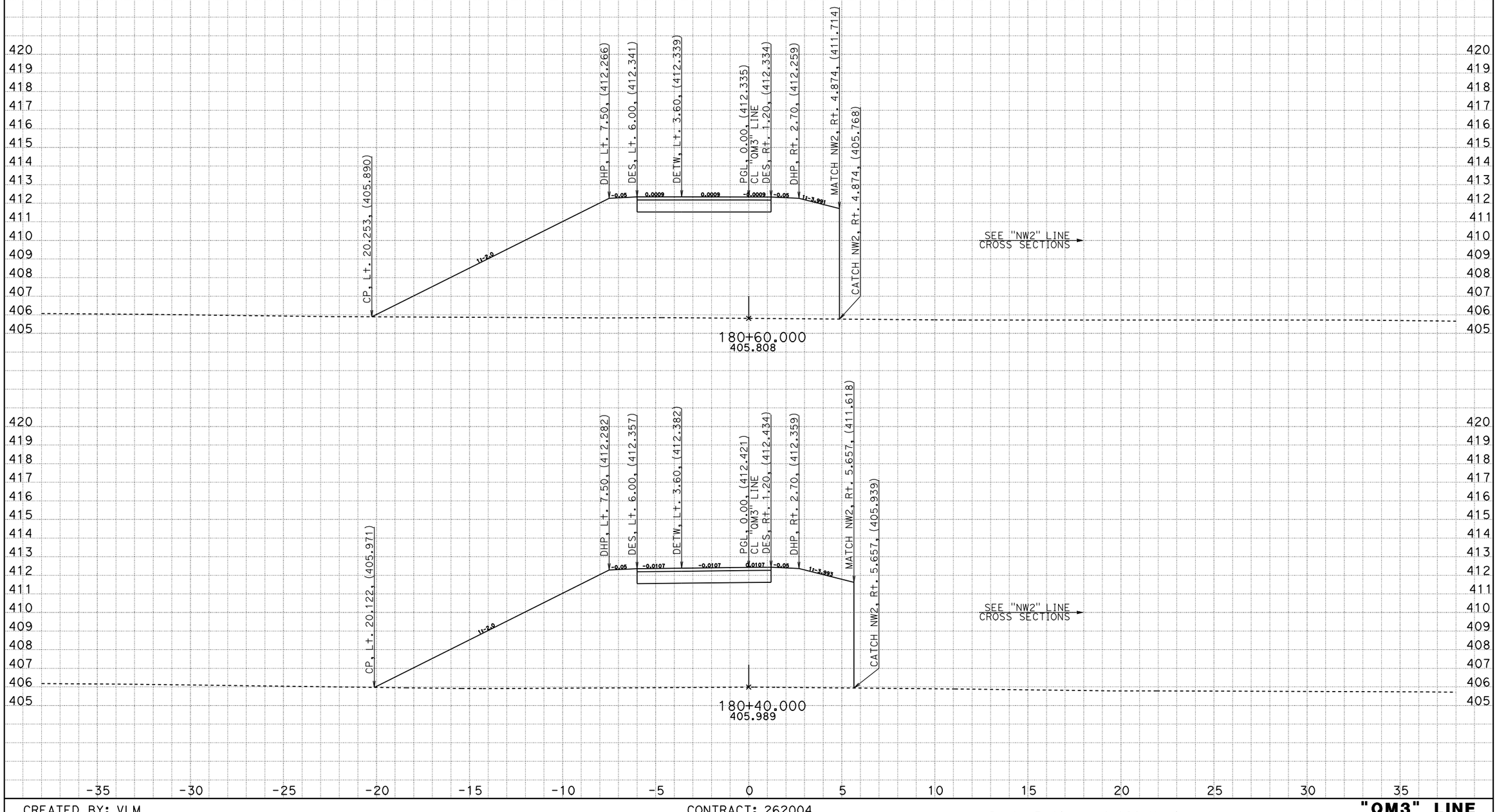

CREATED BY: VLM
DATE: 8/10/2011
KC Project: 0059 File: C:\proj\willits\QM3\qm3_5m_fin.ear

CONTRACT: 262004
DIST/CO/RTE/KP: 01/MEN/101/KP R69.4 - KP R78.9
PROJECT ID: Willits Bypass

Scale Ratio: 1:100 Horiz.
1:100 Vert.
All Dimensions are Meters

"QM3" LINE CROSS SECTIONS

FOR EARTHWORK DEVELOPMENT ONLY

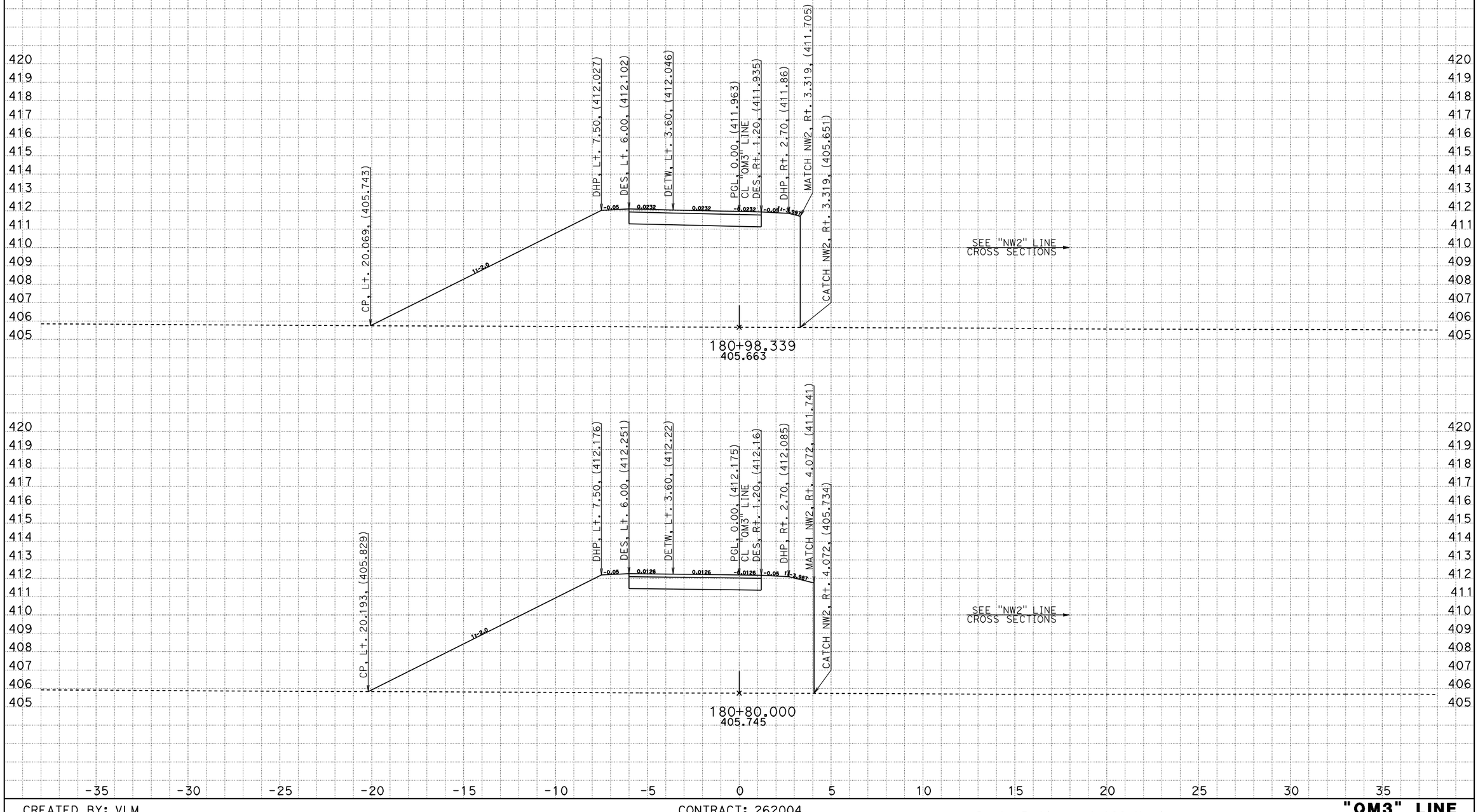

CREATED BY: VLM
DATE: 8/10/2011
KC Project: 0059 File: C:\proj\willits\QM3\qm3_5m_fin.ear

CONTRACT: 262004
DIST/CO/RTE/KP: 01/MEN/101/KP R69.4 - KP R78.9
PROJECT ID: Willits Bypass

Scale Ratio: 1:100 Horiz.
1:100 Vert.
All Dimensions are Meters

"QM3" LINE CROSS SECTIONS

FOR EARTHWORK DEVELOPMENT ONLY

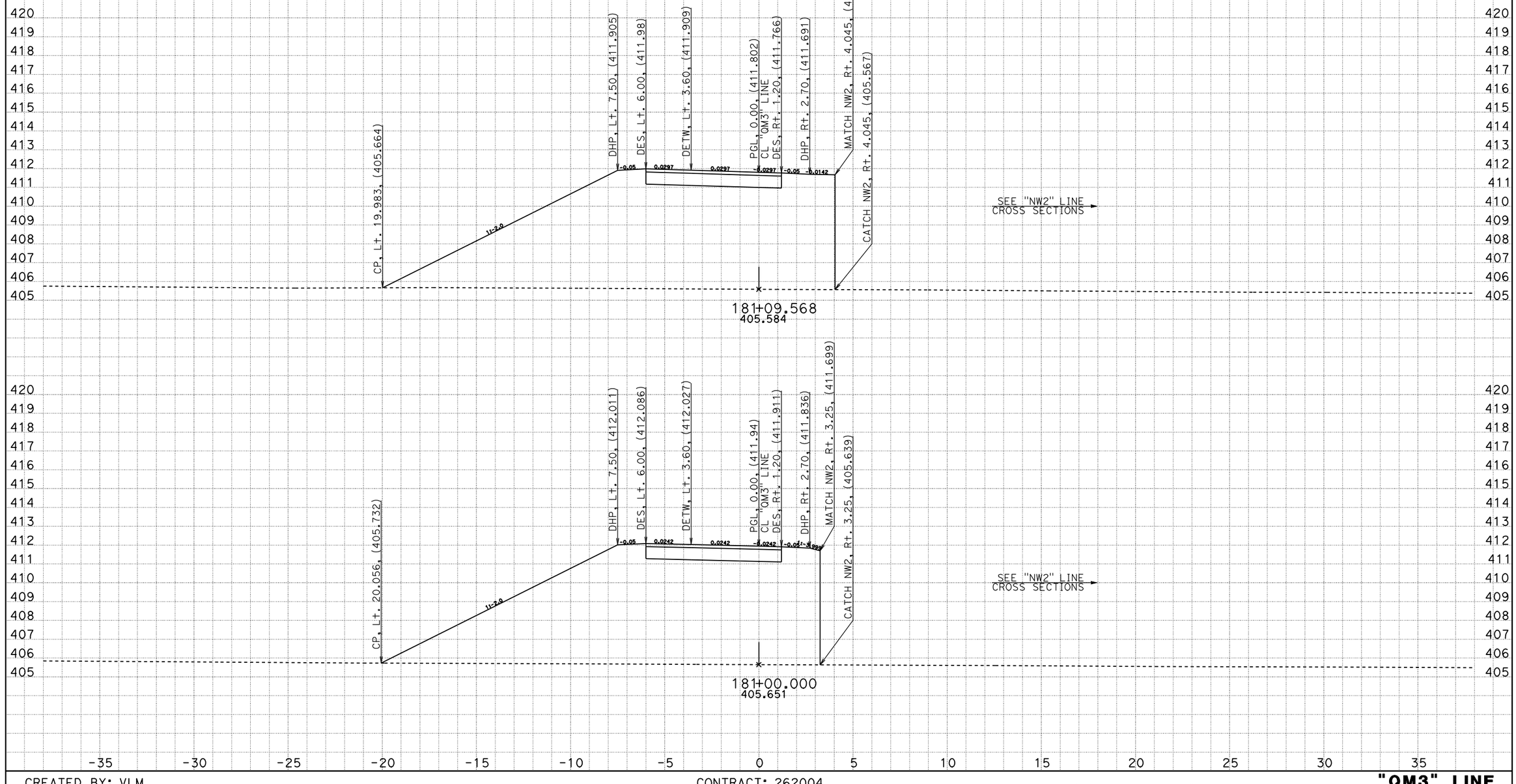

CREATED BY: VLM
DATE: 8/10/2011
KC Project: 0059 File: C:\proj\willits\QM3\qm3_5m_fin.ear

CONTRACT: 262004
DIST/CO/RTE/KP: 01/MEN/101/KP R69.4 - KP R78.9
PROJECT ID: Willits Bypass

Scale Ratio: 1:100 Horiz.
1:100 Vert.
All Dimensions are Meters

"QM3" LINE CROSS SECTIONS

FOR EARTHWORK DEVELOPMENT ONLY

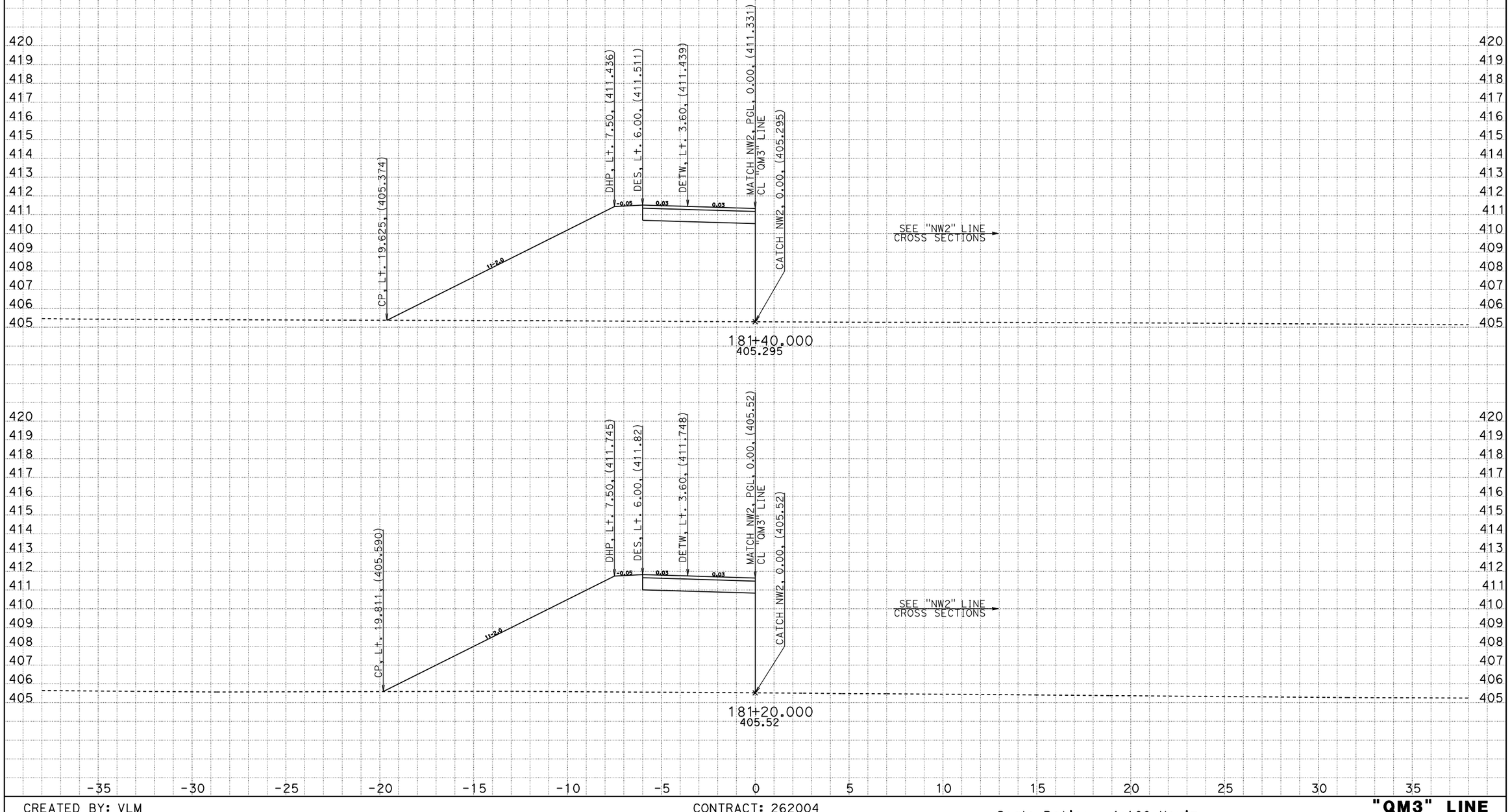

CREATED BY: VLM
DATE: 8/10/2011
KC Project: 0059 File: C:\proj\willits\QM3\qm3_5m_fin.ear

CONTRACT: 262004
DIST/CO/RTE/KP: 01/MEN/101/KP R69.4 - KP R78.9
PROJECT ID: Willits Bypass

Scale Ratio: 1:100 Horiz.
1:100 Vert.
All Dimensions are Meters

"QM3" LINE CROSS SECTIONS

FOR EARTHWORK DEVELOPMENT ONLY

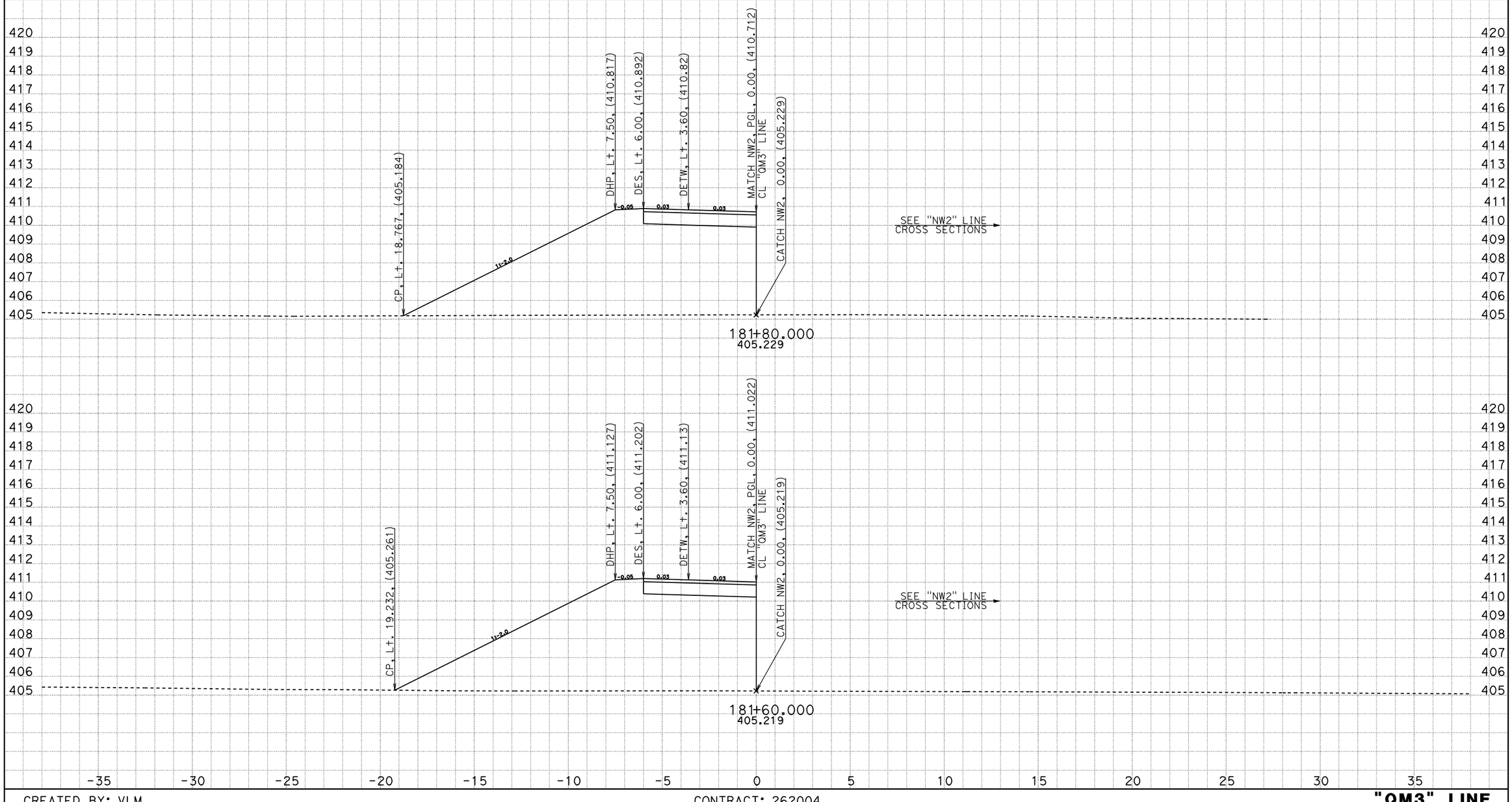

CREATED BY: VLM
DATE: 8/10/2011
KC Project: 0059 File: C:\proj\willits\QM3\qm3_5m_fin.ear

CONTRACT: 262004
DIST/CO/RTE/KP: 01/MEN/101/KP R69.4 - KP R78.9
PROJECT ID: Willits Bypass

Scale Ratio: 1:100 Horiz.
1:100 Vert.
All Dimensions are Meters

"QM3" LINE CROSS SECTIONS

FOR EARTHWORK DEVELOPMENT ONLY

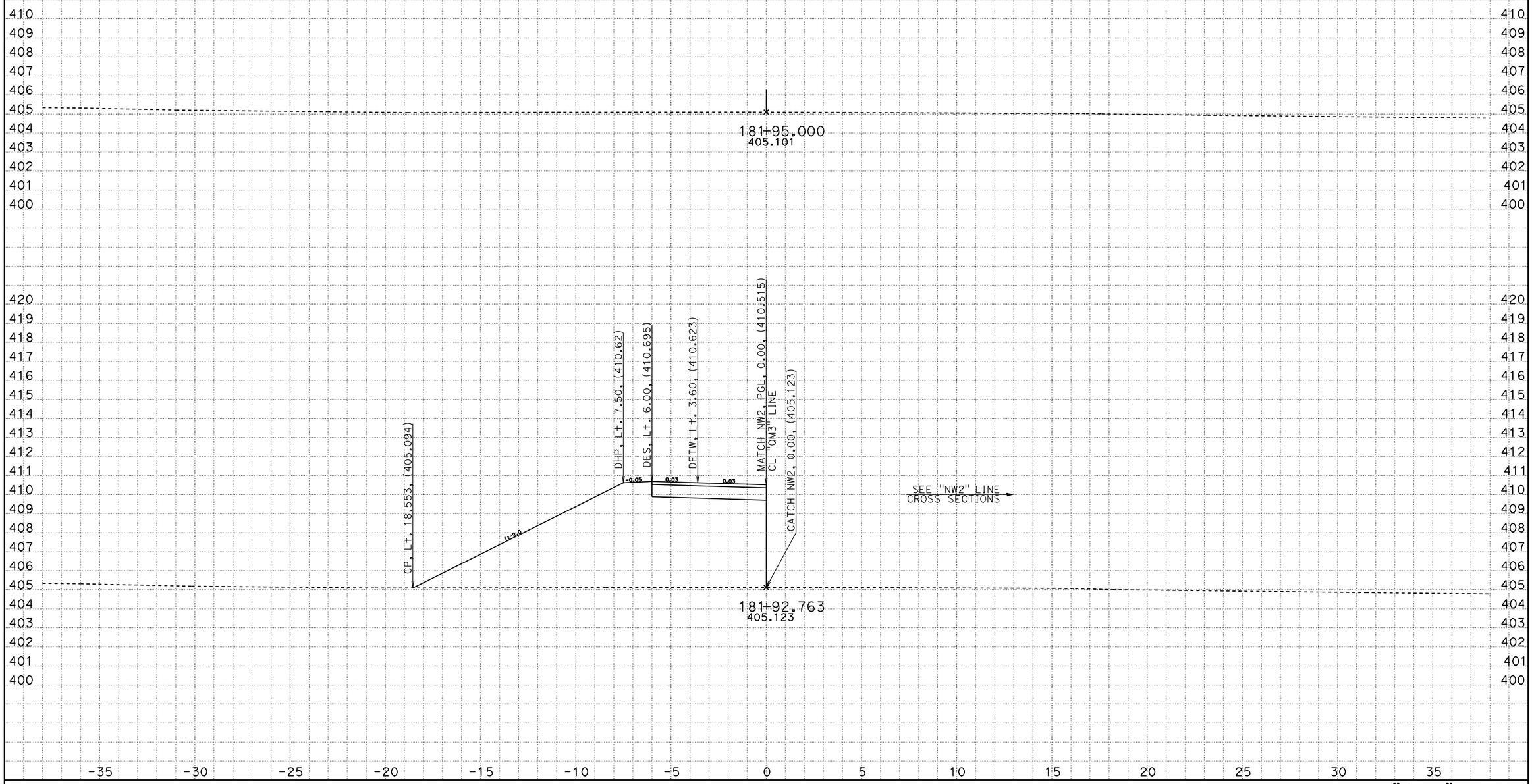

CREATED BY: VLM
DATE: 8/10/2011
KC Project: 0059 File: C:\proj\willits\QM3\qm3_5m_fin.ear

CONTRACT: 262004
DIST/CO/RTE/KP: 01/MEN/101/KP R69.4 - KP R78.9
PROJECT ID: Willits Bypass

Scale Ratio: 1:100 Horiz.
1:100 Vert.
All Dimensions are Meters

"QM3" LINE CROSS SECTIONS

FOR EARTHWORK DEVELOPMENT ONLY

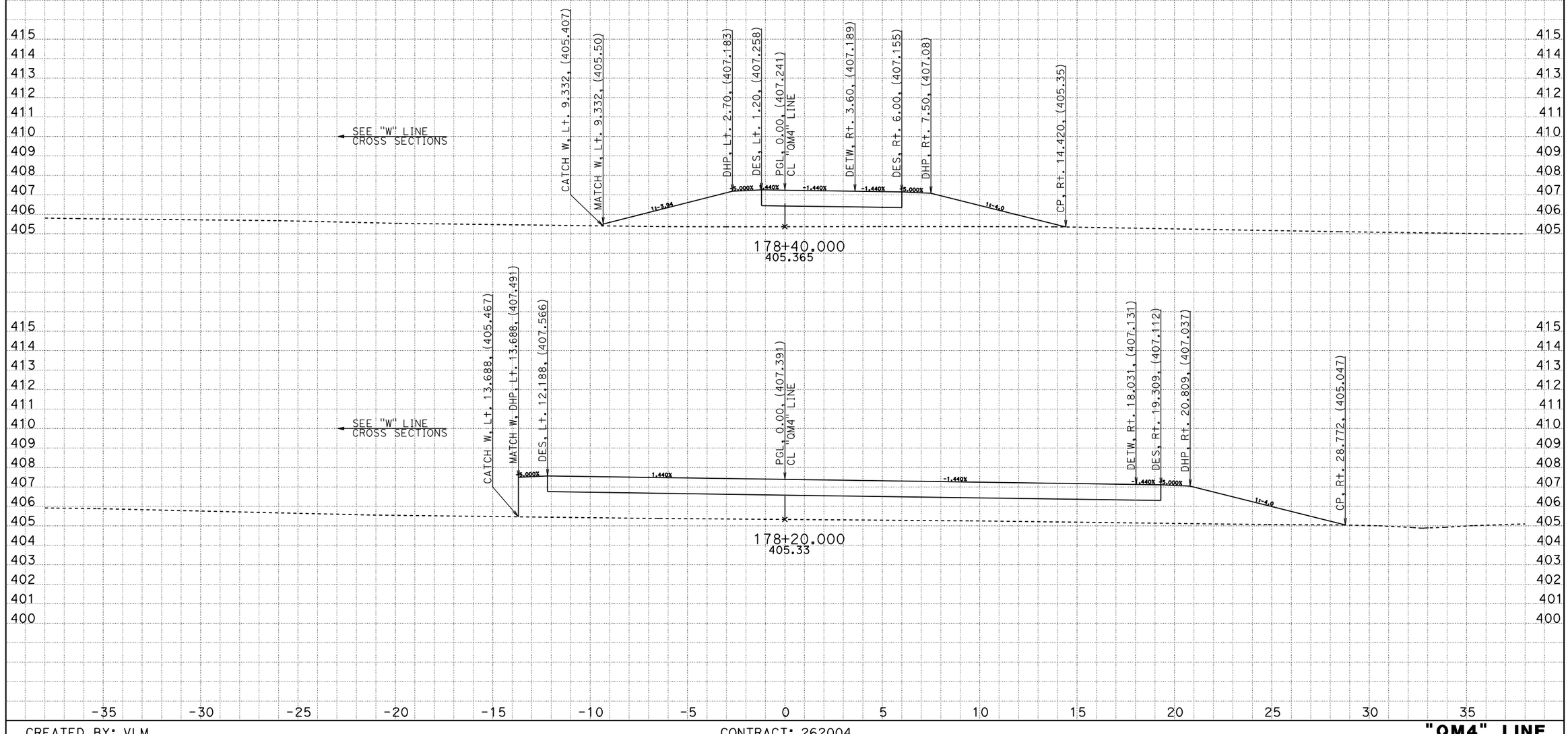

CREATED BY: VLM
DATE: 12/6/2011
KC Project: 0059

CONTRACT: 262004
DIST/CO/RTE/KP: 01/MEN/101/KP R69.4 - KP R78.9
File: C:\proj\willits\QM4\Phase1\qm4_5m_2011_fg.ear
PROJECT ID: Willits Bypass

Scale Ratio: 1:100 Horiz.
1:100 Vert.
All Dimensions are Meters

"QM4" LINE CROSS SECTIONS

FOR EARTHWORK DEVELOPMENT ONLY

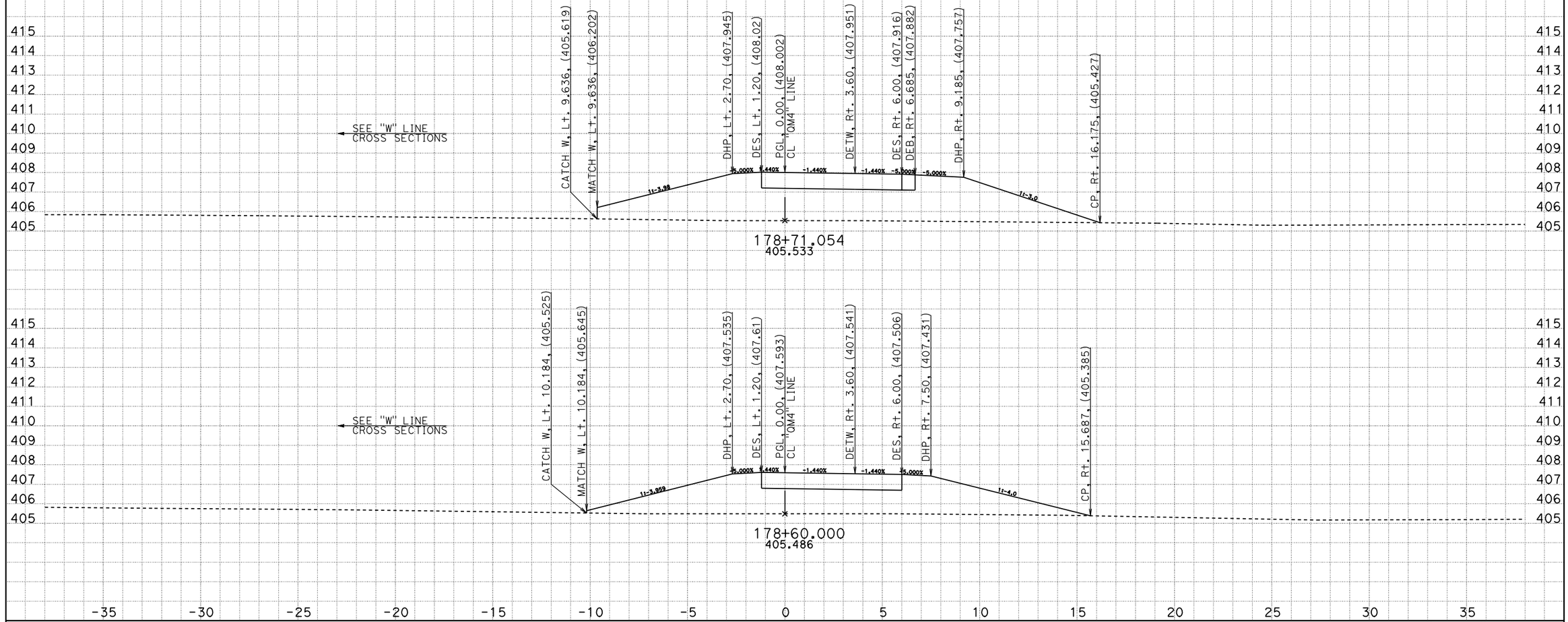

CREATED BY: VLM
DATE: 12/6/2011
KC Project: 0059

CONTRACT: 262004
DIST/CO/RTE/KP: 01/MEN/101/KP R69.4 - KP R78.9
File: C:\proj\willits\QM4\Phase1\qm4_5m_2011_fg.ear
PROJECT ID: Willits Bypass

Scale Ratio: 1:100 Horiz.
1:100 Vert.
All Dimensions are Meters

"QM4" LINE CROSS SECTIONS

FOR EARTHWORK DEVELOPMENT ONLY

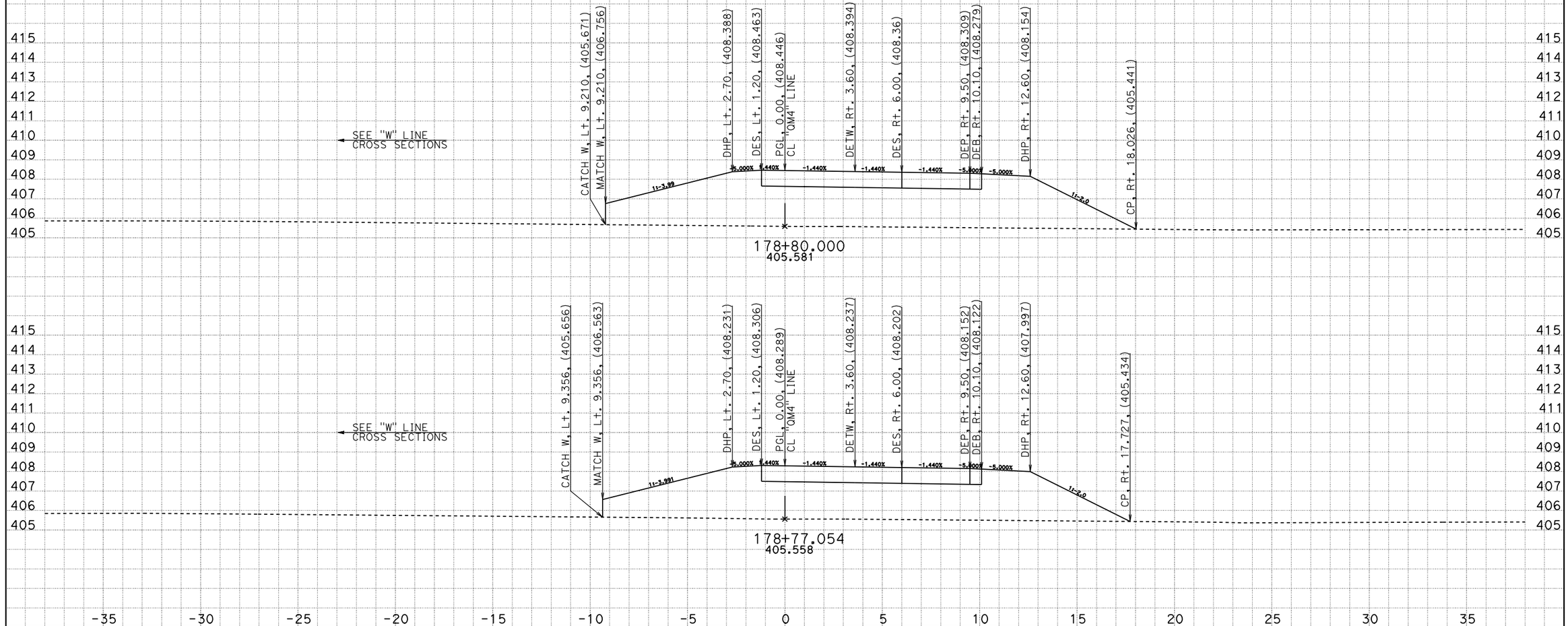

CREATED BY: VLM
DATE: 12/6/2011
KC Project: 0059 File: C:\proj\willits\QM4\Phase1\qm4_5m_2011_fg.ear

CONTRACT: 262004
DIST/CO/RTE/KP: 01/MEN/101/KP R69.4 - KP R78.9
PROJECT ID: Willits Bypass

Scale Ratio: 1:100 Horiz.
1:100 Vert.
All Dimensions are Meters

"QM4" LINE CROSS SECTIONS
SHEET 3 OF 14

FOR EARTHWORK DEVELOPMENT ONLY

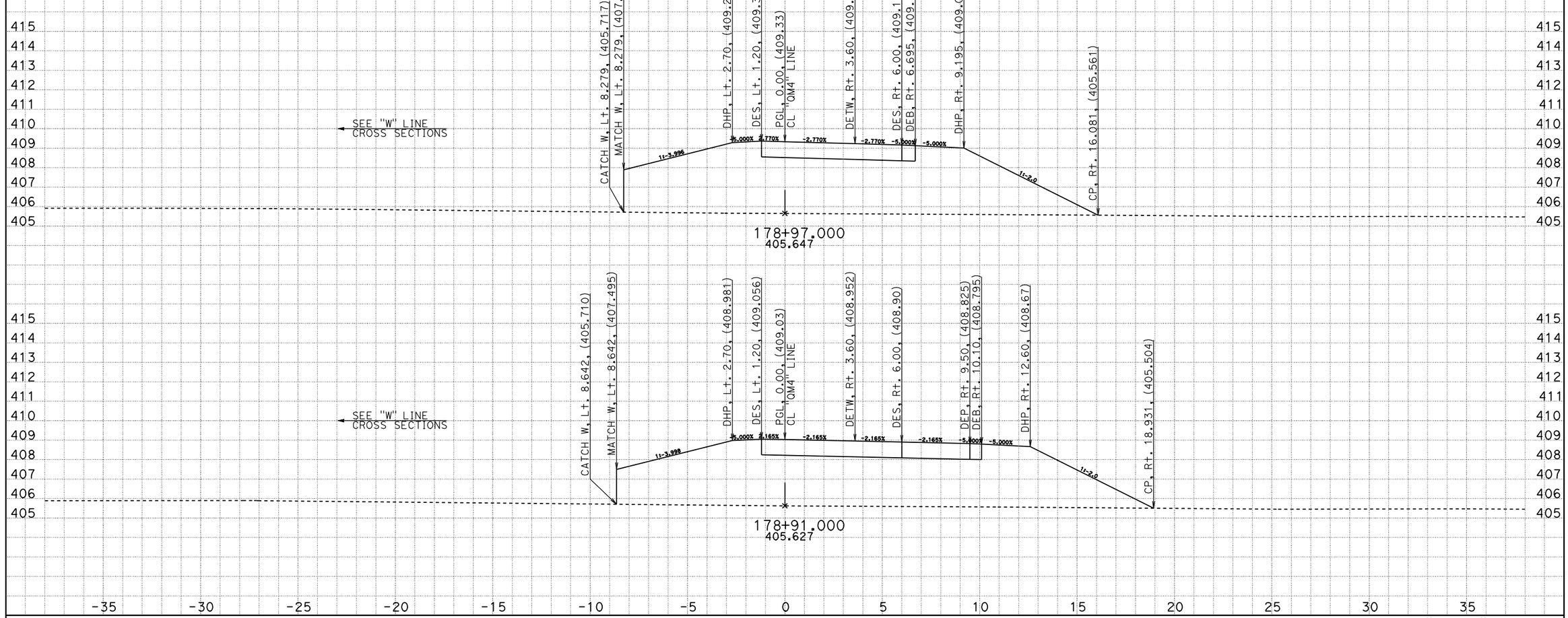

CREATED BY: VLM
DATE: 12/6/2011
KC Project: 0059 File: C:\proj\willits\QM4\Phase1\qm4_5m_2011_fg.ear

CONTRACT: 262004
DIST/CO/RTE/KP: 01/MEN/101/KP R69.4 - KP R78.9

Scale Ratio: 1:100 Horiz.
1:100 Vert.
All Dimensions are Meters

"QM4" LINE CROSS SECTIONS

FOR EARTHWORK DEVELOPMENT ONLY

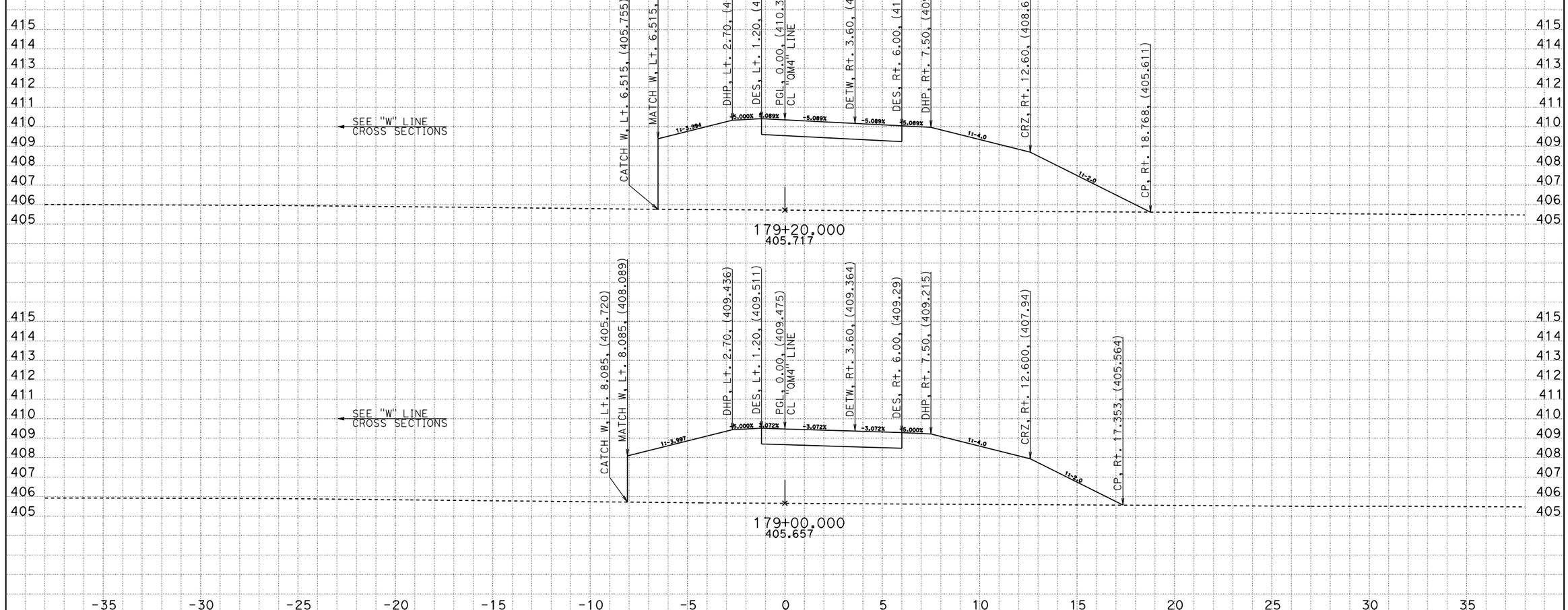

CREATED BY: VLM
DATE: 12/6/2011
KC Project: 0059

File: C:\proj\willits\QM4\Phase1\qm4_5m_2011_fg.ear

CONTRACT: 262004
DIST/CO/RTE/KP: 01/MEN/101/KP R69.4 - KP R78.9
PROJECT ID: Willits Bypass

Scale Ratio: 1:100 Horiz.
1:100 Vert.

All Dimensions are Meters

"QM4" LINE CROSS SECTIONS

SHEET 5 OF 14

FOR EARTHWORK DEVELOPMENT ONLY

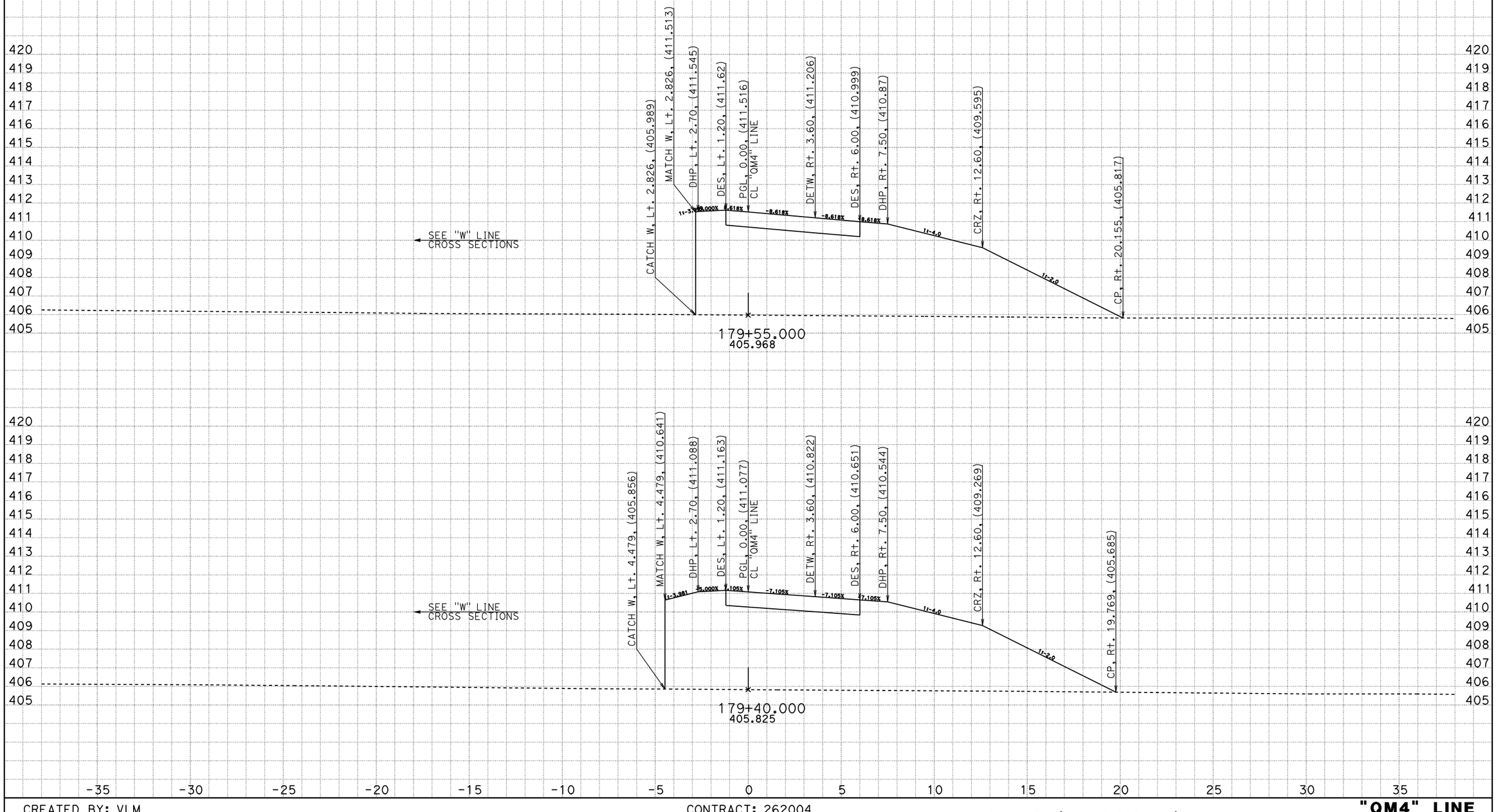

CREATED BY: VLM
DATE: 12/6/2011
KC Project: 0059

CONTRACT: 262004
DIST/CO/RTE/KP: 01/MEN/101/KP R69.4 - KP R78.9
File: C:\proj\willits\QM4\Phase1\qm4_5m_2011_fg.ear
PROJECT ID: Willits Bypass

Scale Ratio: 1:100 Horiz.
1:100 Vert.
All Dimensions are Meters

"QM4" LINE CROSS SECTIONS

FOR EARTHWORK DEVELOPMENT ONLY

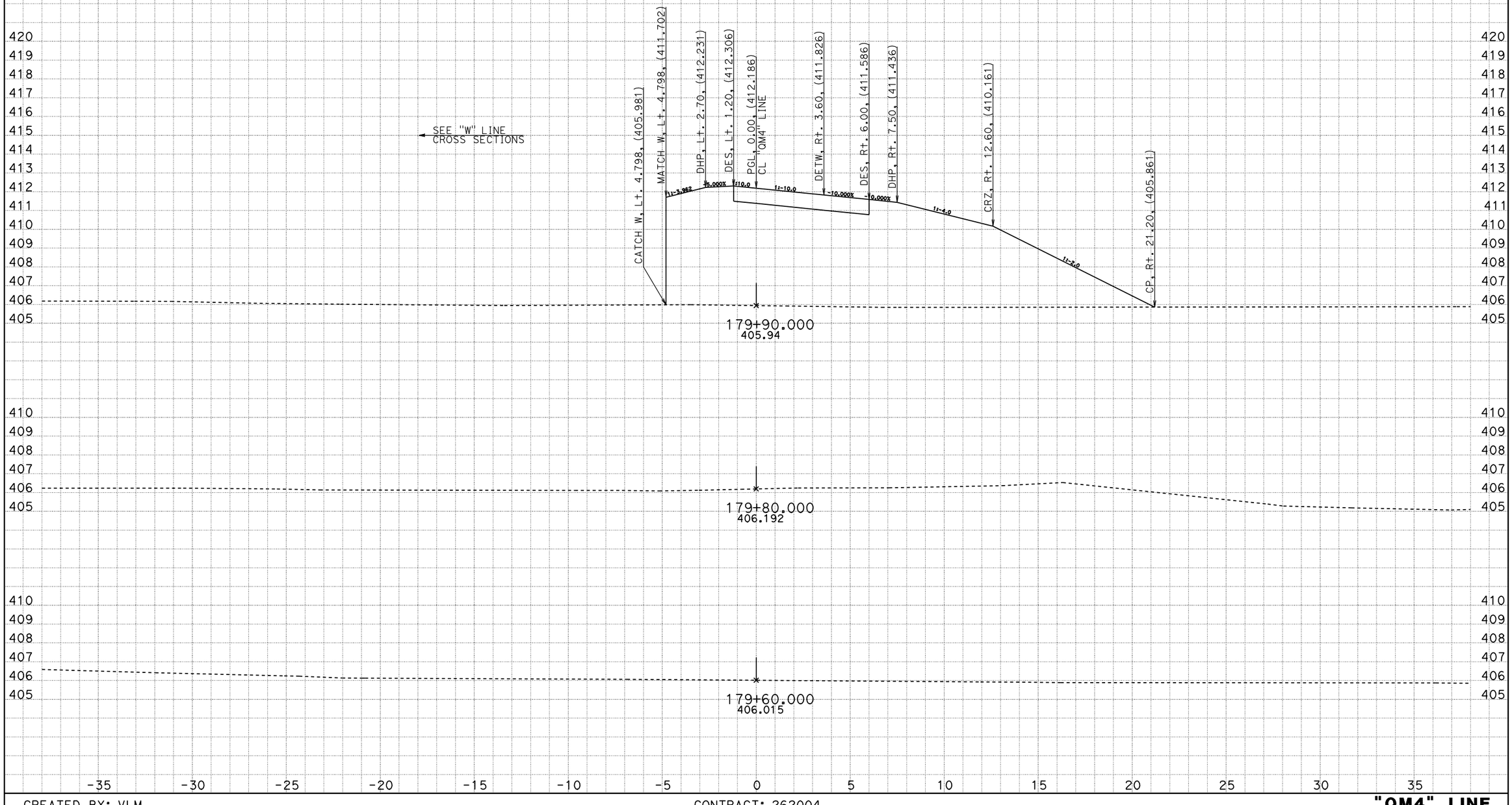

CREATED BY: VLM
DATE: 12/6/2011
KC Project: 0059

CONTRACT: 262004
DIST/CO/RTE/KP: 01/MEN/101/KP R69.4 - KP R78.9
File: C:\proj\willits\QM4\Phase1\qm4_5m_2011_fg.ear
PROJECT ID: Willits Bypass

Scale Ratio: 1:100 Horiz.
1:100 Vert.

All Dimensions are Meters

"QM4" LINE CROSS SECTIONS

SHEET 7 OF 14

FOR EARTHWORK DEVELOPMENT ONLY

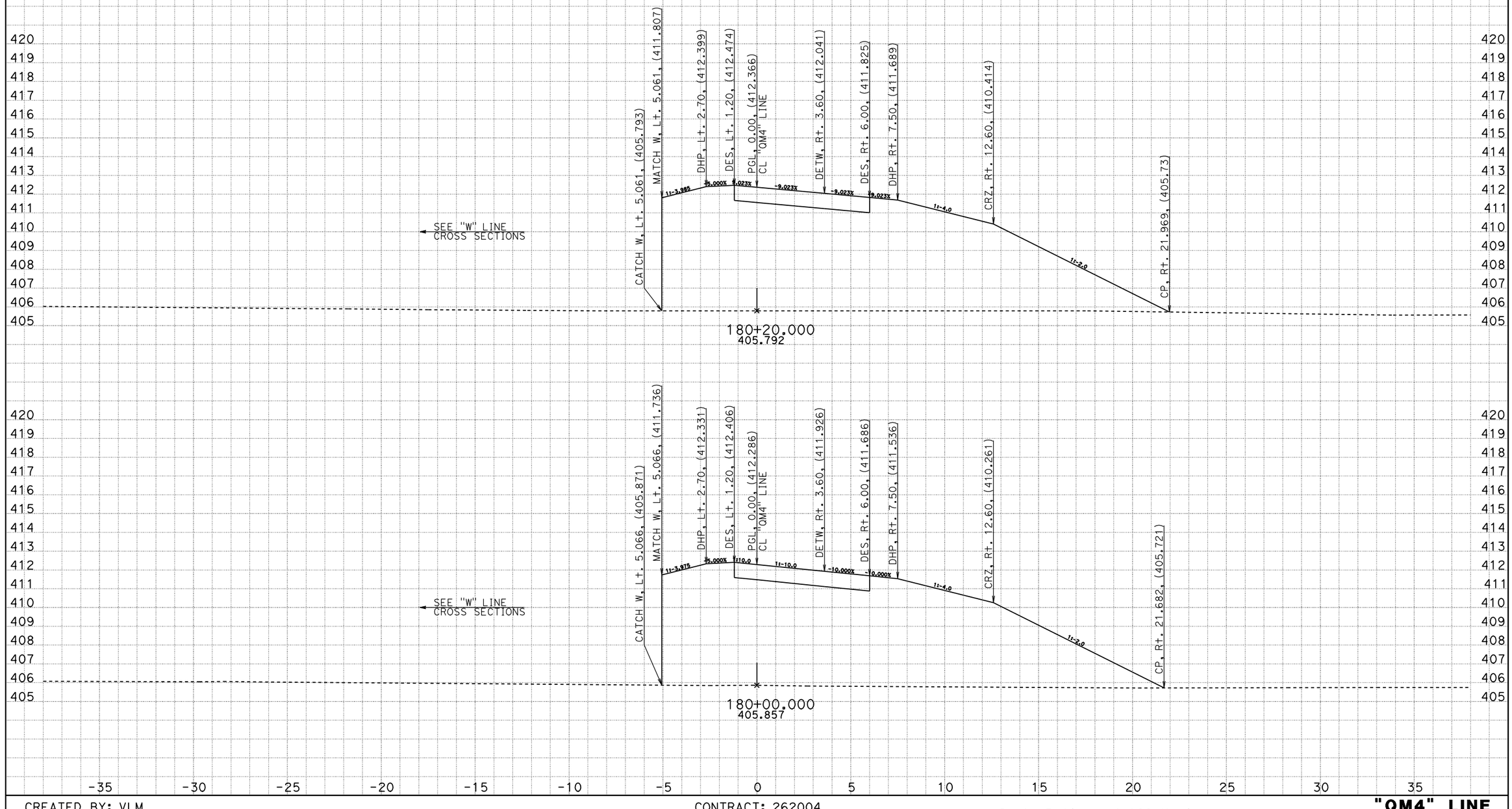

CREATED BY: VLM
DATE: 12/6/2011
KC Project: 0059
File: C:\proj\willits\QM4\Phase1\qm4_5m_2011_fg.ear

CONTRACT: 262004
DIST/CO/RTE/KP: 01/MEN/101/KP R69.4 - KP R78.9
PROJECT ID: Willits Bypass

Scale Ratio: 1:100 Horiz.
1:100 Vert.
All Dimensions are Meters

"QM4" LINE CROSS SECTIONS

FOR EARTHWORK DEVELOPMENT ONLY

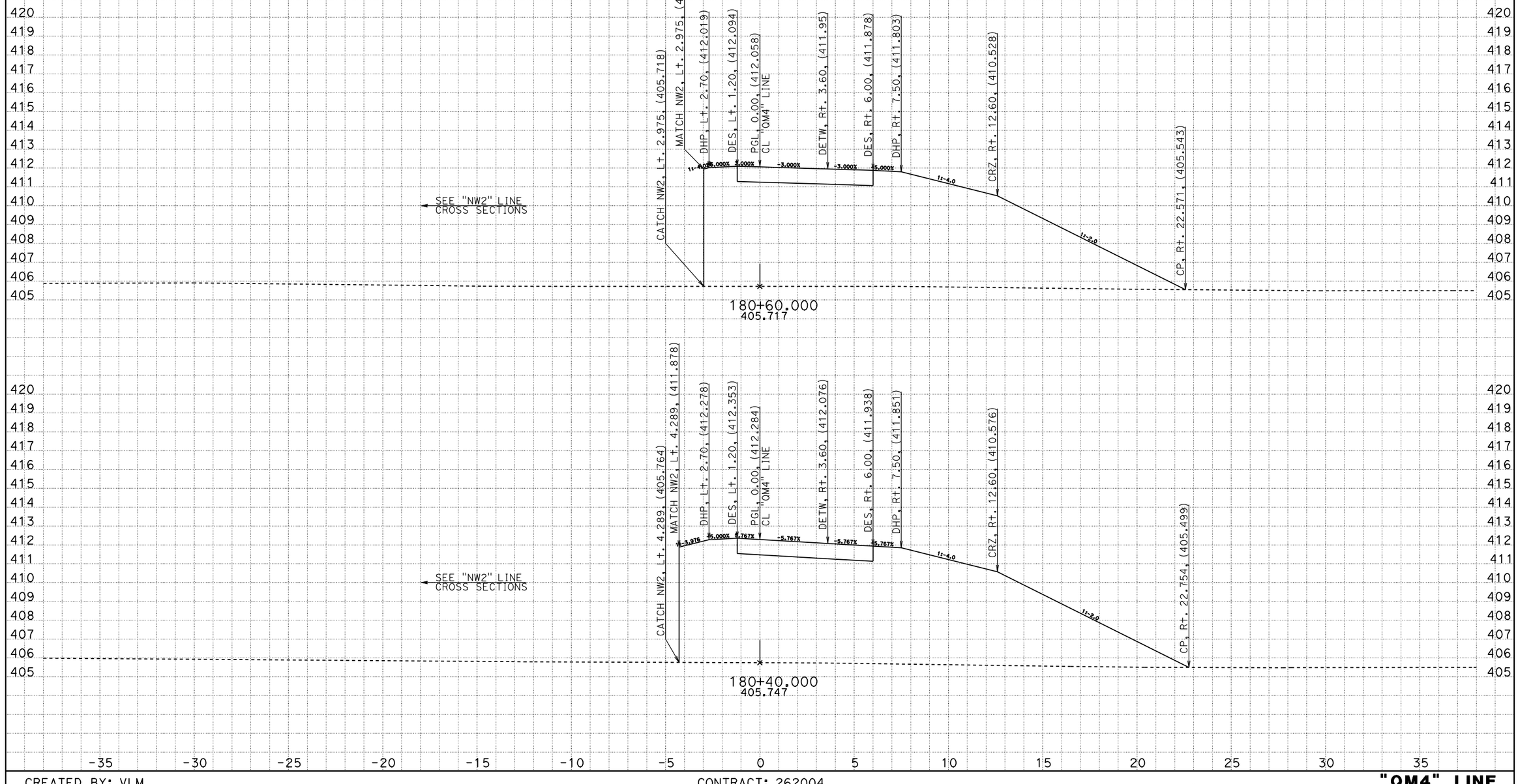

CREATED BY: VLM
DATE: 12/6/2011
KC Project: 0059
File: C:\proj\willits\QM4\Phase1\qm4_5m_2011_fg.ear

CONTRACT: 262004
DIST/CO/RTE/KP: 01/MEN/101/KP R69.4 - KP R78.9
PROJECT ID: Willits Bypass

Scale Ratio: 1:100 Horiz.
1:100 Vert.
All Dimensions are Meters

"QM4" LINE CROSS SECTIONS

FOR EARTHWORK DEVELOPMENT ONLY

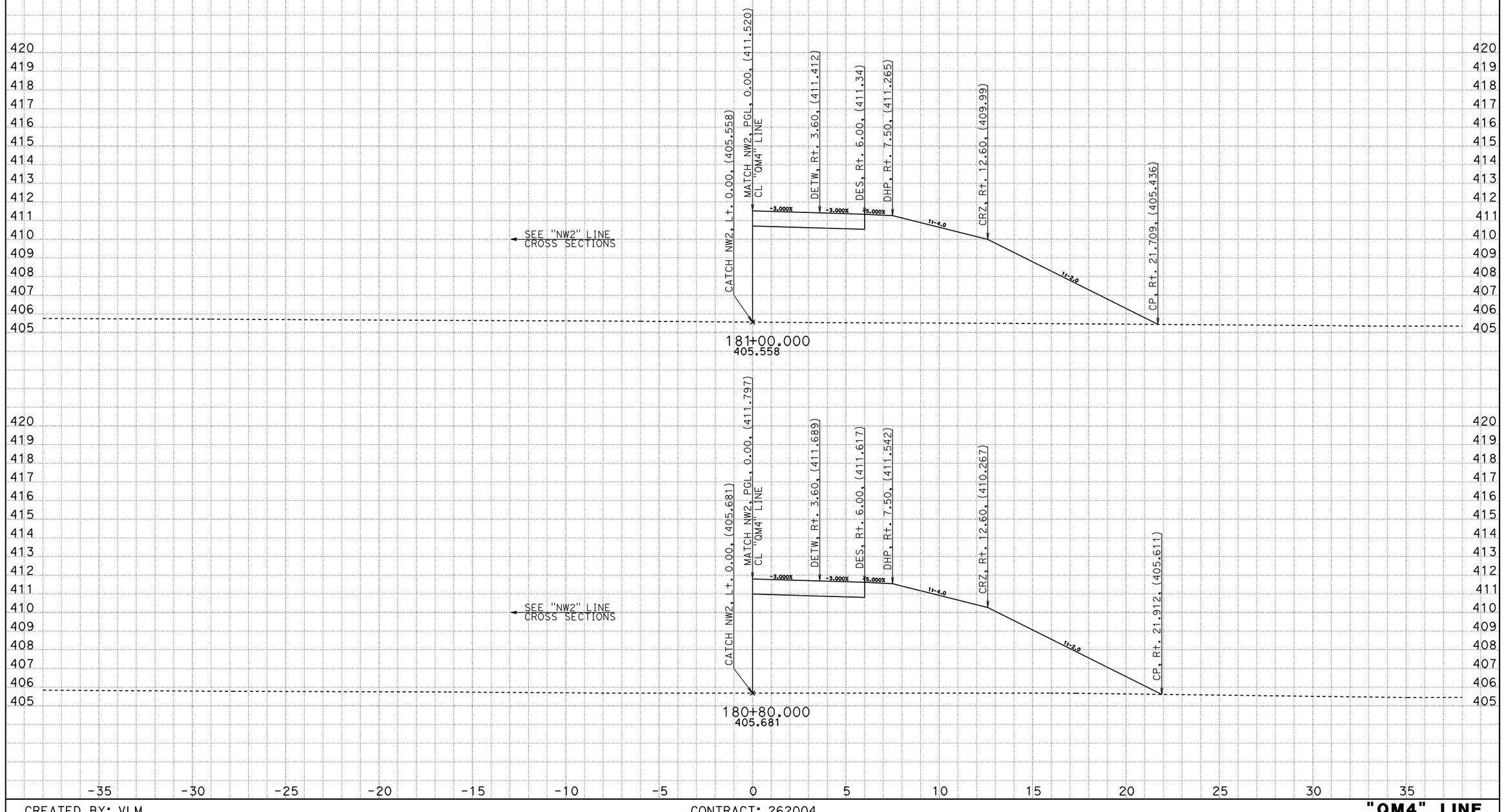

CREATED BY: VLM
DATE: 12/6/2011
KC Project: 0059 File: C:\proj\willits\QM4\Phase1\qm4_5m_2011_fg.ear

CONTRACT: 262004
DIST/CO/RTE/KP: 01/MEN/101/KP R69.4 - KP R78.9
PROJECT ID: Willits Bypass

Scale Ratio: 1:100 Horiz.
1:100 Vert.
All Dimensions are Meters

"QM4" LINE CROSS SECTIONS

FOR EARTHWORK DEVELOPMENT ONLY

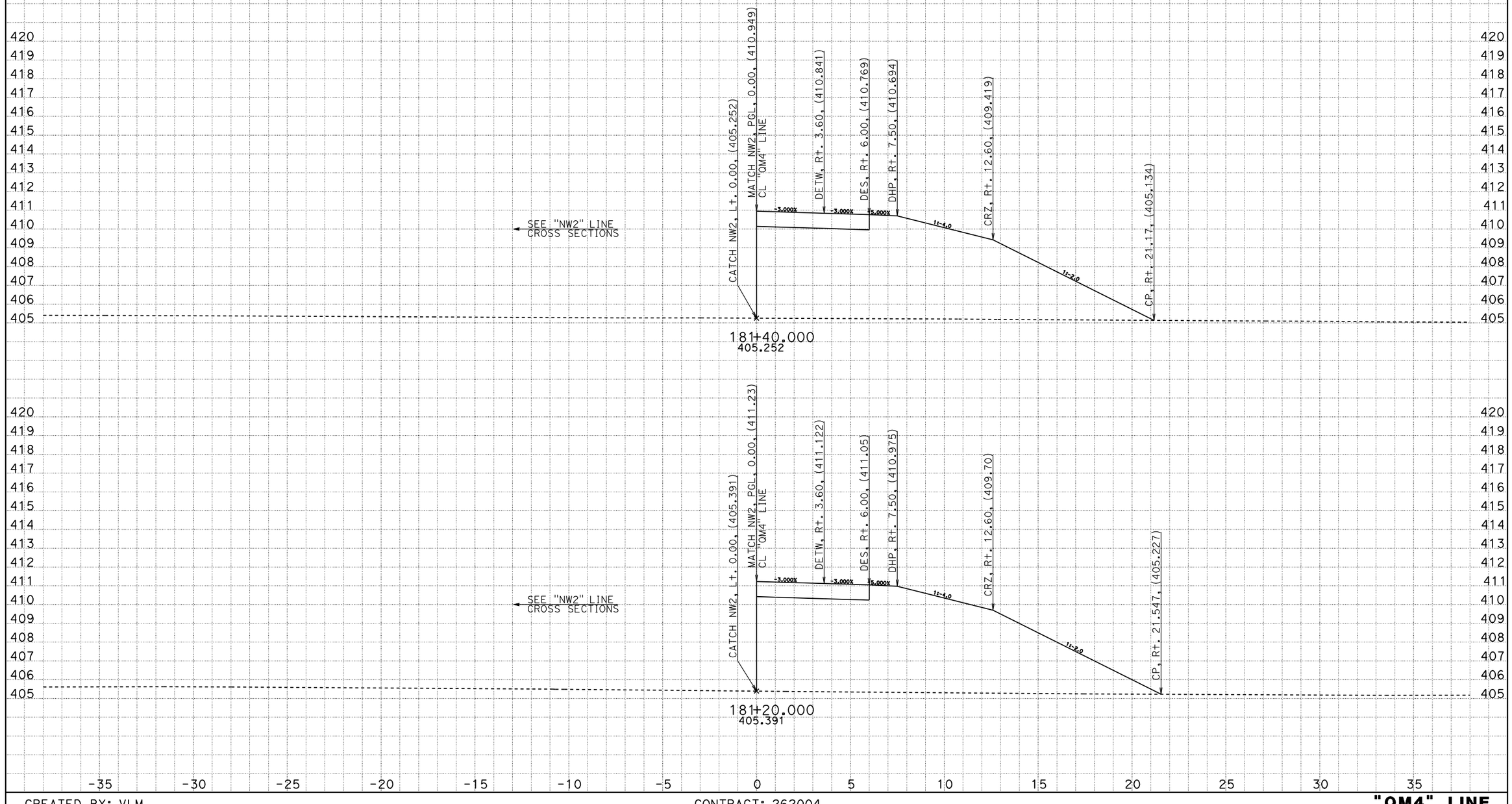

CREATED BY: VLM
DATE: 12/6/2011
KC Project: 0059 File: C:\proj\willits\QM4\Phase1\qm4_5m_2011_fg.ear

CONTRACT: 262004
DIST/CO/RTE/KP: 01/MEN/101/KP R69.4 - KP R78.9
PROJECT ID: Willits Bypass

Scale Ratio: 1:100 Horiz.
1:100 Vert.
All Dimensions are Meters

"QM4" LINE CROSS SECTIONS

FOR EARTHWORK DEVELOPMENT ONLY

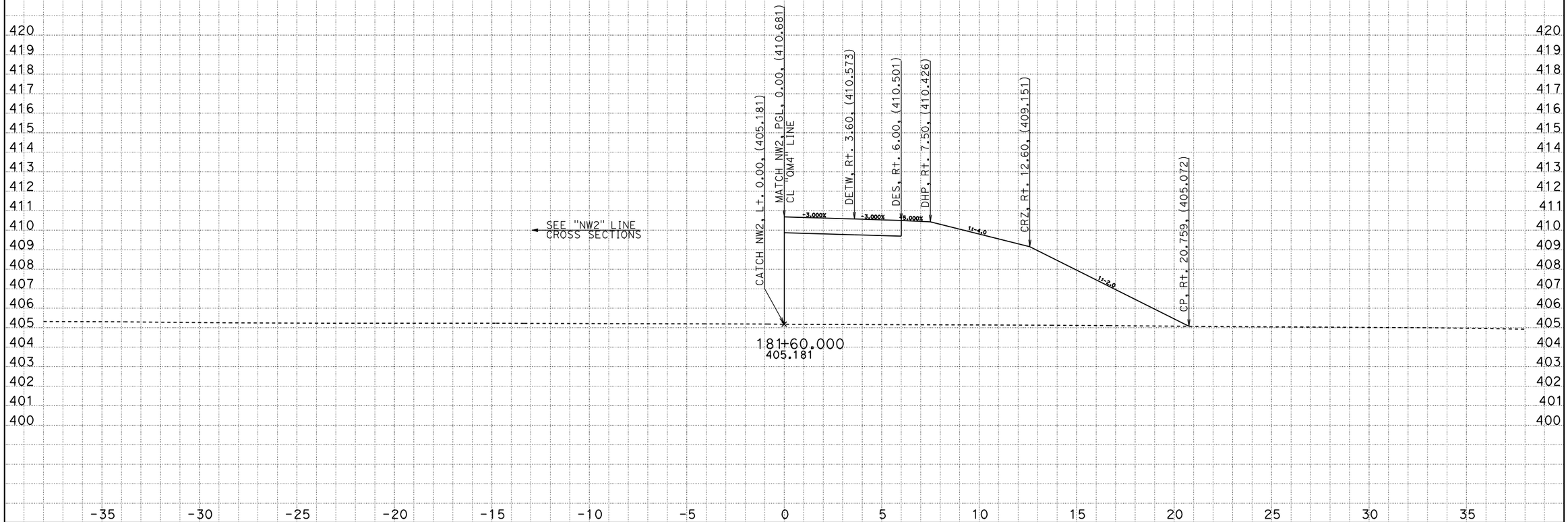

CREATED BY: VLM
DATE: 12/6/2011
KC Project: 0059
File: C:\proj\willits\QM4\Phase1\qm4_5m_2011_fg.ear

CONTRACT: 262004
DIST/CO/RTE/KP: 01/MEN/101/KP R69.4 - KP R78.9
PROJECT ID: Willits Bypass

Scale Ratio: 1:100 Horiz.
1:100 Vert.
All Dimensions are Meters

"QM4" LINE CROSS SECTIONS
SHEET 12 OF 14

FOR EARTHWORK DEVELOPMENT ONLY

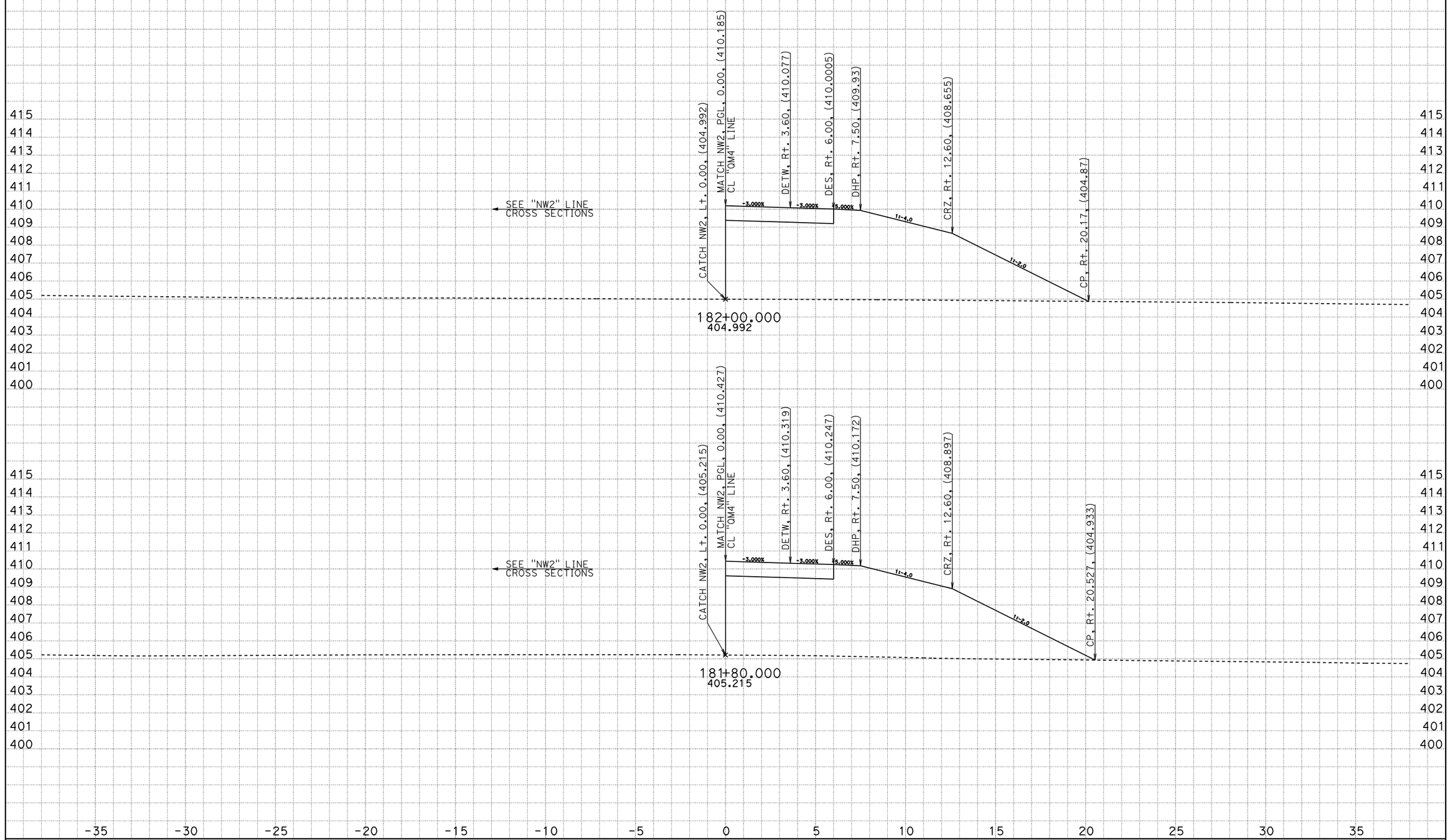

CREATED BY: VLM
DATE: 12/6/2011
KC Project: 0059 File: C:\proj\willits\QM4\Phase1\qm4_5m_2011_fg.ear

CONTRACT: 262004
DIST/CO/RTE/KP: 01/MEN/101/KP R69.4 - KP R78.9
PROJECT ID: Willits Bypass

Scale Ratio: 1:100 Horiz.
1:100 Vert.
All Dimensions are Meters

"QM4" LINE CROSS SECTIONS

FOR EARTHWORK DEVELOPMENT ONLY

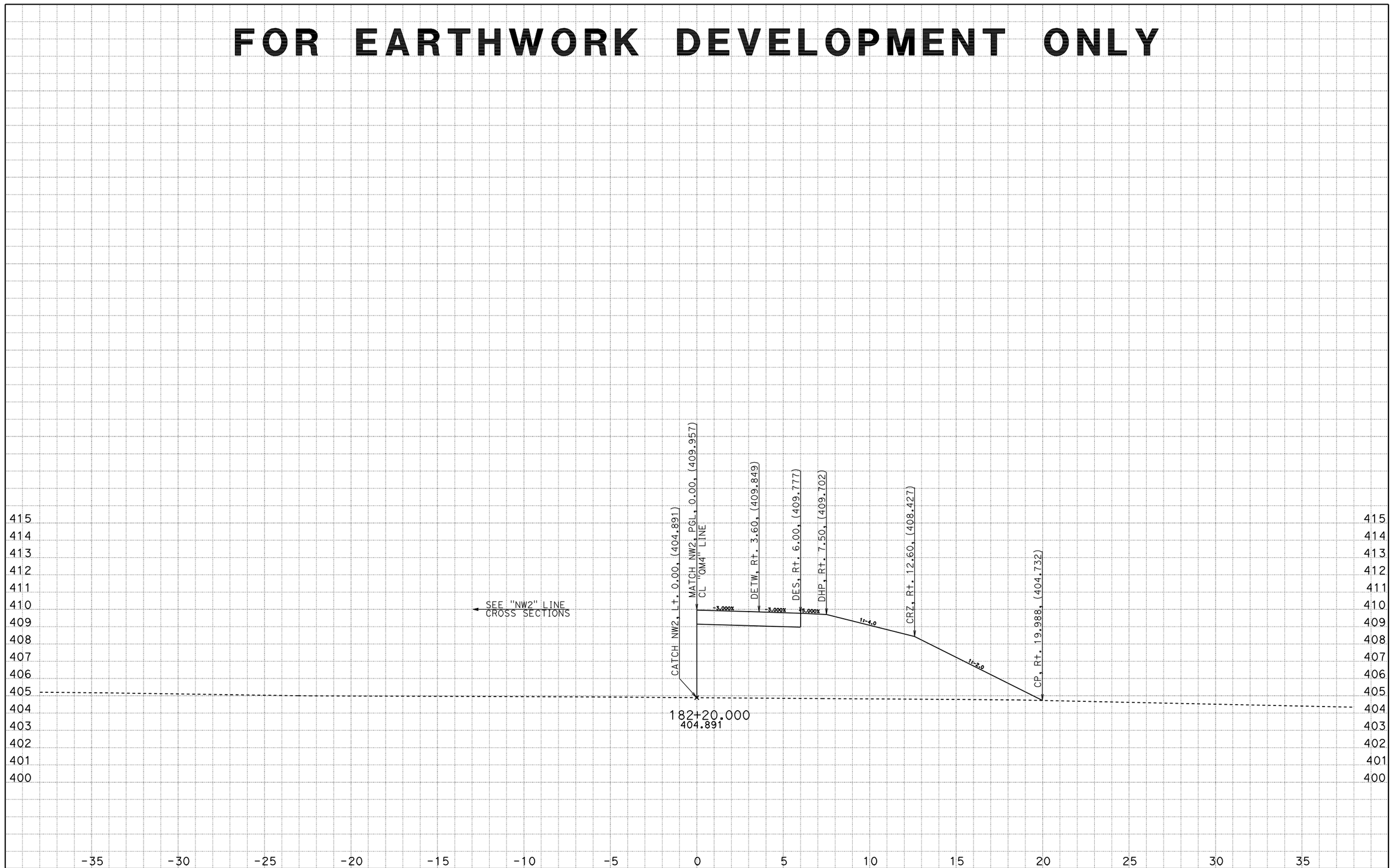

CREATED BY: VLM
DATE: 12/6/2011
KC Project: 0059

CONTRACT: 262004
DIST/CO/RTE/KP: 01/MEN/101/KP R69.4 - KP R78.9
File: C:\proj\willits\QM4\Phase1\qm4_5m_2011_fg.ear
PROJECT ID: Willits Bypass

Scale Ratio: 1:100 Horiz.
1:100 Vert.
All Dimensions are Meters

"QM4" LINE CROSS SECTIONS

FOR EARTHWORK DEVELOPMENT ONLY

NOTES:

1. *Italic text indicates information copied from the Slope Stake Notes.*
2. In addition to the match sections, see the Construction Details.

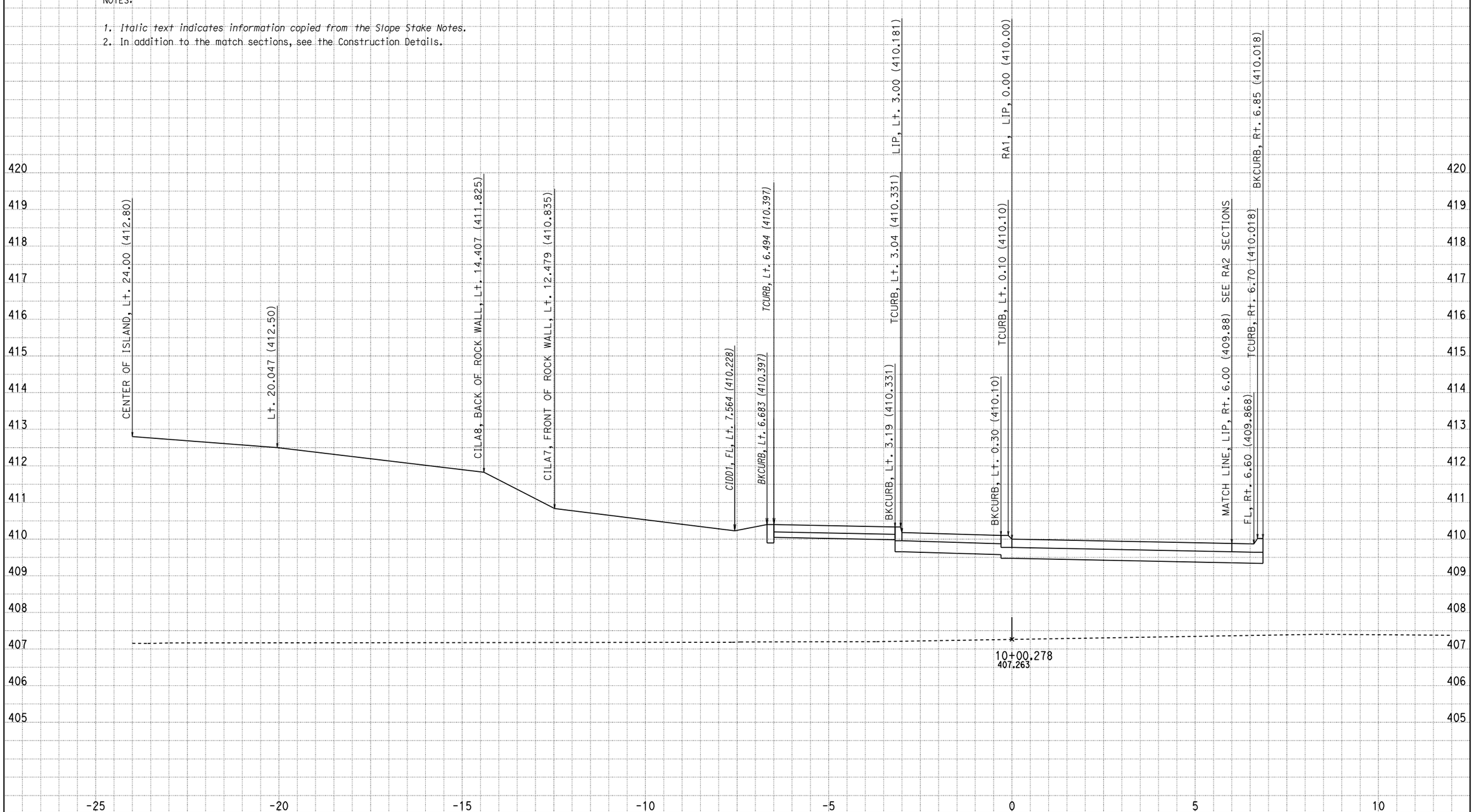

CREATED BY: Rushton DATE: 3/22/2012 ALL DIMENSIONS ARE METRIC

KC Project: 0059 File: P:\proj\01\26200\design\pse\designs\dtm\0059\Roundabout\RA1\ra1fin.ear

CONTRACT: 01-262004

DIST/CO/RTE/KP: 01/Men/101/R69.4/R78.9

Scale Ratio: 1:50 Horiz.
1:50 Vert.

RA1
CROSS SECTIONS
SHEET 1 OF 10

FOR EARTHWORK DEVELOPMENT ONLY

NOTES:

1. *Italic text indicates information copied from the Slope Stake Notes.*
2. In addition to the match sections, see the Construction Details.

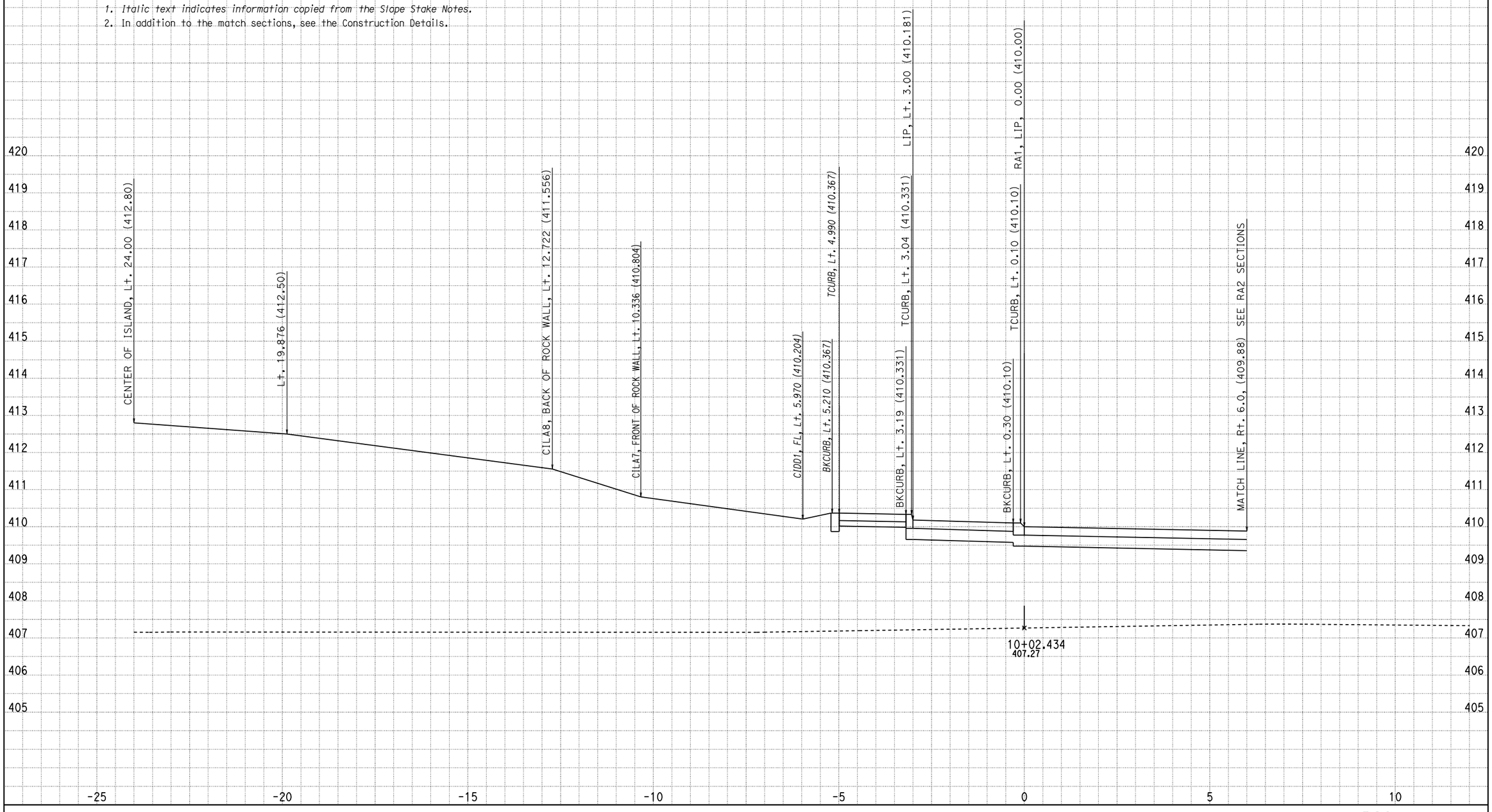

CREATED BY: Rushton DATE: 3/22/2012 ALL DIMENSIONS ARE METRIC

KC Project: 0059 File: P:\proj\01\26200\design\pse\designs\dtm\0059\Roundabout\RA1\ra1fin.ear

CONTRACT: 01-262004

DIST/CO/RTE/KP: 01/Men/101/R69.4/R78.9

Scale Ratio: 1:50 Horiz.
1:50 Vert.

RA1
CROSS SECTIONS

FOR EARTHWORK DEVELOPMENT ONLY

NOTES:

1. *Italic text indicates information copied from the Slope Stake Notes.*
2. In addition to the match sections, see the Construction Details.

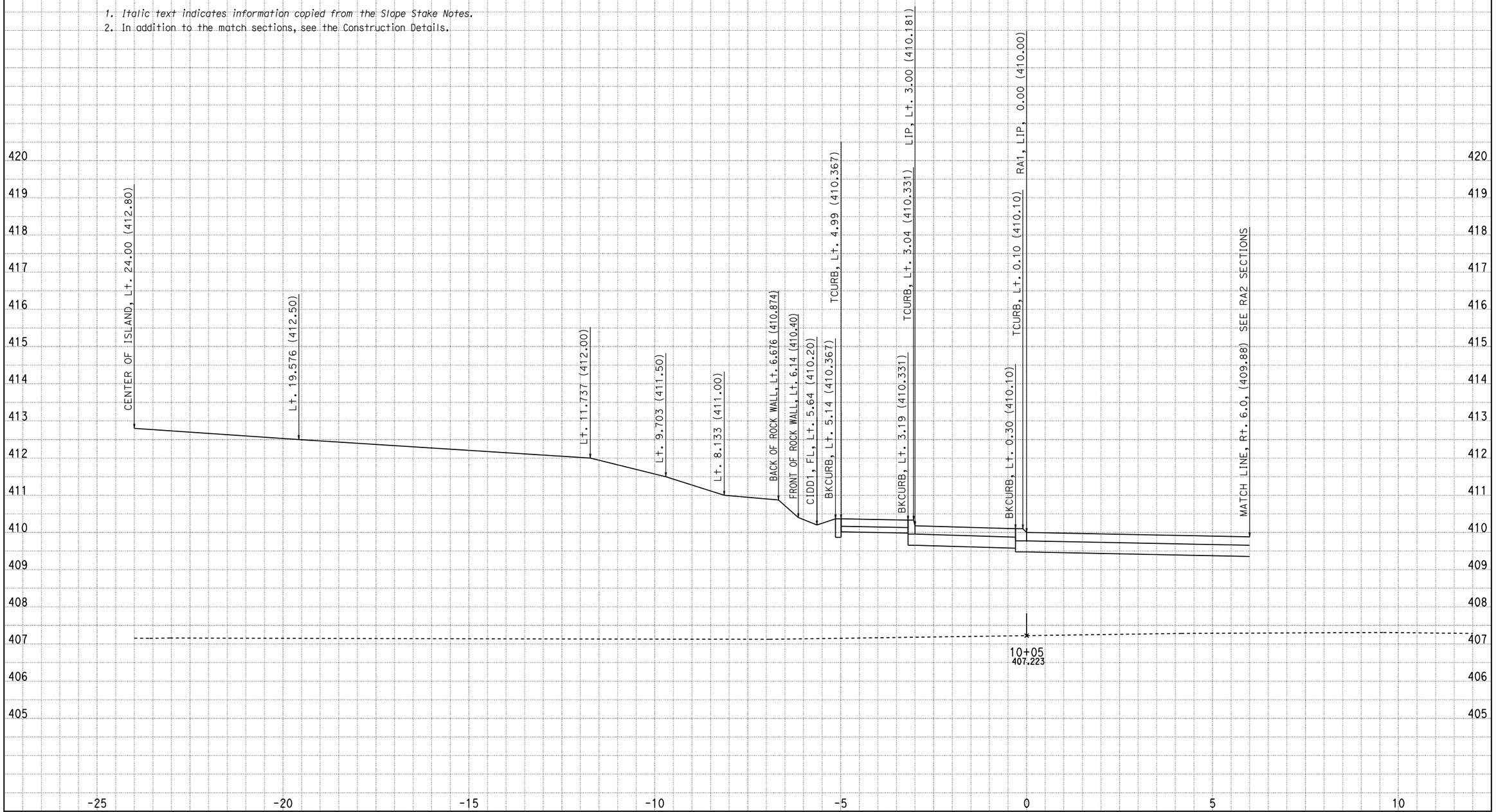

CREATED BY: Rushton DATE: 3/22/2012 ALL DIMENSIONS ARE METRIC

CONTRACT: 01-262004

KC Project: 0059 File: P:\proj\01\26200\design\pse\designs\dtm\0059\Roundabout\RA1\ra1fin.ear DIST/CO/RTE/KP: 01/Men/101/R69.4/R78.9

Scale Ratio: 1:50 Horiz.
1:50 Vert.

RA1
CROSS SECTIONS
SHEET 3 OF 10

FOR EARTHWORK DEVELOPMENT ONLY

NOTES:

1. *Italic text indicates information copied from the Slope Stake Notes.*
2. In addition to the match sections, see the Construction Details.

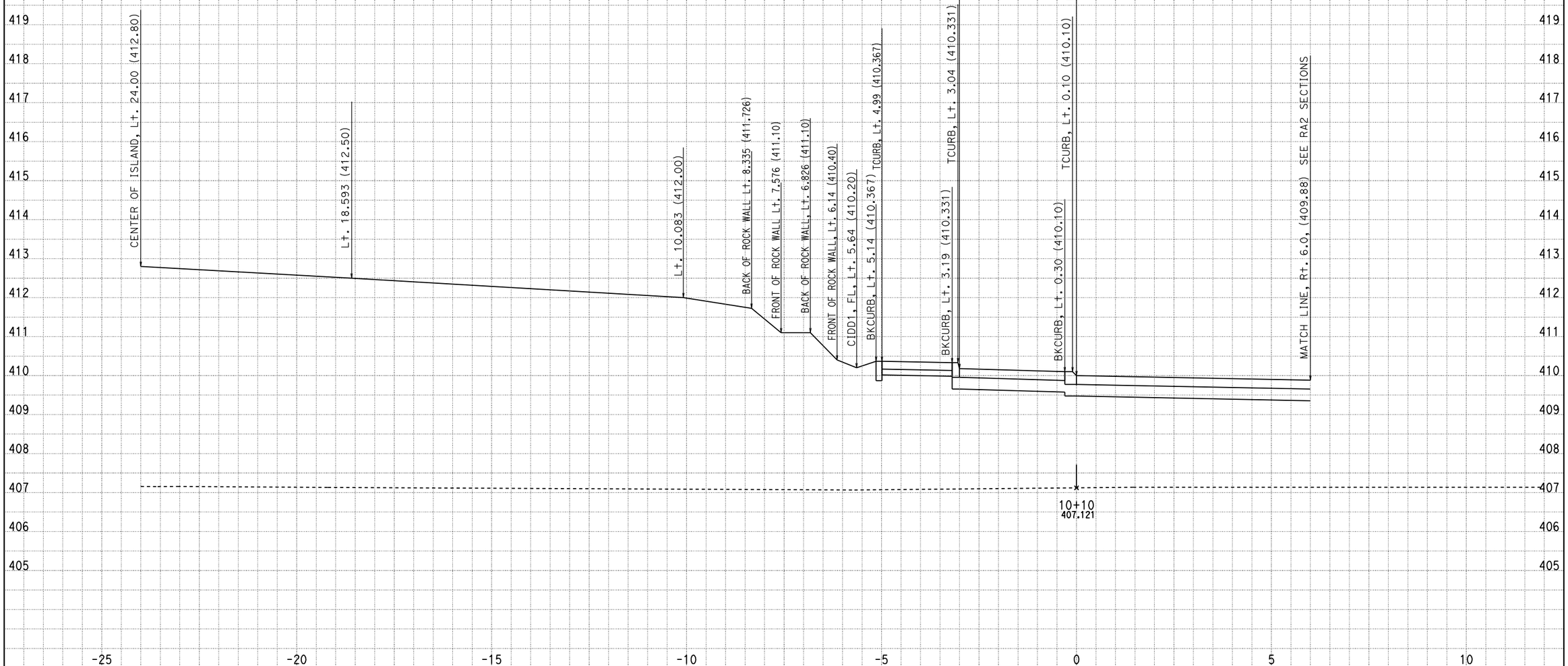

CREATED BY: Rushton DATE: 3/22/2012 ALL DIMENSIONS ARE METRIC

KC Project: 0059 File: P:\proj\01\26200\design\pse\designs\dtm\0059\Roundabout\RA1\ra1fin.ear

CONTRACT: 01-262004

DIST/CO/RTE/KP: 01/Men/101/R69.4/R78.9

Scale Ratio: 1:50 Horiz.
1:50 Vert.

RA1
CROSS SECTIONS

FOR EARTHWORK DEVELOPMENT ONLY

NOTES:

1. *Italic text indicates information copied from the Slope Stake Notes.*
2. In addition to the match sections, see the Construction Details.



CREATED BY: Rushton DATE: 3/22/2012 ALL DIMENSIONS ARE METRIC

KC Project: 0059 File: P:\proj\01\26200\design\pse\designs\dtm\0059\Roundabout\RA1\ra1fin.ear

CONTRACT: 01-262004

DIST/CO/RTE/KP: 01/Men/101/R69.4/R78.9

Scale Ratio: 1:50 Horiz.
1:50 Vert.

RA1
CROSS SECTIONS

SHEET 5 OF 10

FOR EARTHWORK DEVELOPMENT ONLY

NOTES:

1. *Italic text indicates information copied from the Slope Stake Notes.*
2. In addition to the match sections, see the Construction Details.

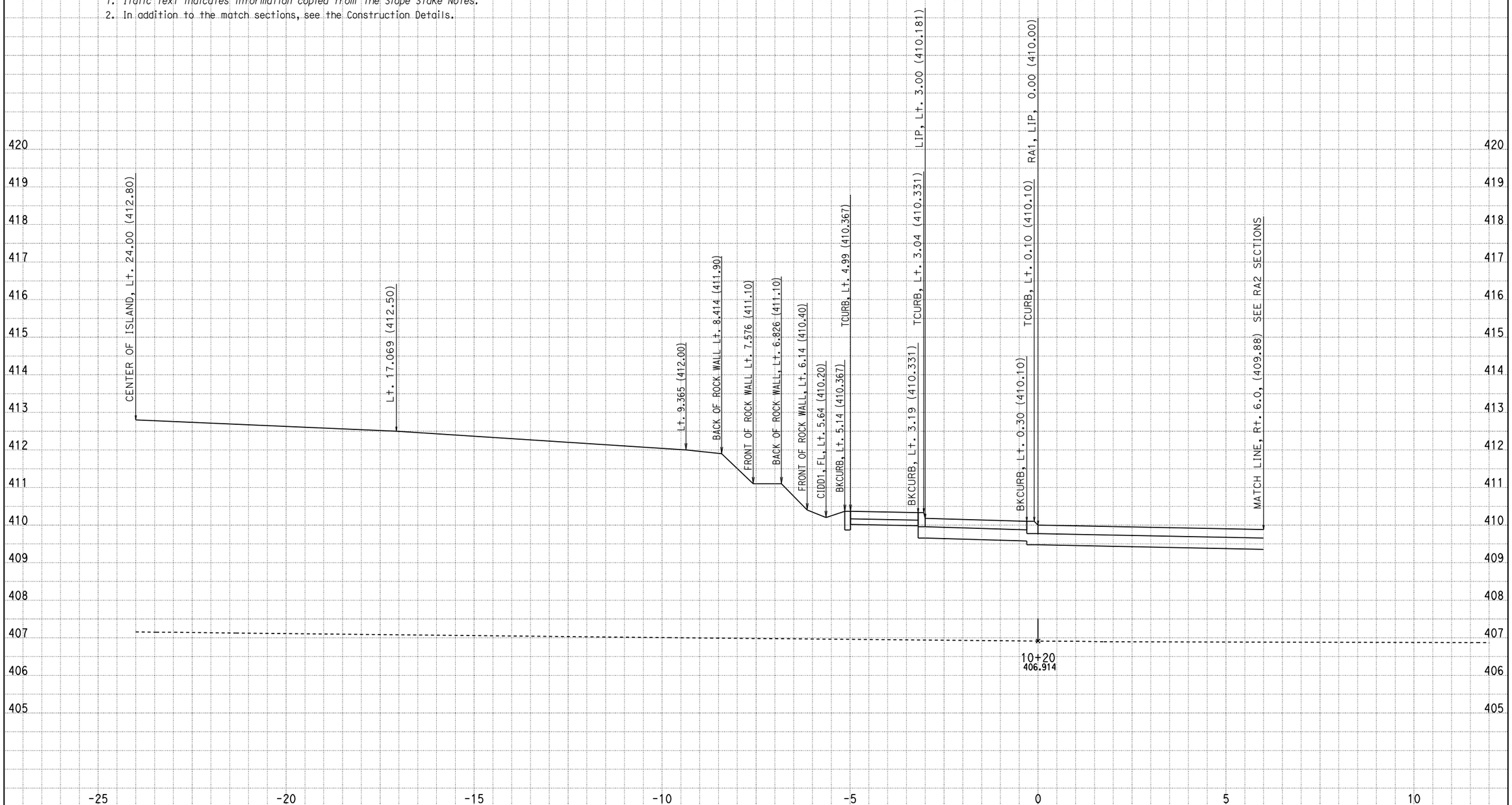

CREATED BY: Rushton DATE: 3/22/2012 ALL DIMENSIONS ARE METRIC

KC Project: 0059 File: P:\proj\01\26200\design\pse\designs\dtm\0059\Roundabout\RA1\ra1fin.ear

CONTRACT: 01-262004

DIST/CO/RTE/KP: 01/Men/101/R69.4/R78.9

Scale Ratio: 1:50 Horiz.
1:50 Vert.

RA1
CROSS SECTIONS

SHEET 6 OF 10

FOR EARTHWORK DEVELOPMENT ONLY

NOTES:

1. *Italic text indicates information copied from the Slope Stake Notes.*
2. In addition to the match sections, see the Construction Details.

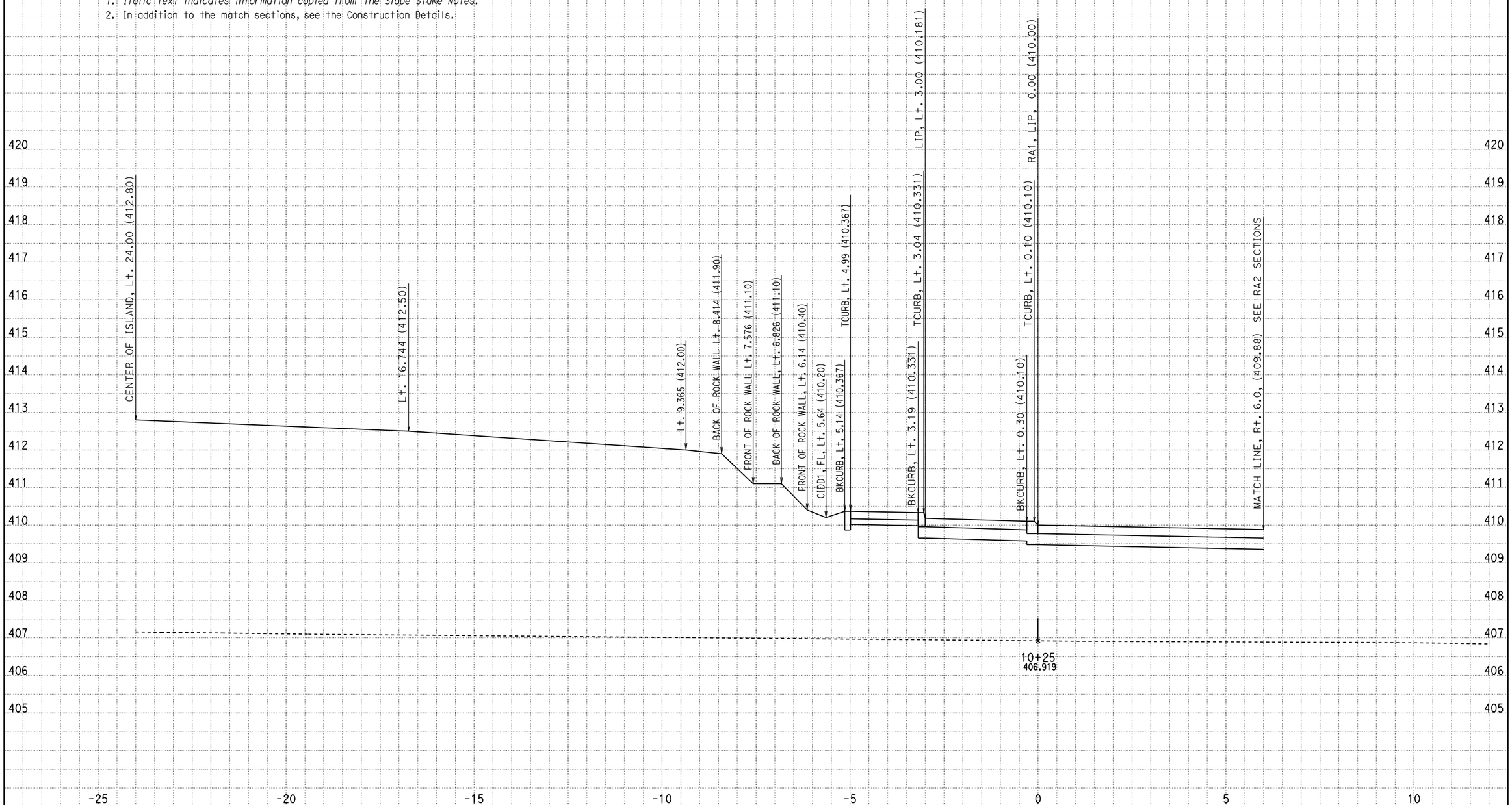

CREATED BY: Rushton DATE: 3/22/2012 ALL DIMENSIONS ARE METRIC

KC Project: 0059 File: P:\proj\01\26200\design\pse\designs\dtm\0059\Roundabout\RA1\ra1fin.ear

CONTRACT: 01-262004

DIST/CO/RTE/KP: 01/Men/101/R69.4/R78.9

Scale Ratio: 1:50 Horiz.
1:50 Vert.

RA1
CROSS SECTIONS

SHEET 7 OF 10

FOR EARTHWORK DEVELOPMENT ONLY

NOTES:

1. *Italic text indicates information copied from the Slope Stake Notes.*
2. In addition to the match sections, see the Construction Details.



CREATED BY: Rushton DATE: 3/22/2012 ALL DIMENSIONS ARE METRIC

CONTRACT: 01-262004

KC Project: 0059 File: P:\proj\01\26200\design\pse\designs\dtm\0059\Roundabout\RA1\ra1fin.ear DIST/CO/RTE/KP: 01/Men/101/R69.4/R78.9

Scale Ratio: 1:50 Horiz.
1:50 Vert.

RA1
CROSS SECTIONS
SHEET 8 OF 10

FOR EARTHWORK DEVELOPMENT ONLY

NOTES:

1. *Italic text indicates information copied from the Slope Stake Notes.*
2. In addition to the match sections, see the Construction Details.

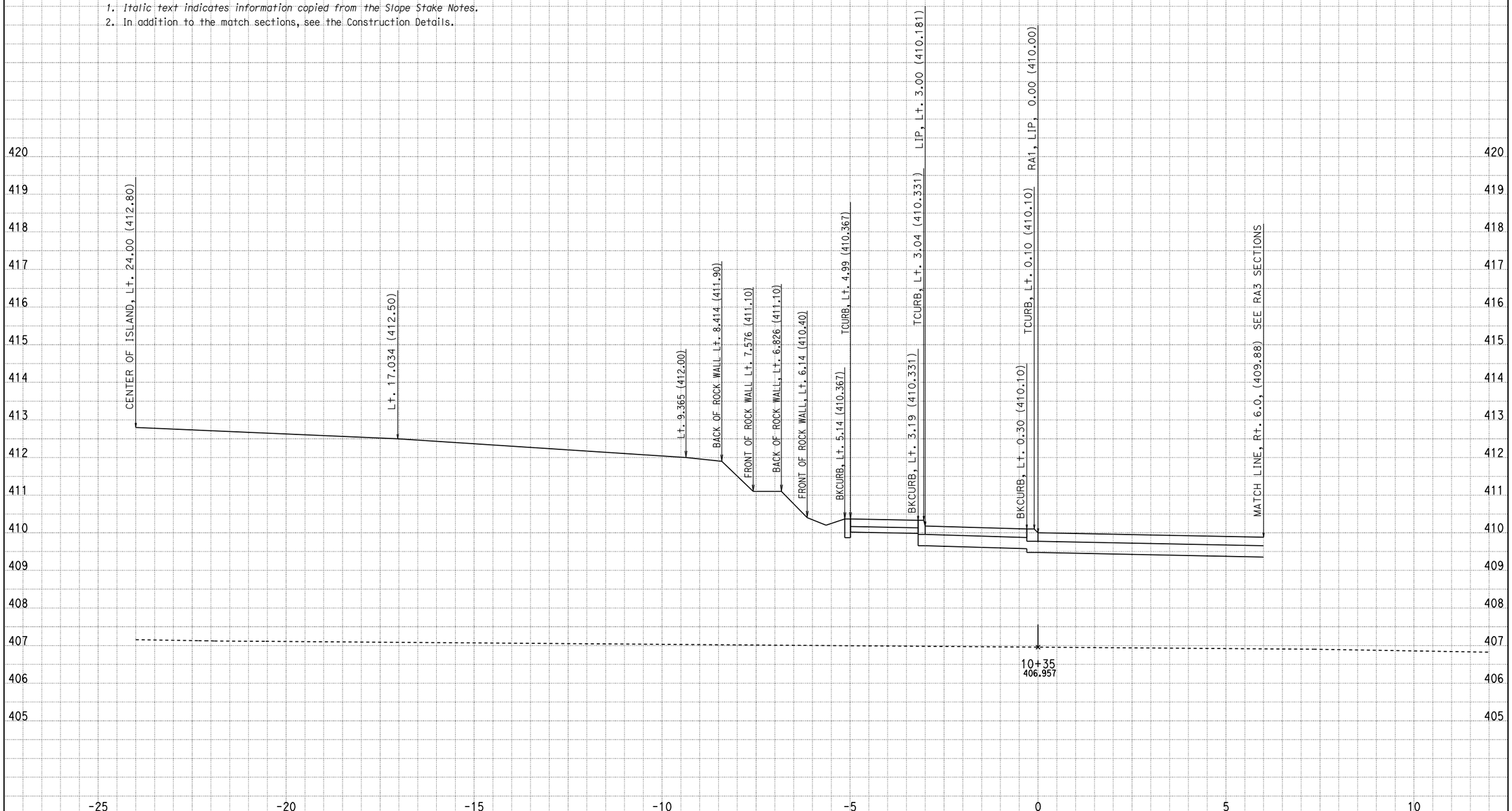

CREATED BY: Rushton DATE: 3/22/2012 ALL DIMENSIONS ARE METRIC

CONTRACT: 01-262004

KC Project: 0059 File: P:\proj\01\26200\design\pse\designs\dtm\0059\Roundabout\RA1\ra1fin.ear DIST/CO/RTE/KP: 01/Men/101/R69.4/R78.9

Scale Ratio: 1:50 Horiz.
1:50 Vert.

RA1
CROSS SECTIONS
SHEET 9 OF 10

FOR EARTHWORK DEVELOPMENT ONLY

NOTES:

1. *Italic text indicates information copied from the Slope Stake Notes.*
2. In addition to the match sections, see the Construction Details.



CREATED BY: Rushton DATE: 3/22/2012 ALL DIMENSIONS ARE METRIC

KC Project: 0059 File: P:\proj\01\26200\design\pse\designs\dtm\0059\Roundabout\RA1\ra1fin.ear

CONTRACT: 01-262004

DIST/CO/RTE/KP: 01/Men/101/R69.4/R78.9

Scale Ratio: 1:50 Horiz.
1:50 Vert.

RA1
CROSS SECTIONS
SHEET 10 OF 10

FOR EARTHWORK DEVELOPMENT ONLY

NOTES:

1. *Italic text indicates information copied from the Slope Stake Notes.*
2. In addition to the match sections, see the Construction Details.

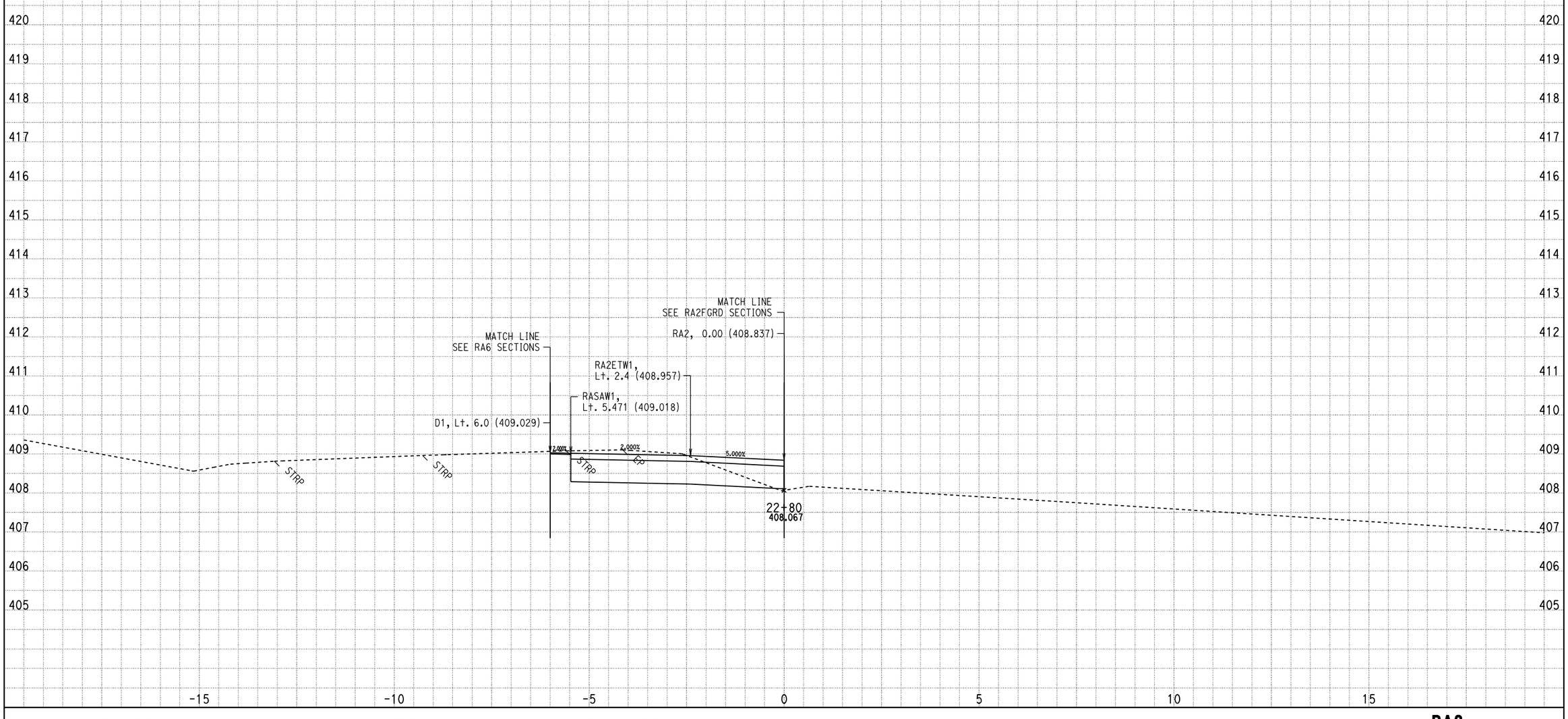

CREATED BY: Rushton DATE: 3/16/2012 ALL DIMENSIONS ARE METRIC

KC Project: 0059 File: P:\proj\01\26200\design\pse\designs\dtm\0059\Roundabout\RA2\ra2fin.ear

CONTRACT: 01-262004

DIST/CO/RTE/KP: 01/Men/101/R69.4-R78.9

Scale Ratio: 1:50 Horiz.
1:50 Vert.

RA2
CROSS SECTIONS

SHEET 1 OF 74

FOR EARTHWORK DEVELOPMENT ONLY

NOTES:

1. *Italic text indicates information copied from the Slope Stake Notes.*
2. In addition to the match sections, see the Construction Details.

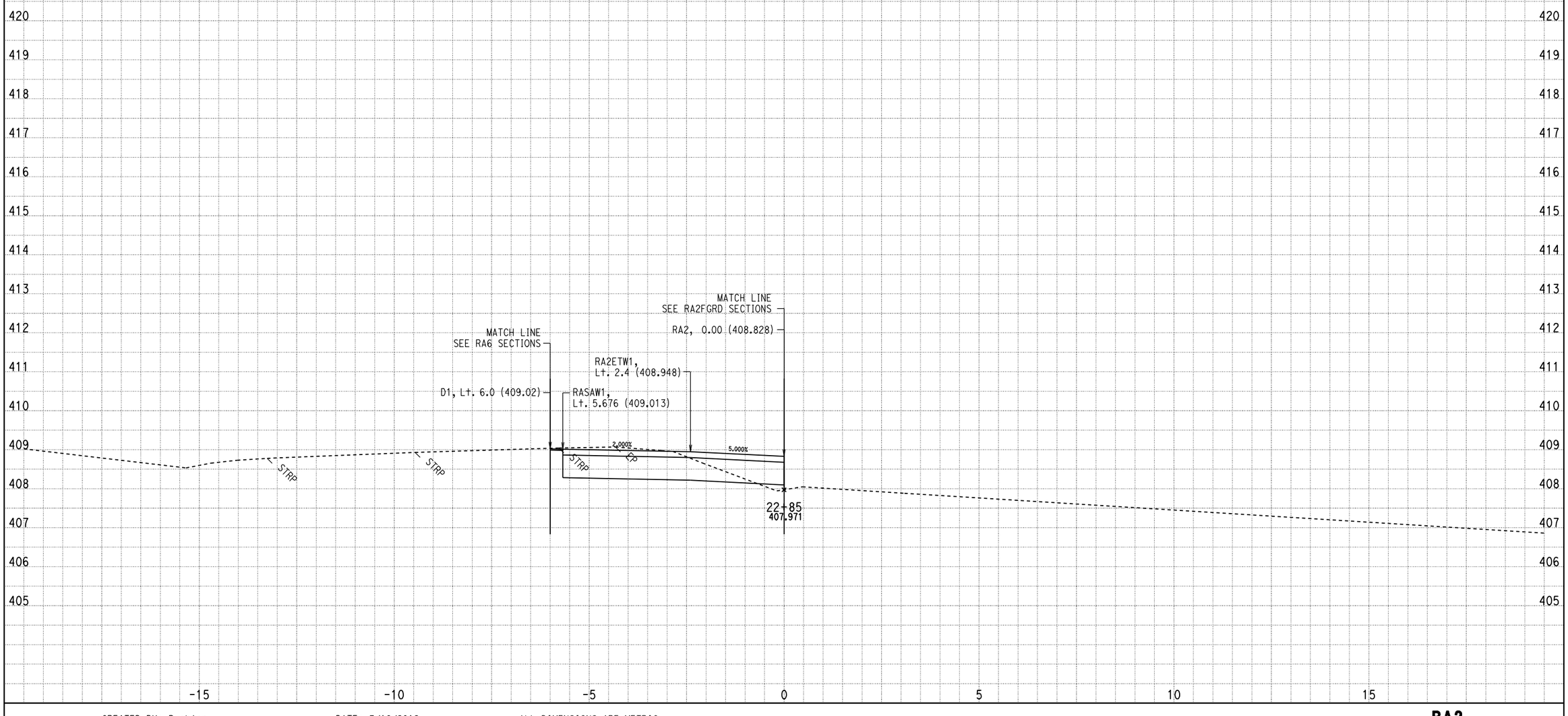

CREATED BY: Rushton DATE: 3/16/2012 ALL DIMENSIONS ARE METRIC

KC Project: 0059 File: P:\proj\01\26200\design\pse\designs\dtm\0059\Roundabout\RA2\ra2fin.ear

CONTRACT: 01-262004

DIST/CO/RTE/KP: 01/Men/101/R69.4-R78.9

Scale Ratio: 1:50 Horiz.
1:50 Vert.

RA2
CROSS SECTIONS

FOR EARTHWORK DEVELOPMENT ONLY

NOTES:

1. *Italic text indicates information copied from the Slope Stake Notes.*
2. In addition to the match sections, see the Construction Details.

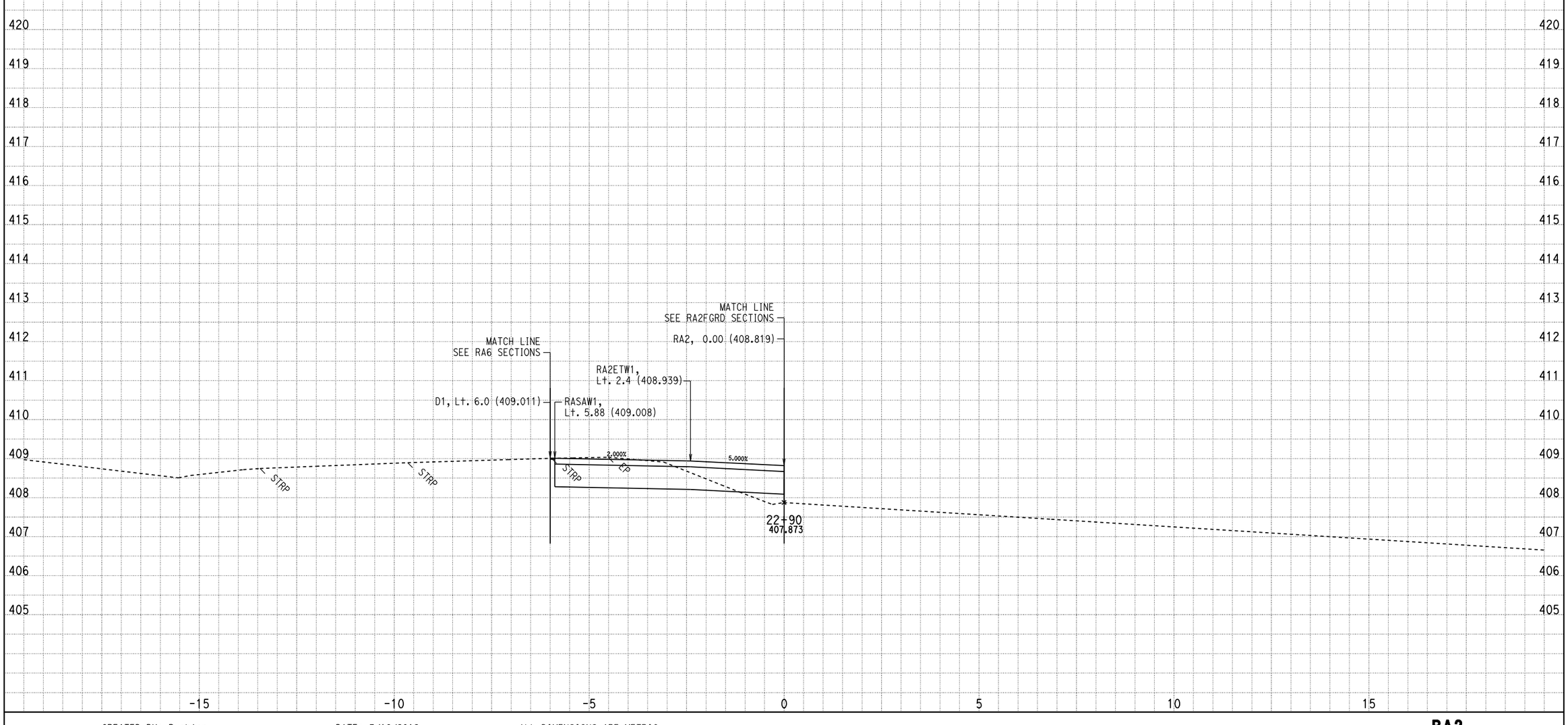

CREATED BY: Rushton DATE: 3/16/2012 ALL DIMENSIONS ARE METRIC

KC Project: 0059 File: P:\proj\01\26200\design\pse\designs\dtm\0059\Roundabout\RA2\ra2fin.ear

CONTRACT: 01-262004

DIST/CO/RTE/KP: 01/Men/101/R69.4-R78.9

Scale Ratio: 1:50 Horiz.
1:50 Vert.

RA2
CROSS SECTIONS

FOR EARTHWORK DEVELOPMENT ONLY

NOTES:

1. *Italic text indicates information copied from the Slope Stake Notes.*
2. In addition to the match sections, see the Construction Details.

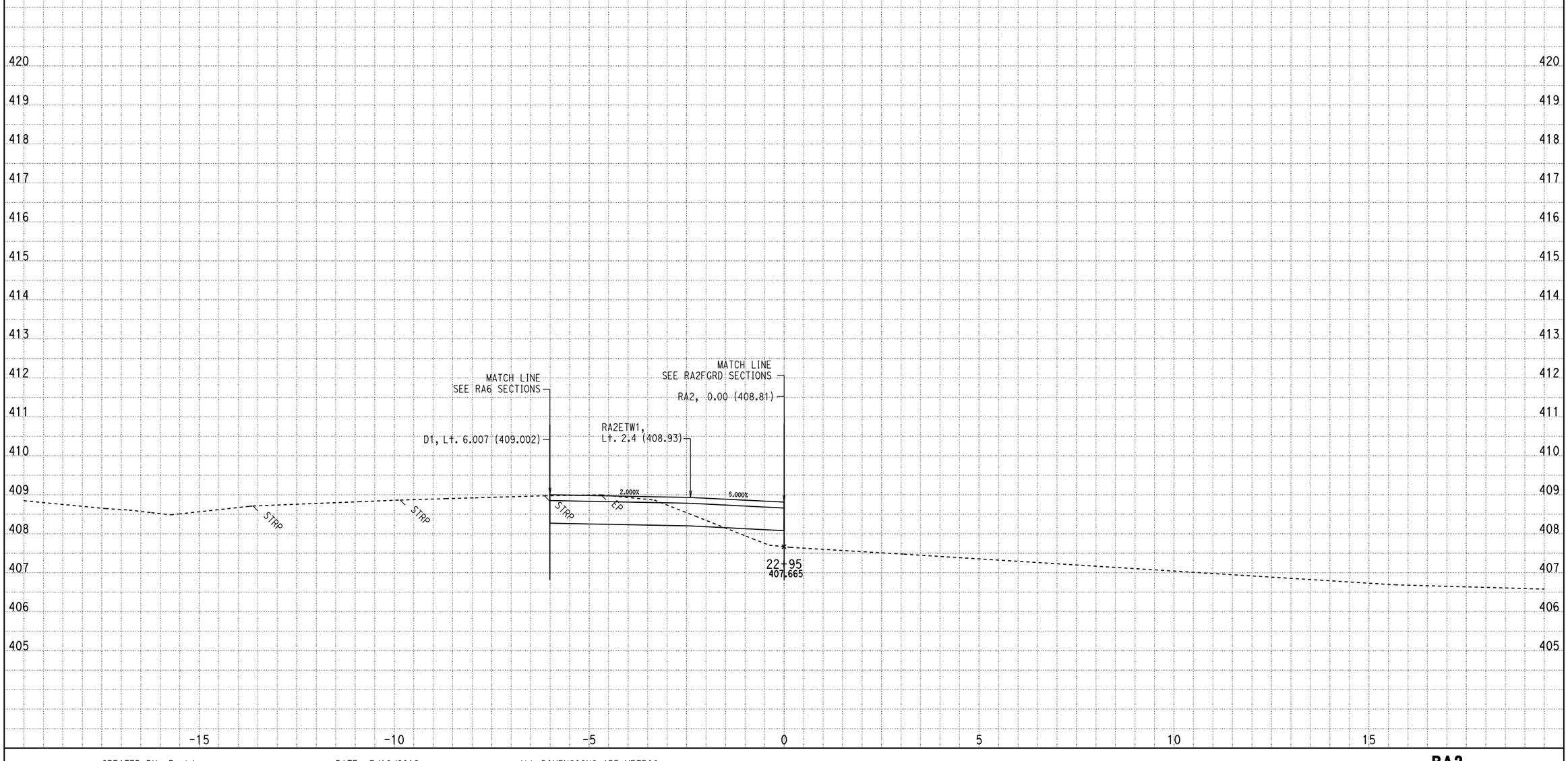

CREATED BY: Rushton DATE: 3/16/2012 ALL DIMENSIONS ARE METRIC

KC Project: 0059 File: P:\proj\01\26200\design\pse\designs\dtm\0059\Roundabout\RA2\ra2fin.ear

CONTRACT: 01-262004

DIST/CO/RTE/KP: 01/Men/101/R69.4-R78.9

Scale Ratio: 1:50 Horiz.
1:50 Vert.

RA2
CROSS SECTIONS

FOR EARTHWORK DEVELOPMENT ONLY

NOTES:

1. *Italic text indicates information copied from the Slope Stake Notes.*
2. In addition to the match sections, see the Construction Details.

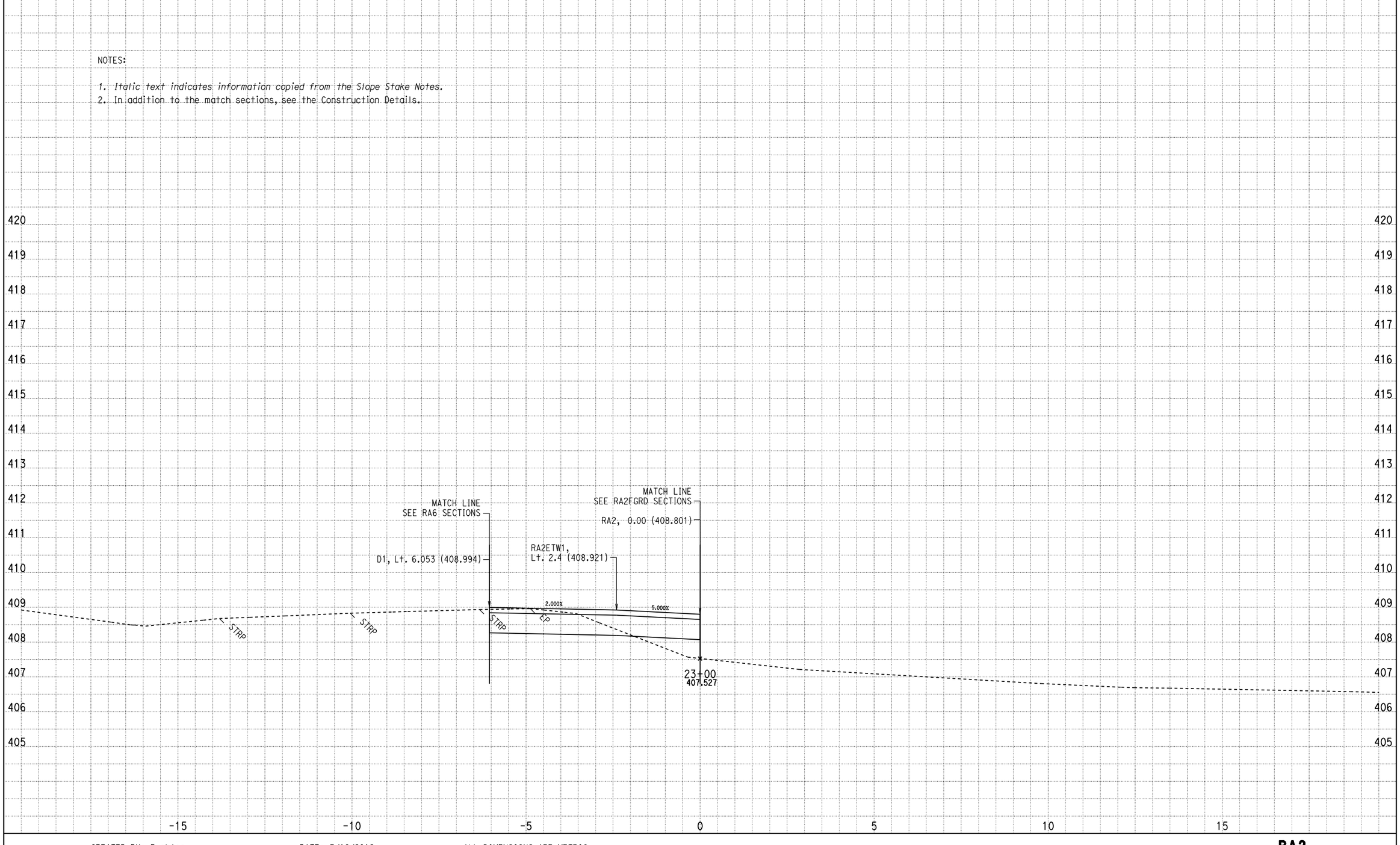

CREATED BY: Rushton DATE: 3/16/2012 ALL DIMENSIONS ARE METRIC

KC Project: 0059 File: P:\proj\01\26200\design\pse\designs\dtm\0059\Roundabout\RA2\ra2fin.ear

CONTRACT: 01-262004

DIST/CO/RTE/KP: 01/Men/101/R69.4-R78.9

Scale Ratio: 1:50 Horiz.
1:50 Vert.

RA2
CROSS SECTIONS

FOR EARTHWORK DEVELOPMENT ONLY

NOTES:

1. *Italic text indicates information copied from the Slope Stake Notes.*
2. In addition to the match sections, see the Construction Details.

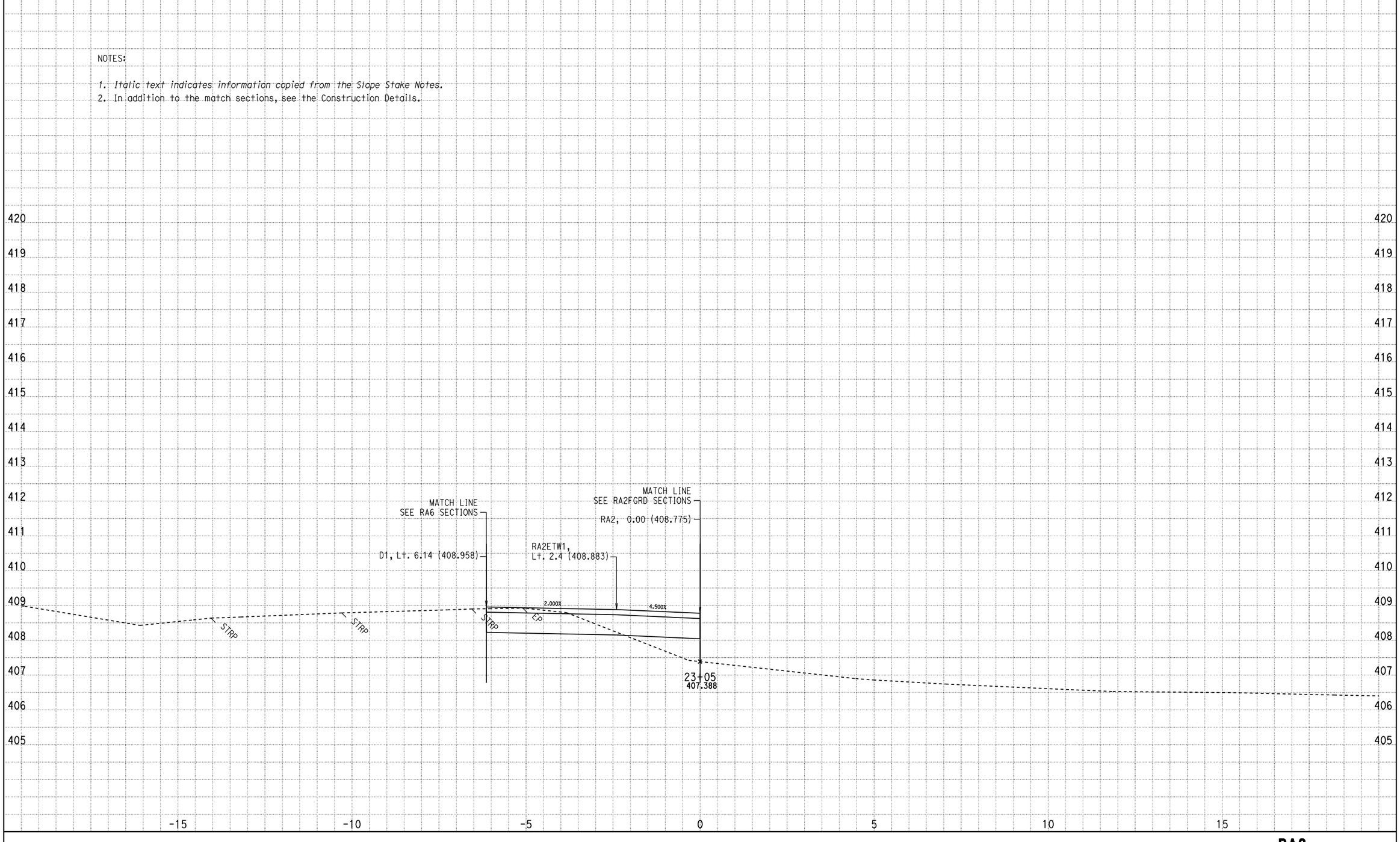

CREATED BY: Rushton DATE: 3/16/2012 ALL DIMENSIONS ARE METRIC

KC Project: 0059 File: P:\proj\01\26200\design\pse\designs\dtm\0059\Roundabout\RA2\ra2fin.ear

CONTRACT: 01-262004

DIST/CO/RTE/KP: 01/Men/101/R69.4-R78.9

Scale Ratio: 1:50 Horiz.
1:50 Vert.

RA2
CROSS SECTIONS

FOR EARTHWORK DEVELOPMENT ONLY

NOTES:

1. *Italic text indicates information copied from the Slope Stake Notes.*
2. In addition to the match sections, see the Construction Details.

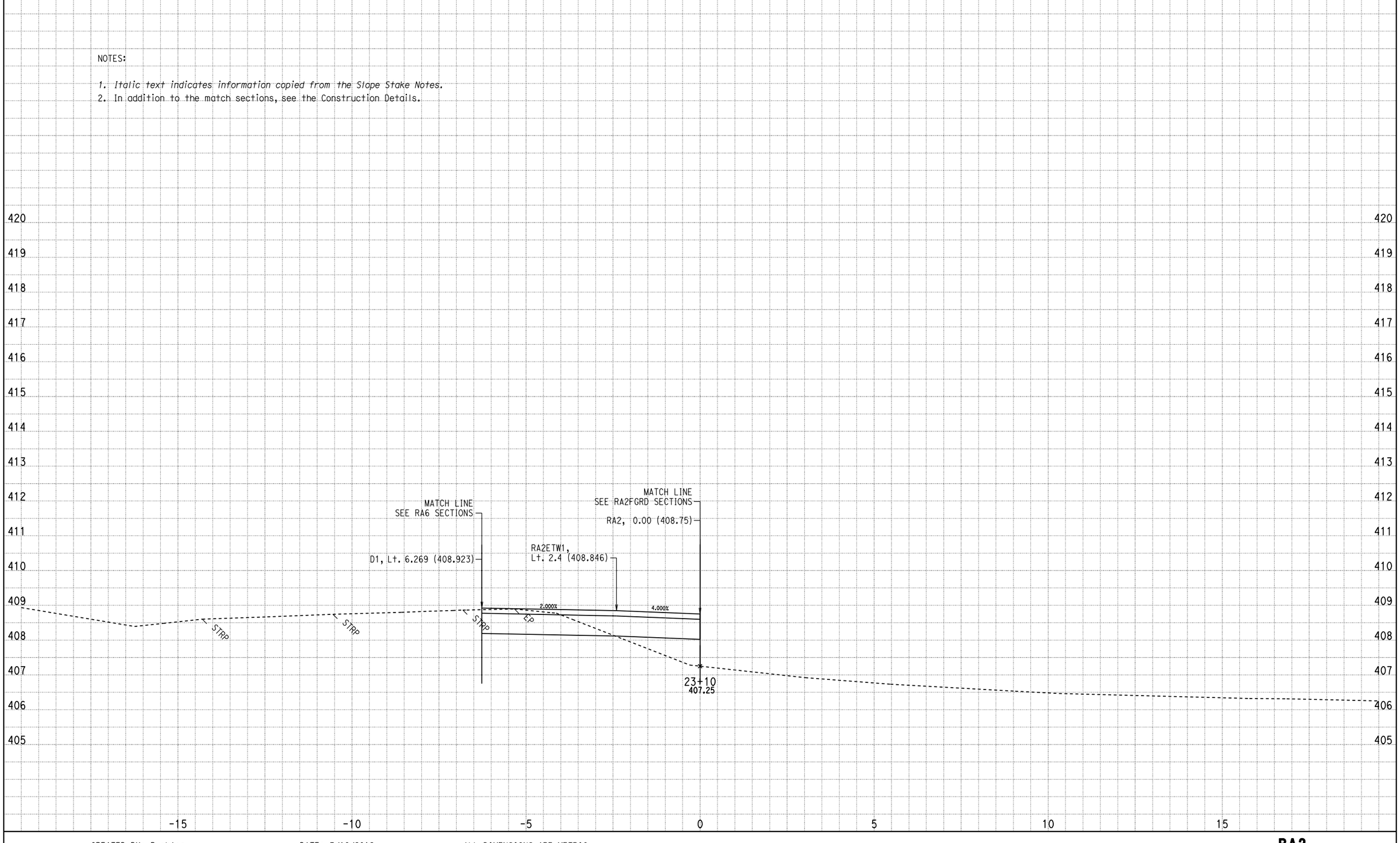

CREATED BY: Rushton DATE: 3/16/2012 ALL DIMENSIONS ARE METRIC

KC Project: 0059 File: P:\proj\01\26200\design\pse\designs\dtm\0059\Roundabout\RA2\ra2fin.ear

CONTRACT: 01-262004

DIST/CO/RTE/KP: 01/Men/101/R69.4-R78.9

Scale Ratio: 1:50 Horiz.
1:50 Vert.

RA2
CROSS SECTIONS

FOR EARTHWORK DEVELOPMENT ONLY

NOTES:

1. *Italic text indicates information copied from the Slope Stake Notes.*
2. In addition to the match sections, see the Construction Details.

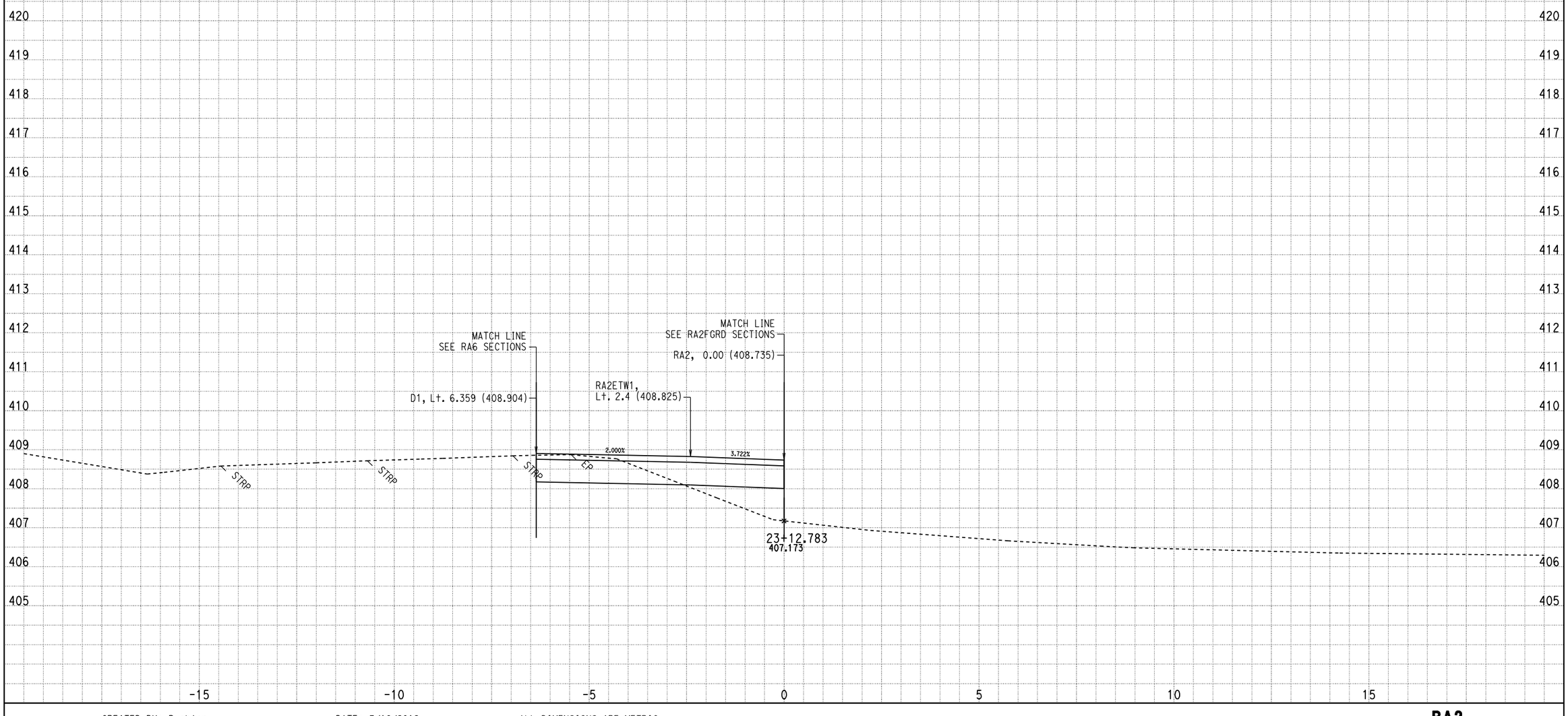

CREATED BY: Rushton DATE: 3/16/2012 ALL DIMENSIONS ARE METRIC

KC Project: 0059 File: P:\proj\01\26200\design\pse\designs\dtm\0059\Roundabout\RA2\ra2fin.ear

CONTRACT: 01-262004

DIST/CO/RTE/KP: 01/Men/101/R69.4-R78.9

Scale Ratio: 1:50 Horiz.
1:50 Vert.

RA2
CROSS SECTIONS

FOR EARTHWORK DEVELOPMENT ONLY

NOTES:

1. *Italic text indicates information copied from the Slope Stake Notes.*
2. In addition to the match sections, see the Construction Details.

CREATED BY: Rushton DATE: 3/16/2012 ALL DIMENSIONS ARE METRIC

KC Project: 0059 File: P:\proj\01\26200\design\pse\designs\dtm\0059\Roundabout\RA2\ra2fin.ear

CONTRACT: 01-262004

DIST/CO/RTE/KP: 01/Men/101/R69.4-R78.9

Scale Ratio: 1:50 Horiz.
1:50 Vert.

RA2
CROSS SECTIONS

FOR EARTHWORK DEVELOPMENT ONLY

NOTES:

1. *Italic text indicates information copied from the Slope Stake Notes.*
2. In addition to the match sections, see the Construction Details.

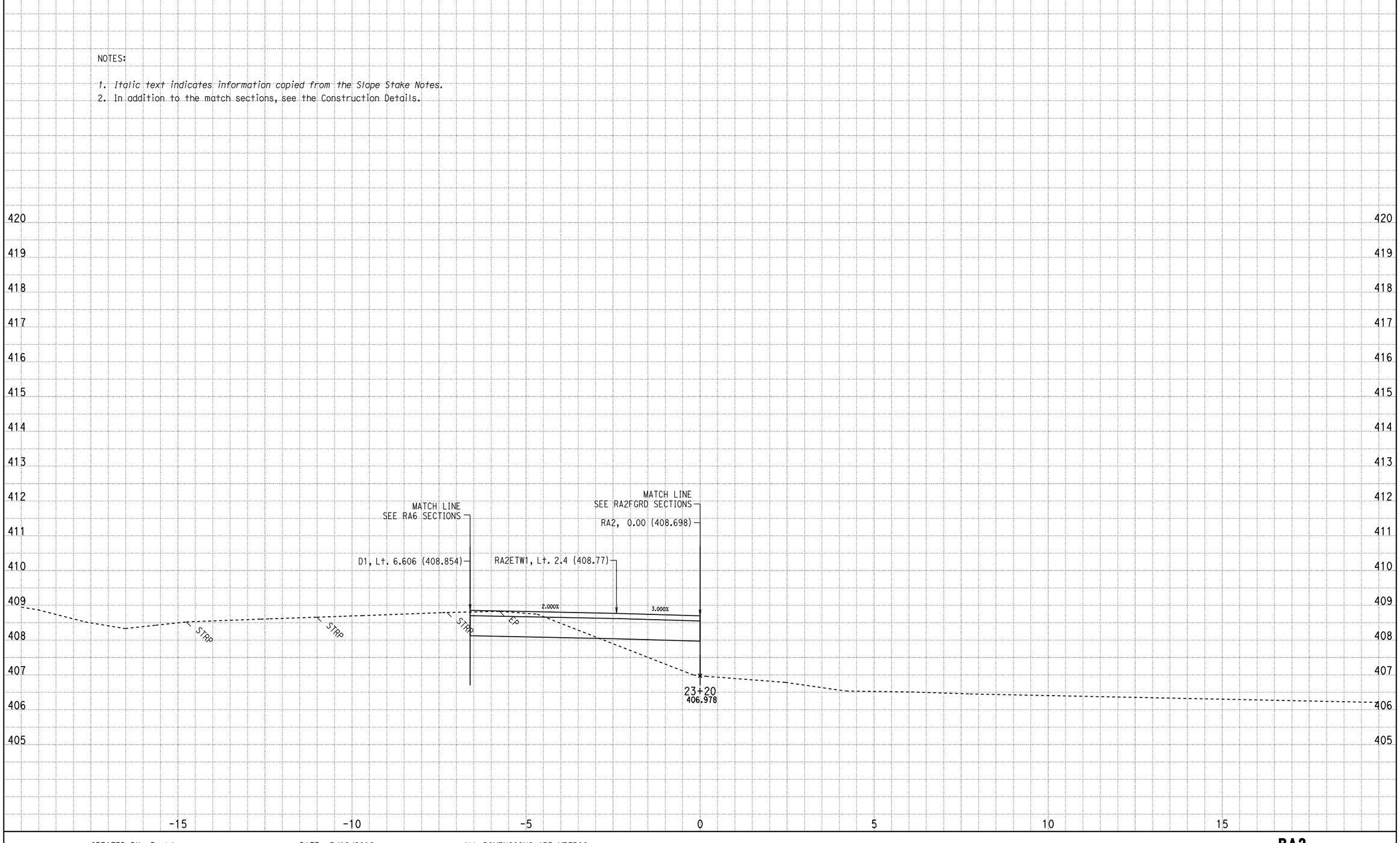

CREATED BY: Rushton DATE: 3/16/2012 ALL DIMENSIONS ARE METRIC

KC Project: 0059 File: P:\proj\01\26200\design\pse\designs\dtm\0059\Roundabout\RA2\ra2fin.ear

CONTRACT: 01-262004

DIST/CO/RTE/KP: 01/Men/101/R69.4-R78.9

Scale Ratio: 1:50 Horiz.
1:50 Vert.

RA2
CROSS SECTIONS

SHEET 10 OF 74

FOR EARTHWORK DEVELOPMENT ONLY

NOTES:

1. *Italic text indicates information copied from the Slope Stake Notes.*
2. In addition to the match sections, see the Construction Details.

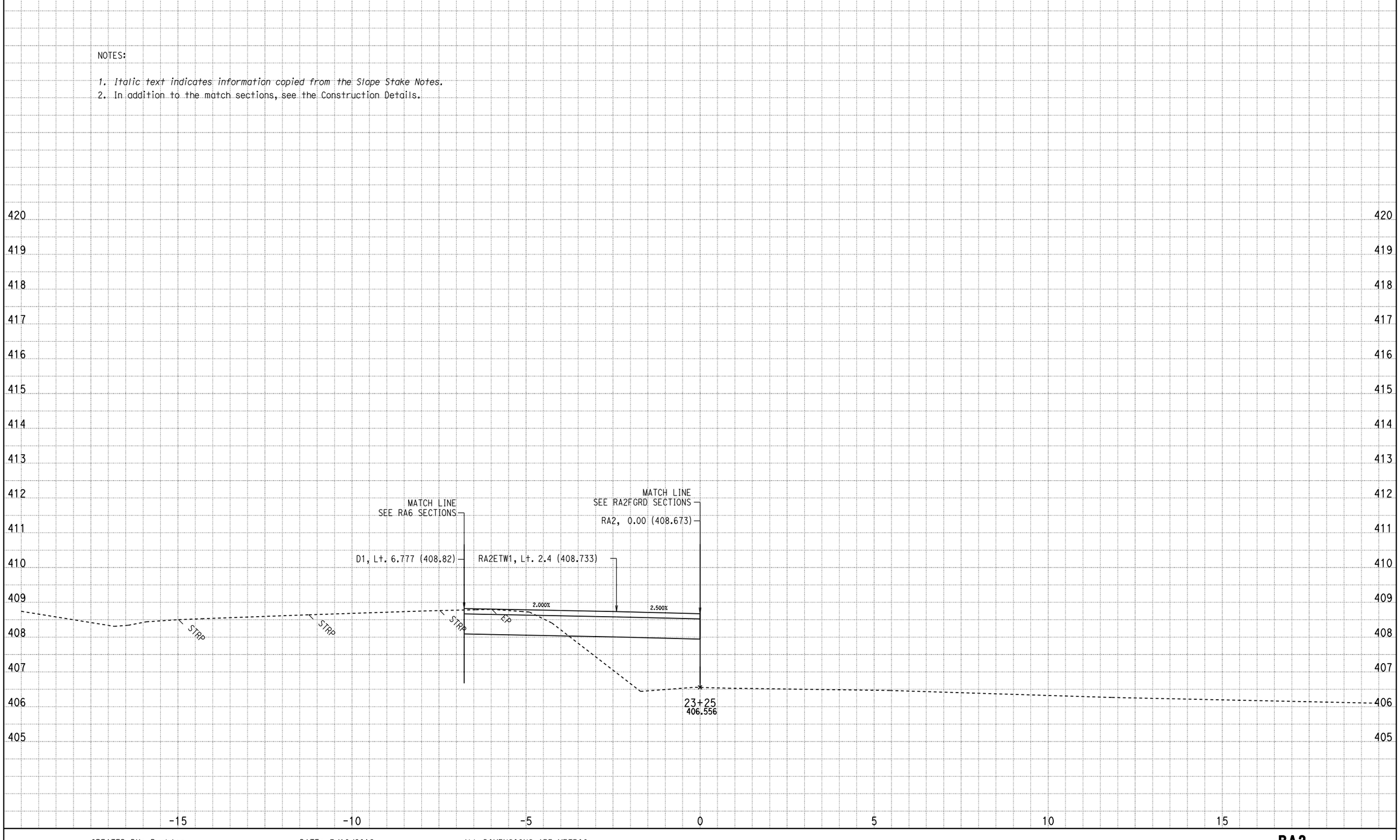

CREATED BY: Rushton DATE: 3/16/2012 ALL DIMENSIONS ARE METRIC

KC Project: 0059 File: P:\proj\01\26200\design\pse\designs\dtm\0059\Roundabout\RA2\ra2fin.ear

CONTRACT: 01-262004

DIST/CO/RTE/KP: 01/Men/101/R69.4-R78.9

Scale Ratio: 1:50 Horiz.
1:50 Vert.

RA2
CROSS SECTIONS

FOR EARTHWORK DEVELOPMENT ONLY

NOTES:

1. *Italic text indicates information copied from the Slope Stake Notes.*
2. In addition to the match sections, see the Construction Details.

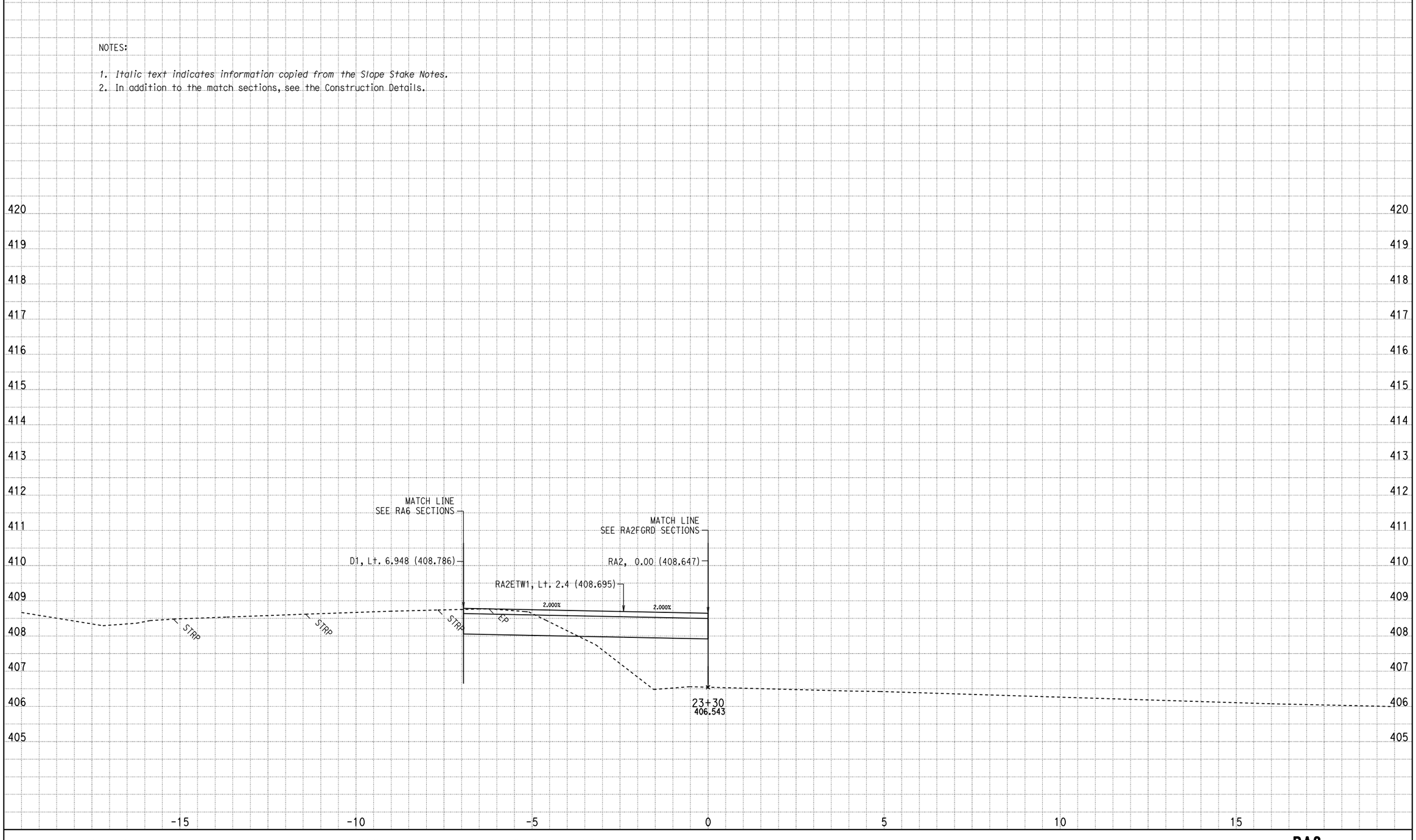

CREATED BY: Rushton DATE: 3/16/2012 ALL DIMENSIONS ARE METRIC

KC Project: 0059 File: P:\proj\01\26200\design\pse\designs\dtm\0059\Roundabout\RA2\ra2fin.ear

CONTRACT: 01-262004

DIST/CO/RTE/KP: 01/Men/101/R69.4-R78.9

Scale Ratio: 1:50 Horiz.
1:50 Vert.

RA2
CROSS SECTIONS

SHEET 12 OF 74

FOR EARTHWORK DEVELOPMENT ONLY

NOTES:

1. *Italic text indicates information copied from the Slope Stake Notes.*
2. In addition to the match sections, see the Construction Details.

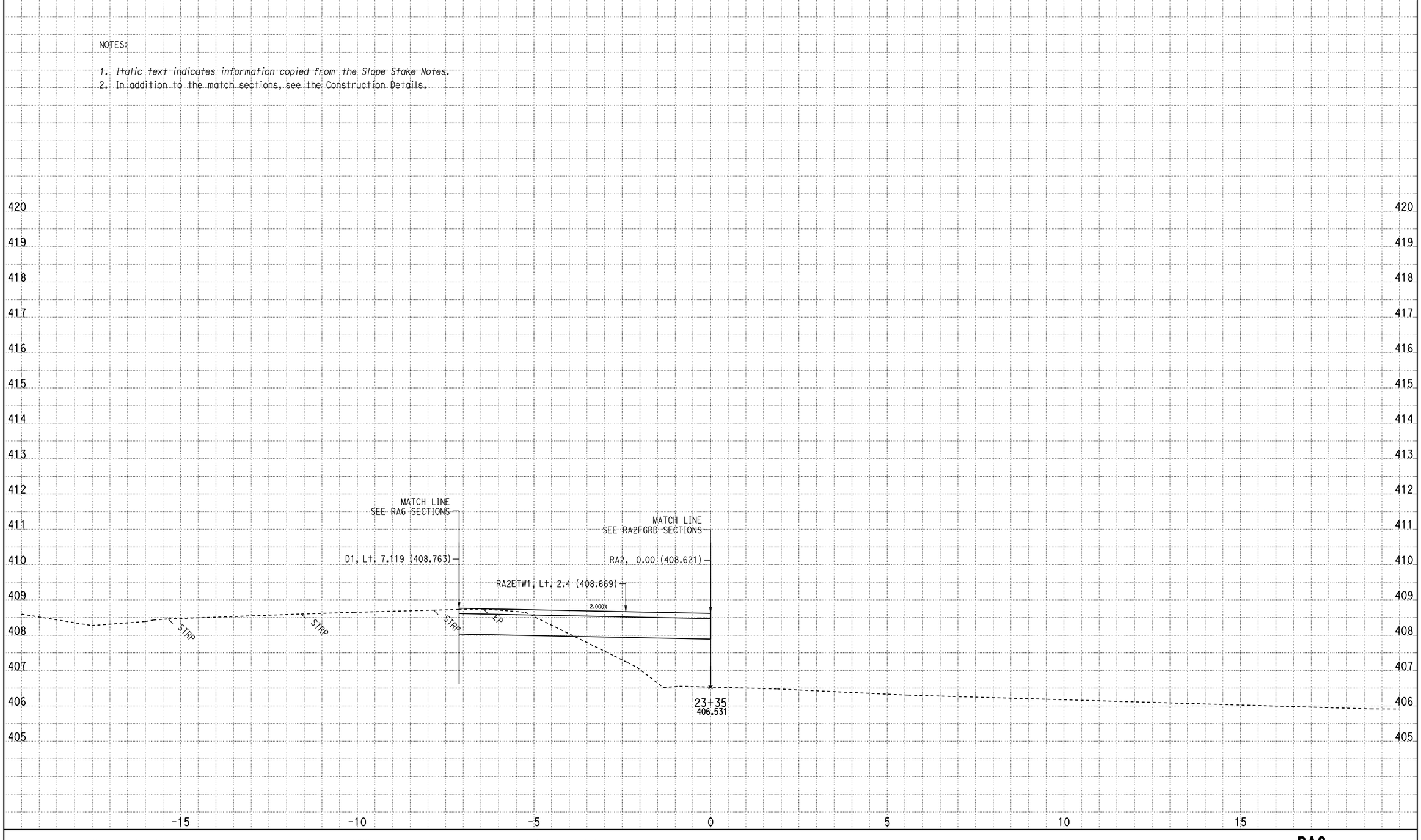

CREATED BY: Rushton DATE: 3/16/2012 ALL DIMENSIONS ARE METRIC

KC Project: 0059 File: P:\proj\01\26200\design\pse\designs\dtm\0059\Roundabout\RA2\ra2fin.ear

CONTRACT: 01-262004

DIST/CO/RTE/KP: 01/Men/101/R69.4-R78.9

Scale Ratio: 1:50 Horiz.
1:50 Vert.

RA2
CROSS SECTIONS

FOR EARTHWORK DEVELOPMENT ONLY

NOTES:

1. *Italic text indicates information copied from the Slope Stake Notes.*
2. In addition to the match sections, see the Construction Details.

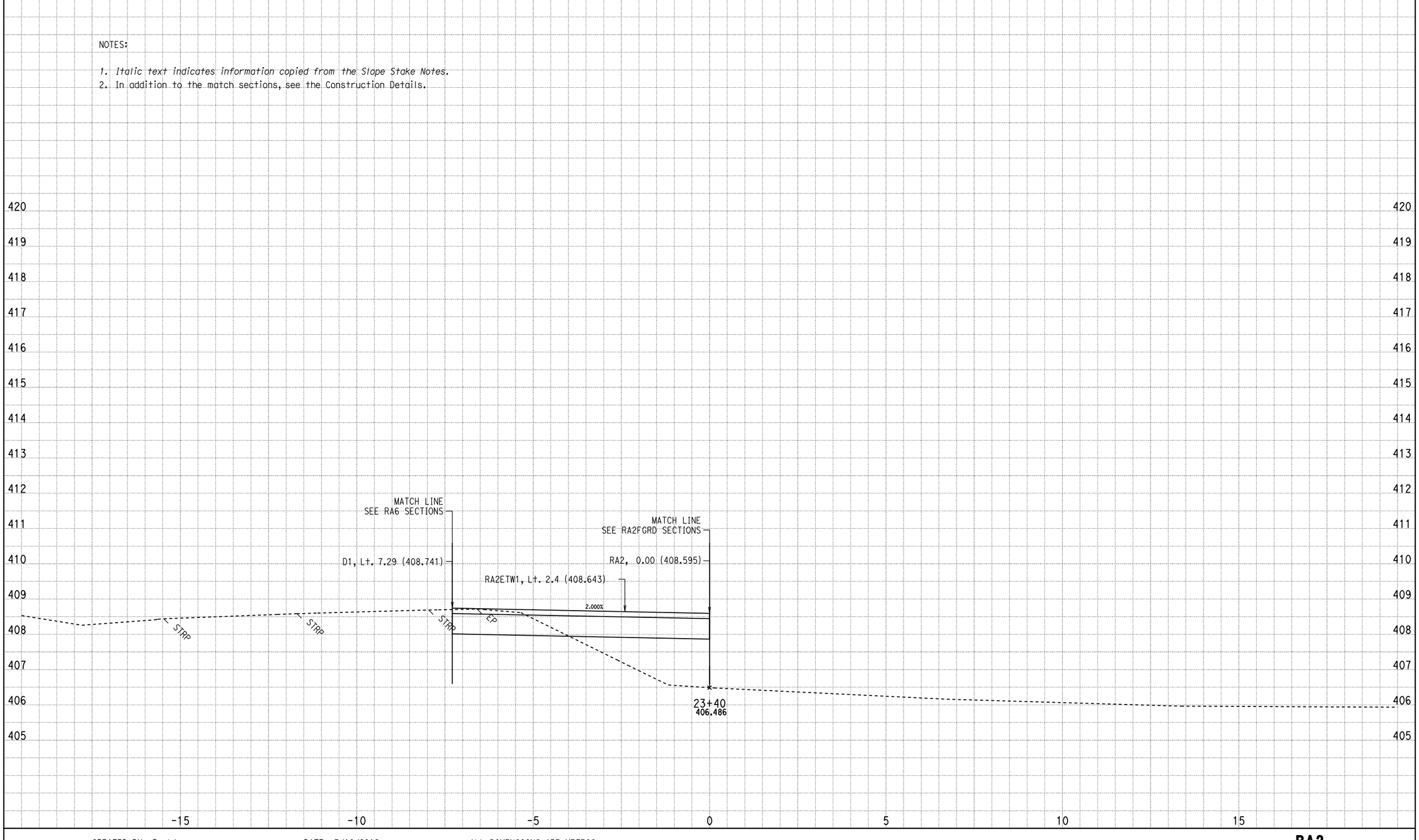

CREATED BY: Rushton DATE: 3/16/2012 ALL DIMENSIONS ARE METRIC

KC Project: 0059 File: P:\proj\01\26200\design\pse\designs\dtm\0059\Roundabout\RA2\ra2fin.ear

CONTRACT: 01-262004

DIST/CO/RTE/KP: 01/Men/101/R69.4-R78.9

Scale Ratio: 1:50 Horiz.
1:50 Vert.

RA2
CROSS SECTIONS

FOR EARTHWORK DEVELOPMENT ONLY

NOTES:

1. *Italic text indicates information copied from the Slope Stake Notes.*
2. In addition to the match sections, see the Construction Details.

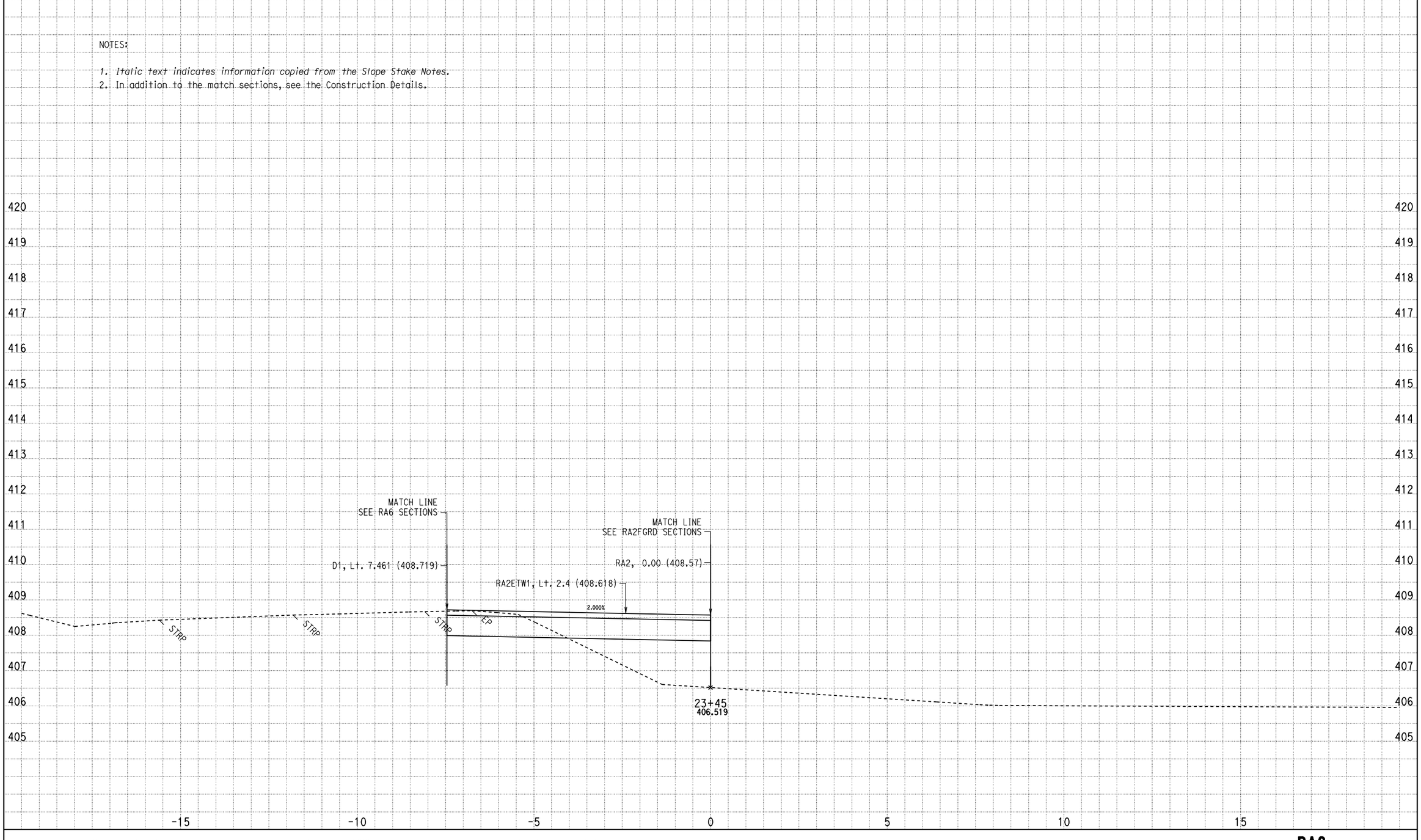

CREATED BY: Rushton DATE: 3/16/2012 ALL DIMENSIONS ARE METRIC

KC Project: 0059 File: P:\proj\01\26200\design\pse\designs\dtm\0059\Roundabout\RA2\ra2fin.ear

CONTRACT: 01-262004

DIST/CO/RTE/KP: 01/Men/101/R69.4-R78.9

Scale Ratio: 1:50 Horiz.
1:50 Vert.

RA2
CROSS SECTIONS

FOR EARTHWORK DEVELOPMENT ONLY

NOTES:

1. *Italic text indicates information copied from the Slope Stake Notes.*
2. In addition to the match sections, see the Construction Details.

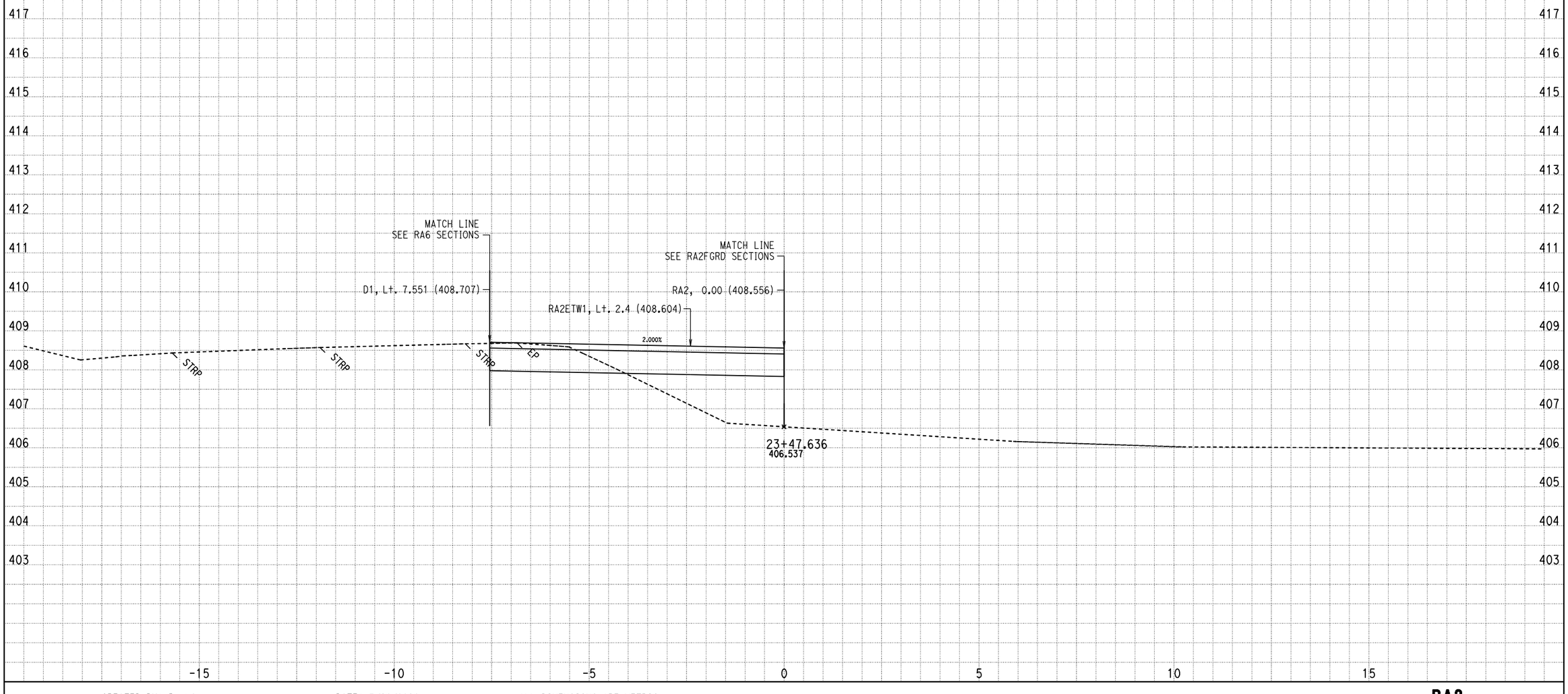

CREATED BY: Rushton DATE: 3/16/2012 ALL DIMENSIONS ARE METRIC

KC Project: 0059 File: P:\proj\01\26200\design\pse\designs\dtm\0059\Roundabout\RA2\ra2fin.ear

CONTRACT: 01-262004

DIST/CO/RTE/KP: 01/Men/101/R69.4-R78.9

Scale Ratio: 1:50 Horiz.
1:50 Vert.

RA2
CROSS SECTIONS

FOR EARTHWORK DEVELOPMENT ONLY

NOTES:

1. *Italic text indicates information copied from the Slope Stake Notes.*
2. In addition to the match sections, see the Construction Details.

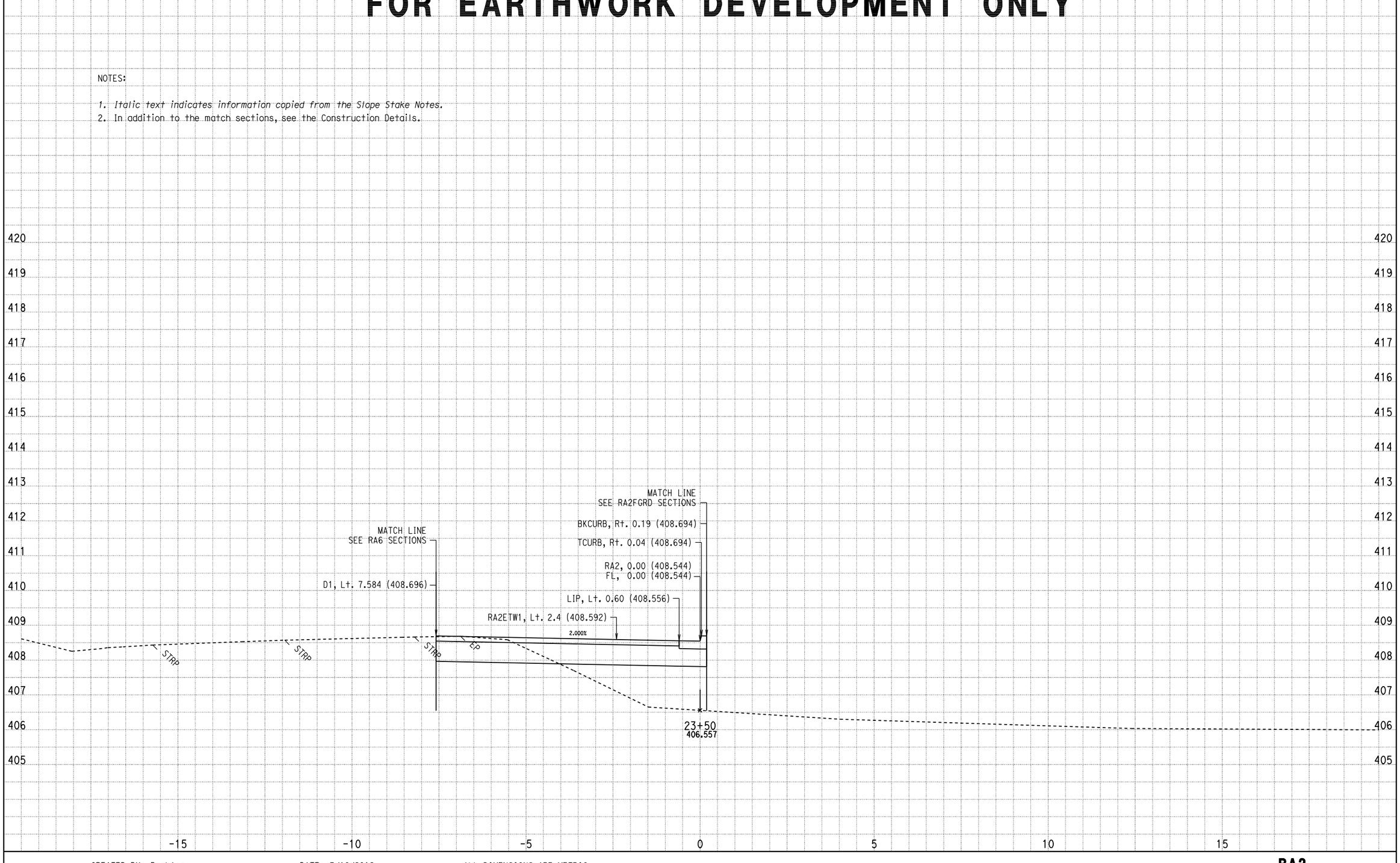

CREATED BY: Rushton DATE: 3/16/2012 ALL DIMENSIONS ARE METRIC

KC Project: 0059 File: P:\proj\01\26200\design\pse\designs\dtm\0059\Roundabout\RA2\ra2fin.ear

CONTRACT: 01-262004

DIST/CO/RTE/KP: 01/Men/101/R69.4-R78.9

Scale Ratio: 1:50 Horiz.
1:50 Vert.

RA2
CROSS SECTIONS

FOR EARTHWORK DEVELOPMENT ONLY

NOTES:

1. *Italic text indicates information copied from the Slope Stake Notes.*
2. In addition to the match sections, see the Construction Details.

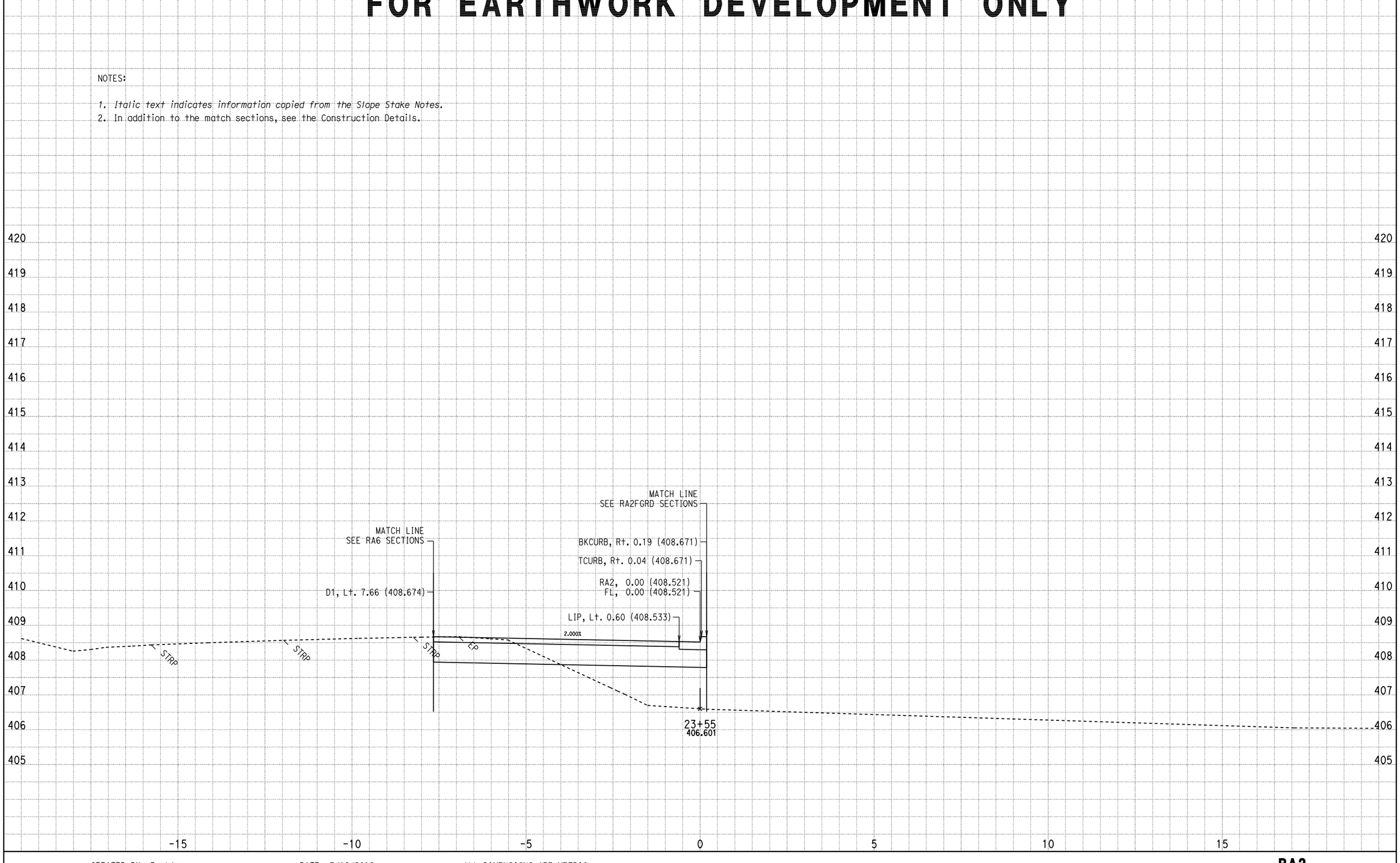

CREATED BY: Rushton DATE: 3/16/2012 ALL DIMENSIONS ARE METRIC

KC Project: 0059 File: P:\proj\01\26200\design\pse\designs\dtm\0059\Roundabout\RA2\ra2fin.ear

CONTRACT: 01-262004

DIST/CO/RTE/KP: 01/Men/101/R69.4-R78.9

Scale Ratio: 1:50 Horiz.
1:50 Vert.

RA2
CROSS SECTIONS

FOR EARTHWORK DEVELOPMENT ONLY

NOTES:

1. *Italic text indicates information copied from the Slope Stake Notes.*
2. In addition to the match sections, see the Construction Details.

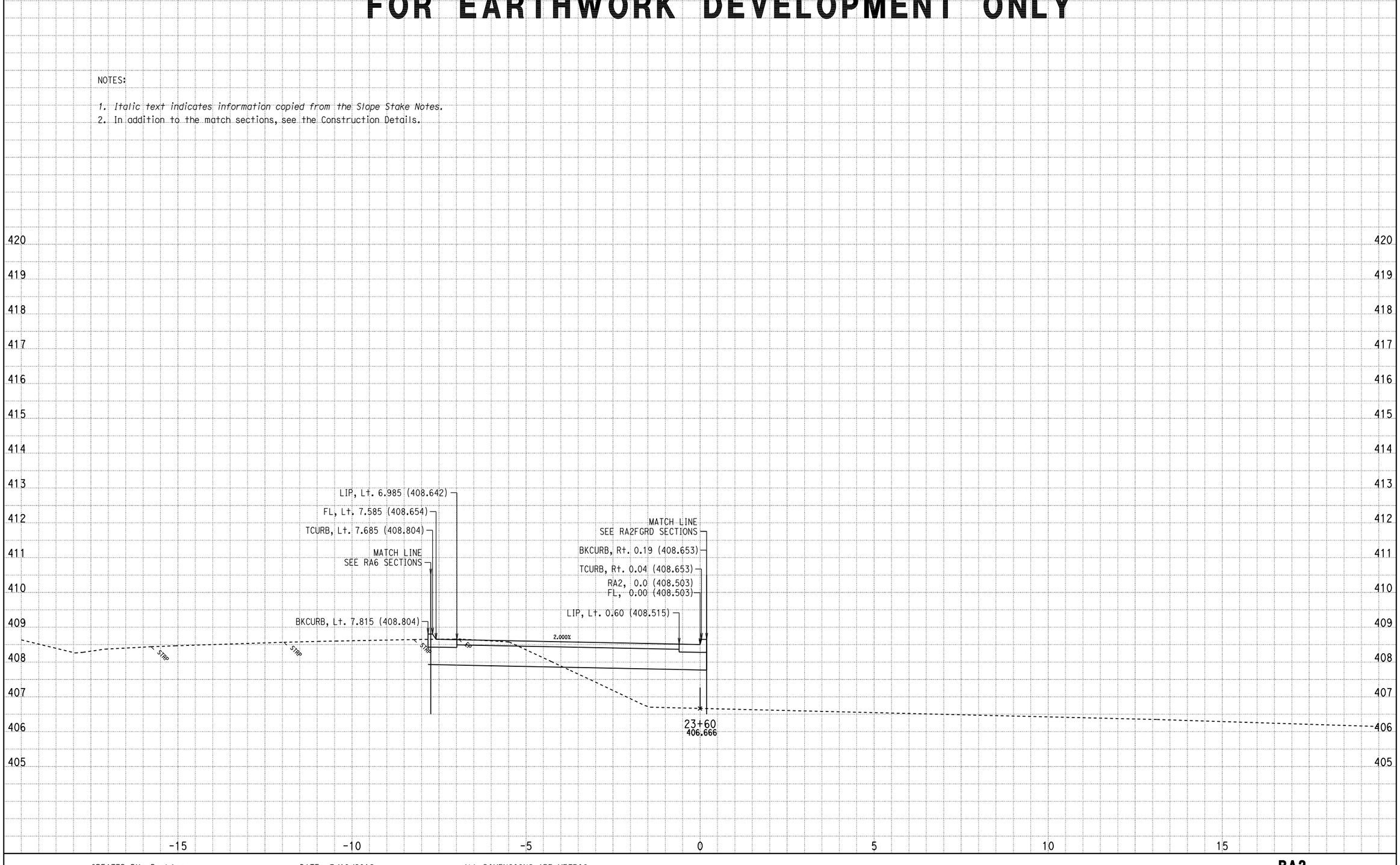

CREATED BY: Rushton DATE: 3/19/2012 ALL DIMENSIONS ARE METRIC

KC Project: 0059 File: P:\proj\01\26200\design\pse\designs\dtm\0059\Roundabout\RA2\ra2fin.ear

CONTRACT: 01-262004

DIST/CO/RTE/KP: 01/Men/101/R69.4-R78.9

Scale Ratio: 1:50 Horiz.
1:50 Vert.

RA2
CROSS SECTIONS

SHEET 19 OF 74

FOR EARTHWORK DEVELOPMENT ONLY

NOTES:

1. *Italic text indicates information copied from the Slope Stake Notes.*
2. In addition to the match sections, see the Construction Details.

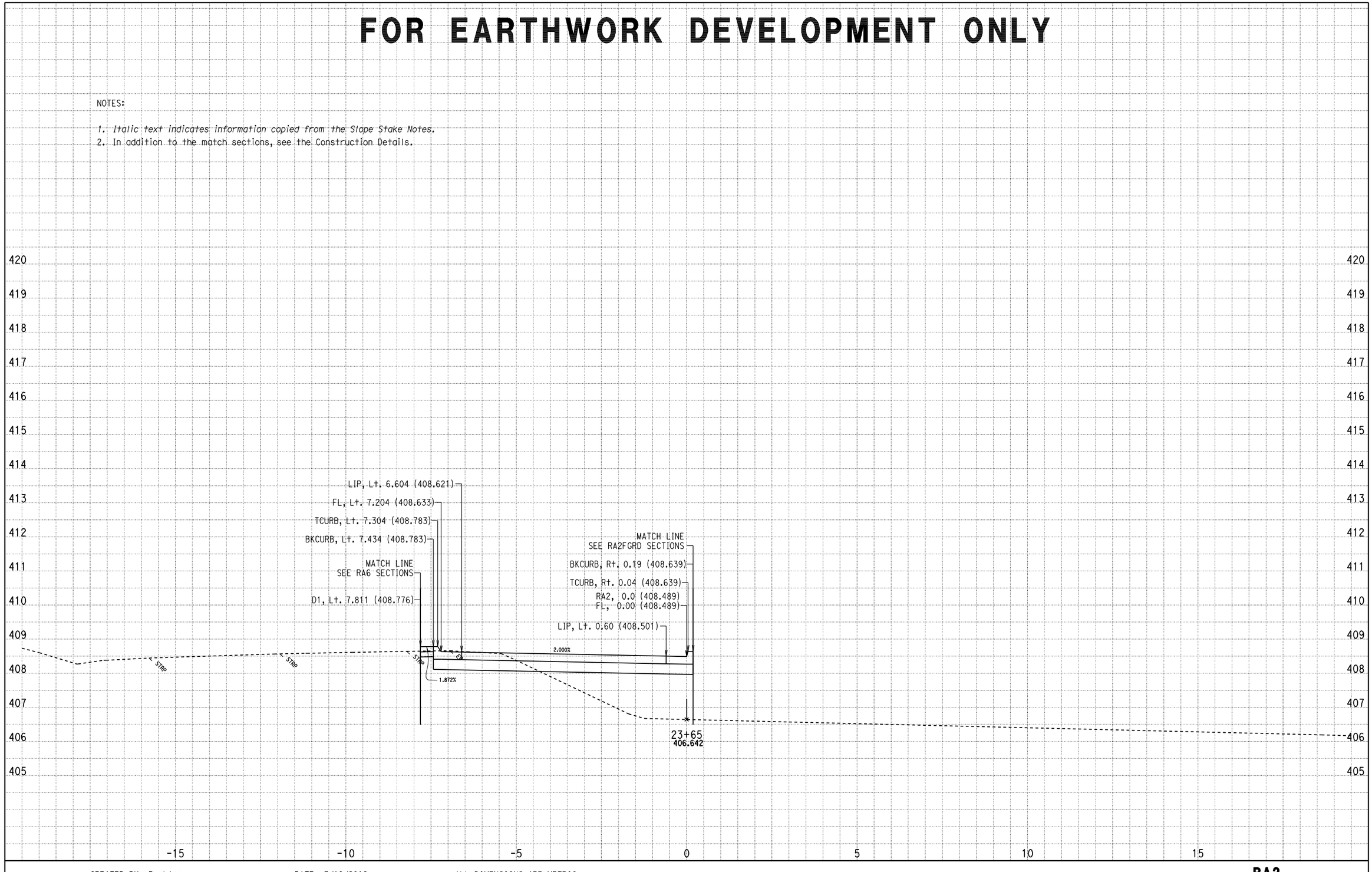

CREATED BY: Rushton DATE: 3/19/2012 ALL DIMENSIONS ARE METRIC

KC Project: 0059 File: P:\proj\01\26200\design\pse\designs\dtm\0059\Roundabout\RA2\ra2fin.ear

CONTRACT: 01-262004

DIST/CO/RTE/KP: 01/Men/101/R69.4-R78.9

Scale Ratio: 1:50 Horiz.
1:50 Vert.

RA2
CROSS SECTIONS

FOR EARTHWORK DEVELOPMENT ONLY

NOTES:

1. *Italic text indicates information copied from the Slope Stake Notes.*
2. In addition to the match sections, see the Construction Details.

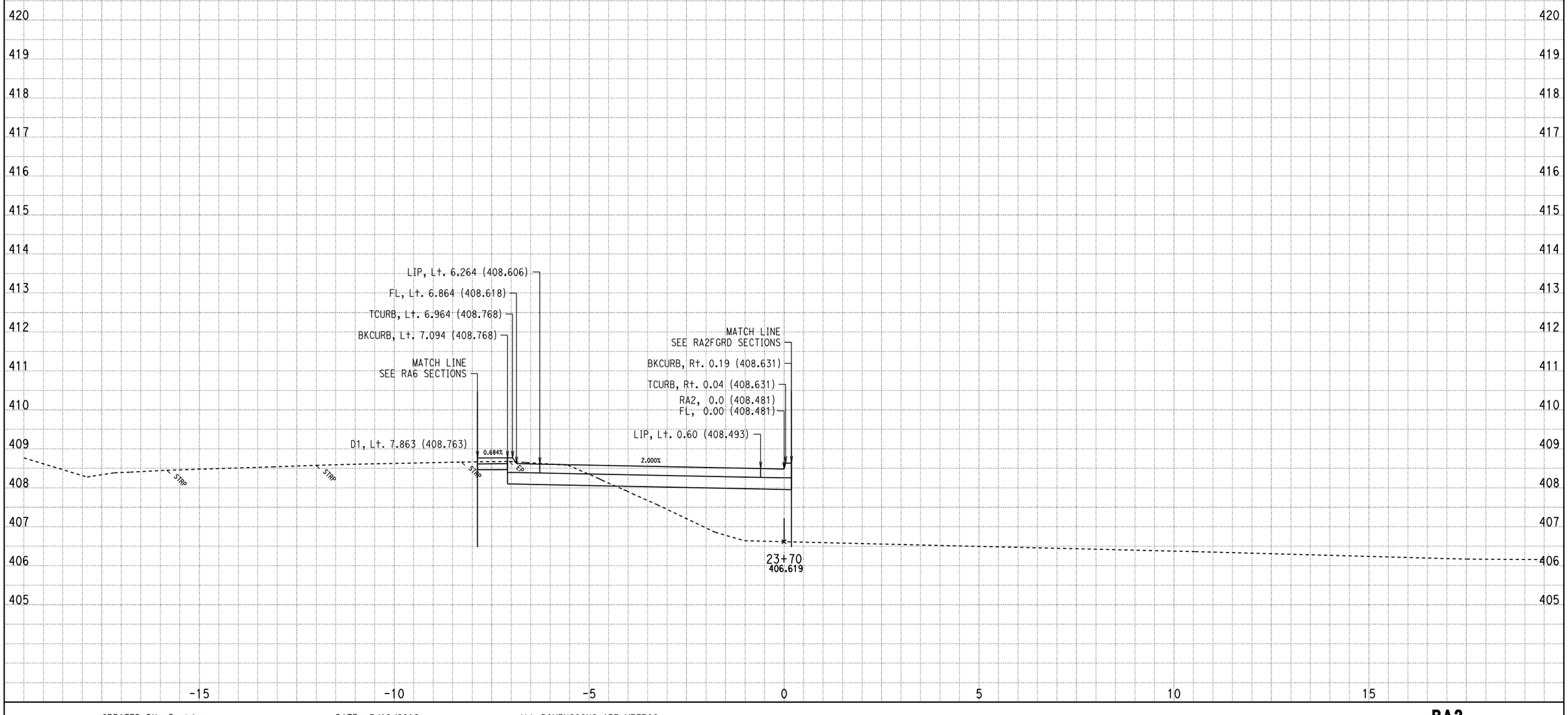

CREATED BY: Rushton DATE: 3/19/2012 ALL DIMENSIONS ARE METRIC

KC Project: 0059 File: P:\proj\01\26200\design\pse\designs\dtm\0059\Roundabout\RA2\ra2fin.ear

CONTRACT: 01-262004

DIST/CO/RTE/KP: 01/Men/101/R69.4-R78.9

Scale Ratio: 1:50 Horiz.
1:50 Vert.

RA2
CROSS SECTIONS

FOR EARTHWORK DEVELOPMENT ONLY

NOTES:

1. *Italic text indicates information copied from the Slope Stake Notes.*
2. In addition to the match sections, see the Construction Details.

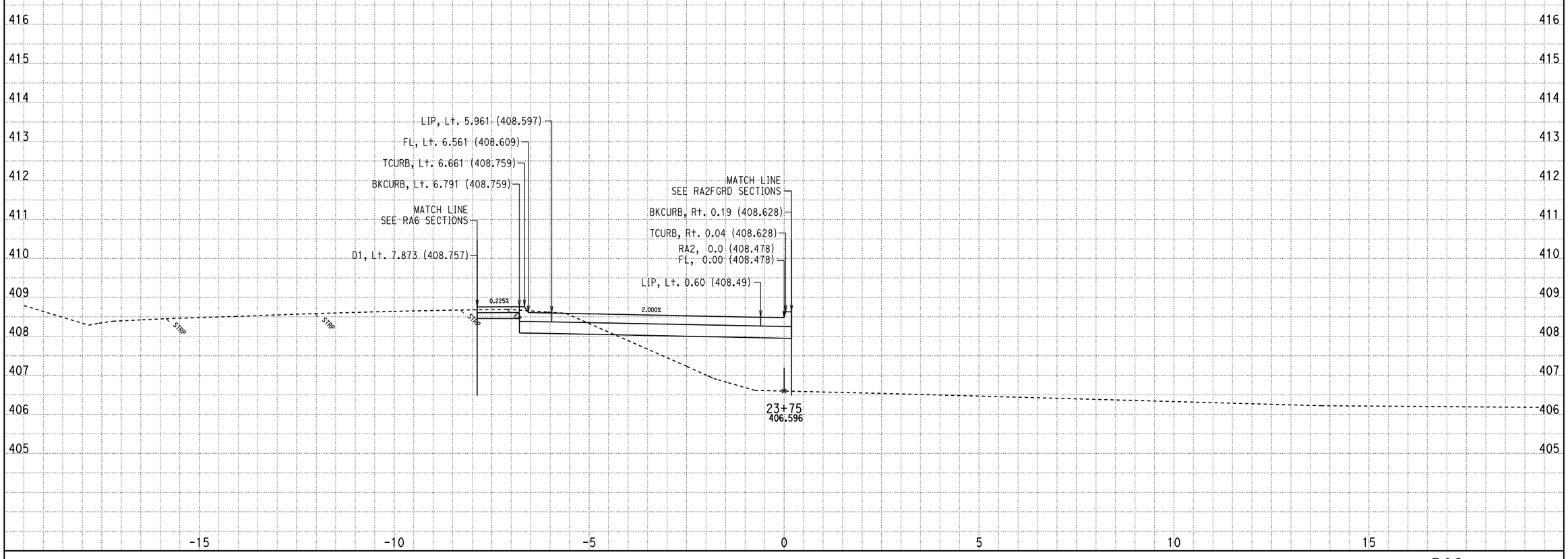

CREATED BY: Rushton DATE: 3/19/2012 ALL DIMENSIONS ARE METRIC

KC Project: 0059 File: P:\proj\01\26200\design\pse\designs\dtm\0059\Roundabout\RA2\ra2fin.ear

CONTRACT: 01-262004

DIST/CO/RTE/KP: 01/Men/101/R69.4-R78.9

Scale Ratio: 1:50 Horiz.
1:50 Vert.

RA2
CROSS SECTIONS

FOR EARTHWORK DEVELOPMENT ONLY

NOTES:

1. *Italic text indicates information copied from the Slope Stake Notes.*
2. In addition to the match sections, see the Construction Details.

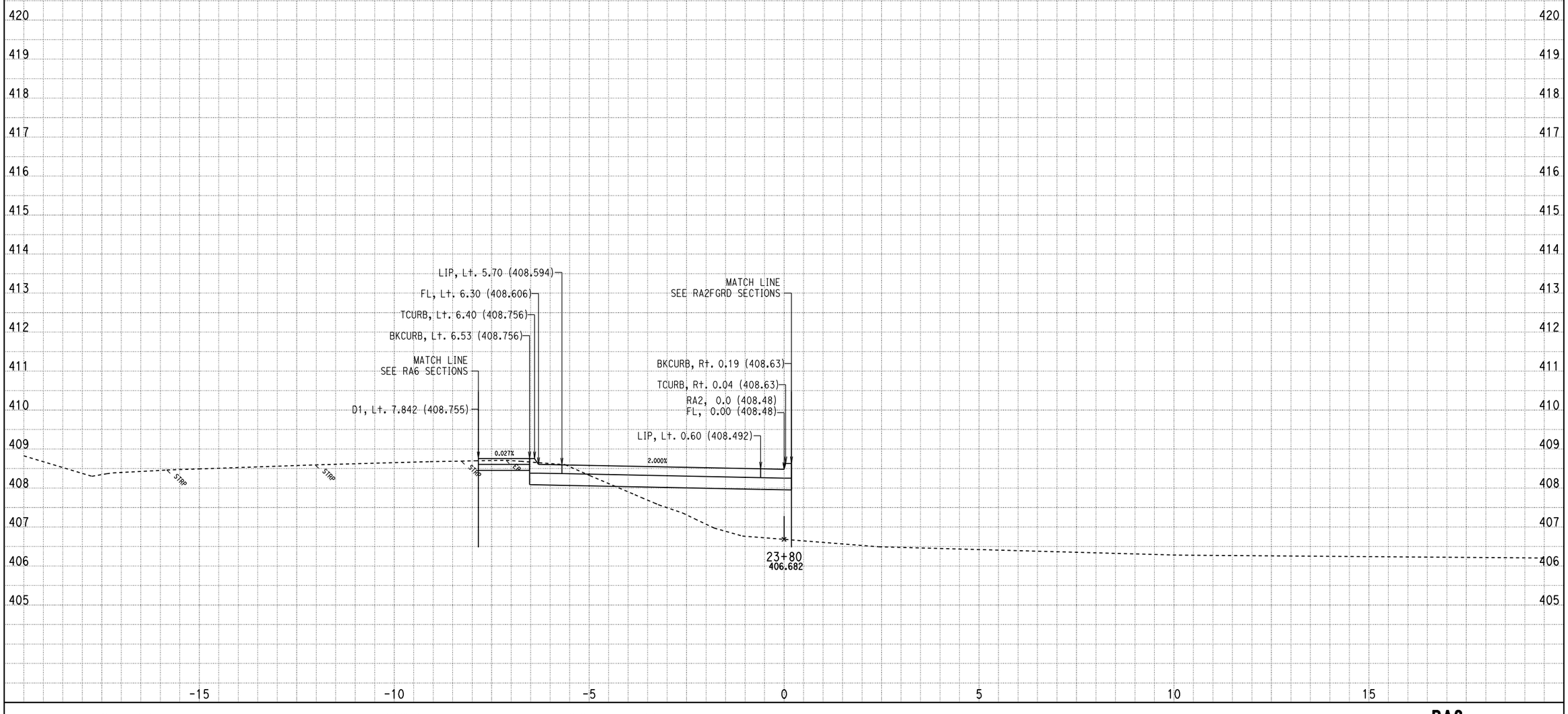

CREATED BY: Rushton DATE: 3/19/2012 ALL DIMENSIONS ARE METRIC

KC Project: 0059 File: P:\proj\01\26200\design\pse\designs\dtm\0059\Roundabout\RA2\ra2fin.ear

CONTRACT: 01-262004

DIST/CO/RTE/KP: 01/Men/101/R69.4-R78.9

Scale Ratio: 1:50 Horiz.
1:50 Vert.

RA2
CROSS SECTIONS

FOR EARTHWORK DEVELOPMENT ONLY

NOTES:

1. *Italic text indicates information copied from the Slope Stake Notes.*
2. In addition to the match sections, see the Construction Details.

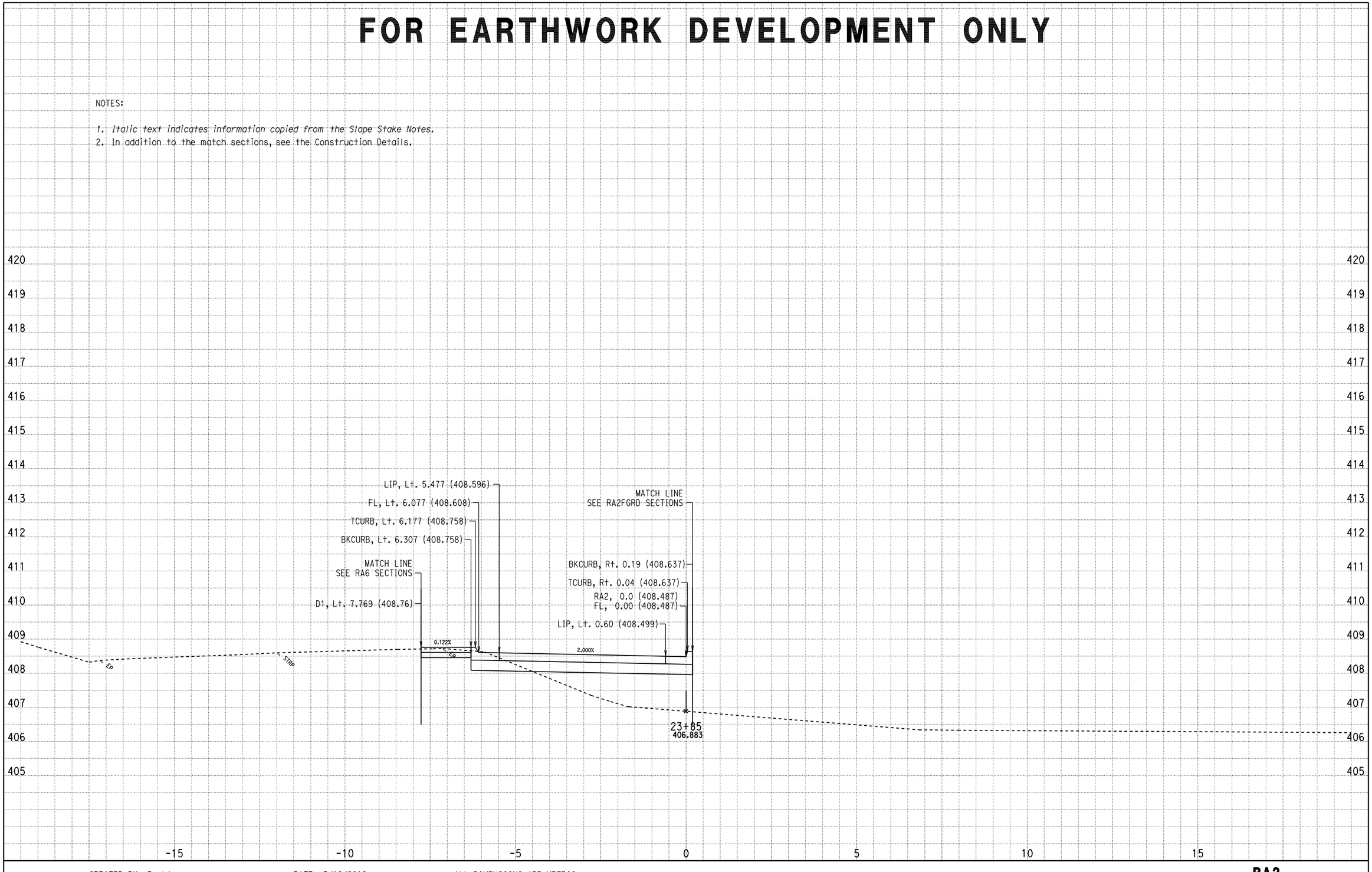

CREATED BY: Rushton DATE: 3/19/2012 ALL DIMENSIONS ARE METRIC

KC Project: 0059 File: P:\proj\01\26200\design\pse\designs\dtm\0059\Roundabout\RA2\ra2fin.ear

CONTRACT: 01-262004

DIST/CO/RTE/KP: 01/Men/101/R69.4-R78.9

Scale Ratio: 1:50 Horiz.
1:50 Vert.

RA2
CROSS SECTIONS

FOR EARTHWORK DEVELOPMENT ONLY

NOTES:

1. *Italic text indicates information copied from the Slope Stake Notes.*
2. In addition to the match sections, see the Construction Details.

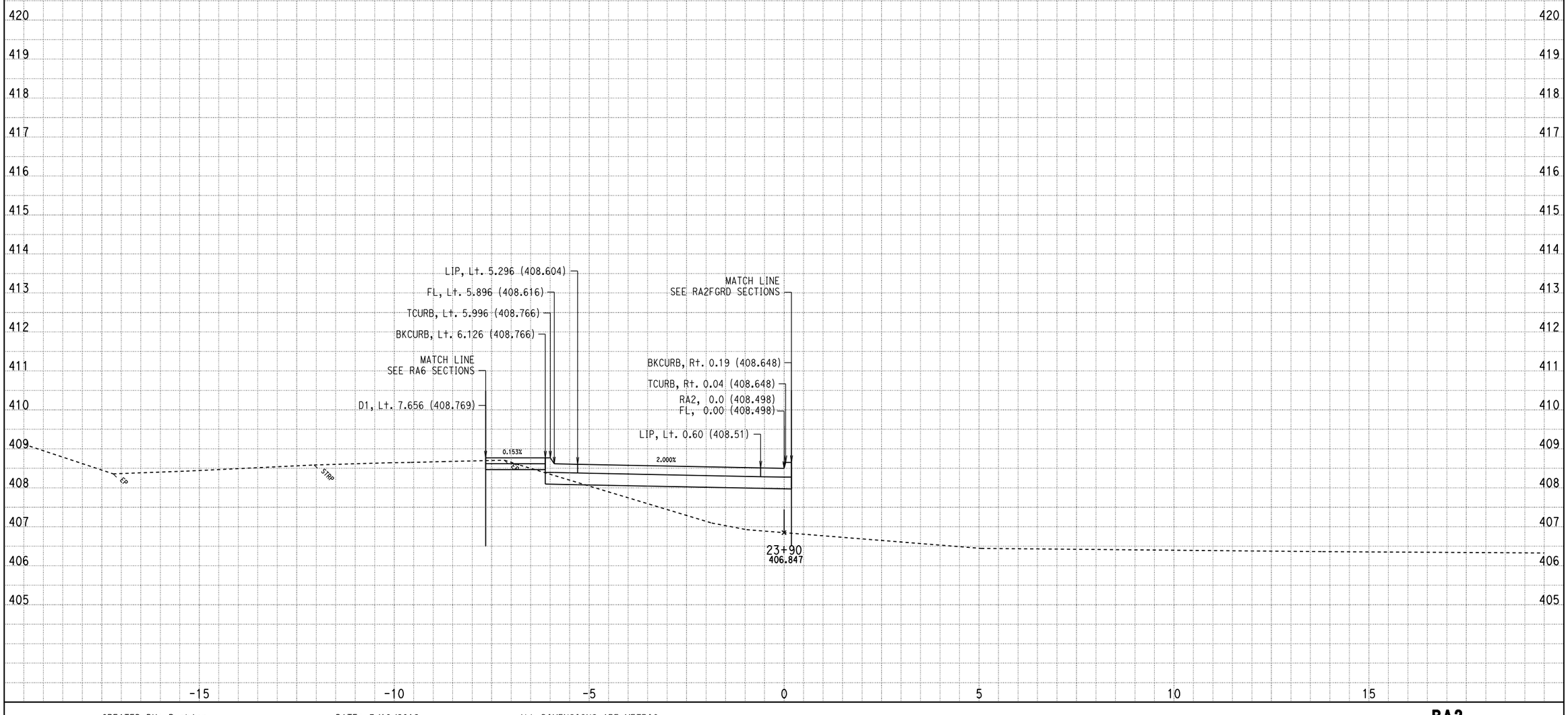

CREATED BY: Rushton DATE: 3/19/2012 ALL DIMENSIONS ARE METRIC

KC Project: 0059 File: P:\proj\01\26200\design\pse\designs\dtm\0059\Roundabout\RA2\ra2fin.ear

CONTRACT: 01-262004

DIST/CO/RTE/KP: 01/Men/101/R69.4-R78.9

Scale Ratio: 1:50 Horiz.
1:50 Vert.

RA2
CROSS SECTIONS

FOR EARTHWORK DEVELOPMENT ONLY

NOTES:

1. *Italic text indicates information copied from the Slope Stake Notes.*
2. In addition to the match sections, see the Construction Details.

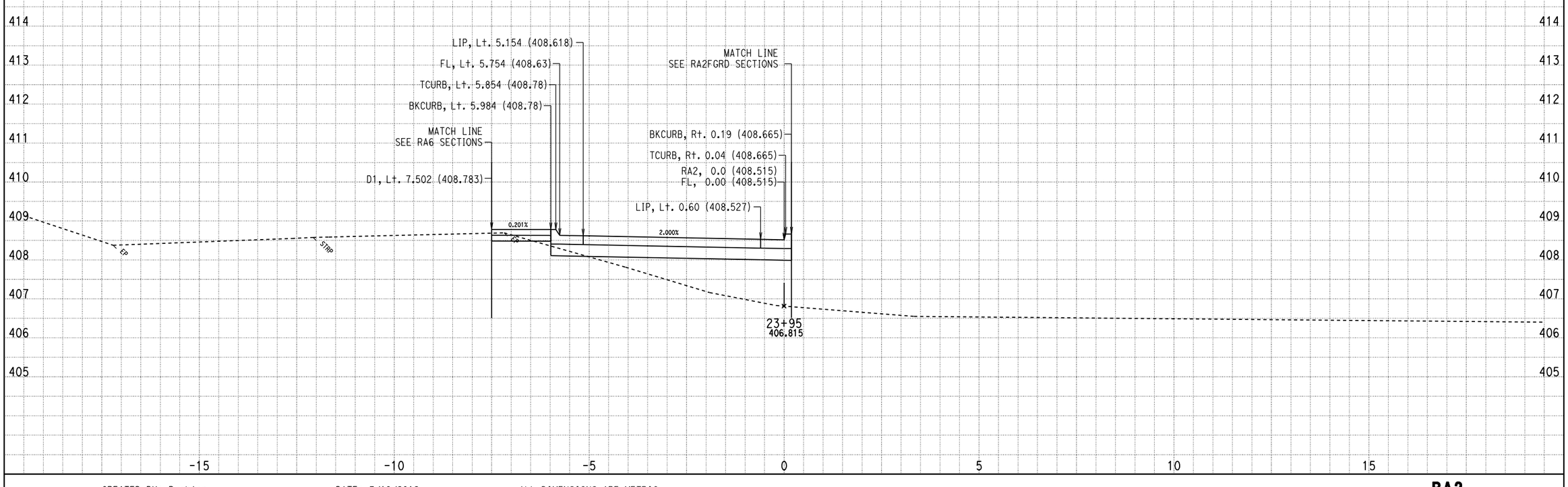

CREATED BY: Rushton DATE: 3/19/2012 ALL DIMENSIONS ARE METRIC

KC Project: 0059 File: P:\proj\01\26200\design\pse\designs\dtm\0059\Roundabout\RA2\ra2fin.ear

CONTRACT: 01-262004

DIST/CO/RTE/KP: 01/Men/101/R69.4-R78.9

Scale Ratio: 1:50 Horiz.
1:50 Vert.

RA2
CROSS SECTIONS

FOR EARTHWORK DEVELOPMENT ONLY

NOTES:

1. *Italic text indicates information copied from the Slope Stake Notes.*
2. In addition to the match sections, see the Construction Details.

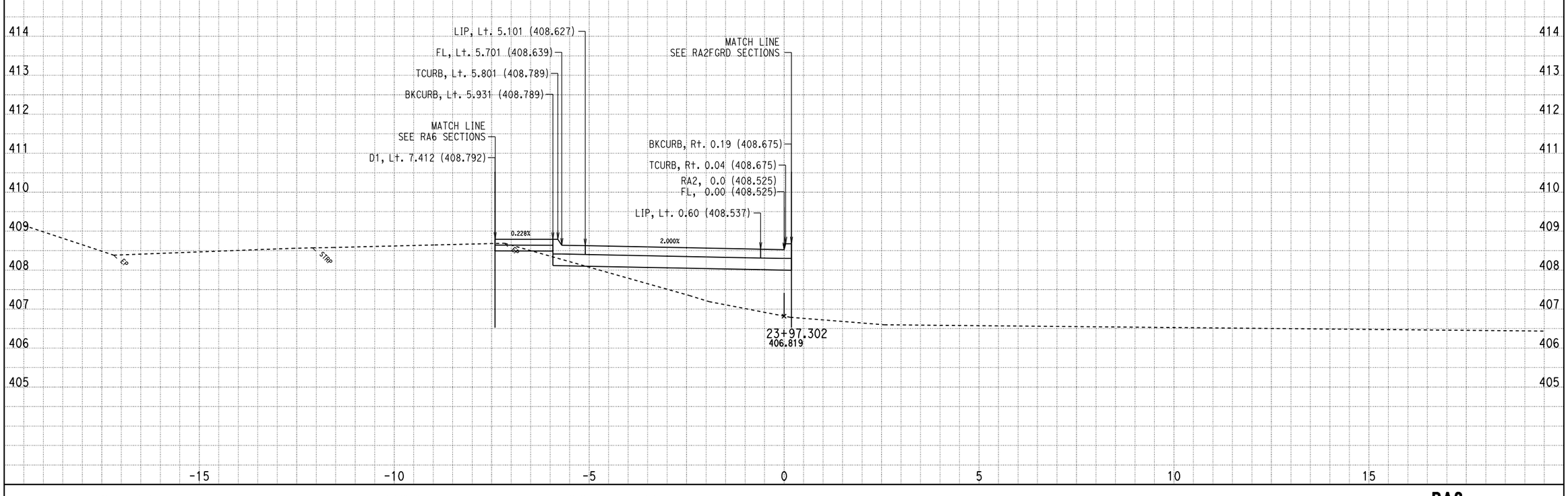

CREATED BY: Rushton DATE: 3/19/2012 ALL DIMENSIONS ARE METRIC

KC Project: 0059 File: P:\proj\01\26200\design\pse\designs\dtm\0059\Roundabout\RA2\ra2fin.ear

CONTRACT: 01-262004

DIST/CO/RTE/KP: 01/Men/101/R69.4-R78.9

Scale Ratio: 1:50 Horiz.
1:50 Vert.

RA2
CROSS SECTIONS

SHEET 27 OF 74

FOR EARTHWORK DEVELOPMENT ONLY

NOTES:

1. *Italic text indicates information copied from the Slope Stake Notes.*
2. In addition to the match sections, see the Construction Details.

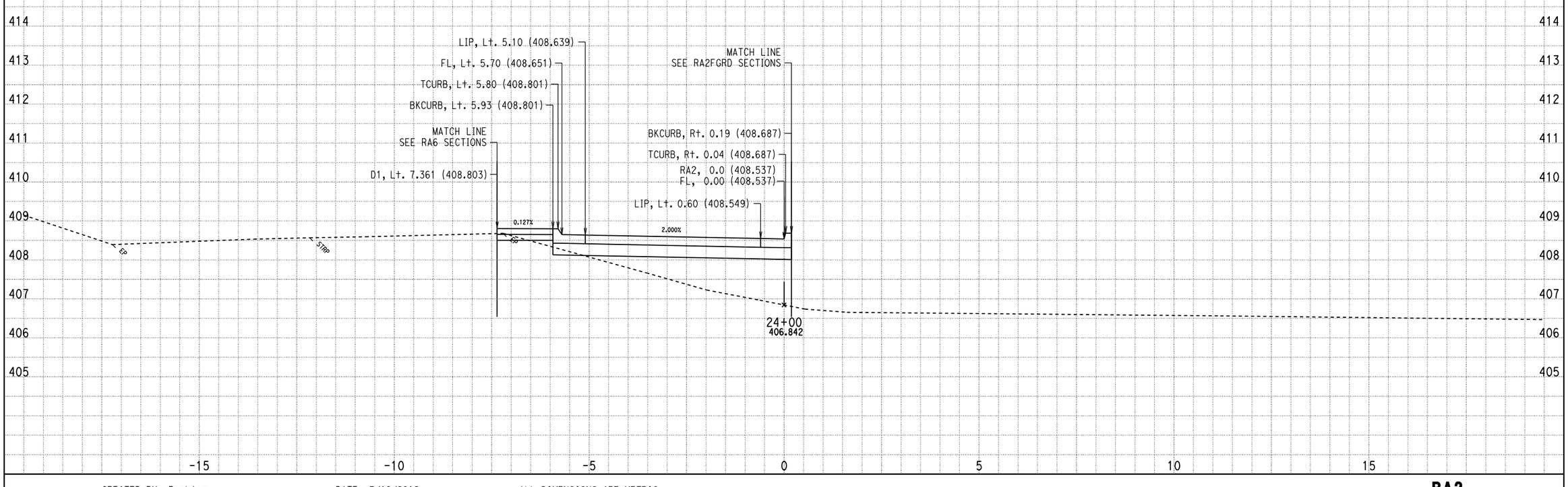

CREATED BY: Rushton DATE: 3/19/2012 ALL DIMENSIONS ARE METRIC

KC Project: 0059 File: P:\proj\01\26200\design\pse\designs\dtm\0059\Roundabout\RA2\ra2fin.ear

CONTRACT: 01-262004

DIST/CO/RTE/KP: 01/Men/101/R69.4-R78.9

Scale Ratio: 1:50 Horiz.
1:50 Vert.

RA2
CROSS SECTIONS

SHEET 28 OF 74

FOR EARTHWORK DEVELOPMENT ONLY

NOTES:

1. *Italic text indicates information copied from the Slope Stake Notes.*
2. In addition to the match sections, see the Construction Details.

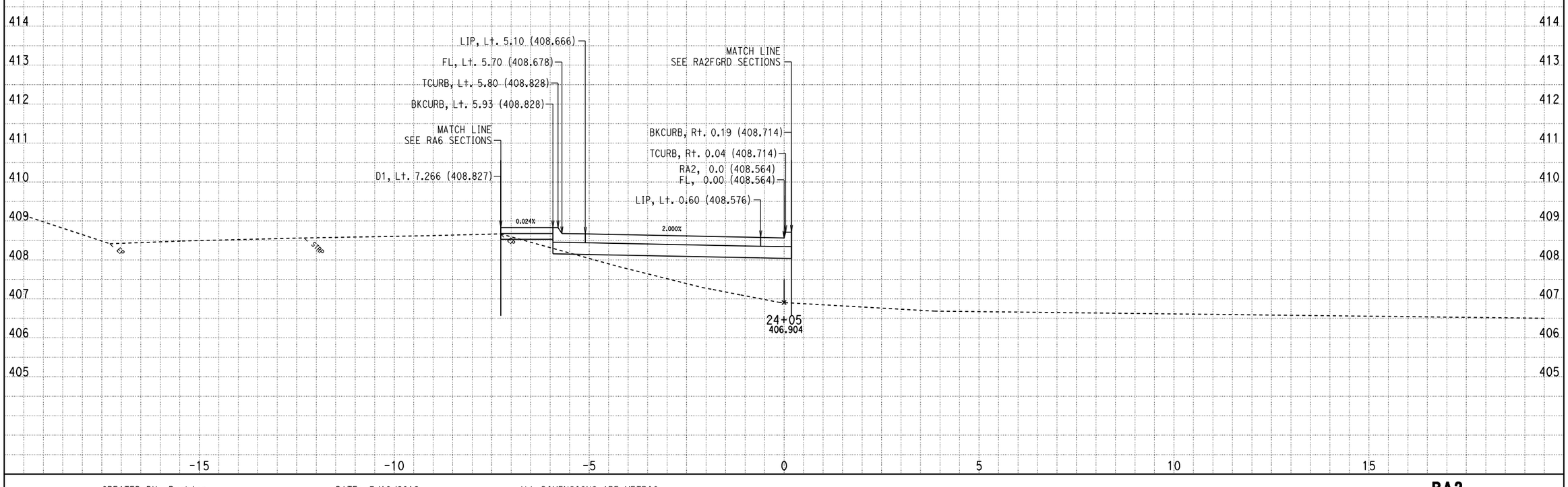

CREATED BY: Rushton DATE: 3/19/2012 ALL DIMENSIONS ARE METRIC

KC Project: 0059 File: P:\proj\01\26200\design\pse\designs\dtm\0059\Roundabout\RA2\ra2fin.ear

CONTRACT: 01-262004

DIST/CO/RTE/KP: 01/Men/101/R69.4-R78.9

Scale Ratio: 1:50 Horiz.
1:50 Vert.

RA2
CROSS SECTIONS

FOR EARTHWORK DEVELOPMENT ONLY

NOTES:

1. *Italic text indicates information copied from the Slope Stake Notes.*
2. In addition to the match sections, see the Construction Details.

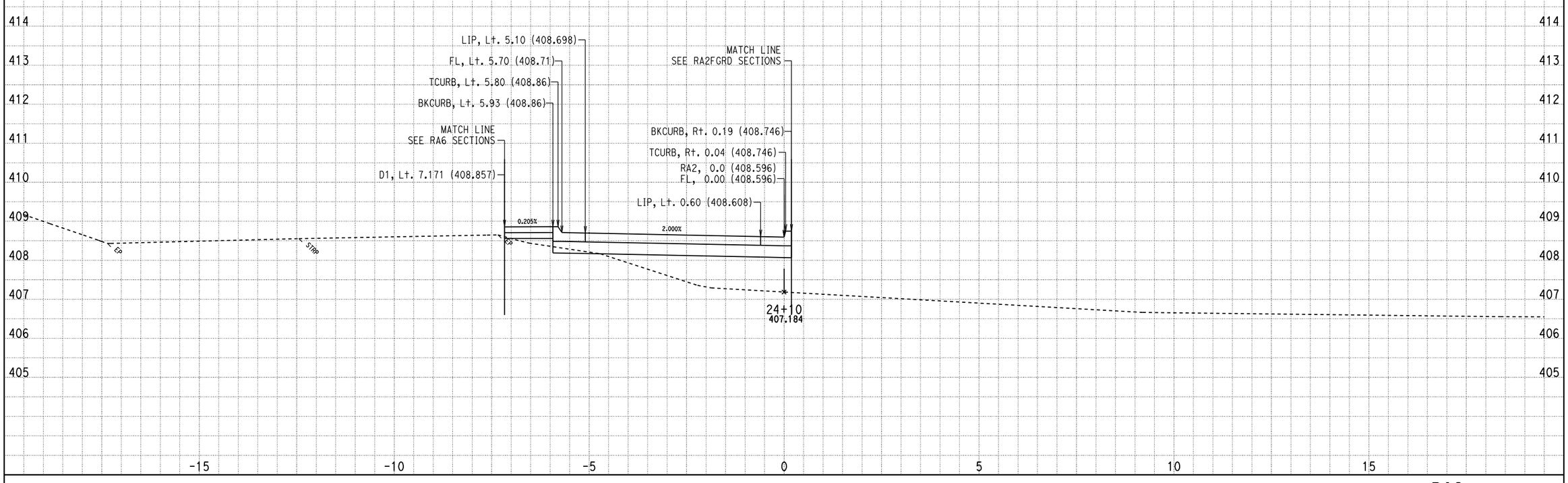

CREATED BY: Rushton DATE: 3/19/2012 ALL DIMENSIONS ARE METRIC

KC Project: 0059 File: P:\proj\01\26200\design\pse\designs\dtm\0059\Roundabout\RA2\ra2fin.ear

CONTRACT: 01-262004

DIST/CO/RTE/KP: 01/Men/101/R69.4-R78.9

Scale Ratio: 1:50 Horiz.
1:50 Vert.

RA2
CROSS SECTIONS

FOR EARTHWORK DEVELOPMENT ONLY

NOTES:

1. *Italic text indicates information copied from the Slope Stake Notes.*
2. In addition to the match sections, see the Construction Details.

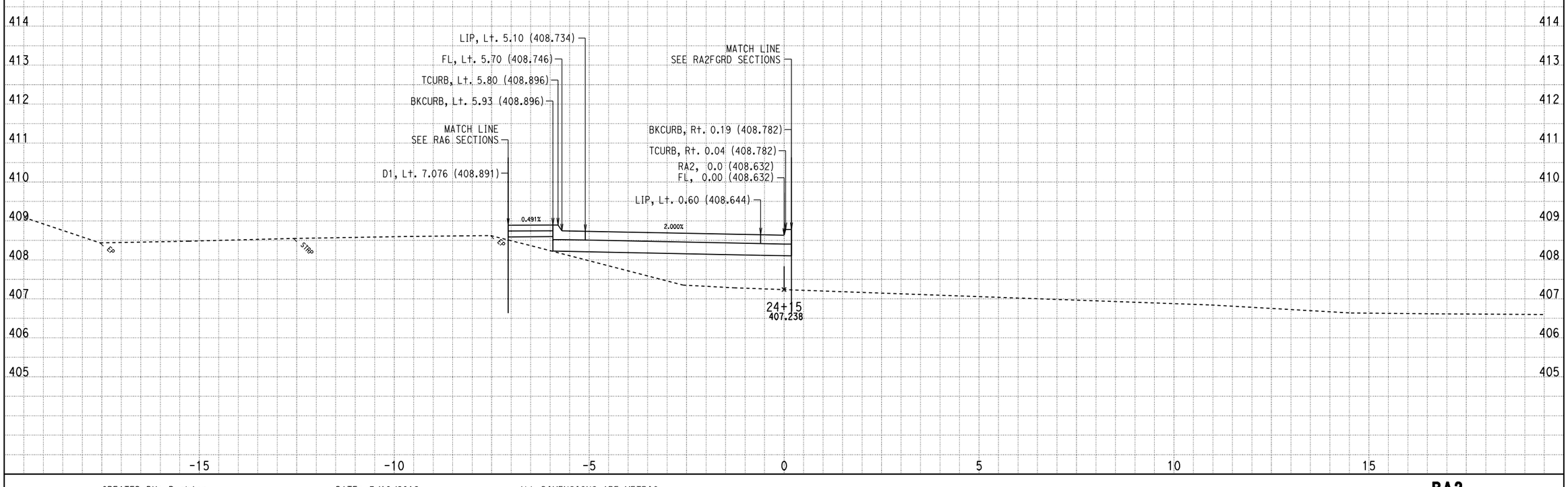

CREATED BY: Rushton DATE: 3/19/2012 ALL DIMENSIONS ARE METRIC

KC Project: 0059 File: P:\proj\01\26200\design\pse\designs\dtm\0059\Roundabout\RA2\ra2fin.ear

CONTRACT: 01-262004

DIST/CO/RTE/KP: 01/Men/101/R69.4-R78.9

Scale Ratio: 1:50 Horiz.
1:50 Vert.

RA2
CROSS SECTIONS

FOR EARTHWORK DEVELOPMENT ONLY

NOTES:

1. *Italic text indicates information copied from the Slope Stake Notes.*
2. In addition to the match sections, see the Construction Details.

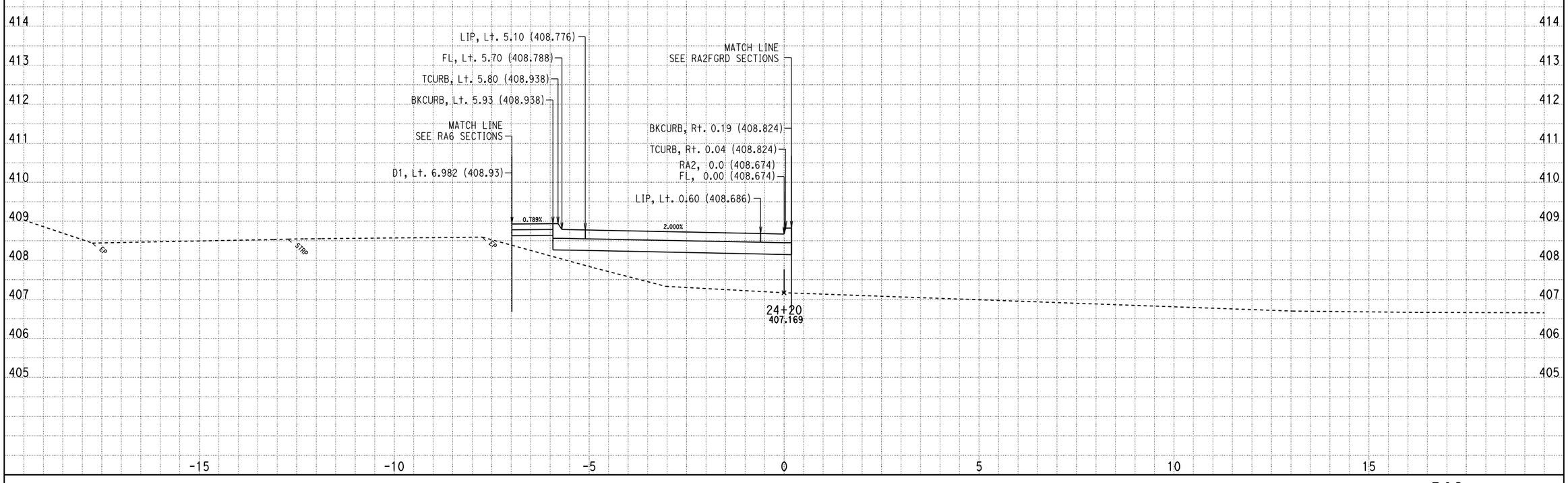

CREATED BY: Rushton DATE: 3/19/2012 ALL DIMENSIONS ARE METRIC

KC Project: 0059 File: P:\proj\01\26200\design\pse\designs\dtm\0059\Roundabout\RA2\ra2fin.ear

CONTRACT: 01-262004

DIST/CO/RTE/KP: 01/Men/101/R69.4-R78.9

Scale Ratio: 1:50 Horiz.
1:50 Vert.

RA2
CROSS SECTIONS

FOR EARTHWORK DEVELOPMENT ONLY

NOTES:

1. *Italic text indicates information copied from the Slope Stake Notes.*
2. In addition to the match sections, see the Construction Details.

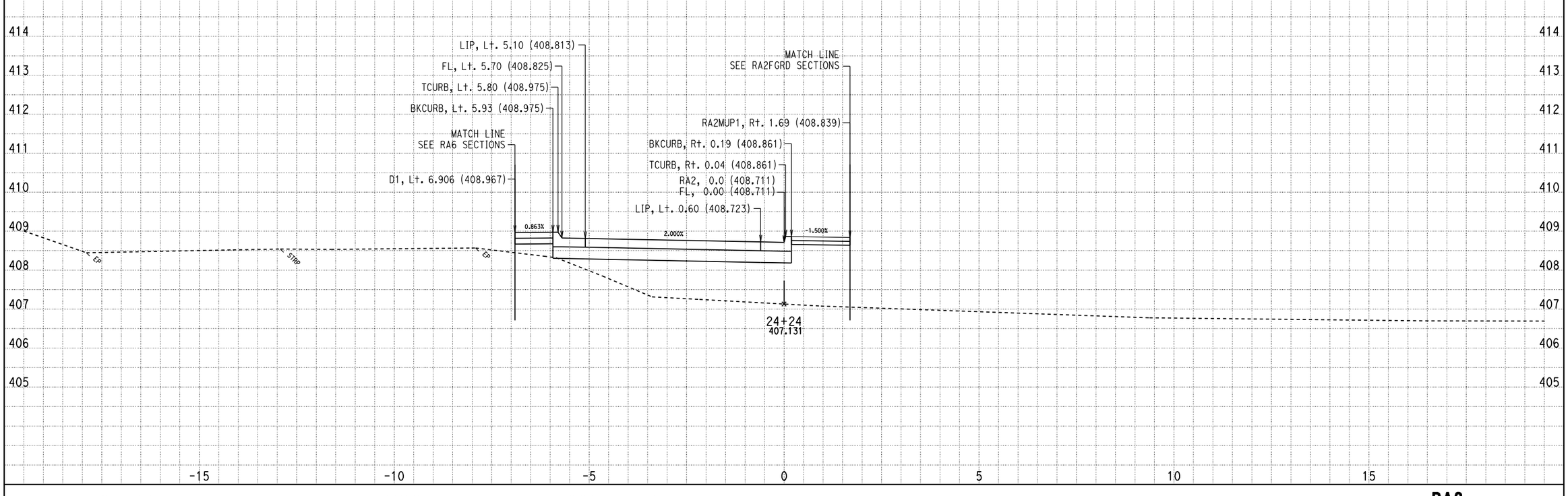

CREATED BY: Rushton DATE: 3/19/2012 ALL DIMENSIONS ARE METRIC

KC Project: 0059 File: P:\proj\01\26200\design\pse\designs\dtm\0059\Roundabout\RA2\ra2fin.ear

CONTRACT: 01-262004

DIST/CO/RTE/KP: 01/Men/101/R69.4-R78.9

Scale Ratio: 1:50 Horiz.
1:50 Vert.

RA2
CROSS SECTIONS

FOR EARTHWORK DEVELOPMENT ONLY

NOTES:

1. *Italic text indicates information copied from the Slope Stake Notes.*
2. In addition to the match sections, see the Construction Details.

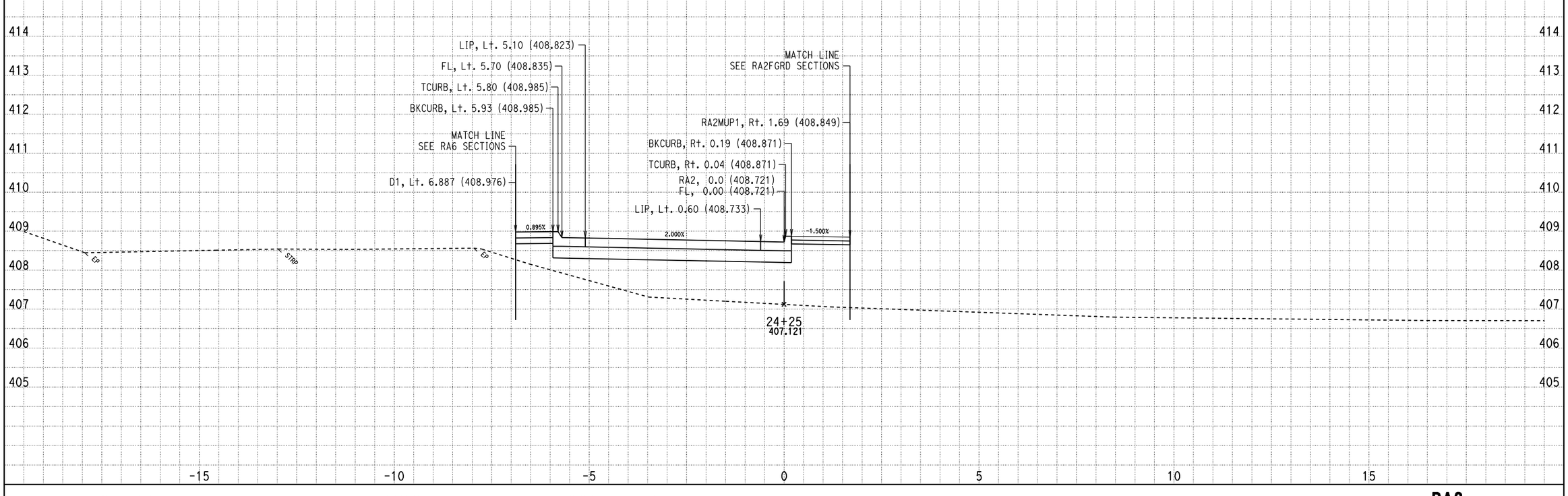

CREATED BY: Rushton DATE: 3/19/2012 ALL DIMENSIONS ARE METRIC

KC Project: 0059 File: P:\proj\01\26200\design\pse\designs\dtm\0059\Roundabout\RA2\ra2fin.ear

CONTRACT: 01-262004

DIST/CO/RTE/KP: 01/Men/101/R69.4-R78.9

Scale Ratio: 1:50 Horiz.
1:50 Vert.

RA2
CROSS SECTIONS

FOR EARTHWORK DEVELOPMENT ONLY

NOTES:

1. *Italic text indicates information copied from the Slope Stake Notes.*
2. In addition to the match sections, see the Construction Details.

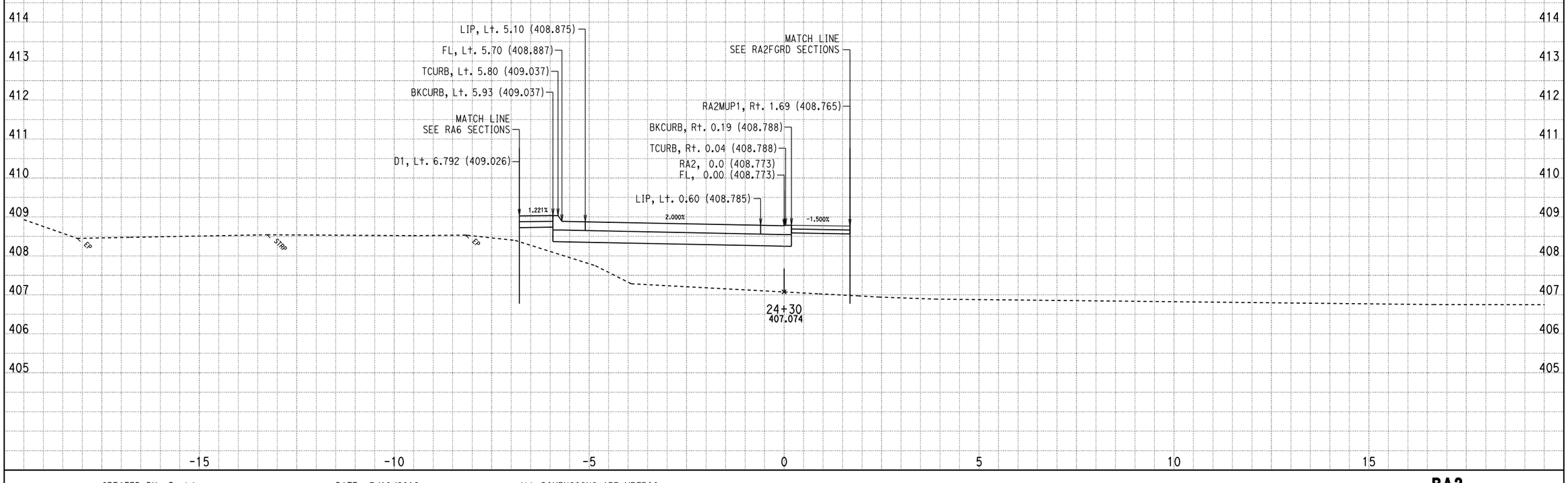

CREATED BY: Rushton DATE: 3/19/2012 ALL DIMENSIONS ARE METRIC

KC Project: 0059 File: P:\proj\01\26200\design\pse\designs\dtm\0059\Roundabout\RA2\ra2fin.ear

CONTRACT: 01-262004

DIST/CO/RTE/KP: 01/Men/101/R69.4-R78.9

Scale Ratio: 1:50 Horiz.
1:50 Vert.

RA2
CROSS SECTIONS

SHEET 35 OF 74

FOR EARTHWORK DEVELOPMENT ONLY

NOTES:

1. *Italic text indicates information copied from the Slope Stake Notes.*
2. In addition to the match sections, see the Construction Details.

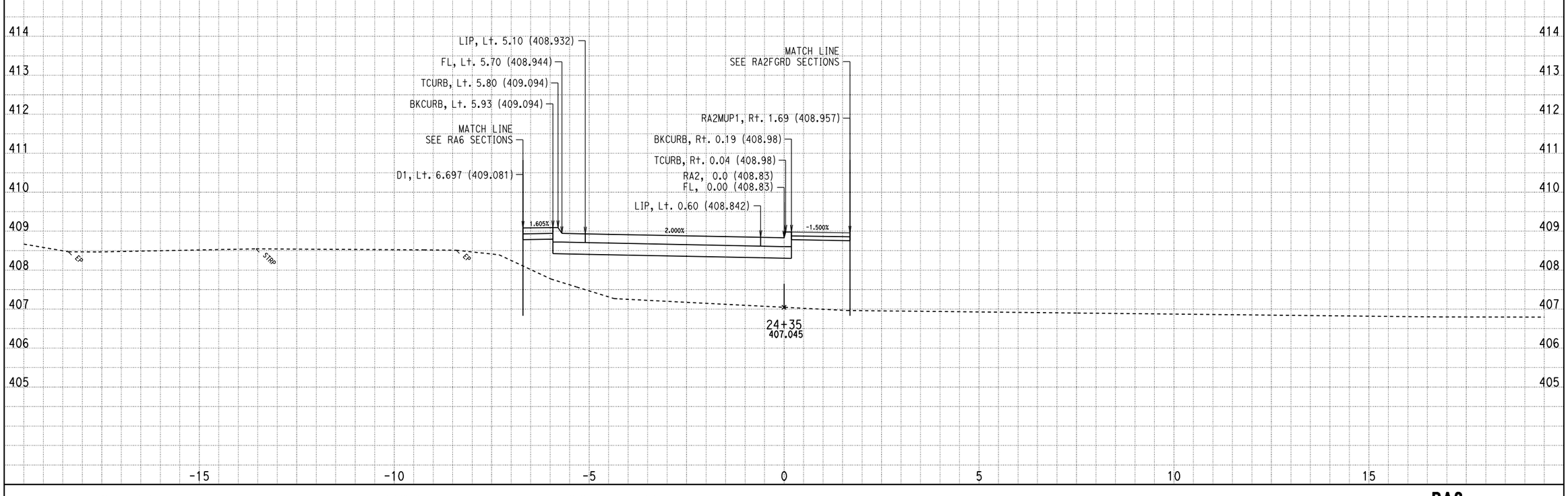

CREATED BY: Rushton DATE: 3/19/2012 ALL DIMENSIONS ARE METRIC

KC Project: 0059 File: P:\proj\01\26200\design\pse\designs\dtm\0059\Roundabout\RA2\ra2fin.ear

CONTRACT: 01-262004

DIST/CO/RTE/KP: 01/Men/101/R69.4-R78.9

Scale Ratio: 1:50 Horiz.
1:50 Vert.

RA2
CROSS SECTIONS

FOR EARTHWORK DEVELOPMENT ONLY

NOTES:

1. *Italic text indicates information copied from the Slope Stake Notes.*
2. In addition to the match sections, see the Construction Details.

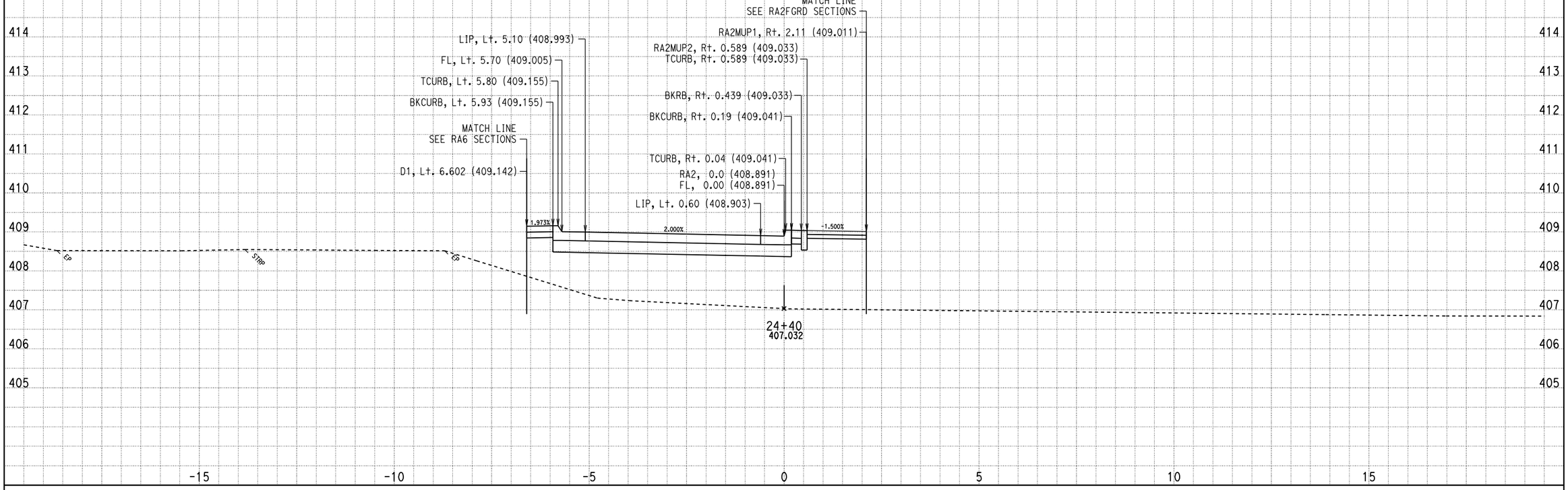

CREATED BY: Rushton DATE: 3/19/2012 ALL DIMENSIONS ARE METRIC

KC Project: 0059 File: P:\proj\01\26200\design\pse\designs\dtm\0059\Roundabout\RA2\ra2fin.ear

CONTRACT: 01-262004

DIST/CO/RTE/KP: 01/Men/101/R69.4-R78.9

Scale Ratio: 1:50 Horiz.
1:50 Vert.

RA2
CROSS SECTIONS

FOR EARTHWORK DEVELOPMENT ONLY

NOTES:

1. *Italic text indicates information copied from the Slope Stake Notes.*
2. In addition to the match sections, see the Construction Details.

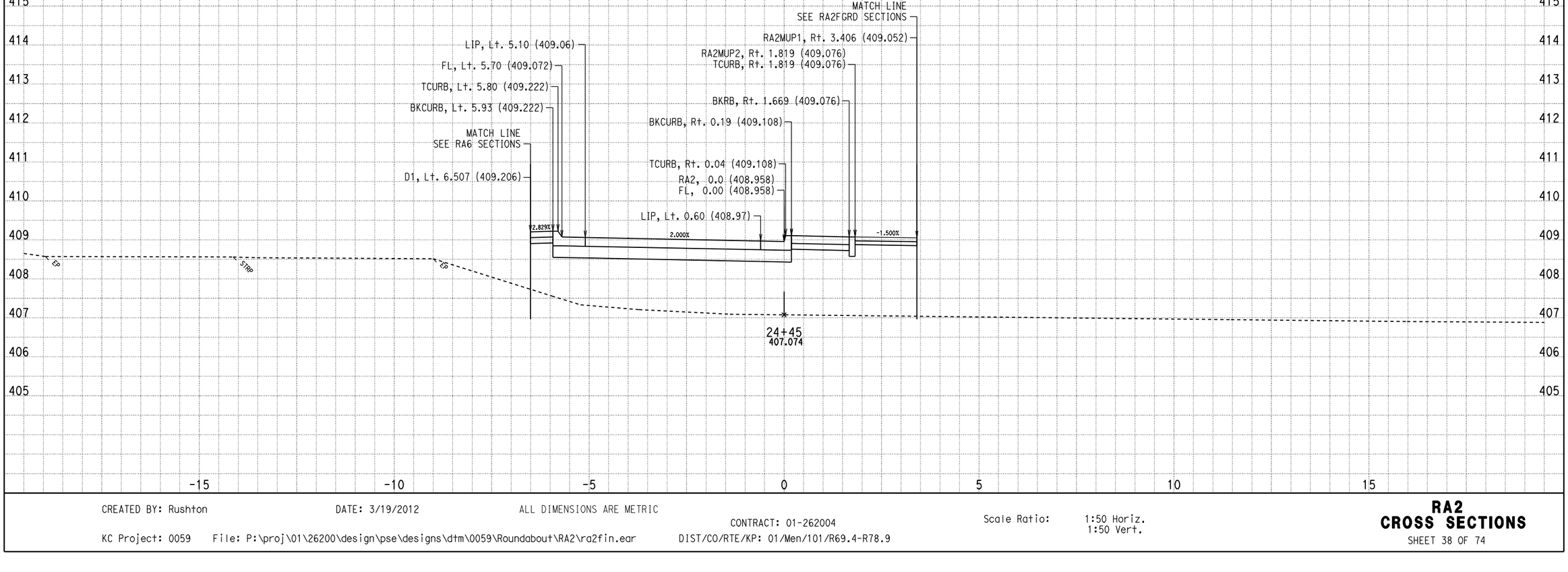

CREATED BY: Rushton DATE: 3/19/2012 ALL DIMENSIONS ARE METRIC

KC Project: 0059 File: P:\proj\01\26200\design\pse\designs\dtm\0059\Roundabout\RA2\ra2fin.ear

CONTRACT: 01-262004

DIST/CO/RTE/KP: 01/Men/101/R69.4-R78.9

Scale Ratio: 1:50 Horiz.
1:50 Vert.

RA2
CROSS SECTIONS

SHEET 38 OF 74

FOR EARTHWORK DEVELOPMENT ONLY

NOTES:

1. *Italic text indicates information copied from the Slope Stake Notes.*
2. In addition to the match sections, see the Construction Details.

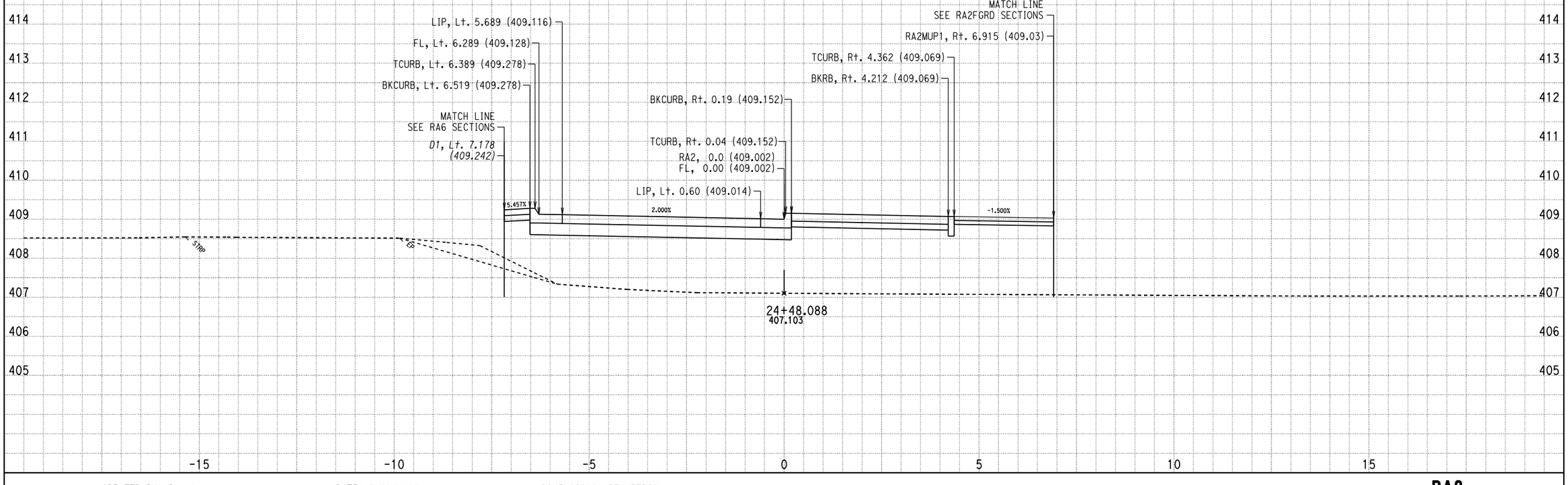

CREATED BY: Rushton DATE: 3/19/2012 ALL DIMENSIONS ARE METRIC

KC Project: 0059 File: P:\proj\01\26200\design\pse\designs\dtm\0059\Roundabout\RA2\ra2fin.ear

CONTRACT: 01-262004

DIST/CO/RTE/KP: 01/Men/101/R69.4-R78.9

Scale Ratio: 1:50 Horiz.
1:50 Vert.

RA2
CROSS SECTIONS

FOR EARTHWORK DEVELOPMENT ONLY

NOTES:

1. *Italic text indicates information copied from the Slope Stake Notes.*
2. In addition to the match sections, see the Construction Details.

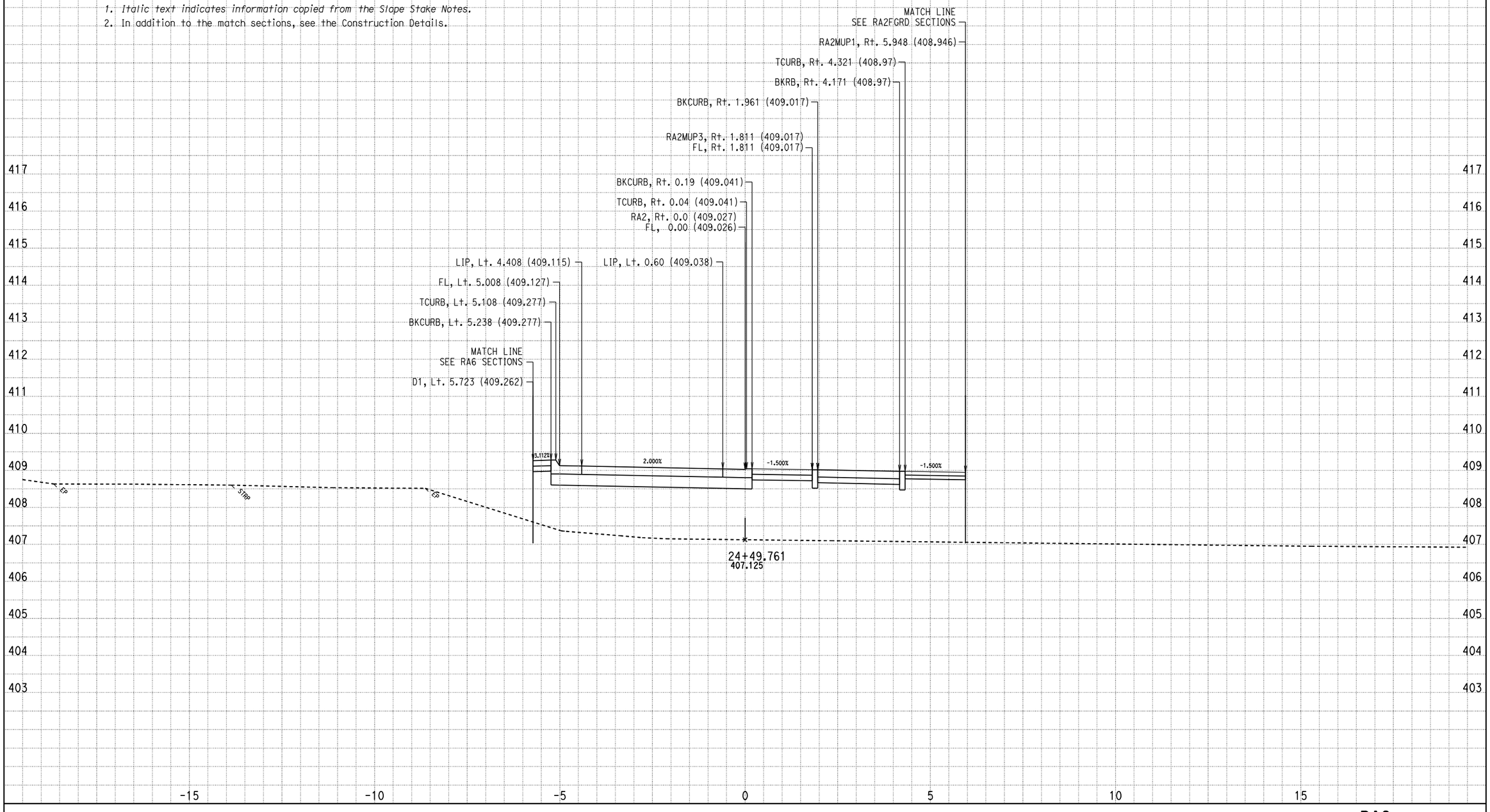

CREATED BY: Rushton DATE: 3/19/2012 ALL DIMENSIONS ARE METRIC

KC Project: 0059 File: P:\proj\01\26200\design\pse\designs\dtm\0059\Roundabout\RA2\ra2fin.ear

CONTRACT: 01-262004

DIST/CO/RTE/KP: 01/Men/101/R69.4-R78.9

Scale Ratio: 1:50 Horiz.
1:50 Vert.

RA2
CROSS SECTIONS

FOR EARTHWORK DEVELOPMENT ONLY

NOTES:

1. *Italic text indicates information copied from the Slope Stake Notes.*
2. In addition to the match sections, see the Construction Details.

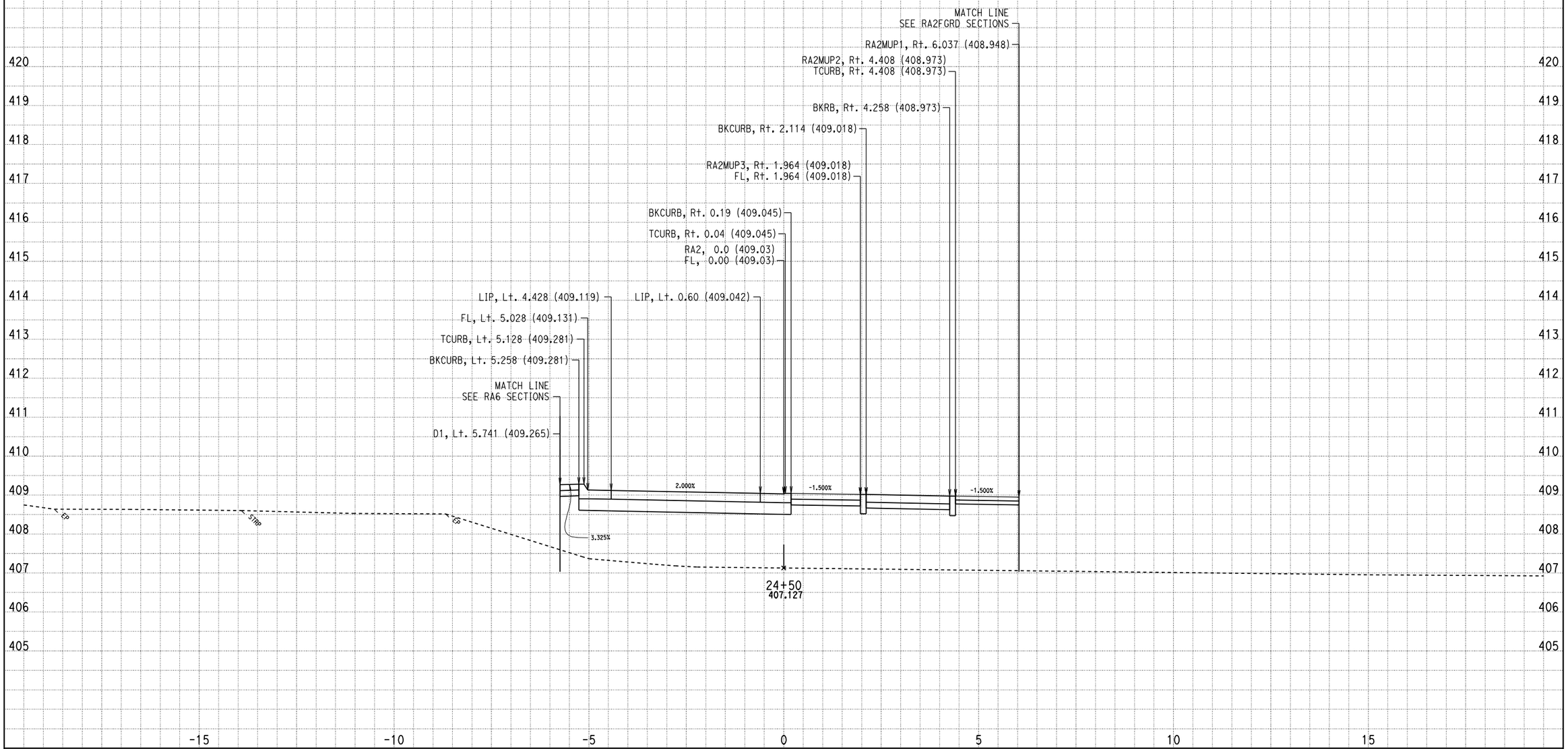

CREATED BY: Rushton DATE: 3/19/2012 ALL DIMENSIONS ARE METRIC

KC Project: 0059 File: P:\proj\01\26200\design\pse\designs\dtm\0059\Roundabout\RA2\ra2fin.ear

CONTRACT: 01-262004

DIST/CO/RTE/KP: 01/Men/101/R69.4-R78.9

Scale Ratio: 1:50 Horiz.
1:50 Vert.

RA2
CROSS SECTIONS

FOR EARTHWORK DEVELOPMENT ONLY

NOTES:

1. *Italic text indicates information copied from the Slope Stake Notes.*
2. In addition to the match sections, see the Construction Details.

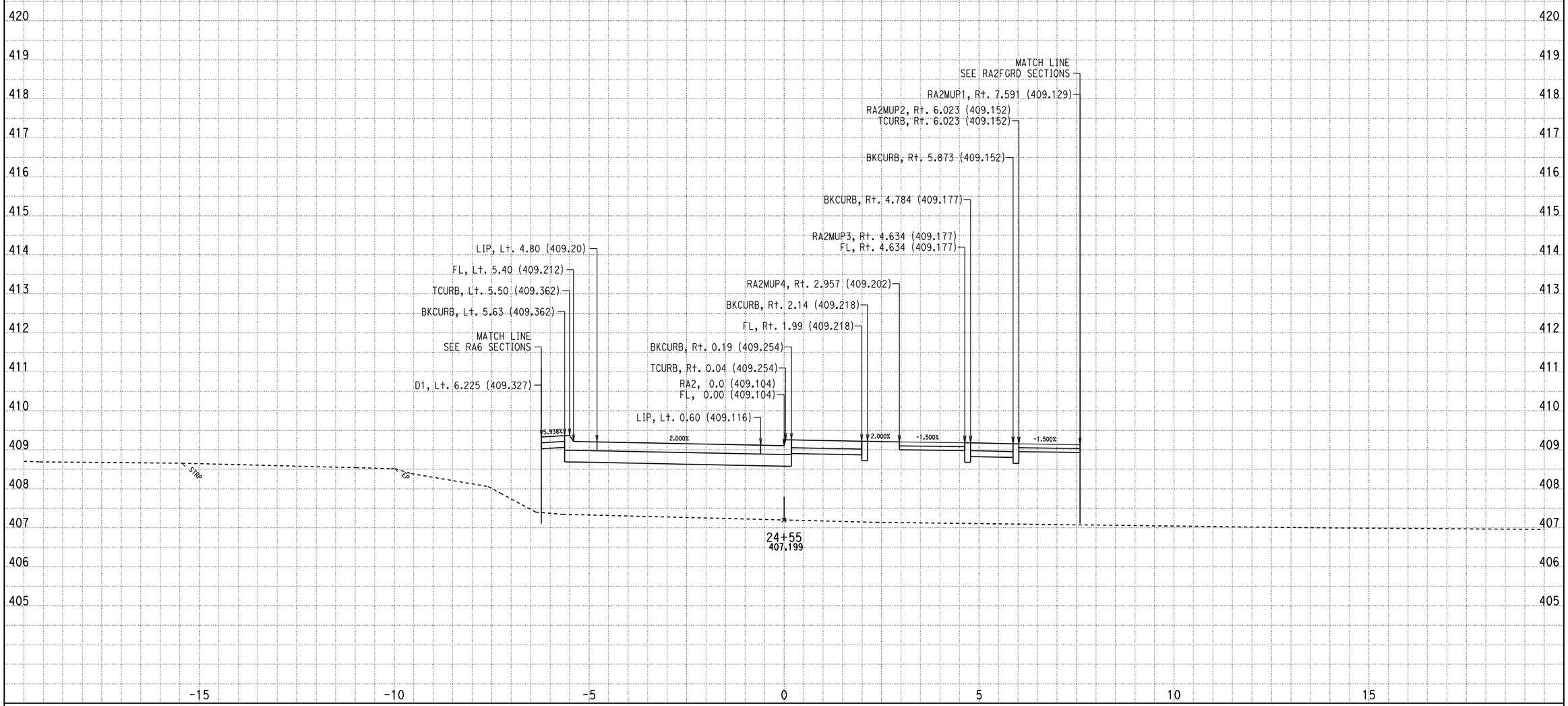

CREATED BY: Rushton DATE: 3/19/2012 ALL DIMENSIONS ARE METRIC

KC Project: 0059 File: P:\proj\01\26200\design\pse\designs\dtm\0059\Roundabout\RA2\ra2fin.ear

CONTRACT: 01-262004

DIST/CO/RTE/KP: 01/Men/101/R69.4-R78.9

Scale Ratio: 1:50 Horiz.
1:50 Vert.

RA2
CROSS SECTIONS

FOR EARTHWORK DEVELOPMENT ONLY

NOTES:

1. *Italic text indicates information copied from the Slope Stake Notes.*
2. In addition to the match sections, see the Construction Details.

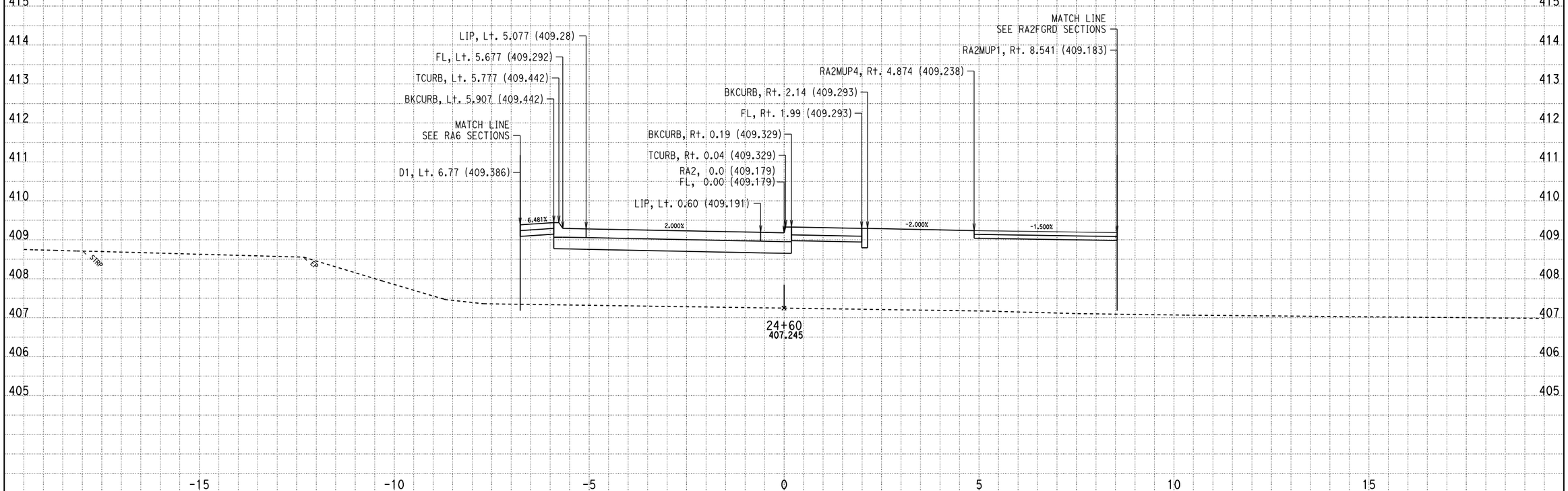

CREATED BY: Rushton DATE: 3/19/2012 ALL DIMENSIONS ARE METRIC

KC Project: 0059 File: P:\proj\01\26200\design\pse\designs\dtm\0059\Roundabout\RA2\ra2fin.ear

CONTRACT: 01-262004

DIST/CO/RTE/KP: 01/Men/101/R69.4-R78.9

Scale Ratio: 1:50 Horiz.
1:50 Vert.

RA2
CROSS SECTIONS

FOR EARTHWORK DEVELOPMENT ONLY

NOTES:

1. *Italic text indicates information copied from the Slope Stake Notes.*
2. In addition to the match sections, see the Construction Details.

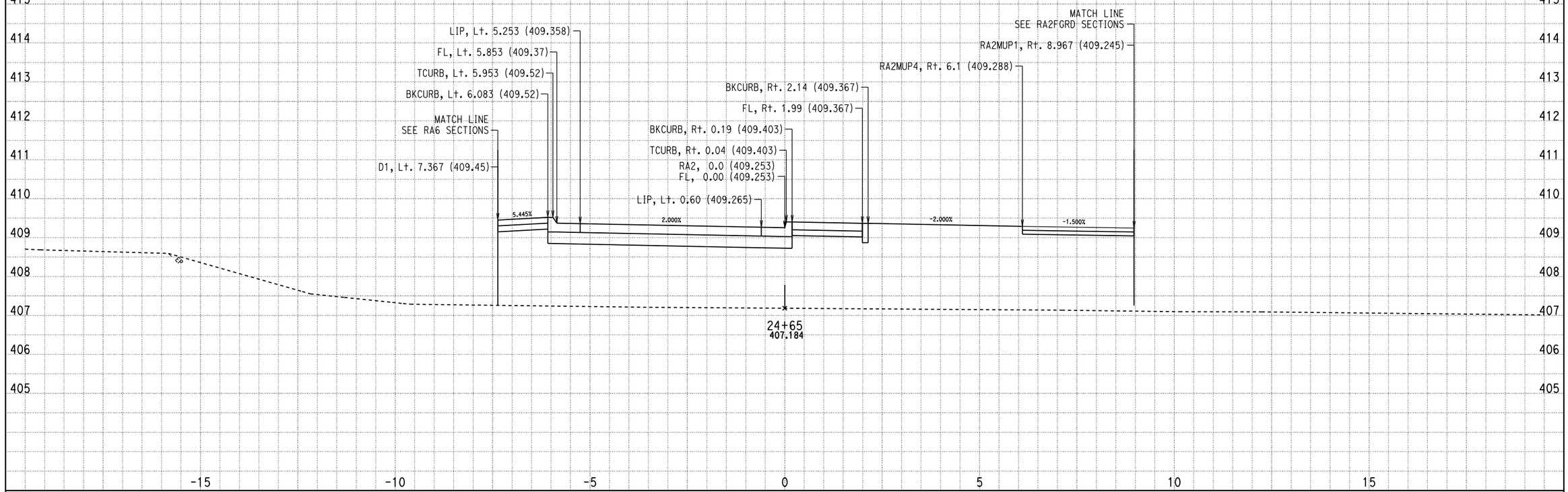

CREATED BY: Rushton DATE: 3/19/2012 ALL DIMENSIONS ARE METRIC

KC Project: 0059 File: P:\proj\01\26200\design\pse\designs\dtm\0059\Roundabout\RA2\ra2fin.ear

CONTRACT: 01-262004

DIST/CO/RTE/KP: 01/Men/101/R69.4-R78.9

Scale Ratio: 1:50 Horiz.
1:50 Vert.

RA2
CROSS SECTIONS

FOR EARTHWORK DEVELOPMENT ONLY

NOTES:

1. *Italic text indicates information copied from the Slope Stake Notes.*
2. In addition to the match sections, see the Construction Details.

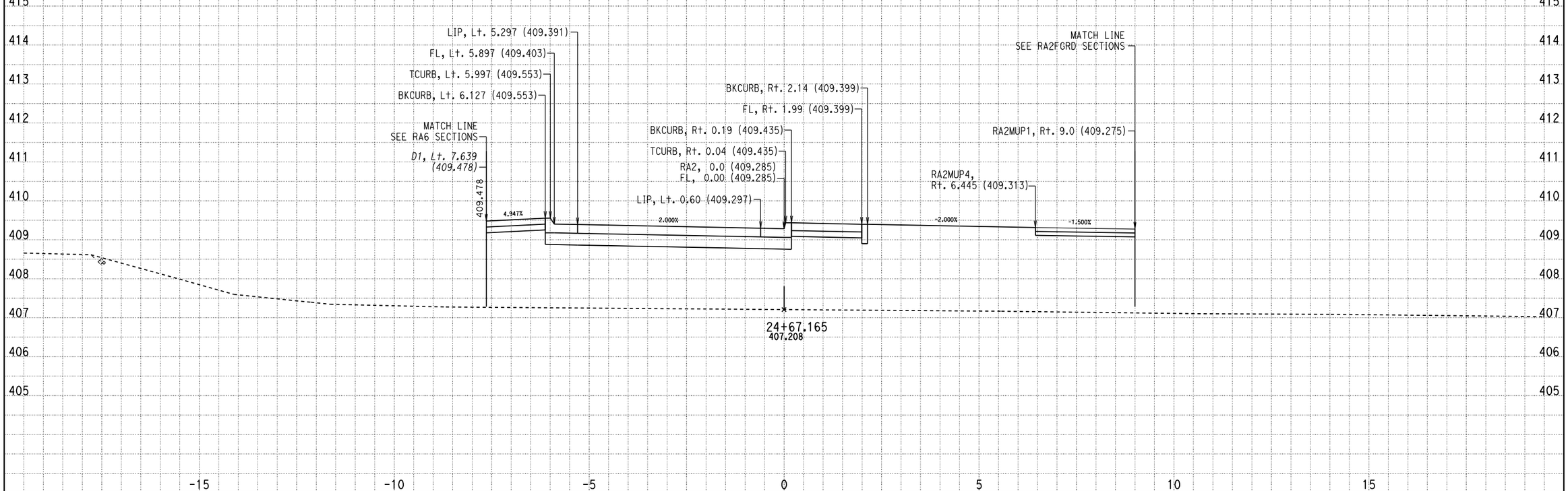

CREATED BY: Rushton DATE: 3/19/2012 ALL DIMENSIONS ARE METRIC

KC Project: 0059 File: P:\proj\01\26200\design\pse\designs\dtm\0059\Roundabout\RA2\ra2fin.ear

CONTRACT: 01-262004

DIST/CO/RTE/KP: 01/Men/101/R69.4-R78.9

Scale Ratio: 1:50 Horiz.
1:50 Vert.

RA2
CROSS SECTIONS

FOR EARTHWORK DEVELOPMENT ONLY

NOTES:

1. *Italic text indicates information copied from the Slope Stake Notes.*
2. In addition to the match sections, see the Construction Details.

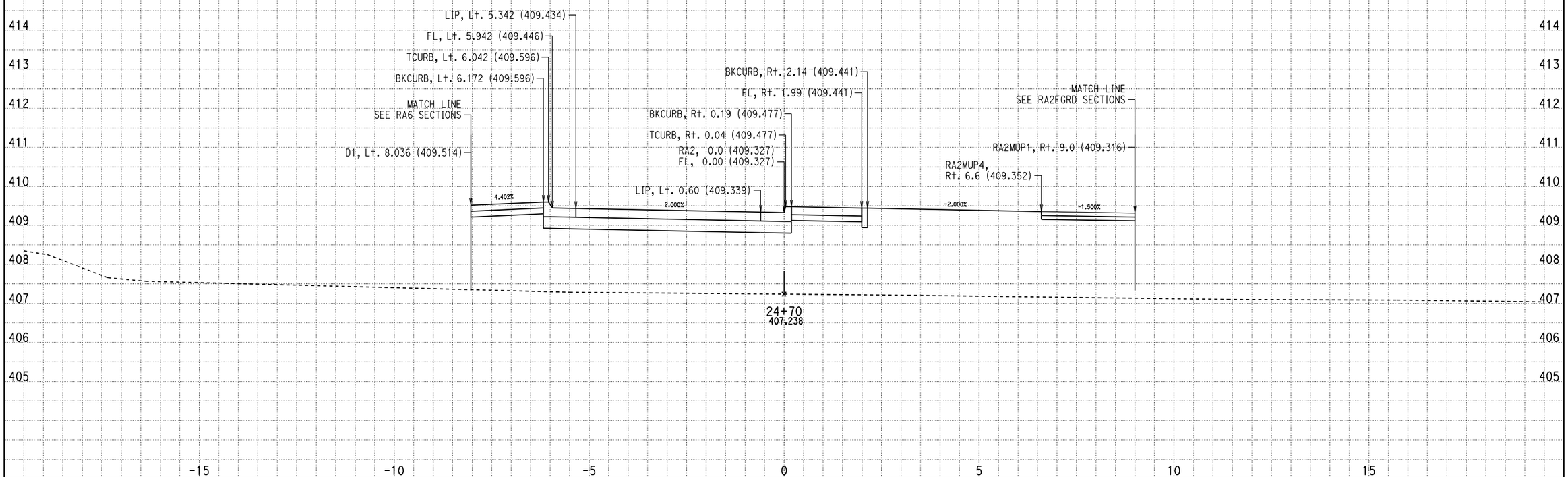

CREATED BY: Rushton DATE: 3/19/2012 ALL DIMENSIONS ARE METRIC

KC Project: 0059 File: P:\proj\01\26200\design\pse\designs\dtm\0059\Roundabout\RA2\ra2fin.ear

CONTRACT: 01-262004

DIST/CO/RTE/KP: 01/Men/101/R69.4-R78.9

Scale Ratio: 1:50 Horiz.
1:50 Vert.

RA2
CROSS SECTIONS

FOR EARTHWORK DEVELOPMENT ONLY

NOTES:

1. *Italic text indicates information copied from the Slope Stake Notes.*
2. In addition to the match sections, see the Construction Details.

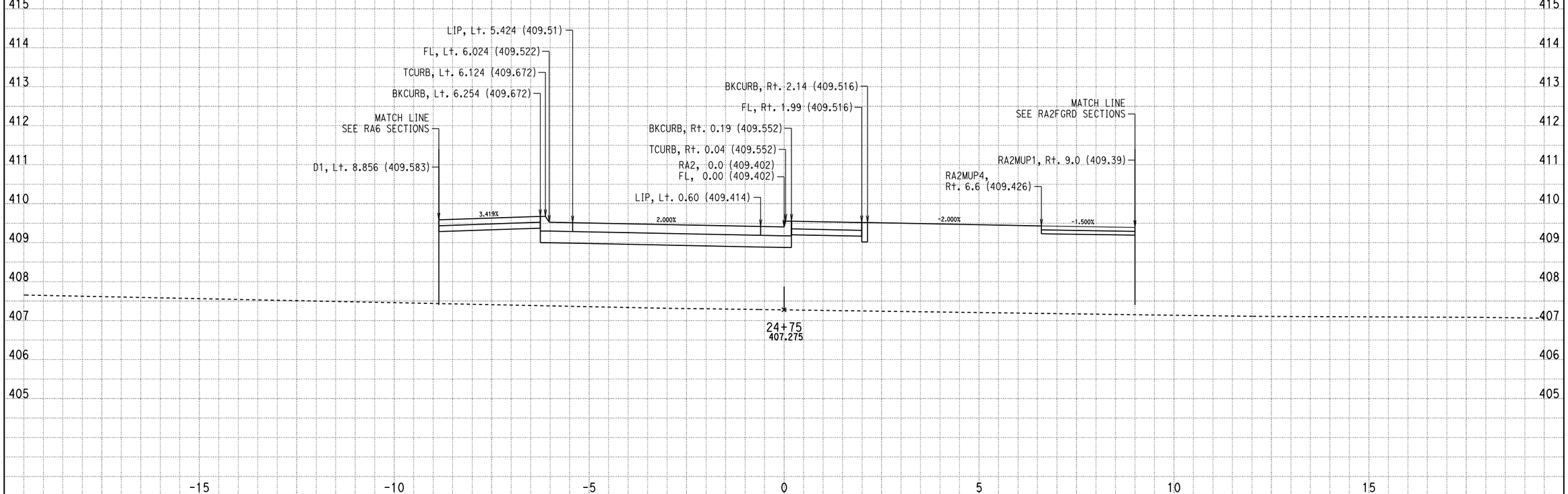

CREATED BY: Rushton DATE: 3/19/2012 ALL DIMENSIONS ARE METRIC

KC Project: 0059 File: P:\proj\01\26200\design\pse\designs\dtm\0059\Roundabout\RA2\ra2fin.ear

CONTRACT: 01-262004

DIST/CO/RTE/KP: 01/Men/101/R69.4-R78.9

Scale Ratio: 1:50 Horiz.
1:50 Vert.

RA2
CROSS SECTIONS

FOR EARTHWORK DEVELOPMENT ONLY

NOTES:

1. *Italic text indicates information copied from the Slope Stake Notes.*
2. In addition to the match sections, see the Construction Details.

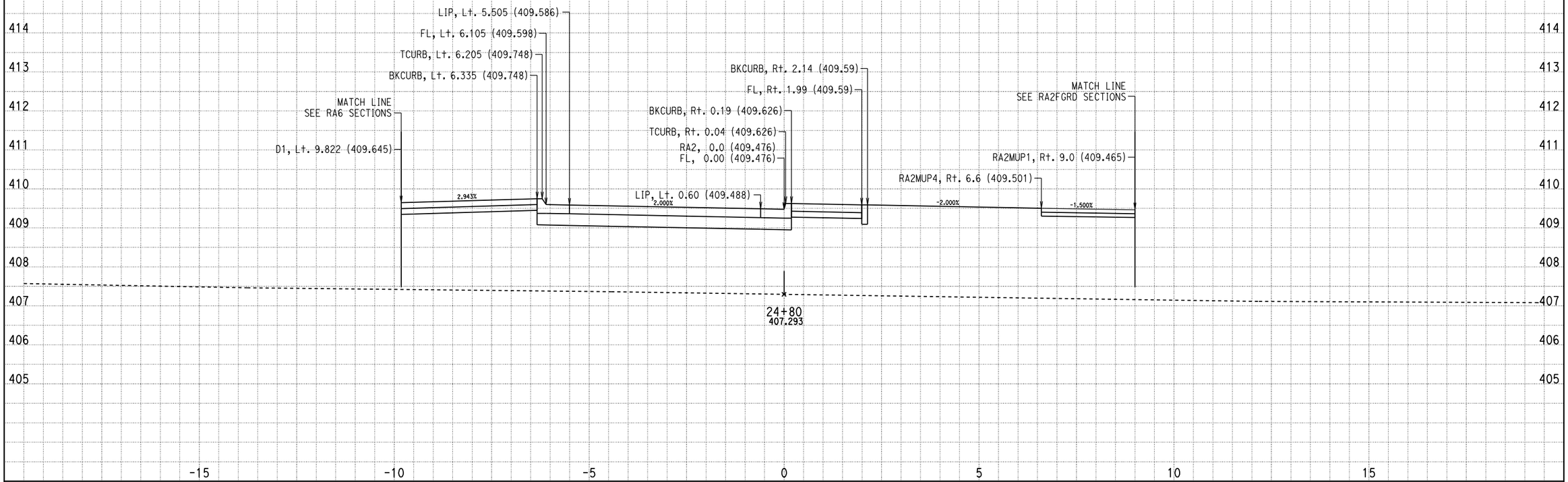

CREATED BY: Rushton DATE: 3/19/2012 ALL DIMENSIONS ARE METRIC

KC Project: 0059 File: P:\proj\01\26200\design\pse\designs\dtm\0059\Roundabout\RA2\ra2fin.ear

CONTRACT: 01-262004

DIST/CO/RTE/KP: 01/Men/101/R69.4-R78.9

Scale Ratio: 1:50 Horiz.
1:50 Vert.

RA2
CROSS SECTIONS

FOR EARTHWORK DEVELOPMENT ONLY

NOTES:

1. *Italic text indicates information copied from the Slope Stake Notes.*
2. In addition to the match sections, see the Construction Details.

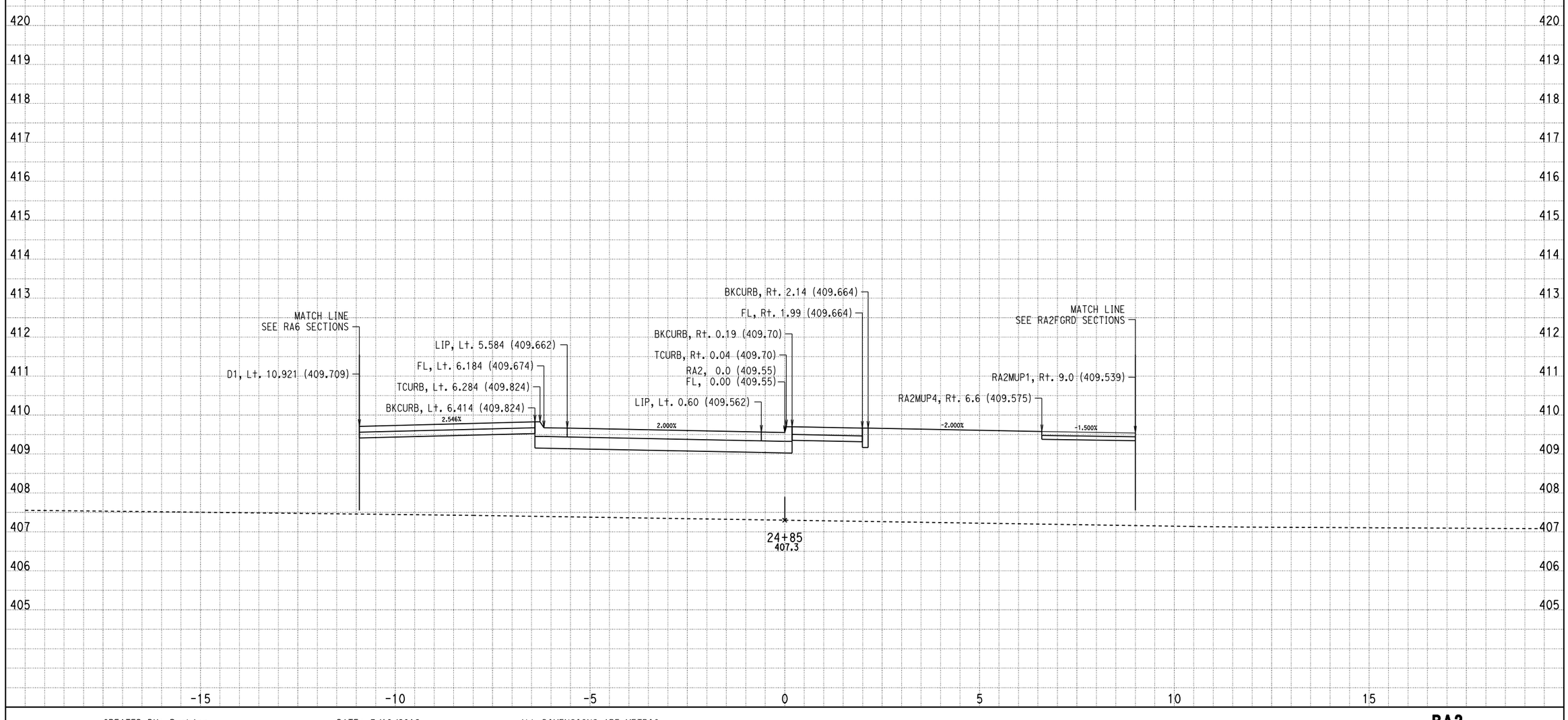

CREATED BY: Rushton DATE: 3/19/2012 ALL DIMENSIONS ARE METRIC

KC Project: 0059 File: P:\proj\01\26200\design\pse\designs\dtm\0059\Roundabout\RA2\ra2fin.ear

CONTRACT: 01-262004

DIST/CO/RTE/KP: 01/Men/101/R69.4-R78.9

Scale Ratio: 1:50 Horiz.
1:50 Vert.

RA2
CROSS SECTIONS

SHEET 49 OF 74

FOR EARTHWORK DEVELOPMENT ONLY

NOTES:

1. *Italic text indicates information copied from the Slope Stake Notes.*
2. In addition to the match sections, see the Construction Details.

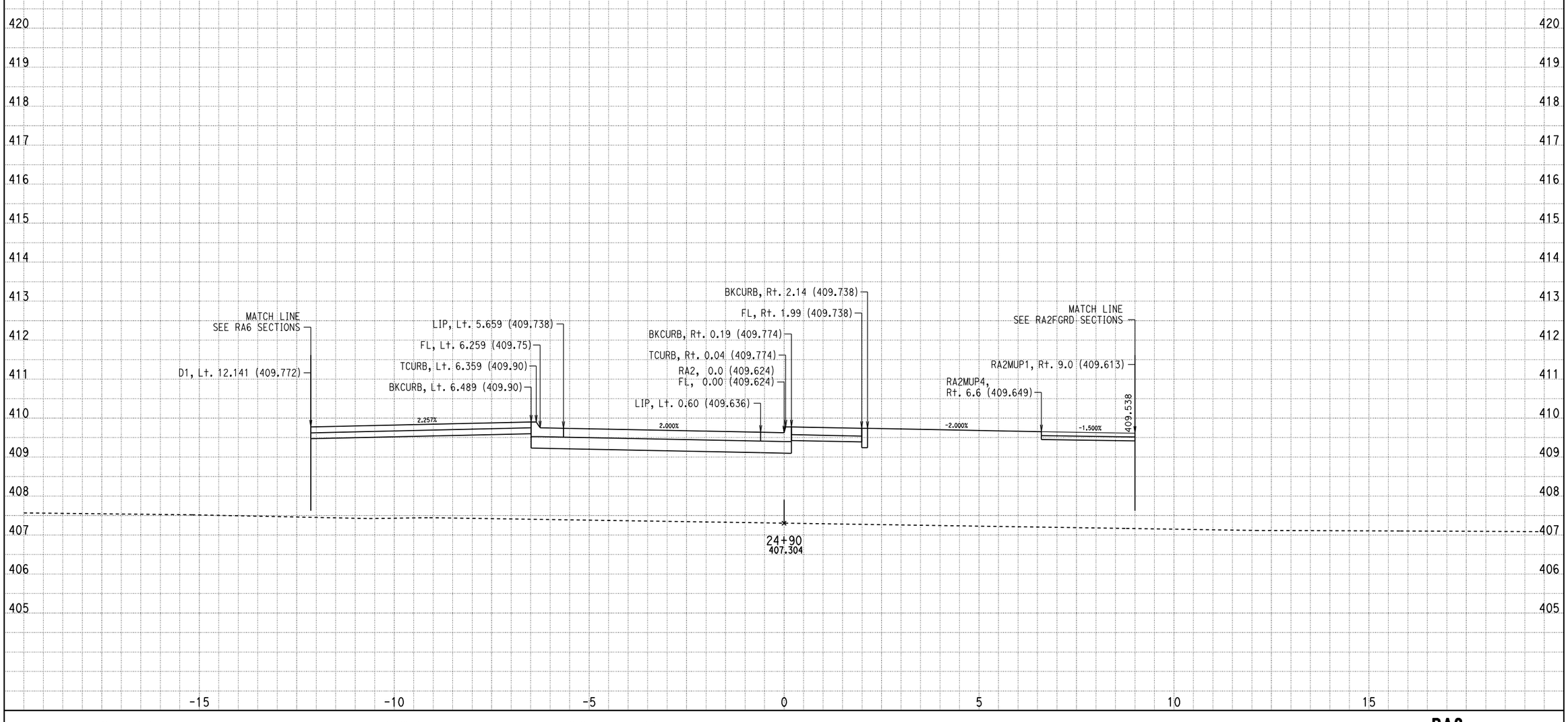

CREATED BY: Rushton DATE: 3/19/2012 ALL DIMENSIONS ARE METRIC

KC Project: 0059 File: P:\proj\01\26200\design\pse\designs\dtm\0059\Roundabout\RA2\ra2fin.ear

CONTRACT: 01-262004

DIST/CO/RTE/KP: 01/Men/101/R69.4-R78.9

Scale Ratio: 1:50 Horiz.
1:50 Vert.

RA2
CROSS SECTIONS

SHEET 50 OF 74

FOR EARTHWORK DEVELOPMENT ONLY

NOTES:

1. *Italic text indicates information copied from the Slope Stake Notes.*
2. In addition to the match sections, see the Construction Details.

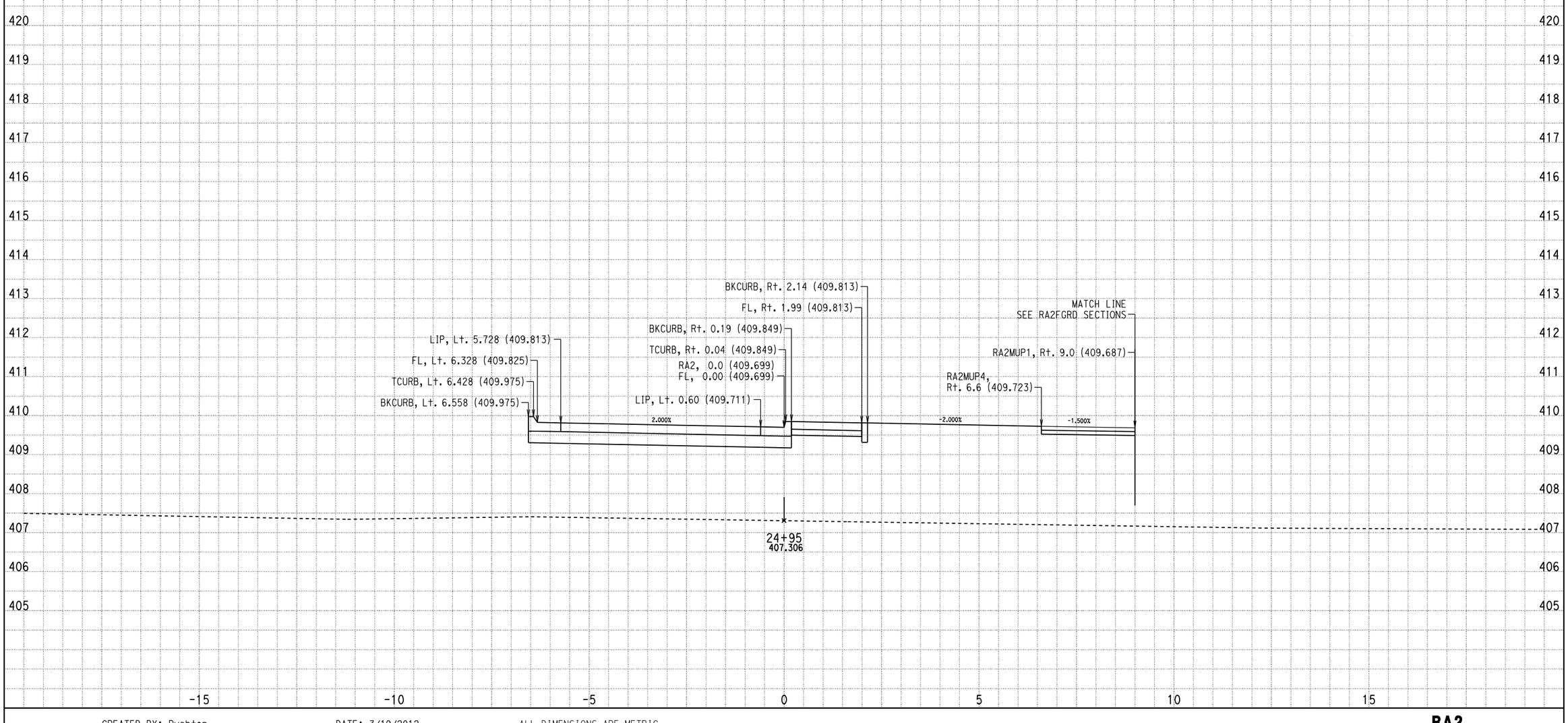

CREATED BY: Rushton DATE: 3/19/2012 ALL DIMENSIONS ARE METRIC

KC Project: 0059 File: P:\proj\01\26200\design\pse\designs\dtm\0059\Roundabout\RA2\ra2fin.ear

CONTRACT: 01-262004

DIST/CO/RTE/KP: 01/Men/101/R69.4-R78.9

Scale Ratio: 1:50 Horiz.
1:50 Vert.

RA2
CROSS SECTIONS

SHEET 51 OF 74

FOR EARTHWORK DEVELOPMENT ONLY

NOTES:

1. *Italic text indicates information copied from the Slope Stake Notes.*
2. In addition to the match sections, see the Construction Details.

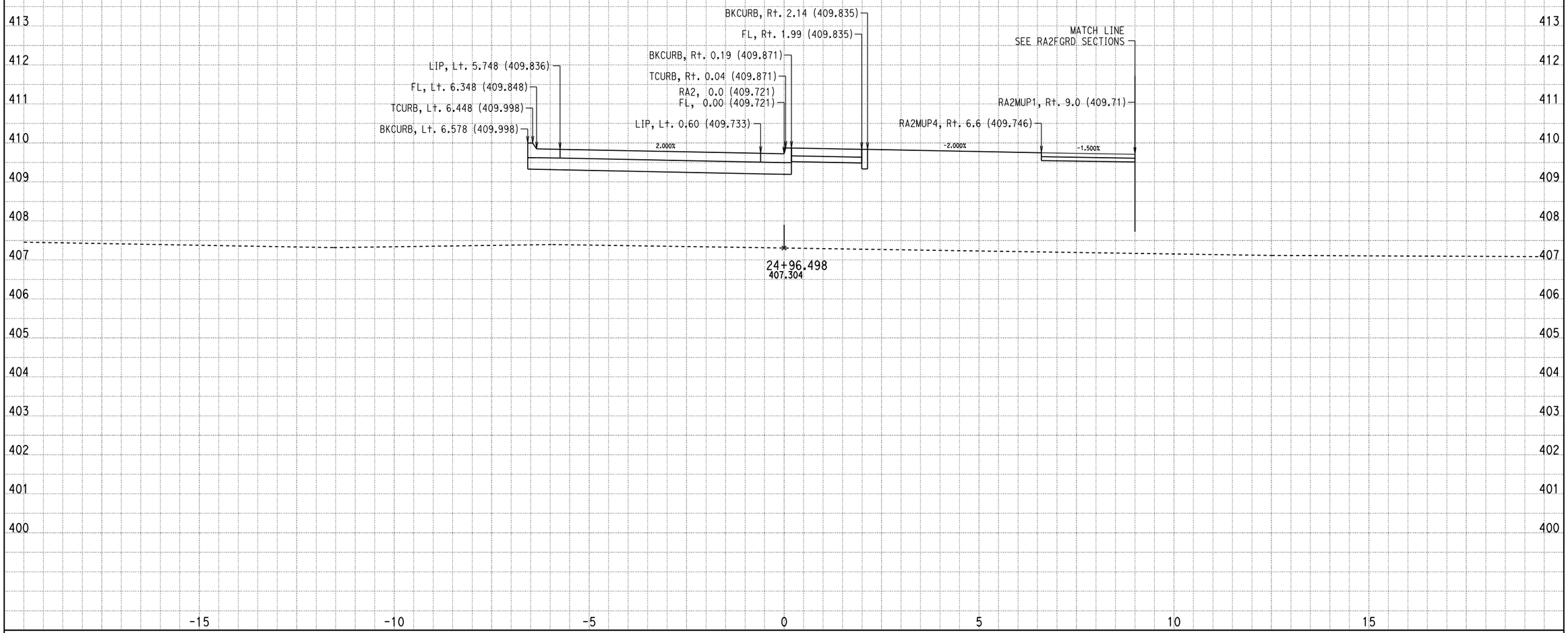

CREATED BY: Rushton DATE: 3/19/2012 ALL DIMENSIONS ARE METRIC

KC Project: 0059 File: P:\proj\01\26200\design\pse\designs\dtm\0059\Roundabout\RA2\ra2fin.ear

CONTRACT: 01-262004

DIST/CO/RTE/KP: 01/Men/101/R69.4-R78.9

Scale Ratio: 1:50 Horiz.
1:50 Vert.

RA2
CROSS SECTIONS

FOR EARTHWORK DEVELOPMENT ONLY

NOTES:

1. *Italic text indicates information copied from the Slope Stake Notes.*
2. In addition to the match sections, see the Construction Details.

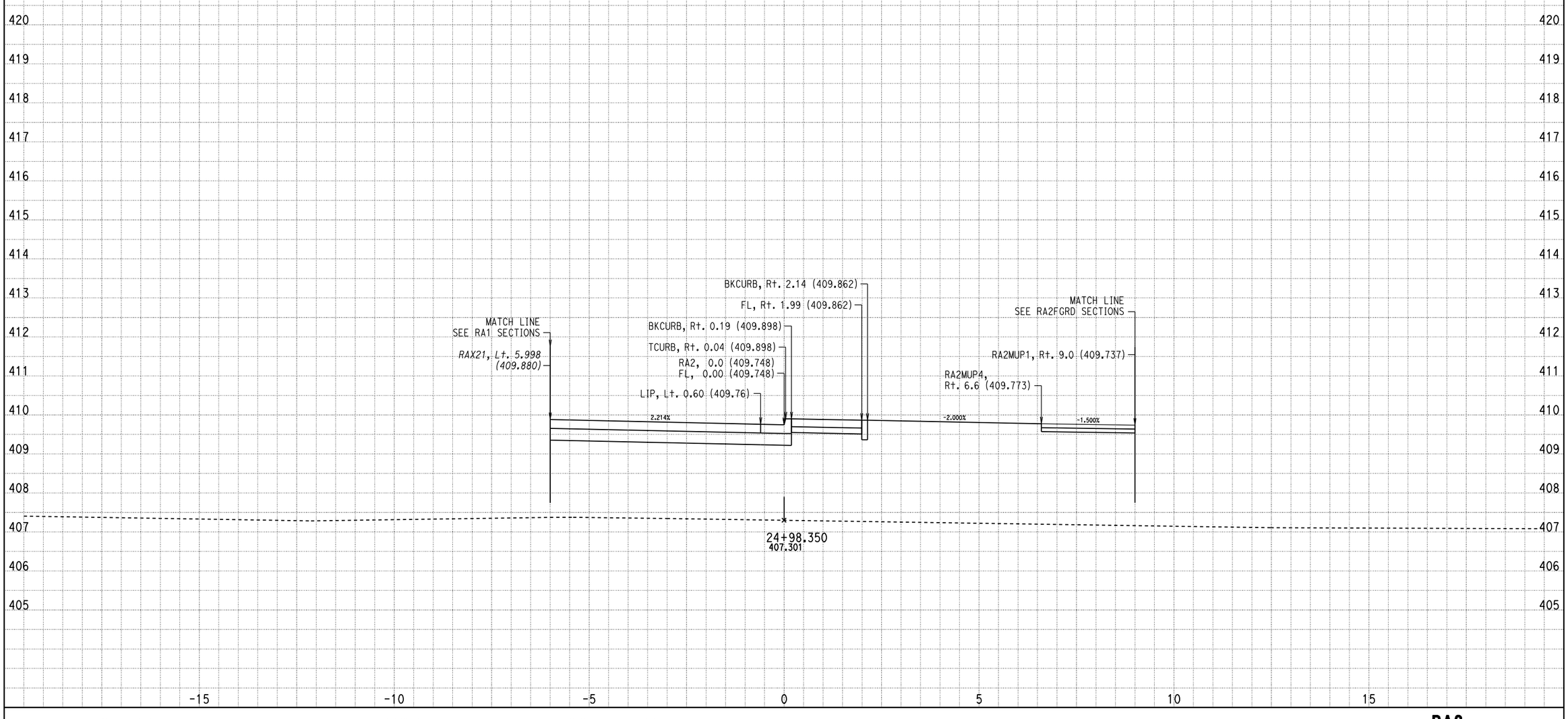

CREATED BY: Rushton DATE: 3/19/2012 ALL DIMENSIONS ARE METRIC

KC Project: 0059 File: P:\proj\01\26200\design\pse\designs\dtm\0059\Roundabout\RA2\ra2fin.ear

CONTRACT: 01-262004

DIST/CO/RTE/KP: 01/Men/101/R69.4-R78.9

Scale Ratio: 1:50 Horiz.
1:50 Vert.

RA2
CROSS SECTIONS

FOR EARTHWORK DEVELOPMENT ONLY

NOTES:

1. *Italic text indicates information copied from the Slope Stake Notes.*
2. In addition to the match sections, see the Construction Details.

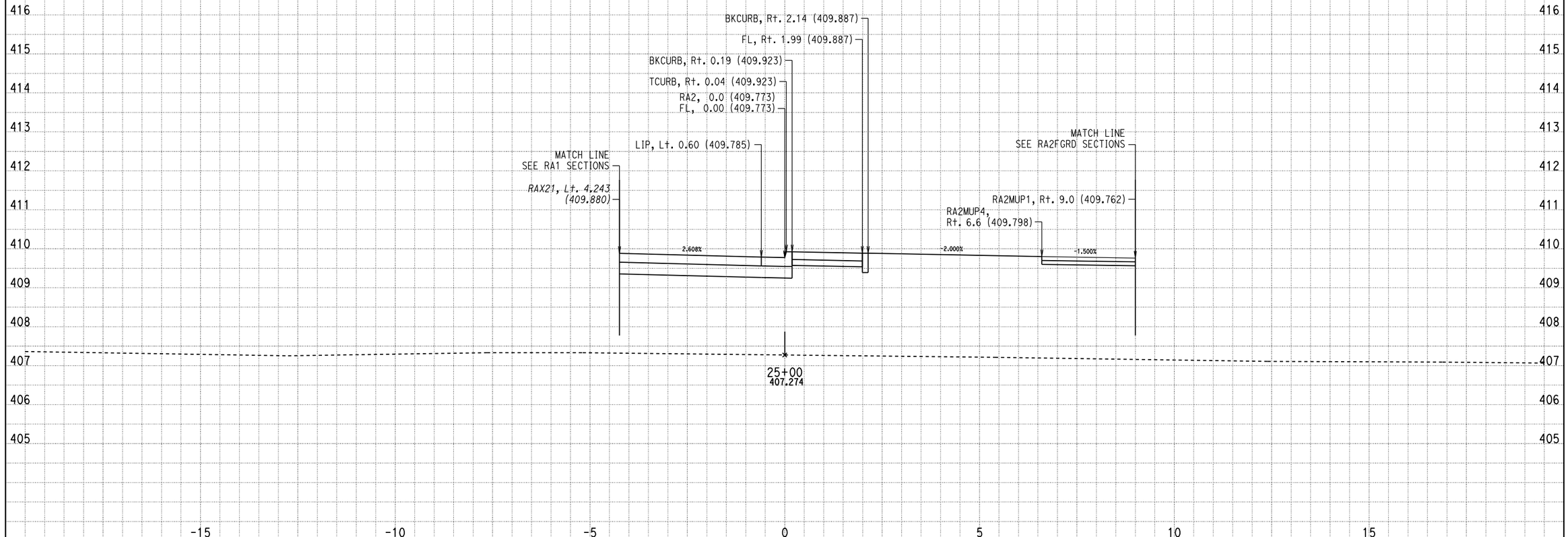

CREATED BY: Rushton DATE: 3/19/2012 ALL DIMENSIONS ARE METRIC

KC Project: 0059 File: P:\proj\01\26200\design\pse\designs\dtm\0059\Roundabout\RA2\ra2fin.ear

CONTRACT: 01-262004

DIST/CO/RTE/KP: 01/Men/101/R69.4-R78.9

Scale Ratio: 1:50 Horiz.
1:50 Vert.

RA2
CROSS SECTIONS

SHEET 54 OF 74

FOR EARTHWORK DEVELOPMENT ONLY

NOTES:

1. *Italic text indicates information copied from the Slope Stake Notes.*
2. In addition to the match sections, see the Construction Details.

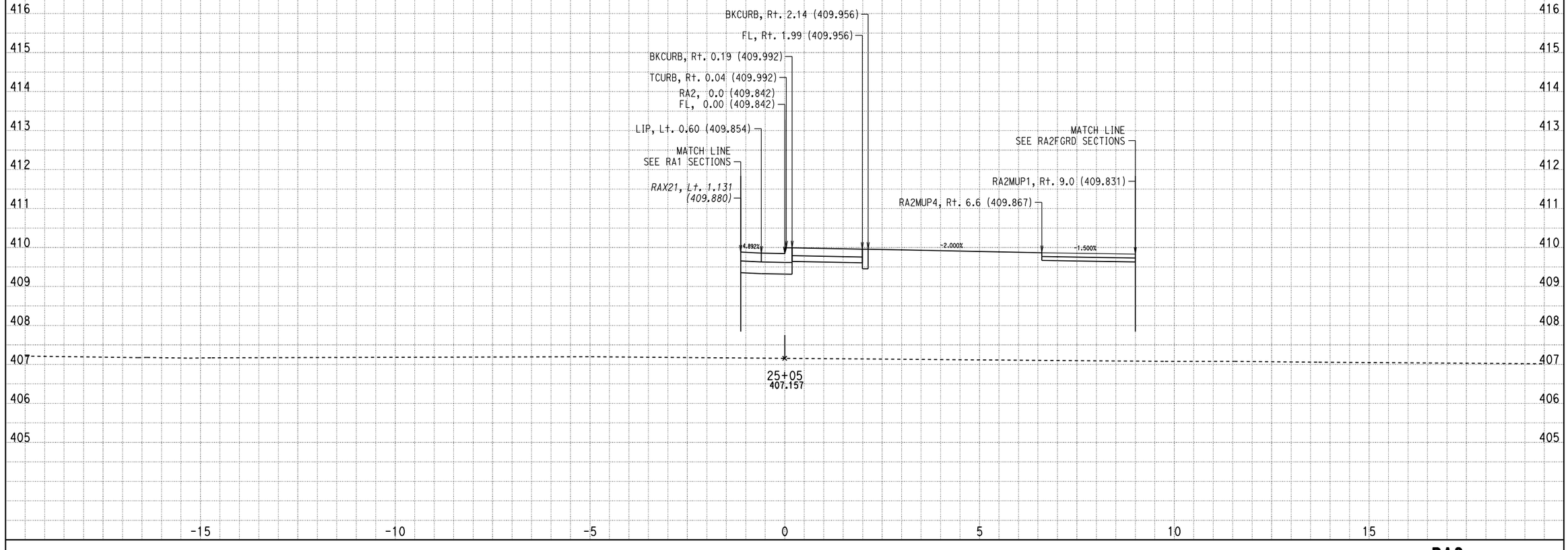

CREATED BY: Rushton DATE: 3/19/2012 ALL DIMENSIONS ARE METRIC

KC Project: 0059 File: P:\proj\01\26200\design\pse\designs\dtm\0059\Roundabout\RA2\ra2fin.ear

CONTRACT: 01-262004

DIST/CO/RTE/KP: 01/Men/101/R69.4-R78.9

Scale Ratio: 1:50 Horiz.
1:50 Vert.

RA2
CROSS SECTIONS

SHEET 55 OF 74

FOR EARTHWORK DEVELOPMENT ONLY

NOTES:

1. *Italic text indicates information copied from the Slope Stake Notes.*
2. In addition to the match sections, see the Construction Details.

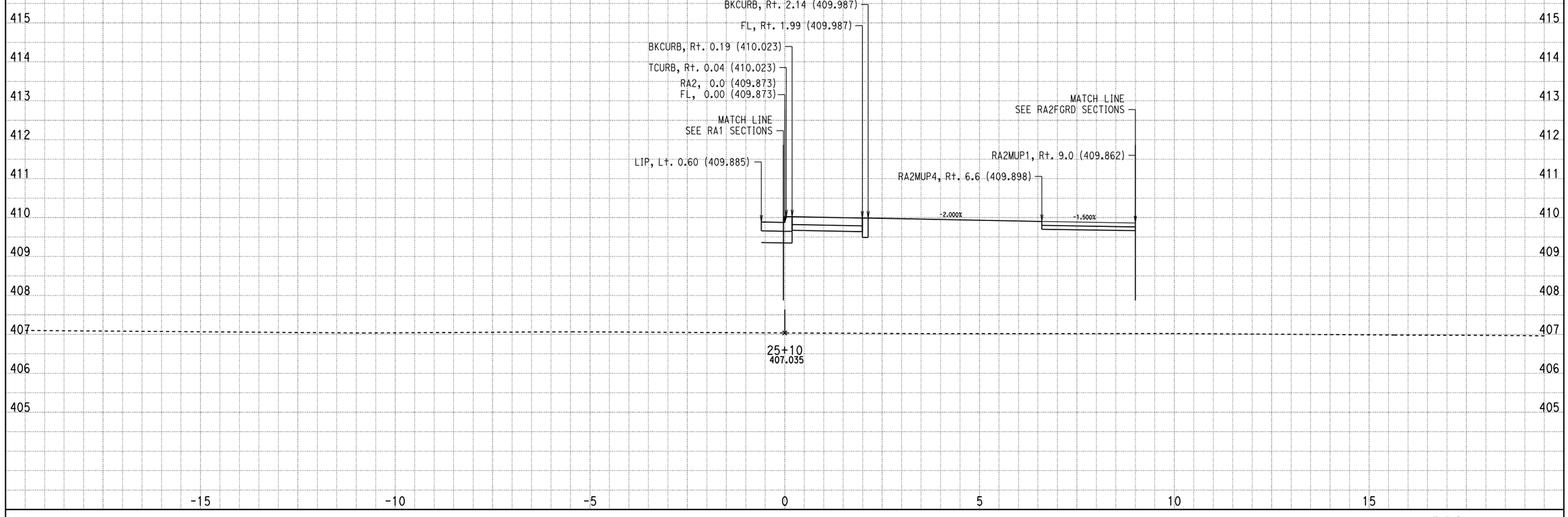

CREATED BY: Rushton DATE: 3/19/2012 ALL DIMENSIONS ARE METRIC

KC Project: 0059 File: P:\proj\01\26200\design\pse\designs\dtm\0059\Roundabout\RA2\ra2fin.ear

CONTRACT: 01-262004

DIST/CO/RTE/KP: 01/Men/101/R69.4-R78.9

Scale Ratio: 1:50 Horiz.
1:50 Vert.

RA2
CROSS SECTIONS

FOR EARTHWORK DEVELOPMENT ONLY

NOTES:

1. *Italic text indicates information copied from the Slope Stake Notes.*
2. In addition to the match sections, see the Construction Details.

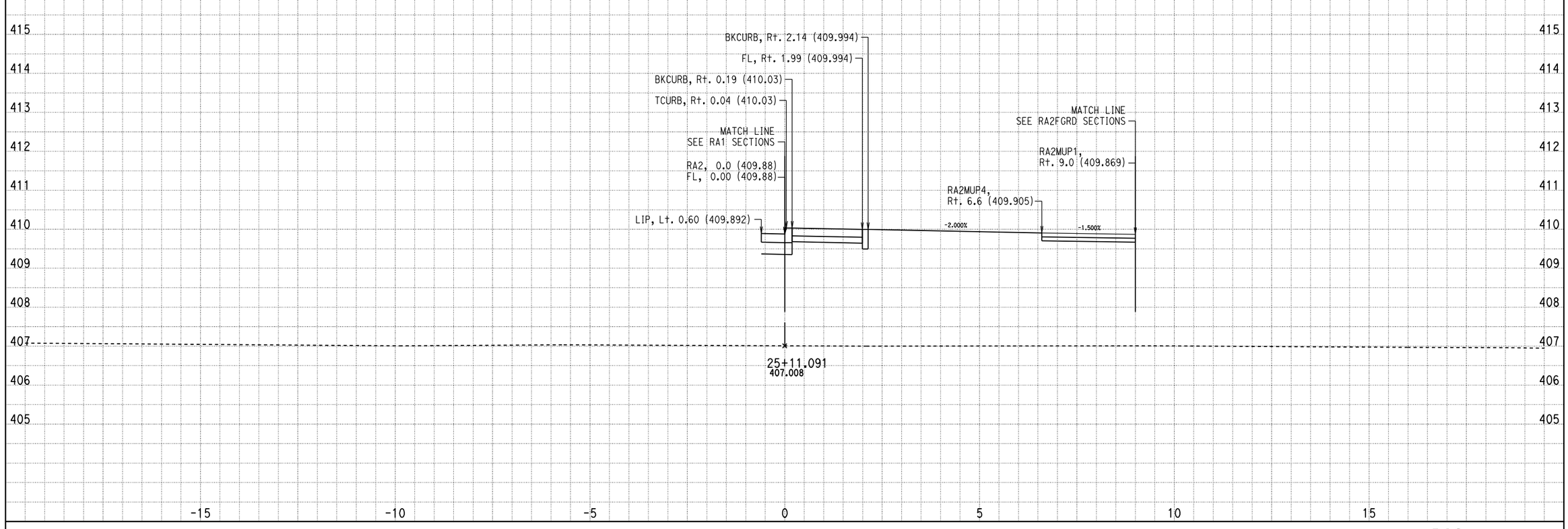

CREATED BY: Rushton DATE: 3/19/2012 ALL DIMENSIONS ARE METRIC

KC Project: 0059 File: P:\proj\01\26200\design\pse\designs\dtm\0059\Roundabout\RA2\ra2fin.ear

CONTRACT: 01-262004

DIST/CO/RTE/KP: 01/Men/101/R69.4-R78.9

Scale Ratio: 1:50 Horiz.
1:50 Vert.

RA2
CROSS SECTIONS

FOR EARTHWORK DEVELOPMENT ONLY

NOTES:

1. *Italic text indicates information copied from the Slope Stake Notes.*
2. In addition to the match sections, see the Construction Details.

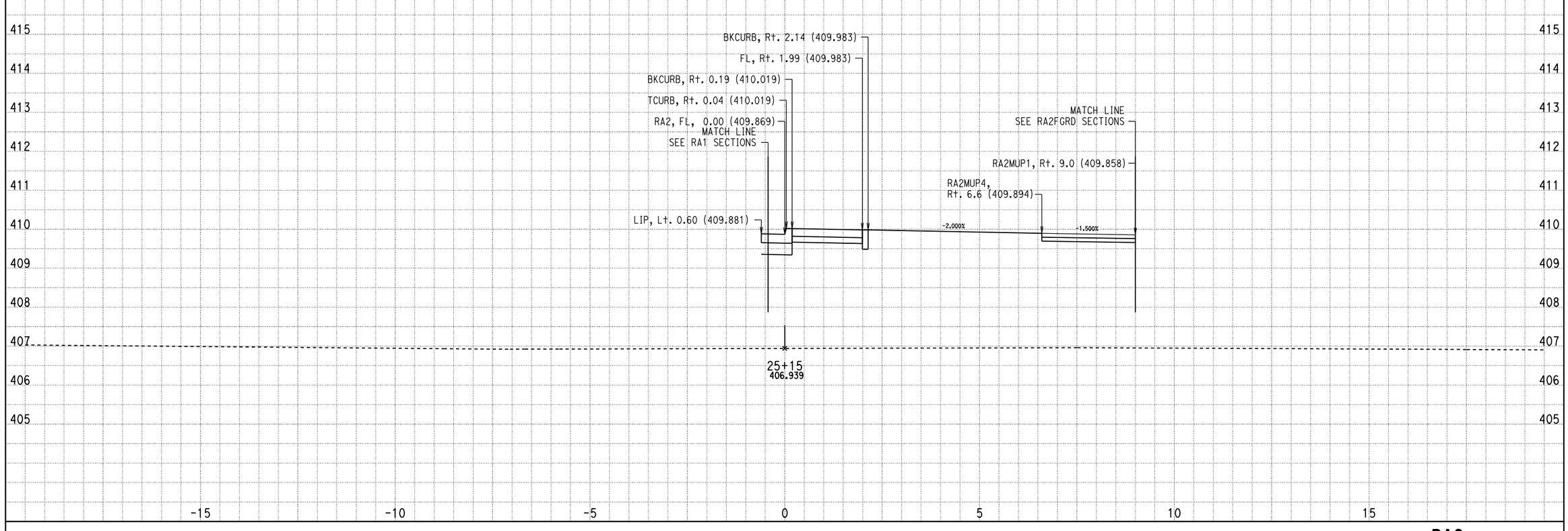

CREATED BY: Rushton DATE: 3/19/2012 ALL DIMENSIONS ARE METRIC

KC Project: 0059 File: P:\proj\01\26200\design\pse\designs\dtm\0059\Roundabout\RA2\ra2fin.ear

CONTRACT: 01-262004

DIST/CO/RTE/KP: 01/Men/101/R69.4-R78.9

Scale Ratio: 1:50 Horiz.
1:50 Vert.

RA2
CROSS SECTIONS

SHEET 58 OF 74

FOR EARTHWORK DEVELOPMENT ONLY

NOTES:

1. *Italic text indicates information copied from the Slope Stake Notes.*
2. In addition to the match sections, see the Construction Details.

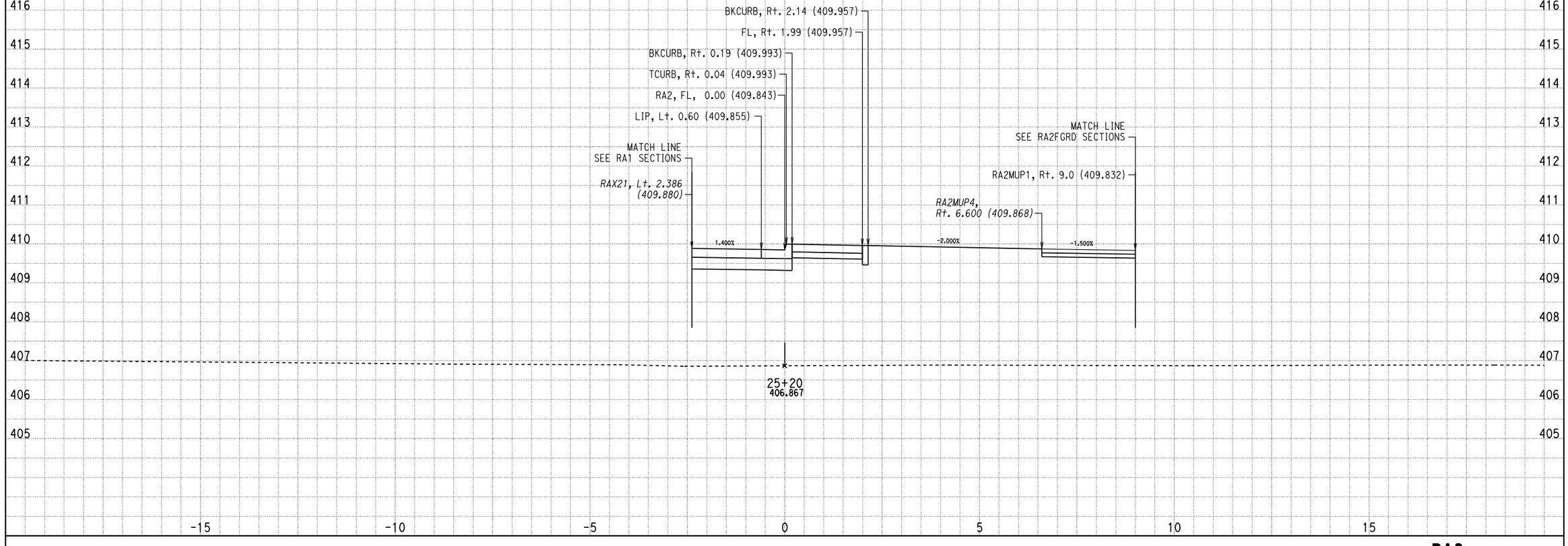

CREATED BY: Rushton DATE: 3/19/2012 ALL DIMENSIONS ARE METRIC

KC Project: 0059 File: P:\proj\01\26200\design\pse\designs\dtm\0059\Roundabout\RA2\ra2fin.ear

CONTRACT: 01-262004

DIST/CO/RTE/KP: 01/Men/101/R69.4-R78.9

Scale Ratio: 1:50 Horiz.
1:50 Vert.

RA2
CROSS SECTIONS

FOR EARTHWORK DEVELOPMENT ONLY

NOTES:

1. *Italic text indicates information copied from the Slope Stake Notes.*
2. In addition to the match sections, see the Construction Details.

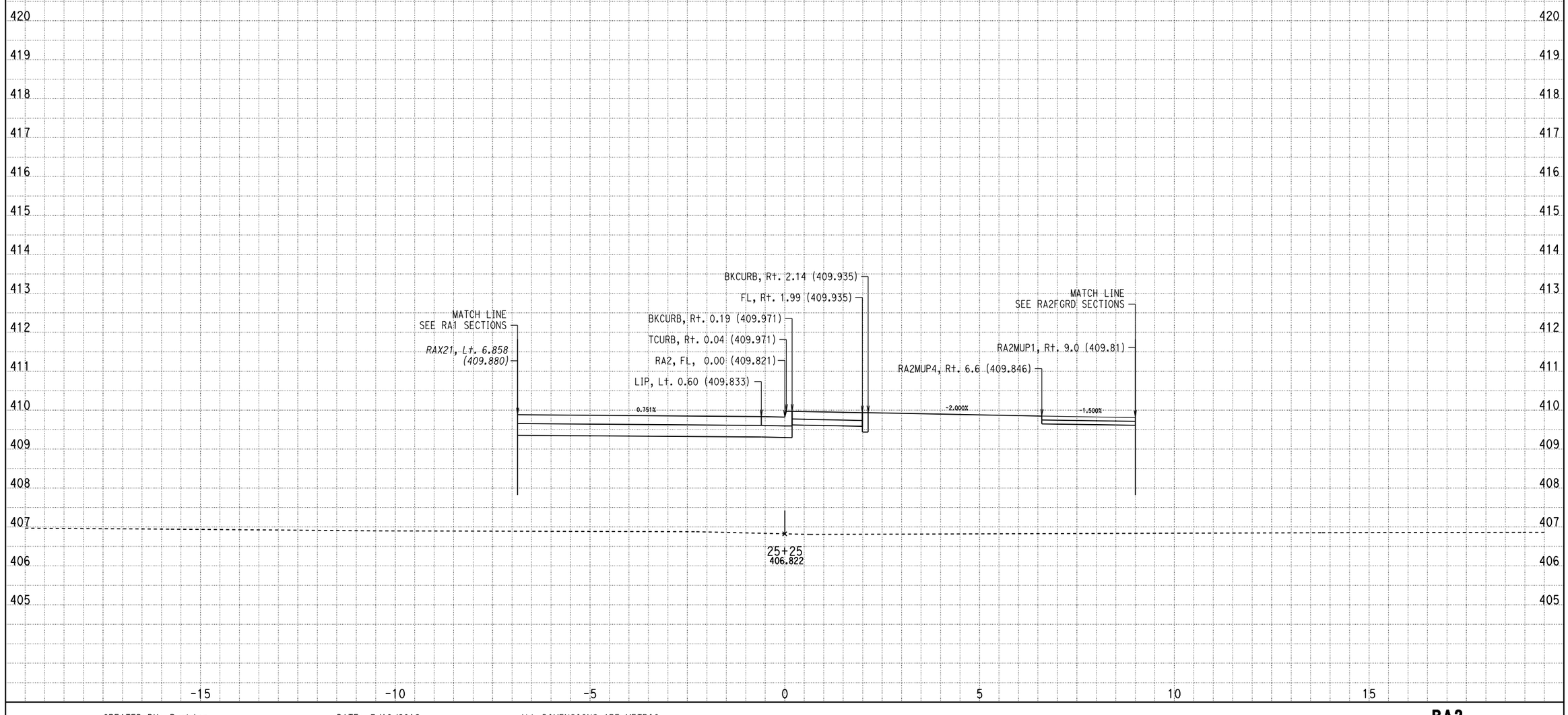

CREATED BY: Rushton DATE: 3/19/2012 ALL DIMENSIONS ARE METRIC

KC Project: 0059 File: P:\proj\01\26200\design\pse\designs\dtm\0059\Roundabout\RA2\ra2fin.ear

CONTRACT: 01-262004

DIST/CO/RTE/KP: 01/Men/101/R69.4-R78.9

Scale Ratio: 1:50 Horiz.
1:50 Vert.

RA2
CROSS SECTIONS

SHEET 60 OF 74

FOR EARTHWORK DEVELOPMENT ONLY

NOTES:

1. *Italic text indicates information copied from the Slope Stake Notes.*
2. In addition to the match sections, see the Construction Details.

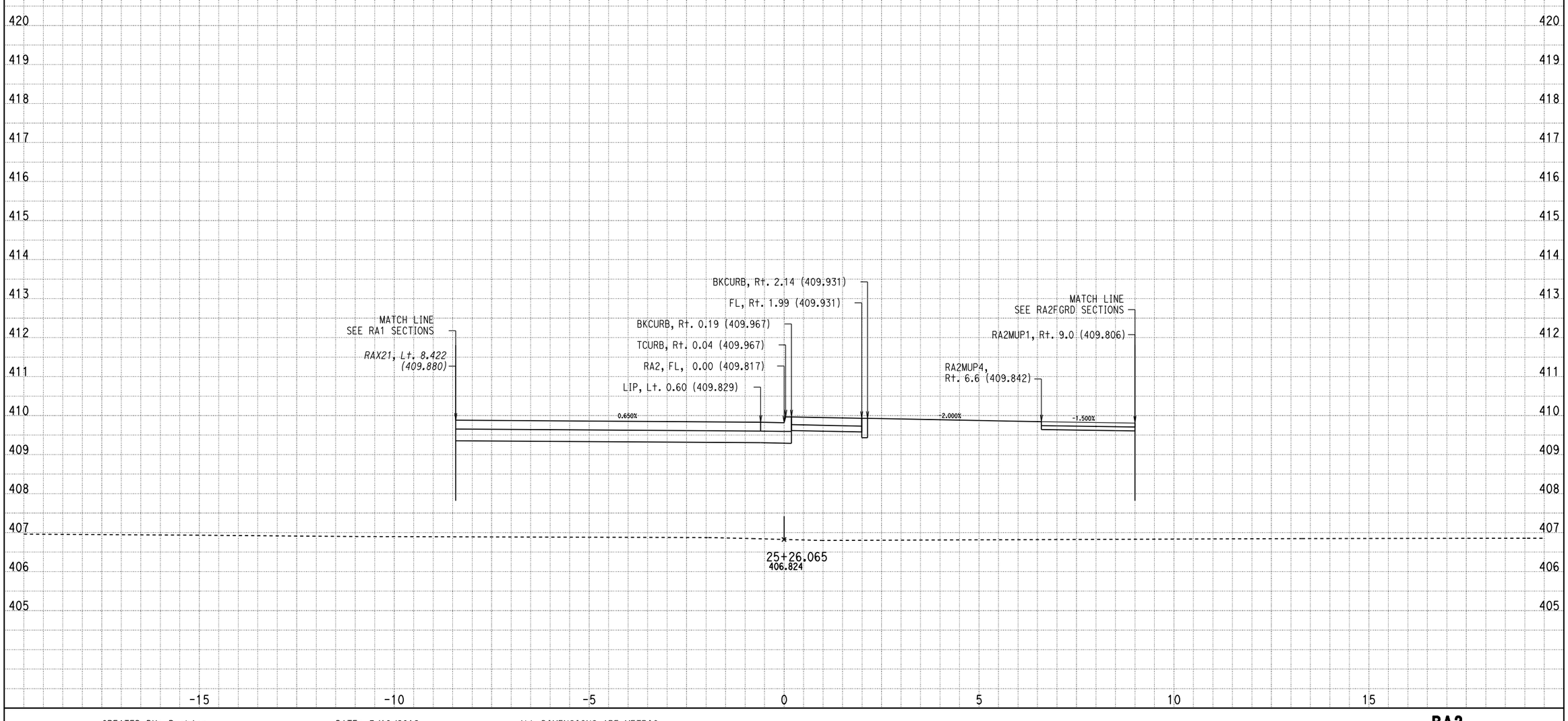

CREATED BY: Rushton DATE: 3/19/2012 ALL DIMENSIONS ARE METRIC

KC Project: 0059 File: P:\proj\01\26200\design\pse\designs\dtm\0059\Roundabout\RA2\ra2fin.ear

CONTRACT: 01-262004

DIST/CO/RTE/KP: 01/Men/101/R69.4-R78.9

Scale Ratio: 1:50 Horiz.
1:50 Vert.

RA2
CROSS SECTIONS

FOR EARTHWORK DEVELOPMENT ONLY

NOTES:

1. *Italic text indicates information copied from the Slope Stake Notes.*
2. In addition to the match sections, see the Construction Details.

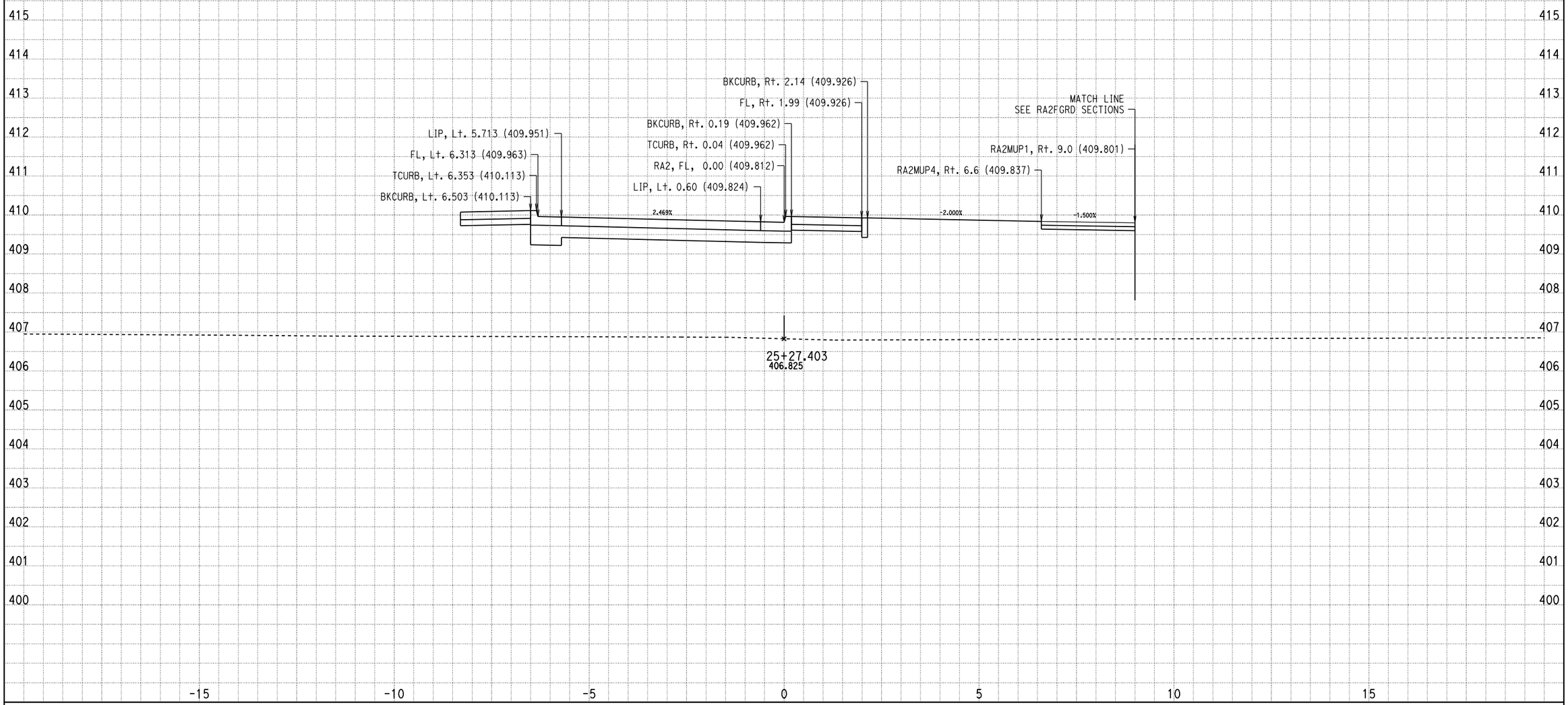

CREATED BY: Rushton DATE: 3/19/2012 ALL DIMENSIONS ARE METRIC

KC Project: 0059 File: P:\proj\01\26200\design\pse\designs\dtm\0059\Roundabout\RA2\ra2fin.ear

CONTRACT: 01-262004

DIST/CO/RTE/KP: 01/Men/101/R69.4-R78.9

Scale Ratio: 1:50 Horiz.
1:50 Vert.

RA2
CROSS SECTIONS

FOR EARTHWORK DEVELOPMENT ONLY

NOTES:

1. *Italic text indicates information copied from the Slope Stake Notes.*
2. In addition to the match sections, see the Construction Details.

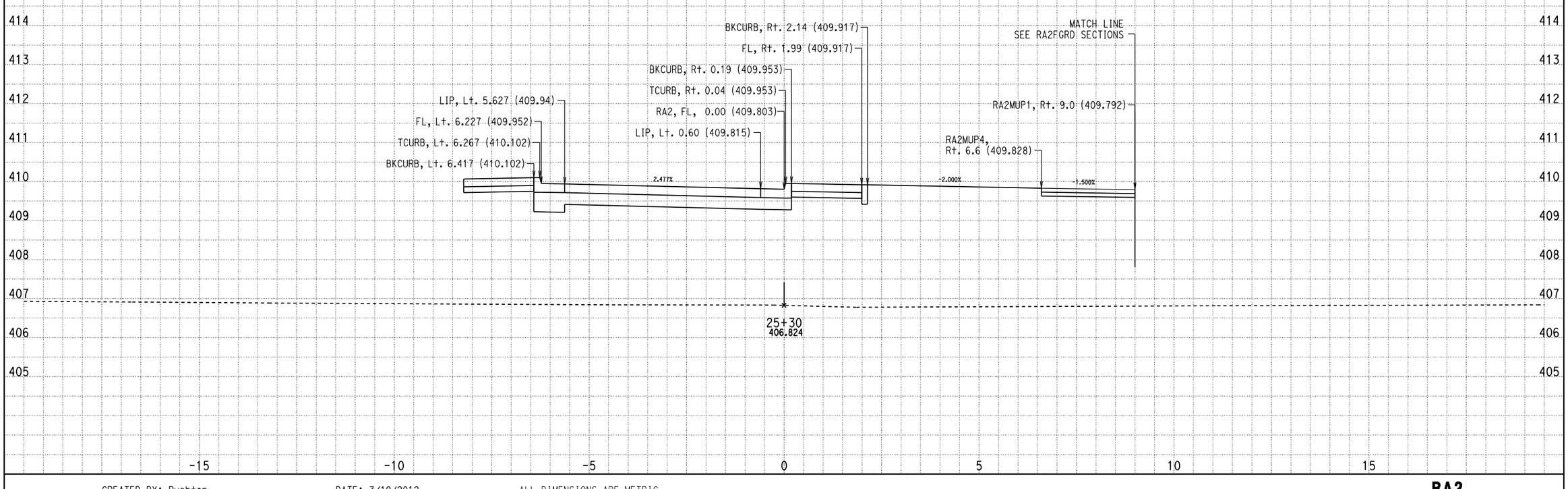

CREATED BY: Rushton DATE: 3/19/2012 ALL DIMENSIONS ARE METRIC

KC Project: 0059 File: P:\proj\01\26200\design\pse\designs\dtm\0059\Roundabout\RA2\ra2fin.ear

CONTRACT: 01-262004

DIST/CO/RTE/KP: 01/Men/101/R69.4-R78.9

Scale Ratio: 1:50 Horiz.
1:50 Vert.

RA2
CROSS SECTIONS

FOR EARTHWORK DEVELOPMENT ONLY

NOTES:

1. *Italic text indicates information copied from the Slope Stake Notes.*
2. In addition to the match sections, see the Construction Details.

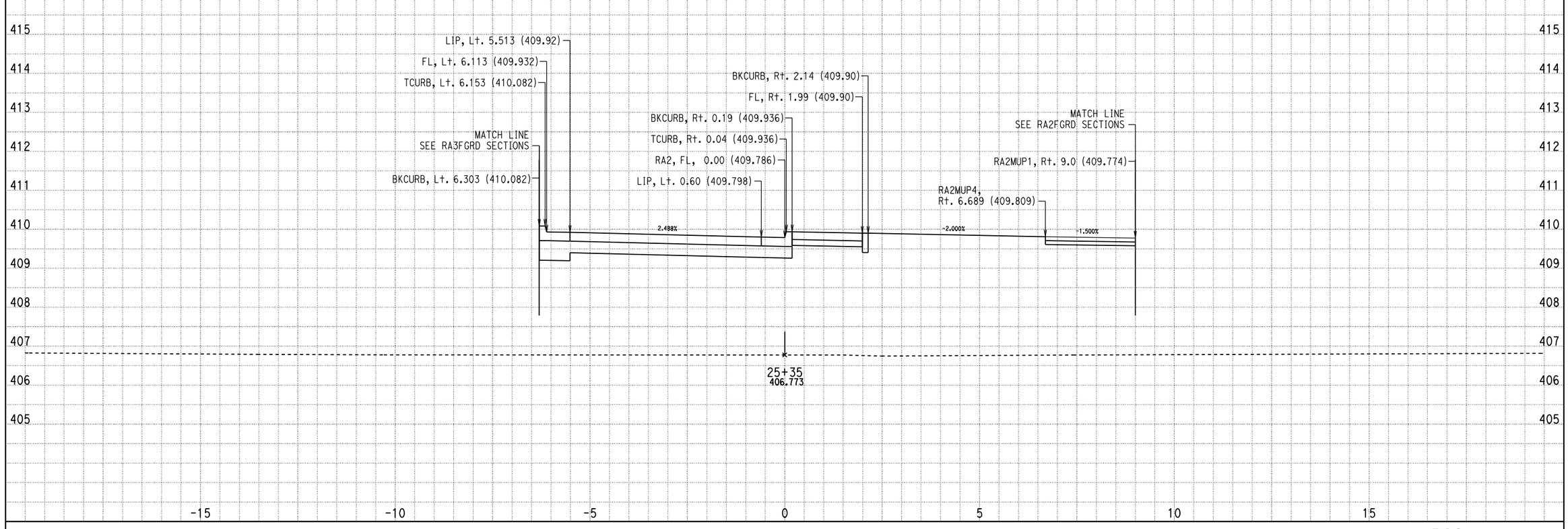

CREATED BY: Rushton DATE: 3/19/2012 ALL DIMENSIONS ARE METRIC

KC Project: 0059 File: P:\proj\01\26200\design\pse\designs\dtm\0059\Roundabout\RA2\ra2fin.ear

CONTRACT: 01-262004

DIST/CO/RTE/KP: 01/Men/101/R69.4-R78.9

Scale Ratio: 1:50 Horiz.
1:50 Vert.

RA2
CROSS SECTIONS

FOR EARTHWORK DEVELOPMENT ONLY

NOTES:

1. *Italic text indicates information copied from the Slope Stake Notes.*
2. In addition to the match sections, see the Construction Details.

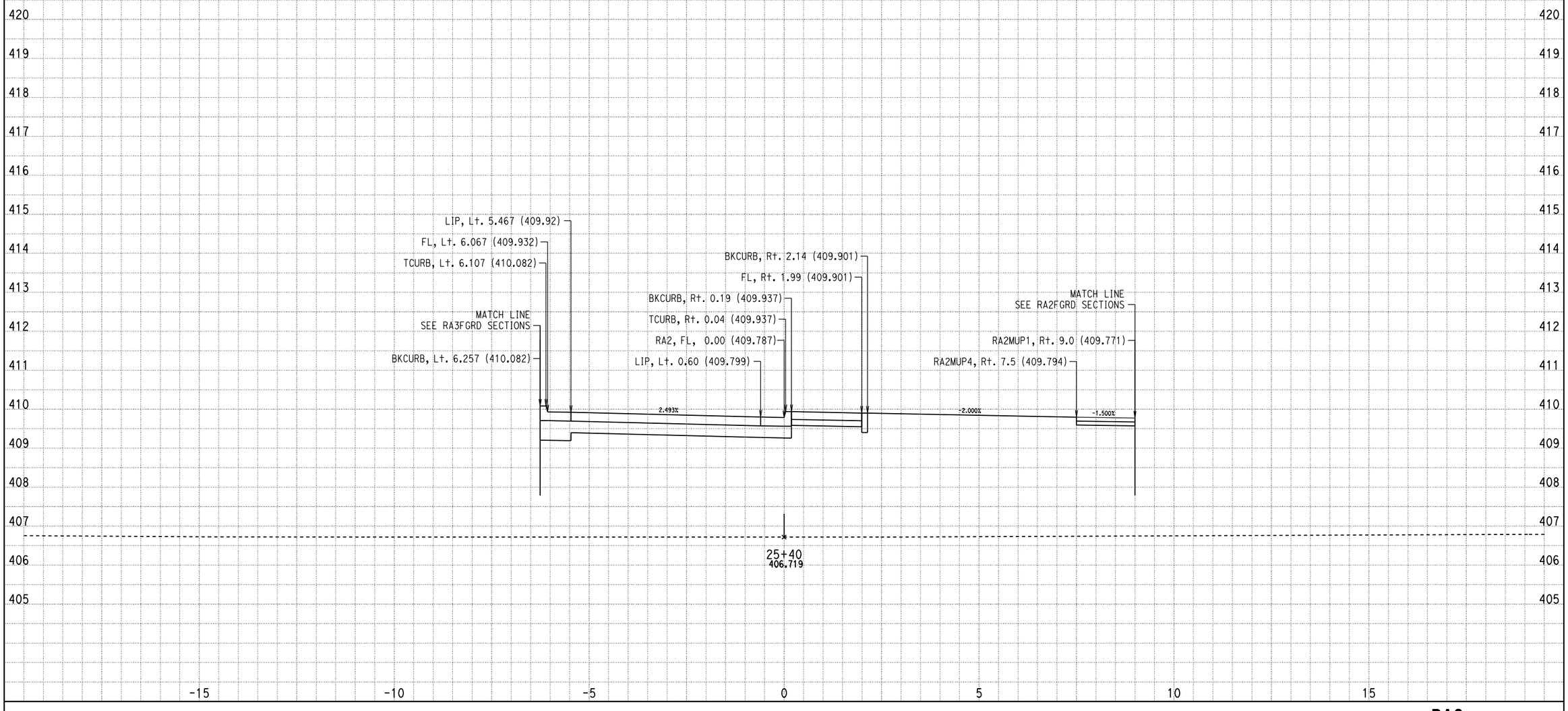

CREATED BY: Rushton DATE: 3/19/2012 ALL DIMENSIONS ARE METRIC

KC Project: 0059 File: P:\proj\01\26200\design\pse\designs\dtm\0059\Roundabout\RA2\ra2fin.ear

CONTRACT: 01-262004

DIST/CO/RTE/KP: 01/Men/101/R69.4-R78.9

Scale Ratio: 1:50 Horiz.
1:50 Vert.

RA2
CROSS SECTIONS

FOR EARTHWORK DEVELOPMENT ONLY

NOTES:

1. *Italic text indicates information copied from the Slope Stake Notes.*
2. In addition to the match sections, see the Construction Details.

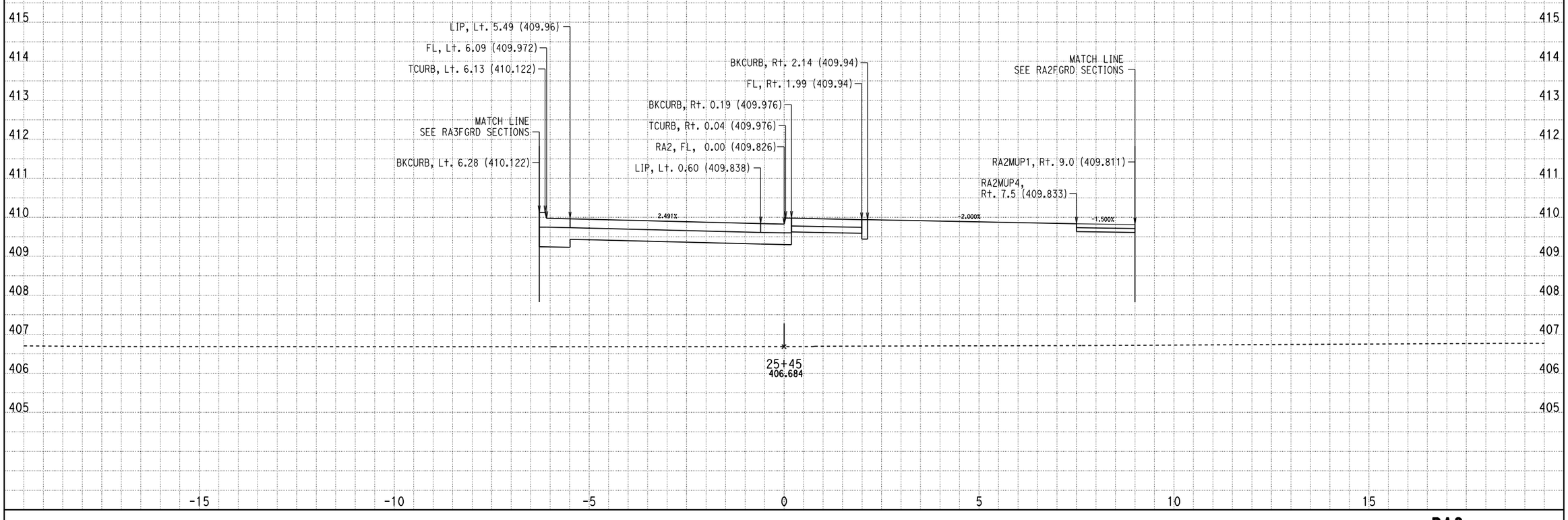

CREATED BY: Rushton DATE: 3/19/2012 ALL DIMENSIONS ARE METRIC

KC Project: 0059 File: P:\proj\01\26200\design\pse\designs\dtm\0059\Roundabout\RA2\ra2fin.ear

CONTRACT: 01-262004

DIST/CO/RTE/KP: 01/Men/101/R69.4-R78.9

Scale Ratio: 1:50 Horiz.
1:50 Vert.

RA2
CROSS SECTIONS

FOR EARTHWORK DEVELOPMENT ONLY

NOTES:

1. *Italic text indicates information copied from the Slope Stake Notes.*
2. In addition to the match sections, see the Construction Details.

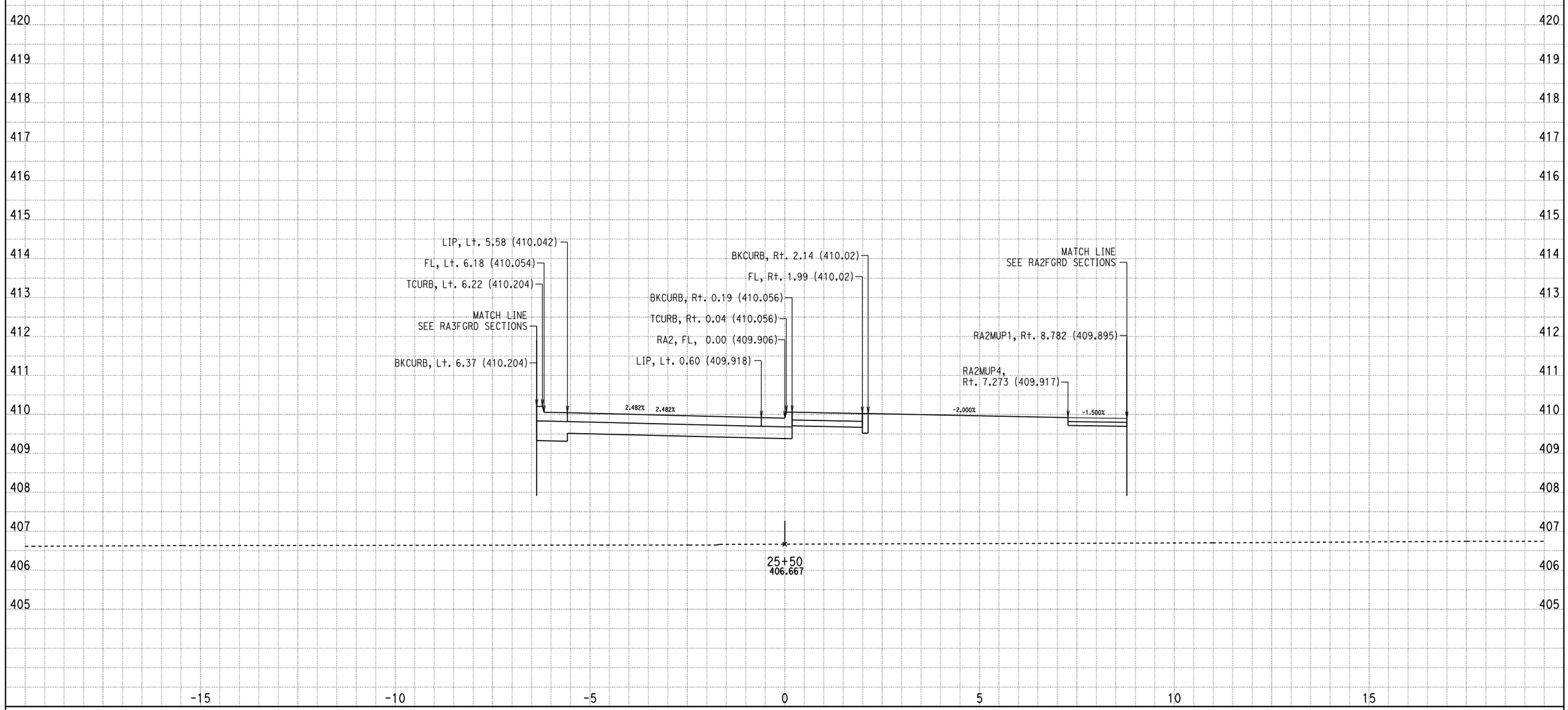

CREATED BY: Rushton DATE: 3/19/2012 ALL DIMENSIONS ARE METRIC

KC Project: 0059 File: P:\proj\01\26200\design\pse\designs\dtm\0059\Roundabout\RA2\ra2fin.ear

CONTRACT: 01-262004

DIST/CO/RTE/KP: 01/Men/101/R69.4-R78.9

Scale Ratio: 1:50 Horiz.
1:50 Vert.

RA2
CROSS SECTIONS

FOR EARTHWORK DEVELOPMENT ONLY

NOTES:

1. *Italic text indicates information copied from the Slope Stake Notes.*
2. In addition to the match sections, see the Construction Details.

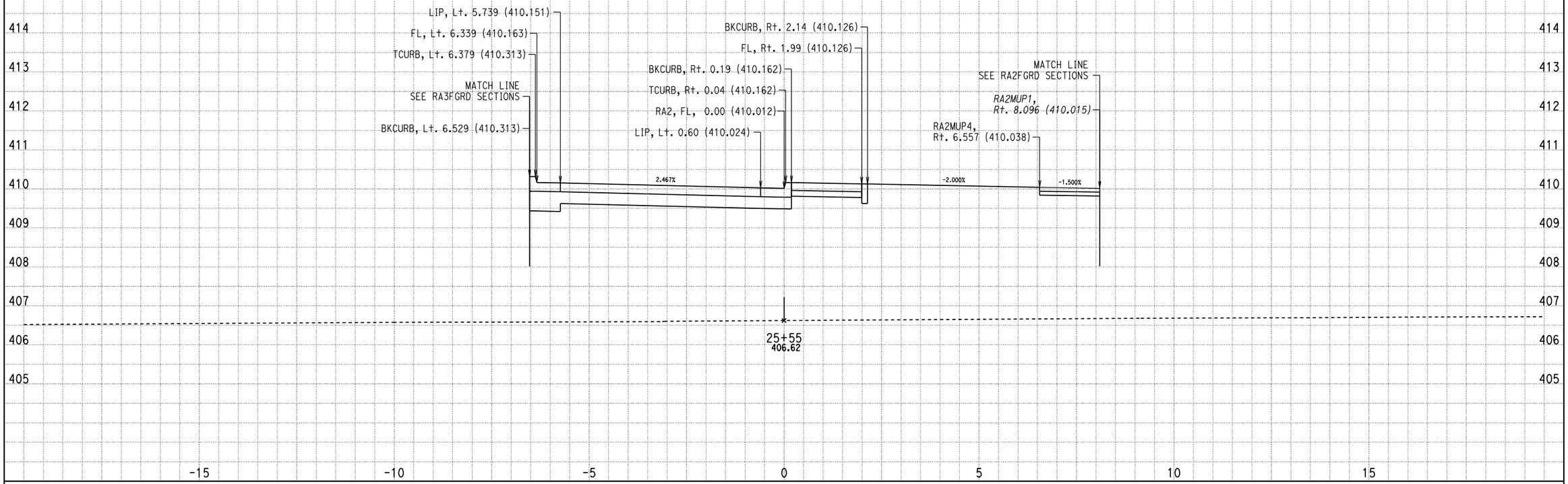

CREATED BY: Rushton DATE: 3/19/2012 ALL DIMENSIONS ARE METRIC

CONTRACT: 01-262004

KC Project: 0059 File: P:\proj\01\26200\design\pse\designs\dtm\0059\Roundabout\RA2\ra2fin.ear DIST/CO/RTE/KP: 01/Men/101/R69.4-R78.9

Scale Ratio: 1:50 Horiz.
1:50 Vert.

RA2
CROSS SECTIONS

FOR EARTHWORK DEVELOPMENT ONLY

NOTES:

1. *Italic text indicates information copied from the Slope Stake Notes.*
2. In addition to the match sections, see the Construction Details.

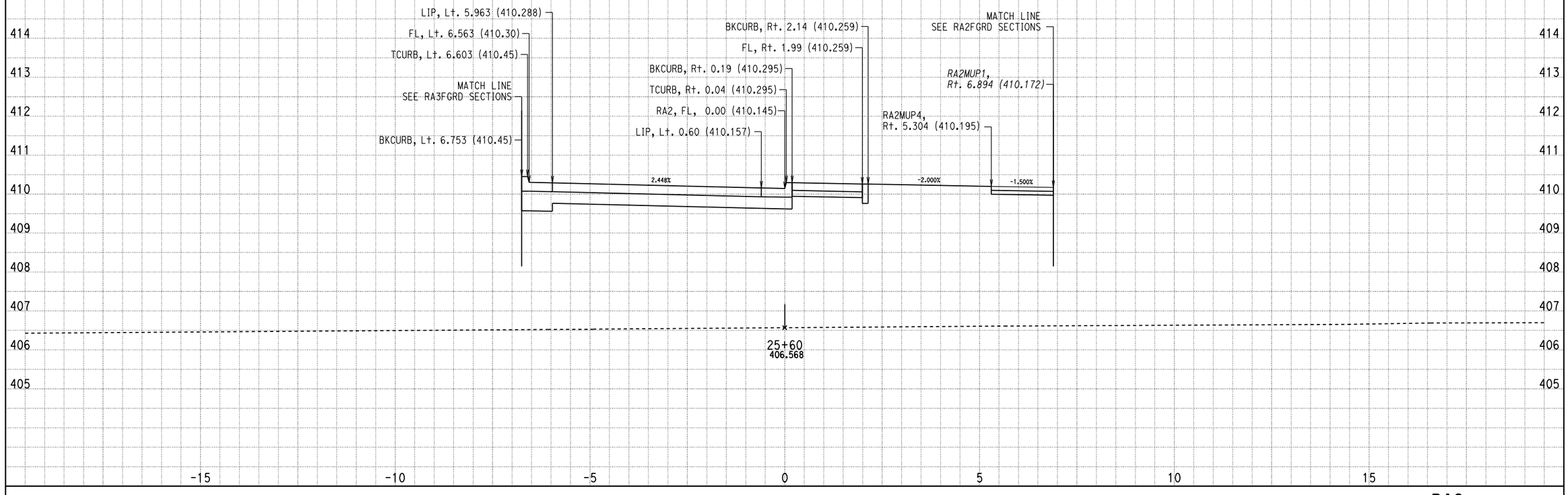

CREATED BY: Rushton DATE: 3/19/2012 ALL DIMENSIONS ARE METRIC

KC Project: 0059 File: P:\proj\01\26200\design\pse\designs\dtm\0059\Roundabout\RA2\ra2fin.ear

CONTRACT: 01-262004

DIST/CO/RTE/KP: 01/Men/101/R69.4-R78.9

Scale Ratio: 1:50 Horiz.
1:50 Vert.

RA2
CROSS SECTIONS

FOR EARTHWORK DEVELOPMENT ONLY

NOTES:

1. *Italic text indicates information copied from the Slope Stake Notes.*
2. In addition to the match sections, see the Construction Details.

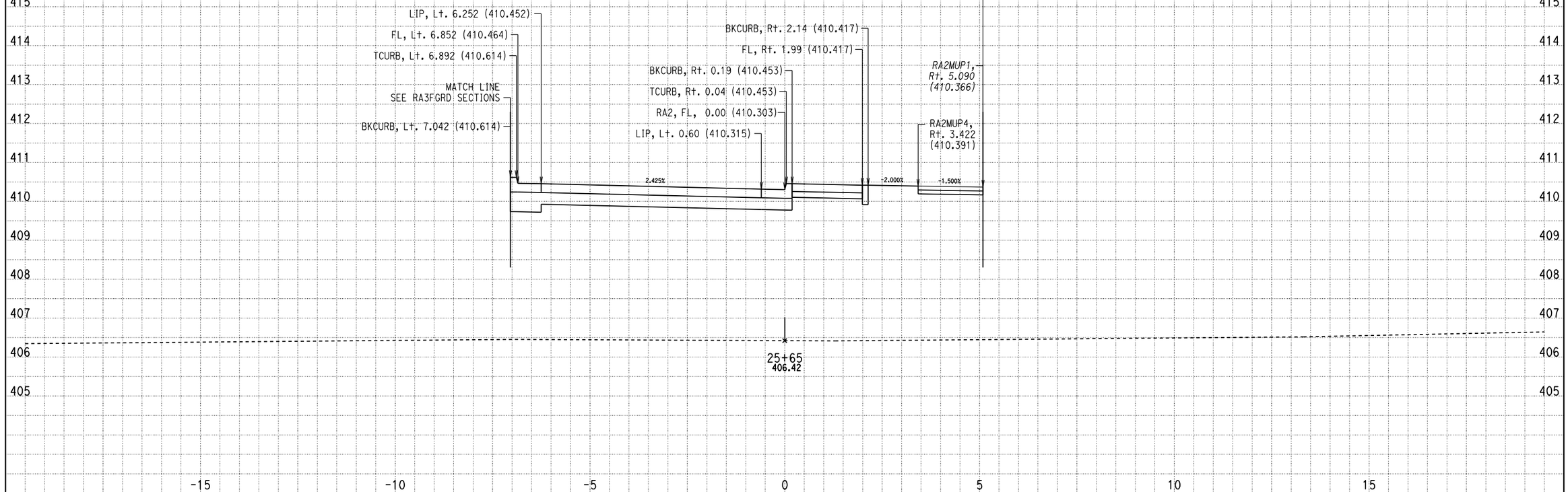

CREATED BY: Rushton DATE: 3/19/2012 ALL DIMENSIONS ARE METRIC

KC Project: 0059 File: P:\proj\01\26200\design\pse\designs\dtm\0059\Roundabout\RA2\ra2fin.ear

CONTRACT: 01-262004

DIST/CO/RTE/KP: 01/Men/101/R69.4-R78.9

Scale Ratio: 1:50 Horiz.
1:50 Vert.

RA2
CROSS SECTIONS

FOR EARTHWORK DEVELOPMENT ONLY

NOTES:

1. *Italic text indicates information copied from the Slope Stake Notes.*
2. In addition to the match sections, see the Construction Details.

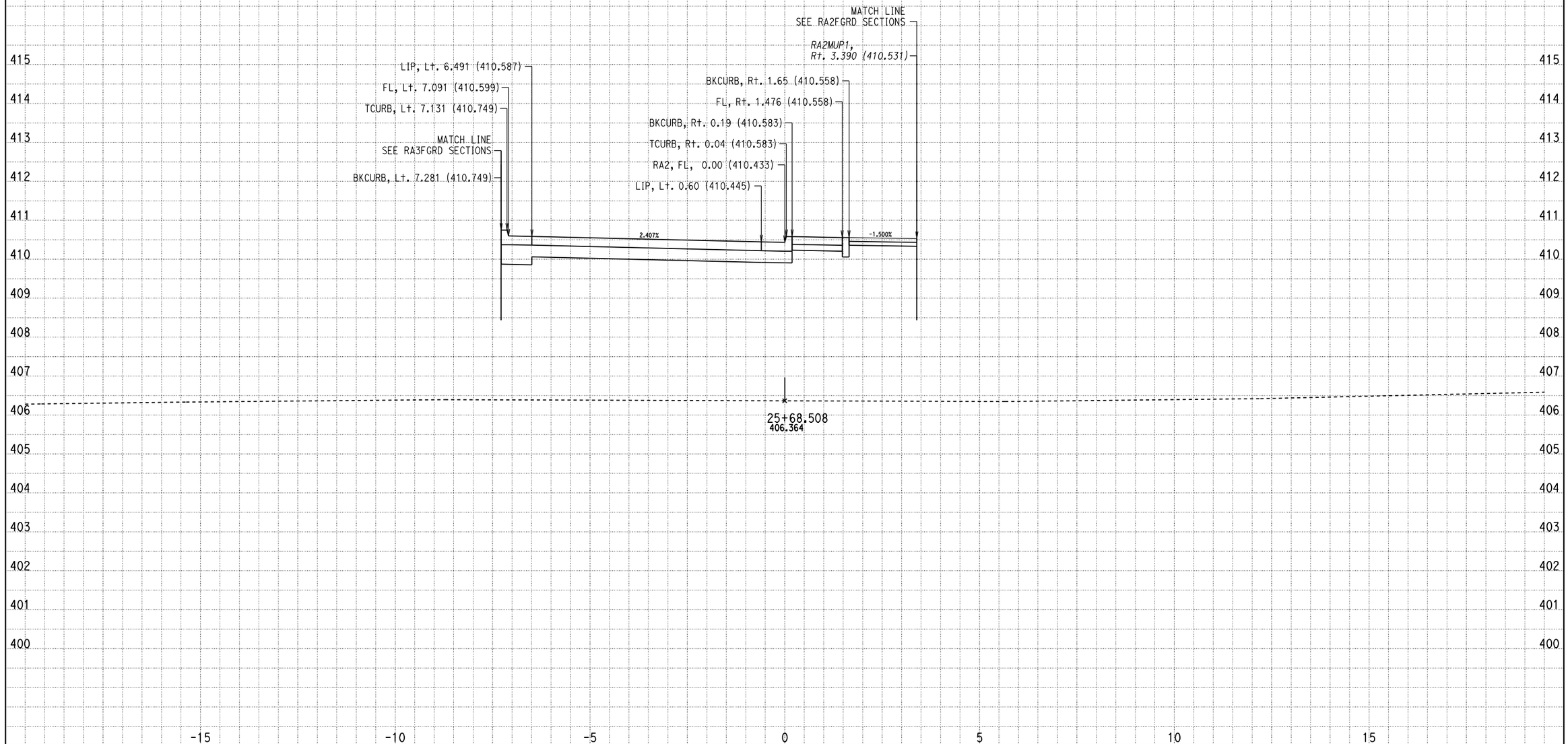

CREATED BY: Rushton DATE: 3/19/2012 ALL DIMENSIONS ARE METRIC

KC Project: 0059 File: P:\proj\01\26200\design\pse\designs\dtm\0059\Roundabout\RA2\ra2fin.ear

CONTRACT: 01-262004

DIST/CO/RTE/KP: 01/Men/101/R69.4-R78.9

Scale Ratio: 1:50 Horiz.
1:50 Vert.

RA2
CROSS SECTIONS

FOR EARTHWORK DEVELOPMENT ONLY

NOTES:

1. *Italic text indicates information copied from the Slope Stake Notes.*
2. In addition to the match sections, see the Construction Details.

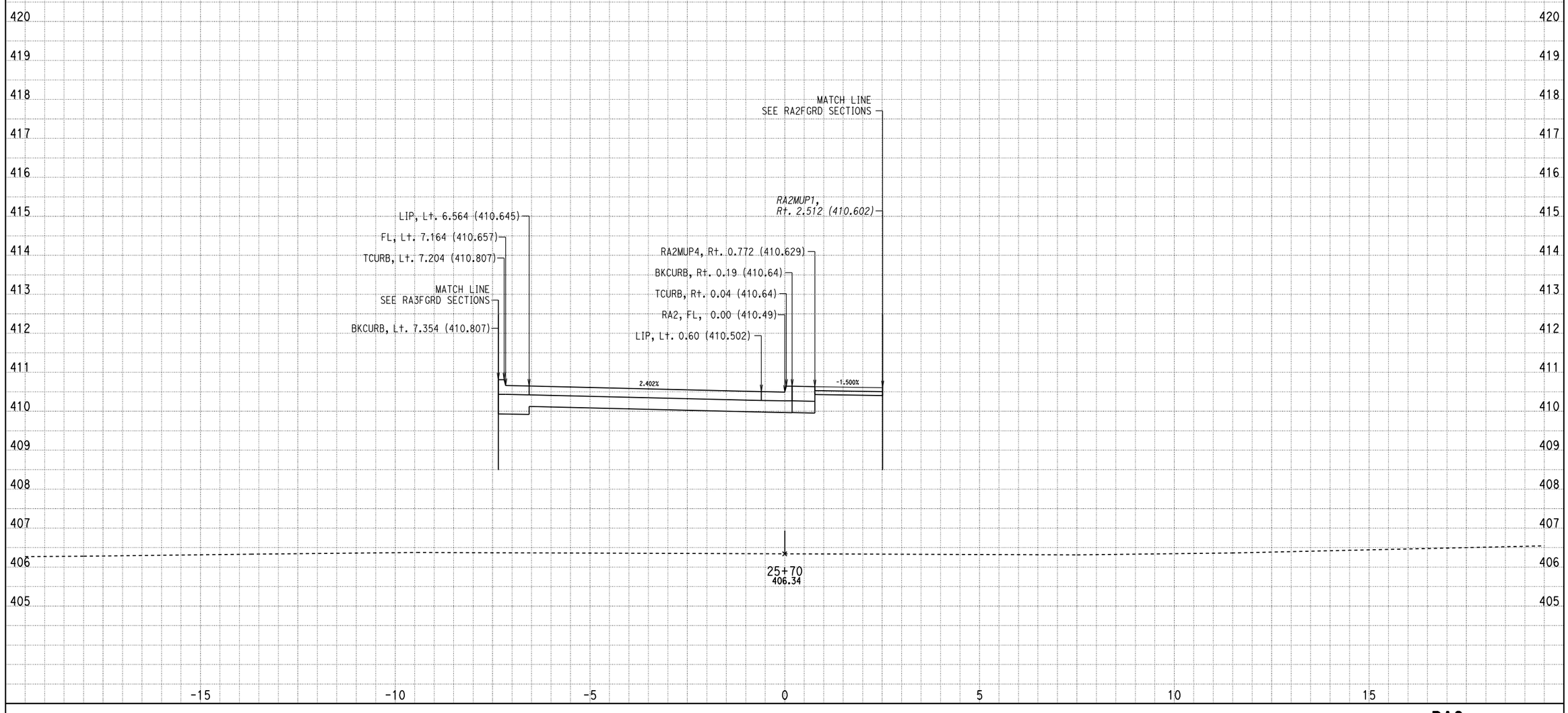

CREATED BY: Rushton DATE: 3/19/2012 ALL DIMENSIONS ARE METRIC

KC Project: 0059 File: P:\proj\01\26200\design\pse\designs\dtm\0059\Roundabout\RA2\ra2fin.ear

CONTRACT: 01-262004

DIST/CO/RTE/KP: 01/Men/101/R69.4-R78.9

Scale Ratio: 1:50 Horiz.
1:50 Vert.

RA2
CROSS SECTIONS

FOR EARTHWORK DEVELOPMENT ONLY

NOTES:

1. *Italic text indicates information copied from the Slope Stake Notes.*
2. In addition to the match sections, see the Construction Details.

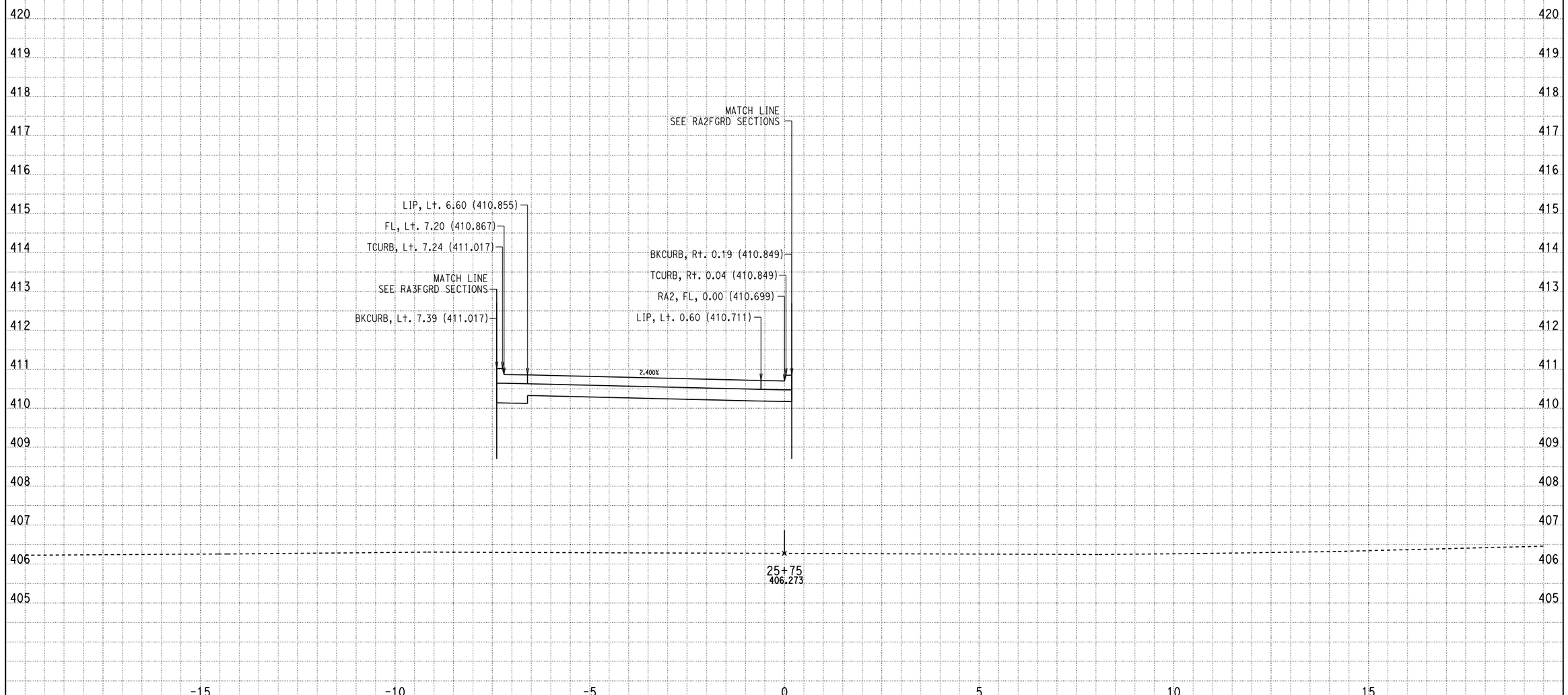

CREATED BY: Rushton DATE: 3/19/2012 ALL DIMENSIONS ARE METRIC

KC Project: 0059 File: P:\proj\01\26200\design\pse\designs\dtm\0059\Roundabout\RA2\ra2fin.ear

CONTRACT: 01-262004

DIST/CO/RTE/KP: 01/Men/101/R69.4-R78.9

Scale Ratio: 1:50 Horiz.
1:50 Vert.

RA2
CROSS SECTIONS

FOR EARTHWORK DEVELOPMENT ONLY

NOTES:

1. *Italic text indicates information copied from the Slope Stake Notes.*
2. In addition to the match sections, see the Construction Details.

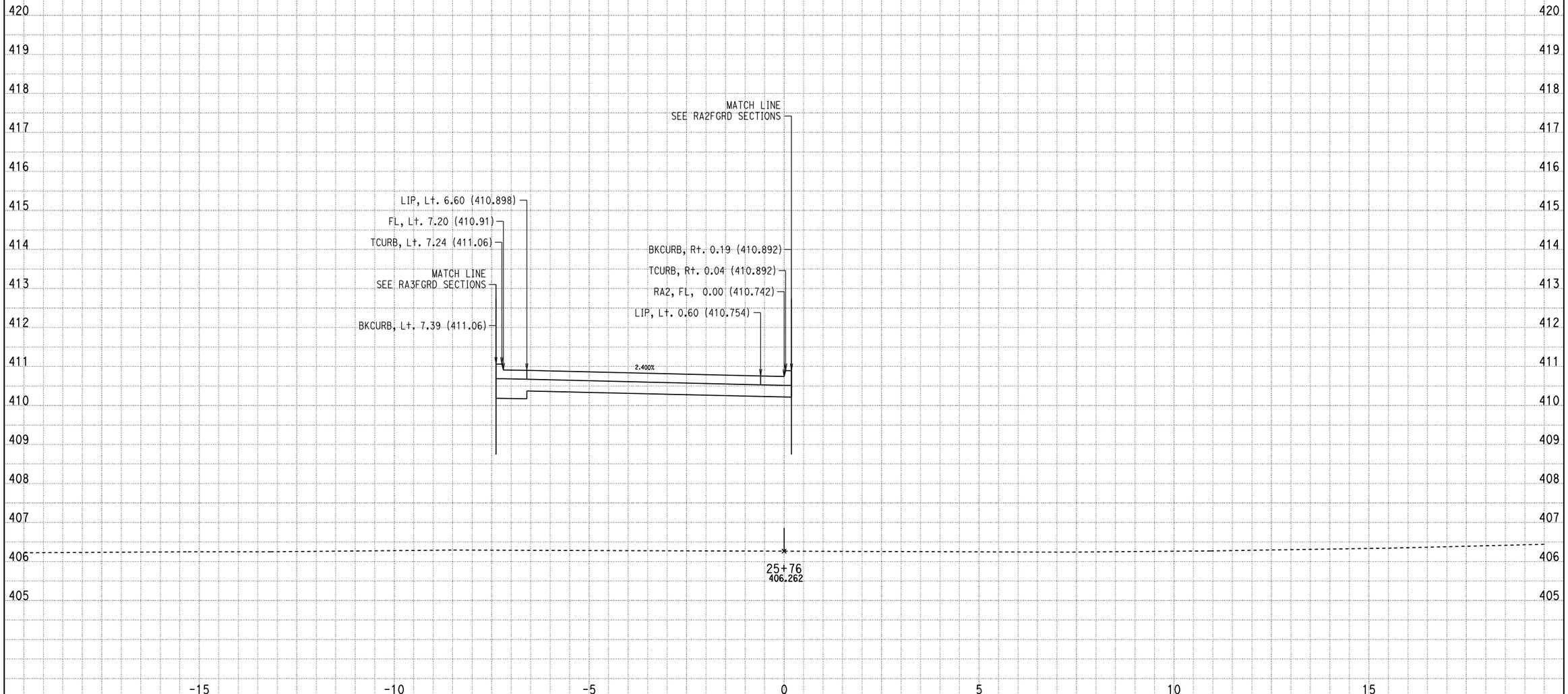

CREATED BY: Rushton DATE: 3/19/2012 ALL DIMENSIONS ARE METRIC

KC Project: 0059 File: P:\proj\01\26200\design\pse\designs\dtm\0059\Roundabout\RA2\ra2fin.ear

CONTRACT: 01-262004

DIST/CO/RTE/KP: 01/Men/101/R69.4-R78.9

Scale Ratio: 1:50 Horiz.
1:50 Vert.

RA2
CROSS SECTIONS

FOR EARTHWORK DEVELOPMENT ONLY

ABBREVIATIONS:
DB = DETENTION BASIN
CG = CONTOUR GRADING

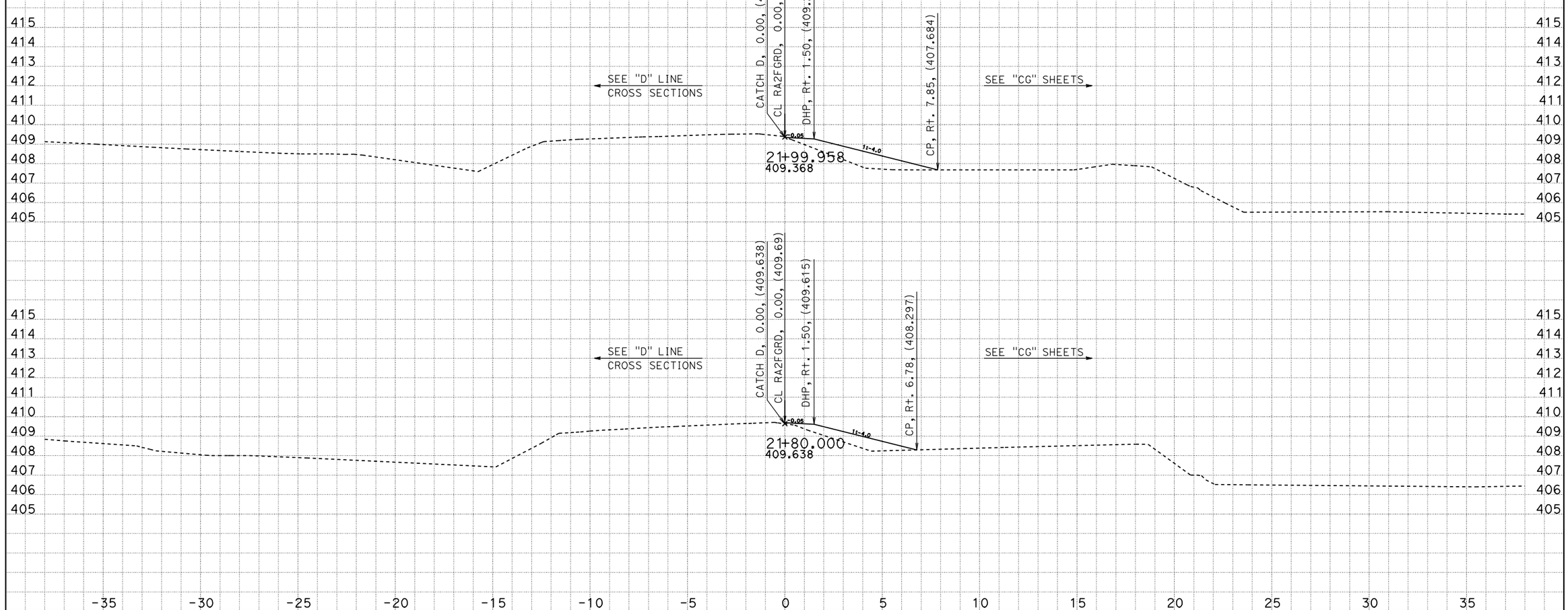

CREATED BY: VLM
DATE: 3/20/2012
KC Project: 0059 File: C:\proj\willits\round\RA2_FGRD.EAR

CONTRACT: 262004
DIST/CO/RTE/KP: 01/MEN/101/KP R69.4 - KP R78.9
PROJECT ID: Willits Bypass

Scale Ratio: 1:100 Horiz.
1:100 Vert.
All Dimensions are Meters

"RA2FGRD" LINE CROSS SECTIONS

FOR EARTHWORK DEVELOPMENT ONLY

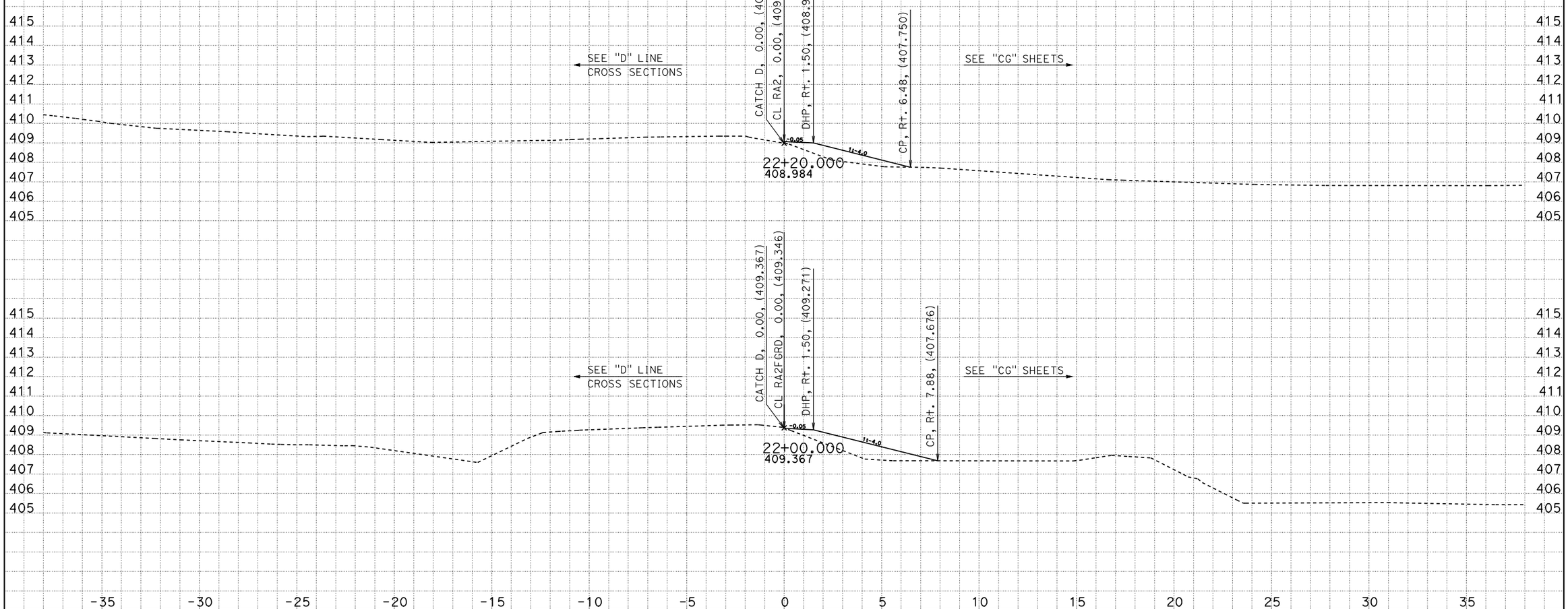

CREATED BY: VLM
DATE: 3/20/2012
KC Project: 0059 File: C:\proj\willits\round\RA2_FGRD.EAR

CONTRACT: 262004
DIST/CO/RTE/KP: 01/MEN/101/KP R69.4 - KP R78.9
PROJECT ID: Willits Bypass

Scale Ratio: 1:100 Horiz.
1:100 Vert.
All Dimensions are Meters

"RA2FGRD" LINE CROSS SECTIONS

FOR EARTHWORK DEVELOPMENT ONLY

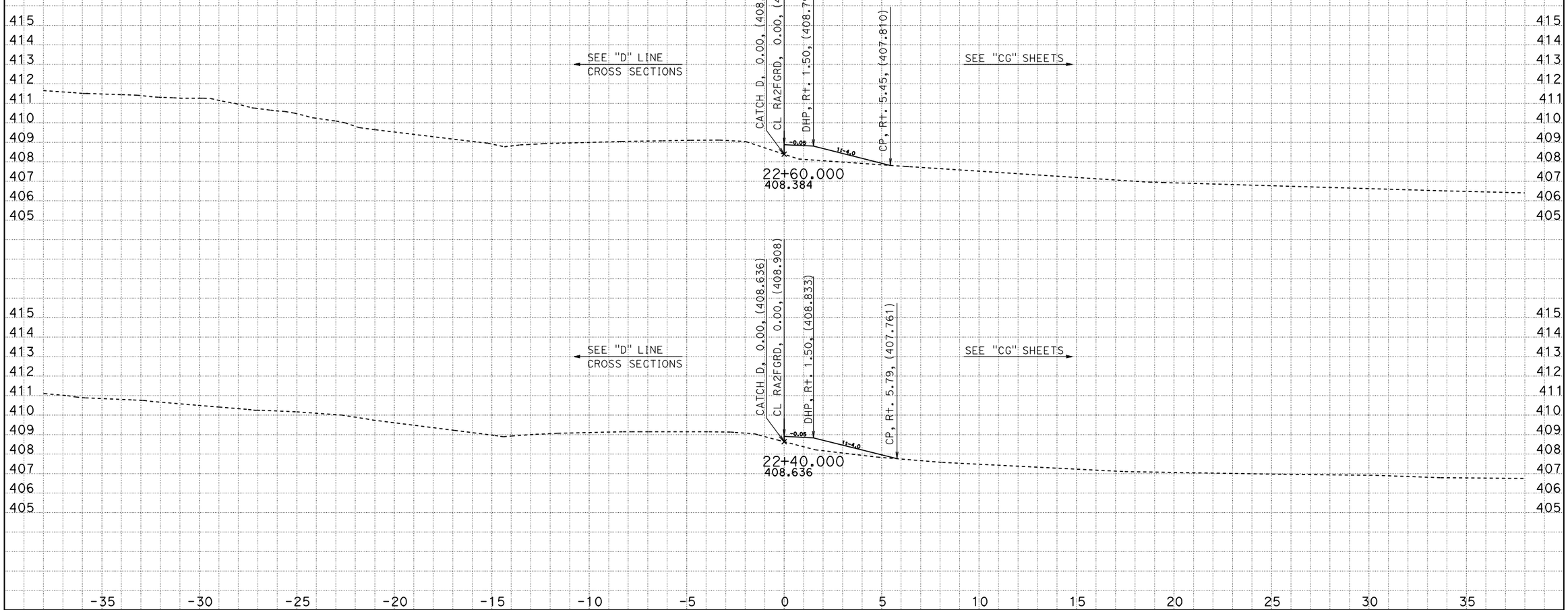

CREATED BY: VLM
DATE: 3/20/2012
KC Project: 0059 File: C:\proj\willits\round\RA2_FGRD.EAR

CONTRACT: 262004
DIST/CO/RTE/KP: 01/MEN/101/KP R69.4 - KP R78.9
PROJECT ID: Willits Bypass

Scale Ratio: 1:100 Horiz.
1:100 Vert.
All Dimensions are Meters

"RA2FGRD" LINE CROSS SECTIONS

FOR EARTHWORK DEVELOPMENT ONLY

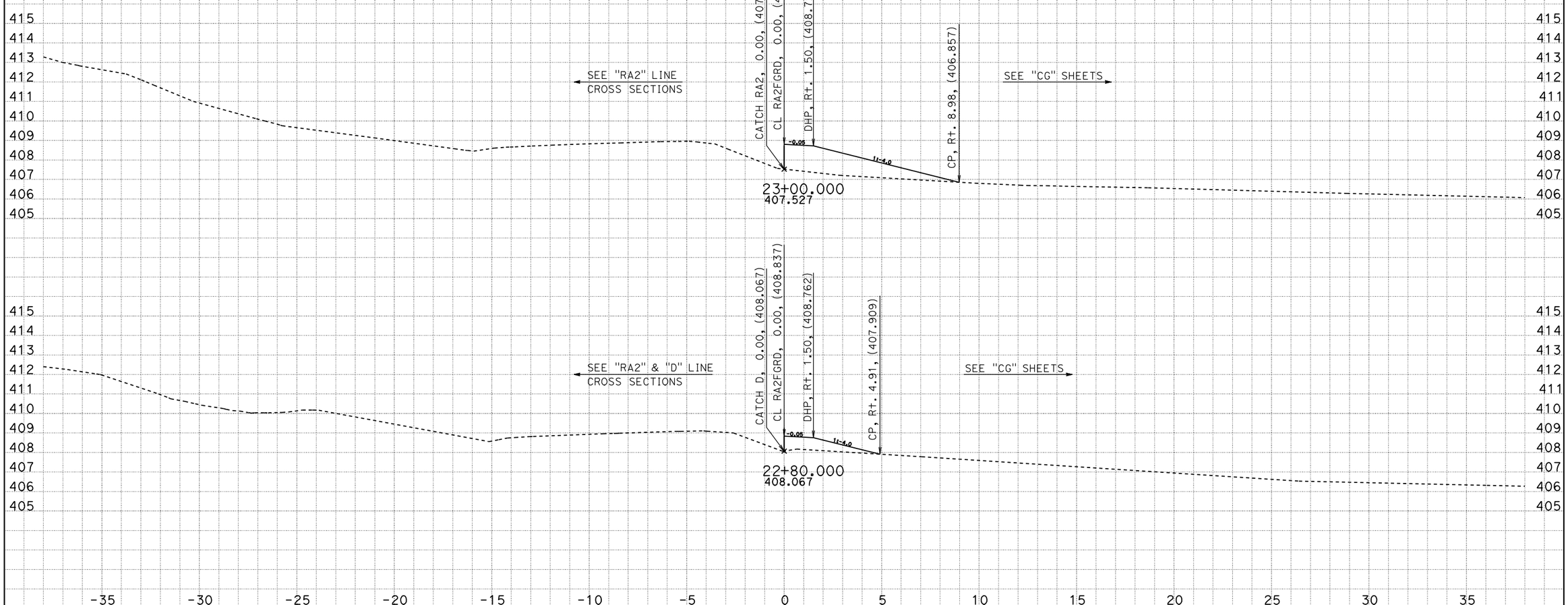

CREATED BY: VLM
DATE: 3/20/2012
KC Project: 0059 File: C:\proj\willits\round\RA2_FGRD.EAR

CONTRACT: 262004
DIST/CO/RTE/KP: 01/MEN/101/KP R69.4 - KP R78.9
PROJECT ID: Willits Bypass

Scale Ratio: 1:100 Horiz.
1:100 Vert.
All Dimensions are Meters

"RA2FGRD" LINE CROSS SECTIONS

FOR EARTHWORK DEVELOPMENT ONLY

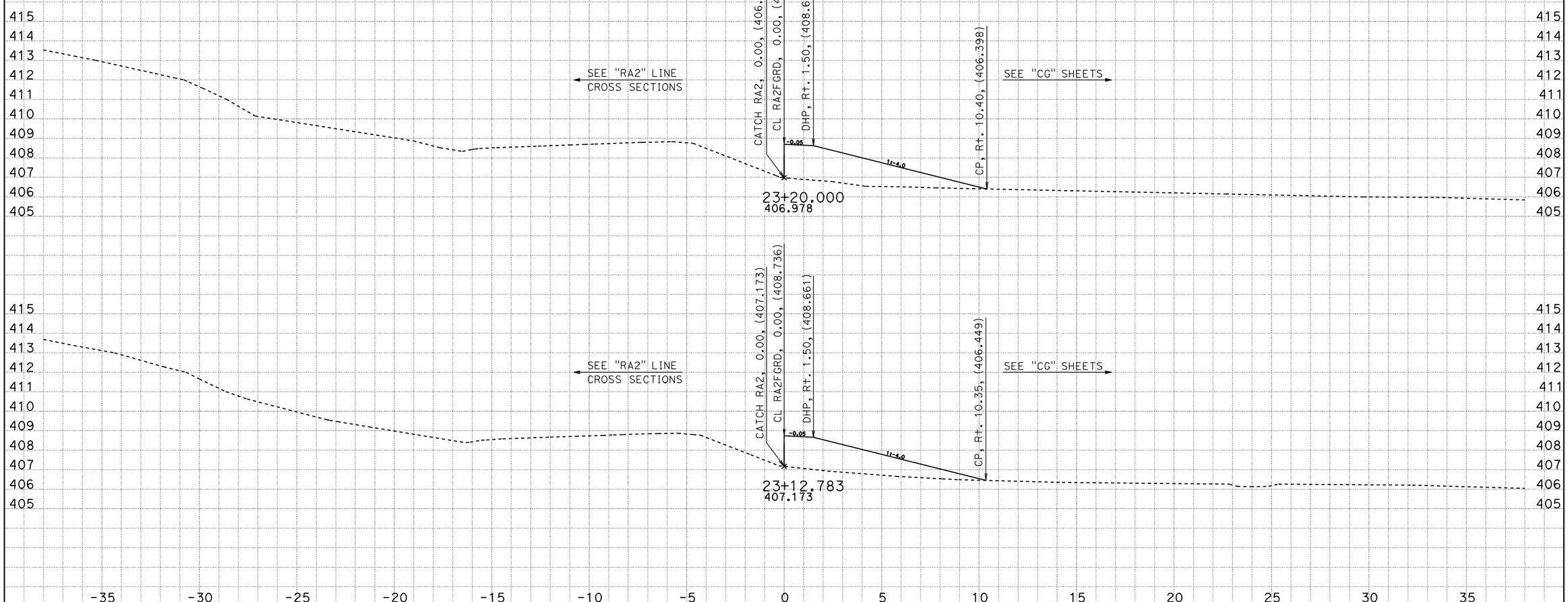

CREATED BY: VLM
DATE: 3/20/2012
KC Project: 0059 File: C:\proj\willits\round\RA2_FGRD.EAR

CONTRACT: 262004
DIST/CO/RTE/KP: 01/MEN/101/KP R69.4 - KP R78.9
PROJECT ID: Willits Bypass

Scale Ratio: 1:100 Horiz.
1:100 Vert.
All Dimensions are Meters

"RA2FGRD" LINE CROSS SECTIONS

FOR EARTHWORK DEVELOPMENT ONLY

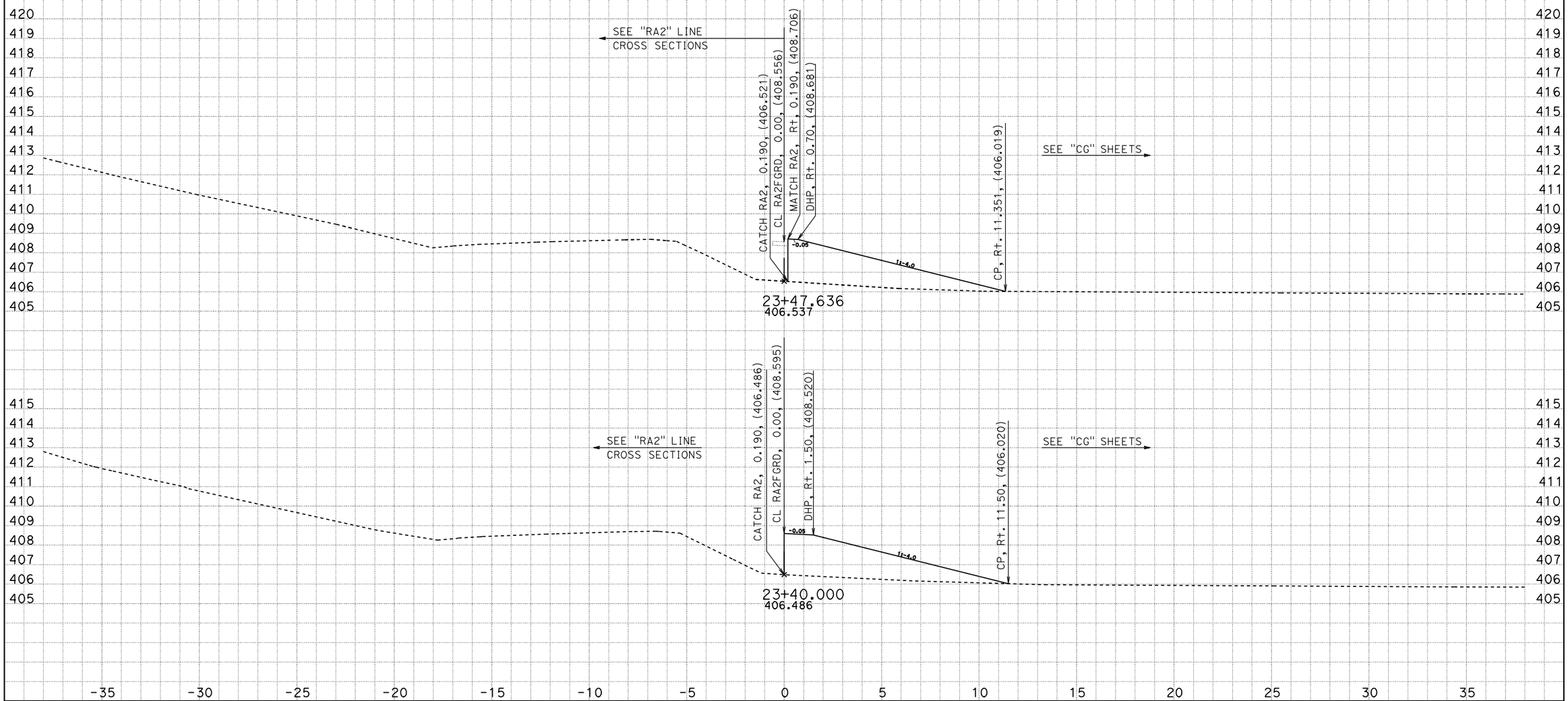

CREATED BY: VLM
DATE: 3/20/2012
KC Project: 0059 File: C:\proj\willits\round\RA2_FGRD.EAR

CONTRACT: 262004
DIST/CO/RTE/KP: 01/MEN/101/KP R69.4 - KP R78.9
PROJECT ID: Willits Bypass

Scale Ratio: 1:100 Horiz.
1:100 Vert.
All Dimensions are Meters

"RA2FGRD" LINE CROSS SECTIONS

FOR EARTHWORK DEVELOPMENT ONLY

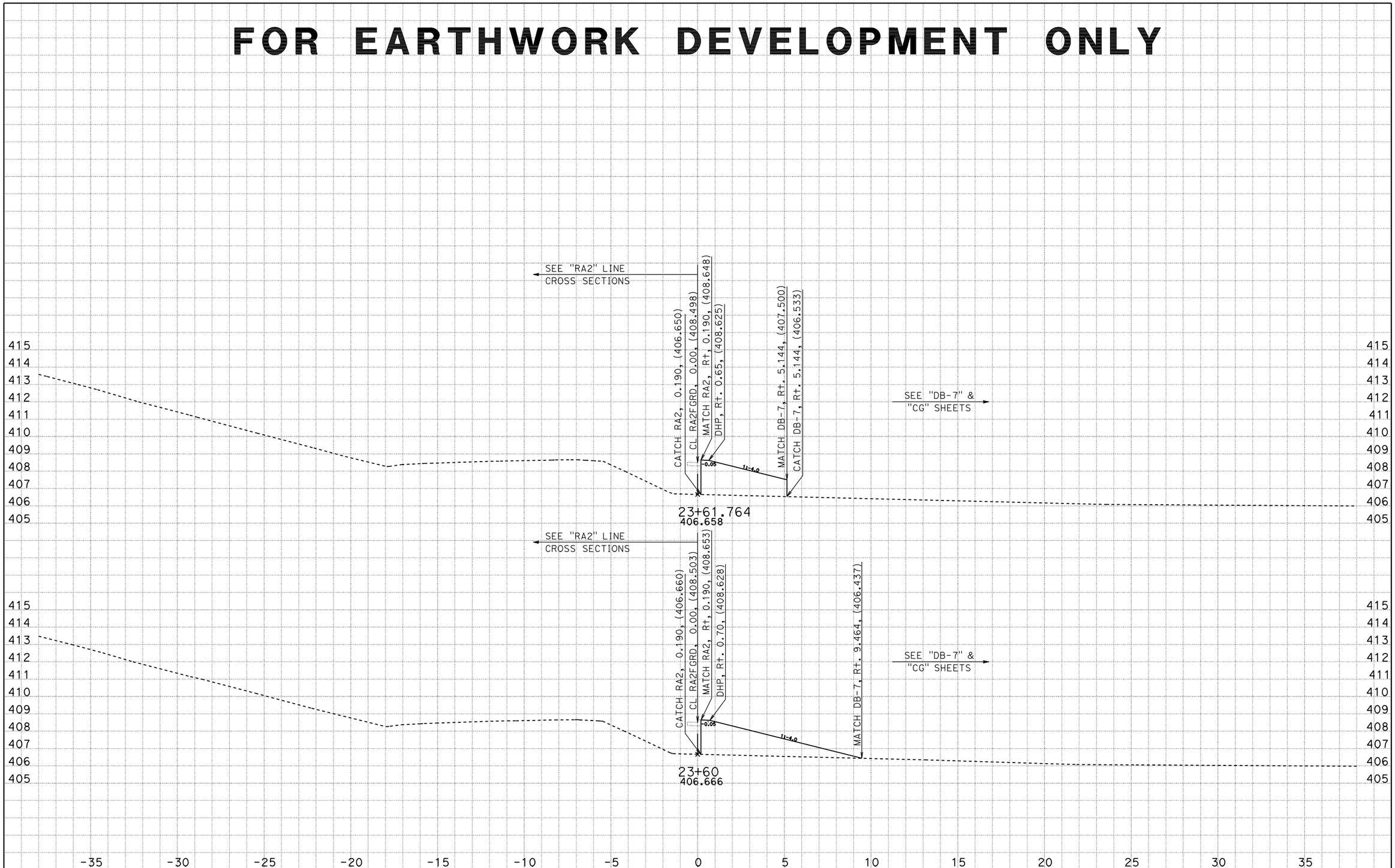

CREATED BY: VLM
DATE: 3/20/2012
KC Project: 0059 File: C:\proj\willits\round\RA2_FGRD.EAR

CONTRACT: 262004
DIST/CO/RTE/KP: 01/MEN/101/KP R69.4 - KP R78.9
PROJECT ID: Willits Bypass

Scale Ratio: 1:100 Horiz.
1:100 Vert.
All Dimensions are Meters

"RA2FGRD" LINE CROSS SECTIONS

FOR EARTHWORK DEVELOPMENT ONLY

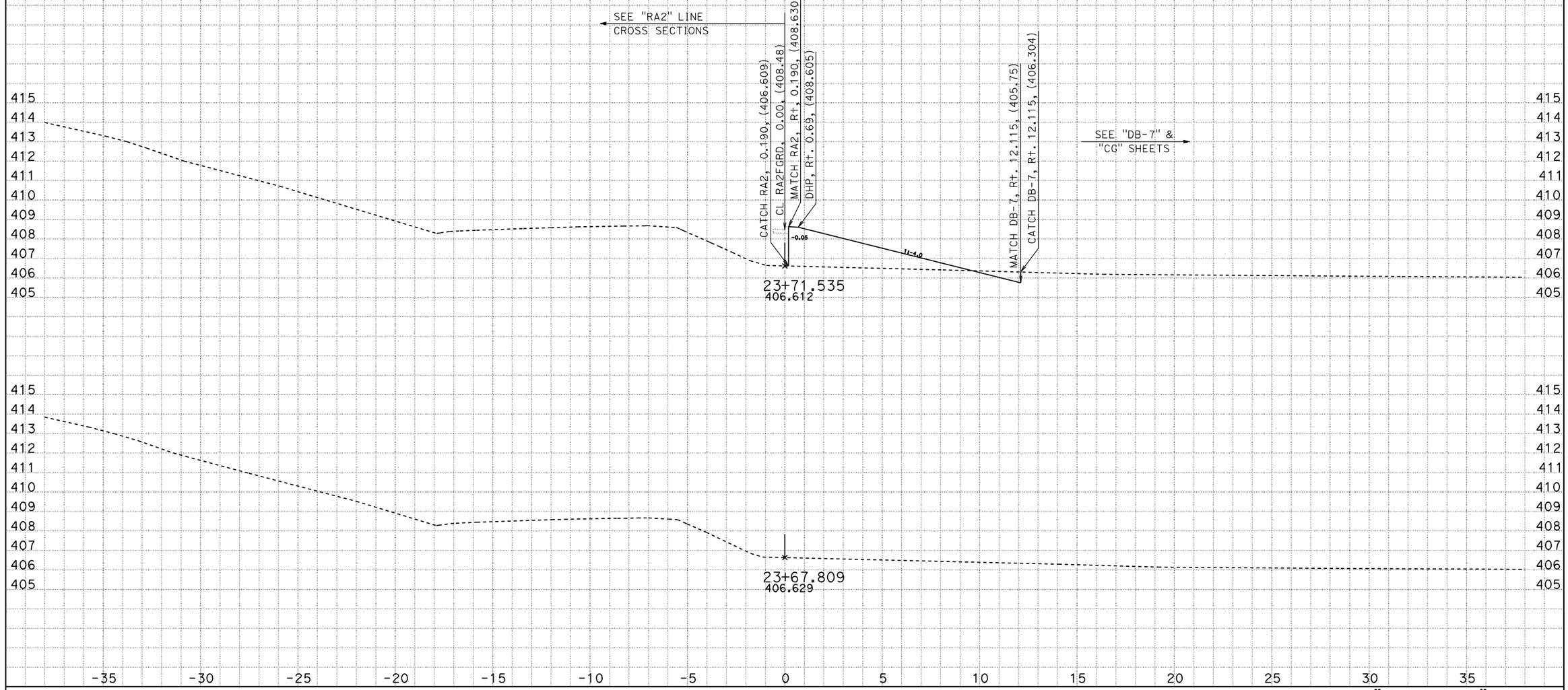

CREATED BY: VLM
DATE: 3/20/2012
KC Project: 0059 File: C:\proj\willits\round\RA2_FGRD.EAR

CONTRACT: 262004
DIST/CO/RTE/KP: 01/MEN/101/KP R69.4 - KP R78.9
PROJECT ID: Willits Bypass

Scale Ratio: 1:100 Horiz.
1:100 Vert.
All Dimensions are Meters

"RA2FGRD" LINE CROSS SECTIONS

FOR EARTHWORK DEVELOPMENT ONLY

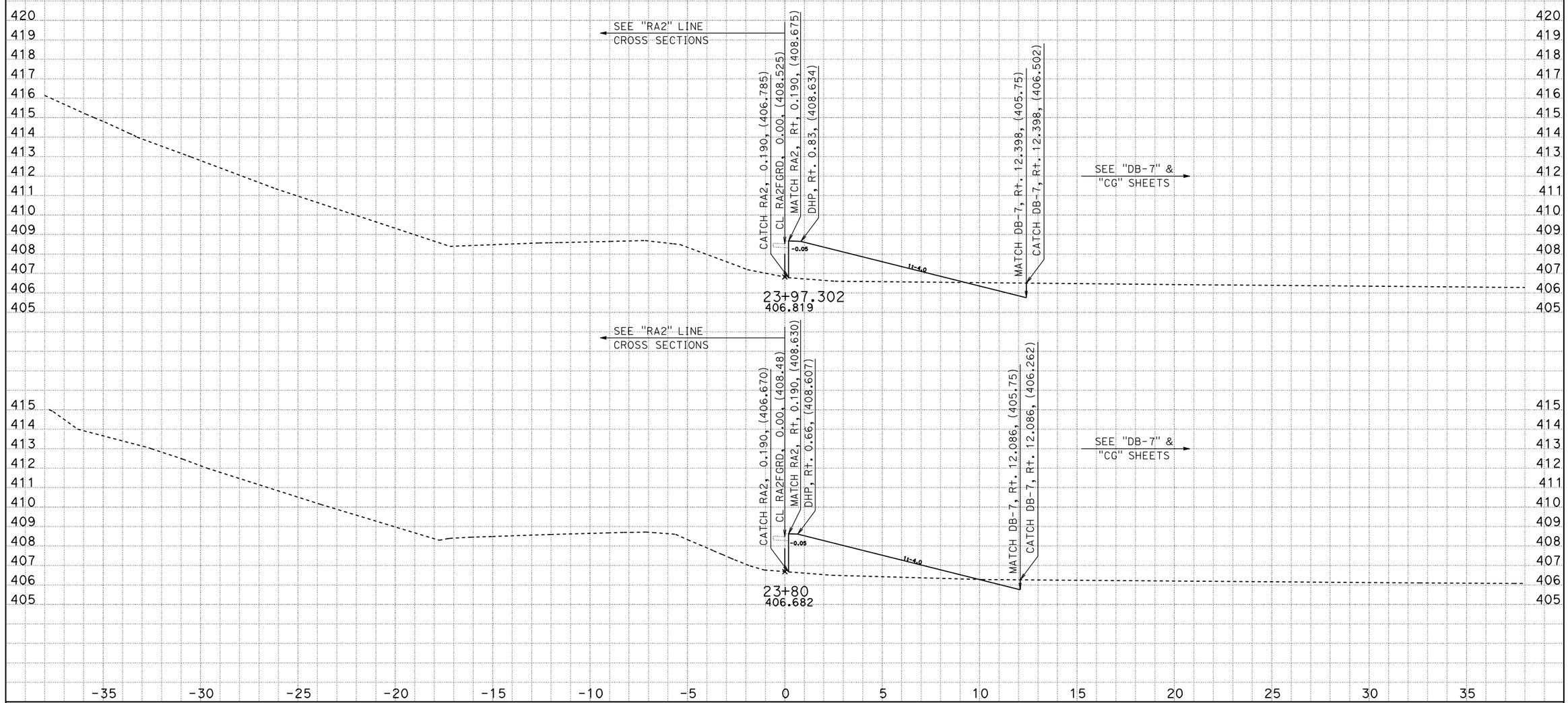

CREATED BY: VLM
DATE: 3/20/2012
KC Project: 0059 File: C:\proj\willits\round\RA2_FGRD.EAR

CONTRACT: 262004
DIST/CO/RTE/KP: 01/MEN/101/KP R69.4 - KP R78.9
PROJECT ID: Willits Bypass

Scale Ratio: 1:100 Horiz.
1:100 Vert.
All Dimensions are Meters

"RA2FGRD" LINE CROSS SECTIONS

FOR EARTHWORK DEVELOPMENT ONLY

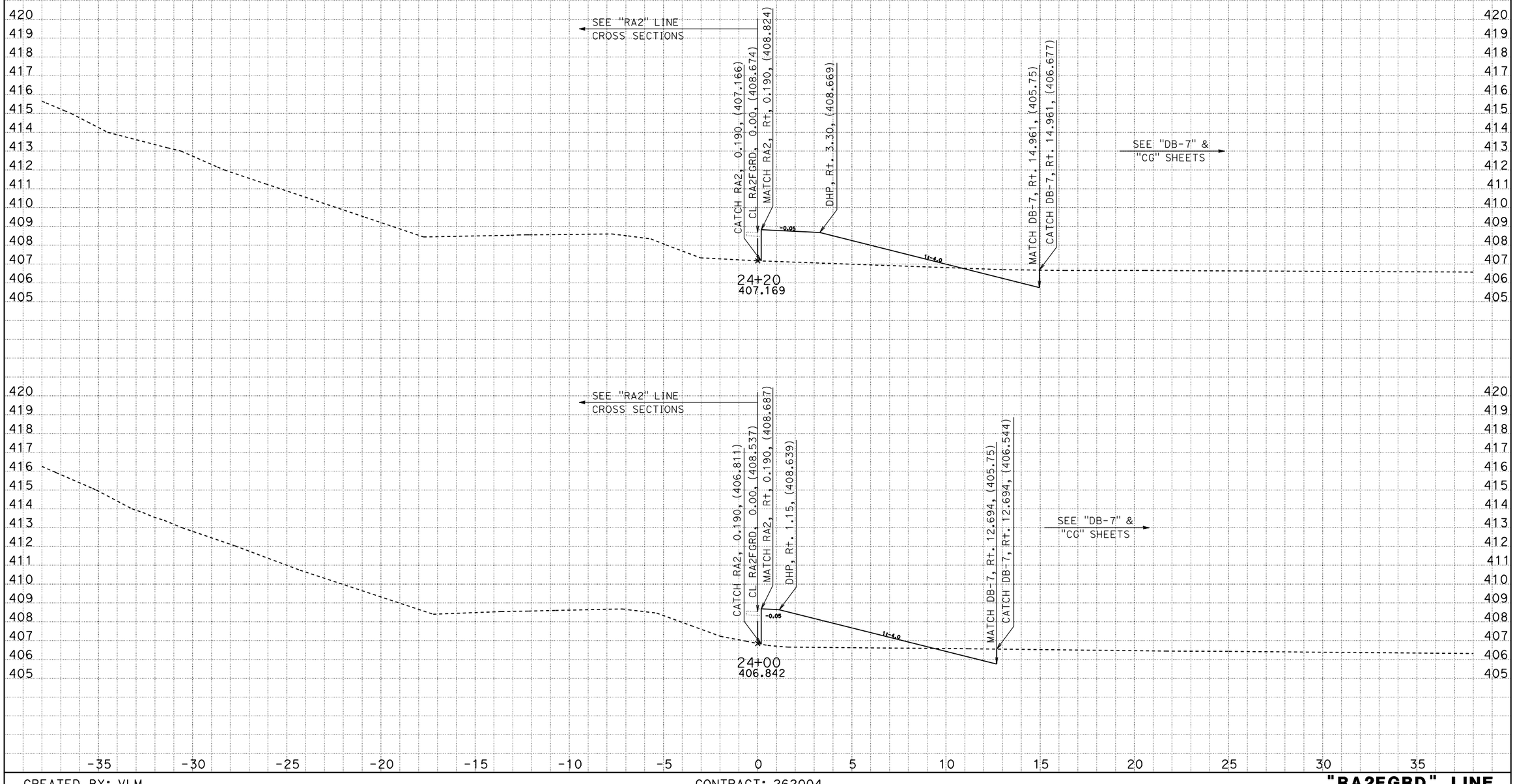

CREATED BY: VLM
DATE: 3/20/2012
KC Project: 0059 File: C:\proj\willits\round\RA2_FGRD.EAR

CONTRACT: 262004
DIST/CO/RTE/KP: 01/MEN/101/KP R69.4 - KP R78.9
PROJECT ID: Willits Bypass

Scale Ratio: 1:100 Horiz.
1:100 Vert.
All Dimensions are Meters

"RA2FGRD" LINE CROSS SECTIONS

FOR EARTHWORK DEVELOPMENT ONLY

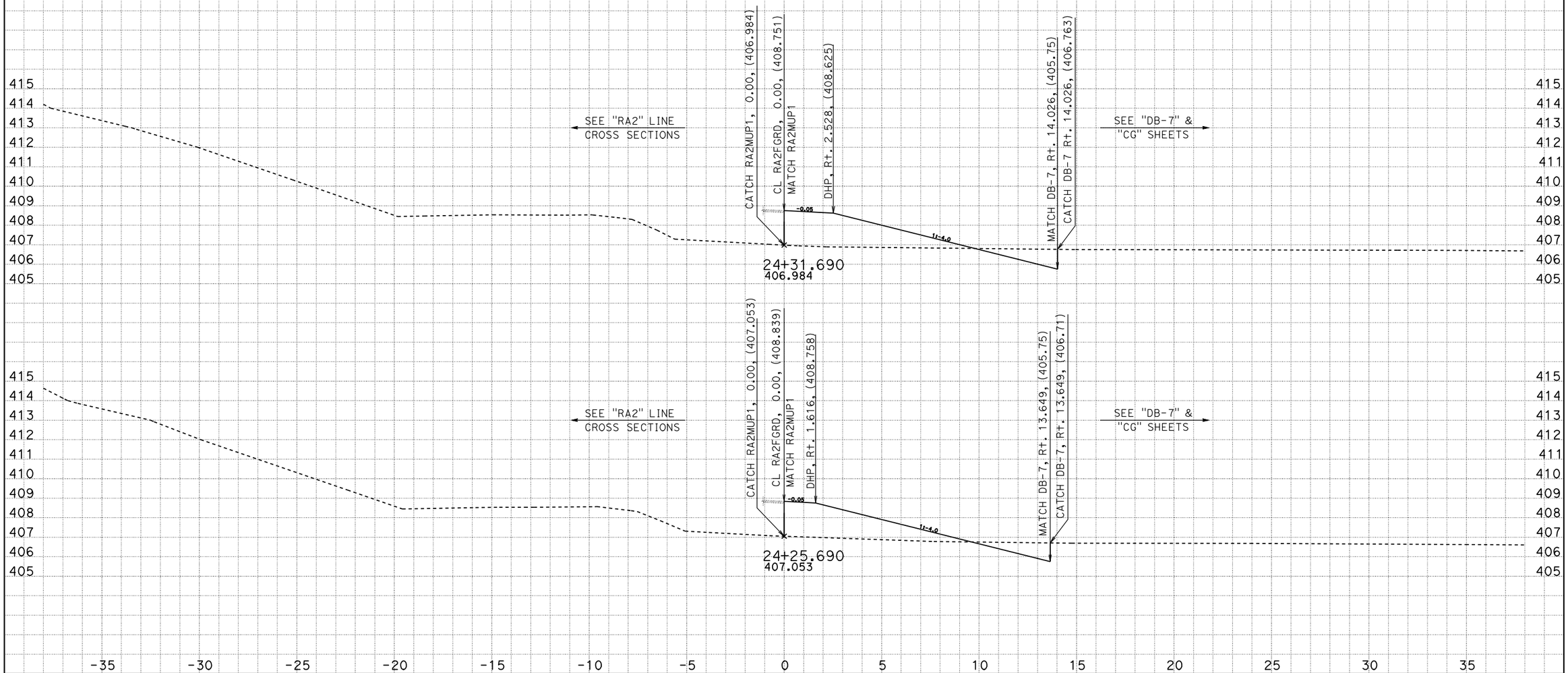

CREATED BY: VLM
DATE: 3/20/2012
KC Project: 0059 File: C:\proj\willits\round\RA2_FGRD.EAR

CONTRACT: 262004
DIST/CO/RTE/KP: 01/MEN/101/KP R69.4 - KP R78.9
PROJECT ID: Willits Bypass

Scale Ratio: 1:100 Horiz.
1:100 Vert.
All Dimensions are Meters

"RA2FGRD" LINE CROSS SECTIONS

FOR EARTHWORK DEVELOPMENT ONLY

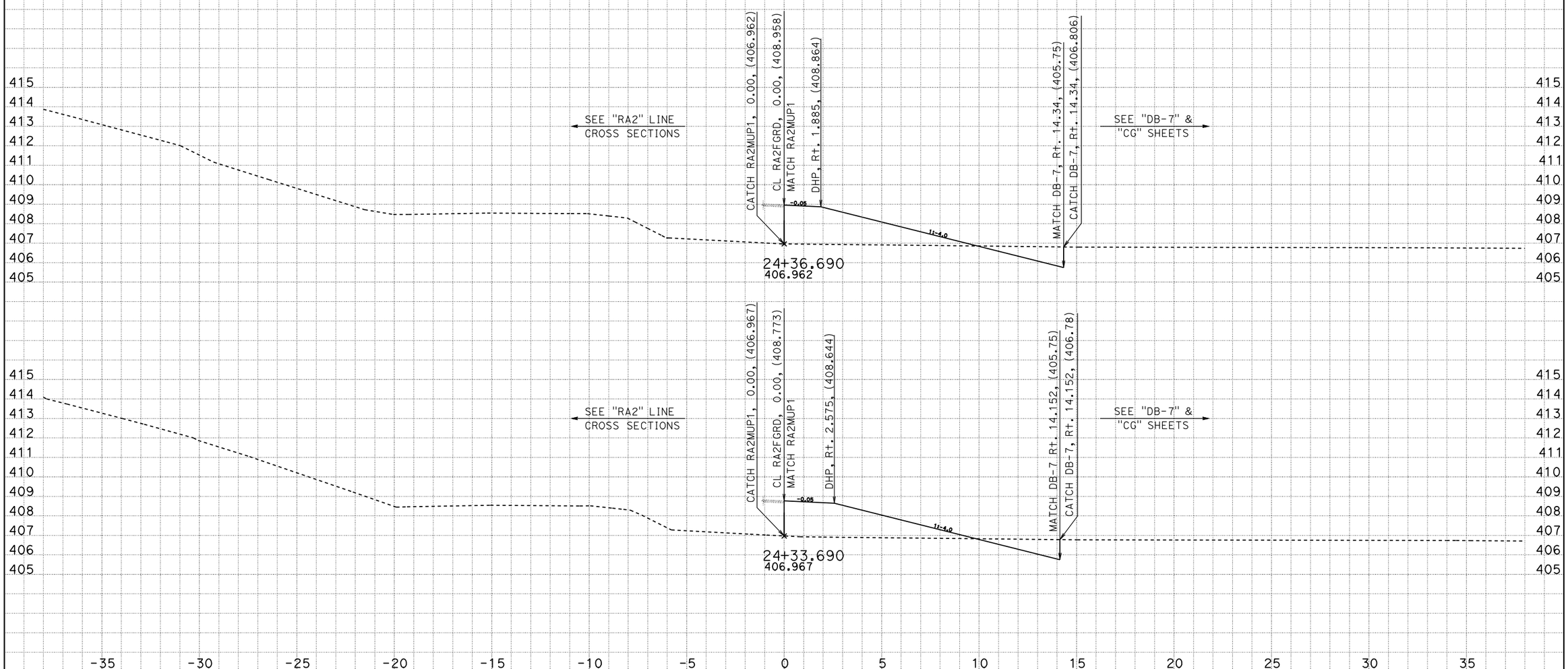

CREATED BY: VLM
DATE: 3/20/2012
KC Project: 0059
File: C:\proj\willits\round\RA2_FGRD.EAR

CONTRACT: 262004
DIST/CO/RTE/KP: 01/MEN/101/KP R69.4 - KP R78.9
PROJECT ID: Willits Bypass

Scale Ratio: 1:100 Horiz.
1:100 Vert.
All Dimensions are Meters

"RA2FGRD" LINE CROSS SECTIONS

FOR EARTHWORK DEVELOPMENT ONLY

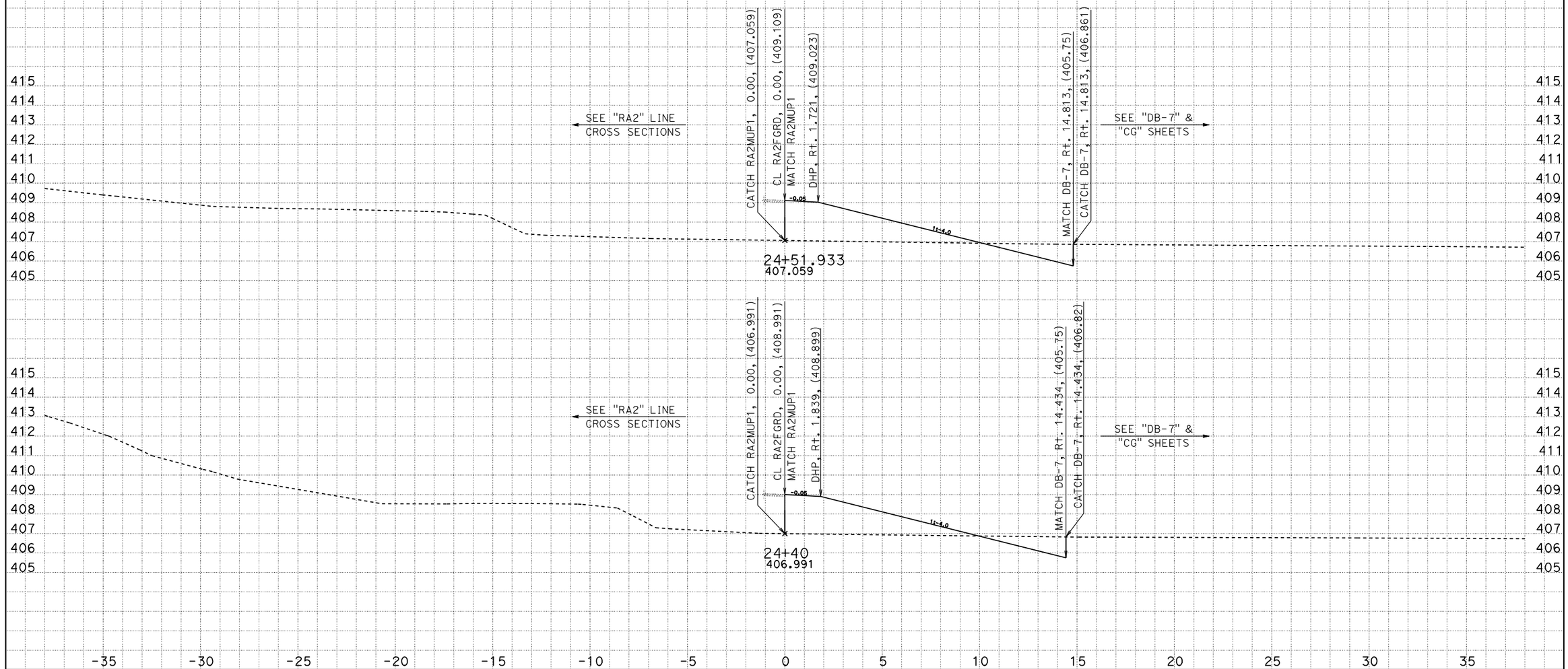

CREATED BY: VLM
DATE: 3/20/2012
KC Project: 0059 File: C:\proj\willits\round\RA2_FGRD.EAR

CONTRACT: 262004
DIST/CO/RTE/KP: 01/MEN/101/KP R69.4 - KP R78.9
PROJECT ID: Willits Bypass

Scale Ratio: 1:100 Horiz.
1:100 Vert.
All Dimensions are Meters

"RA2FGRD" LINE CROSS SECTIONS

FOR EARTHWORK DEVELOPMENT ONLY

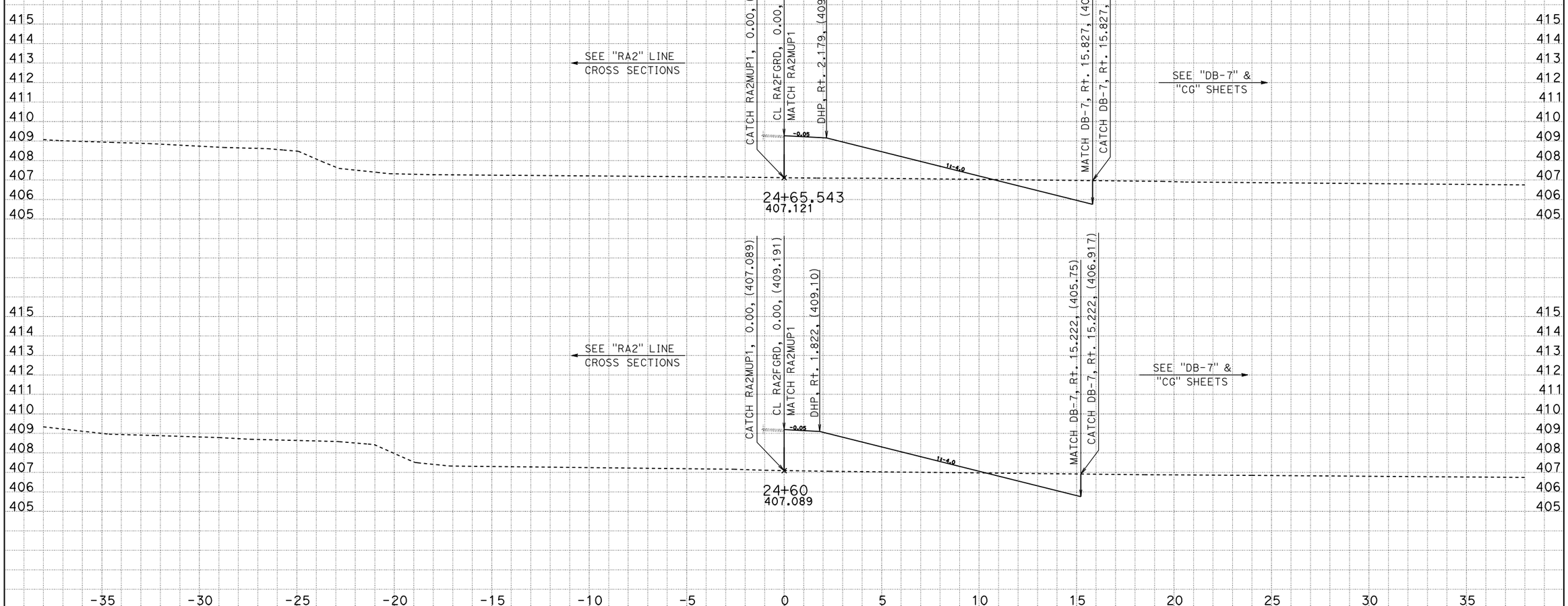

CREATED BY: VLM
DATE: 3/20/2012
KC Project: 0059 File: C:\proj\willits\round\RA2_FGRD.EAR

CONTRACT: 262004
DIST/CO/RTE/KP: 01/MEN/101/KP R69.4 - KP R78.9
PROJECT ID: Willits Bypass

Scale Ratio: 1:100 Horiz.
1:100 Vert.
All Dimensions are Meters

"RA2FGRD" LINE CROSS SECTIONS

FOR EARTHWORK DEVELOPMENT ONLY

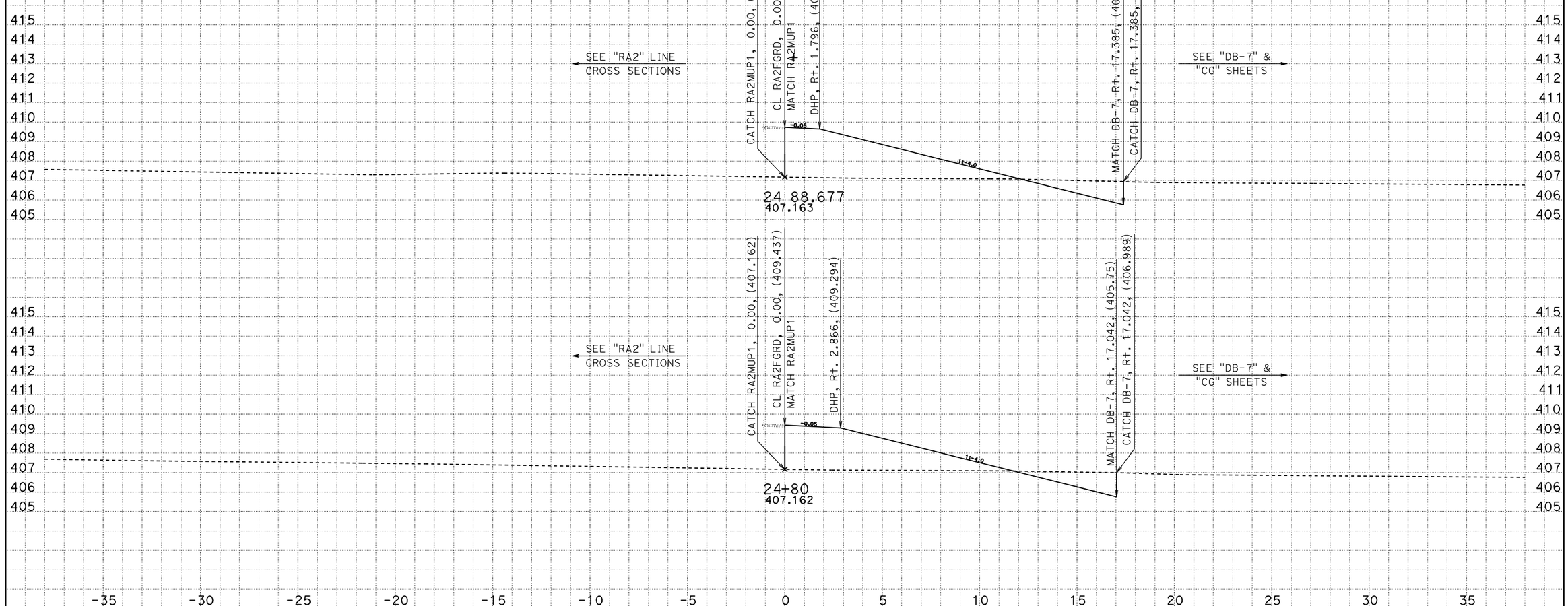

CREATED BY: VLM
DATE: 3/20/2012
KC Project: 0059 File: C:\proj\willits\round\RA2_FGRD.EAR

CONTRACT: 262004
DIST/CO/RTE/KP: 01/MEN/101/KP R69.4 - KP R78.9
PROJECT ID: Willits Bypass

Scale Ratio: 1:100 Horiz.
1:100 Vert.
All Dimensions are Meters

"RA2FGRD" LINE CROSS SECTIONS

FOR EARTHWORK DEVELOPMENT ONLY

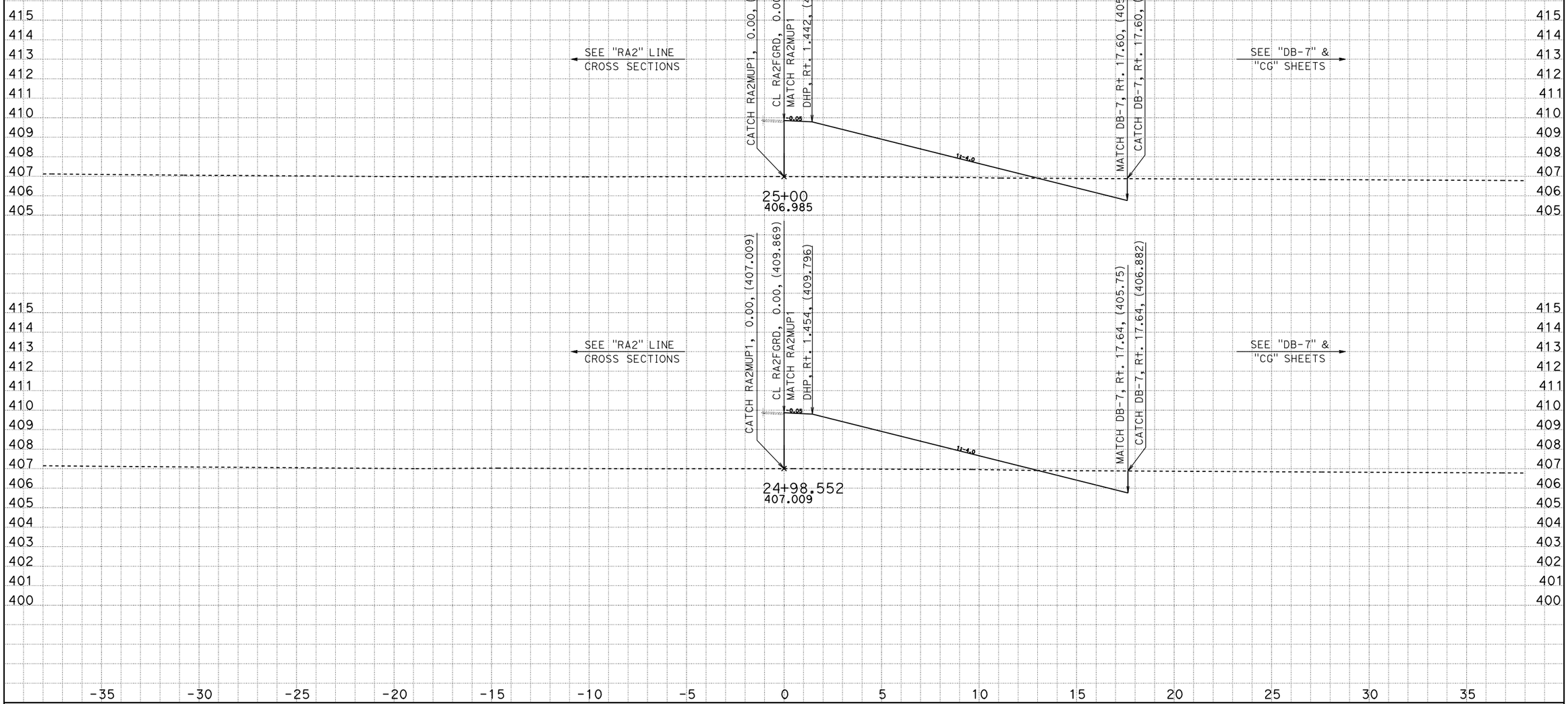

CREATED BY: VLM
DATE: 3/20/2012
KC Project: 0059 File: C:\proj\willits\round\RA2_FGRD.EAR

CONTRACT: 262004
DIST/CO/RTE/KP: 01/MEN/101/KP R69.4 - KP R78.9
PROJECT ID: Willits Bypass

Scale Ratio: 1:100 Horiz.
1:100 Vert.
All Dimensions are Meters

"RA2FGRD" LINE CROSS SECTIONS

FOR EARTHWORK DEVELOPMENT ONLY

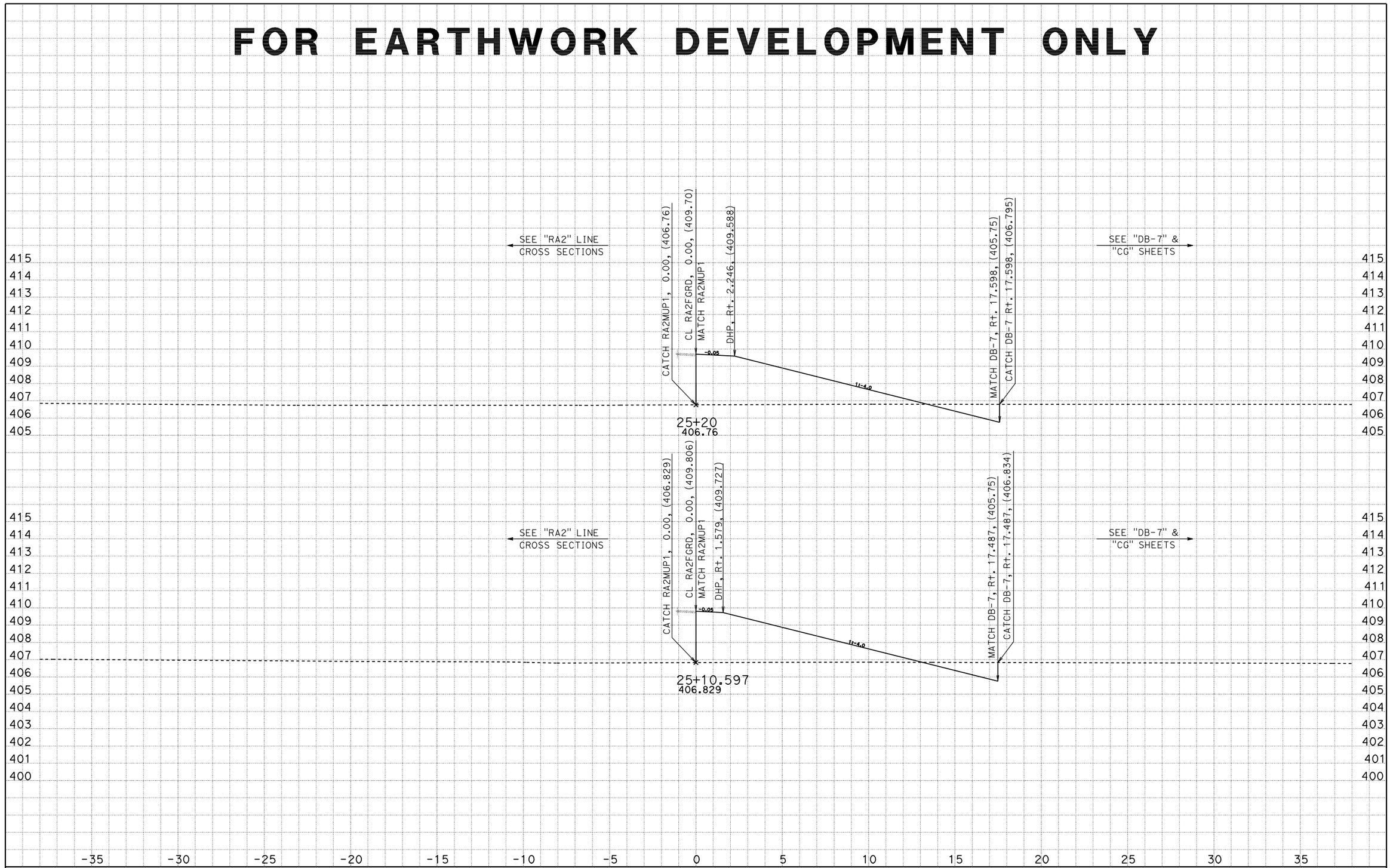

CREATED BY: VLM
DATE: 3/20/2012
KC Project: 0059 File: C:\proj\willits\round\RA2_FGRD.EAR

CONTRACT: 262004
DIST/CO/RTE/KP: 01/MEN/101/KP R69.4 - KP R78.9
PROJECT ID: Willits Bypass

Scale Ratio: 1:100 Horiz.
1:100 Vert.
All Dimensions are Meters

"RA2FGRD" LINE CROSS SECTIONS

FOR EARTHWORK DEVELOPMENT ONLY

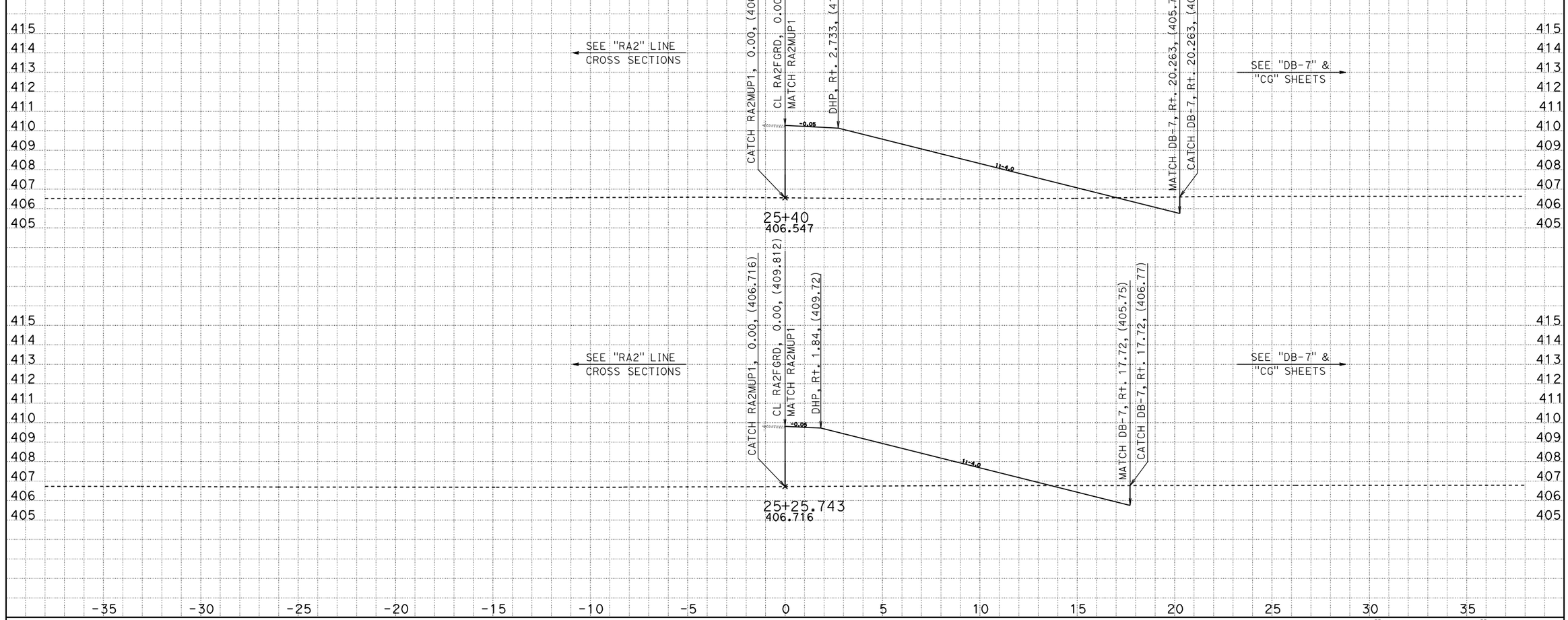

CREATED BY: VLM
DATE: 3/20/2012
KC Project: 0059 File: C:\proj\willits\round\RA2_FGRD.EAR

CONTRACT: 262004
DIST/CO/RTE/KP: 01/MEN/101/KP R69.4 - KP R78.9
PROJECT ID: Willits Bypass

Scale Ratio: 1:100 Horiz.
1:100 Vert.
All Dimensions are Meters

"RA2FGRD" LINE CROSS SECTIONS

FOR EARTHWORK DEVELOPMENT ONLY

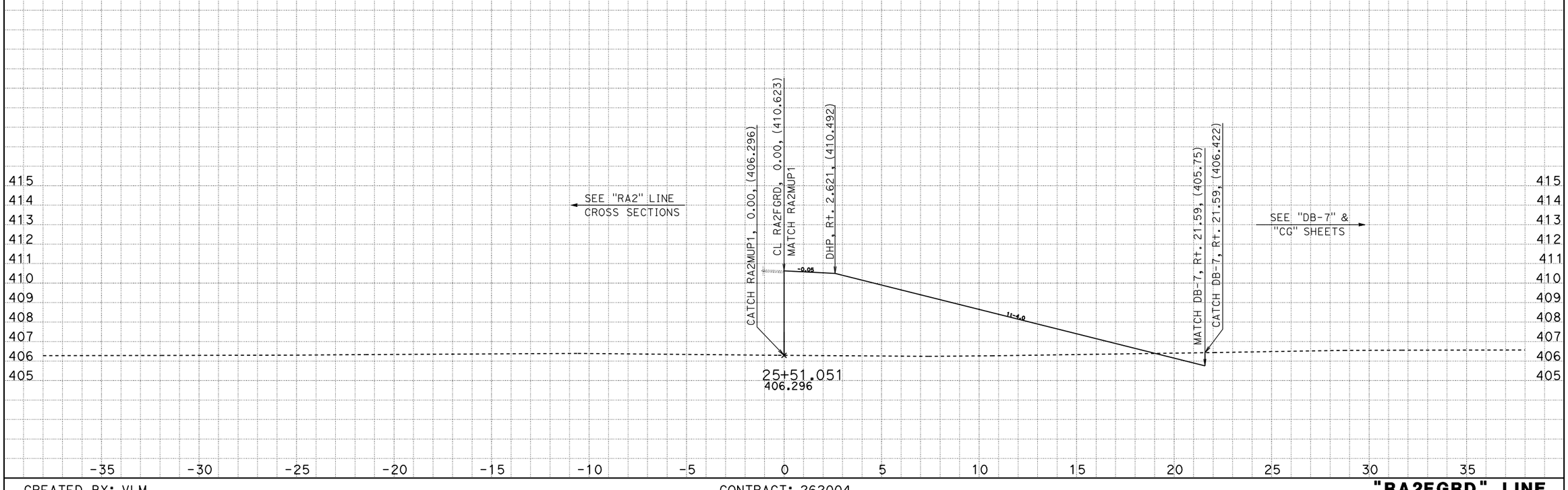

CREATED BY: VLM
DATE: 3/20/2012
KC Project: 0059 File: C:\proj\willits\round\RA2_FGRD.EAR

CONTRACT: 262004
DIST/CO/RTE/KP: 01/MEN/101/KP R69.4 - KP R78.9
PROJECT ID: Willits Bypass

Scale Ratio: 1:100 Horiz.
1:100 Vert.
All Dimensions are Meters

"RA2FGRD" LINE CROSS SECTIONS

FOR EARTHWORK DEVELOPMENT ONLY

NOTES:

1. *Italic text indicates information copied from the Slope Stake Notes.*
2. In addition to the match sections, see the Construction Details.

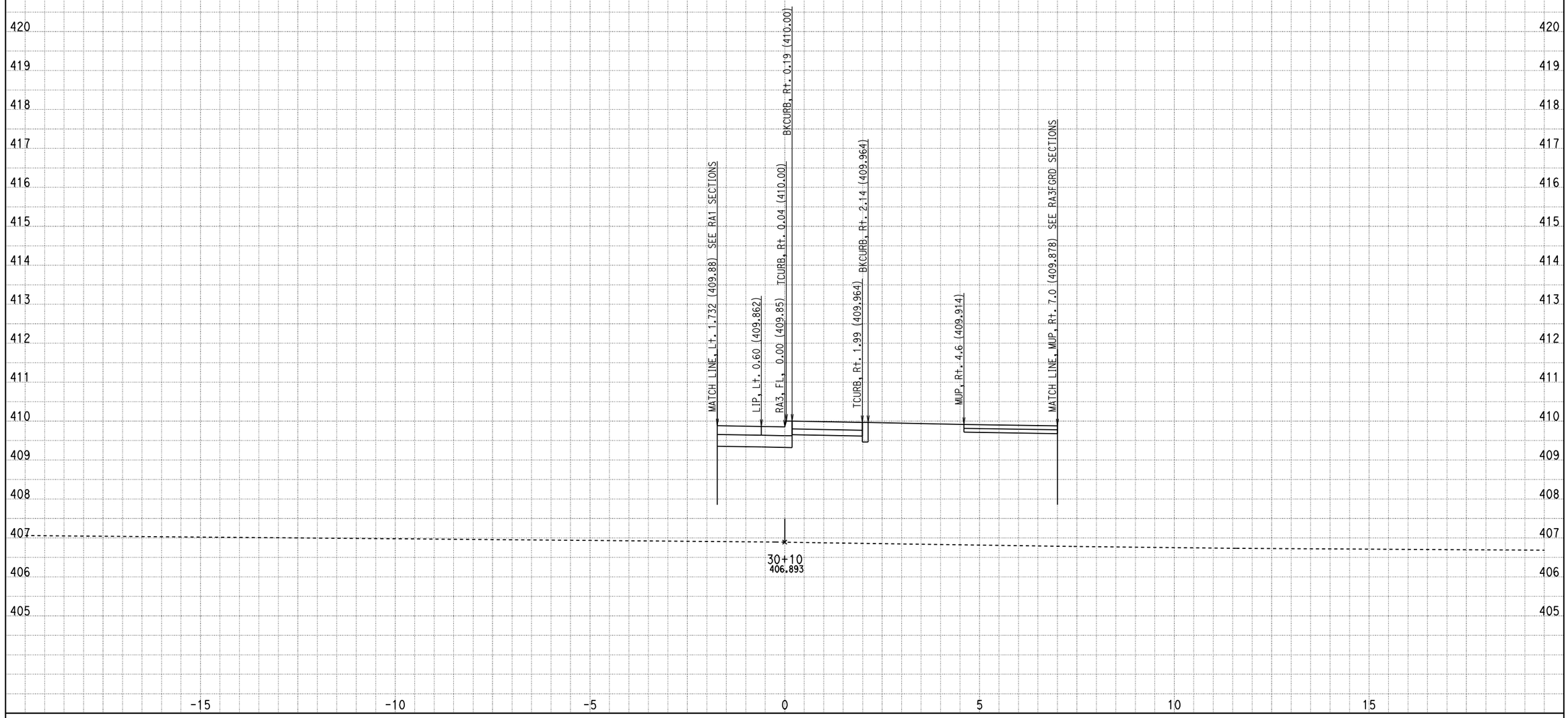

CREATED BY: Rushton DATE: 3/28/2012 ALL DIMENSIONS ARE METRIC

KC Project: 0059 File: P:\proj\01\26200\design\pse\designs\dtm\0059\Roundabout\RA3\ra3fin.ear

CONTRACT: 01-262004

DIST/CO/RTE/KP: 01/Wen/101/R69.4/R78.9

Scale Ratio: 1:50 Horiz.
1:50 Vert.

RA3
CROSS SECTIONS

SHEET 1 OF 13

FOR EARTHWORK DEVELOPMENT ONLY

NOTES:

1. *Italic text indicates information copied from the Slope Stake Notes.*
2. In addition to the match sections, see the Construction Details.

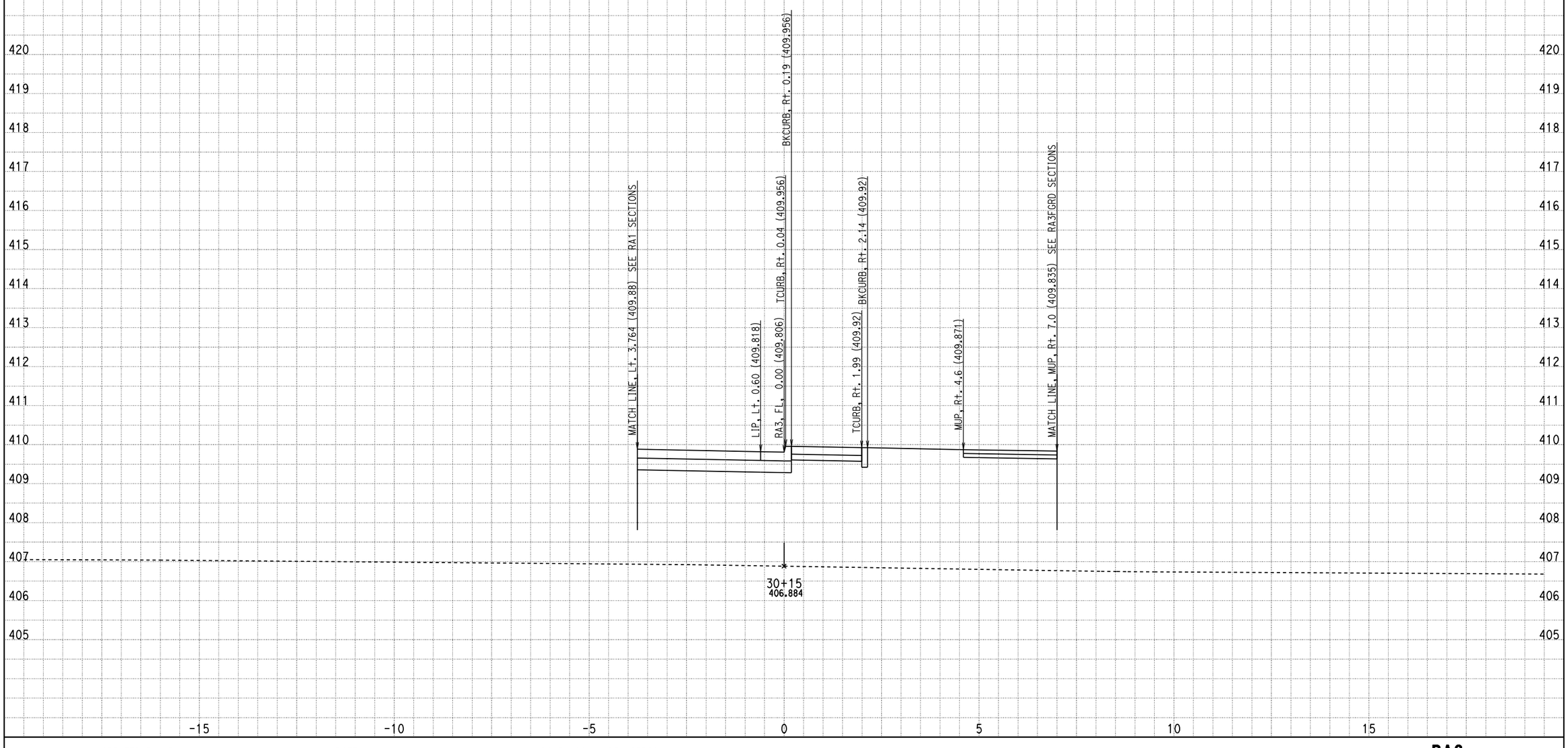

CREATED BY: Rushton DATE: 3/28/2012 ALL DIMENSIONS ARE METRIC

KC Project: 0059 File: P:\proj\01\26200\design\pse\designs\dtm\0059\Roundabout\RA3\ra3fin.ear

CONTRACT: 01-262004

DIST/CO/RTE/KP: 01/Men/101/R69.4/R78.9

Scale Ratio: 1:50 Horiz.
1:50 Vert.

RA3
CROSS SECTIONS

SHEET 2 OF 13

FOR EARTHWORK DEVELOPMENT ONLY

NOTES:

1. *Italic text indicates information copied from the Slope Stake Notes.*
2. In addition to the match sections, see the Construction Details.

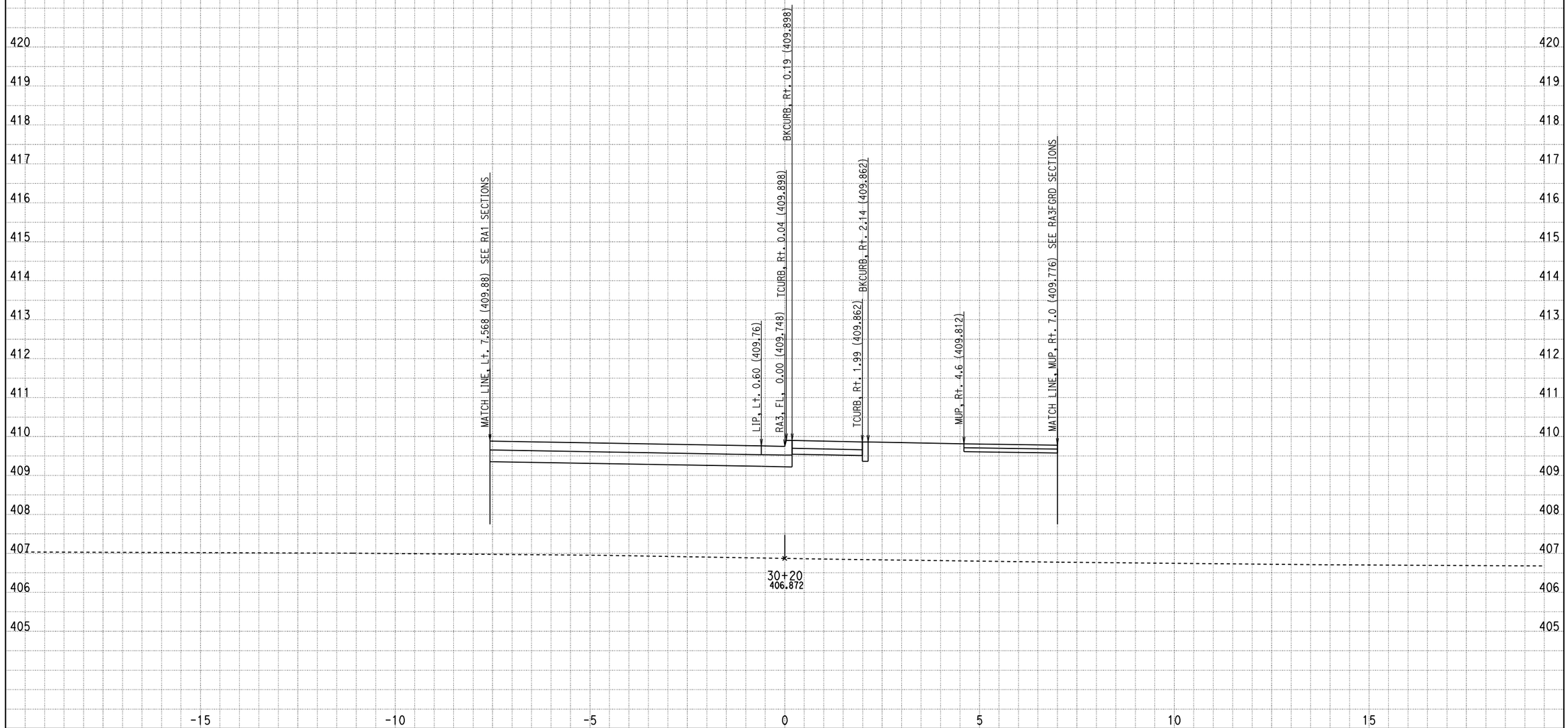

CREATED BY: Rushton DATE: 3/28/2012 ALL DIMENSIONS ARE METRIC

KC Project: 0059 File: P:\proj\01\26200\design\pse\designs\dtm\0059\Roundabout\RA3\ra3fin.ear

CONTRACT: 01-262004

DIST/CO/RTE/KP: 01/Wen/101/R69.4/R78.9

Scale Ratio: 1:50 Horiz.
1:50 Vert.

RA3
CROSS SECTIONS

SHEET 3 OF 13

FOR EARTHWORK DEVELOPMENT ONLY

NOTES:

1. *Italic text indicates information copied from the Slope Stake Notes.*
2. In addition to the match sections, see the Construction Details.

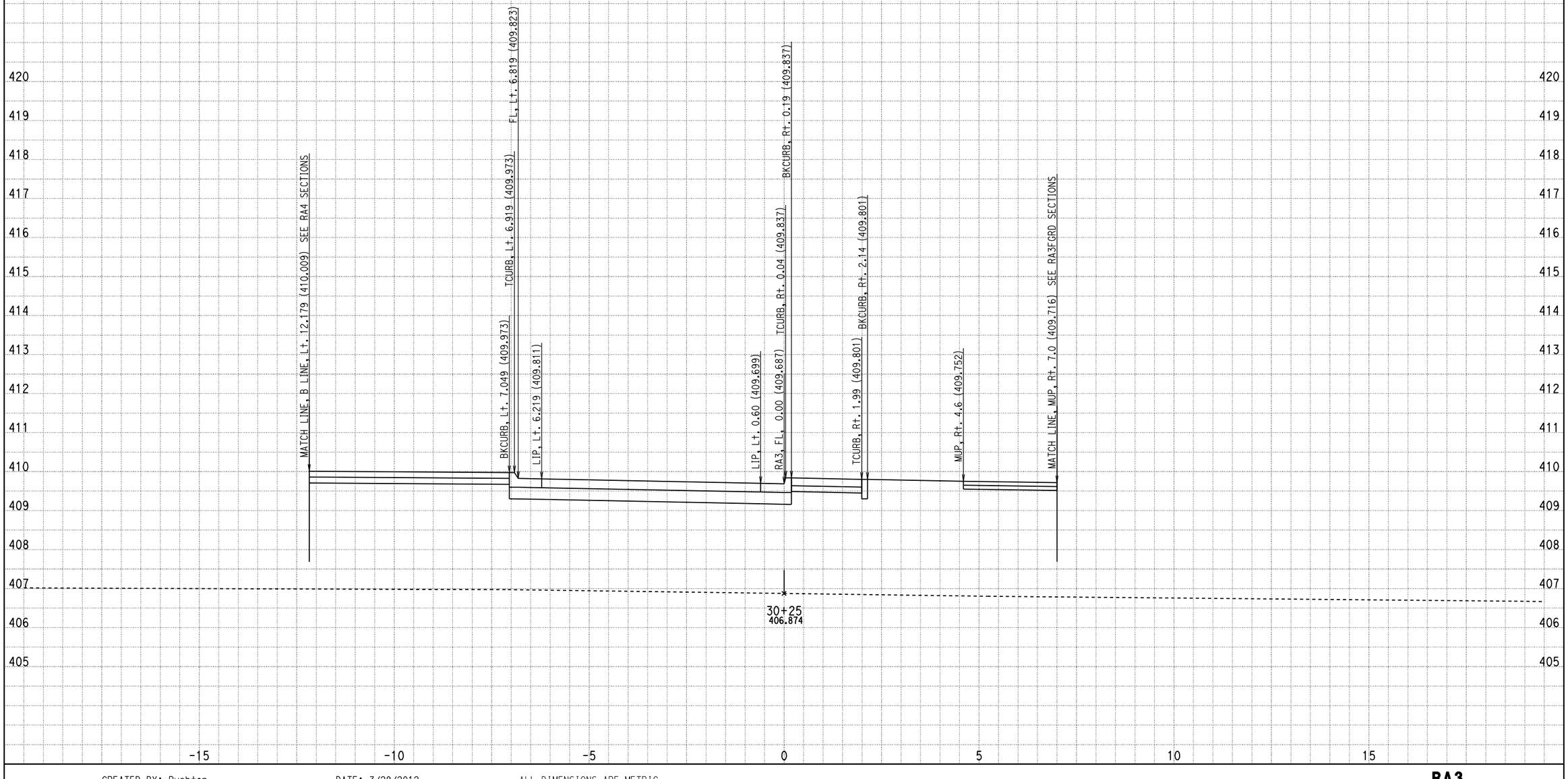

CREATED BY: Rushton DATE: 3/28/2012 ALL DIMENSIONS ARE METRIC

KC Project: 0059 File: P:\proj\01\26200\design\pse\designs\dtm\0059\Roundabout\RA3\ra3fin.ear

CONTRACT: 01-262004

DIST/CO/RTE/KP: 01/Men/101/R69.4/R78.9

Scale Ratio: 1:50 Horiz.
1:50 Vert.

RA3
CROSS SECTIONS

FOR EARTHWORK DEVELOPMENT ONLY

NOTES:

1. *Italic text indicates information copied from the Slope Stake Notes.*
2. In addition to the match sections, see the Construction Details.



CREATED BY: Rushton DATE: 3/28/2012 ALL DIMENSIONS ARE METRIC

KC Project: 0059 File: P:\proj\01\26200\design\pse\designs\dtm\0059\Roundabout\RA3\ra3fin.ear

CONTRACT: 01-262004

DIST/CO/RTE/KP: 01/Wen/101/R69.4/R78.9

Scale Ratio: 1:50 Horiz.
1:50 Vert.

RA3
CROSS SECTIONS

FOR EARTHWORK DEVELOPMENT ONLY

NOTES:

1. *Italic text indicates information copied from the Slope Stake Notes.*
2. In addition to the match sections, see the Construction Details.

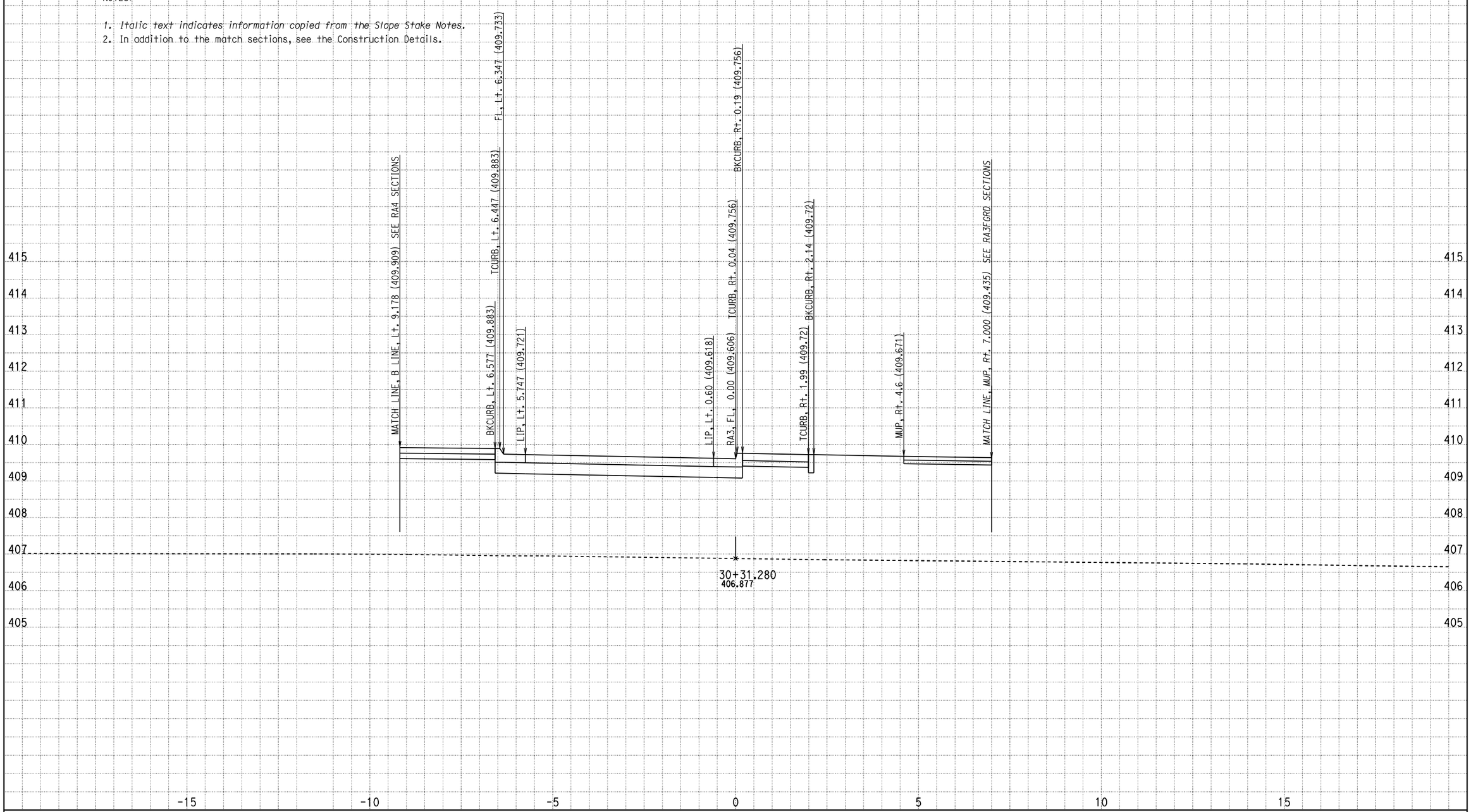

CREATED BY: Rushton DATE: 3/28/2012 ALL DIMENSIONS ARE METRIC

KC Project: 0059 File: P:\proj\01\26200\design\pse\designs\dtm\0059\Roundabout\RA3\ra3fin.ear

CONTRACT: 01-262004

DIST/CO/RTE/KP: 01/Men/101/R69.4/R78.9

Scale Ratio: 1:50 Horiz.
1:50 Vert.

RA3
CROSS SECTIONS

FOR EARTHWORK DEVELOPMENT ONLY

NOTES:

1. *Italic text indicates information copied from the Slope Stake Notes.*
2. In addition to the match sections, see the Construction Details.

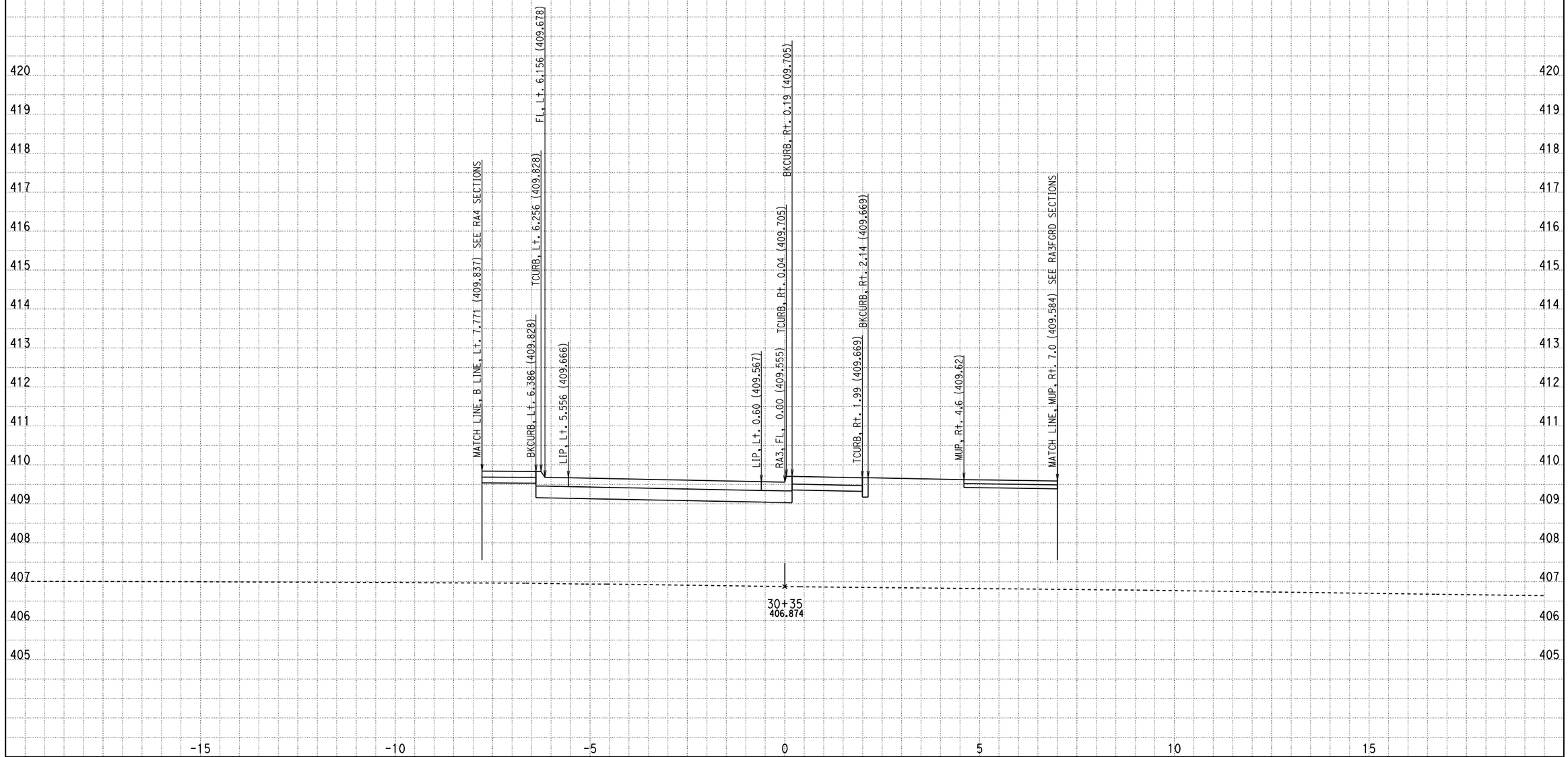

CREATED BY: Rushton DATE: 3/28/2012 ALL DIMENSIONS ARE METRIC

KC Project: 0059 File: P:\proj\01\26200\design\pse\designs\dtm\0059\Roundabout\RA3\ra3fin.ear

CONTRACT: 01-262004

DIST/CO/RTE/KP: 01/Men/101/R69.4/R78.9

Scale Ratio: 1:50 Horiz.
1:50 Vert.

RA3
CROSS SECTIONS

FOR EARTHWORK DEVELOPMENT ONLY

NOTES:

1. *Italic text indicates information copied from the Slope Stake Notes.*
2. In addition to the match sections, see the Construction Details.

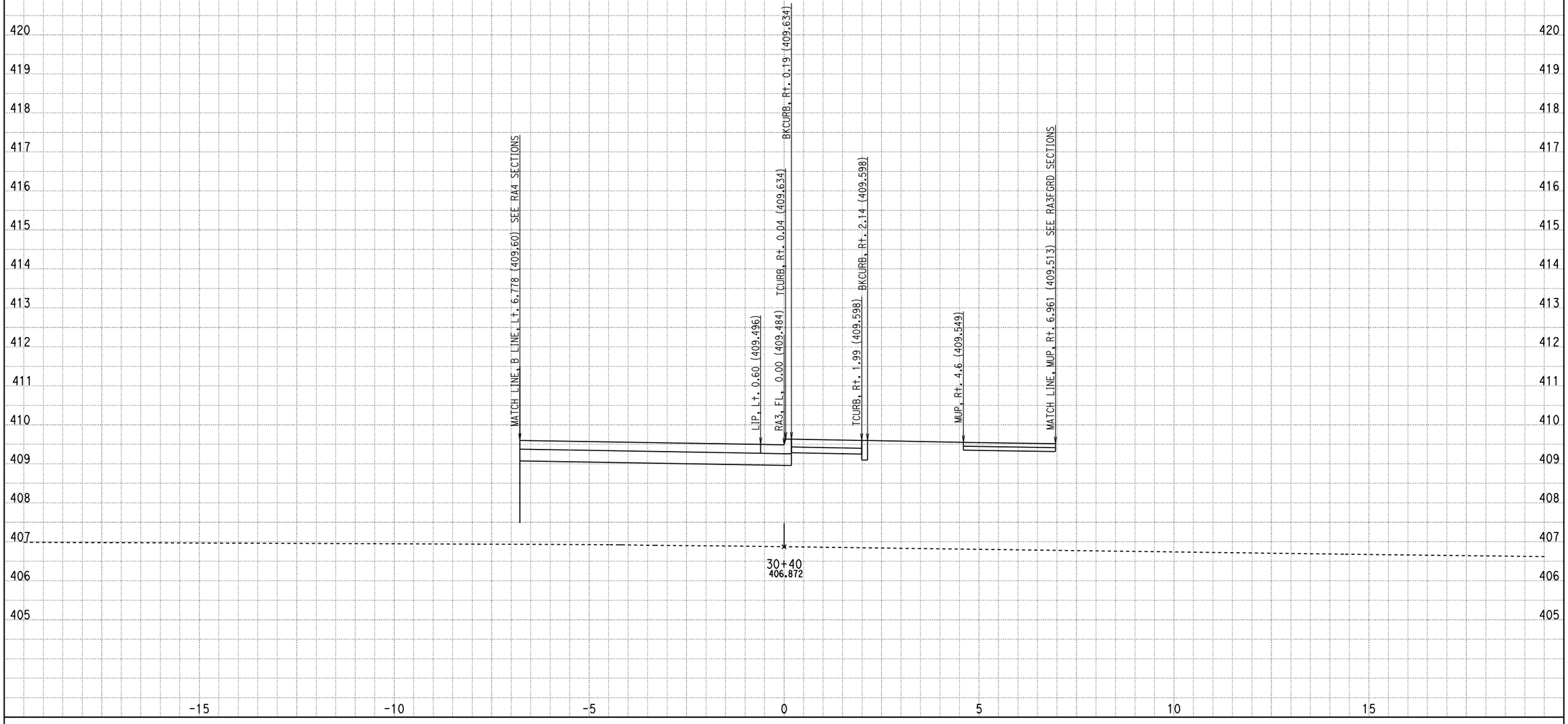

CREATED BY: Rushton DATE: 3/28/2012 ALL DIMENSIONS ARE METRIC

KC Project: 0059 File: P:\proj\01\26200\design\pse\designs\dtm\0059\Roundabout\RA3\ra3fin.ear

CONTRACT: 01-262004

DIST/CO/RTE/KP: 01/Men/101/R69.4/R78.9

Scale Ratio: 1:50 Horiz.
1:50 Vert.

RA3
CROSS SECTIONS

FOR EARTHWORK DEVELOPMENT ONLY

NOTES:

1. *Italic text indicates information copied from the Slope Stake Notes.*
2. In addition to the match sections, see the Construction Details.

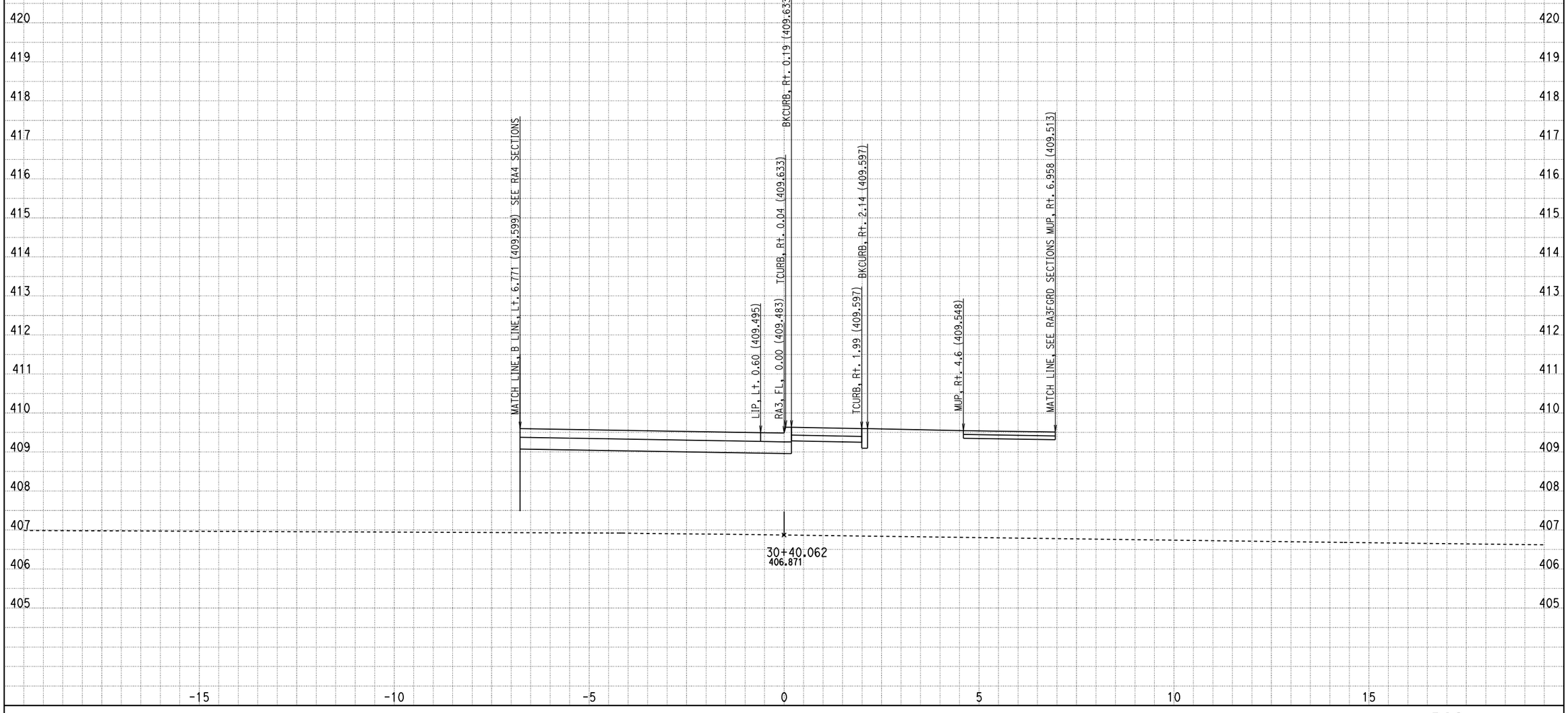

CREATED BY: Rushton DATE: 3/28/2012 ALL DIMENSIONS ARE METRIC

KC Project: 0059 File: P:\proj\01\26200\design\pse\designs\dtm\0059\Roundabout\RA3\ra3fin.ear

CONTRACT: 01-262004

DIST/CO/RTE/KP: 01/Wen/101/R69.4/R78.9

Scale Ratio: 1:50 Horiz.
1:50 Vert.

RA3
CROSS SECTIONS

FOR EARTHWORK DEVELOPMENT ONLY

NOTES:

1. *Italic text indicates information copied from the Slope Stake Notes.*
2. In addition to the match sections, see the Construction Details.

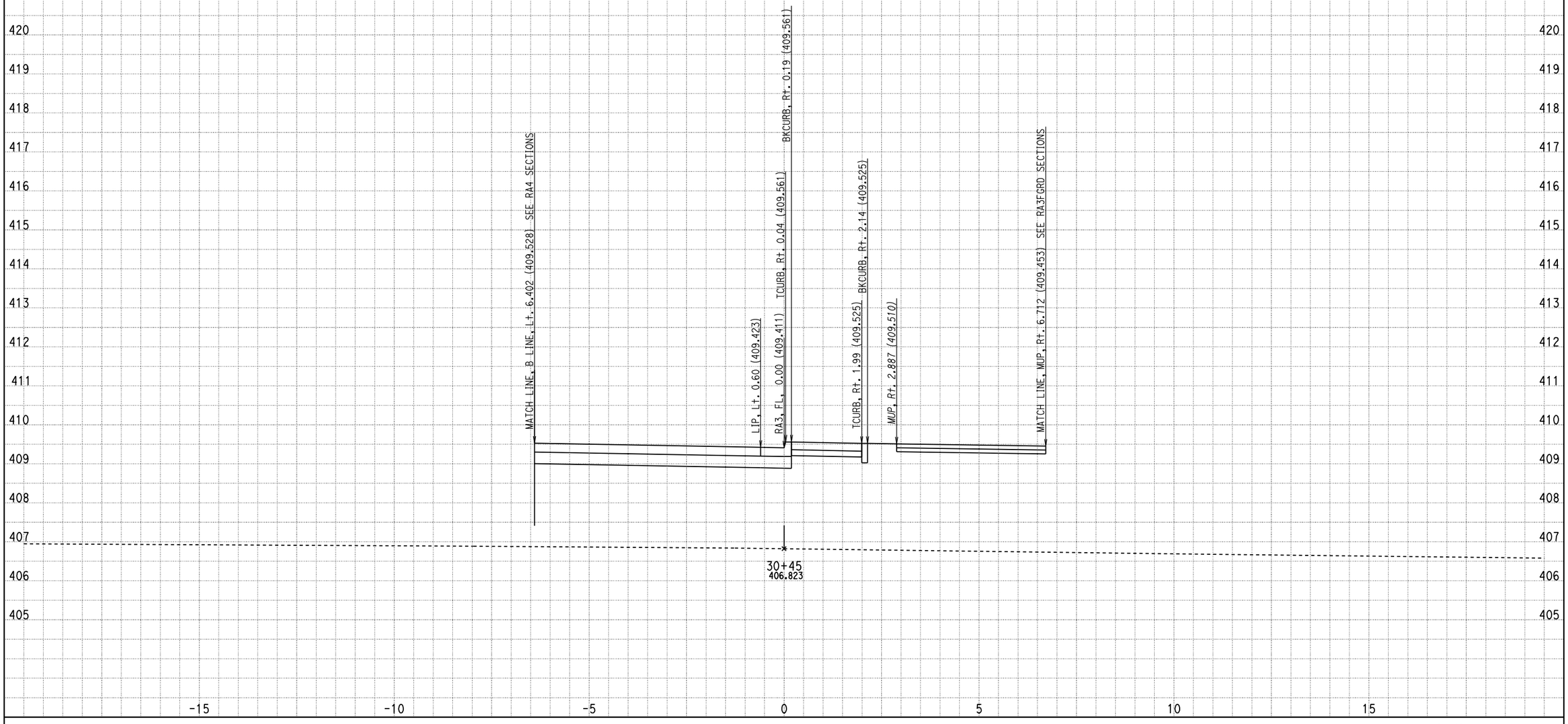

CREATED BY: Rushton DATE: 3/28/2012 ALL DIMENSIONS ARE METRIC

KC Project: 0059 File: P:\proj\01\26200\design\pse\designs\dtm\0059\Roundabout\RA3\ra3fin.ear

CONTRACT: 01-262004

DIST/CO/RTE/KP: 01/Wen/101/R69.4/R78.9

Scale Ratio: 1:50 Horiz.
1:50 Vert.

RA3
CROSS SECTIONS

FOR EARTHWORK DEVELOPMENT ONLY

NOTES:

1. *Italic text indicates information copied from the Slope Stake Notes.*
2. In addition to the match sections, see the Construction Details.

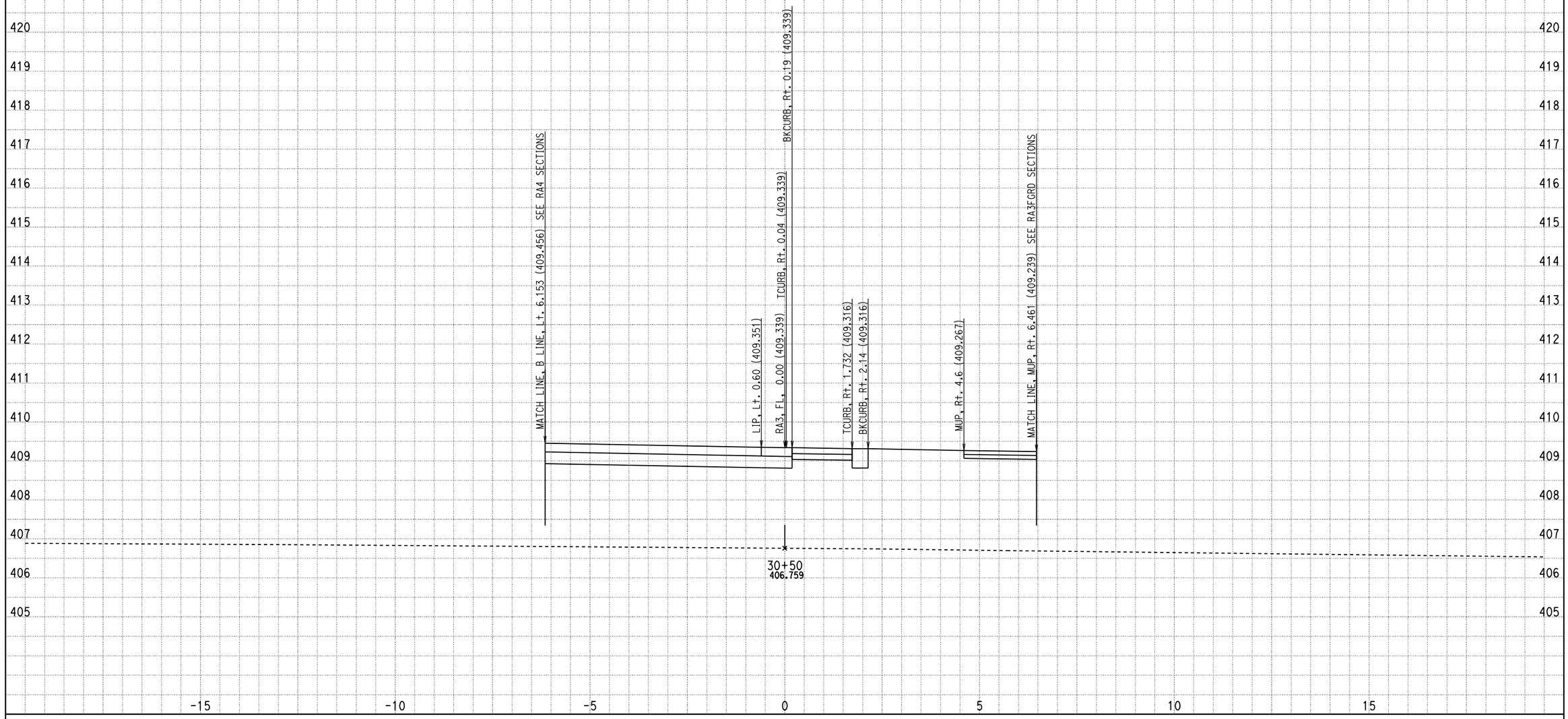

CREATED BY: Rushton DATE: 3/28/2012 ALL DIMENSIONS ARE METRIC

KC Project: 0059 File: P:\proj\01\26200\design\pse\designs\dtm\0059\Roundabout\RA3\ra3fin.ear

CONTRACT: 01-262004

DIST/CO/RTE/KP: 01/Wen/101/R69.4/R78.9

Scale Ratio: 1:50 Horiz.
1:50 Vert.

RA3
CROSS SECTIONS

SHEET 11 OF 13

FOR EARTHWORK DEVELOPMENT ONLY

NOTES:

1. *Italic text indicates information copied from the Slope Stake Notes.*
2. In addition to the match sections, see the Construction Details.

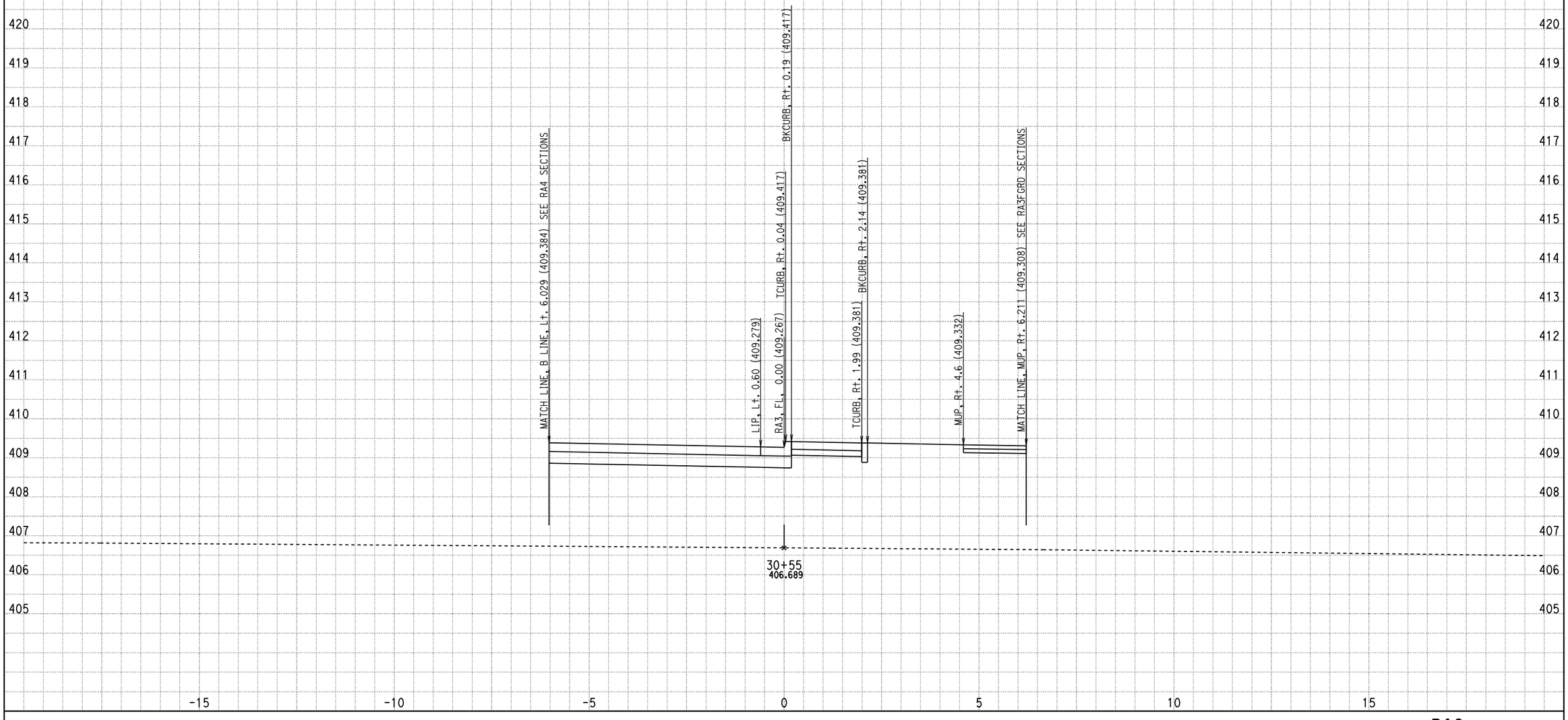

CREATED BY: Rushton DATE: 3/28/2012 ALL DIMENSIONS ARE METRIC

KC Project: 0059 File: P:\proj\01\26200\design\pse\designs\dtm\0059\Roundabout\RA3\ra3fin.ear

CONTRACT: 01-262004

DIST/CO/RTE/KP: 01/Men/101/R69.4/R78.9

Scale Ratio: 1:50 Horiz.
1:50 Vert.

RA3
CROSS SECTIONS

FOR EARTHWORK DEVELOPMENT ONLY

NOTES:

1. *Italic text indicates information copied from the Slope Stake Notes.*
2. In addition to the match sections, see the Construction Details.

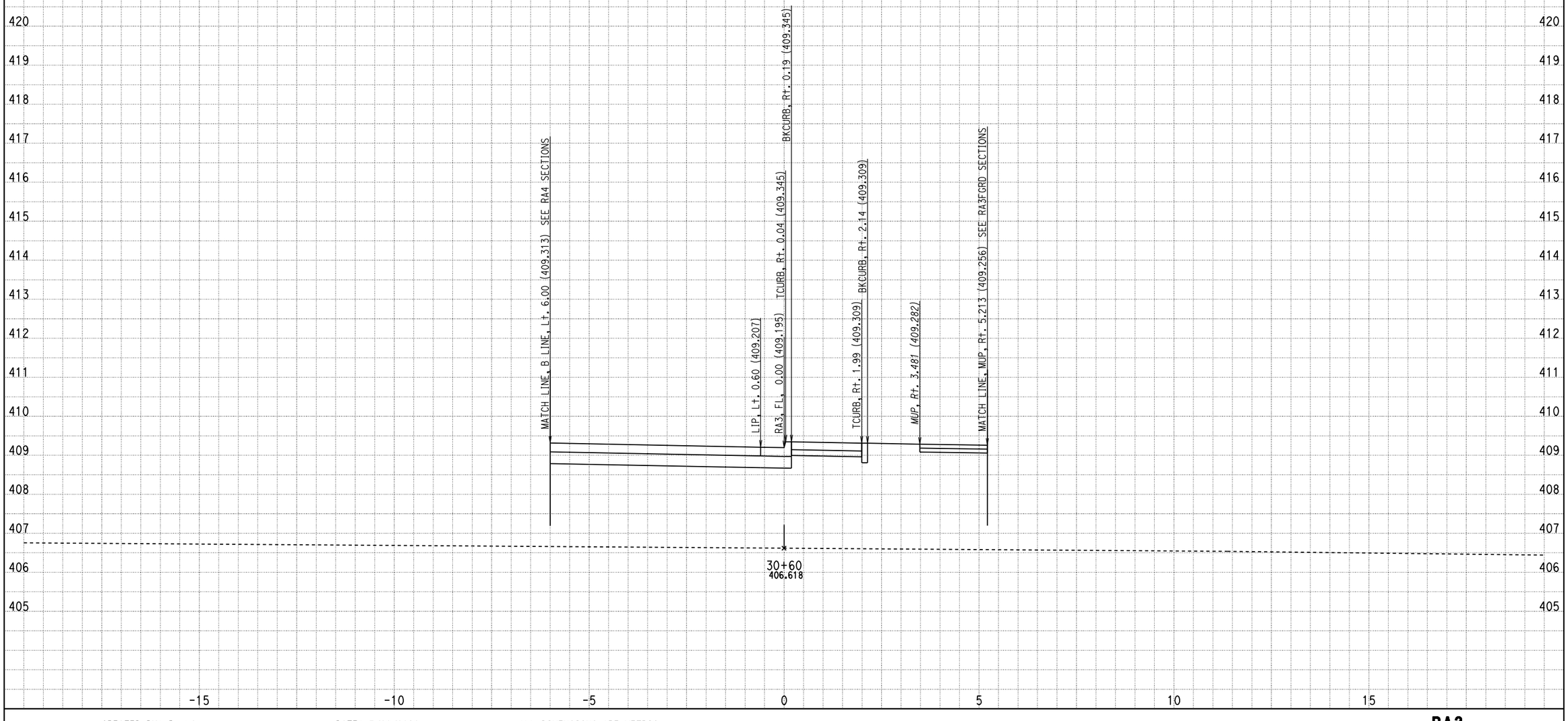

CREATED BY: Rushton DATE: 3/28/2012 ALL DIMENSIONS ARE METRIC

KC Project: 0059 File: P:\proj\01\26200\design\pse\designs\dtm\0059\Roundabout\RA3\ra3fin.ear

CONTRACT: 01-262004

DIST/CO/RTE/KP: 01/Men/101/R69.4/R78.9

Scale Ratio: 1:50 Horiz.
1:50 Vert.

RA3
CROSS SECTIONS
SHEET 13 OF 13

FOR EARTHWORK DEVELOPMENT ONLY

ABBREVIATIONS:
CG - CONTOUR GRADING

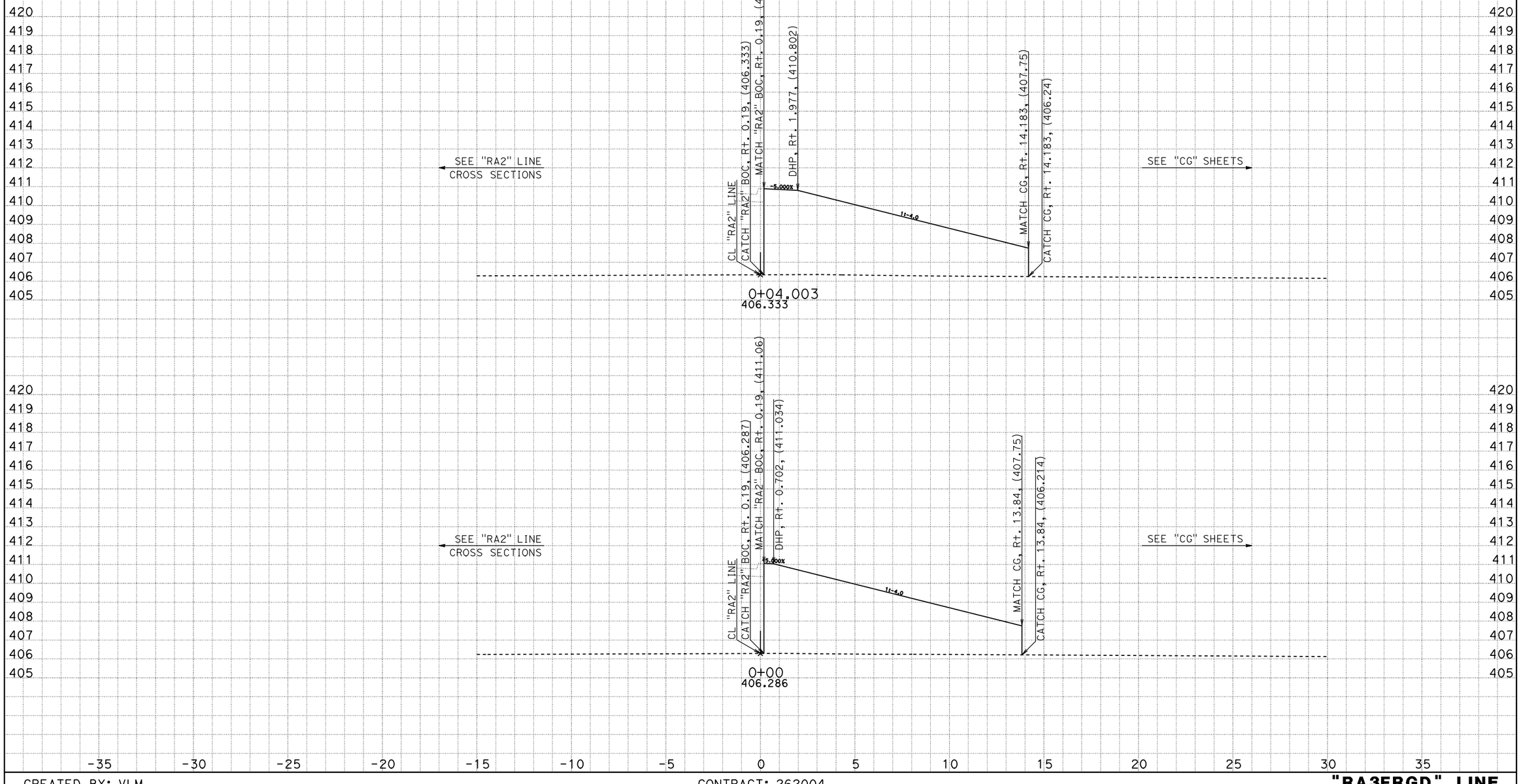

CREATED BY: VLM
DATE: 4/22/2012
KC Project: 0059
File: C:\proj\willits\round\RA23\RA23_FG.ear

CONTRACT: 262004
DIST/CO/RTE/KP: 01/MEN/101/KP R69.4 - KP R78.9
PROJECT ID: Willits Bypass

Scale Ratio: 1:100 Horiz.
1:100 Vert.
All Dimensions are Meters

"RA3FRGD" LINE CROSS SECTIONS
SHEET 1 OF 17

FOR EARTHWORK DEVELOPMENT ONLY

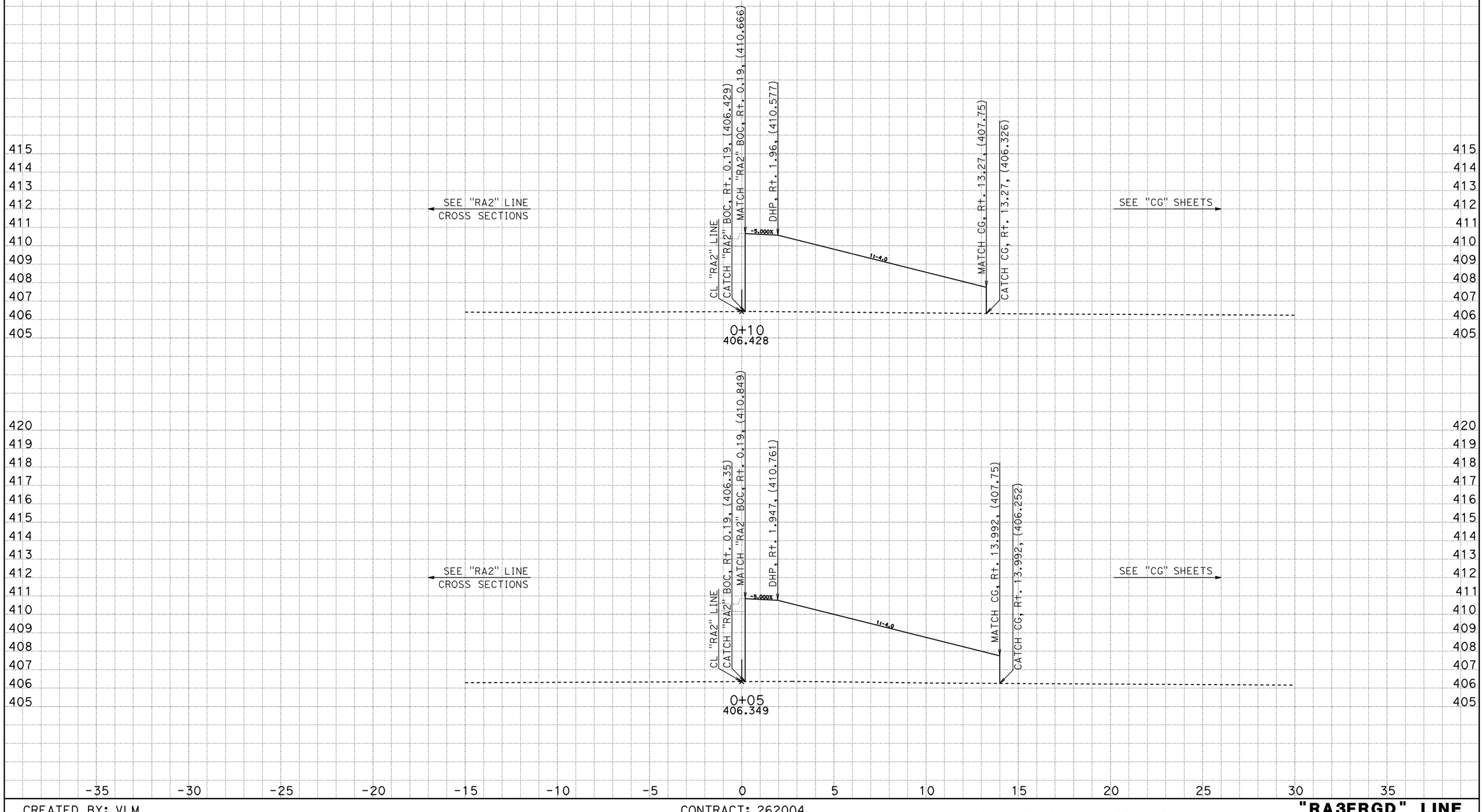

CREATED BY: VLM
DATE: 4/22/2012
KC Project: 0059 File: C:\proj\willits\round\RA23\RA23_FG.ear

CONTRACT: 262004
DIST/CO/RTE/KP: 01/MEN/101/KP R69.4 - KP R78.9
PROJECT ID: Willits Bypass

Scale Ratio: 1:100 Horiz.
1:100 Vert.
All Dimensions are Meters

"RA3FRGD" LINE CROSS SECTIONS

FOR EARTHWORK DEVELOPMENT ONLY

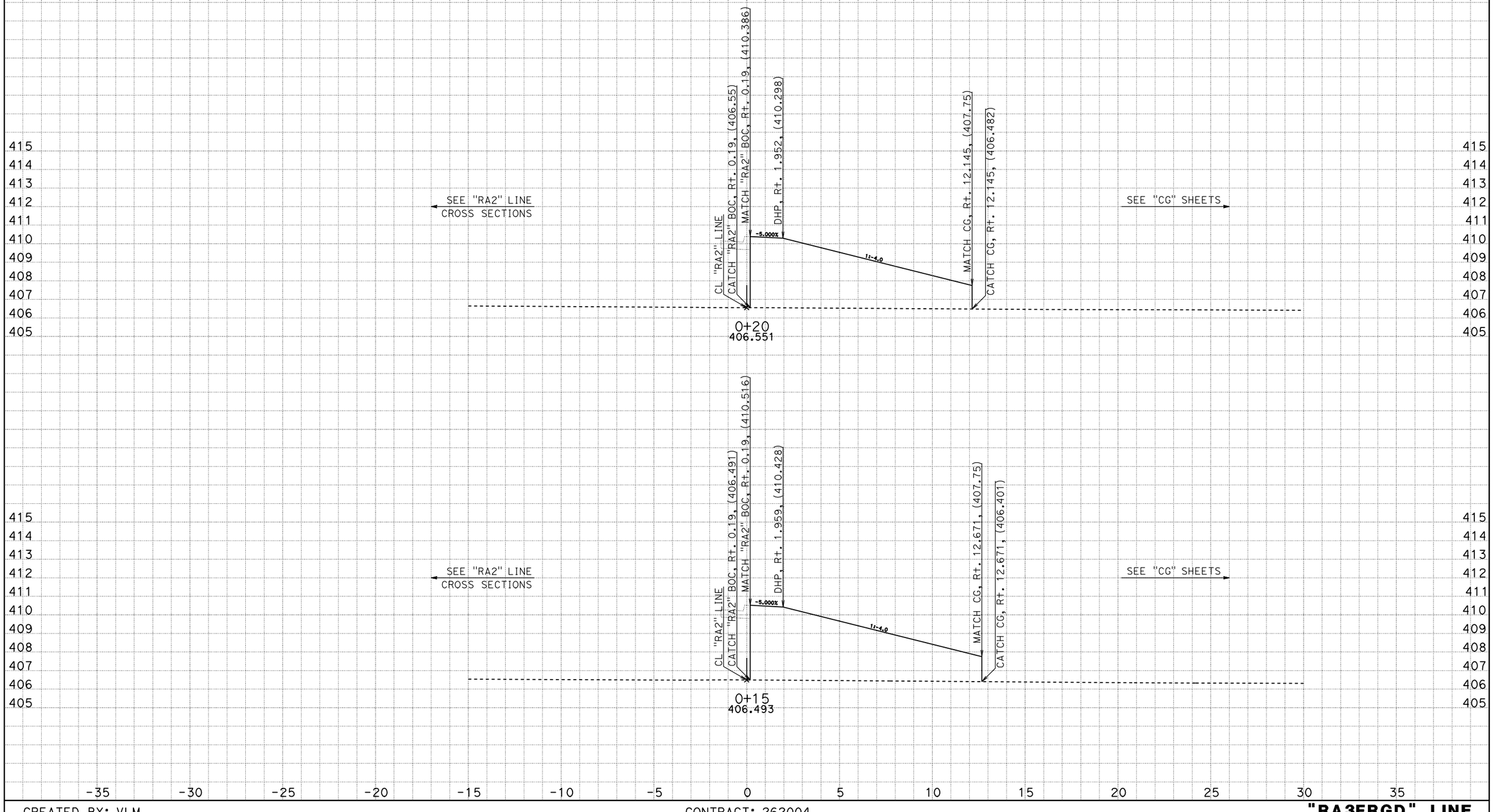

CREATED BY: VLM
DATE: 4/22/2012
KC Project: 0059
File: C:\proj\willits\round\RA23\RA23_FG.ear

CONTRACT: 262004
DIST/CO/RTE/KP: 01/MEN/101/KP R69.4 - KP R78.9
PROJECT ID: Willits Bypass

Scale Ratio: 1:100 Horiz.
1:100 Vert.
All Dimensions are Meters

"RA3FRGD" LINE CROSS SECTIONS

FOR EARTHWORK DEVELOPMENT ONLY

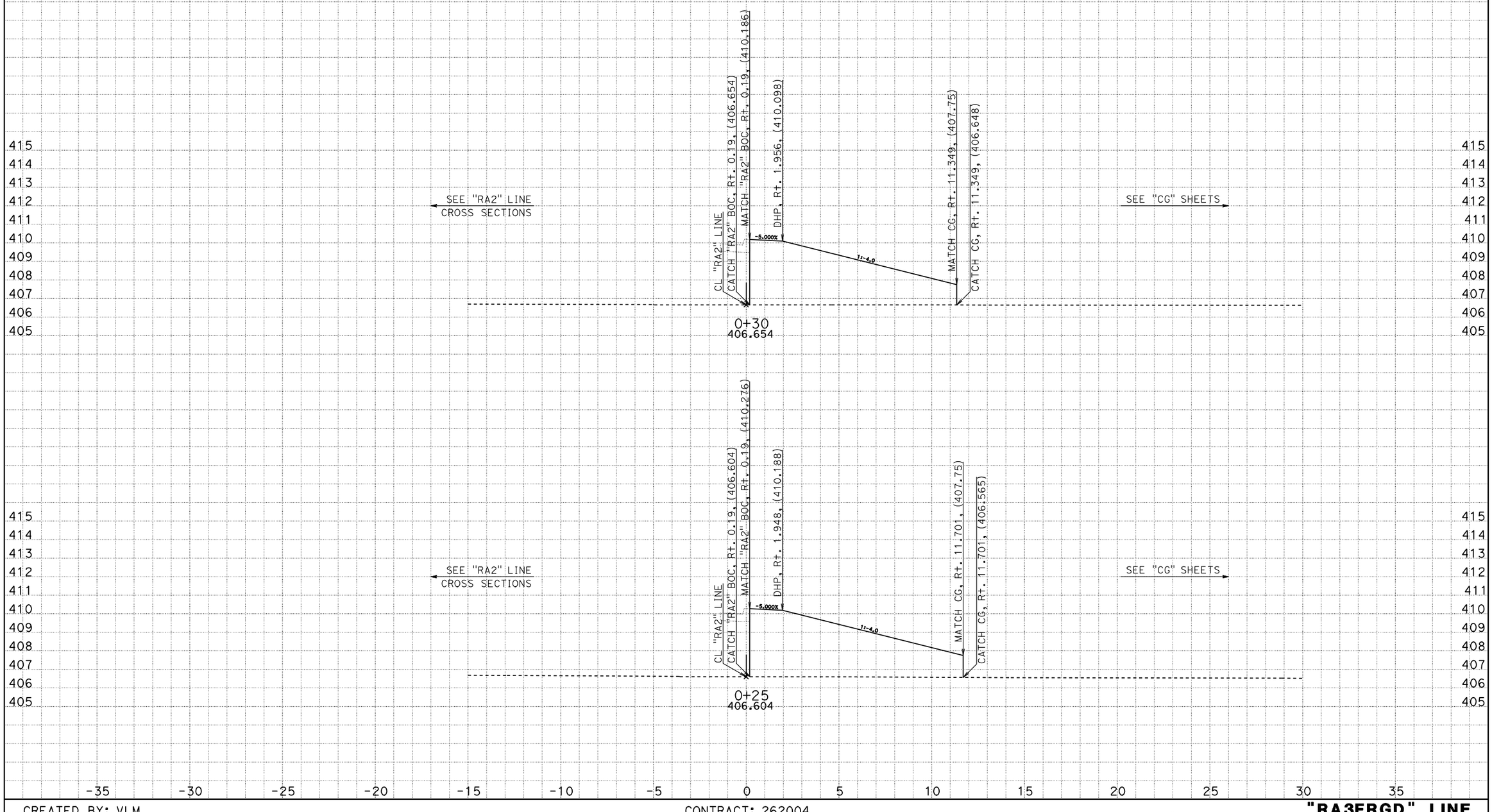

CREATED BY: VLM
DATE: 4/22/2012
KC Project: 0059
File: C:\proj\willits\round\RA23\RA23_FG.ear

CONTRACT: 262004
DIST/CO/RTE/KP: 01/MEN/101/KP R69.4 - KP R78.9
PROJECT ID: Willits Bypass

Scale Ratio: 1:100 Horiz.
1:100 Vert.
All Dimensions are Meters

"RA3FRGD" LINE CROSS SECTIONS

FOR EARTHWORK DEVELOPMENT ONLY

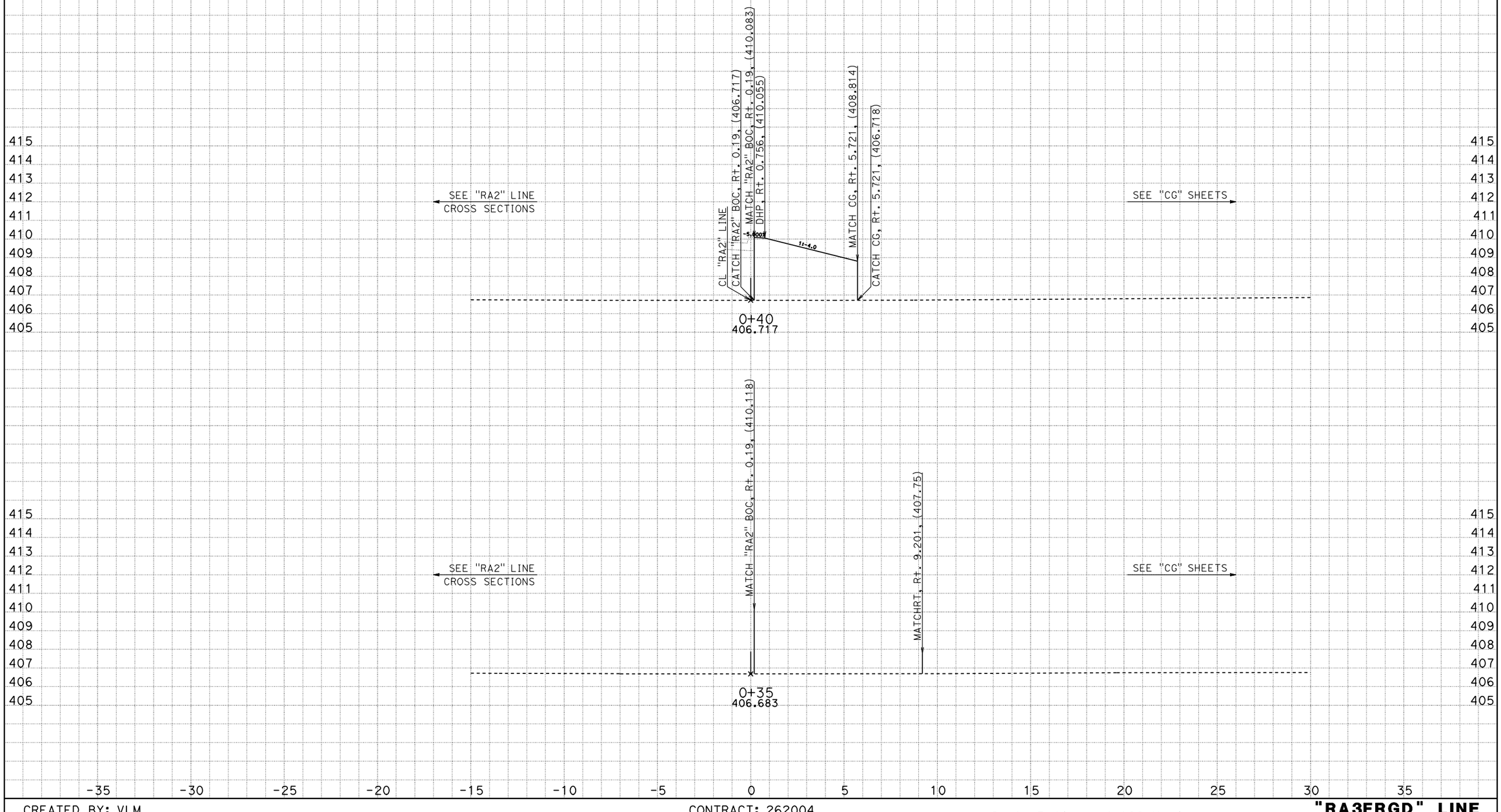

CREATED BY: VLM
DATE: 4/22/2012
KC Project: 0059
File: C:\proj\willits\round\RA23\RA23_FG.ear

CONTRACT: 262004
DIST/CO/RTE/KP: 01/MEN/101/KP R69.4 - KP R78.9
PROJECT ID: Willits Bypass

Scale Ratio: 1:100 Horiz.
1:100 Vert.
All Dimensions are Meters

"RA3FRGD" LINE CROSS SECTIONS

FOR EARTHWORK DEVELOPMENT ONLY

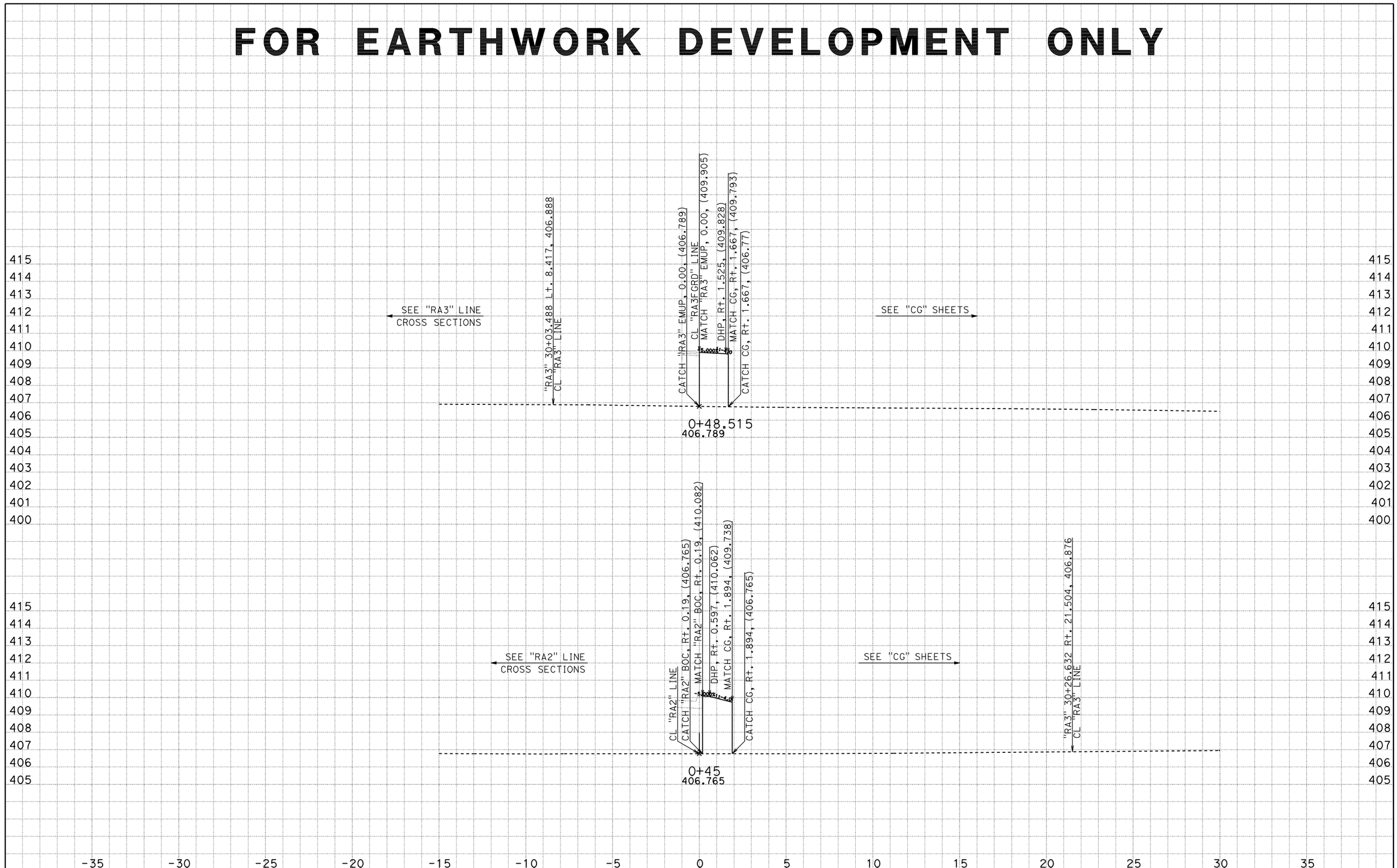

CREATED BY: VLM
DATE: 4/22/2012
KC Project: 0059
File: C:\proj\willits\round\RA23\RA23_FG.ear

CONTRACT: 262004
DIST/CO/RTE/KP: 01/MEN/101/KP R69.4 - KP R78.9
PROJECT ID: Willits Bypass

Scale Ratio: 1:100 Horiz.
1:100 Vert.
All Dimensions are Meters

"RA3FRGD" LINE CROSS SECTIONS

FOR EARTHWORK DEVELOPMENT ONLY

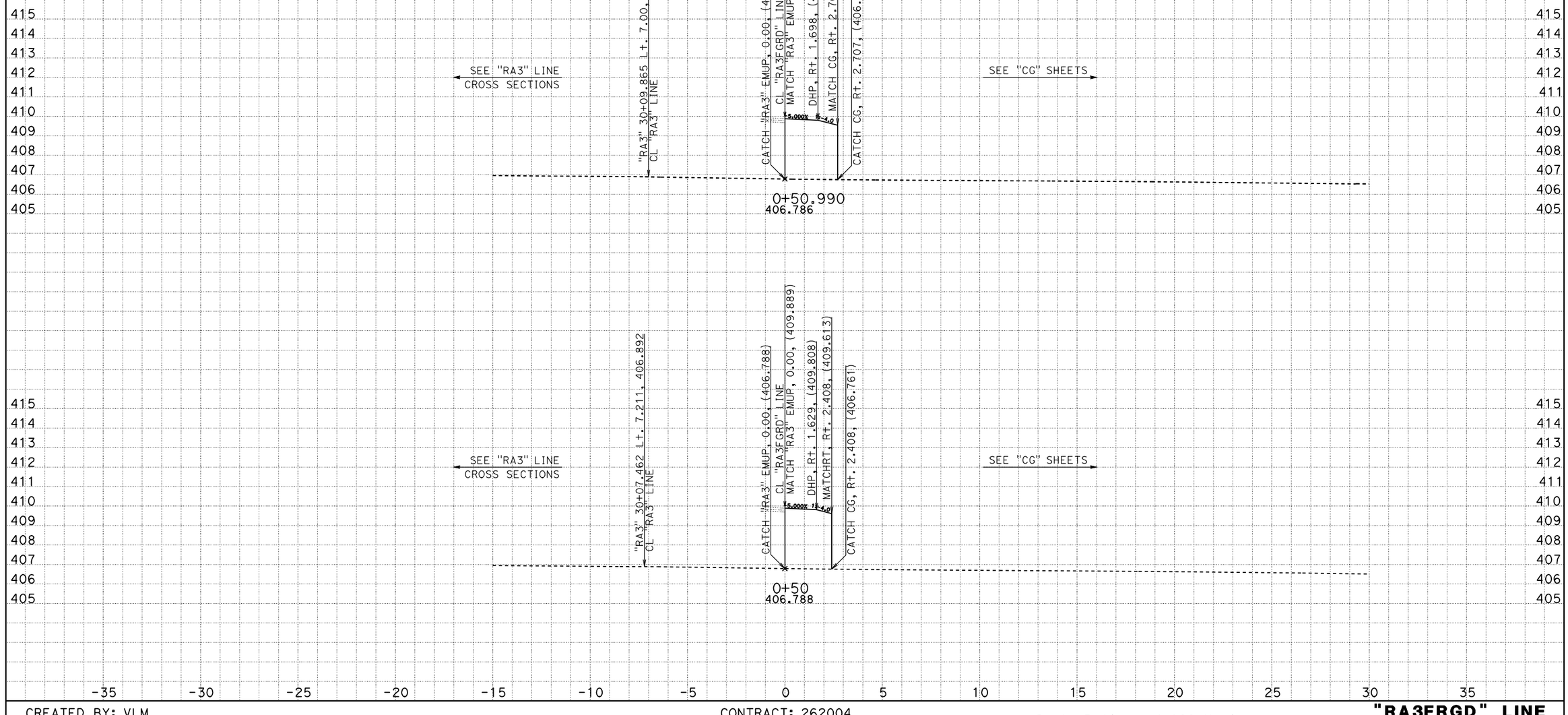

CREATED BY: VLM
DATE: 4/22/2012
KC Project: 0059
File: C:\proj\willits\round\RA23\RA23_FG.ear

CONTRACT: 262004
DIST/CO/RTE/KP: 01/MEN/101/KP R69.4 - KP R78.9
PROJECT ID: Willits Bypass

Scale Ratio: 1:100 Horiz.
1:100 Vert.
All Dimensions are Meters

"RA3FRGD" LINE CROSS SECTIONS

FOR EARTHWORK DEVELOPMENT ONLY

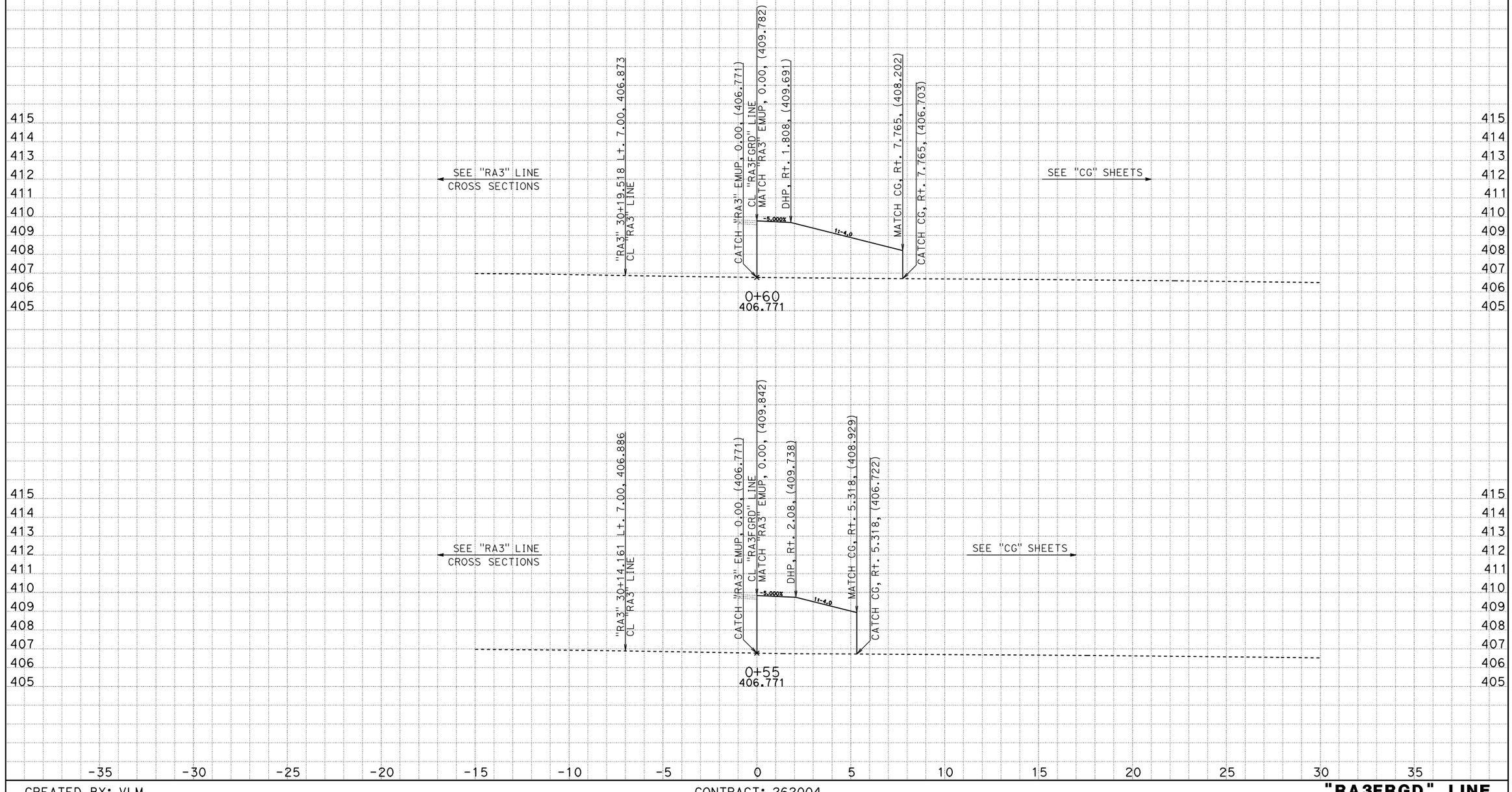

CREATED BY: VLM
DATE: 4/22/2012
KC Project: 0059
File: C:\proj\willits\round\RA23\RA23_FG.ear

CONTRACT: 262004
DIST/CO/RTE/KP: 01/MEN/101/KP R69.4 - KP R78.9
PROJECT ID: Willits Bypass

Scale Ratio: 1:100 Horiz.
1:100 Vert.
All Dimensions are Meters

"RA3FRGD" LINE CROSS SECTIONS

FOR EARTHWORK DEVELOPMENT ONLY

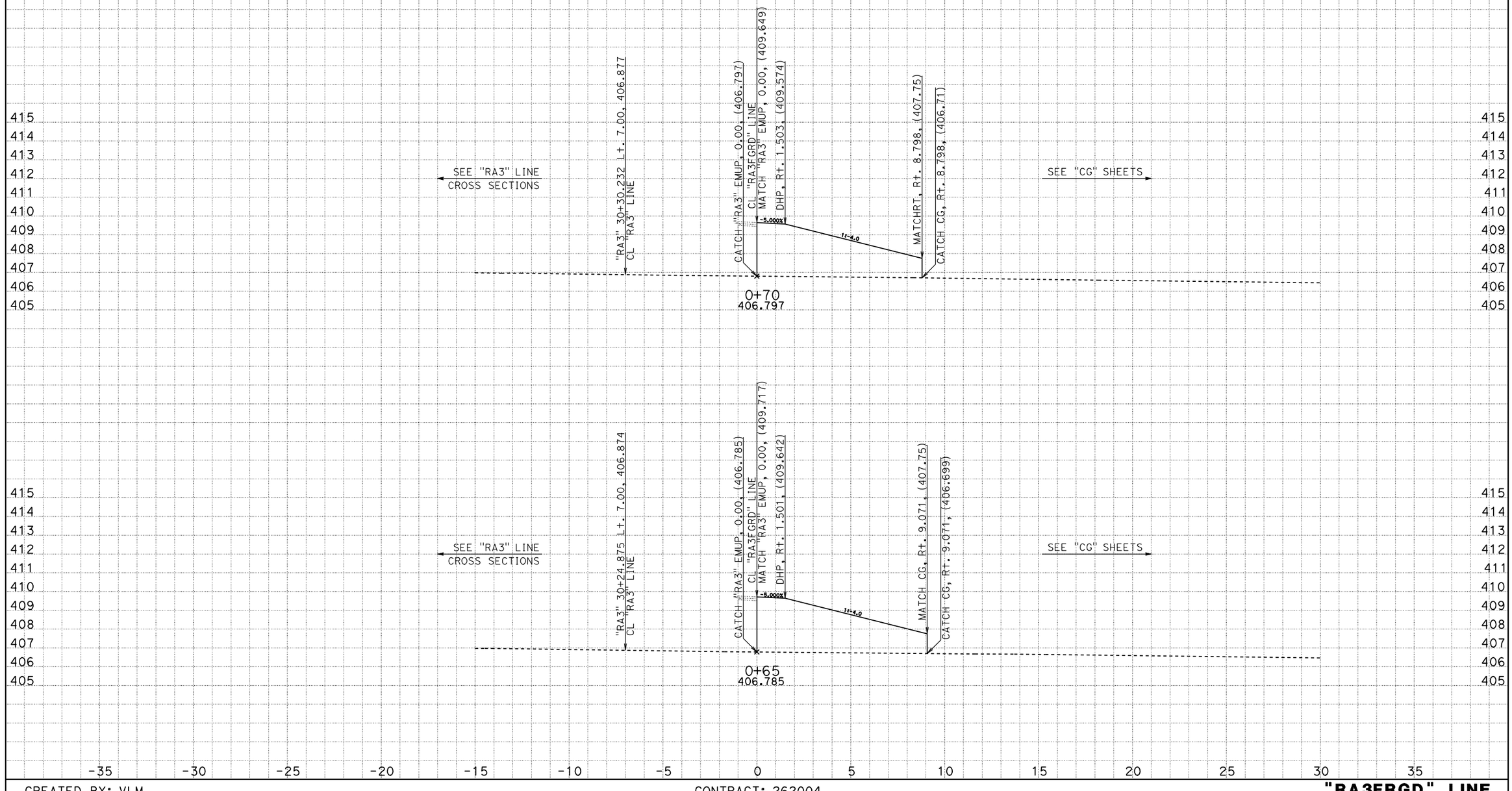

CREATED BY: VLM
DATE: 4/22/2012
KC Project: 0059
File: C:\proj\willits\round\RA23\RA23_FG.ear

CONTRACT: 262004
DIST/CO/RTE/KP: 01/MEN/101/KP R69.4 - KP R78.9
PROJECT ID: Willits Bypass

Scale Ratio: 1:100 Horiz.
1:100 Vert.
All Dimensions are Meters

"RA3FRGD" LINE CROSS SECTIONS

FOR EARTHWORK DEVELOPMENT ONLY

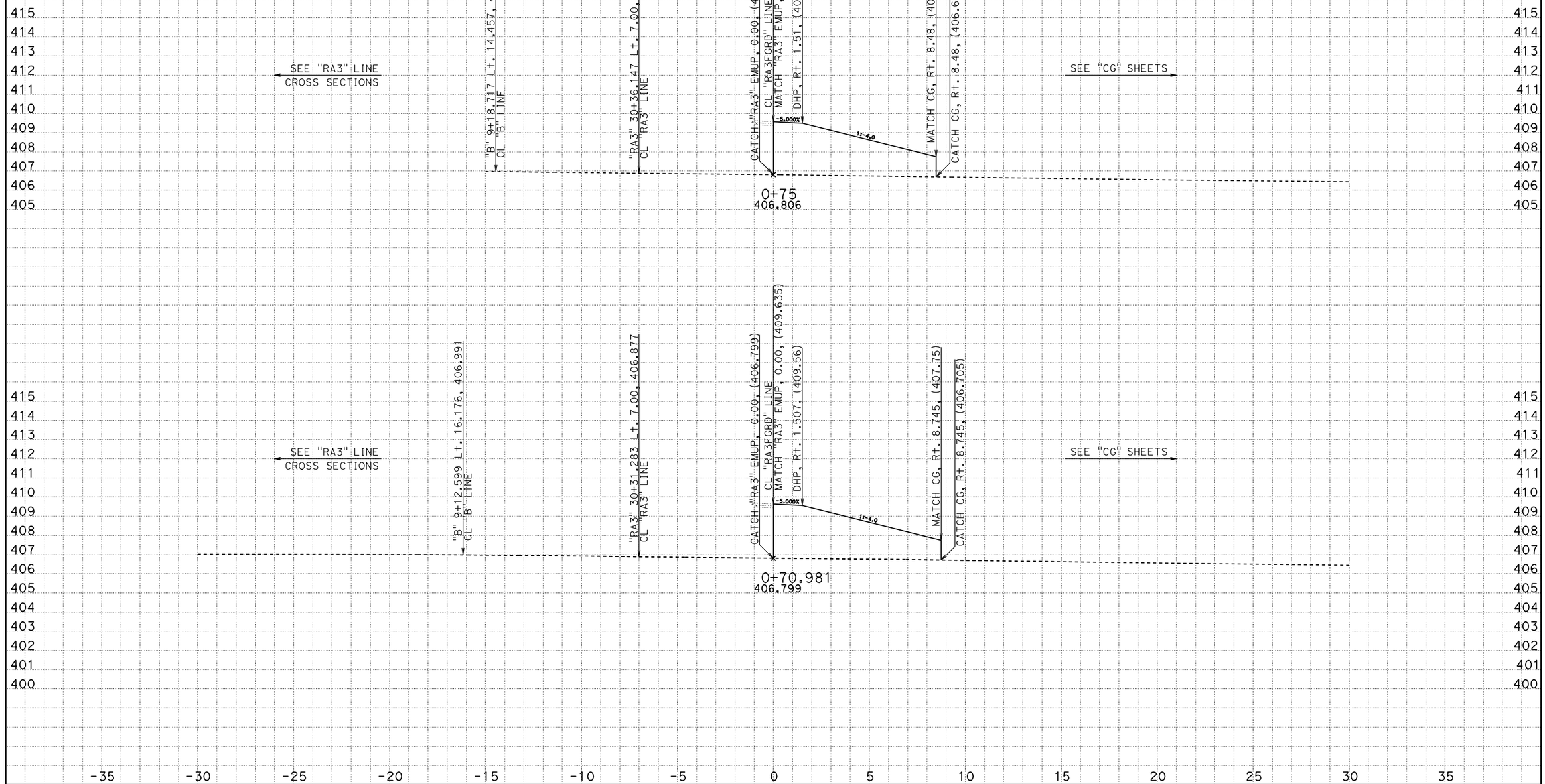

CREATED BY: VLM
DATE: 4/22/2012
KC Project: 0059
File: C:\proj\willits\round\RA23\RA23_FG.ear

CONTRACT: 262004
DIST/CO/RTE/KP: 01/MEN/101/KP R69.4 - KP R78.9
PROJECT ID: Willits Bypass

Scale Ratio: 1:100 Horiz.
1:100 Vert.
All Dimensions are Meters

"RA3FRGD" LINE CROSS SECTIONS

FOR EARTHWORK DEVELOPMENT ONLY

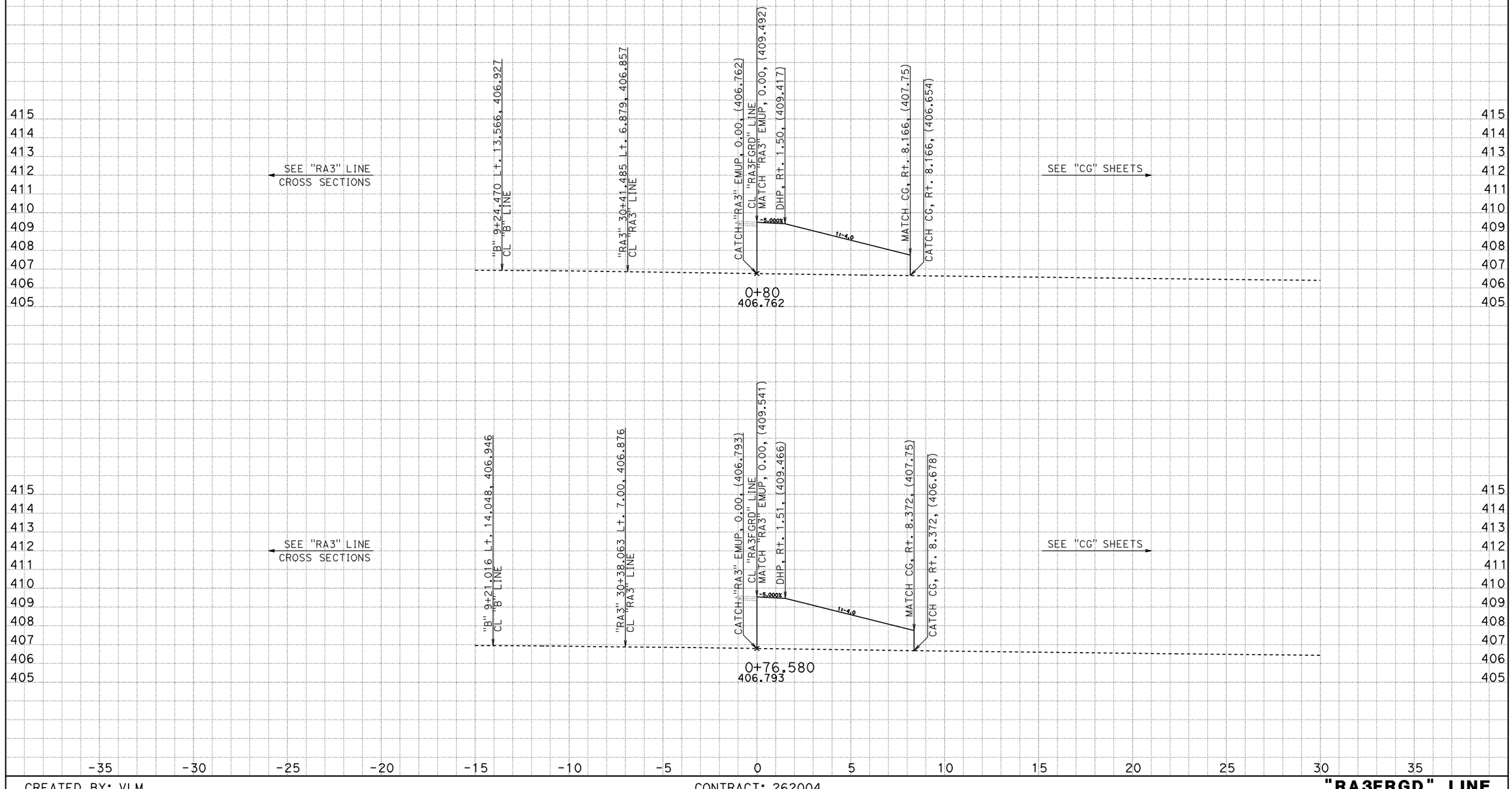

CREATED BY: VLM
DATE: 4/22/2012
KC Project: 0059
File: C:\proj\willits\round\RA23\RA23_FG.ear

CONTRACT: 262004
DIST/CO/RTE/KP: 01/MEN/101/KP R69.4 - KP R78.9
PROJECT ID: Willits Bypass

Scale Ratio: 1:100 Horiz.
1:100 Vert.
All Dimensions are Meters

"RA3FRGD" LINE CROSS SECTIONS

SHEET 11 OF 17

FOR EARTHWORK DEVELOPMENT ONLY

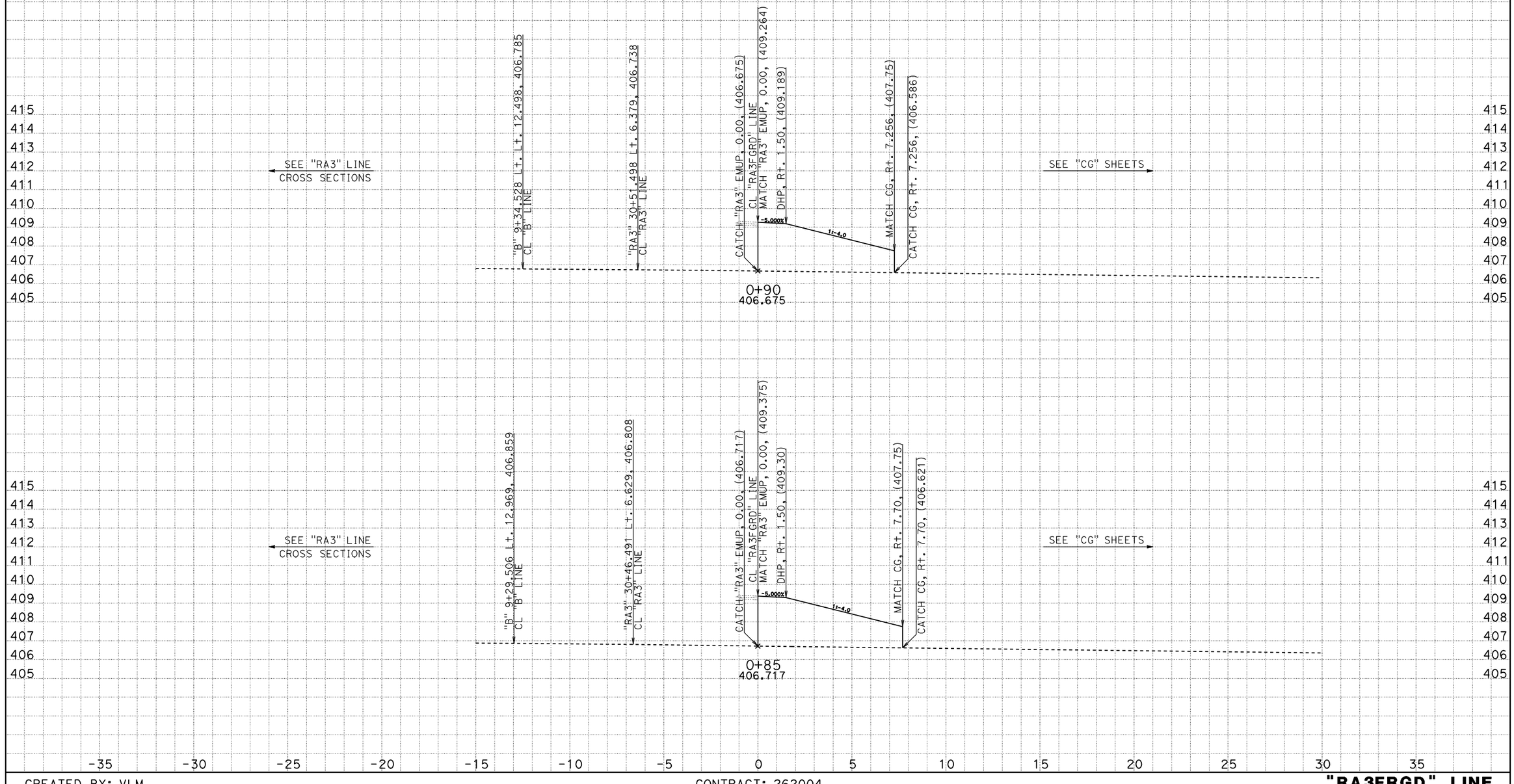

CREATED BY: VLM
DATE: 4/22/2012
KC Project: 0059
File: C:\proj\willits\round\RA23\RA23_FG.ear

CONTRACT: 262004
DIST/CO/RTE/KP: 01/MEN/101/KP R69.4 - KP R78.9
PROJECT ID: Willits Bypass

Scale Ratio: 1:100 Horiz.
1:100 Vert.
All Dimensions are Meters

"RA3FRGD" LINE CROSS SECTIONS

FOR EARTHWORK DEVELOPMENT ONLY

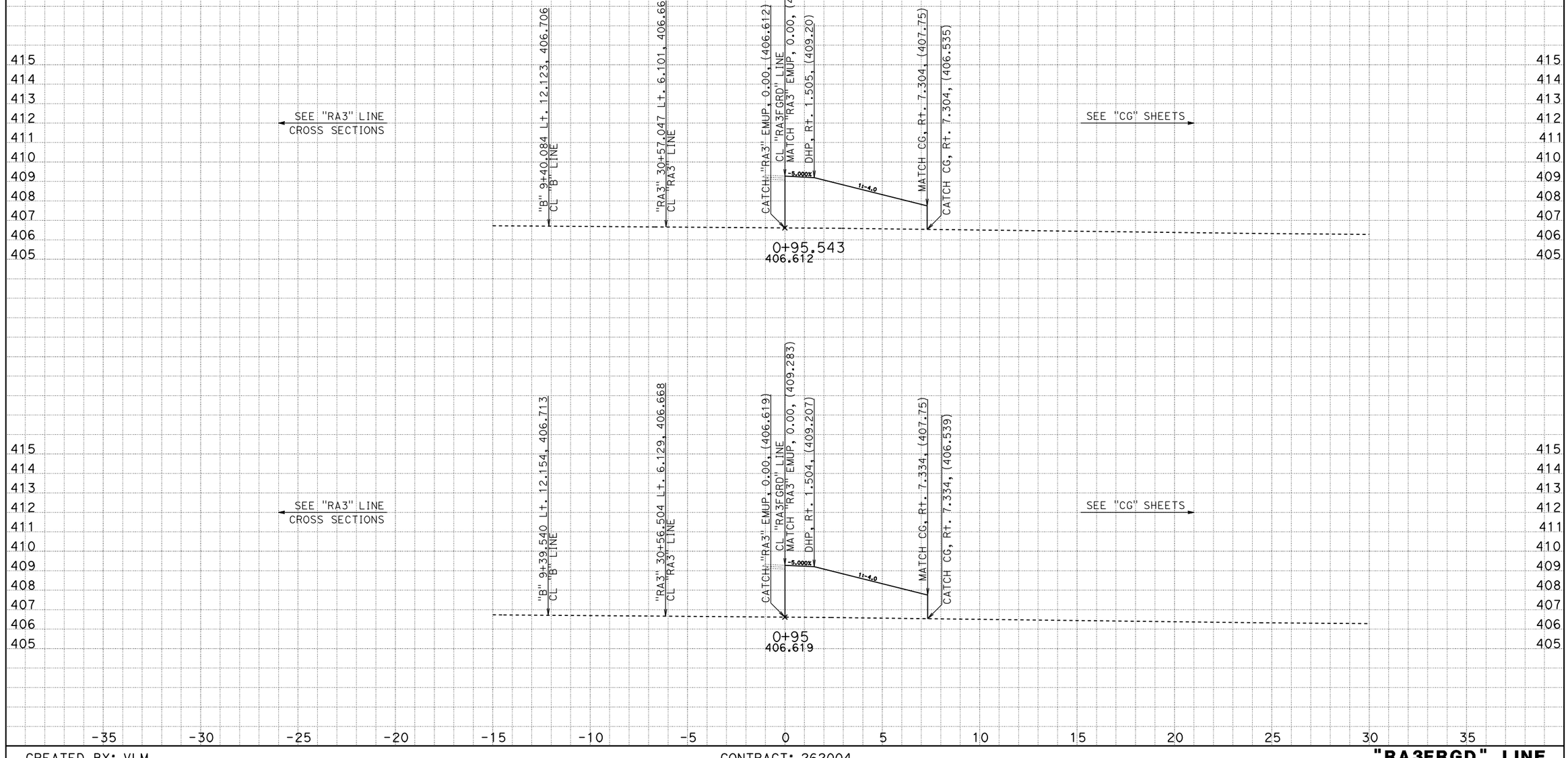

CREATED BY: VLM
DATE: 4/22/2012
KC Project: 0059
File: C:\proj\willits\round\RA23\RA23_FG.ear

CONTRACT: 262004
DIST/CO/RTE/KP: 01/MEN/101/KP R69.4 - KP R78.9
PROJECT ID: Willits Bypass

Scale Ratio: 1:100 Horiz.
1:100 Vert.
All Dimensions are Meters

"RA3FRGD" LINE CROSS SECTIONS
SHEET 13 OF 17

FOR EARTHWORK DEVELOPMENT ONLY

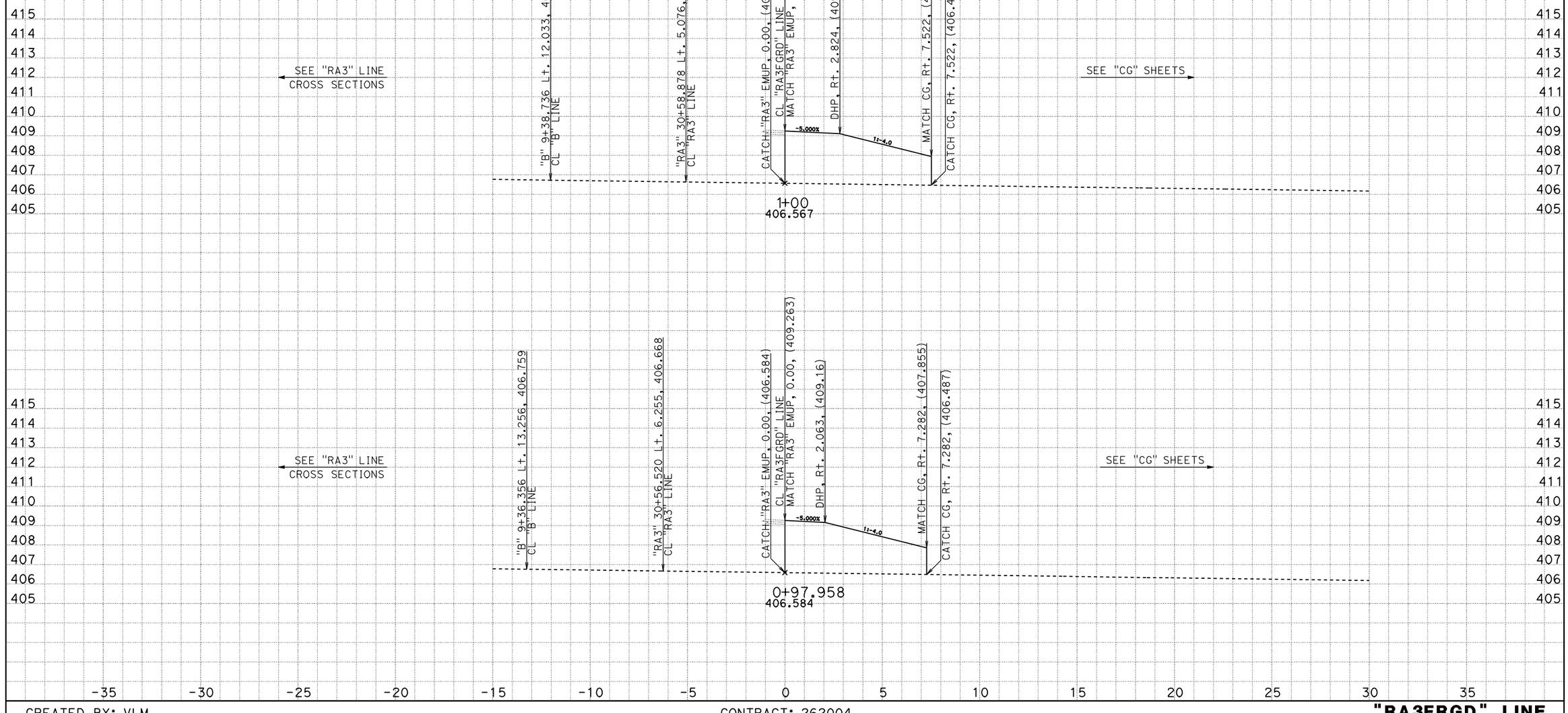

CREATED BY: VLM
DATE: 4/22/2012
KC Project: 0059
File: C:\proj\willits\round\RA23\RA23_FG.ear

CONTRACT: 262004
DIST/CO/RTE/KP: 01/MEN/101/KP R69.4 - KP R78.9
PROJECT ID: Willits Bypass

Scale Ratio: 1:100 Horiz.
1:100 Vert.
All Dimensions are Meters

"RA3FRGD" LINE CROSS SECTIONS

FOR EARTHWORK DEVELOPMENT ONLY

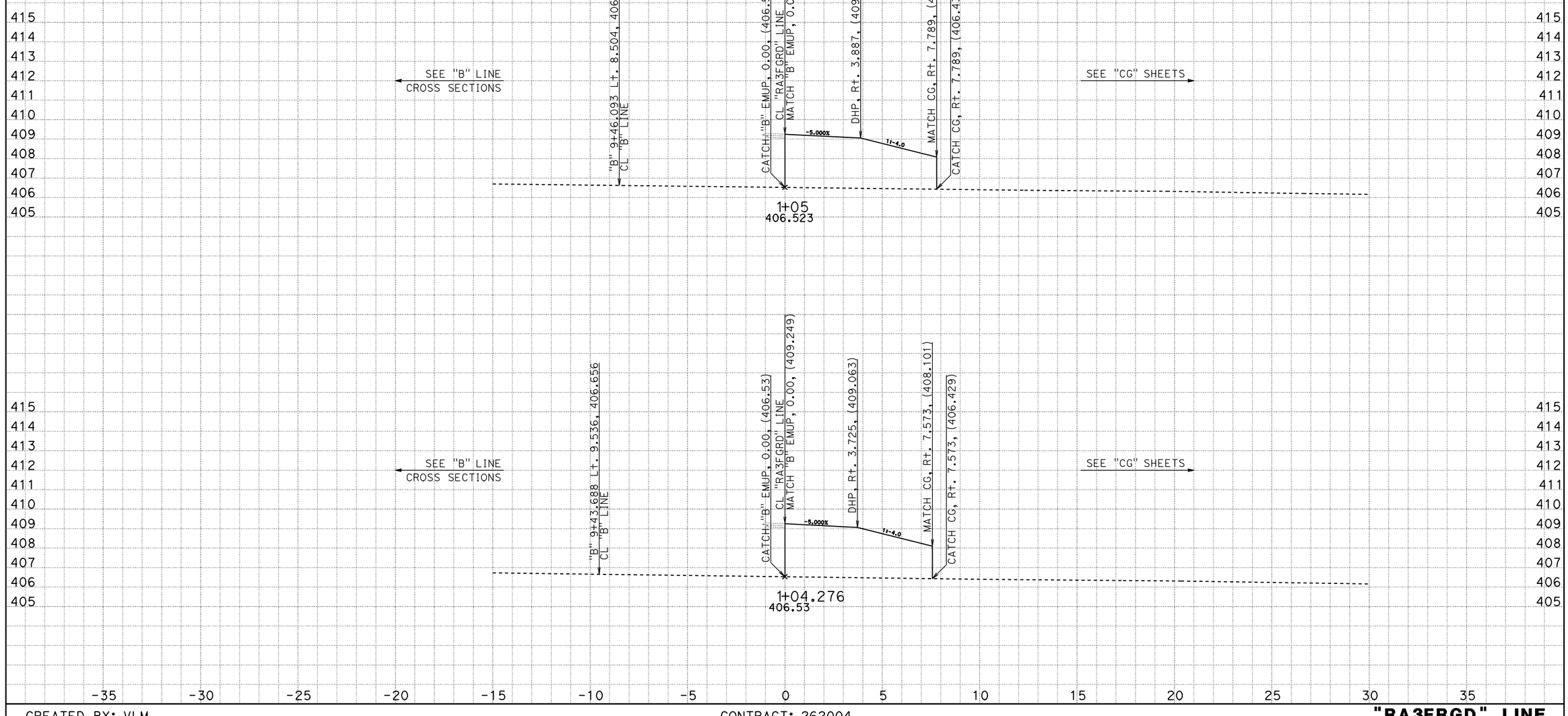

CREATED BY: VLM
DATE: 4/22/2012
KC Project: 0059 File: C:\proj\willits\round\RA23\RA23_FG.ear

CONTRACT: 262004
DIST/CO/RTE/KP: 01/MEN/101/KP R69.4 - KP R78.9
PROJECT ID: Willits Bypass

Scale Ratio: 1:100 Horiz.
1:100 Vert.
All Dimensions are Meters

"RA3FRGD" LINE CROSS SECTIONS

FOR EARTHWORK DEVELOPMENT ONLY

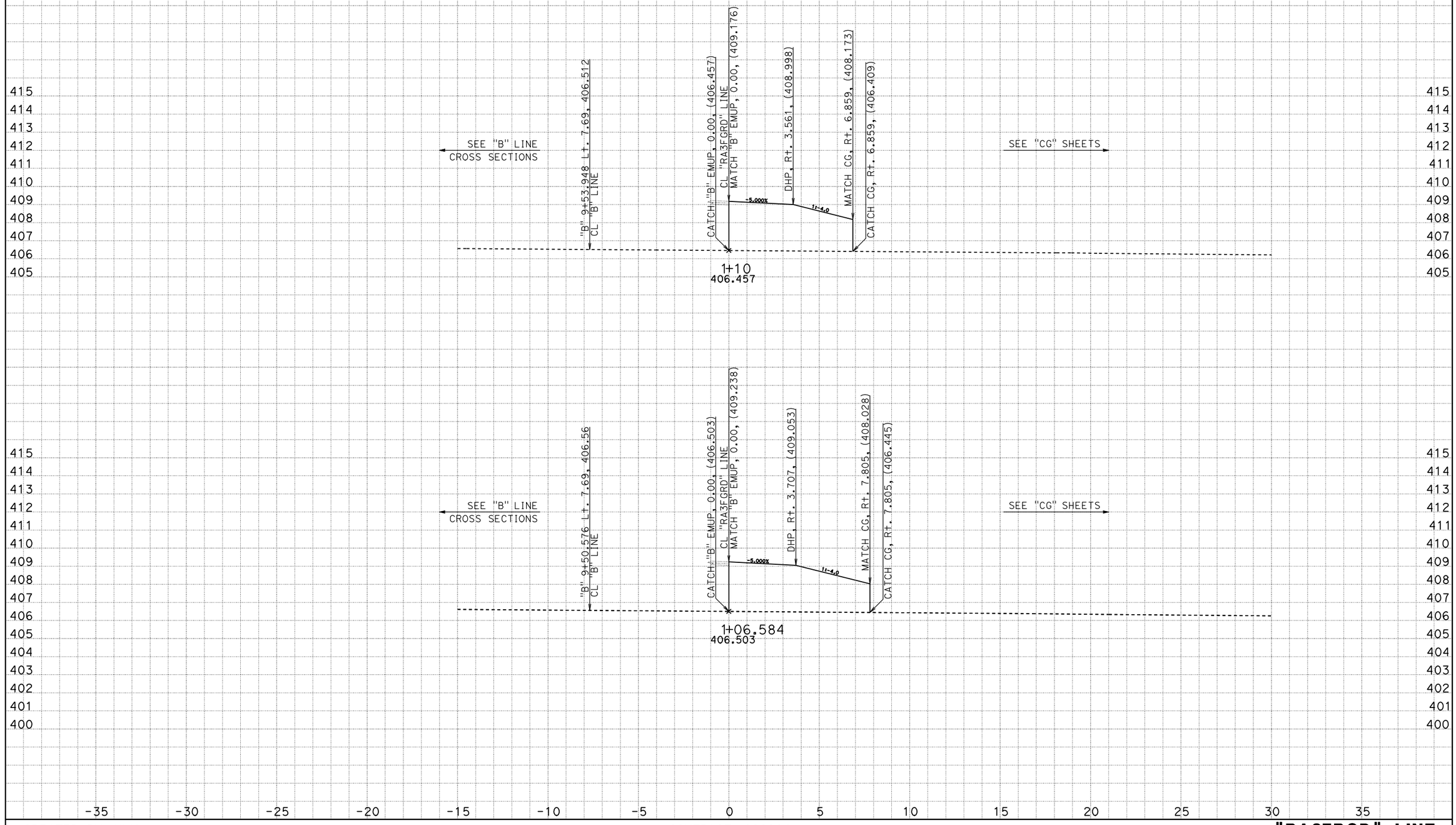

CREATED BY: VLM
DATE: 4/22/2012
KC Project: 0059 File: C:\proj\willits\round\RA23\RA23_FG.ear

CONTRACT: 262004
DIST/CO/RTE/KP: 01/MEN/101/KP R69.4 - KP R78.9
PROJECT ID: Willits Bypass

Scale Ratio: 1:100 Horiz.
1:100 Vert.
All Dimensions are Meters

"RA3FRGD" LINE CROSS SECTIONS

FOR EARTHWORK DEVELOPMENT ONLY

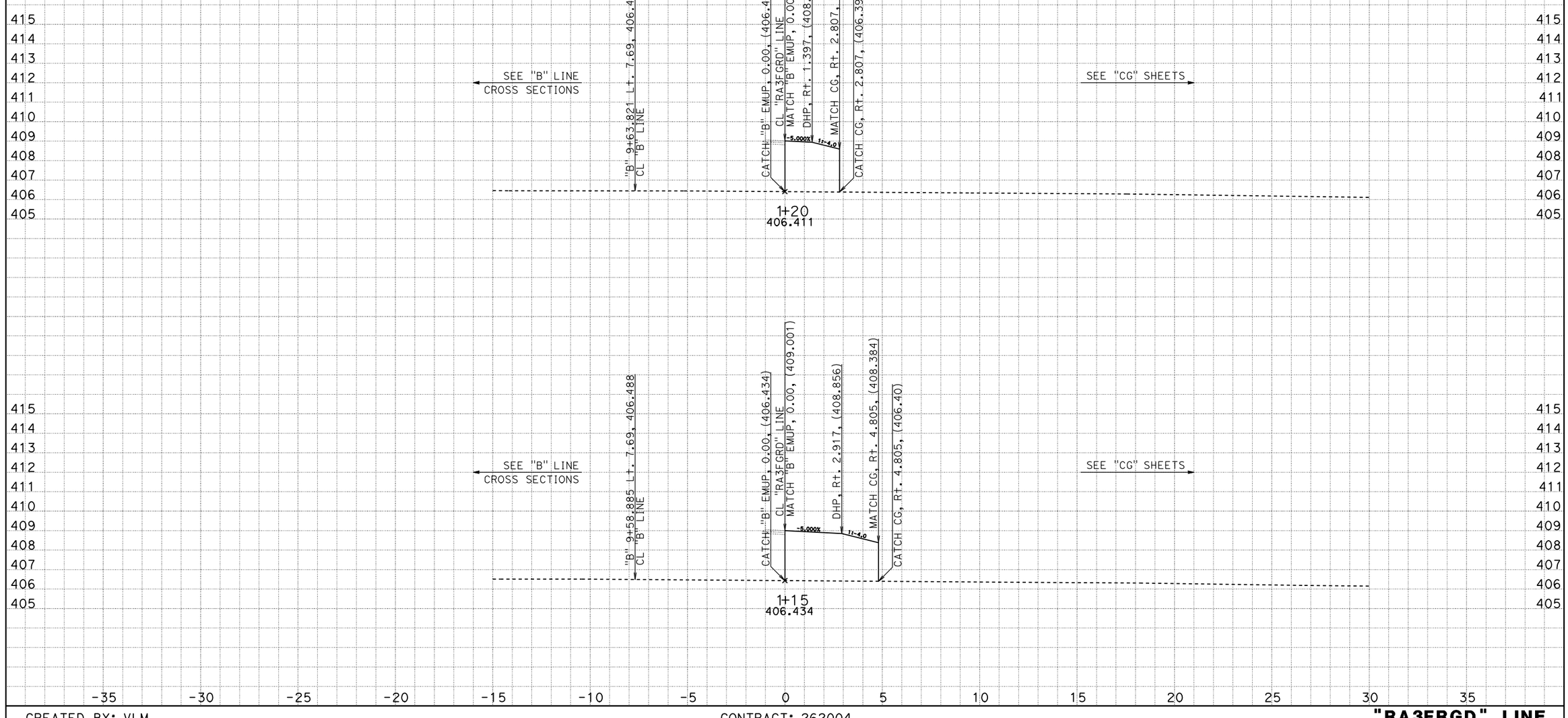

CREATED BY: VLM
DATE: 4/22/2012
KC Project: 0059 File: C:\proj\willits\round\RA23\RA23_FG.ear

CONTRACT: 262004
DIST/CO/RTE/KP: 01/MEN/101/KP R69.4 - KP R78.9
PROJECT ID: Willits Bypass

Scale Ratio: 1:100 Horiz.
1:100 Vert.
All Dimensions are Meters

"RA3FRGD" LINE CROSS SECTIONS

FOR EARTHWORK DEVELOPMENT ONLY

NOTES:

1. *Italic text indicates information copied from the Slope Stake Notes.*
2. In addition to the match sections, see the Construction Details.

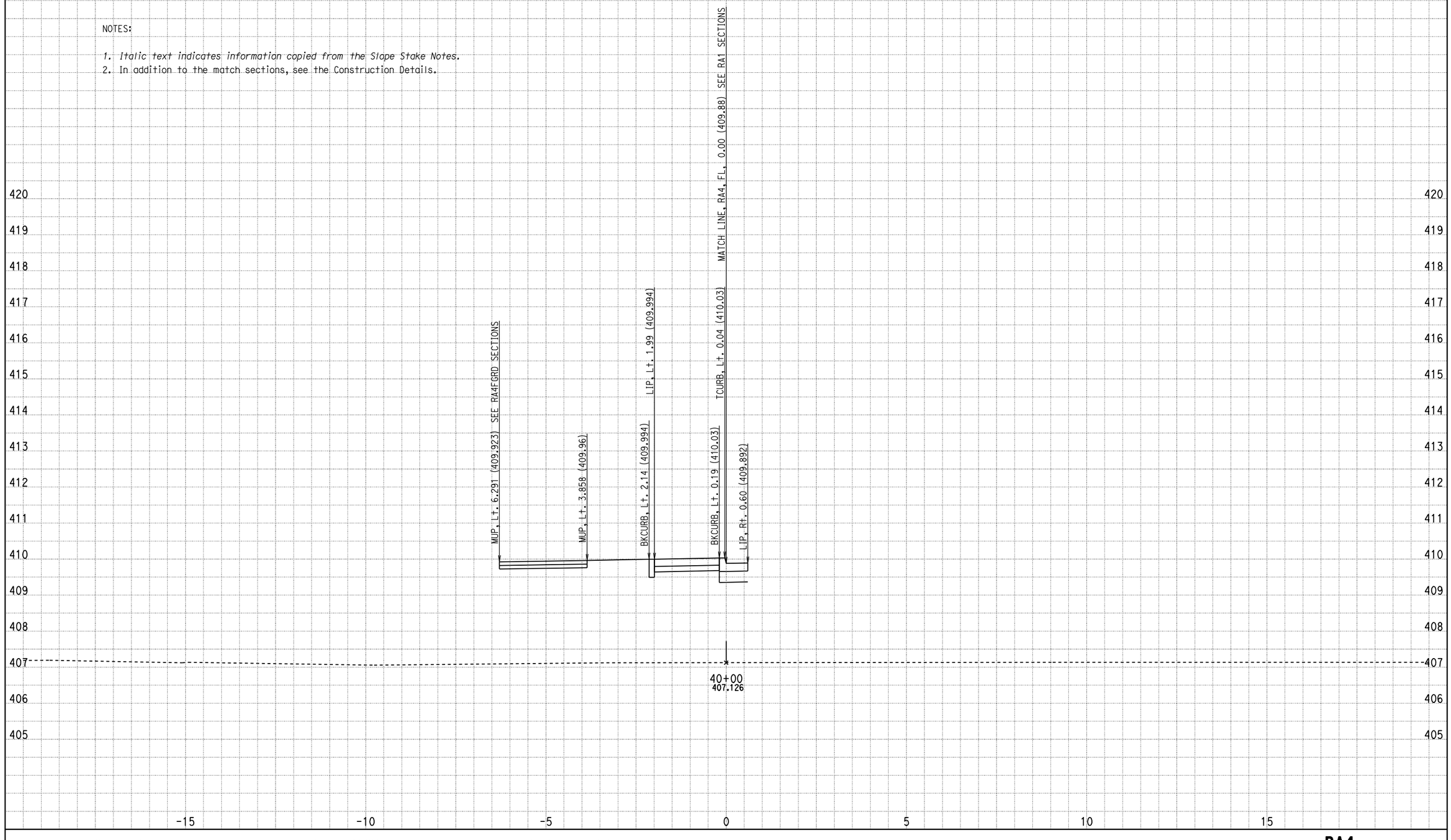

CREATED BY: Rushton DATE: 3/29/2012 ALL DIMENSIONS ARE METRIC

KC Project: 0059 File: P:\proj\01\26200\design\pse\designs\dtm\0059\Roundabout\RA4\ra4fin.ear

CONTRACT: 01-262004

DIST/CO/RTE/KP: 01/Men/101/R69.4/R78.9

Scale Ratio: 1:50 Horiz.
1:50 Vert.

RA4
CROSS SECTIONS

FOR EARTHWORK DEVELOPMENT ONLY

NOTES:

1. *Italic text indicates information copied from the Slope Stake Notes.*
2. In addition to the match sections, see the Construction Details.

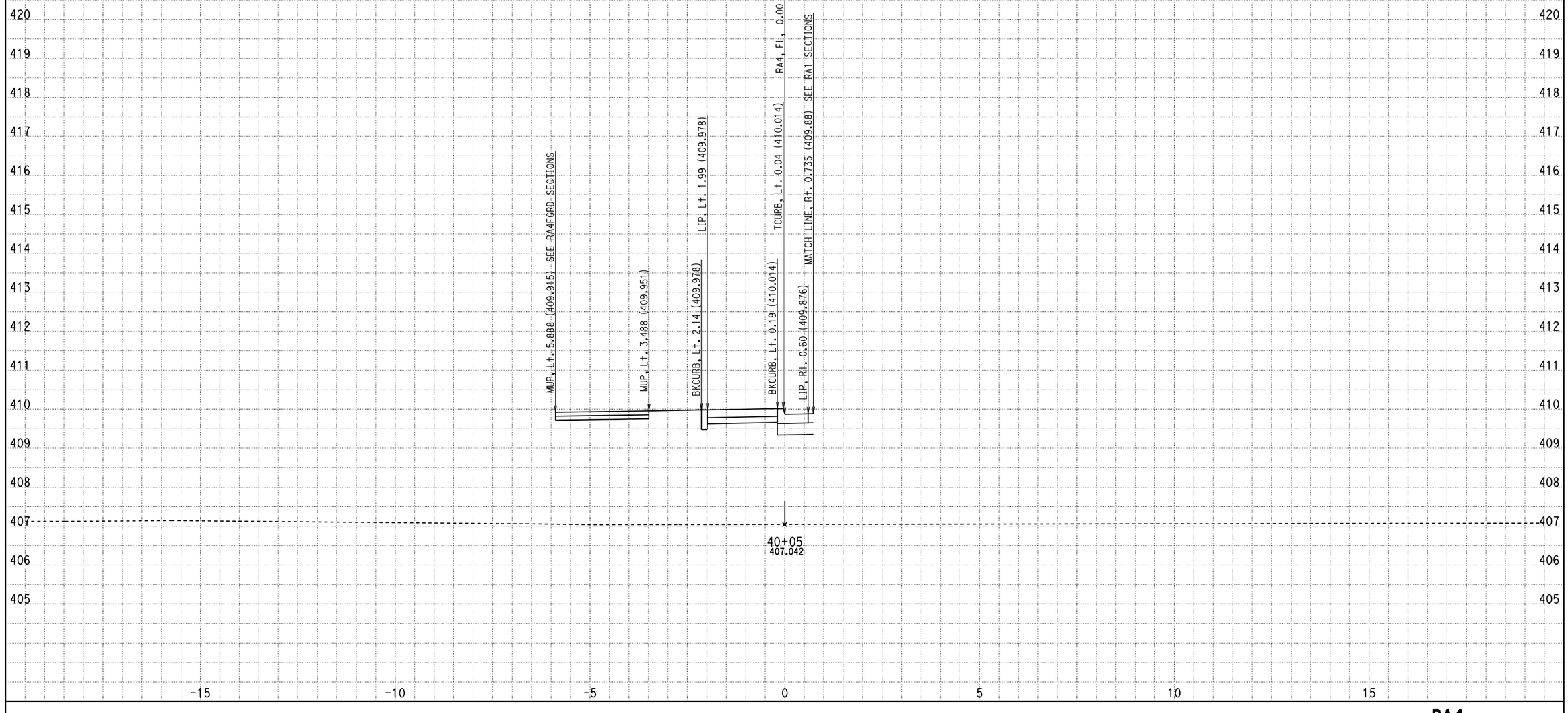

CREATED BY: Rushton DATE: 3/29/2012 ALL DIMENSIONS ARE METRIC

KC Project: 0059 File: P:\proj\01\26200\design\pse\designs\dtm\0059\Roundabout\RA4\ra4fin.ear

CONTRACT: 01-262004

DIST/CO/RTE/KP: 01/Wen/101/R69.4/R78.9

Scale Ratio: 1:50 Horiz. 1:50 Vert.

RA4
CROSS SECTIONS

FOR EARTHWORK DEVELOPMENT ONLY

NOTES:

1. *Italic text indicates information copied from the Slope Stake Notes.*
2. In addition to the match sections, see the Construction Details.

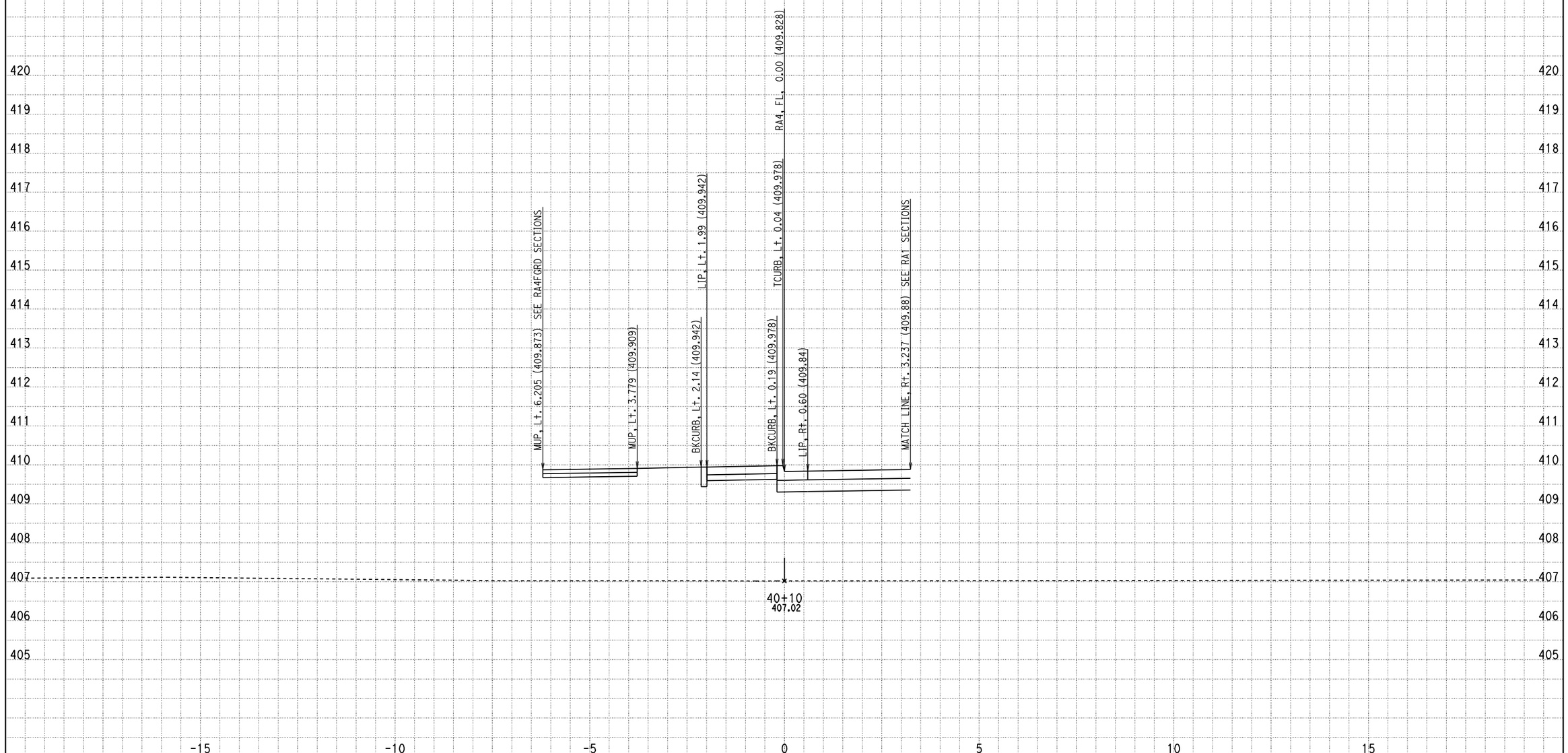

CREATED BY: Rushton DATE: 3/29/2012 ALL DIMENSIONS ARE METRIC

KC Project: 0059 File: P:\proj\01\26200\design\pse\designs\dtm\0059\Roundabout\RA4\ra4fin.ear

CONTRACT: 01-262004

DIST/CO/RTE/KP: 01/Wen/101/R69.4/R78.9

Scale Ratio: 1:50 Horiz.
1:50 Vert.

RA4
CROSS SECTIONS

FOR EARTHWORK DEVELOPMENT ONLY

NOTES:

1. *Italic text indicates information copied from the Slope Stake Notes.*
2. In addition to the match sections, see the Construction Details.

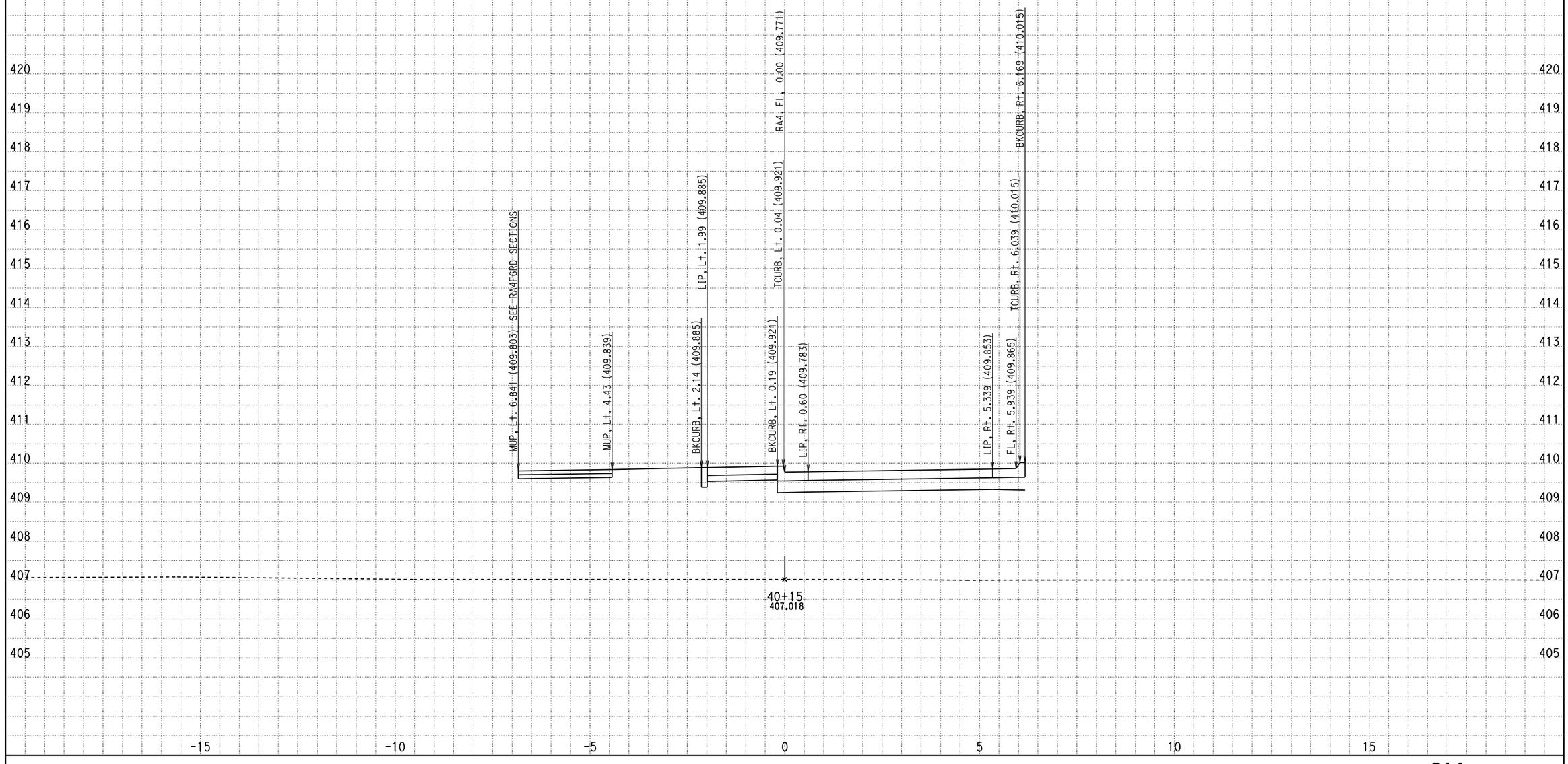

CREATED BY: Rushton DATE: 3/29/2012 ALL DIMENSIONS ARE METRIC

KC Project: 0059 File: P:\proj\01\26200\design\pse\designs\dtm\0059\Roundabout\RA4\ra4fin.ear

CONTRACT: 01-262004

DIST/CO/RTE/KP: 01/Wen/101/R69.4/R78.9

Scale Ratio: 1:50 Horiz.
1:50 Vert.

RA4
CROSS SECTIONS

FOR EARTHWORK DEVELOPMENT ONLY

NOTES:

1. *Italic text indicates information copied from the Slope Stake Notes.*
2. In addition to the match sections, see the Construction Details.

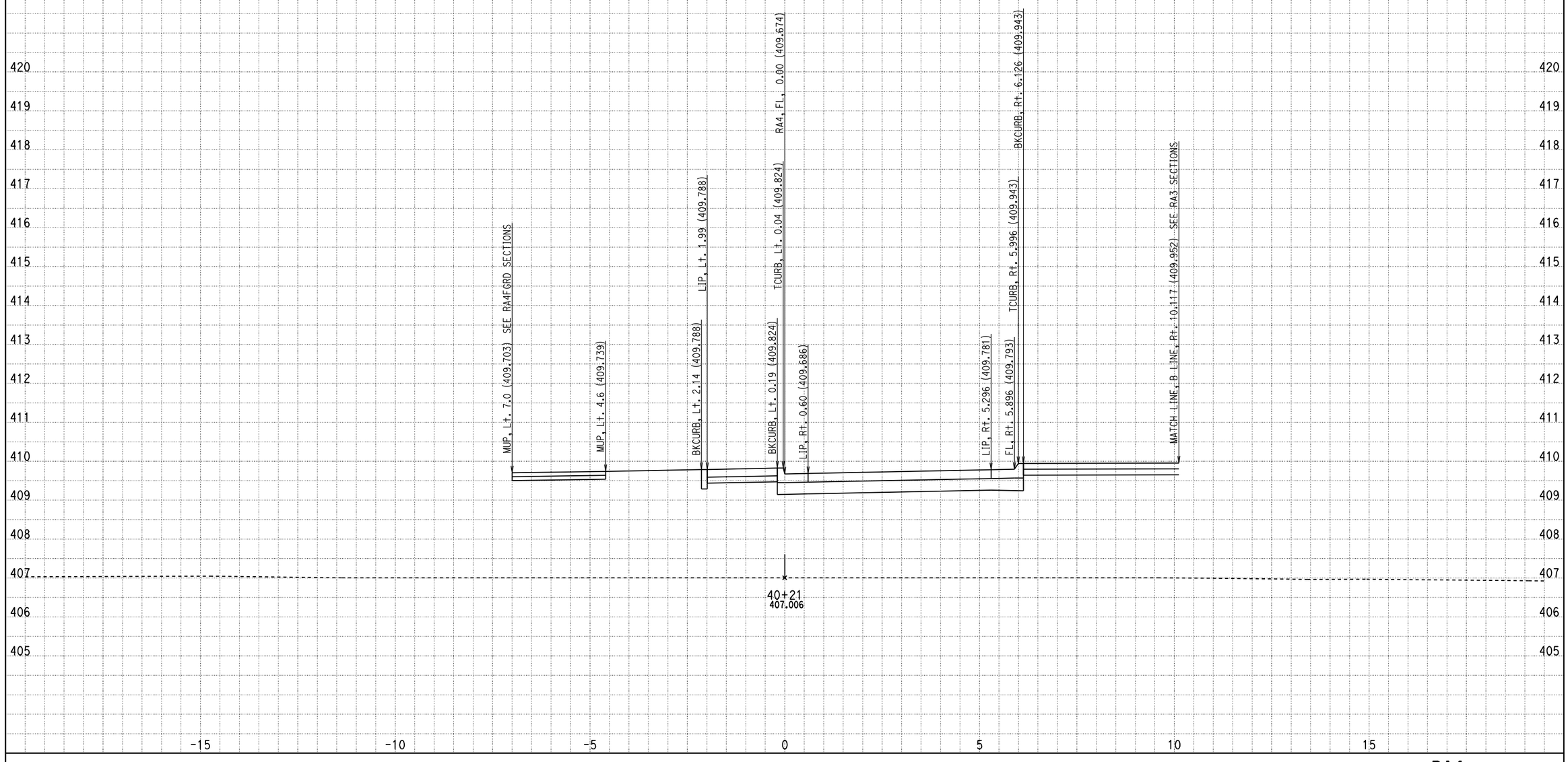

CREATED BY: Rushton DATE: 3/29/2012 ALL DIMENSIONS ARE METRIC

KC Project: 0059 File: P:\proj\01\26200\design\pse\designs\dtm\0059\Roundabout\RA4\ra4fin.ear

CONTRACT: 01-262004

DIST/CO/RTE/KP: 01/Men/101/R69.4/R78.9

Scale Ratio: 1:50 Horiz.
1:50 Vert.

RA4
CROSS SECTIONS

FOR EARTHWORK DEVELOPMENT ONLY

NOTES:

1. *Italic text indicates information copied from the Slope Stake Notes.*
2. In addition to the match sections, see the Construction Details.

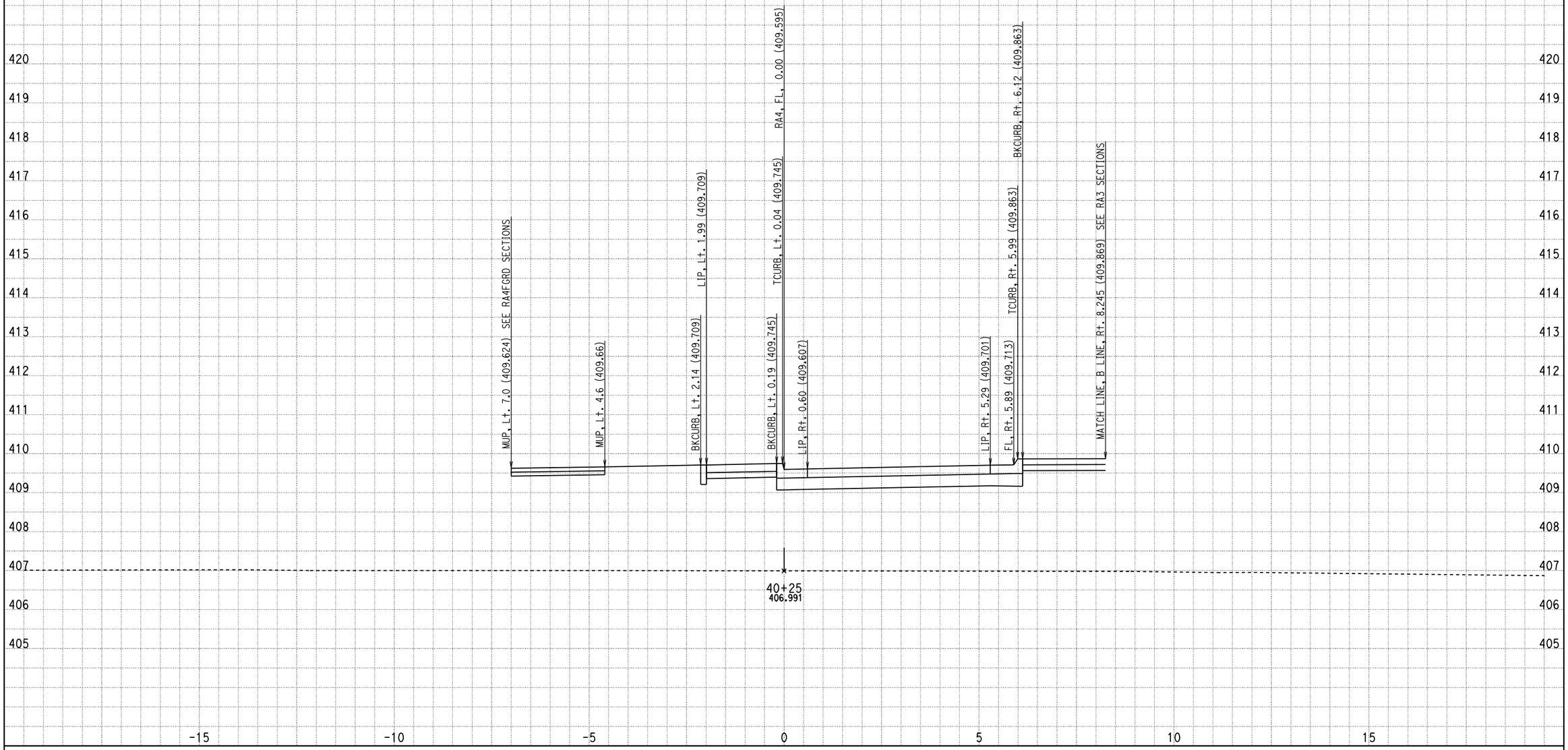

CREATED BY: Rushton DATE: 3/29/2012 ALL DIMENSIONS ARE METRIC

KC Project: 0059 File: P:\proj\01\26200\design\pse\designs\dtm\0059\Roundabout\RA4\ra4fin.ear

CONTRACT: 01-262004

DIST/CO/RTE/KP: 01/Men/101/R69.4/R78.9

Scale Ratio: 1:50 Horiz.
1:50 Vert.

RA4
CROSS SECTIONS

FOR EARTHWORK DEVELOPMENT ONLY

NOTES:

1. *Italic text indicates information copied from the Slope Stake Notes.*
2. In addition to the match sections, see the Construction Details.

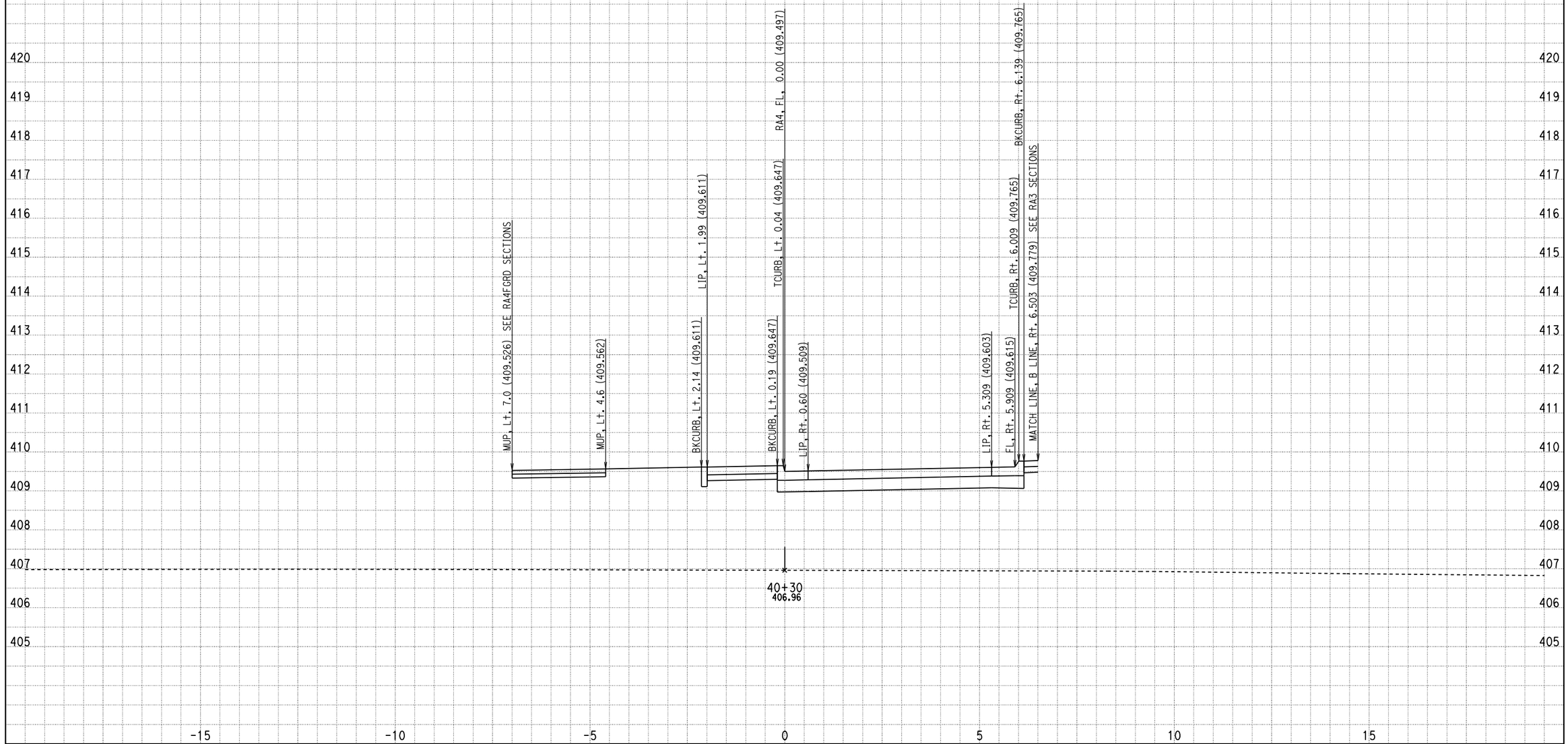

CREATED BY: Rushton DATE: 3/29/2012 ALL DIMENSIONS ARE METRIC

KC Project: 0059 File: P:\proj\01\26200\design\pse\designs\dtm\0059\Roundabout\RA4\ra4fin.ear

CONTRACT: 01-262004

DIST/CO/RTE/KP: 01/Men/101/R69.4/R78.9

Scale Ratio: 1:50 Horiz.
1:50 Vert.

RA4
CROSS SECTIONS

FOR EARTHWORK DEVELOPMENT ONLY

NOTES:

1. *Italic text indicates information copied from the Slope Stake Notes.*
2. In addition to the match sections, see the Construction Details.

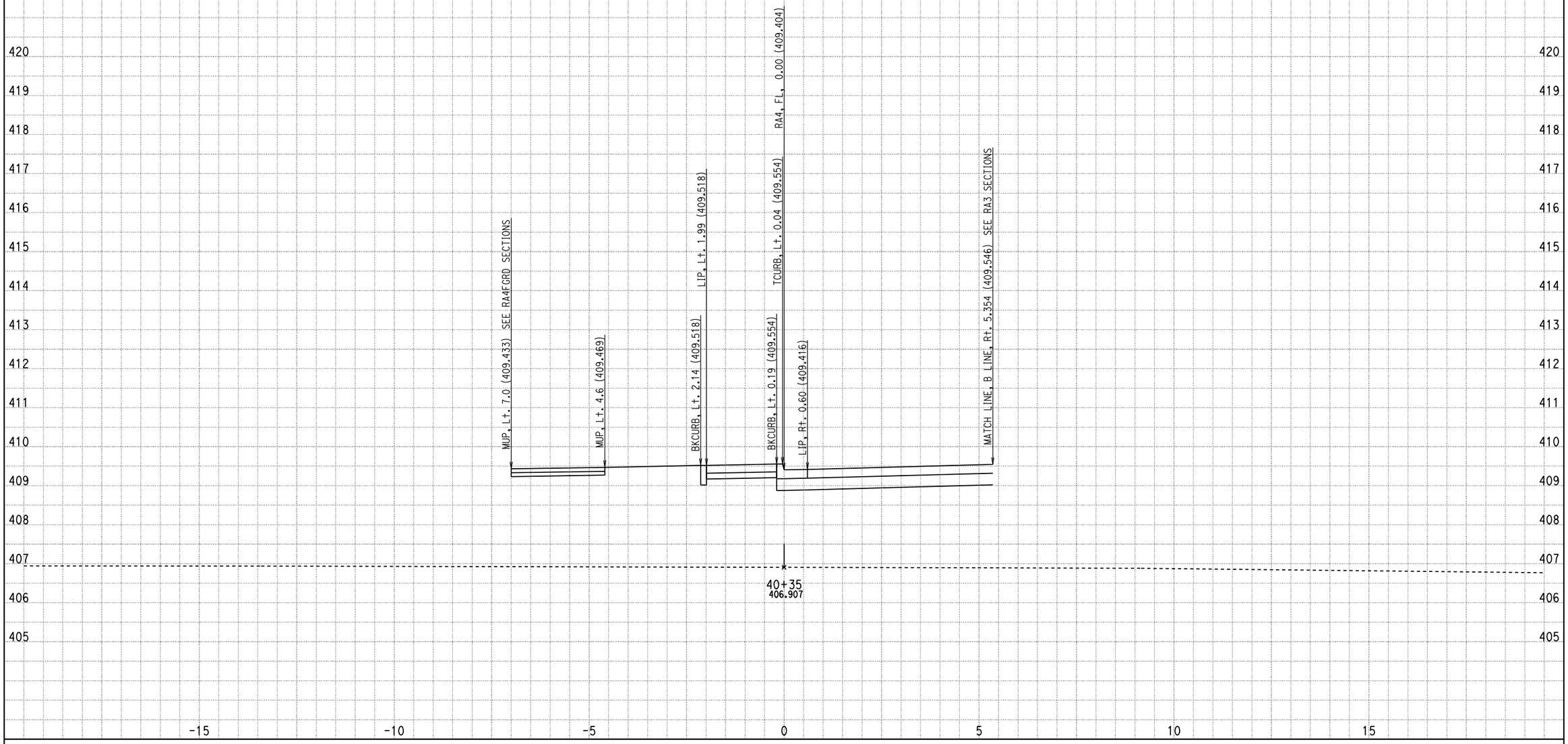

CREATED BY: Rushton DATE: 3/29/2012 ALL DIMENSIONS ARE METRIC

KC Project: 0059 File: P:\proj\01\26200\design\pse\designs\dtm\0059\Roundabout\RA4\ra4fin.ear

CONTRACT: 01-262004

DIST/CO/RTE/KP: 01/Men/101/R69.4/R78.9

Scale Ratio: 1:50 Horiz.
1:50 Vert.

RA4
CROSS SECTIONS

FOR EARTHWORK DEVELOPMENT ONLY

NOTES:

1. *Italic text indicates information copied from the Slope Stake Notes.*
2. In addition to the match sections, see the Construction Details.

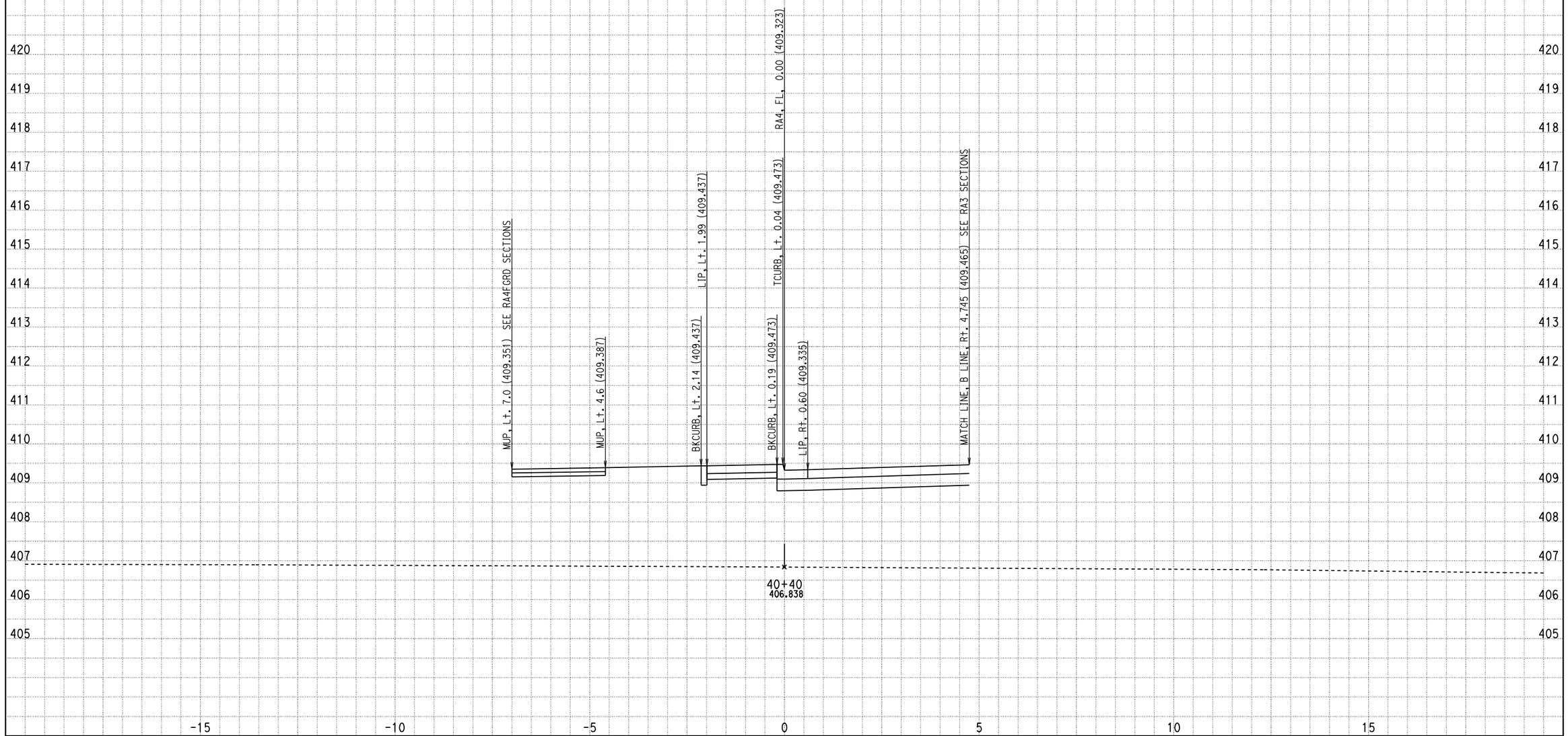

CREATED BY: Rushton DATE: 3/29/2012 ALL DIMENSIONS ARE METRIC

KC Project: 0059 File: P:\proj\01\26200\design\pse\designs\dtm\0059\Roundabout\RA4\ra4fin.ear

CONTRACT: 01-262004

DIST/CO/RTE/KP: 01/Men/101/R69.4/R78.9

Scale Ratio: 1:50 Horiz.
1:50 Vert.

RA4
CROSS SECTIONS

FOR EARTHWORK DEVELOPMENT ONLY

NOTES:

1. *Italic text indicates information copied from the Slope Stake Notes.*
2. In addition to the match sections, see the Construction Details.

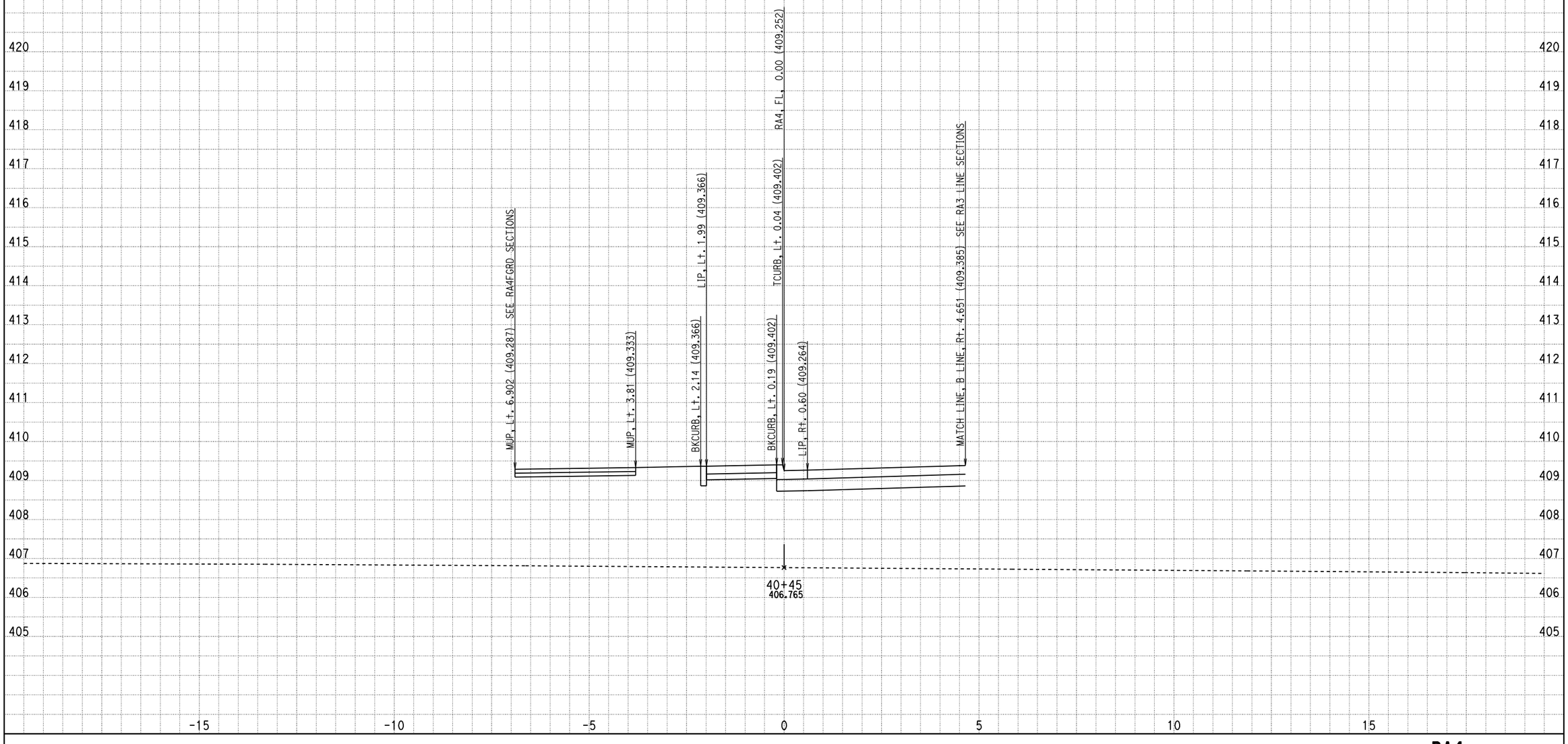

CREATED BY: Rushton DATE: 3/29/2012 ALL DIMENSIONS ARE METRIC

KC Project: 0059 File: P:\proj\01\26200\design\pse\designs\dtm\0059\Roundabout\RA4\ra4fin.ear

CONTRACT: 01-262004

DIST/CO/RTE/KP: 01/Men/101/R69.4/R78.9

Scale Ratio: 1:50 Horiz.
1:50 Vert.

RA4
CROSS SECTIONS

FOR EARTHWORK DEVELOPMENT ONLY

NOTES:

1. *Italic text indicates information copied from the Slope Stake Notes.*
2. In addition to the match sections, see the Construction Details.

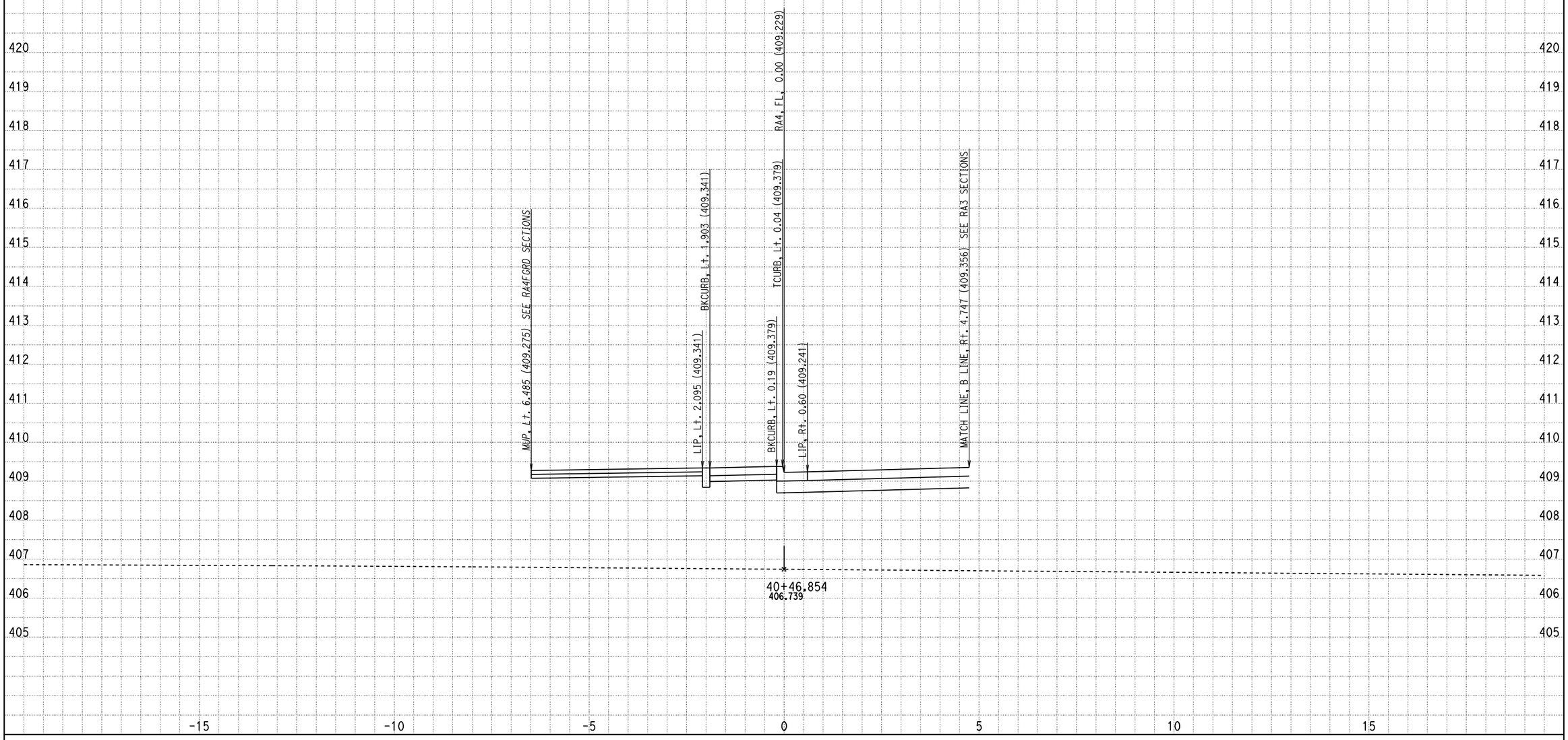

CREATED BY: Rushton DATE: 3/29/2012 ALL DIMENSIONS ARE METRIC

KC Project: 0059 File: P:\proj\01\26200\design\pse\designs\dtm\0059\Roundabout\RA4\ra4fin.ear

CONTRACT: 01-262004

DIST/CO/RTE/KP: 01/Men/101/R69.4/R78.9

Scale Ratio: 1:50 Horiz.
1:50 Vert.

RA4
CROSS SECTIONS

FOR EARTHWORK DEVELOPMENT ONLY

NOTES:

1. *Italic text indicates information copied from the Slope Stake Notes.*
2. In addition to the match sections, see the Construction Details.

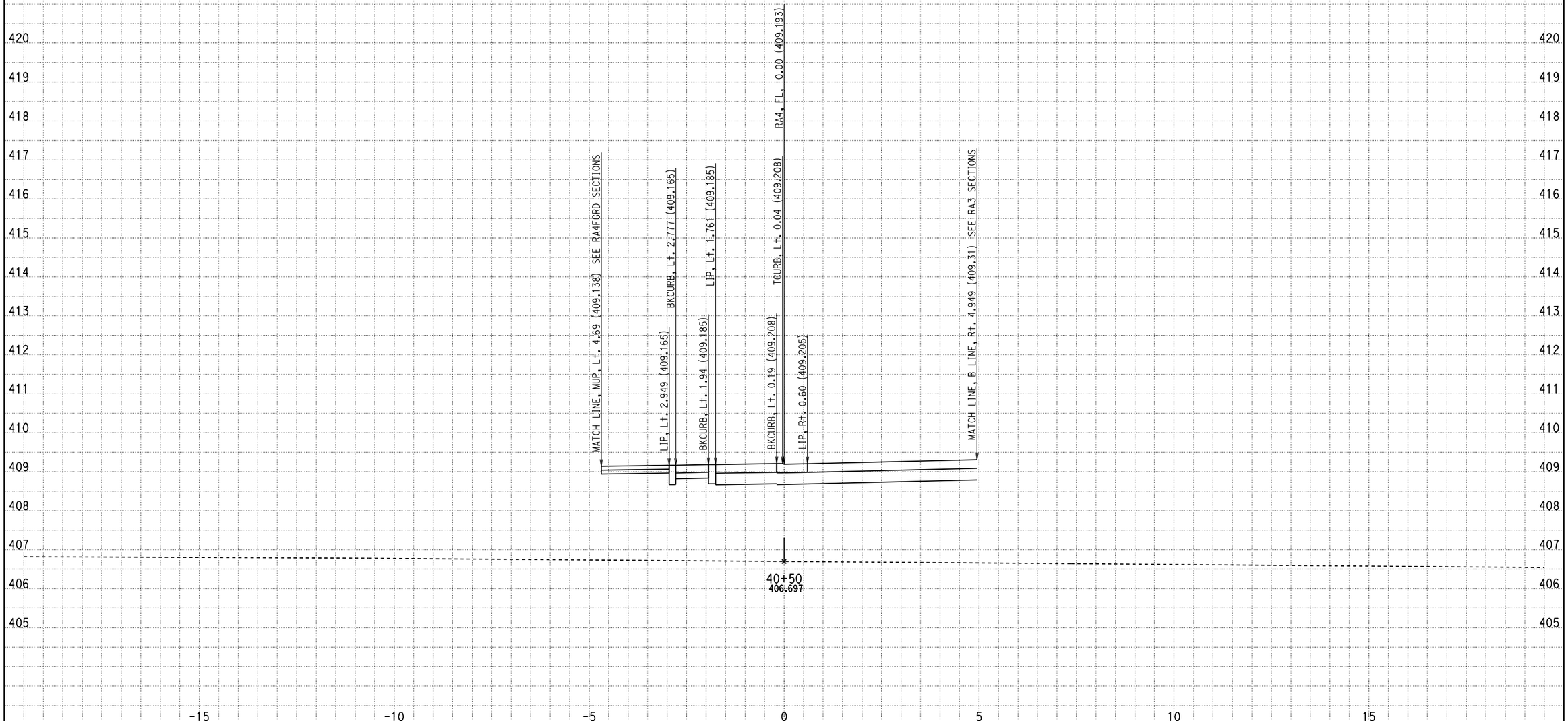

CREATED BY: Rushton DATE: 3/29/2012 ALL DIMENSIONS ARE METRIC

KC Project: 0059 File: P:\proj\01\26200\design\pse\designs\dtm\0059\Roundabout\RA4\ra4fin.ear

CONTRACT: 01-262004

DIST/CO/RTE/KP: 01/Men/101/R69.4/R78.9

Scale Ratio: 1:50 Horiz.
1:50 Vert.

RA4
CROSS SECTIONS

FOR EARTHWORK DEVELOPMENT ONLY

NOTES:

1. *Italic text indicates information copied from the Slope Stake Notes.*
2. In addition to the match sections, see the Construction Details.

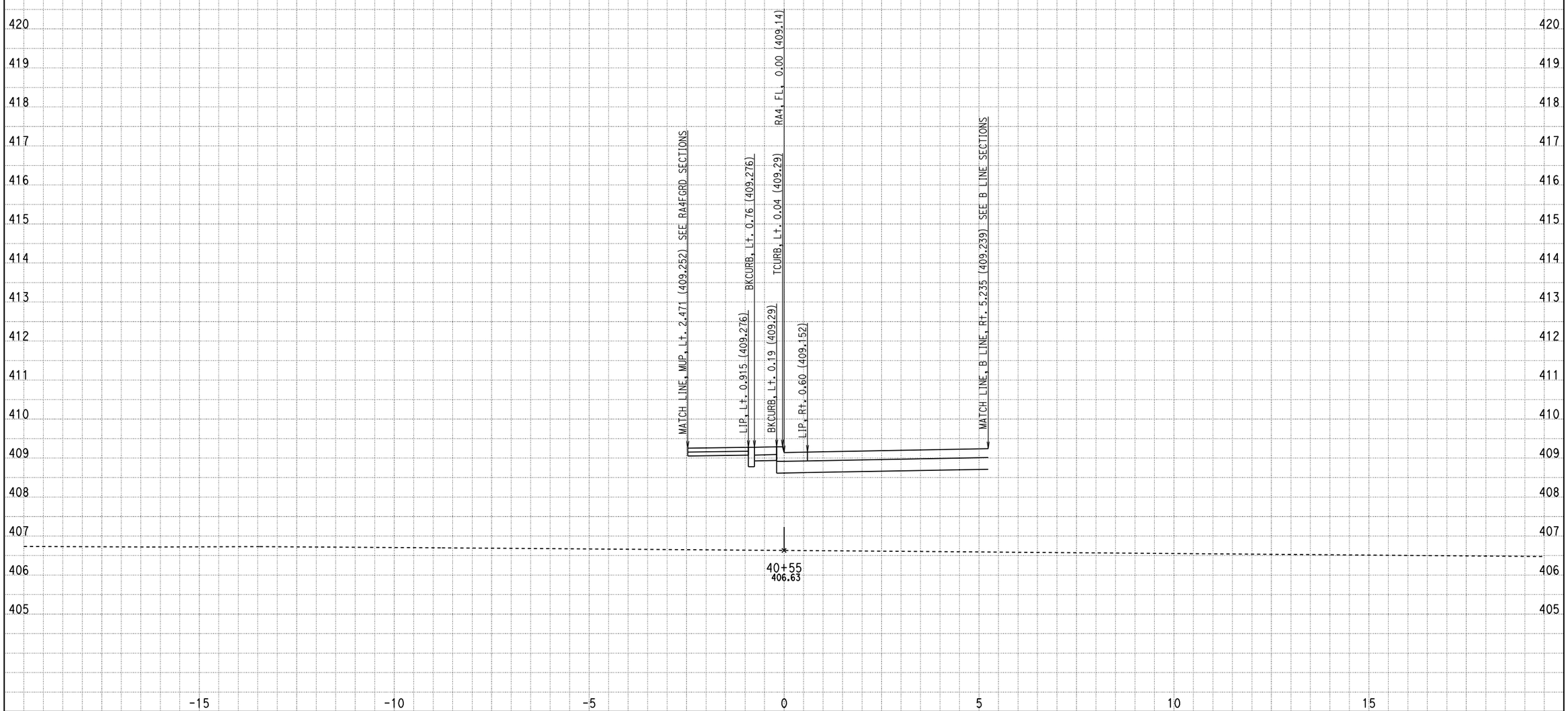

CREATED BY: Rushton DATE: 3/29/2012 ALL DIMENSIONS ARE METRIC

KC Project: 0059 File: P:\proj\01\26200\design\pse\designs\dtm\0059\Roundabout\RA4\ra4fin.ear

CONTRACT: 01-262004

DIST/CO/RTE/KP: 01/Men/101/R69.4/R78.9

Scale Ratio: 1:50 Horiz.
1:50 Vert.

RA4
CROSS SECTIONS

FOR EARTHWORK DEVELOPMENT ONLY

NOTES:

1. *Italic text indicates information copied from the Slope Stake Notes.*
2. In addition to the match sections, see the Construction Details.

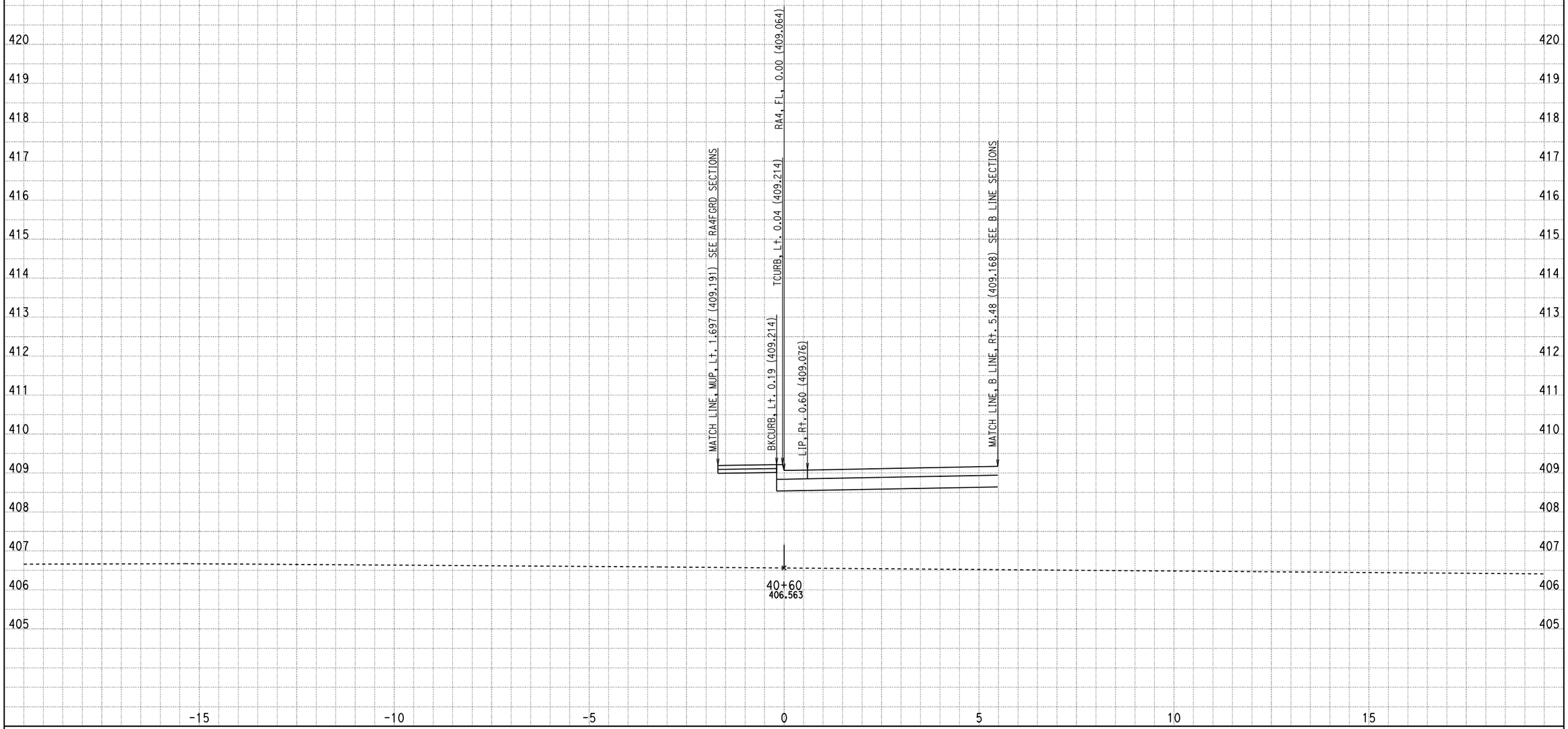

CREATED BY: Rushton DATE: 3/29/2012 ALL DIMENSIONS ARE METRIC

KC Project: 0059 File: P:\proj\01\26200\design\pse\designs\dtm\0059\Roundabout\RA4\ra4fin.ear

CONTRACT: 01-262004

DIST/CO/RTE/KP: 01/Wen/101/R69.4/R78.9

Scale Ratio: 1:50 Horiz.
1:50 Vert.

RA4
CROSS SECTIONS

FOR EARTHWORK DEVELOPMENT ONLY

NOTES:

1. *Italic text indicates information copied from the Slope Stake Notes.*
2. In addition to the match sections, see the Construction Details.

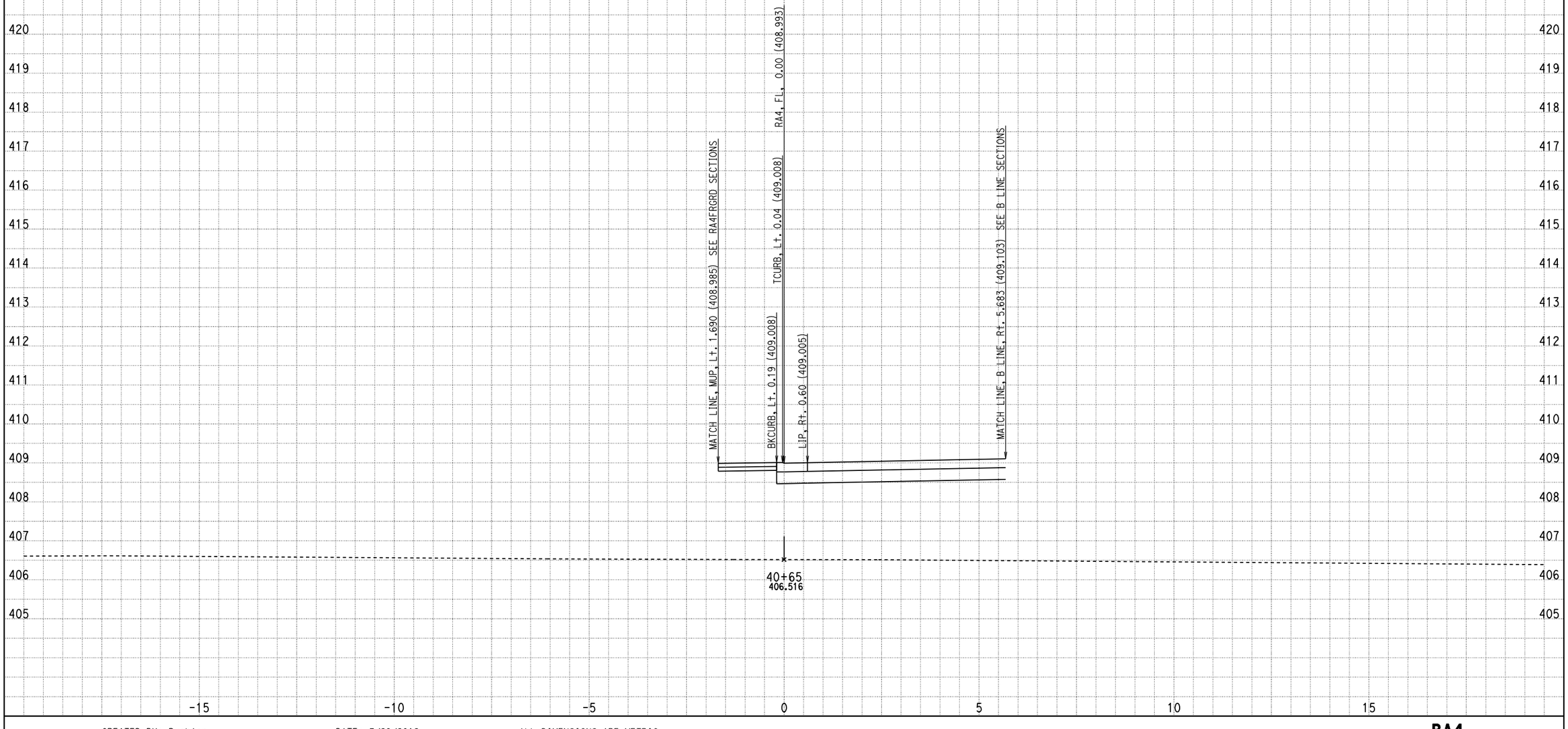

CREATED BY: Rushton DATE: 3/29/2012 ALL DIMENSIONS ARE METRIC

KC Project: 0059 File: P:\proj\01\26200\design\pse\designs\dtm\0059\Roundabout\RA4\ra4fin.ear

CONTRACT: 01-262004

DIST/CO/RTE/KP: 01/Men/101/R69.4/R78.9

Scale Ratio: 1:50 Horiz.
1:50 Vert.

RA4
CROSS SECTIONS

SHEET 15 OF 16

FOR EARTHWORK DEVELOPMENT ONLY

NOTES:

1. *Italic text indicates information copied from the Slope Stake Notes.*
2. In addition to the match sections, see the Construction Details.

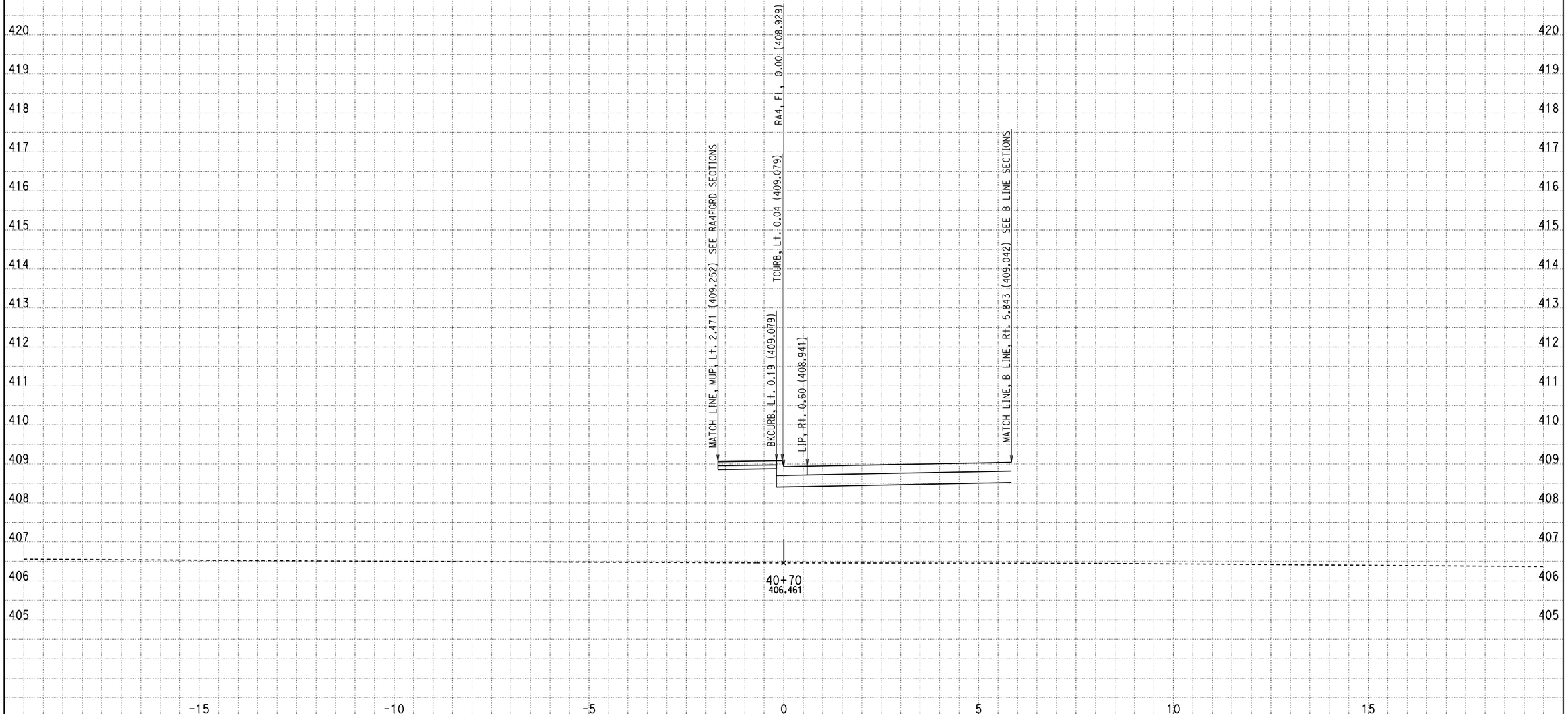

CREATED BY: Rushton DATE: 3/29/2012 ALL DIMENSIONS ARE METRIC

KC Project: 0059 File: P:\proj\01\26200\design\pse\designs\dtm\0059\Roundabout\RA4\ra4fin.ear

CONTRACT: 01-262004

DIST/CO/RTE/KP: 01/Men/101/R69.4/R78.9

Scale Ratio: 1:50 Horiz.
1:50 Vert.

RA4
CROSS SECTIONS

FOR EARTHWORK DEVELOPMENT ONLY

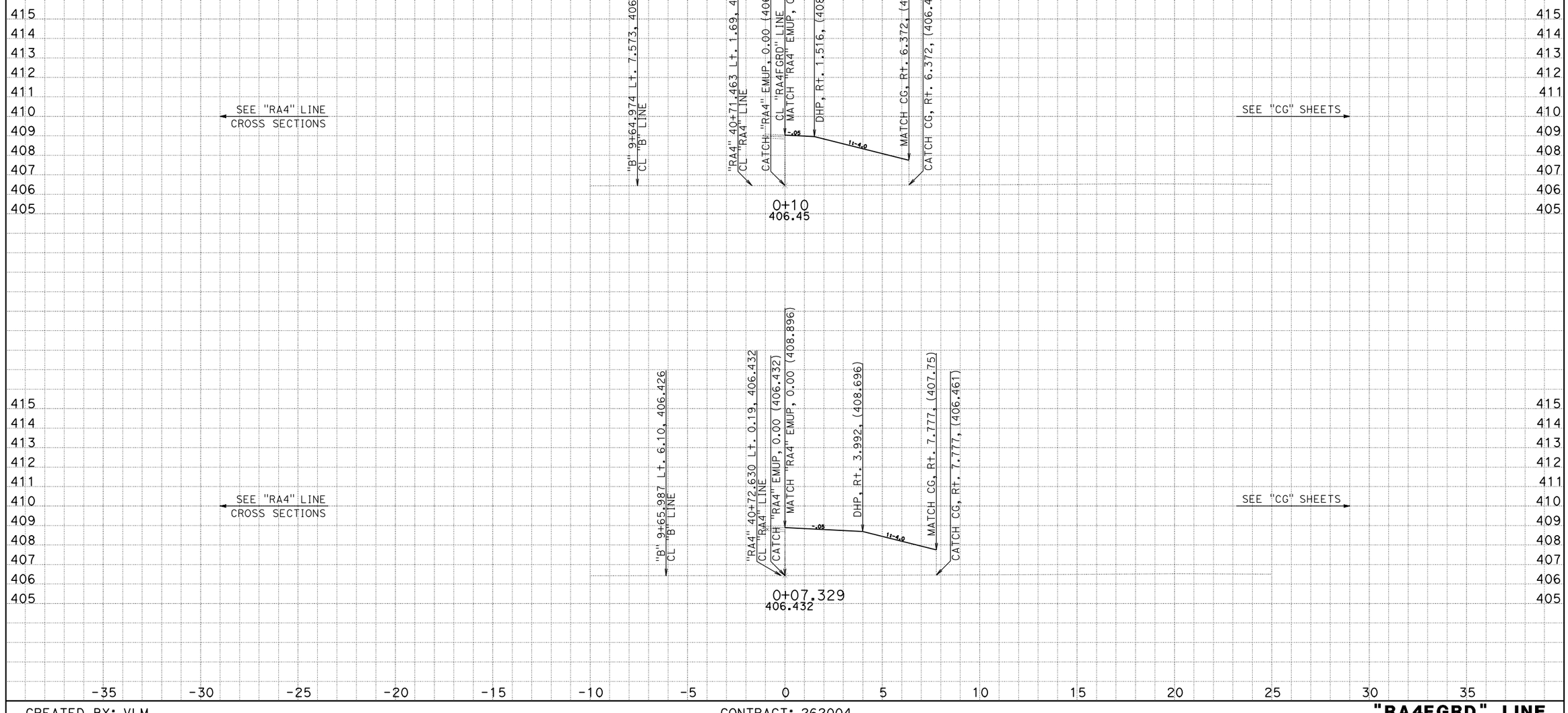

CREATED BY: VLM
DATE: 4/21/2012
KC Project: 0059 File: C:\proj\willits\round\RA45\ra4_fg.ear

CONTRACT: 262004
DIST/CO/RTE/KP: 01/MEN/101/KP R69.4 - KP R78.9
PROJECT ID: Willits Bypass

Scale Ratio: 1:100 Horiz.
1:100 Vert.
All Dimensions are Meters

"RA4FGRD" LINE CROSS SECTIONS

FOR EARTHWORK DEVELOPMENT ONLY

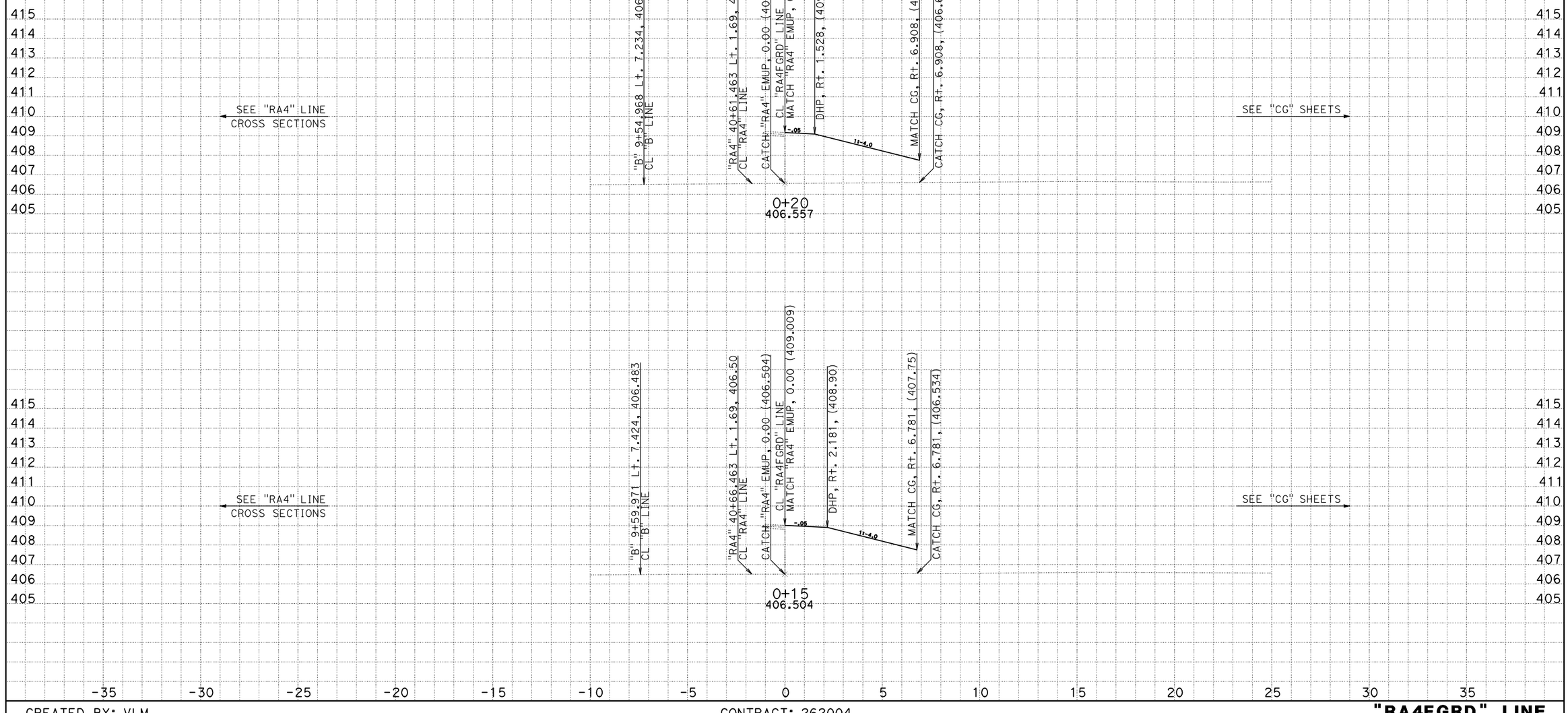

CREATED BY: VLM
DATE: 4/21/2012
KC Project: 0059
File: C:\proj\willits\round\RA45\ra4_fg.ear

CONTRACT: 262004
DIST/CO/RTE/KP: 01/MEN/101/KP R69.4 - KP R78.9
PROJECT ID: Willits Bypass

Scale Ratio: 1:100 Horiz.
1:100 Vert.
All Dimensions are Meters

"RA4FGRD" LINE CROSS SECTIONS

FOR EARTHWORK DEVELOPMENT ONLY

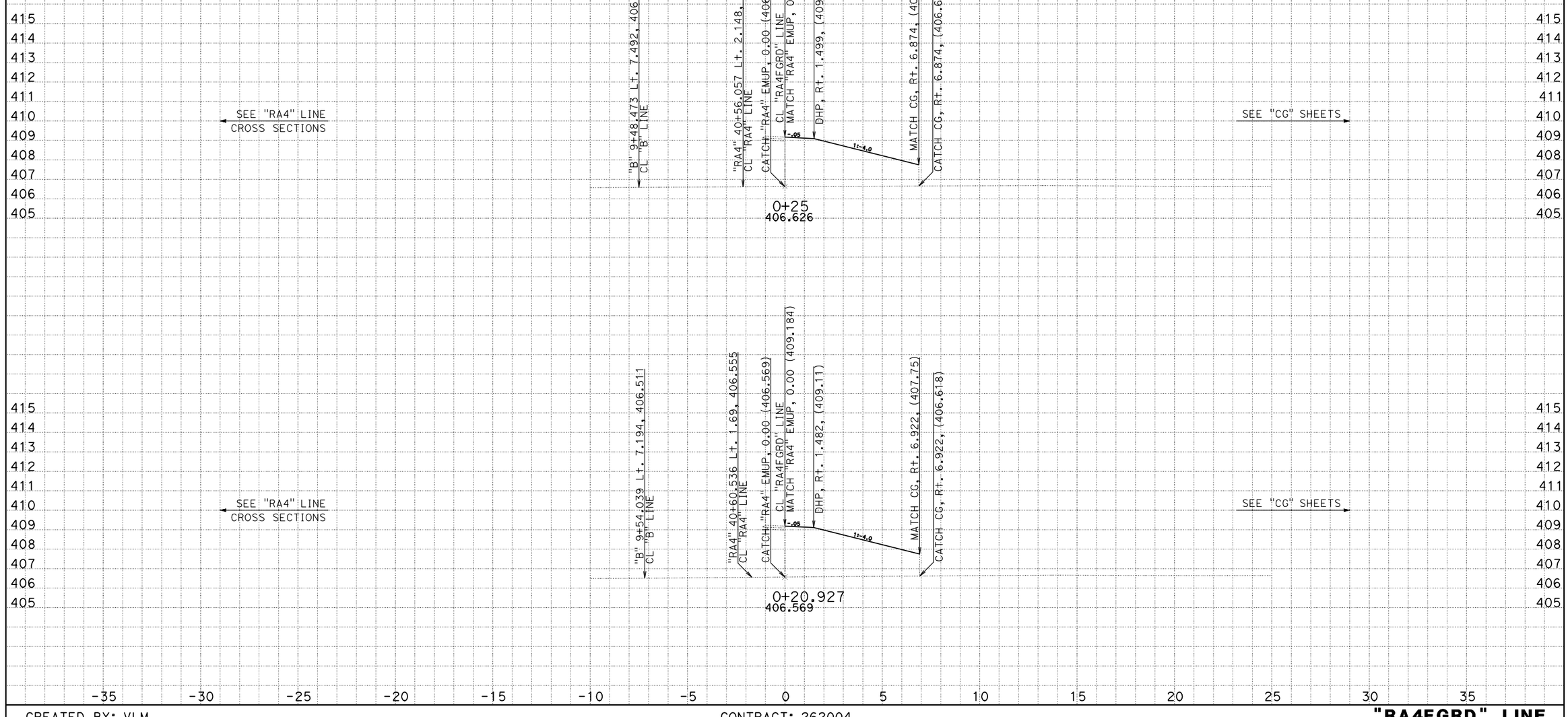

CREATED BY: VLM
DATE: 4/21/2012
KC Project: 0059
File: C:\proj\willits\round\RA45\ra4_fg.ear

CONTRACT: 262004
DIST/CO/RTE/KP: 01/MEN/101/KP R69.4 - KP R78.9
PROJECT ID: Willits Bypass

Scale Ratio: 1:100 Horiz.
1:100 Vert.
All Dimensions are Meters

"RA4FGRD" LINE CROSS SECTIONS

FOR EARTHWORK DEVELOPMENT ONLY

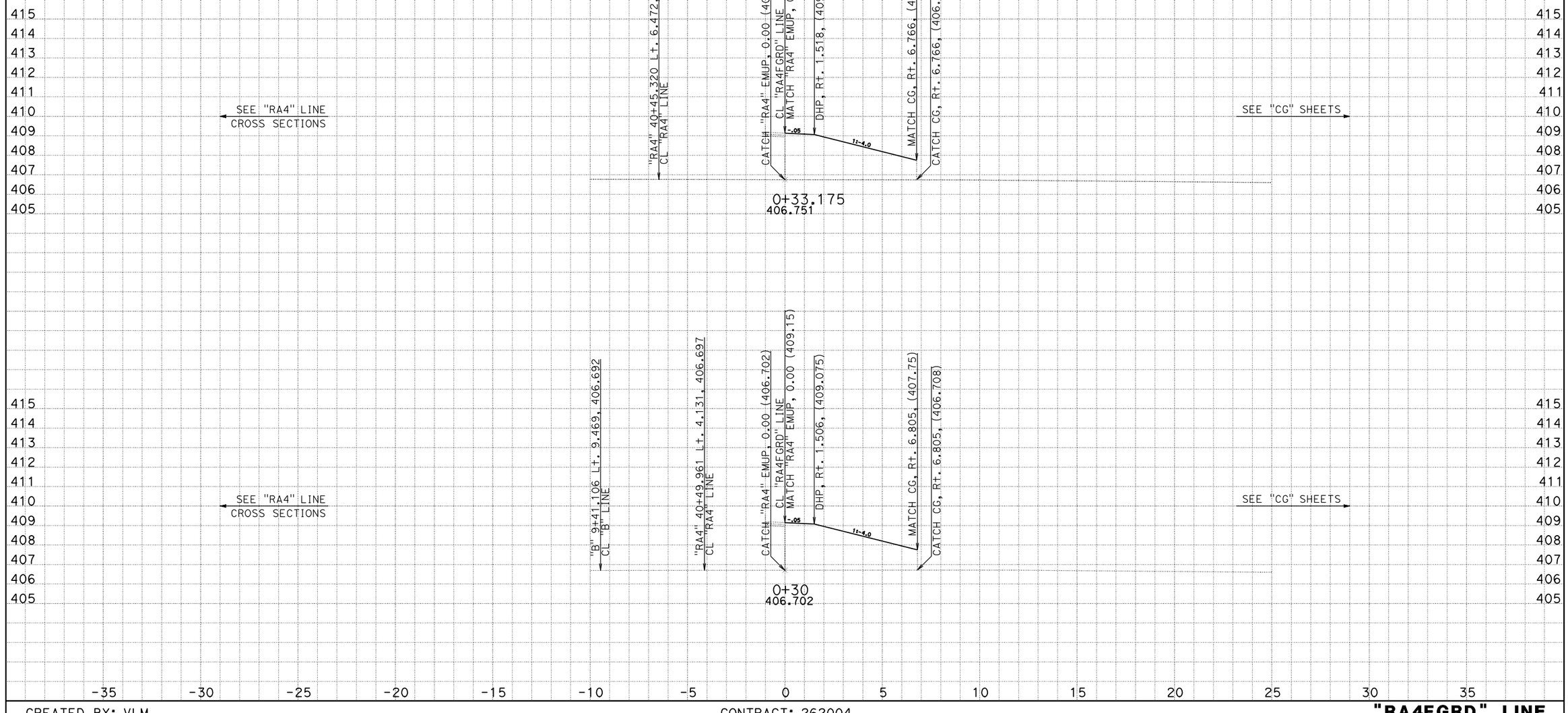

CREATED BY: VLM
DATE: 4/21/2012
KC Project: 0059
File: C:\proj\willits\round\RA45\ra4_fg.ear

CONTRACT: 262004
DIST/CO/RTE/KP: 01/MEN/101/KP R69.4 - KP R78.9
PROJECT ID: Willits Bypass

Scale Ratio: 1:100 Horiz.
1:100 Vert.
All Dimensions are Meters

"RA4FGRD" LINE CROSS SECTIONS

FOR EARTHWORK DEVELOPMENT ONLY

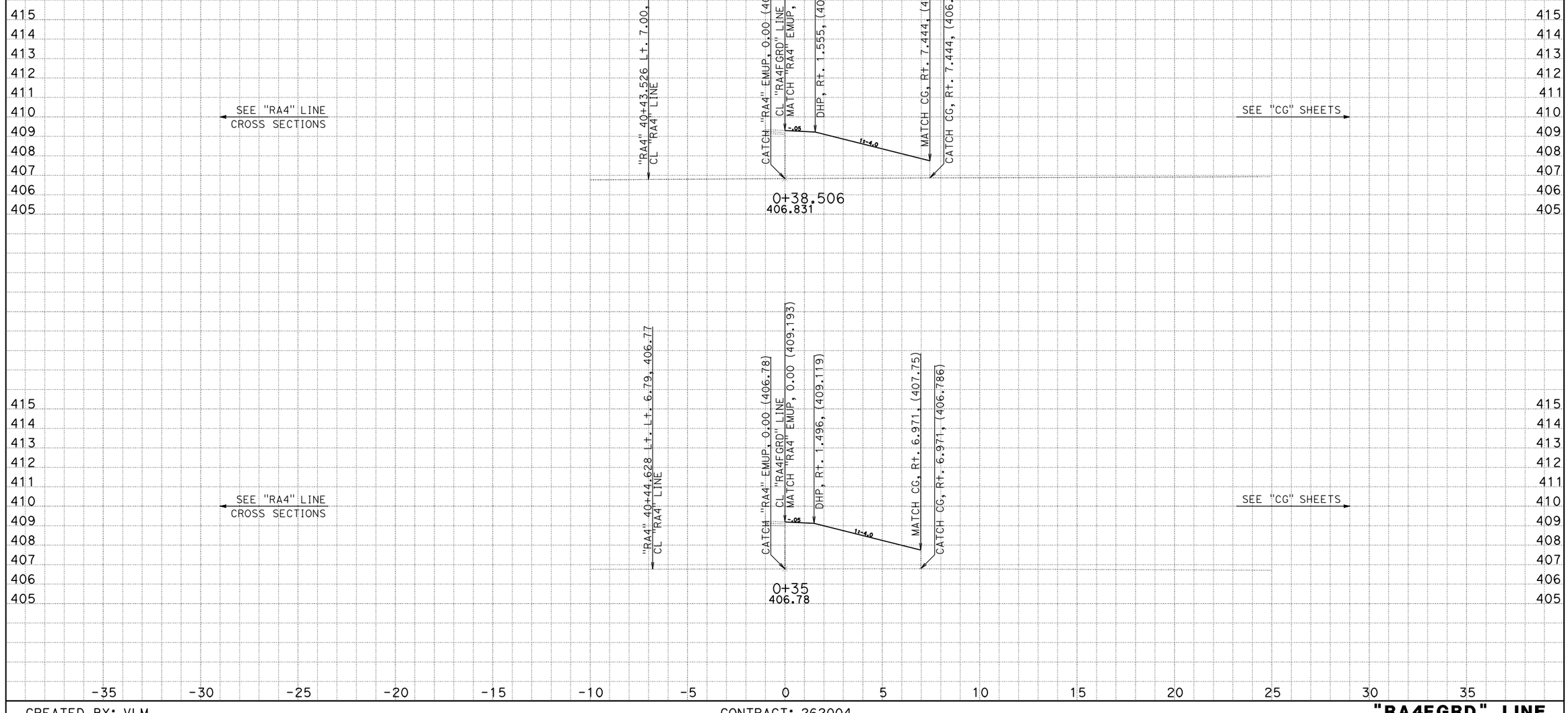

CREATED BY: VLM
DATE: 4/21/2012
KC Project: 0059
File: C:\proj\willits\round\RA45\ra4_fg.ear

CONTRACT: 262004
DIST/CO/RTE/KP: 01/MEN/101/KP R69.4 - KP R78.9
PROJECT ID: Willits Bypass

Scale Ratio: 1:100 Horiz.
1:100 Vert.
All Dimensions are Meters

"RA4FGRD" LINE CROSS SECTIONS

FOR EARTHWORK DEVELOPMENT ONLY

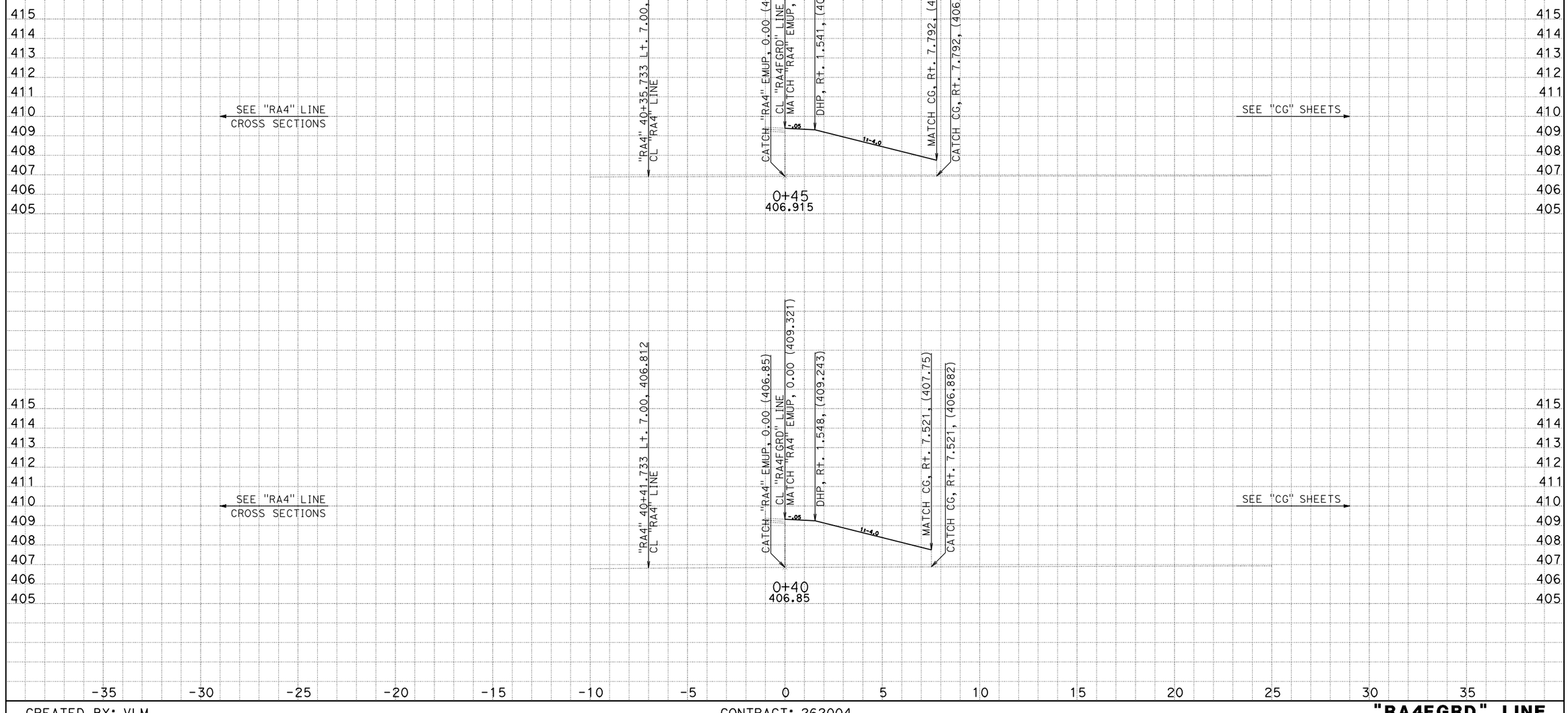

CREATED BY: VLM
DATE: 4/21/2012
KC Project: 0059
File: C:\proj\willits\round\RA45\ra4_fg.ear

CONTRACT: 262004
DIST/CO/RTE/KP: 01/MEN/101/KP R69.4 - KP R78.9
PROJECT ID: Willits Bypass

Scale Ratio: 1:100 Horiz.
1:100 Vert.
All Dimensions are Meters

"RA4FGRD" LINE CROSS SECTIONS

FOR EARTHWORK DEVELOPMENT ONLY

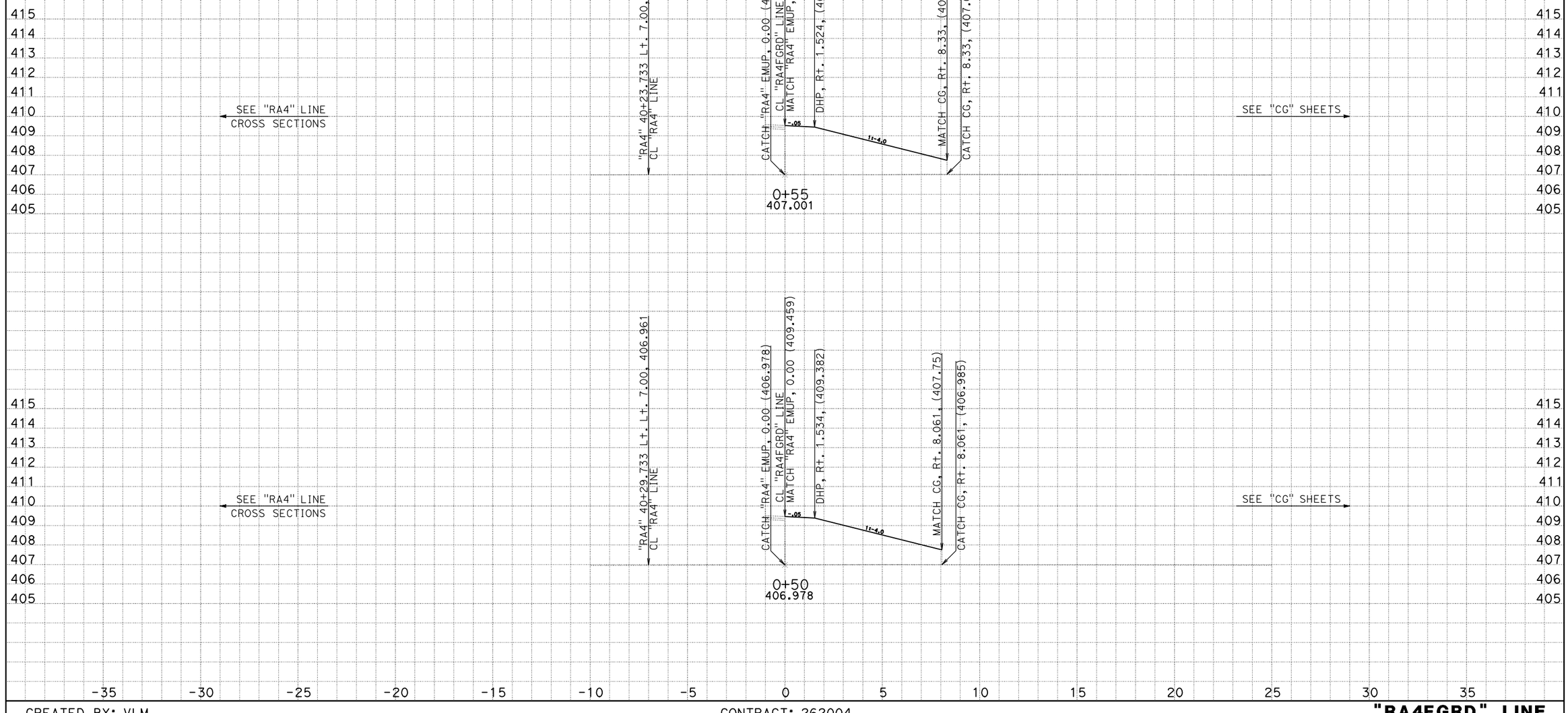

CREATED BY: VLM
DATE: 4/21/2012
KC Project: 0059
File: C:\proj\willits\round\RA45\ra4_fg.ear

CONTRACT: 262004
DIST/CO/RTE/KP: 01/MEN/101/KP R69.4 - KP R78.9
PROJECT ID: Willits Bypass

Scale Ratio: 1:100 Horiz.
1:100 Vert.
All Dimensions are Meters

"RA4FGRD" LINE CROSS SECTIONS

FOR EARTHWORK DEVELOPMENT ONLY

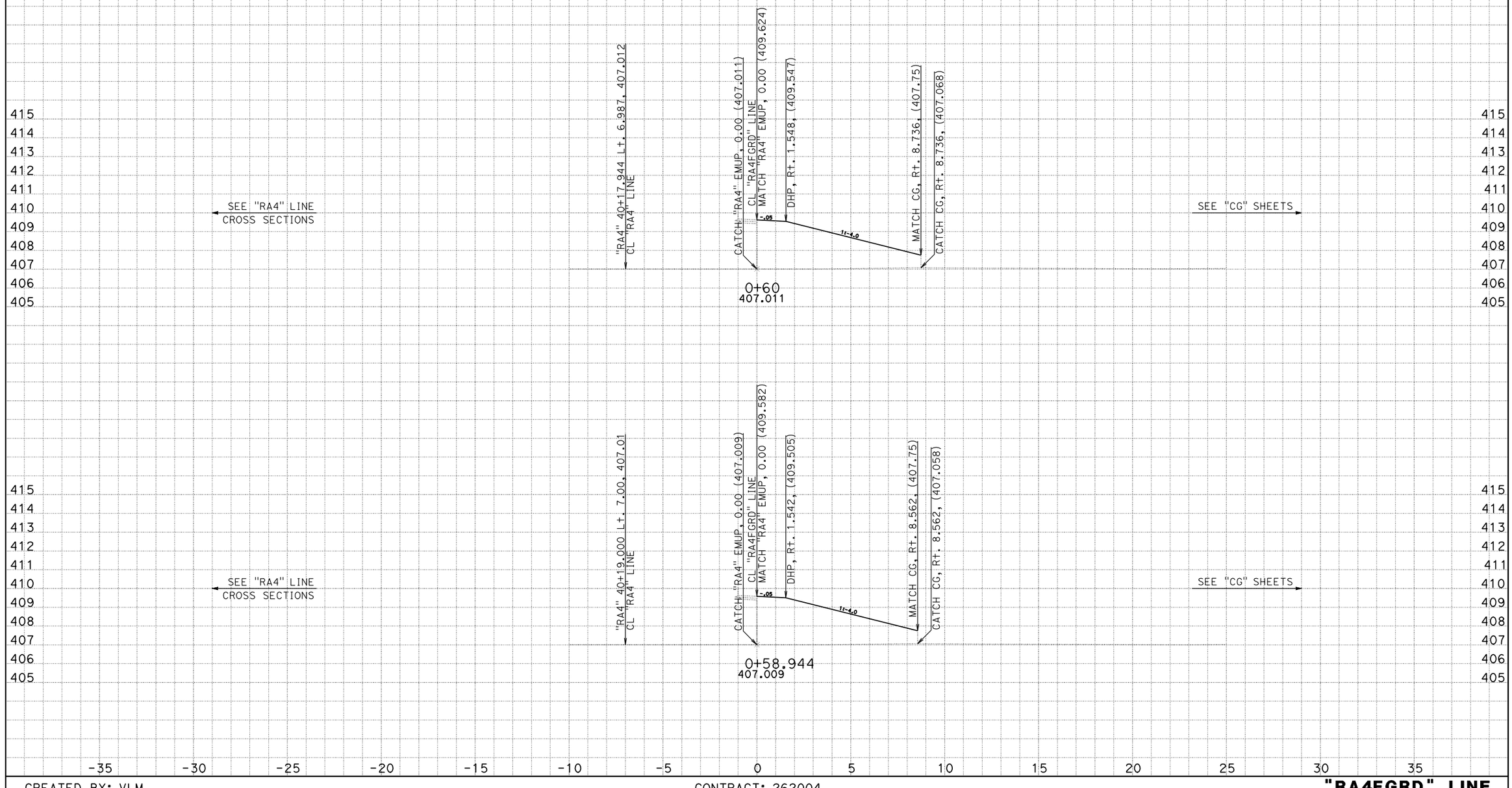

CREATED BY: VLM
DATE: 4/21/2012
KC Project: 0059
File: C:\proj\willits\round\RA45\ra4_fg.ear

CONTRACT: 262004
DIST/CO/RTE/KP: 01/MEN/101/KP R69.4 - KP R78.9
PROJECT ID: Willits Bypass

Scale Ratio: 1:100 Horiz.
1:100 Vert.
All Dimensions are Meters

"RA4FGRD" LINE CROSS SECTIONS

FOR EARTHWORK DEVELOPMENT ONLY

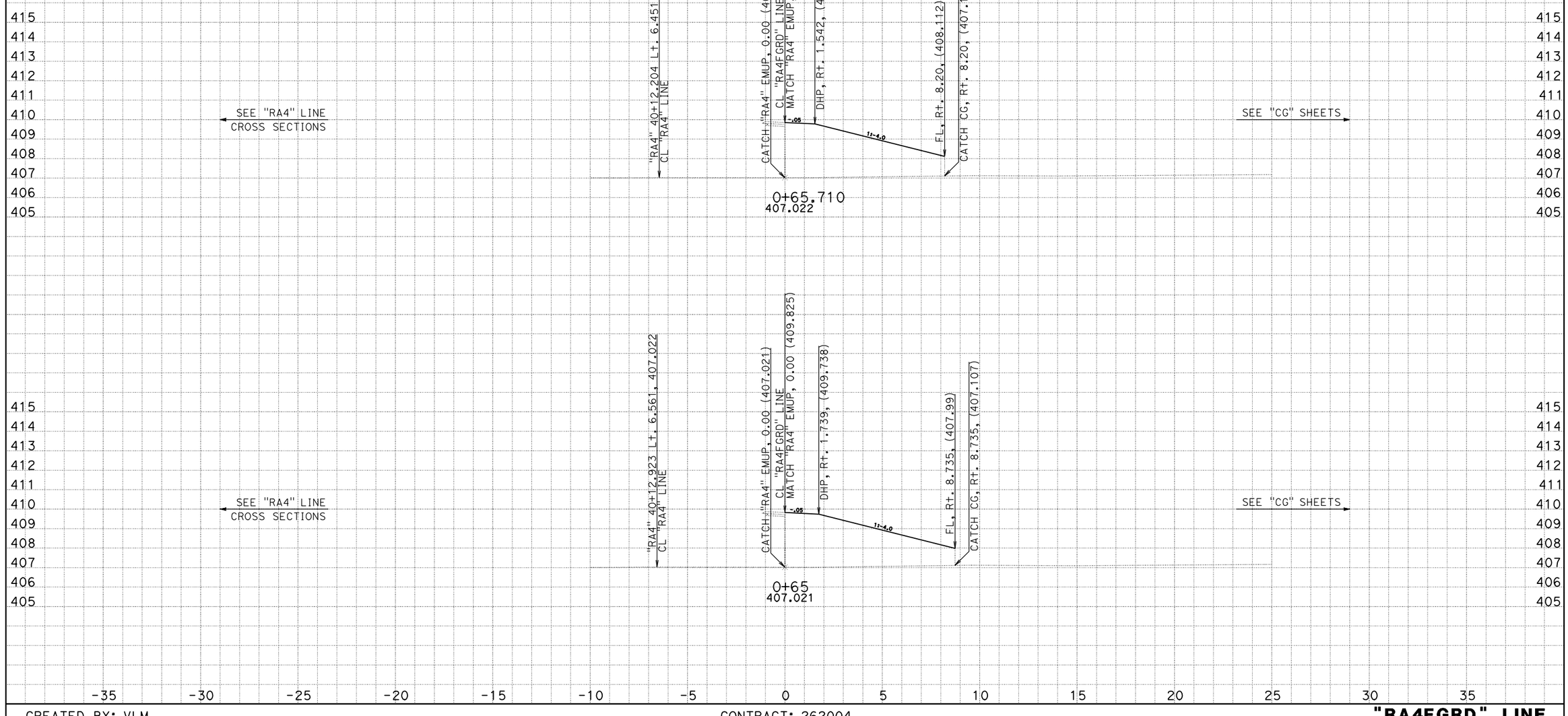

CREATED BY: VLM
DATE: 4/21/2012
KC Project: 0059
File: C:\proj\willits\round\RA45\ra4_fg.ear

CONTRACT: 262004
DIST/CO/RTE/KP: 01/MEN/101/KP R69.4 - KP R78.9
PROJECT ID: Willits Bypass

Scale Ratio: 1:100 Horiz.
1:100 Vert.
All Dimensions are Meters

"RA4FGRD" LINE CROSS SECTIONS

SHEET 9 OF 22

FOR EARTHWORK DEVELOPMENT ONLY

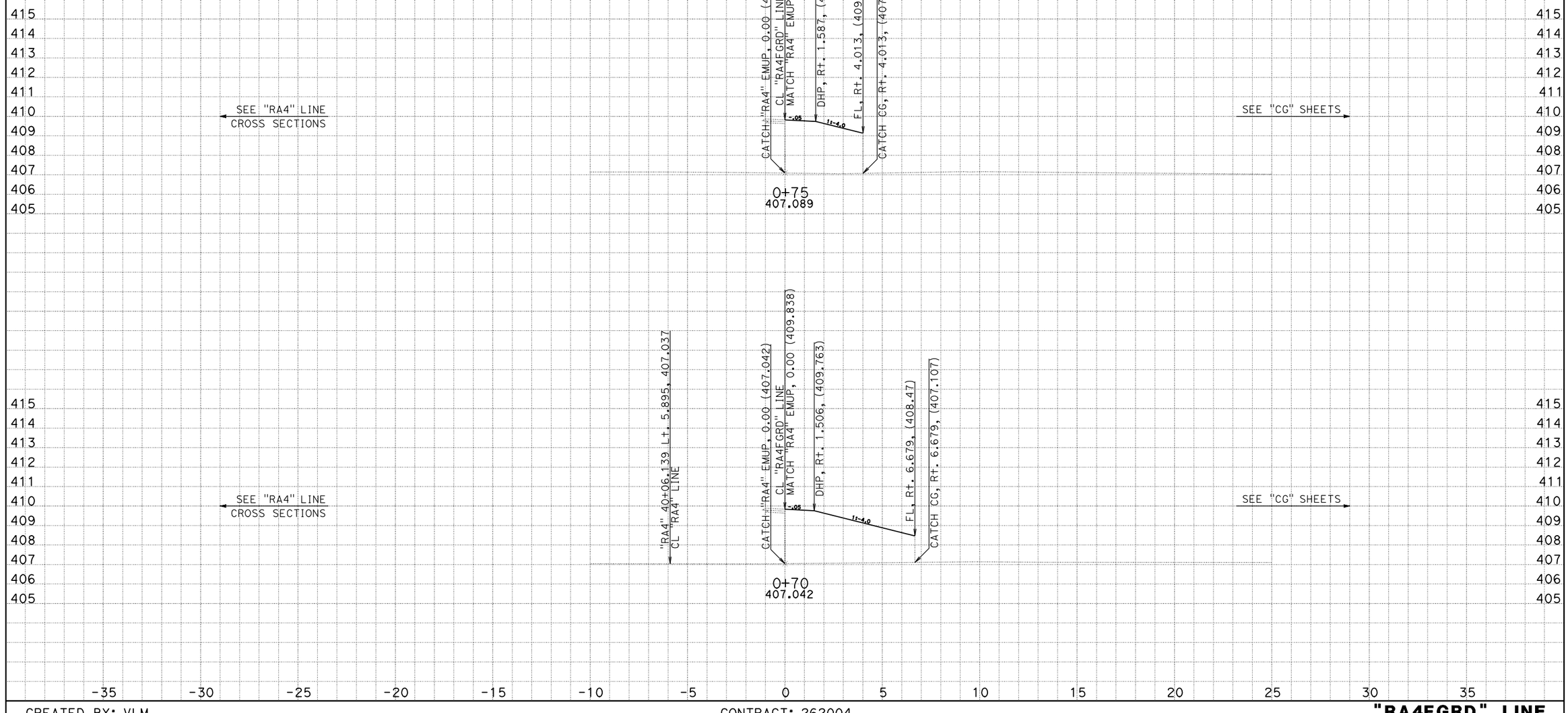

CREATED BY: VLM
DATE: 4/21/2012
KC Project: 0059
File: C:\proj\willits\round\RA45\ra4_fg.ear

CONTRACT: 262004
DIST/CO/RTE/KP: 01/MEN/101/KP R69.4 - KP R78.9
PROJECT ID: Willits Bypass

Scale Ratio: 1:100 Horiz.
1:100 Vert.
All Dimensions are Meters

"RA4FGRD" LINE CROSS SECTIONS
SHEET 10 OF 22

FOR EARTHWORK DEVELOPMENT ONLY

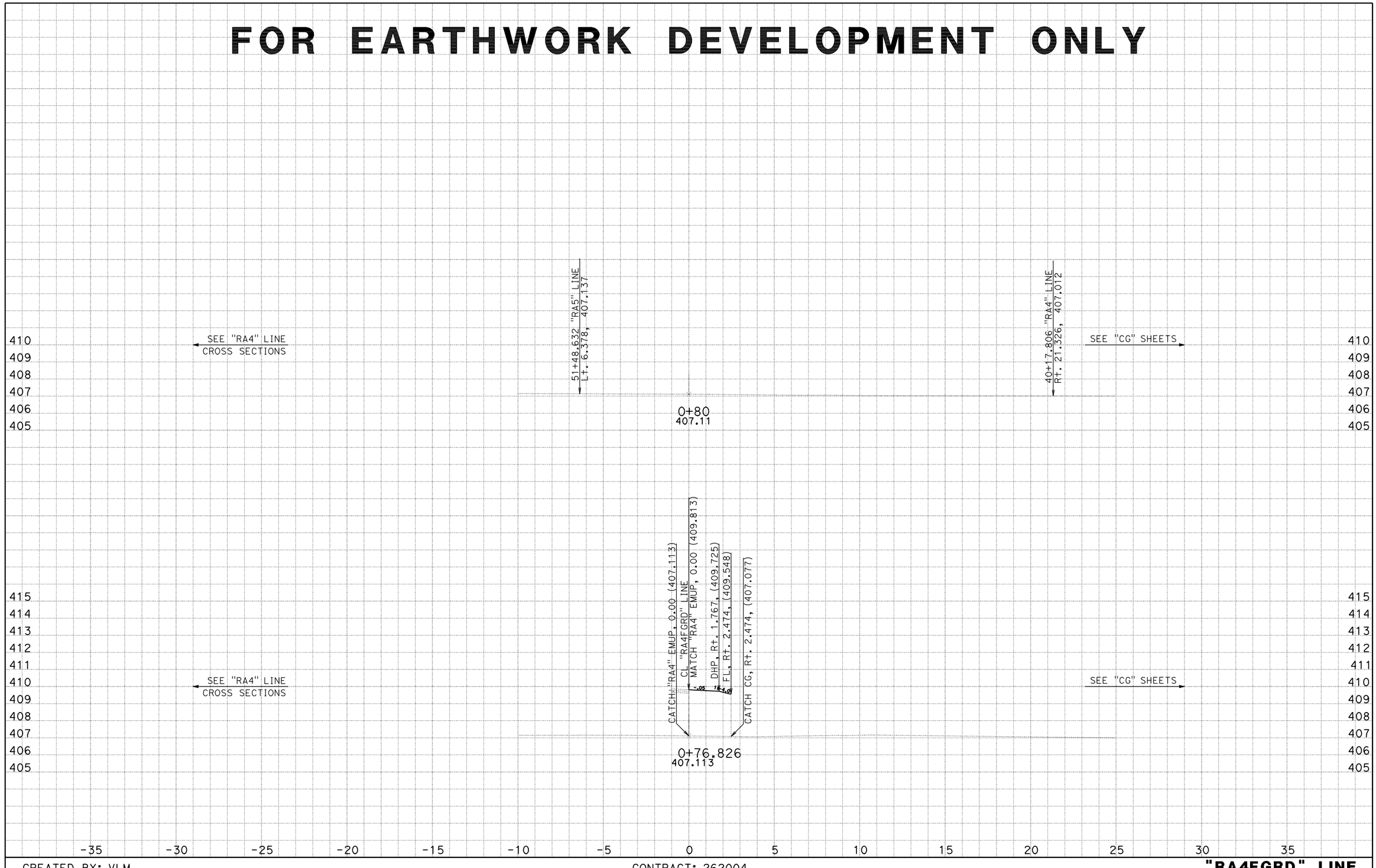

CREATED BY: VLM
DATE: 4/21/2012
KC Project: 0059
File: C:\proj\willits\round\RA45\ra4_fg.ear

CONTRACT: 262004
DIST/CO/RTE/KP: 01/MEN/101/KP R69.4 - KP R78.9
PROJECT ID: Willits Bypass

Scale Ratio: 1:100 Horiz.
1:100 Vert.
All Dimensions are Meters

"RA4FGRD" LINE CROSS SECTIONS

FOR EARTHWORK DEVELOPMENT ONLY

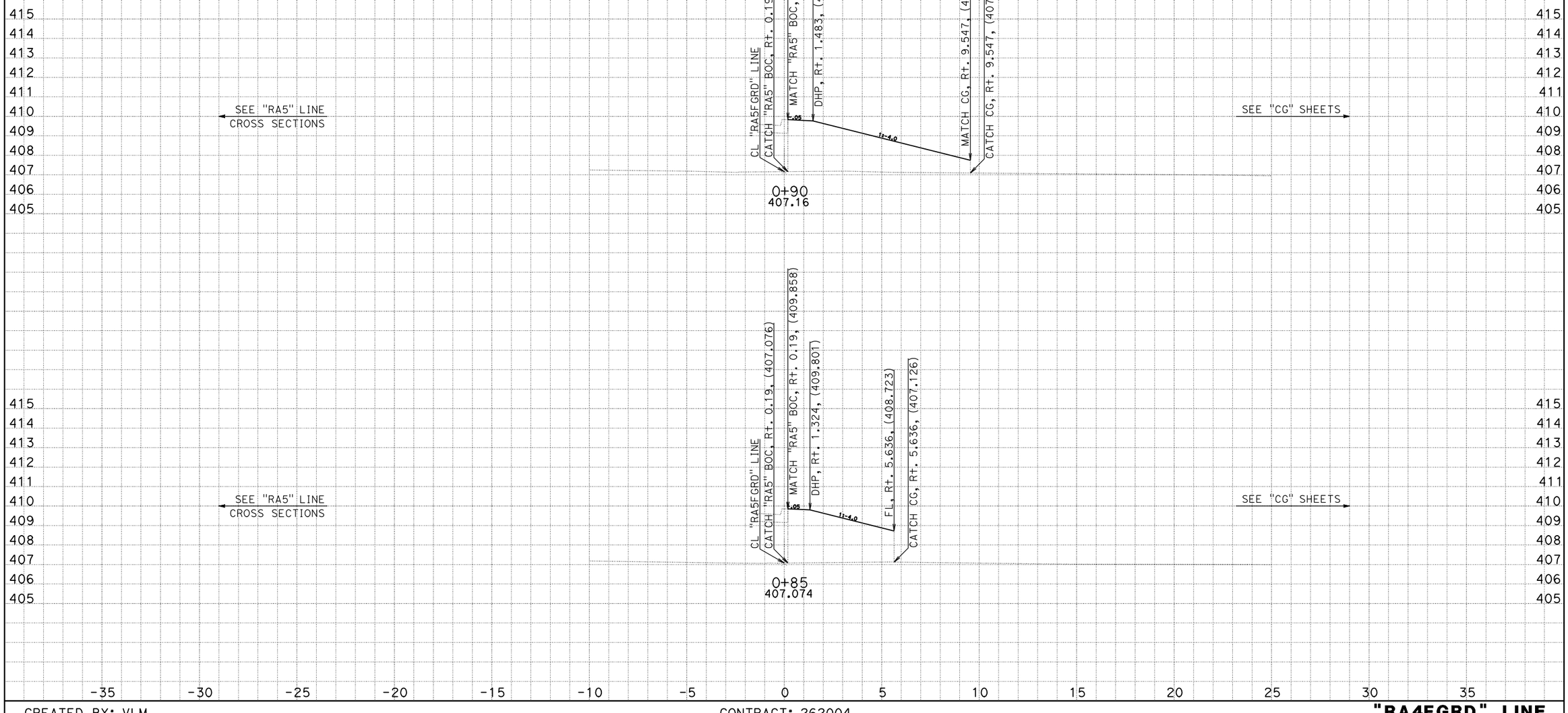

CREATED BY: VLM
DATE: 4/21/2012
KC Project: 0059
File: C:\proj\willits\round\RA45\ra4_fg.ear

CONTRACT: 262004
DIST/CO/RTE/KP: 01/MEN/101/KP R69.4 - KP R78.9
PROJECT ID: Willits Bypass

Scale Ratio: 1:100 Horiz.
1:100 Vert.
All Dimensions are Meters

"RA4FGRD" LINE CROSS SECTIONS

FOR EARTHWORK DEVELOPMENT ONLY

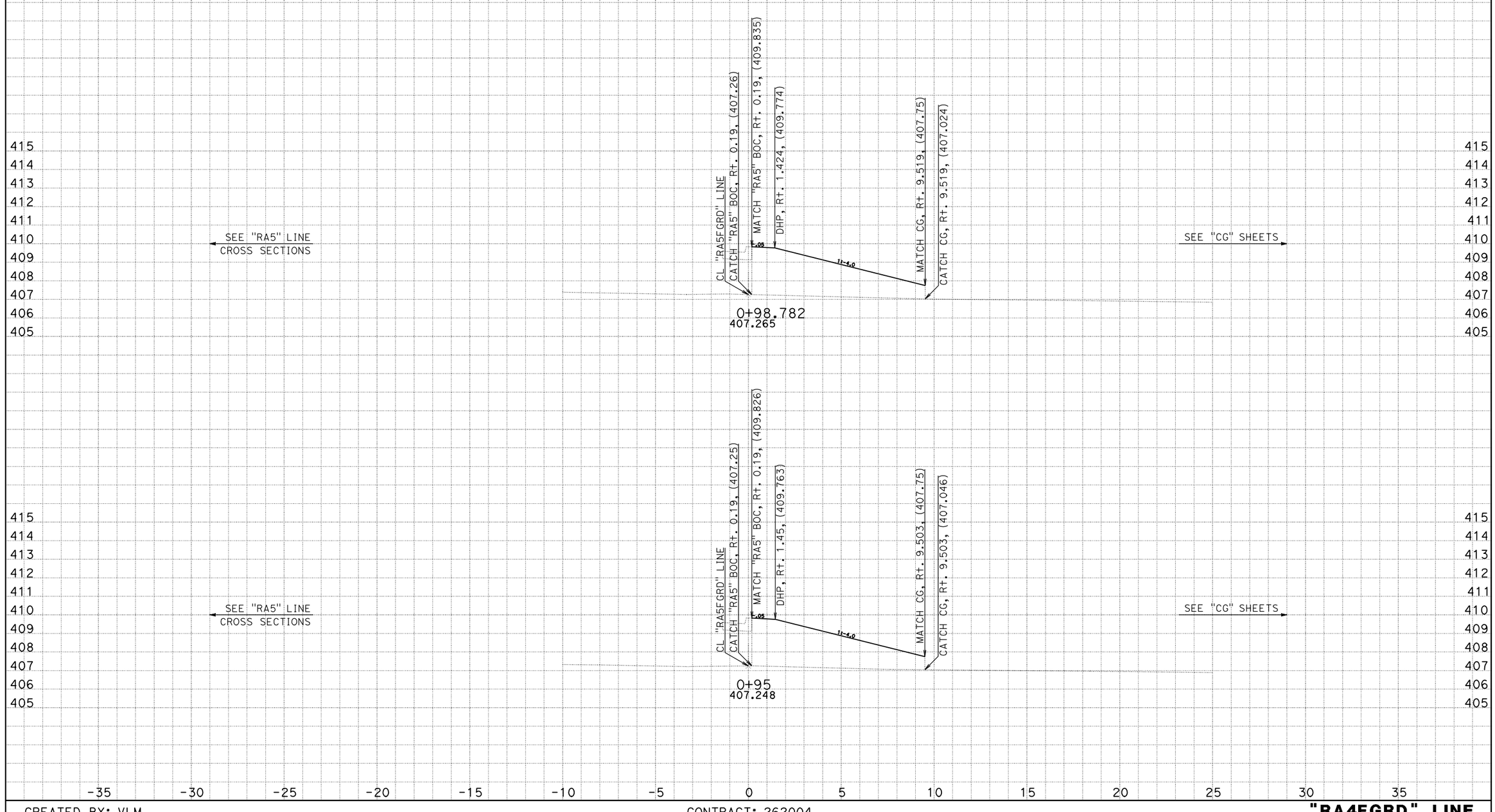

CREATED BY: VLM
DATE: 4/21/2012
KC Project: 0059
File: C:\proj\willits\round\RA45\ra4_fg.ear

CONTRACT: 262004
DIST/CO/RTE/KP: 01/MEN/101/KP R69.4 - KP R78.9
PROJECT ID: Willits Bypass

Scale Ratio: 1:100 Horiz.
1:100 Vert.
All Dimensions are Meters

"RA4FGRD" LINE CROSS SECTIONS

SHEET 13 OF 22

FOR EARTHWORK DEVELOPMENT ONLY

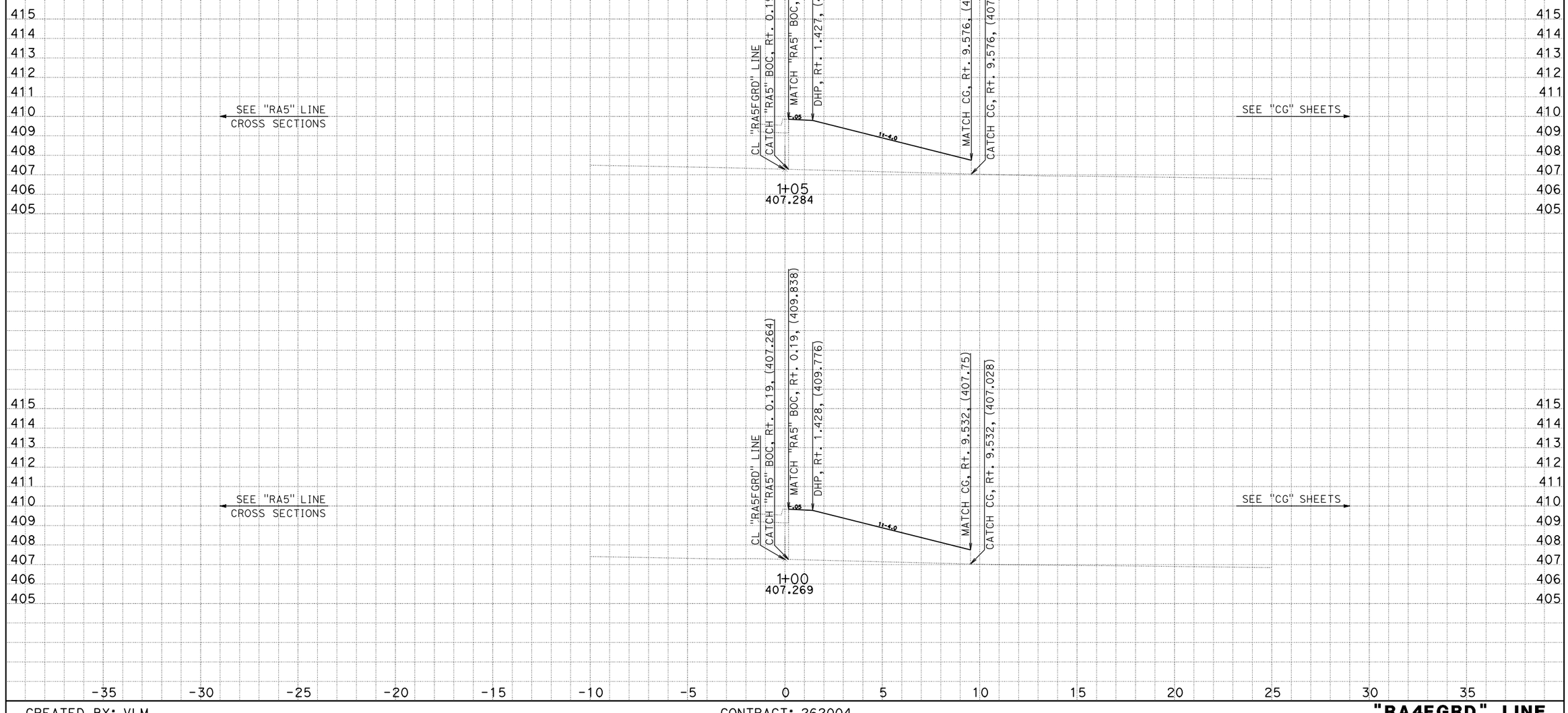

CREATED BY: VLM
DATE: 4/21/2012
KC Project: 0059
File: C:\proj\willits\round\RA45\ra4_fg.ear

CONTRACT: 262004
DIST/CO/RTE/KP: 01/MEN/101/KP R69.4 - KP R78.9
PROJECT ID: Willits Bypass

Scale Ratio: 1:100 Horiz.
1:100 Vert.
All Dimensions are Meters

"RA4FGRD" LINE CROSS SECTIONS

FOR EARTHWORK DEVELOPMENT ONLY

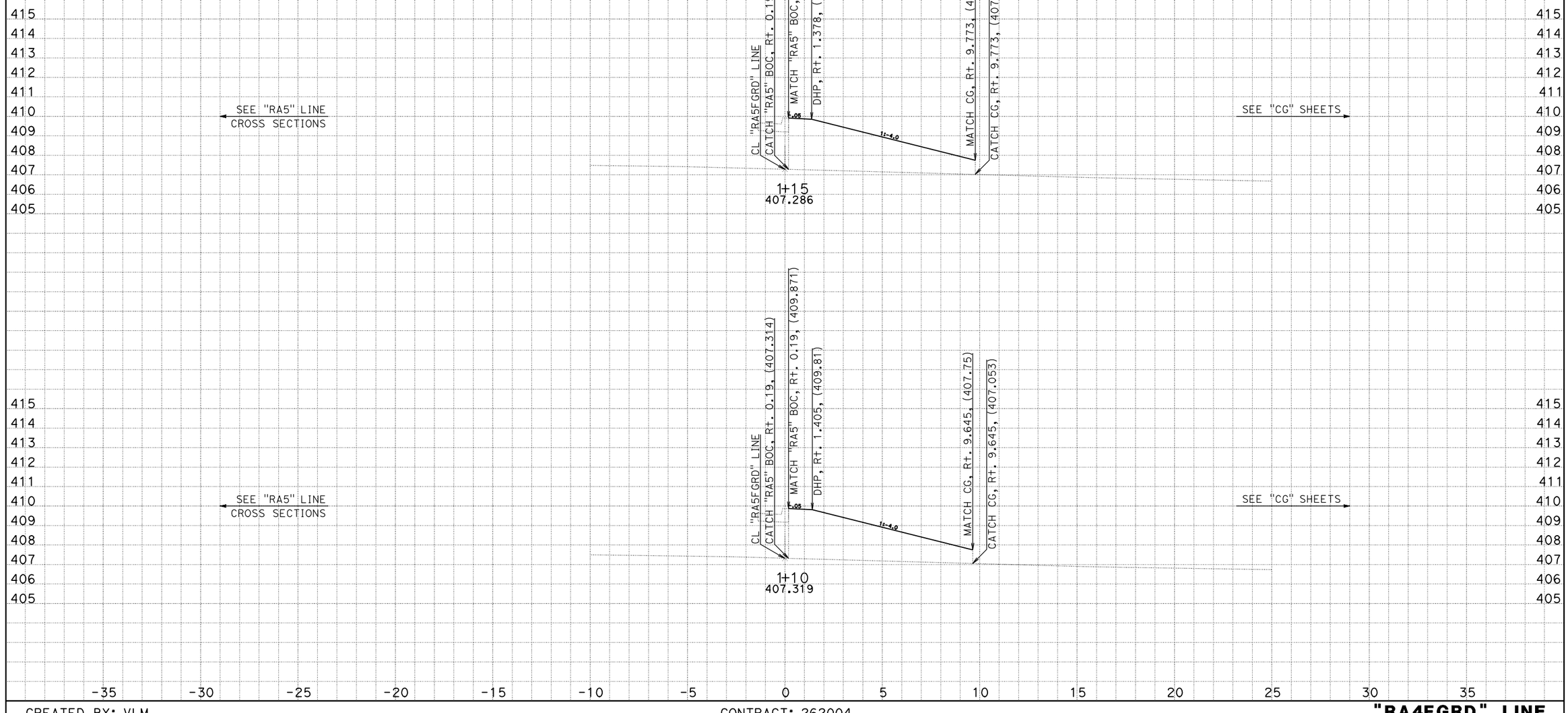

CREATED BY: VLM
DATE: 4/21/2012
KC Project: 0059
File: C:\proj\willits\round\RA45\ra4_fg.ear

CONTRACT: 262004
DIST/CO/RTE/KP: 01/MEN/101/KP R69.4 - KP R78.9
PROJECT ID: Willits Bypass

Scale Ratio: 1:100 Horiz.
1:100 Vert.
All Dimensions are Meters

"RA4FGRD" LINE CROSS SECTIONS

FOR EARTHWORK DEVELOPMENT ONLY

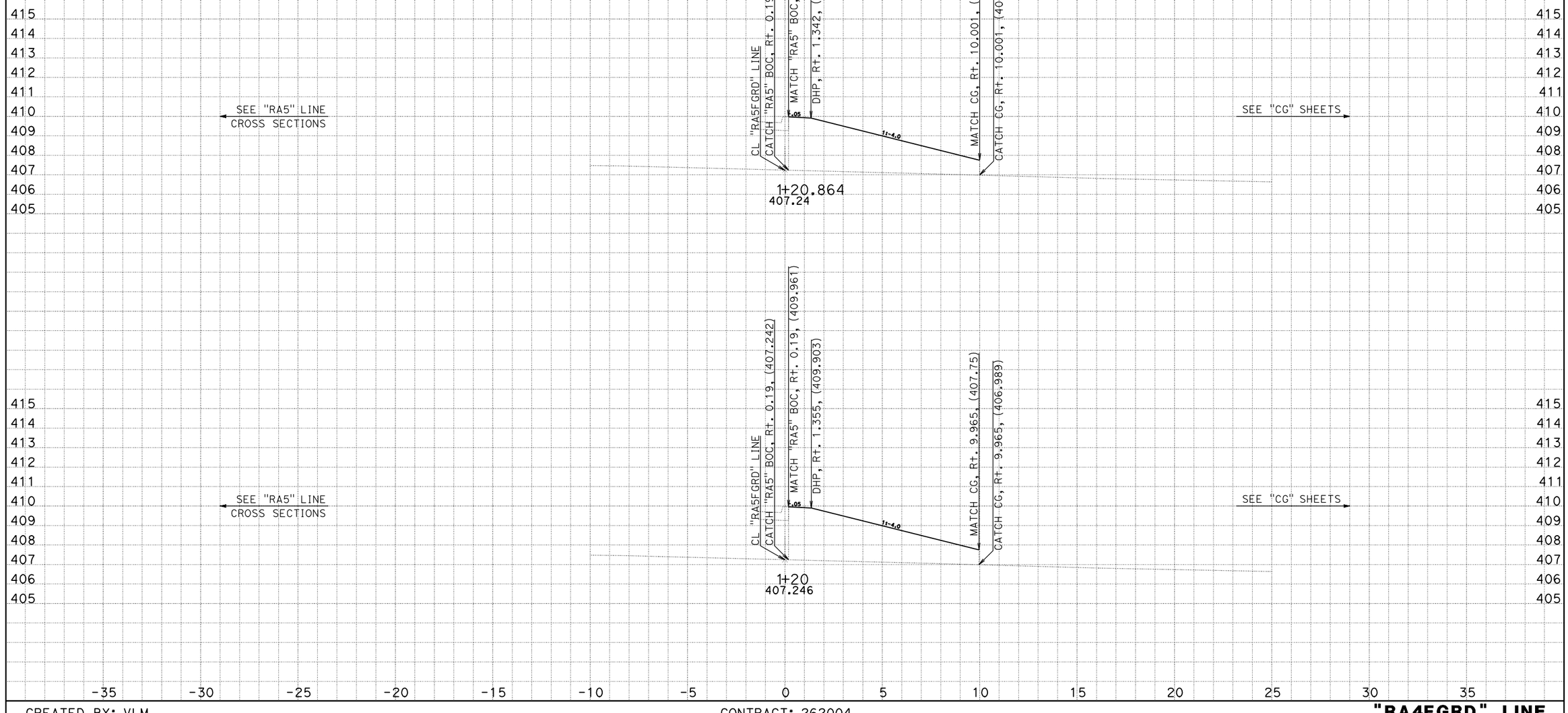

CREATED BY: VLM
DATE: 4/21/2012
KC Project: 0059
File: C:\proj\willits\round\RA45\ra4_fg.ear

CONTRACT: 262004
DIST/CO/RTE/KP: 01/MEN/101/KP R69.4 - KP R78.9
PROJECT ID: Willits Bypass

Scale Ratio: 1:100 Horiz.
1:100 Vert.
All Dimensions are Meters

"RA4FGRD" LINE CROSS SECTIONS

FOR EARTHWORK DEVELOPMENT ONLY

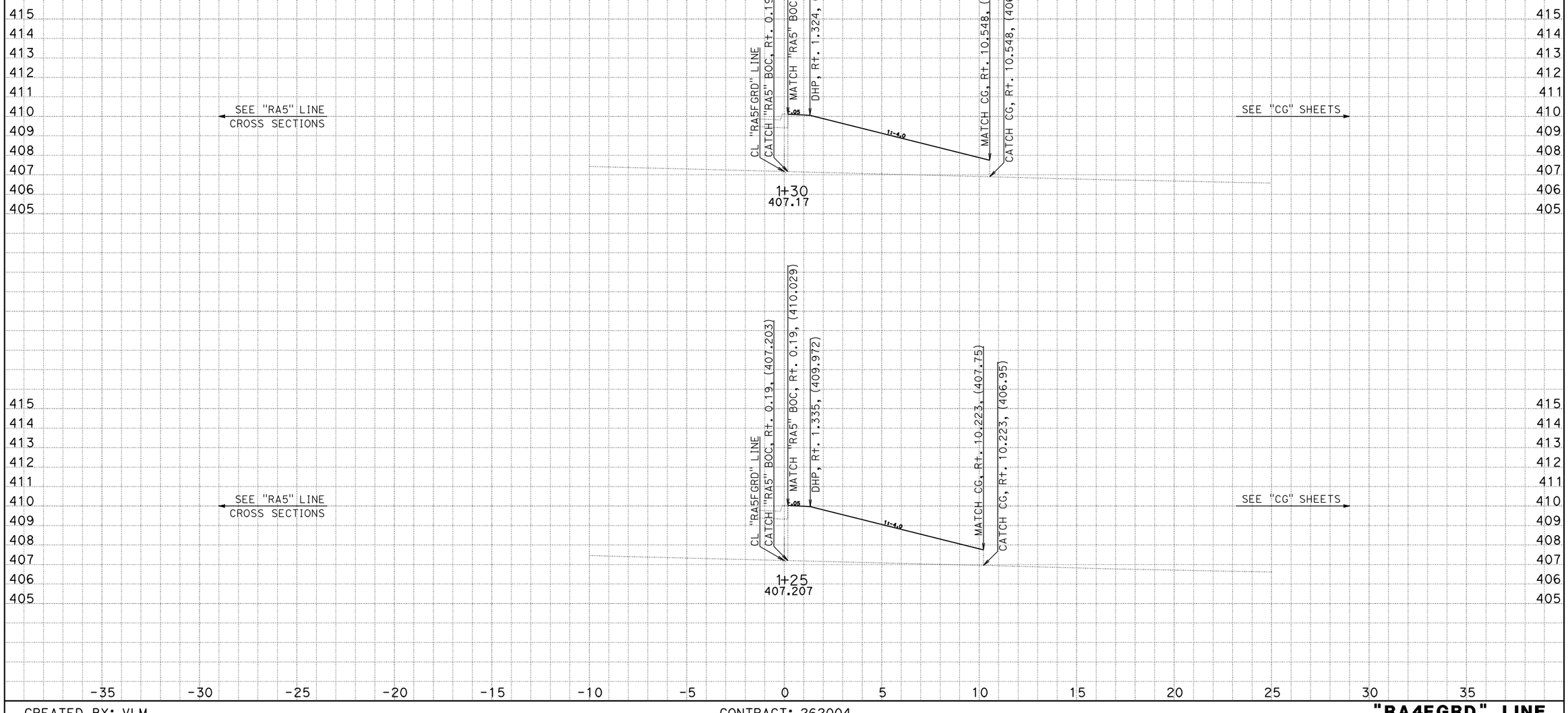

CREATED BY: VLM
DATE: 4/21/2012
KC Project: 0059
File: C:\proj\willits\round\RA45\ra4_fg.ear

CONTRACT: 262004
DIST/CO/RTE/KP: 01/MEN/101/KP R69.4 - KP R78.9
PROJECT ID: Willits Bypass

Scale Ratio: 1:100 Horiz.
1:100 Vert.
All Dimensions are Meters

"RA4FGRD" LINE CROSS SECTIONS

SHEET 17 OF 22

FOR EARTHWORK DEVELOPMENT ONLY

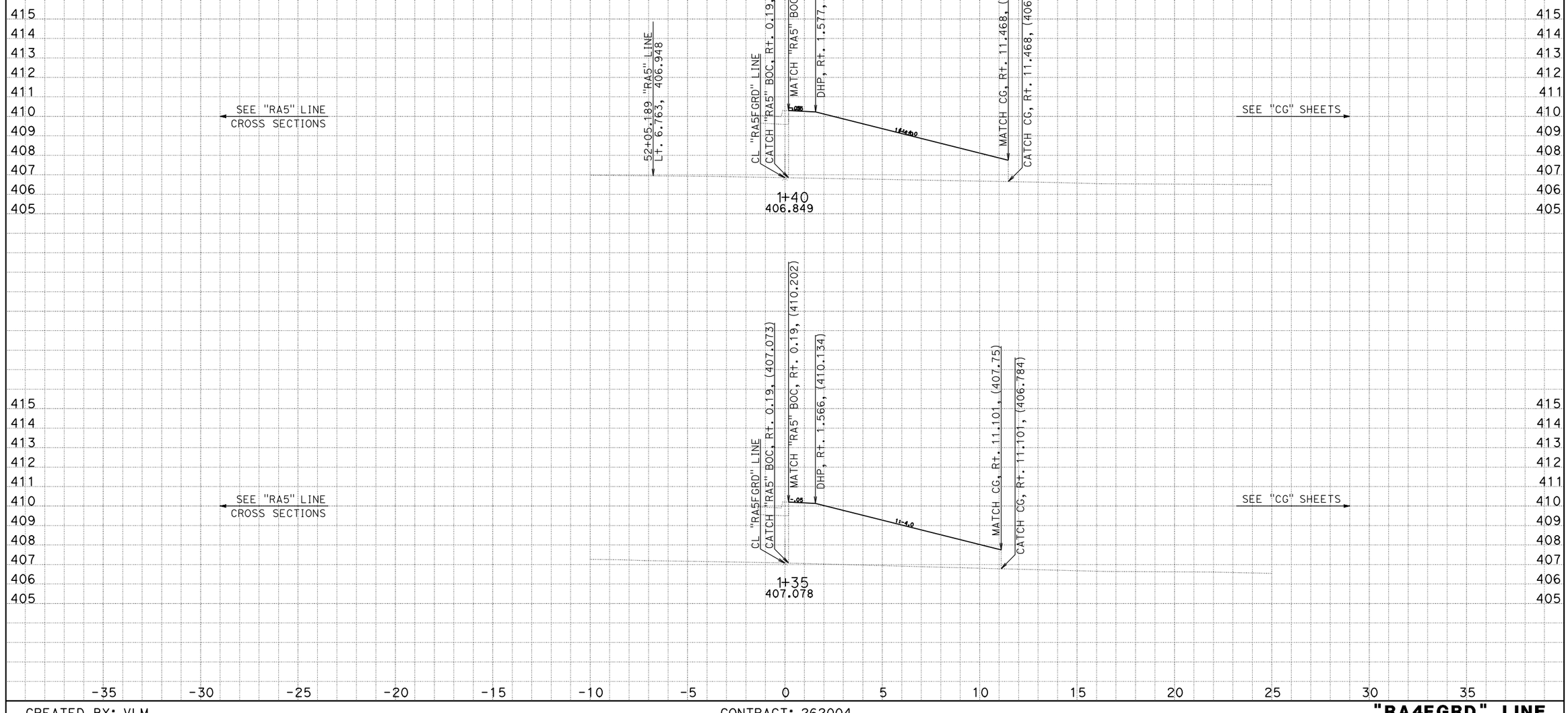

CREATED BY: VLM
DATE: 4/21/2012
KC Project: 0059
File: C:\proj\willits\round\RA45\ra4_fg.ear

CONTRACT: 262004
DIST/CO/RTE/KP: 01/MEN/101/KP R69.4 - KP R78.9
PROJECT ID: Willits Bypass

Scale Ratio: 1:100 Horiz.
1:100 Vert.
All Dimensions are Meters

"RA4FGRD" LINE CROSS SECTIONS

FOR EARTHWORK DEVELOPMENT ONLY

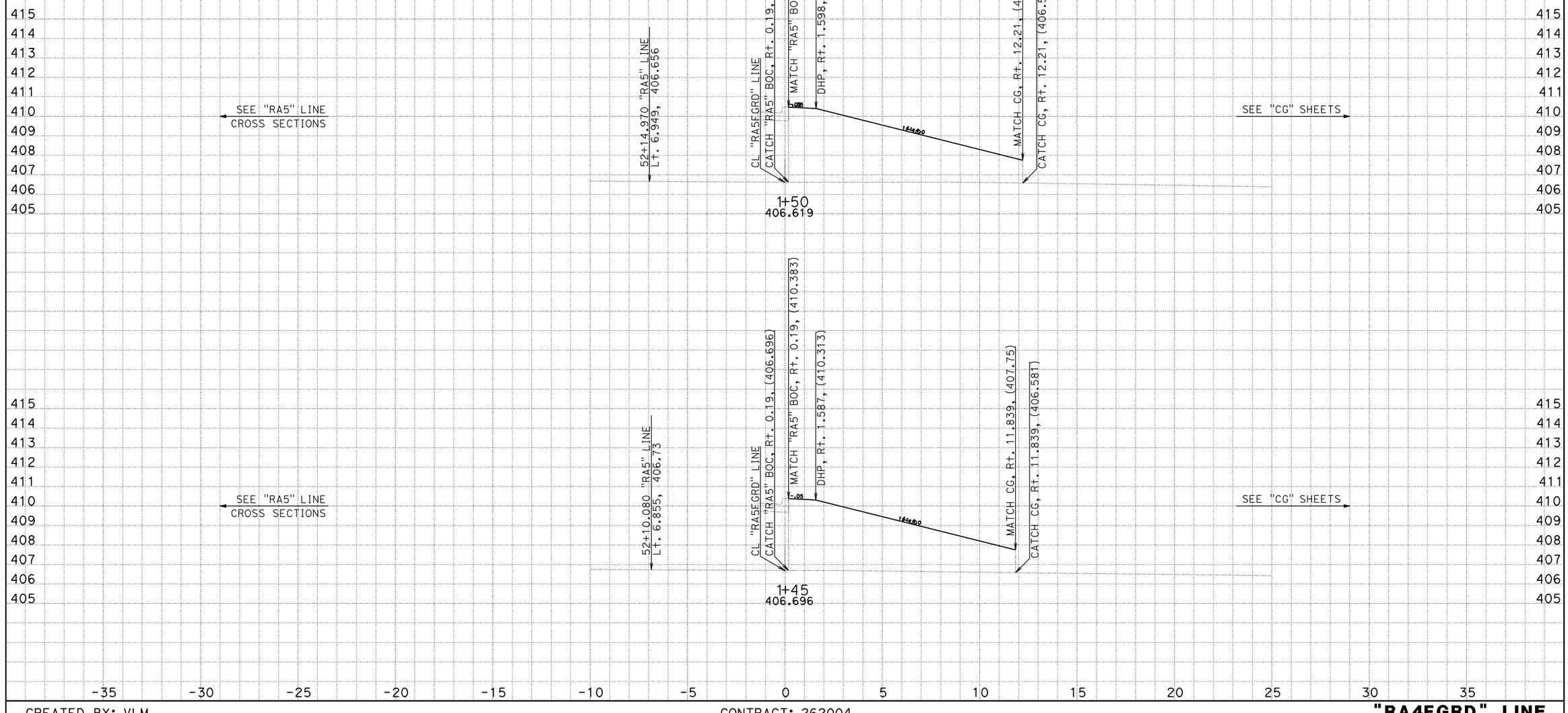

CREATED BY: VLM
DATE: 4/21/2012
KC Project: 0059
File: C:\proj\willits\round\RA45\ra4_fg.ear

CONTRACT: 262004
DIST/CO/RTE/KP: 01/MEN/101/KP R69.4 - KP R78.9
PROJECT ID: Willits Bypass

Scale Ratio: 1:100 Horiz.
1:100 Vert.
All Dimensions are Meters

"RA4FGRD" LINE CROSS SECTIONS

FOR EARTHWORK DEVELOPMENT ONLY

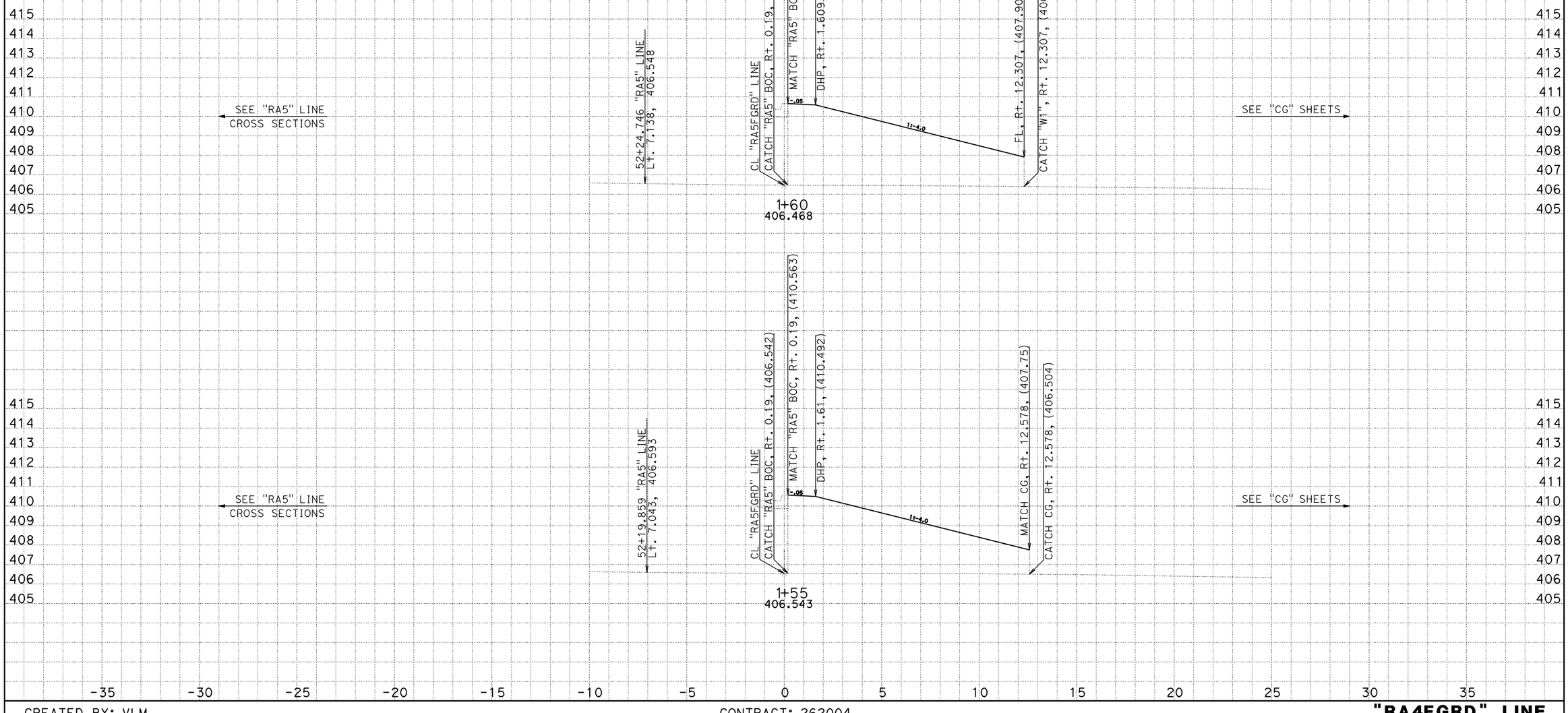

CREATED BY: VLM
DATE: 4/21/2012
KC Project: 0059
File: C:\proj\willits\round\RA45\ra4_fg.ear

CONTRACT: 262004
DIST/CO/RTE/KP: 01/MEN/101/KP R69.4 - KP R78.9
PROJECT ID: Willits Bypass

Scale Ratio: 1:100 Horiz.
1:100 Vert.
All Dimensions are Meters

"RA4FGRD" LINE CROSS SECTIONS

SHEET 20 OF 22

FOR EARTHWORK DEVELOPMENT ONLY

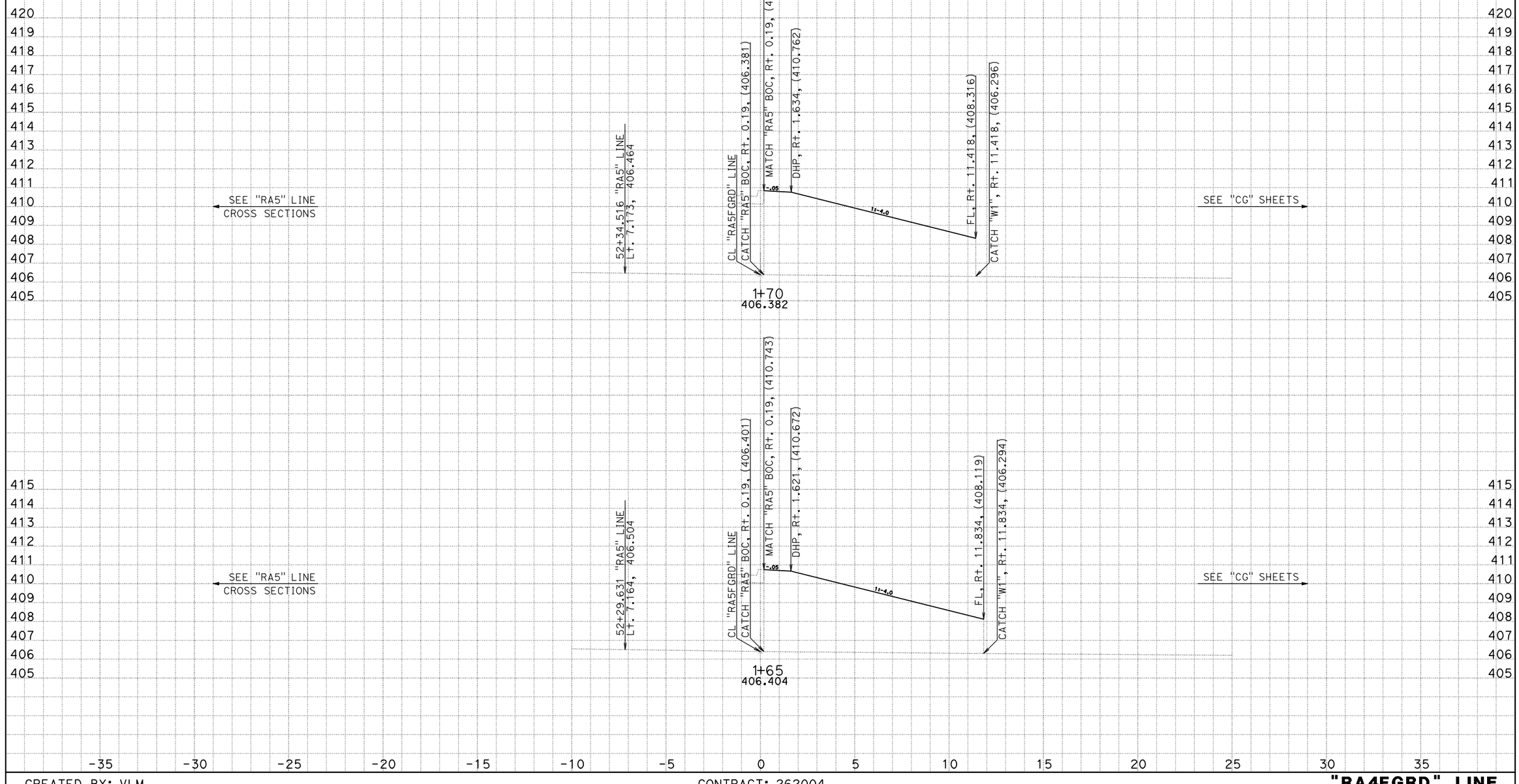

CREATED BY: VLM
DATE: 4/21/2012
KC Project: 0059
File: C:\proj\willits\round\RA45\ra4_fg.ear

CONTRACT: 262004
DIST/CO/RTE/KP: 01/MEN/101/KP R69.4 - KP R78.9
PROJECT ID: Willits Bypass

Scale Ratio: 1:100 Horiz.
1:100 Vert.
All Dimensions are Meters

"RA4FGRD" LINE CROSS SECTIONS

FOR EARTHWORK DEVELOPMENT ONLY

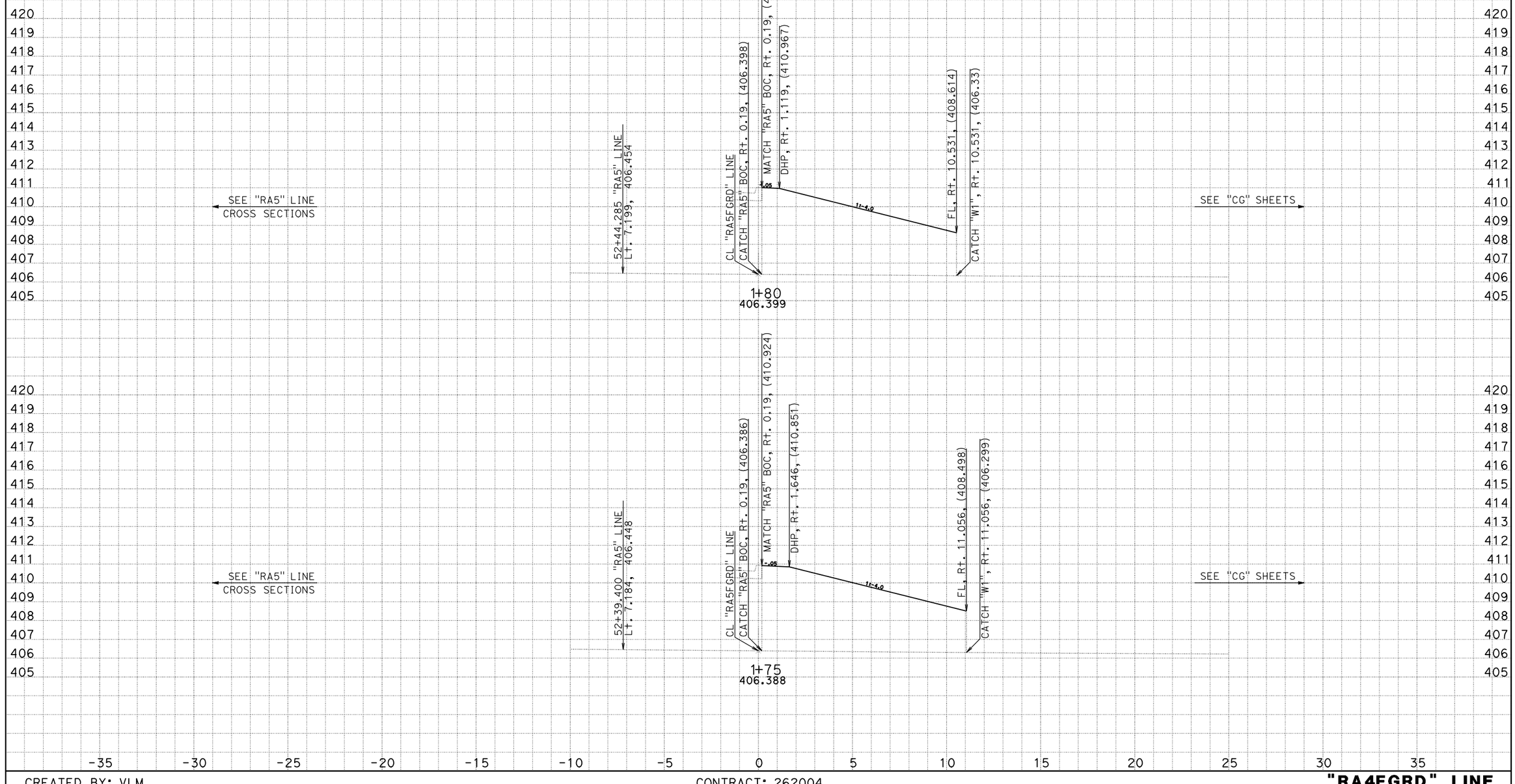

CREATED BY: VLM
DATE: 4/21/2012
KC Project: 0059
File: C:\proj\willits\round\RA45\ra4_fg.ear

CONTRACT: 262004
DIST/CO/RTE/KP: 01/MEN/101/KP R69.4 - KP R78.9
PROJECT ID: Willits Bypass

Scale Ratio: 1:100 Horiz.
1:100 Vert.
All Dimensions are Meters

"RA4FGRD" LINE CROSS SECTIONS

SHEET 22 OF 22

FOR EARTHWORK DEVELOPMENT ONLY

NOTES:

1. *Italic text indicates information copied from the Slope Stake Notes.*
2. In addition to the match sections, see the Construction Details.

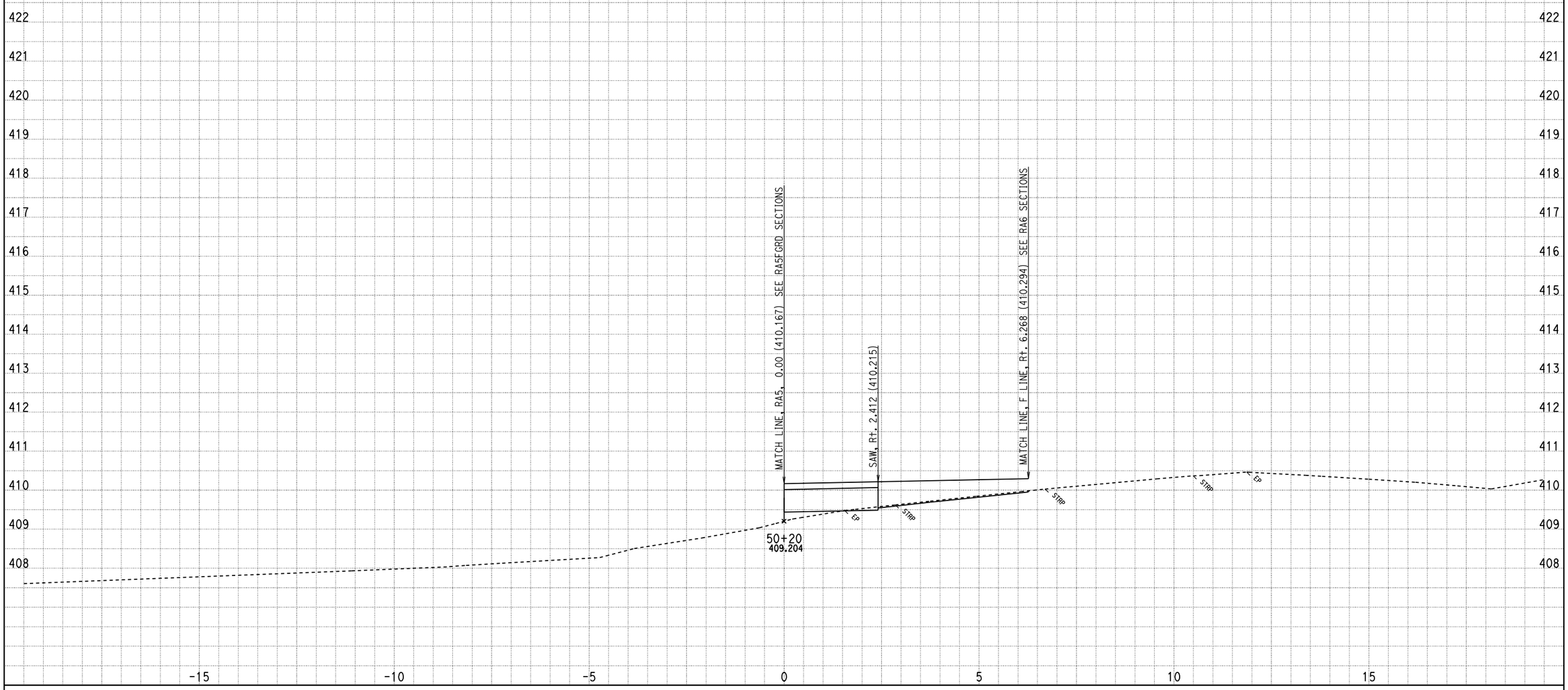

CREATED BY: Rushton DATE: 4/4/2012 ALL DIMENSIONS ARE METRIC

KC Project: 0059 File: P:\proj\01\26200\design\pse\designs\dtm\0059\Roundabout\RA5\ra5fin.ear

CONTRACT: 01-262004

DIST/CO/RTE/KP: 01/Men/101/R69.4/R78.9

Scale Ratio: 1:50 Horiz.
1:50 Vert.

RA5
CROSS SECTIONS

FOR EARTHWORK DEVELOPMENT ONLY

NOTES:

1. *Italic text indicates information copied from the Slope Stake Notes.*
2. In addition to the match sections, see the Construction Details.

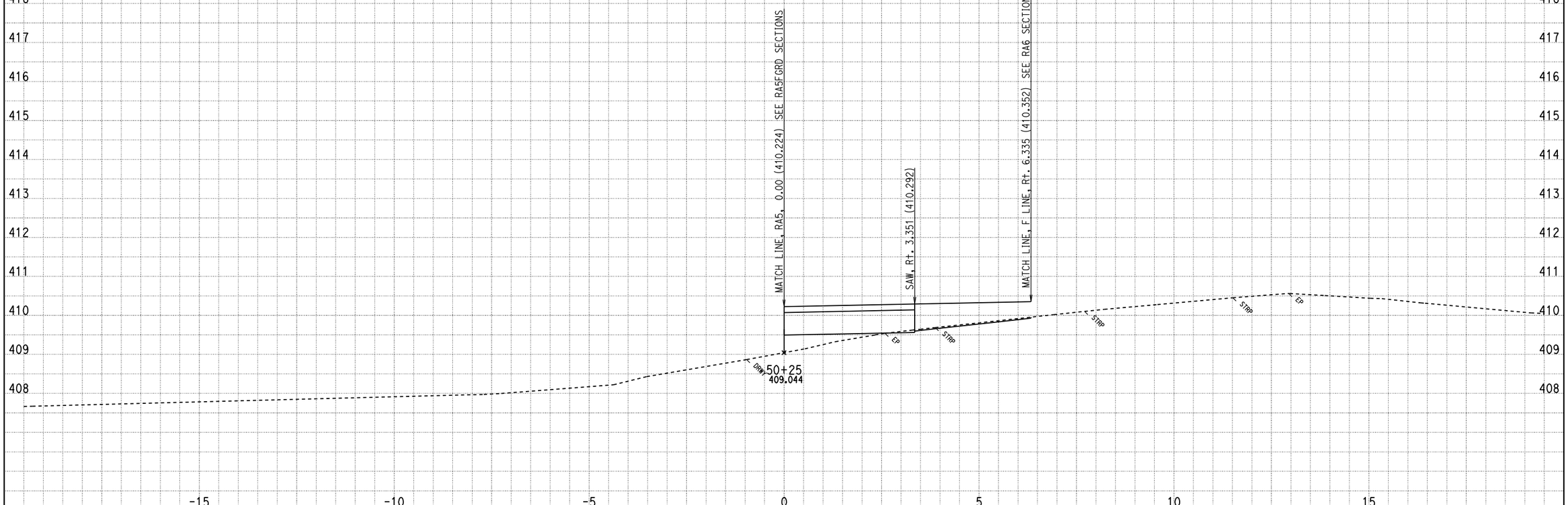

CREATED BY: Rushton DATE: 4/4/2012 ALL DIMENSIONS ARE METRIC

KC Project: 0059 File: P:\proj\01\26200\design\pse\designs\dtm\0059\Roundabout\RA5\ra5fin.ear

CONTRACT: 01-262004

DIST/CO/RTE/KP: 01/Wen/101/R69.4/R78.9

Scale Ratio: 1:50 Horiz.
1:50 Vert.

RA5
CROSS SECTIONS

FOR EARTHWORK DEVELOPMENT ONLY

NOTES:

1. *Italic text indicates information copied from the Slope Stake Notes.*
2. In addition to the match sections, see the Construction Details.

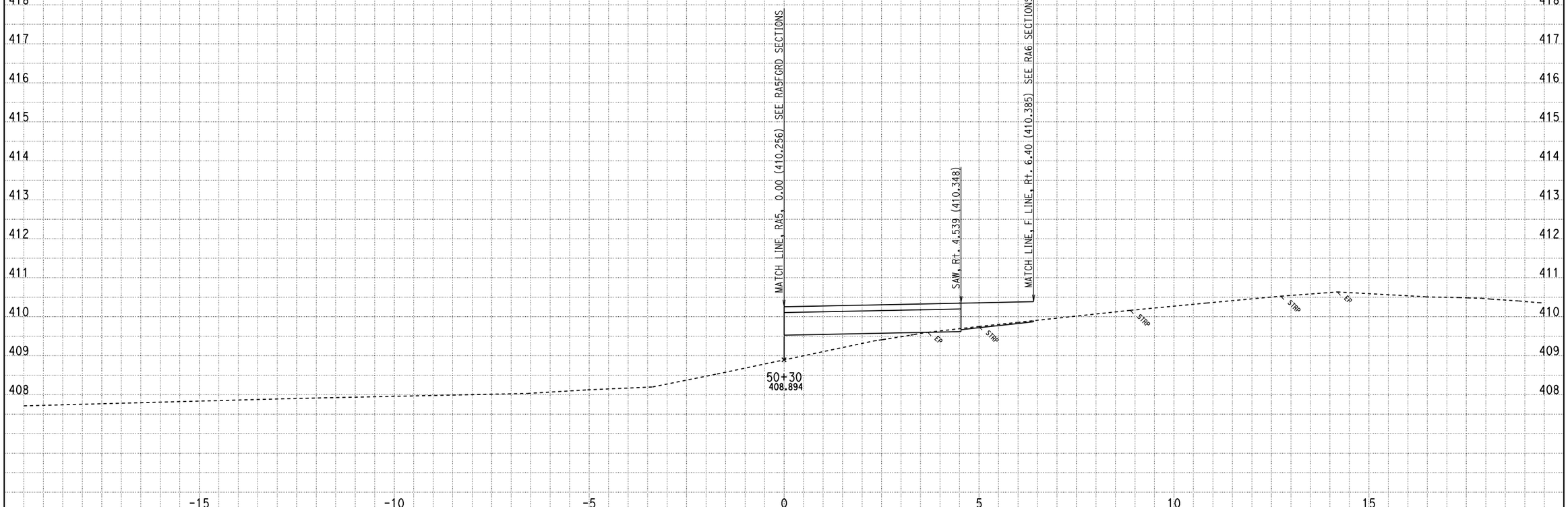

CREATED BY: Rushton DATE: 4/4/2012 ALL DIMENSIONS ARE METRIC

KC Project: 0059 File: P:\proj\01\26200\design\pse\designs\dtm\0059\Roundabout\RA5\ra5fin.ear

CONTRACT: 01-262004

DIST/CO/RTE/KP: 01/Men/101/R69.4/R78.9

Scale Ratio: 1:50 Horiz.
1:50 Vert.

RA5
CROSS SECTIONS

FOR EARTHWORK DEVELOPMENT ONLY

NOTES:

1. *Italic text indicates information copied from the Slope Stake Notes.*
2. In addition to the match sections, see the Construction Details.

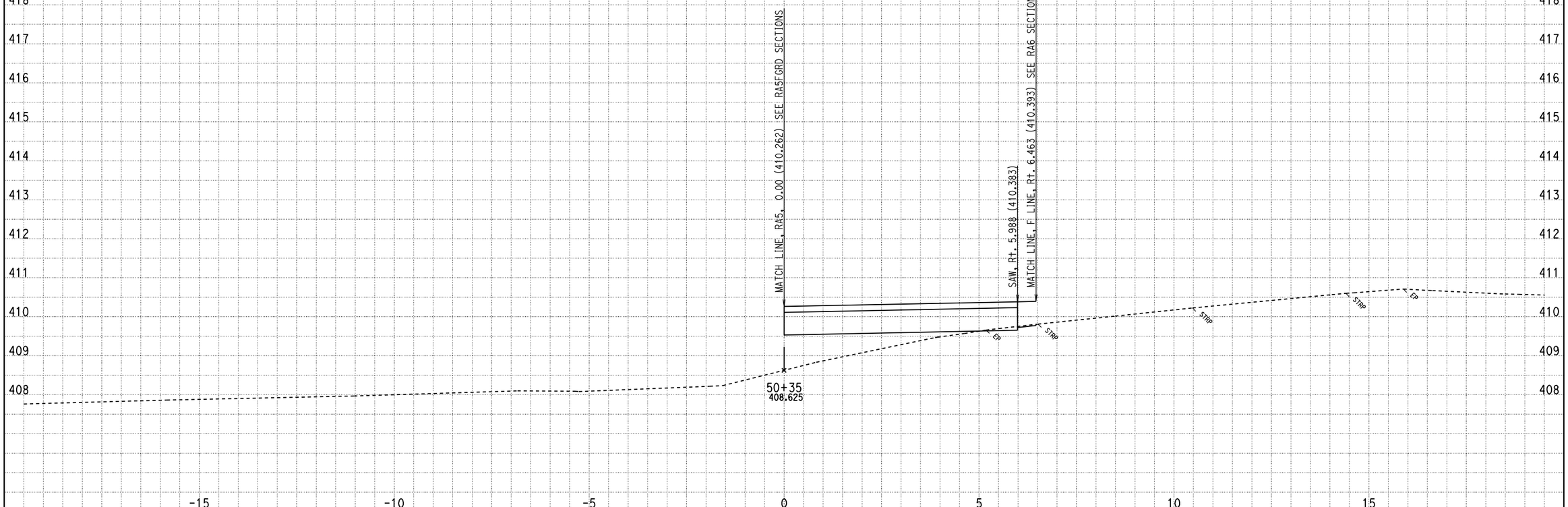

CREATED BY: Rushton DATE: 4/4/2012 ALL DIMENSIONS ARE METRIC

KC Project: 0059 File: P:\proj\01\26200\design\pse\designs\dtm\0059\Roundabout\RA5\ra5fin.ear

CONTRACT: 01-262004

DIST/CO/RTE/KP: 01/Men/101/R69.4/R78.9

Scale Ratio: 1:50 Horiz.
1:50 Vert.

RA5
CROSS SECTIONS

FOR EARTHWORK DEVELOPMENT ONLY

NOTES:

1. *Italic text indicates information copied from the Slope Stake Notes.*
2. In addition to the match sections, see the Construction Details.



CREATED BY: Rushton DATE: 4/4/2012 ALL DIMENSIONS ARE METRIC

KC Project: 0059 File: P:\proj\01\26200\design\pse\designs\dtm\0059\Roundabout\RA5\ra5fin.ear

CONTRACT: 01-262004

DIST/CO/RTE/KP: 01/Men/101/R69.4/R78.9

Scale Ratio: 1:50 Horiz.
1:50 Vert.

RA5
CROSS SECTIONS

FOR EARTHWORK DEVELOPMENT ONLY

NOTES:

1. *Italic text indicates information copied from the Slope Stake Notes.*
2. In addition to the match sections, see the Construction Details.

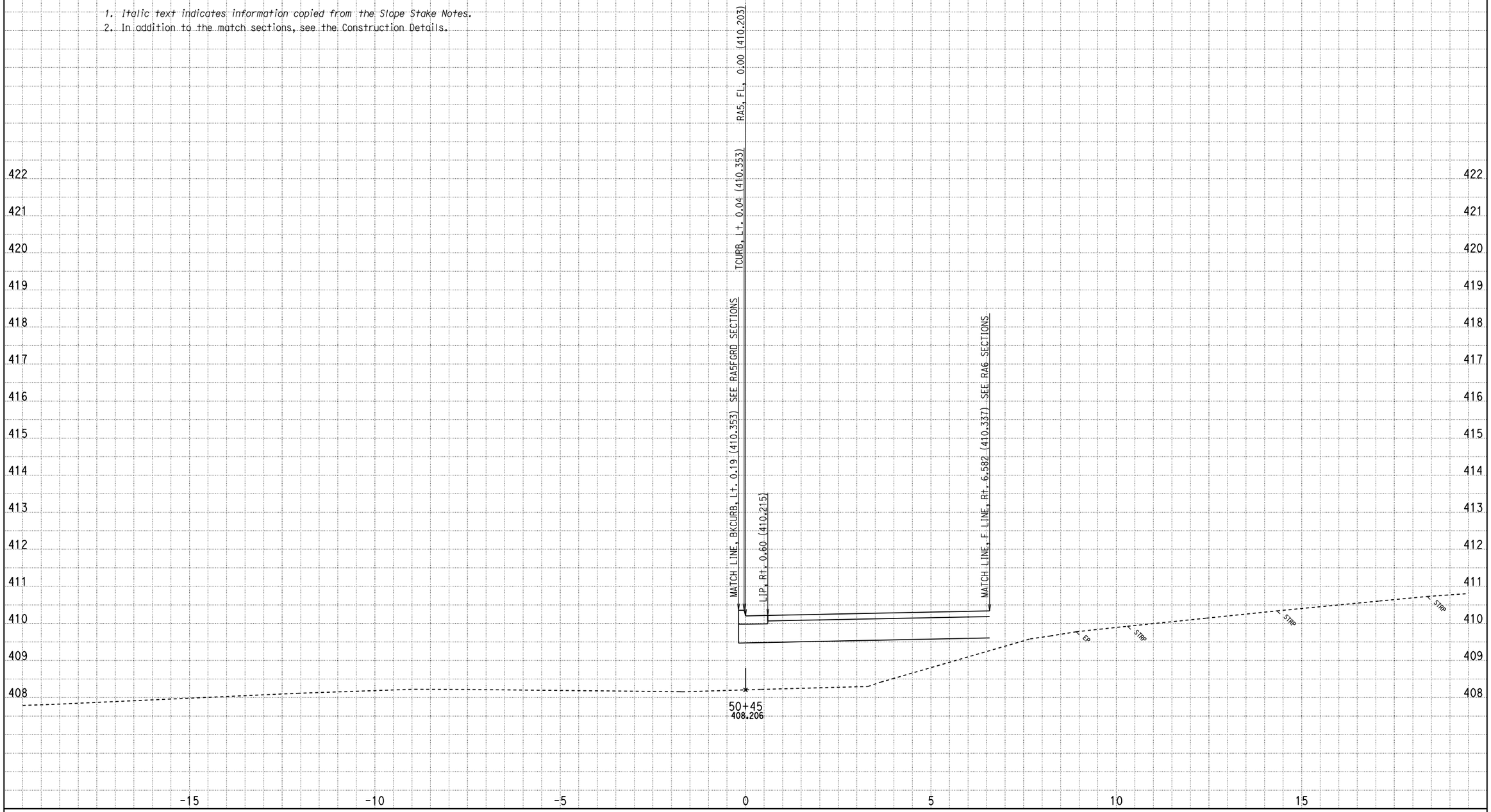

CREATED BY: Rushton DATE: 4/4/2012 ALL DIMENSIONS ARE METRIC

KC Project: 0059 File: P:\proj\01\26200\design\pse\designs\dtm\0059\Roundabout\RA5\ra5fin.ear

CONTRACT: 01-262004

DIST/CO/RTE/KP: 01/Men/101/R69.4/R78.9

Scale Ratio: 1:50 Horiz.
1:50 Vert.

RA5
CROSS SECTIONS

SHEET 6 OF 53

FOR EARTHWORK DEVELOPMENT ONLY

NOTES:

1. *Italic text indicates information copied from the Slope Stake Notes.*
2. In addition to the match sections, see the Construction Details.



CREATED BY: Rushton DATE: 4/4/2012 ALL DIMENSIONS ARE METRIC

KC Project: 0059 File: P:\proj\01\26200\design\pse\designs\dtm\0059\Roundabout\RA5\ra5fin.ear

CONTRACT: 01-262004

DIST/CO/RTE/KP: 01/Men/101/R69.4/R78.9

Scale Ratio: 1:50 Horiz.
1:50 Vert.

RA5
CROSS SECTIONS

FOR EARTHWORK DEVELOPMENT ONLY

NOTES:

1. *Italic text indicates information copied from the Slope Stake Notes.*
2. In addition to the match sections, see the Construction Details.

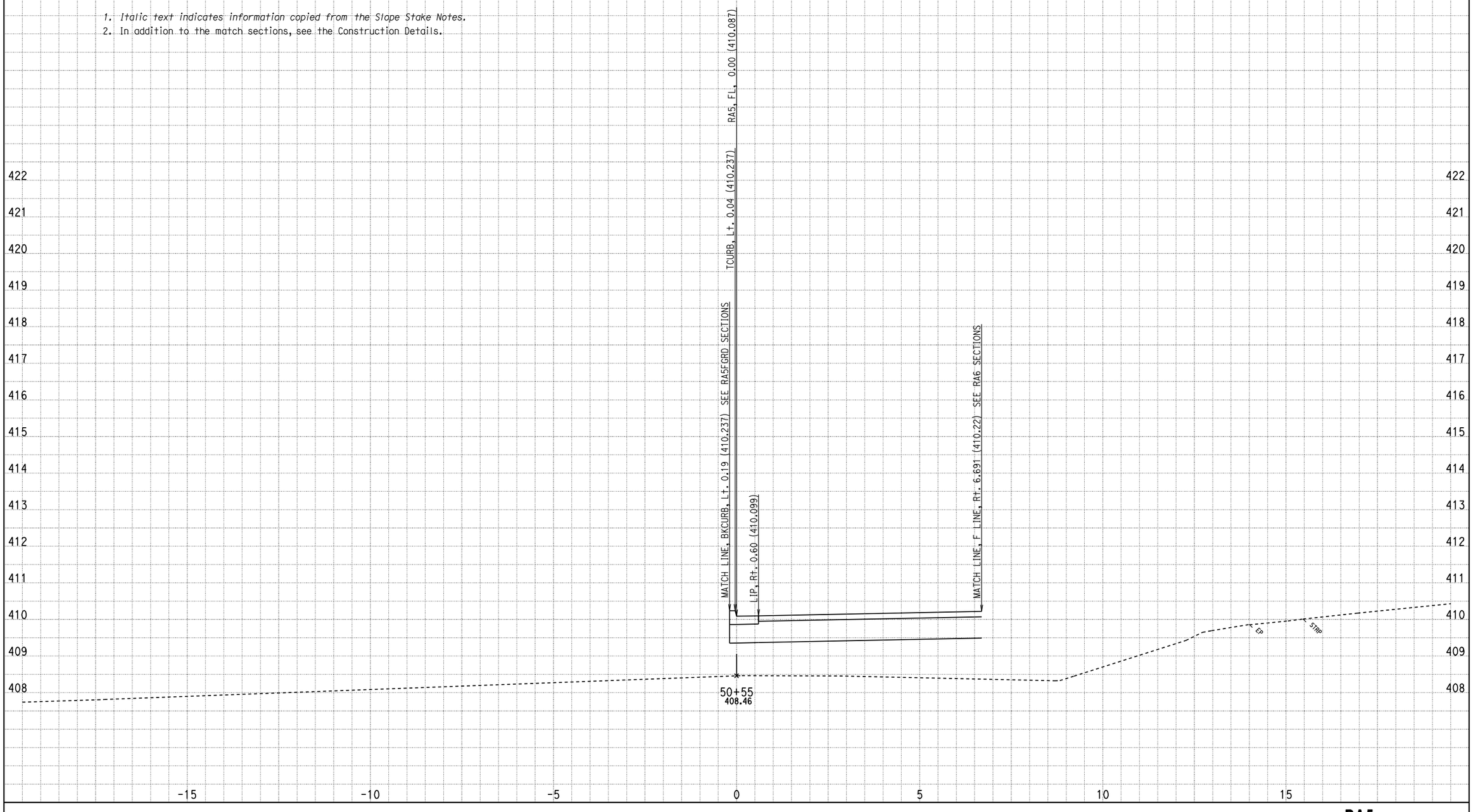

CREATED BY: Rushton DATE: 4/4/2012 ALL DIMENSIONS ARE METRIC

KC Project: 0059 File: P:\proj\01\26200\design\pse\designs\dtm\0059\Roundabout\RA5\ra5fin.ear

CONTRACT: 01-262004

DIST/CO/RTE/KP: 01/Men/101/R69.4/R78.9

Scale Ratio: 1:50 Horiz.
1:50 Vert.

RA5
CROSS SECTIONS

SHEET 8 OF 53

FOR EARTHWORK DEVELOPMENT ONLY

NOTES:

1. *Italic text indicates information copied from the Slope Stake Notes.*
2. In addition to the match sections, see the Construction Details.



CREATED BY: Rushton DATE: 4/4/2012 ALL DIMENSIONS ARE METRIC

KC Project: 0059 File: P:\proj\01\26200\design\pse\designs\dtm\0059\Roundabout\RA5\ra5fin.ear

CONTRACT: 01-262004

DIST/CO/RTE/KP: 01/Wen/101/R69.4/R78.9

Scale Ratio: 1:50 Horiz. 1:50 Vert.

RA5 CROSS SECTIONS

FOR EARTHWORK DEVELOPMENT ONLY

NOTES:

1. *Italic text indicates information copied from the Slope Stake Notes.*
2. In addition to the match sections, see the Construction Details.

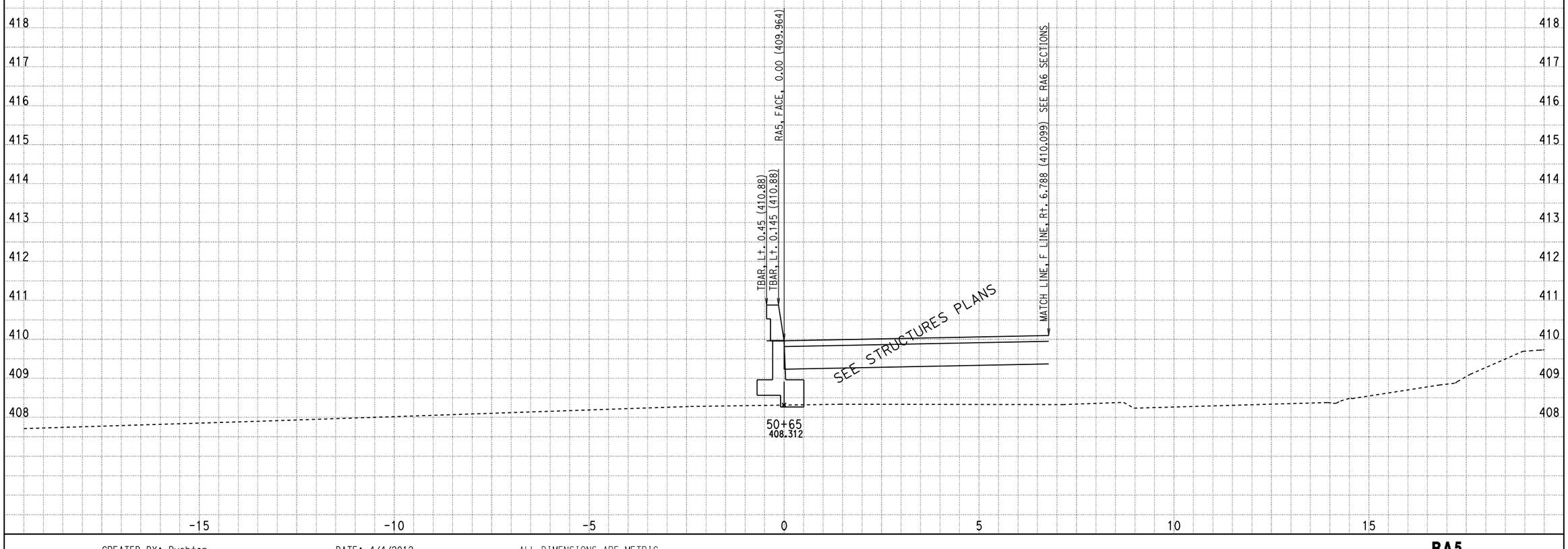

CREATED BY: Rushton DATE: 4/4/2012 ALL DIMENSIONS ARE METRIC

KC Project: 0059 File: P:\proj\01\26200\design\pse\designs\dtm\0059\Roundabout\RA5\ra5fin.ear

CONTRACT: 01-262004

DIST/CO/RTE/KP: 01/Men/101/R69.4/R78.9

Scale Ratio: 1:50 Horiz.
1:50 Vert.

RA5
CROSS SECTIONS

FOR EARTHWORK DEVELOPMENT ONLY

NOTES:

1. *Italic text indicates information copied from the Slope Stake Notes.*
2. In addition to the match sections, see the Construction Details.

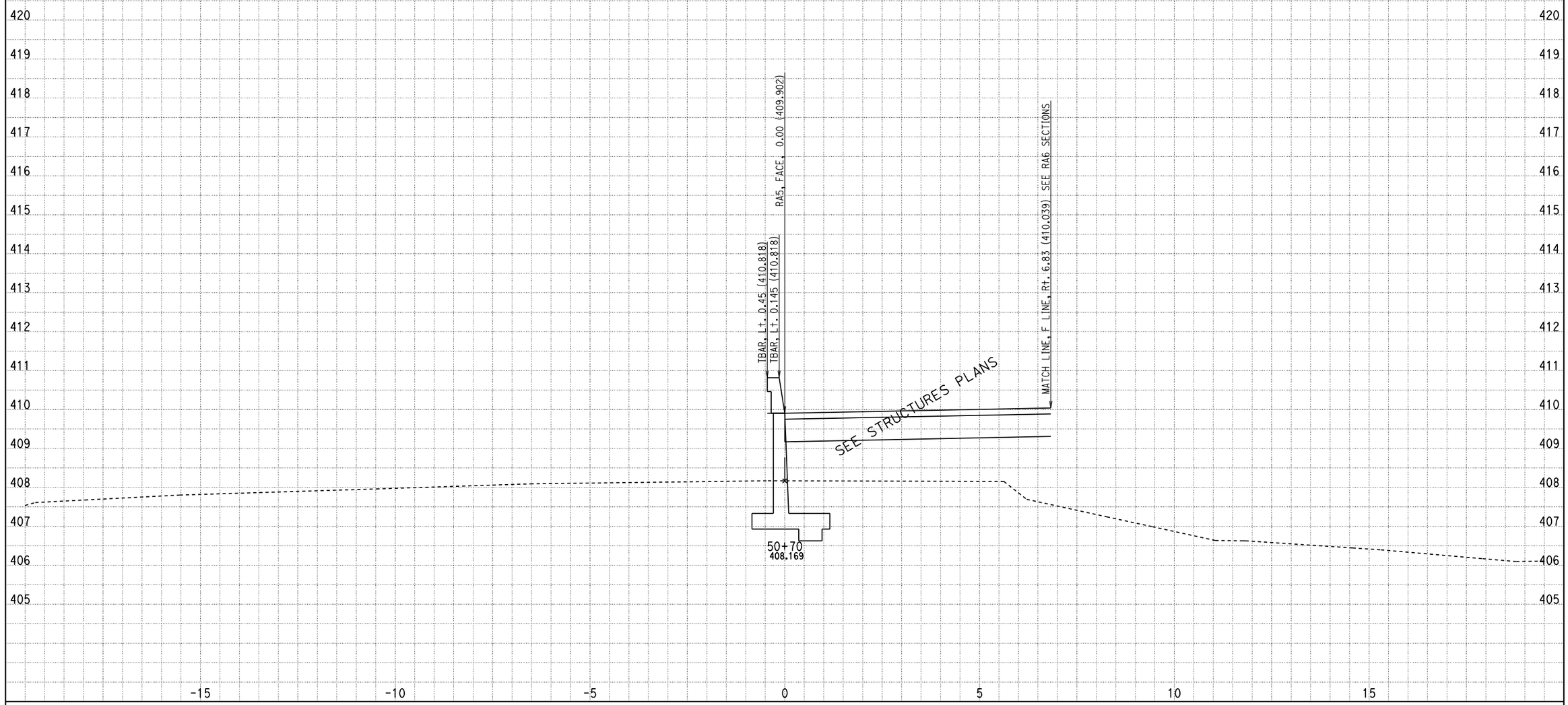

CREATED BY: Rushton

DATE: 4/4/2012

ALL DIMENSIONS ARE METRIC

KC Project: 0059

File: P:\proj\01\26200\design\pse\designs\dtm\0059\Roundabout\RA5\ra5fin.ear

CONTRACT: 01-262004

DIST/CO/RTE/KP: 01/Men/101/R69.4/R78.9

Scale Ratio: 1:50 Horiz.
1:50 Vert.

RA5
CROSS SECTIONS

SHEET 11 OF 53

FOR EARTHWORK DEVELOPMENT ONLY

NOTES:

1. *Italic text indicates information copied from the Slope Stake Notes.*
2. In addition to the match sections, see the Construction Details.

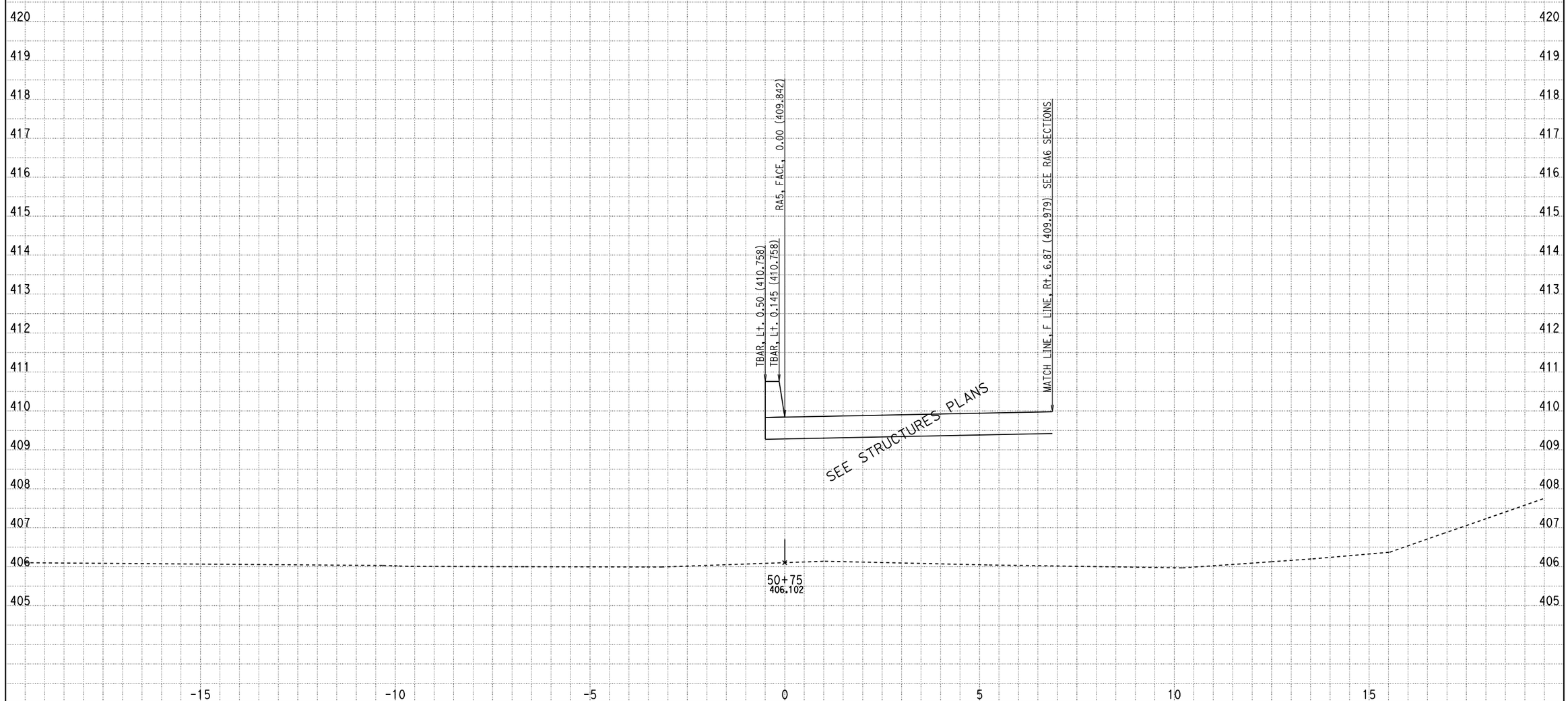

CREATED BY: Rushton DATE: 4/4/2012 ALL DIMENSIONS ARE METRIC

KC Project: 0059 File: P:\proj\01\26200\design\pse\designs\dtm\0059\Roundabout\RA5\ra5fin.ear

CONTRACT: 01-262004

DIST/CO/RTE/KP: 01/Men/101/R69.4/R78.9

Scale Ratio: 1:50 Horiz.
1:50 Vert.

RA5
CROSS SECTIONS

FOR EARTHWORK DEVELOPMENT ONLY

NOTES:

1. *Italic text indicates information copied from the Slope Stake Notes.*
2. In addition to the match sections, see the Construction Details.

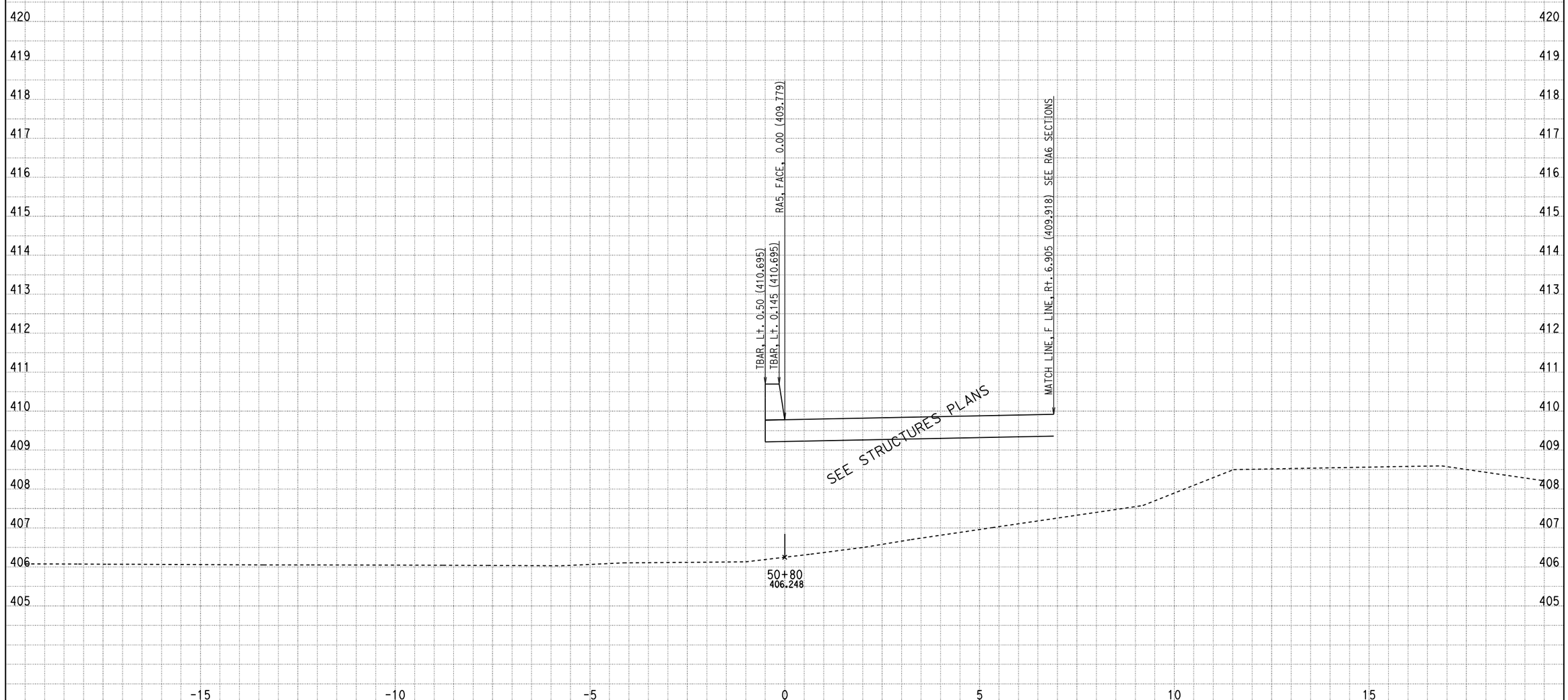

CREATED BY: Rushton DATE: 4/4/2012 ALL DIMENSIONS ARE METRIC

KC Project: 0059 File: P:\proj\01\26200\design\pse\designs\dtm\0059\Roundabout\RA5\ra5fin.ear

CONTRACT: 01-262004

DIST/CO/RTE/KP: 01/Men/101/R69.4/R78.9

Scale Ratio: 1:50 Horiz.
1:50 Vert.

RA5
CROSS SECTIONS

FOR EARTHWORK DEVELOPMENT ONLY

NOTES:

1. *Italic text indicates information copied from the Slope Stake Notes.*
2. In addition to the match sections, see the Construction Details.

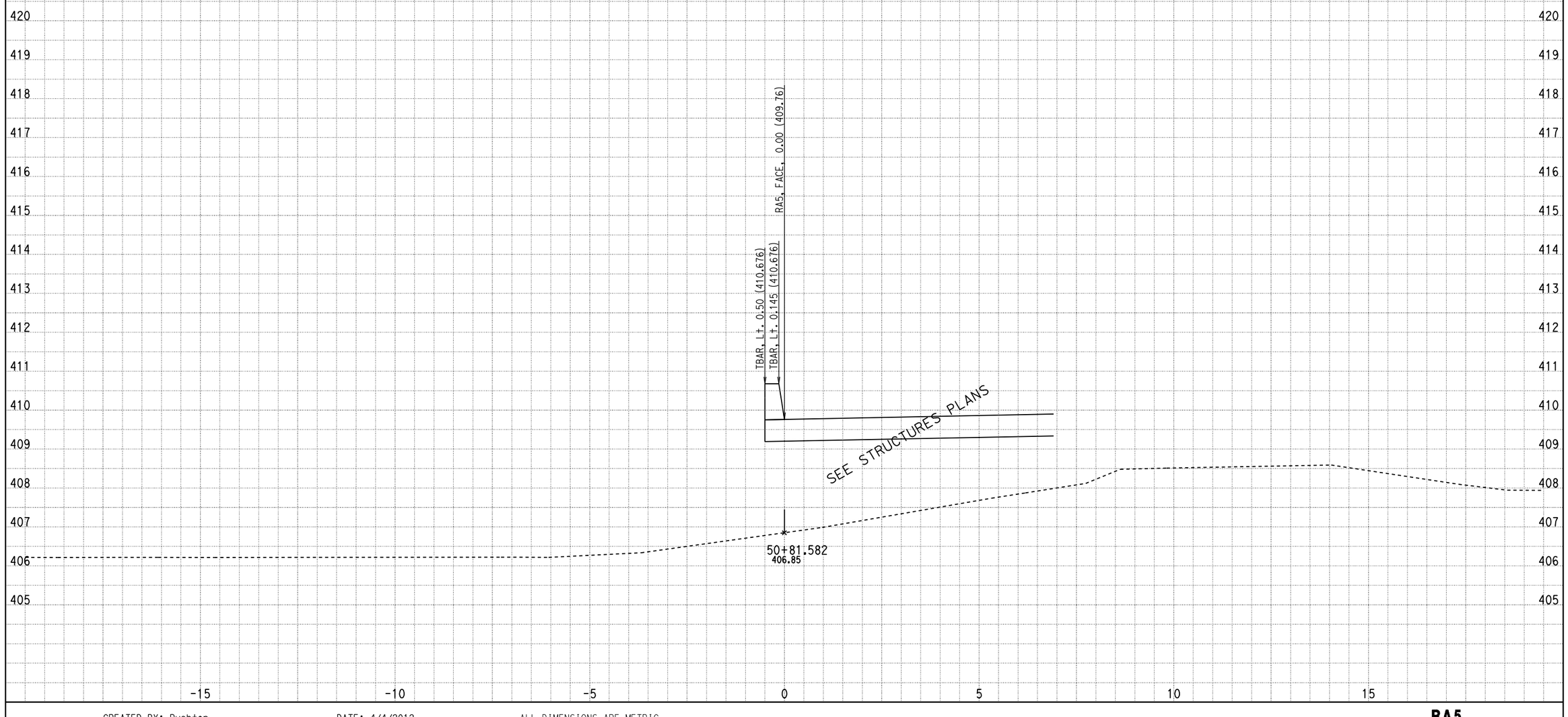

CREATED BY: Rushton DATE: 4/4/2012 ALL DIMENSIONS ARE METRIC

KC Project: 0059 File: P:\proj\01\26200\design\pse\designs\dtm\0059\Roundabout\RA5\ra5fin.ear

CONTRACT: 01-262004

DIST/CO/RTE/KP: 01/Men/101/R69.4/R78.9

Scale Ratio: 1:50 Horiz.
1:50 Vert.

RA5
CROSS SECTIONS

FOR EARTHWORK DEVELOPMENT ONLY

NOTES:

1. *Italic text indicates information copied from the Slope Stake Notes.*
2. In addition to the match sections, see the Construction Details.

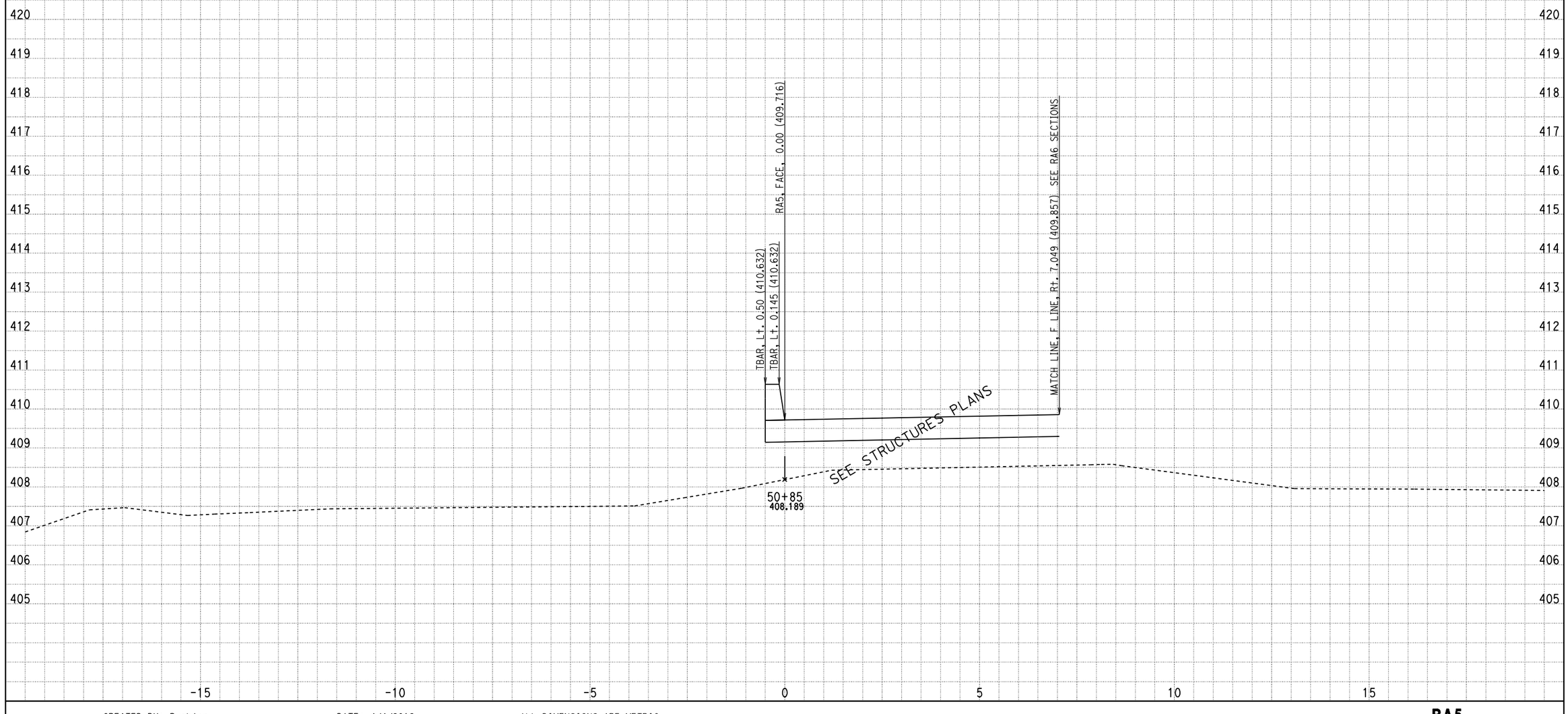

CREATED BY: Rushton DATE: 4/4/2012 ALL DIMENSIONS ARE METRIC

KC Project: 0059 File: P:\proj\01\26200\design\pse\designs\dtm\0059\Roundabout\RA5\ra5fin.ear

CONTRACT: 01-262004

DIST/CO/RTE/KP: 01/Men/101/R69.4/R78.9

Scale Ratio: 1:50 Horiz. 1:50 Vert.

RA5
CROSS SECTIONS

SHEET 15 OF 53

FOR EARTHWORK DEVELOPMENT ONLY

NOTES:

1. *Italic text indicates information copied from the Slope Stake Notes.*
2. In addition to the match sections, see the Construction Details.

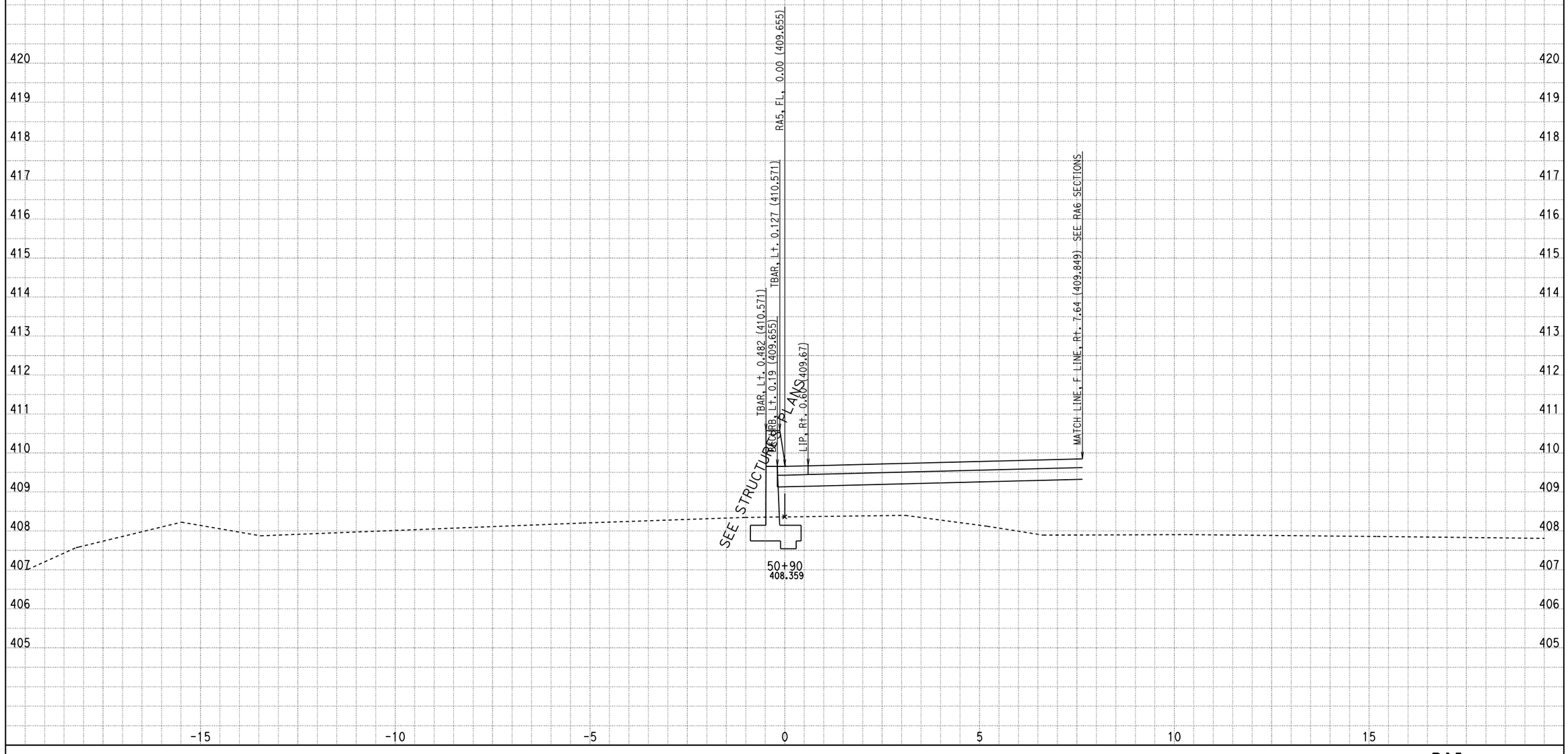

CREATED BY: Rushton DATE: 4/4/2012 ALL DIMENSIONS ARE METRIC

KC Project: 0059 File: P:\proj\01\26200\design\pse\designs\dtm\0059\Roundabout\RA5\ra5fin.ear

CONTRACT: 01-262004

DIST/CO/RTE/KP: 01/Men/101/R69.4/R78.9

Scale Ratio: 1:50 Horiz.
1:50 Vert.

RA5
CROSS SECTIONS

FOR EARTHWORK DEVELOPMENT ONLY

NOTES:

1. *Italic text indicates information copied from the Slope Stake Notes.*
2. In addition to the match sections, see the Construction Details.

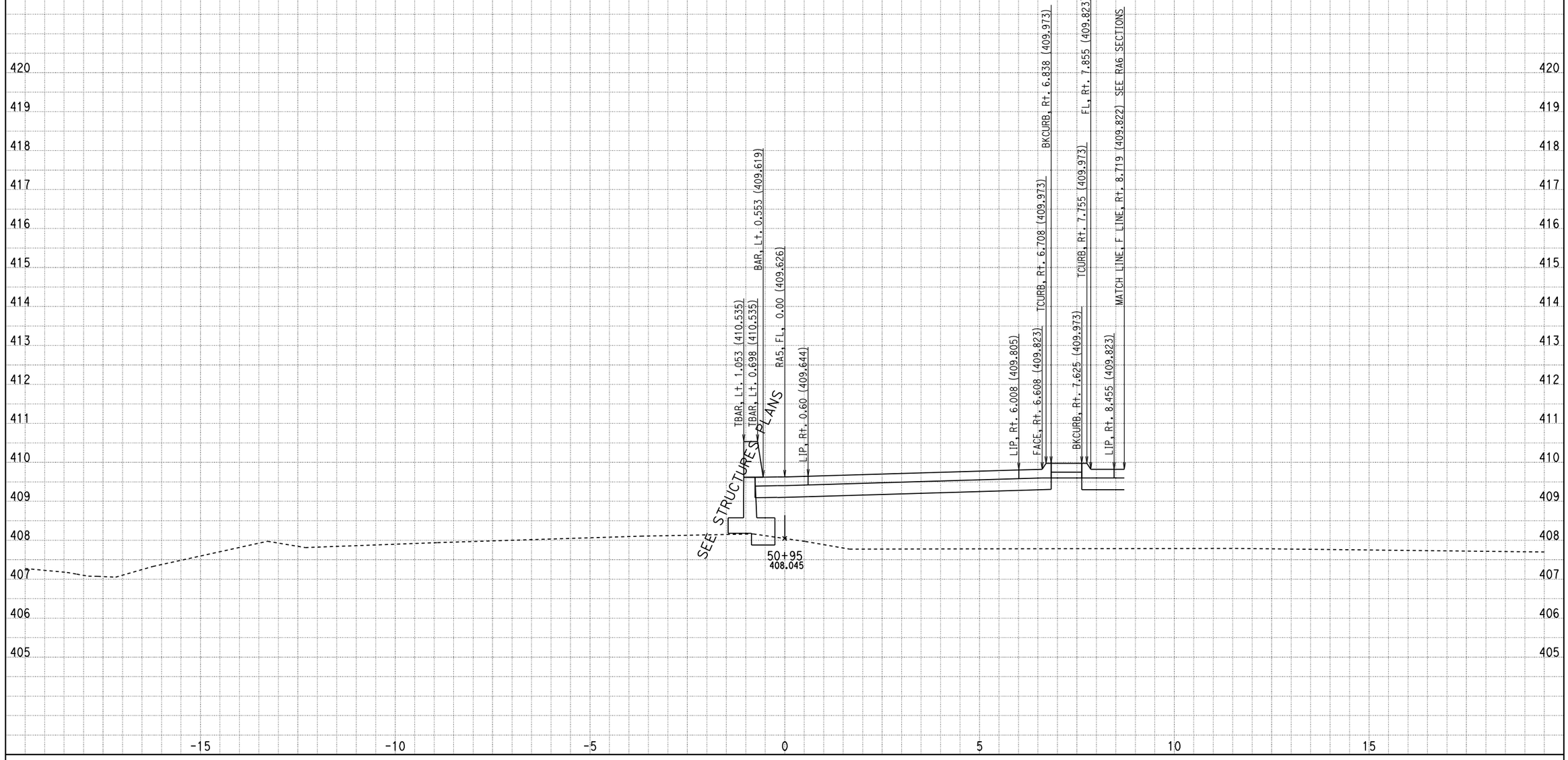

CREATED BY: Rushton DATE: 4/4/2012 ALL DIMENSIONS ARE METRIC

KC Project: 0059 File: P:\proj\01\26200\design\pse\designs\dtm\0059\Roundabout\RA5\ra5fin.ear

CONTRACT: 01-262004

DIST/CO/RTE/KP: 01/Men/101/R69.4/R78.9

Scale Ratio: 1:50 Horiz. 1:50 Vert.

RA5
CROSS SECTIONS

FOR EARTHWORK DEVELOPMENT ONLY

NOTES:

1. *Italic text indicates information copied from the Slope Stake Notes.*
2. In addition to the match sections, see the Construction Details.

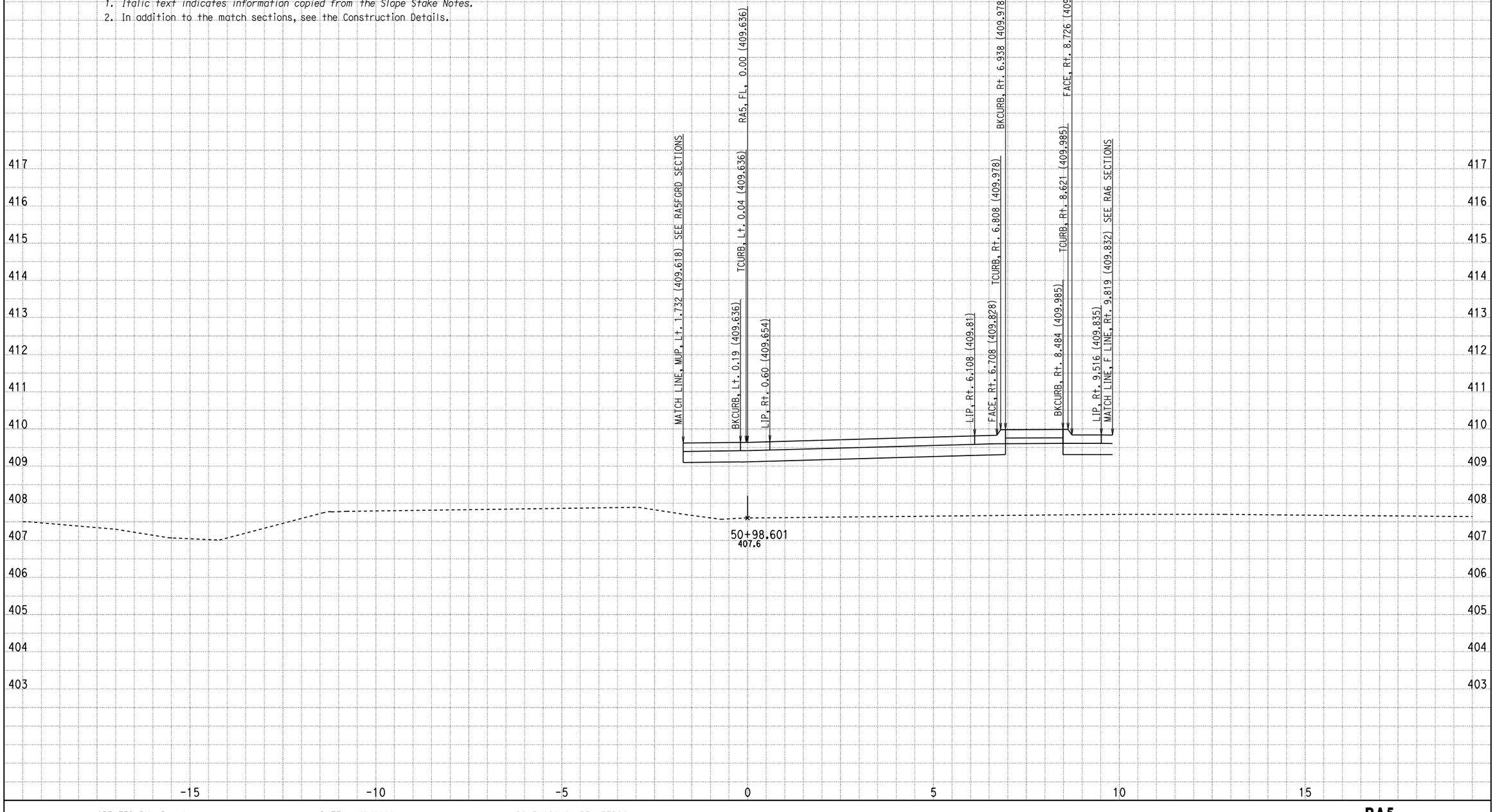

CREATED BY: Rushton DATE: 4/5/2012 ALL DIMENSIONS ARE METRIC

KC Project: 0059 File: P:\proj\01\26200\design\pse\designs\dtm\0059\Roundabout\RA5\ra5fin.ear

CONTRACT: 01-262004

DIST/CO/RTE/KP: 01/Men/101/R69.4/R78.9

Scale Ratio: 1:50 Horiz. 1:50 Vert.

RA5
CROSS SECTIONS

FOR EARTHWORK DEVELOPMENT ONLY

NOTES:

1. *Italic text indicates information copied from the Slope Stake Notes.*
2. In addition to the match sections, see the Construction Details.

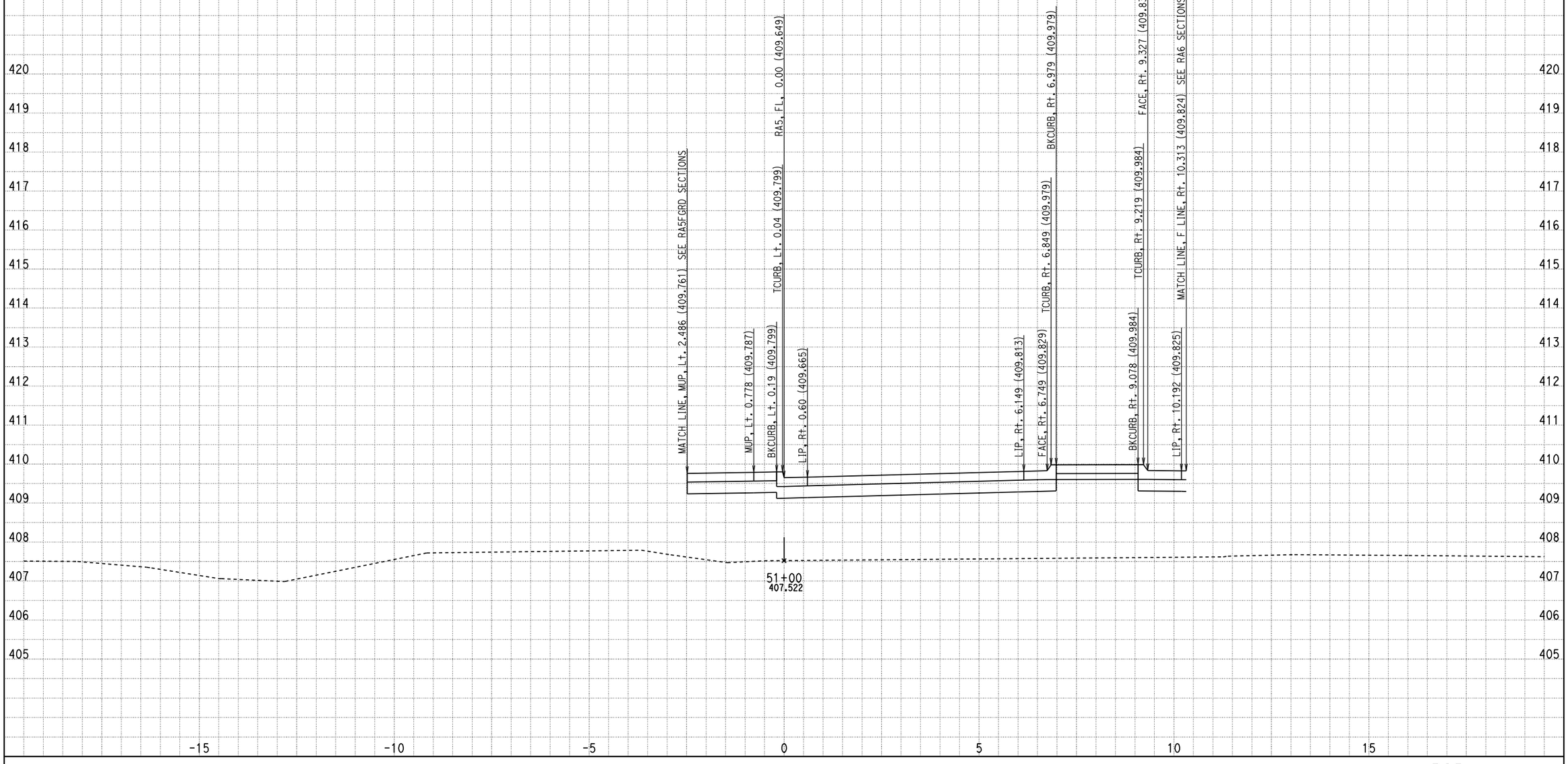

CREATED BY: Rushton DATE: 4/5/2012 ALL DIMENSIONS ARE METRIC

KC Project: 0059 File: P:\proj\01\26200\design\pse\designs\dtm\0059\Roundabout\RA5\ra5fin.ear

CONTRACT: 01-262004

DIST/CO/RTE/KP: 01/Wen/101/R69.4/R78.9

Scale Ratio: 1:50 Horiz. 1:50 Vert.

RA5
CROSS SECTIONS

FOR EARTHWORK DEVELOPMENT ONLY

NOTES:

1. *Italic text indicates information copied from the Slope Stake Notes.*
2. In addition to the match sections, see the Construction Details.

CREATED BY: Rushton DATE: 4/5/2012 ALL DIMENSIONS ARE METRIC

KC Project: 0059 File: P:\proj\01\26200\design\pse\designs\dtm\0059\Roundabout\RA5\ra5fin.ear

CONTRACT: 01-262004

DIST/CO/RTE/KP: 01/Men/101/R69.4/R78.9

Scale Ratio: 1:50 Horiz.
1:50 Vert.

RA5
CROSS SECTIONS

FOR EARTHWORK DEVELOPMENT ONLY

NOTES:

1. *Italic text indicates information copied from the Slope Stake Notes.*
2. In addition to the match sections, see the Construction Details.

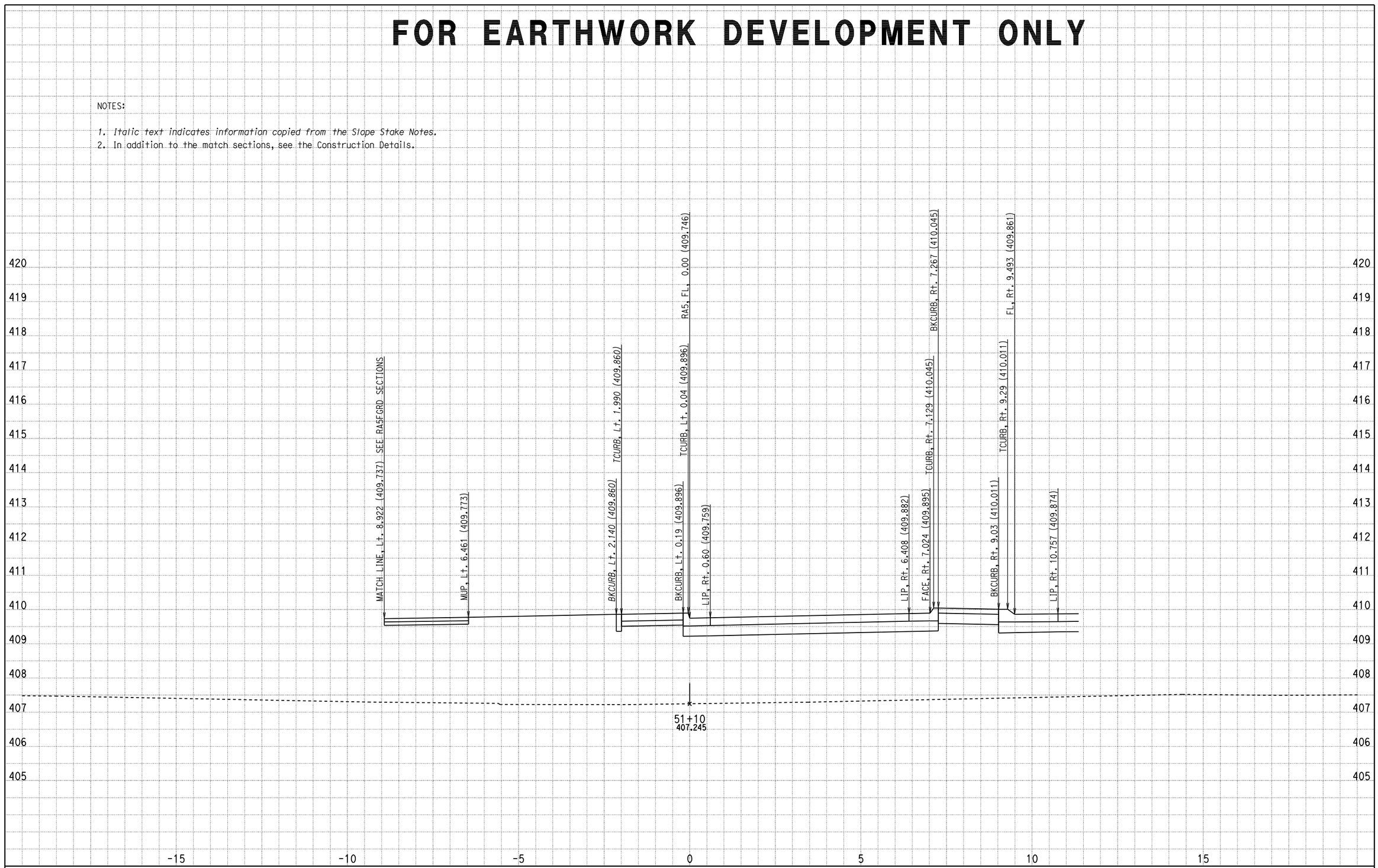

CREATED BY: Rushton DATE: 4/10/2012 ALL DIMENSIONS ARE METRIC

KC Project: 0059 File: P:\proj\01\26200\design\pse\designs\dtm\0059\Roundabout\RA5\ra5fin.ear

CONTRACT: 01-262004

DIST/CO/RTE/KP: 01/Men/101/R69.4/R78.9

Scale Ratio: 1:50 Horiz.
1:50 Vert.

RA5
CROSS SECTIONS

FOR EARTHWORK DEVELOPMENT ONLY

NOTES:

1. *Italic text indicates information copied from the Slope Stake Notes.*
2. In addition to the match sections, see the Construction Details.

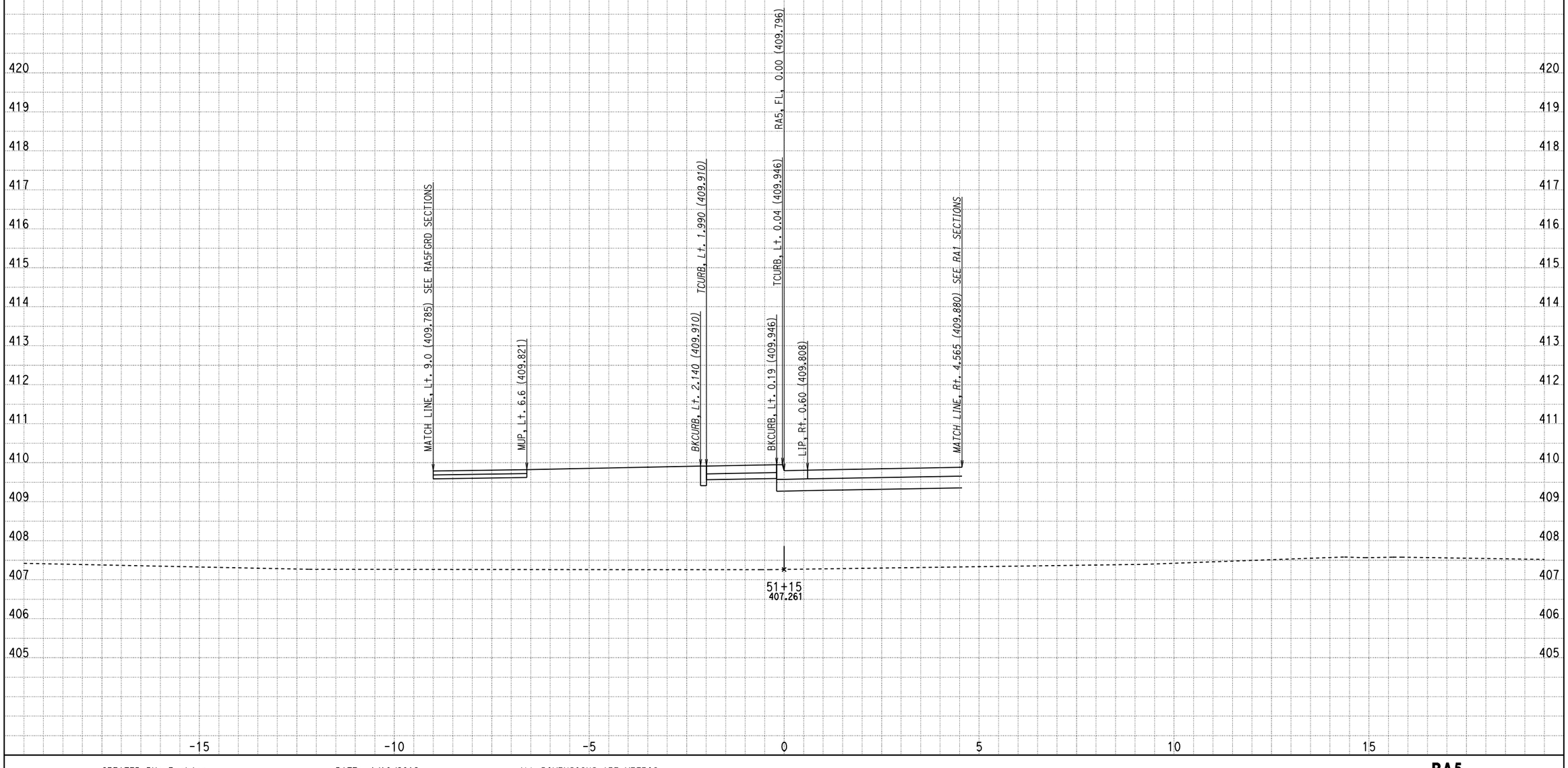

CREATED BY: Rushton DATE: 4/10/2012 ALL DIMENSIONS ARE METRIC

KC Project: 0059 File: P:\proj\01\26200\design\pse\designs\dtm\0059\Roundabout\RA5\ra5fin.ear

CONTRACT: 01-262004

DIST/CO/RTE/KP: 01/Wen/101/R69.4/R78.9

Scale Ratio: 1:50 Horiz.
1:50 Vert.

RA5
CROSS SECTIONS

SHEET 22 OF 53

FOR EARTHWORK DEVELOPMENT ONLY

NOTES:

1. *Italic text indicates information copied from the Slope Stake Notes.*
2. In addition to the match sections, see the Construction Details.

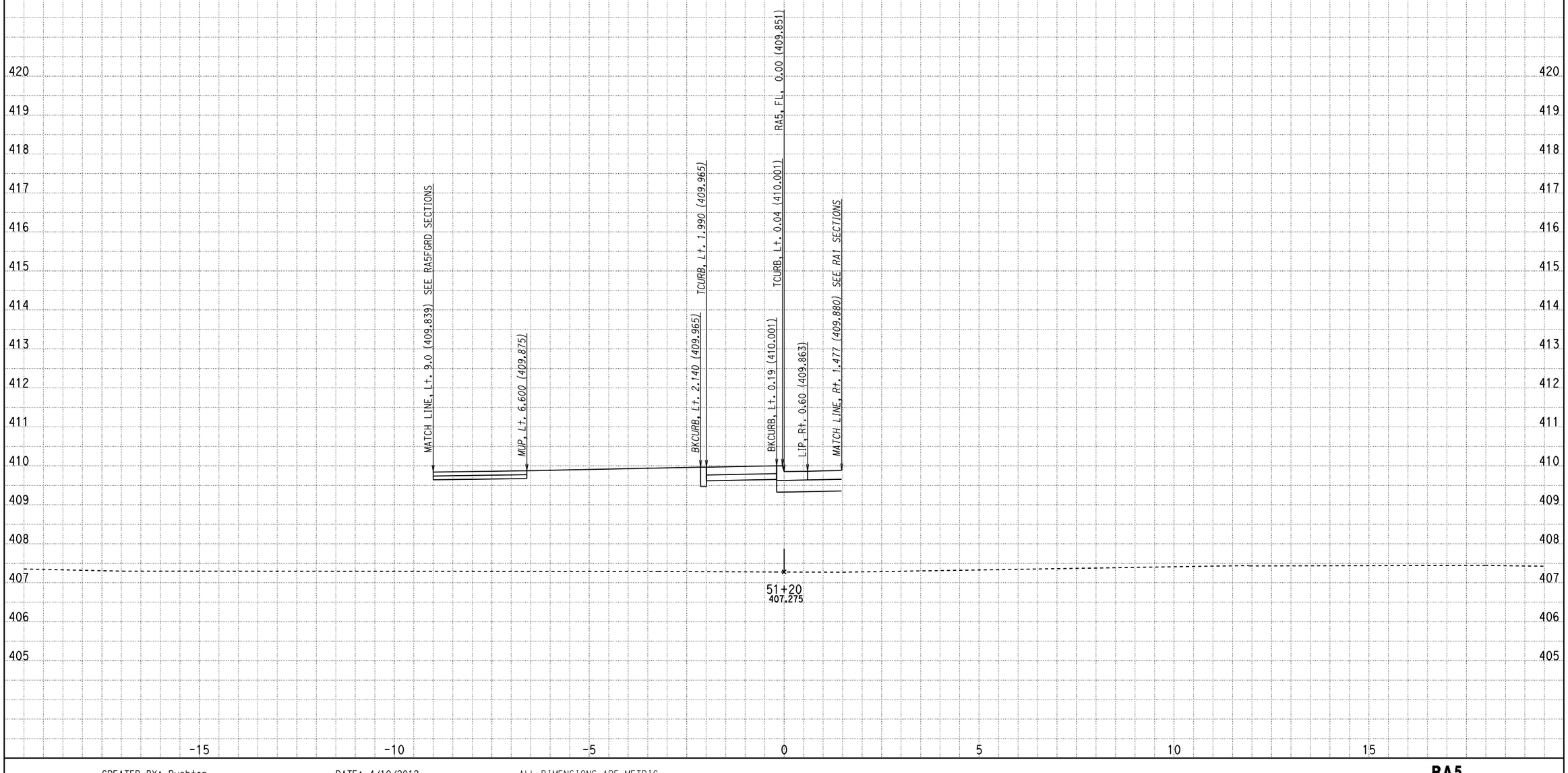

CREATED BY: Rushton DATE: 4/10/2012 ALL DIMENSIONS ARE METRIC

KC Project: 0059 File: P:\proj\01\26200\design\pse\designs\dtm\0059\Roundabout\RA5\ra5fin.ear

CONTRACT: 01-262004

DIST/CO/RTE/KP: 01/Men/101/R69.4/R78.9

Scale Ratio: 1:50 Horiz.
1:50 Vert.

RA5
CROSS SECTIONS

FOR EARTHWORK DEVELOPMENT ONLY

NOTES:

1. *Italic text indicates information copied from the Slope Stake Notes.*
2. In addition to the match sections, see the Construction Details.

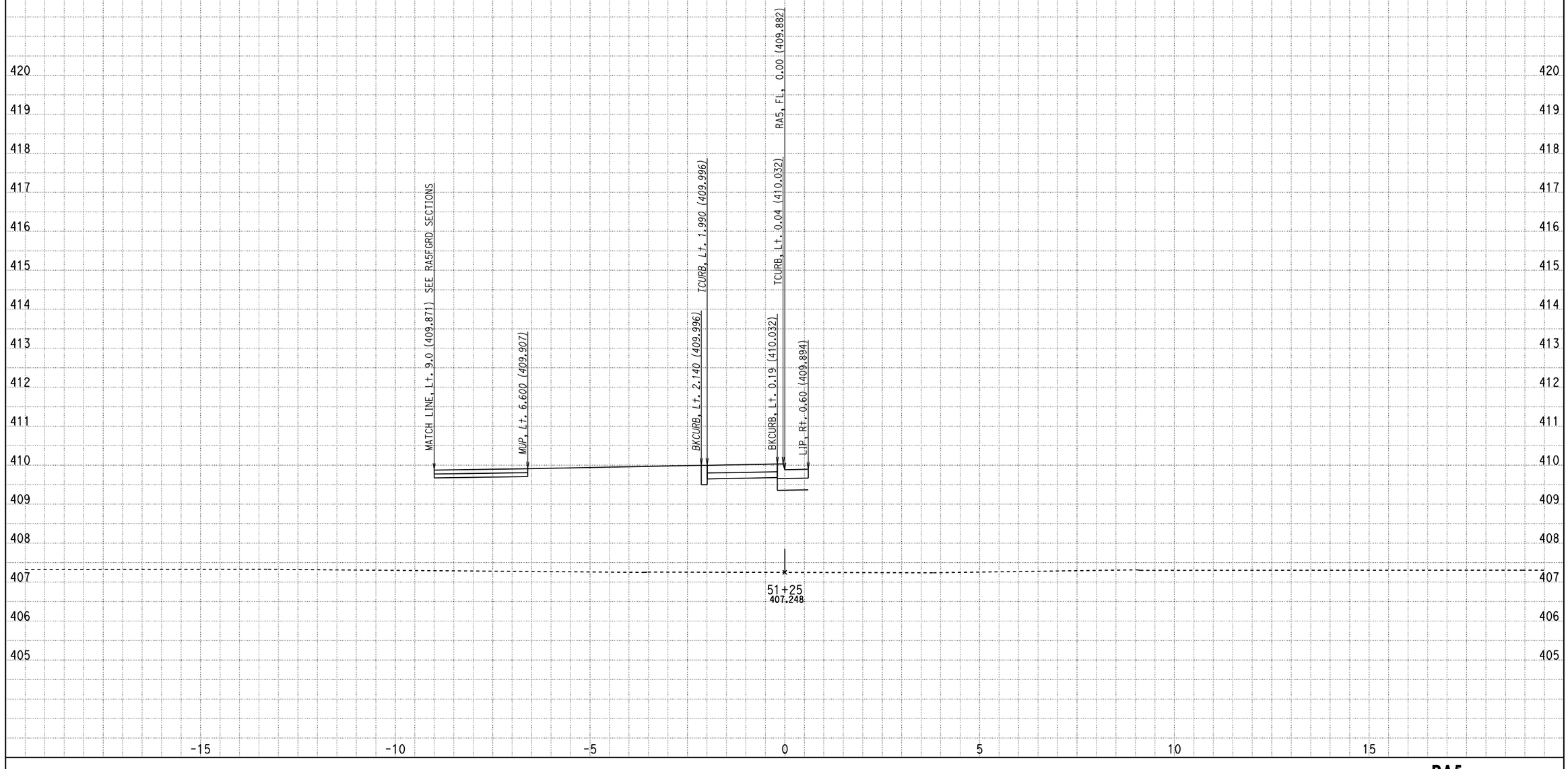

CREATED BY: Rushton DATE: 4/10/2012 ALL DIMENSIONS ARE METRIC

KC Project: 0059 File: P:\proj\01\26200\design\pse\designs\dtm\0059\Roundabout\RA5\ra5fin.ear

CONTRACT: 01-262004

DIST/CO/RTE/KP: 01/Men/101/R69.4/R78.9

Scale Ratio: 1:50 Horiz.
1:50 Vert.

RA5
CROSS SECTIONS

SHEET 24 OF 53

FOR EARTHWORK DEVELOPMENT ONLY

NOTES:

1. *Italic text indicates information copied from the Slope Stake Notes.*
2. In addition to the match sections, see the Construction Details.

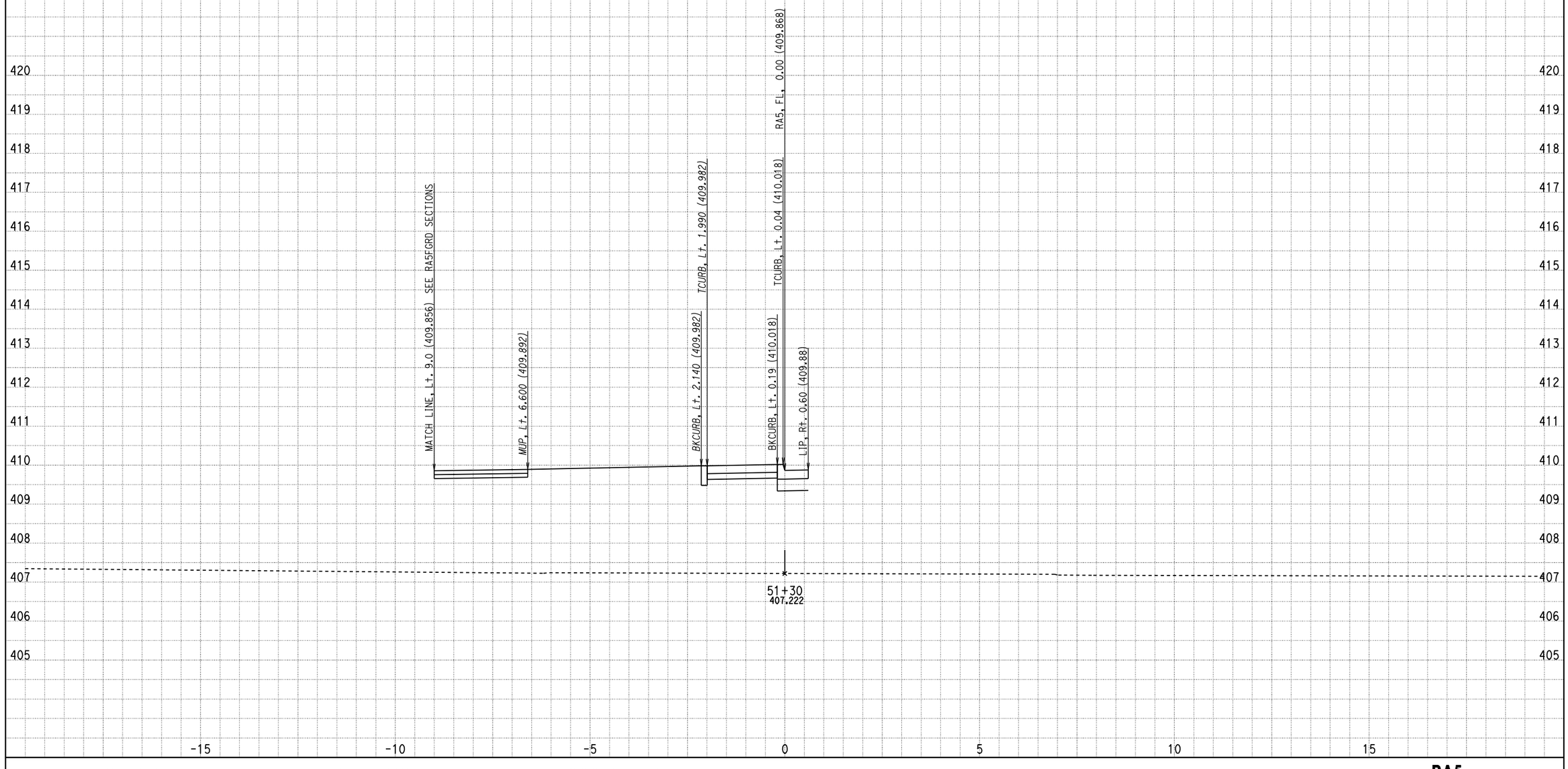

CREATED BY: Rushton DATE: 4/10/2012 ALL DIMENSIONS ARE METRIC

KC Project: 0059 File: P:\proj\01\26200\design\pse\designs\dtm\0059\Roundabout\RA5\ra5fin.ear

CONTRACT: 01-262004

DIST/CO/RTE/KP: 01/Men/101/R69.4/R78.9

Scale Ratio: 1:50 Horiz.
1:50 Vert.

RA5
CROSS SECTIONS

SHEET 25 OF 53

FOR EARTHWORK DEVELOPMENT ONLY

NOTES:

1. *Italic text indicates information copied from the Slope Stake Notes.*
2. In addition to the match sections, see the Construction Details.

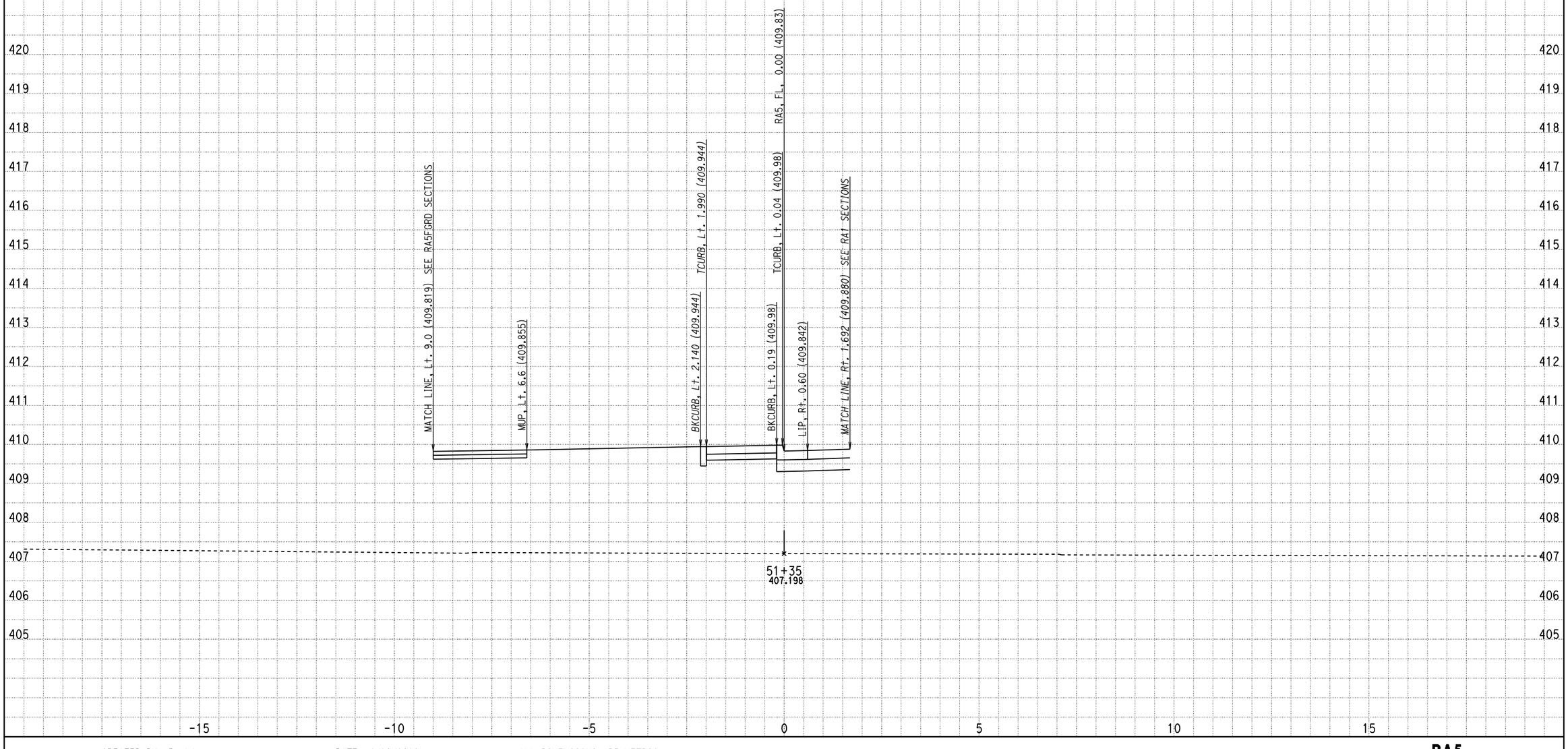

CREATED BY: Rushton DATE: 4/10/2012 ALL DIMENSIONS ARE METRIC

KC Project: 0059 File: P:\proj\01\26200\design\pse\designs\dtm\0059\Roundabout\RA5\ra5fin.ear

CONTRACT: 01-262004

DIST/CO/RTE/KP: 01/Men/101/R69.4/R78.9

Scale Ratio: 1:50 Horiz.
1:50 Vert.

RA5
CROSS SECTIONS

FOR EARTHWORK DEVELOPMENT ONLY

NOTES:

1. *Italic text indicates information copied from the Slope Stake Notes.*
2. In addition to the match sections, see the Construction Details.

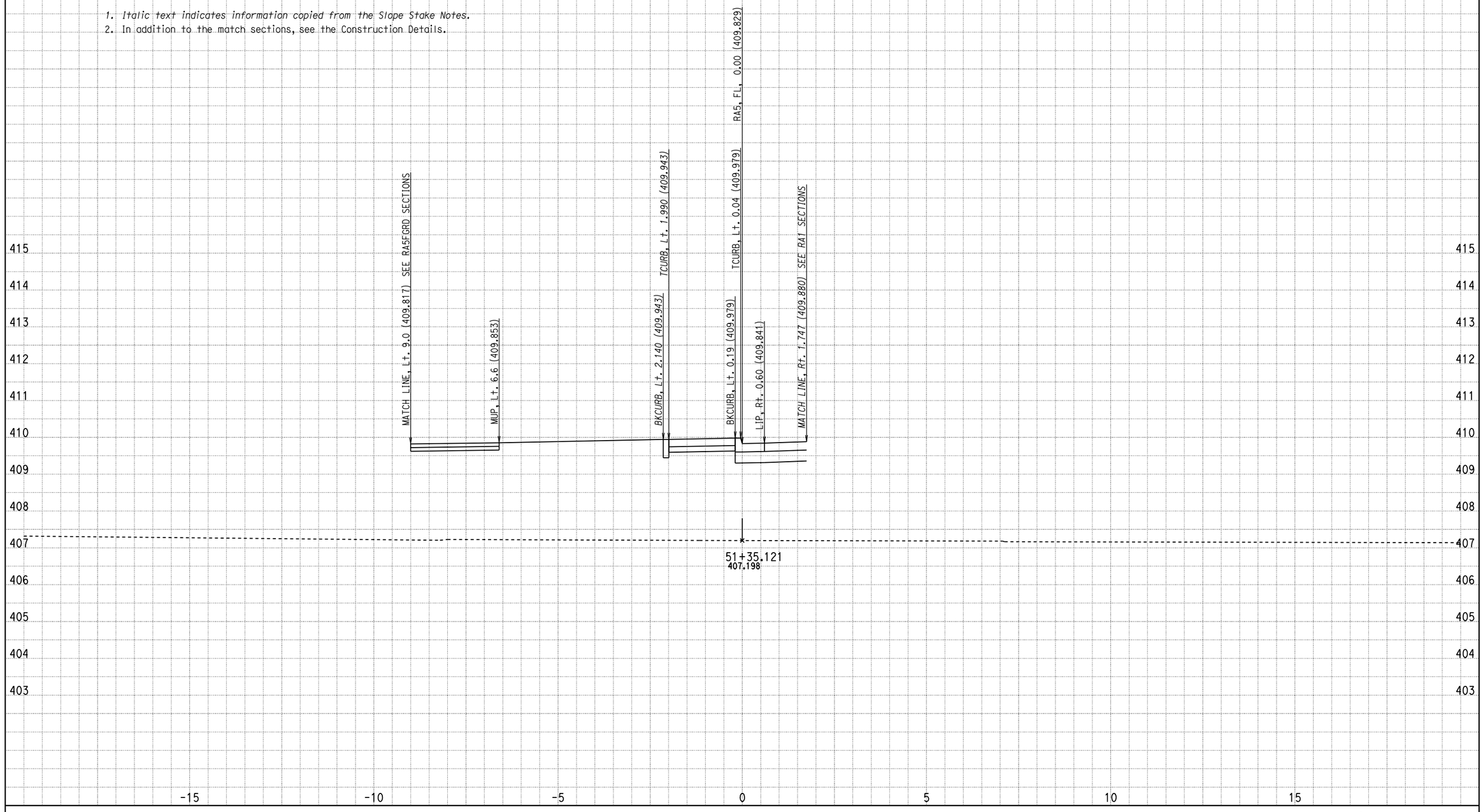

CREATED BY: Rushton DATE: 4/10/2012 ALL DIMENSIONS ARE METRIC

KC Project: 0059 File: P:\proj\01\26200\design\pse\designs\dtm\0059\Roundabout\RA5\ra5fin.ear

CONTRACT: 01-262004

DIST/CO/RTE/KP: 01/Men/101/R69.4/R78.9

Scale Ratio: 1:50 Horiz.
1:50 Vert.

RA5
CROSS SECTIONS

FOR EARTHWORK DEVELOPMENT ONLY

NOTES:

1. *Italic text indicates information copied from the Slope Stake Notes.*
2. In addition to the match sections, see the Construction Details.

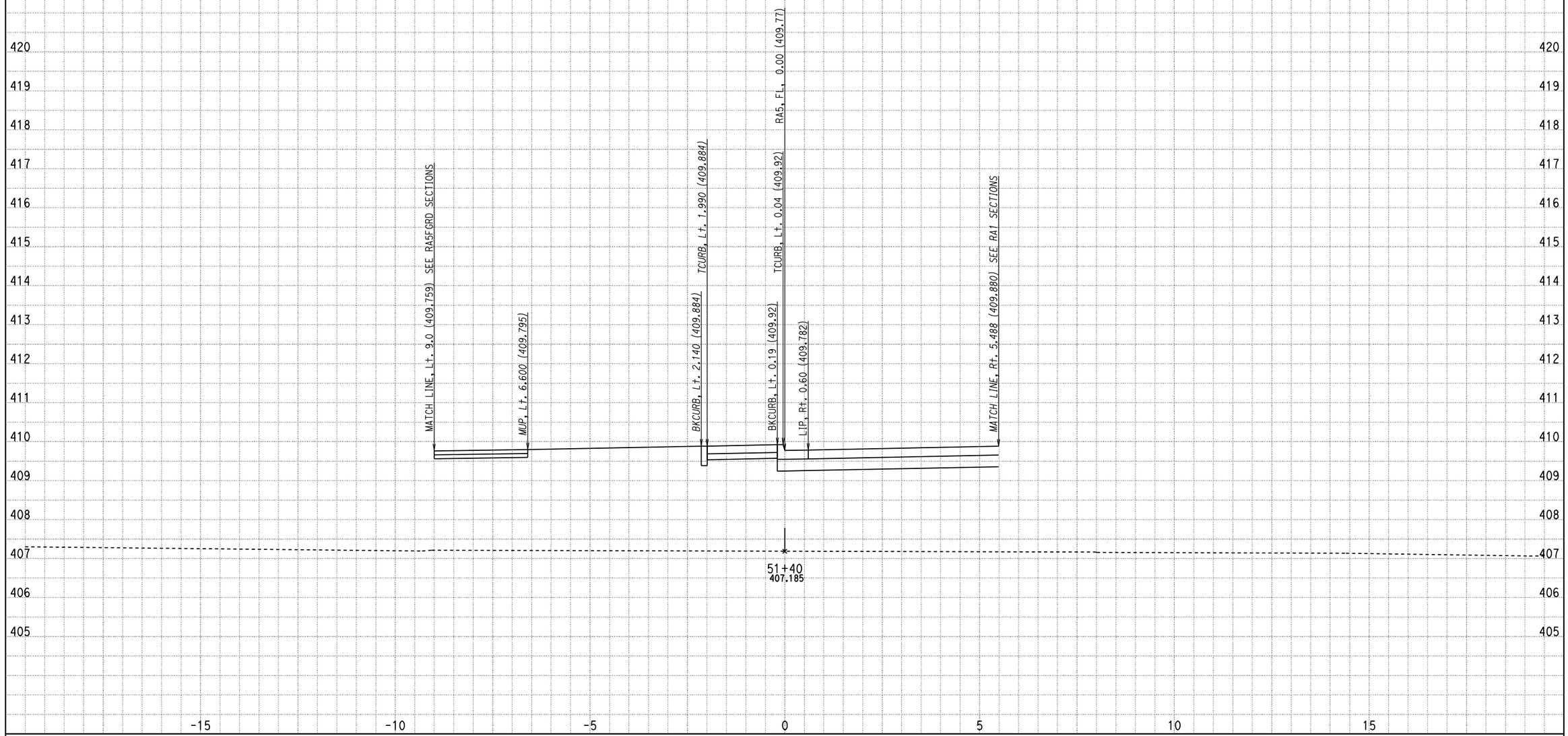

CREATED BY: Rushton DATE: 4/10/2012 ALL DIMENSIONS ARE METRIC

KC Project: 0059 File: P:\proj\01\26200\design\pse\designs\dtm\0059\Roundabout\RA5\ra5fin.ear

CONTRACT: 01-262004

DIST/CO/RTE/KP: 01/Men/101/R69.4/R78.9

Scale Ratio: 1:50 Horiz.
1:50 Vert.

RA5
CROSS SECTIONS

FOR EARTHWORK DEVELOPMENT ONLY

NOTES:

1. *Italic text indicates information copied from the Slope Stake Notes.*
2. In addition to the match sections, see the Construction Details.

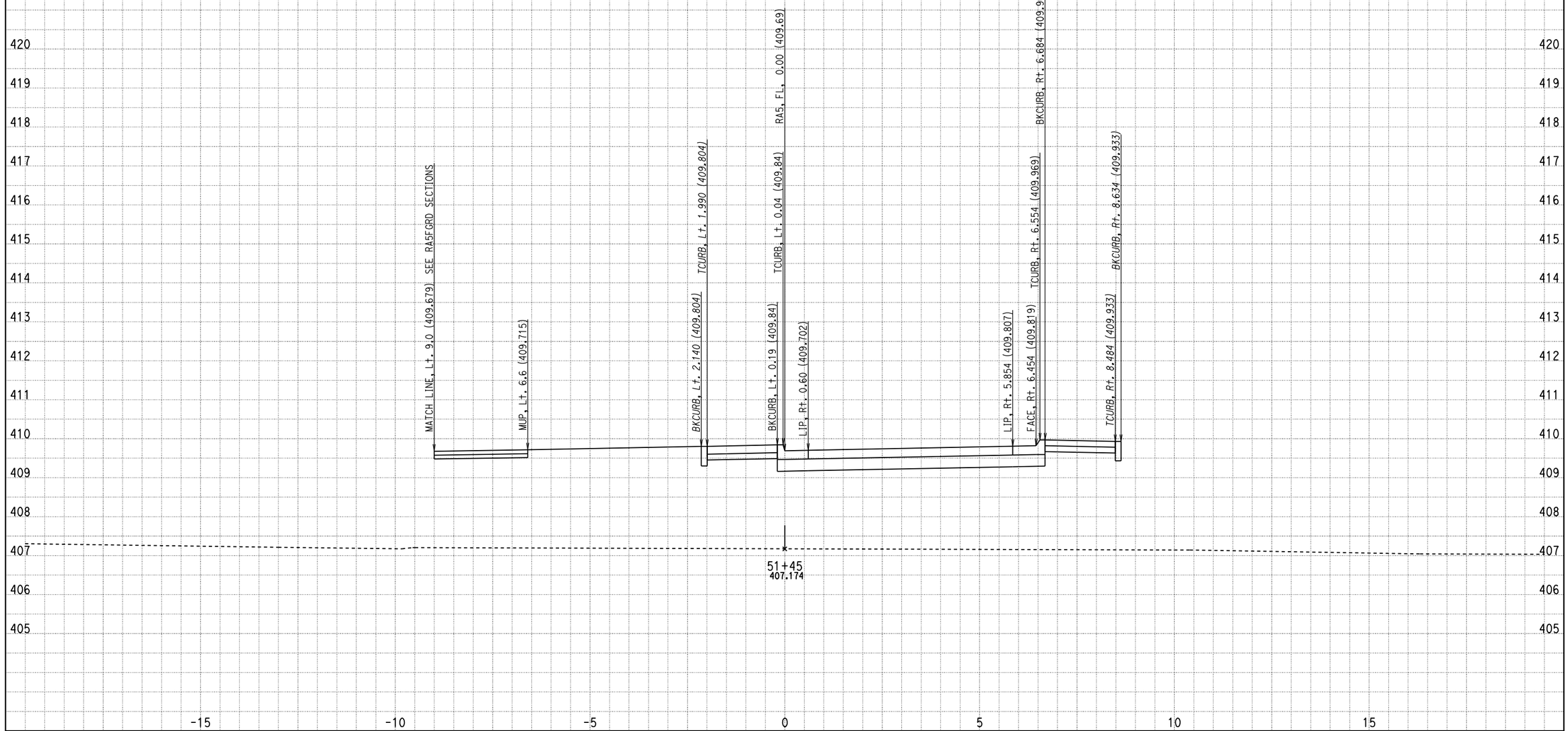

CREATED BY: Rushton DATE: 4/10/2012 ALL DIMENSIONS ARE METRIC

KC Project: 0059 File: P:\proj\01\26200\design\pse\designs\dtm\0059\Roundabout\RA5\ra5fin.ear

CONTRACT: 01-262004

DIST/CO/RTE/KP: 01/Men/101/R69.4/R78.9

Scale Ratio: 1:50 Horiz.
1:50 Vert.

RA5
CROSS SECTIONS

FOR EARTHWORK DEVELOPMENT ONLY

NOTES:

1. *Italic text indicates information copied from the Slope Stake Notes.*
2. In addition to the match sections, see the Construction Details.



CREATED BY: Rushton DATE: 4/10/2012 ALL DIMENSIONS ARE METRIC

KC Project: 0059 File: P:\proj\01\26200\design\pse\designs\dtm\0059\Roundabout\RA5\ra5fin.ear

CONTRACT: 01-262004

DIST/CO/RTE/KP: 01/Men/101/R69.4/R78.9

Scale Ratio: 1:50 Horiz.
1:50 Vert.

RA5
CROSS SECTIONS

FOR EARTHWORK DEVELOPMENT ONLY

NOTES:

1. *Italic text indicates information copied from the Slope Stake Notes.*
2. In addition to the match sections, see the Construction Details.

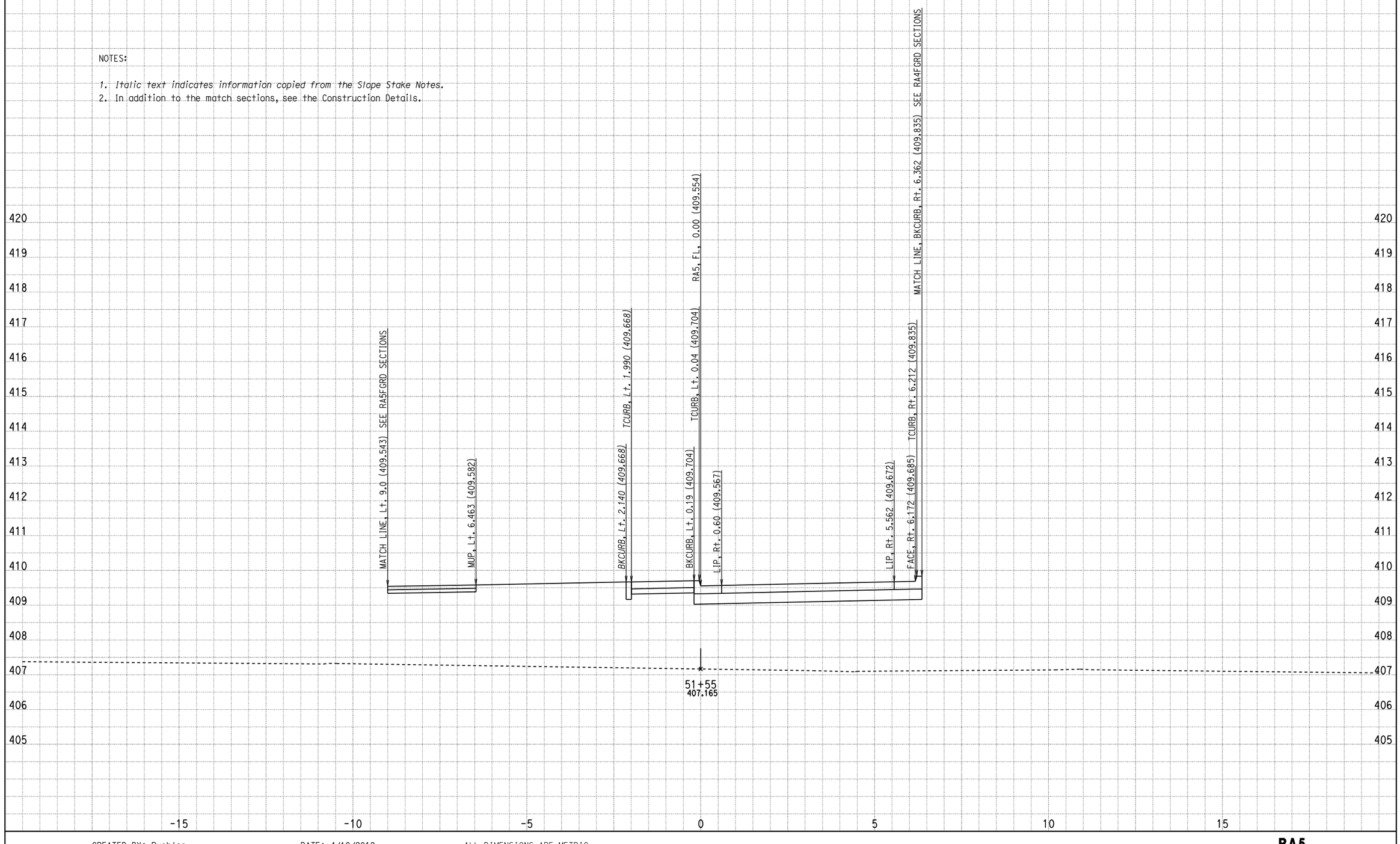

CREATED BY: Rushton DATE: 4/10/2012 ALL DIMENSIONS ARE METRIC

KC Project: 0059 File: P:\proj\01\26200\design\pse\designs\dtm\0059\Roundabout\RA5\ra5fin.ear

CONTRACT: 01-262004

DIST/CO/RTE/KP: 01/Men/101/R69.4/R78.9

Scale Ratio: 1:50 Horiz.
1:50 Vert.

RA5
CROSS SECTIONS

FOR EARTHWORK DEVELOPMENT ONLY

NOTES:

1. *Italic text indicates information copied from the Slope Stake Notes.*
2. In addition to the match sections, see the Construction Details.

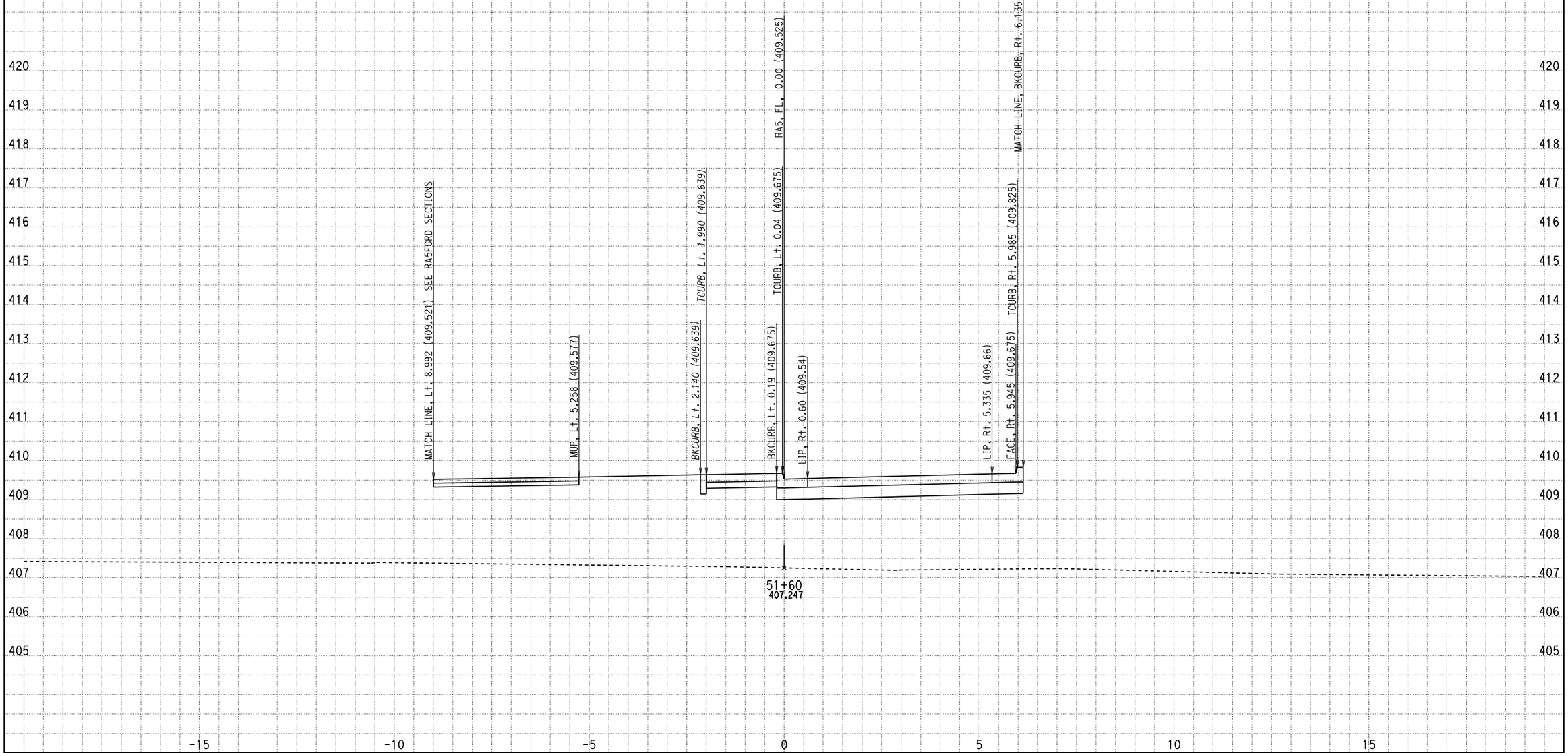

CREATED BY: Rushton DATE: 4/10/2012 ALL DIMENSIONS ARE METRIC

KC Project: 0059 File: P:\proj\01\26200\design\pse\designs\dtm\0059\Roundabout\RA5\ra5fin.ear

CONTRACT: 01-262004

DIST/CO/RTE/KP: 01/Men/101/R69.4/R78.9

Scale Ratio: 1:50 Horiz.
1:50 Vert.

RA5
CROSS SECTIONS

FOR EARTHWORK DEVELOPMENT ONLY

NOTES:

1. *Italic text indicates information copied from the Slope Stake Notes.*
2. In addition to the match sections, see the Construction Details.



CREATED BY: Rushton DATE: 4/10/2012 ALL DIMENSIONS ARE METRIC

KC Project: 0059 File: P:\proj\01\26200\design\pse\designs\dtm\0059\Roundabout\RA5\ra5fin.ear

CONTRACT: 01-262004

DIST/CO/RTE/KP: 01/Men/101/R69.4/R78.9

Scale Ratio: 1:50 Horiz.
1:50 Vert.

RA5
CROSS SECTIONS

FOR EARTHWORK DEVELOPMENT ONLY

NOTES:

1. *Italic text indicates information copied from the Slope Stake Notes.*
2. In addition to the match sections, see the Construction Details.

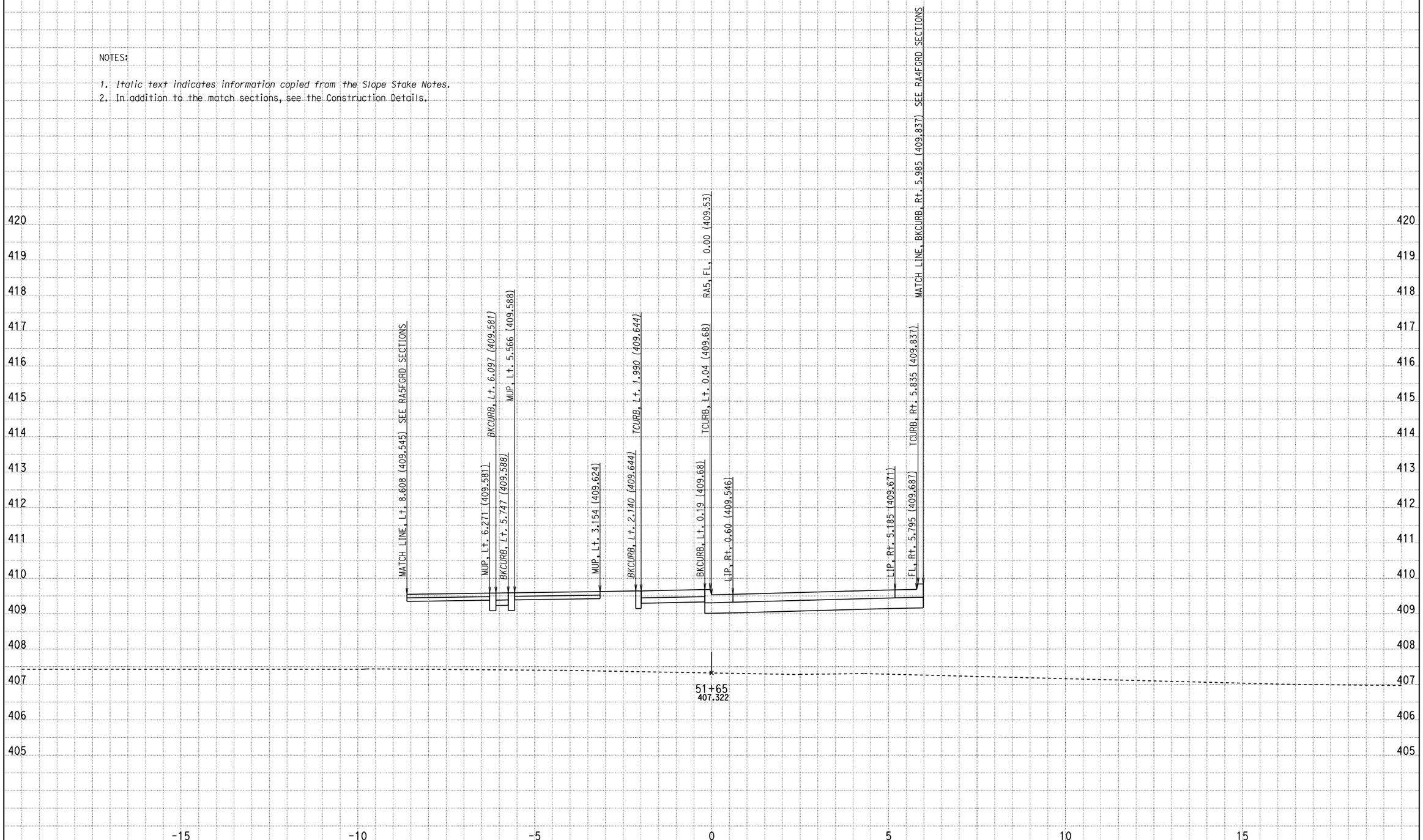

CREATED BY: Rushton DATE: 4/10/2012 ALL DIMENSIONS ARE METRIC

KC Project: 0059 File: P:\proj\01\26200\design\pse\designs\dtm\0059\Roundabout\RA5\ra5fin.ear

CONTRACT: 01-262004

DIST/CO/RTE/KP: 01/Wen/101/R69.4/R78.9

Scale Ratio: 1:50 Horiz.
1:50 Vert.

RA5
CROSS SECTIONS

FOR EARTHWORK DEVELOPMENT ONLY

NOTES:

1. *Italic text indicates information copied from the Slope Stake Notes.*
2. In addition to the match sections, see the Construction Details.



CREATED BY: Rushton DATE: 4/9/2012 ALL DIMENSIONS ARE METRIC

KC Project: 0059 File: P:\proj\01\26200\design\pse\designs\dtm\0059\Roundabout\RA5\ra5fin.ear

CONTRACT: 01-262004

DIST/CO/RTE/KP: 01/Men/101/R69.4/R78.9

Scale Ratio: 1:50 Horiz.
1:50 Vert.

RA5
CROSS SECTIONS

FOR EARTHWORK DEVELOPMENT ONLY

NOTES:

1. *Italic text indicates information copied from the Slope Stake Notes.*
2. In addition to the match sections, see the Construction Details.

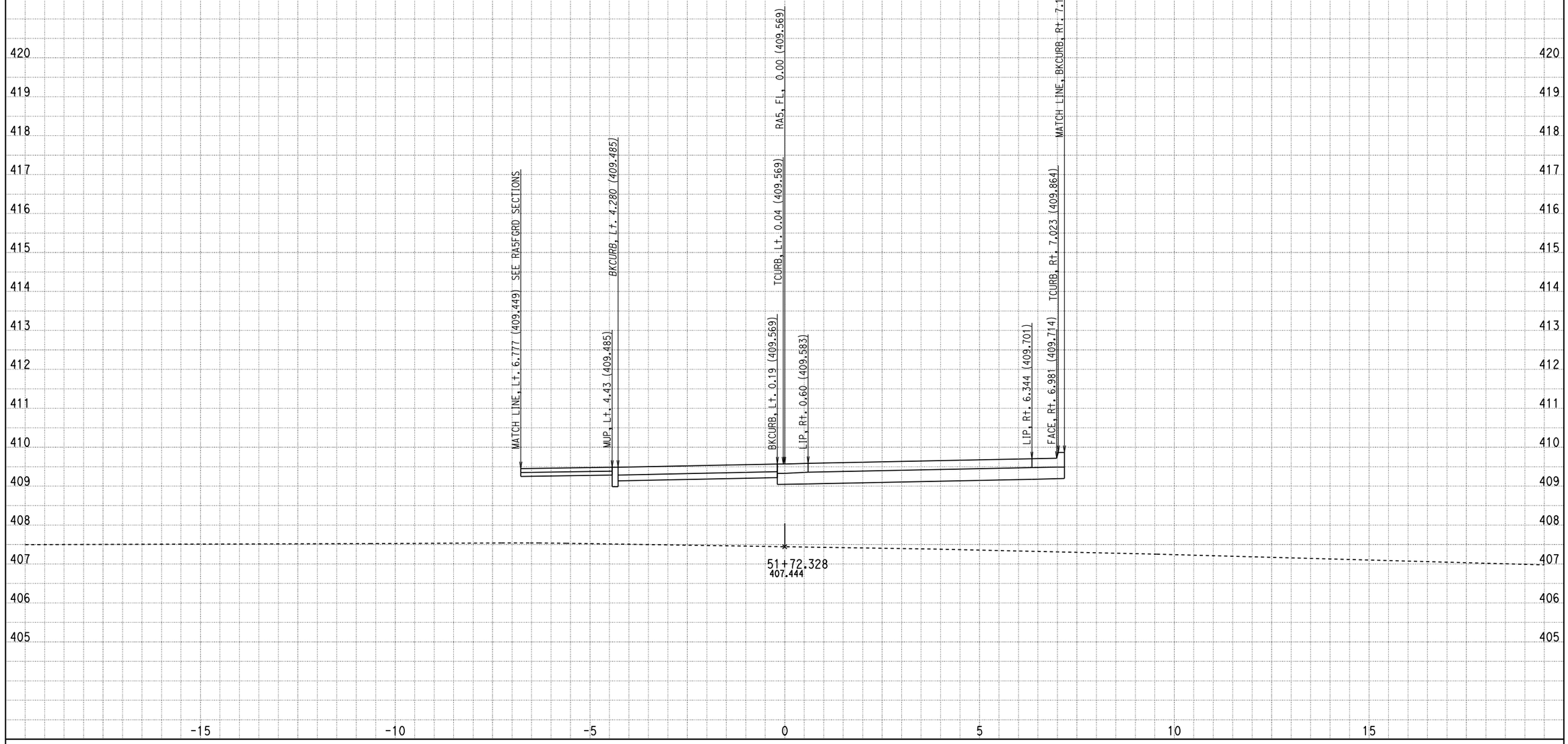

CREATED BY: Rushton DATE: 4/9/2012 ALL DIMENSIONS ARE METRIC

KC Project: 0059 File: P:\proj\01\26200\design\pse\designs\dtm\0059\Roundabout\RA5\ra5fin.ear

CONTRACT: 01-262004

DIST/CO/RTE/KP: 01/Men/101/R69.4/R78.9

Scale Ratio: 1:50 Horiz.
1:50 Vert.

RA5
CROSS SECTIONS

FOR EARTHWORK DEVELOPMENT ONLY

NOTES:

1. *Italic text indicates information copied from the Slope Stake Notes.*
2. In addition to the match sections, see the Construction Details.

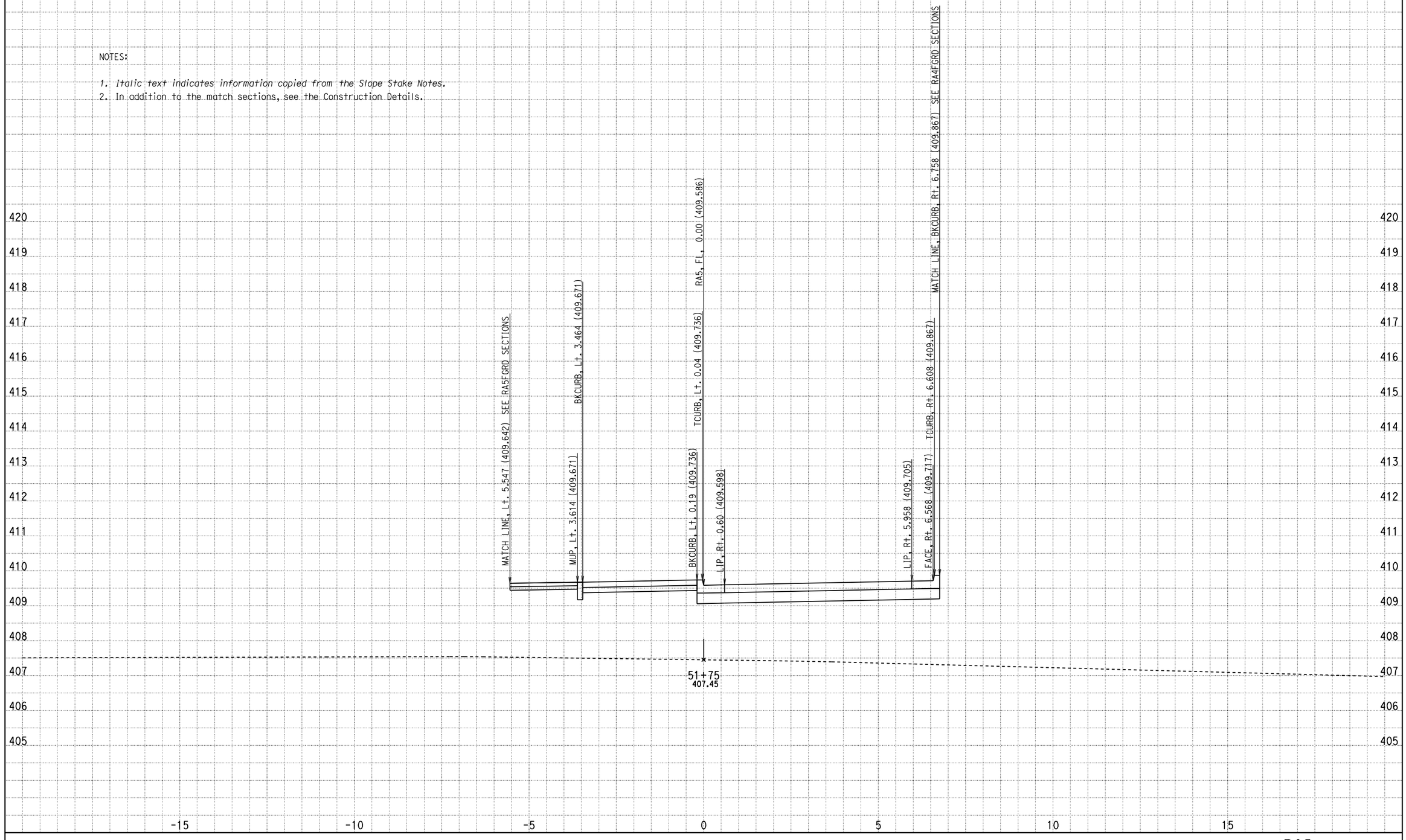

CREATED BY: Rushton DATE: 4/9/2012 ALL DIMENSIONS ARE METRIC

KC Project: 0059 File: P:\proj\01\26200\design\pse\designs\dtm\0059\Roundabout\RA5\ra5fin.ear

CONTRACT: 01-262004

DIST/CO/RTE/KP: 01/Men/101/R69.4/R78.9

Scale Ratio: 1:50 Horiz.
1:50 Vert.

RA5
CROSS SECTIONS

FOR EARTHWORK DEVELOPMENT ONLY

NOTES:

1. *Italic text indicates information copied from the Slope Stake Notes.*
2. In addition to the match sections, see the Construction Details.

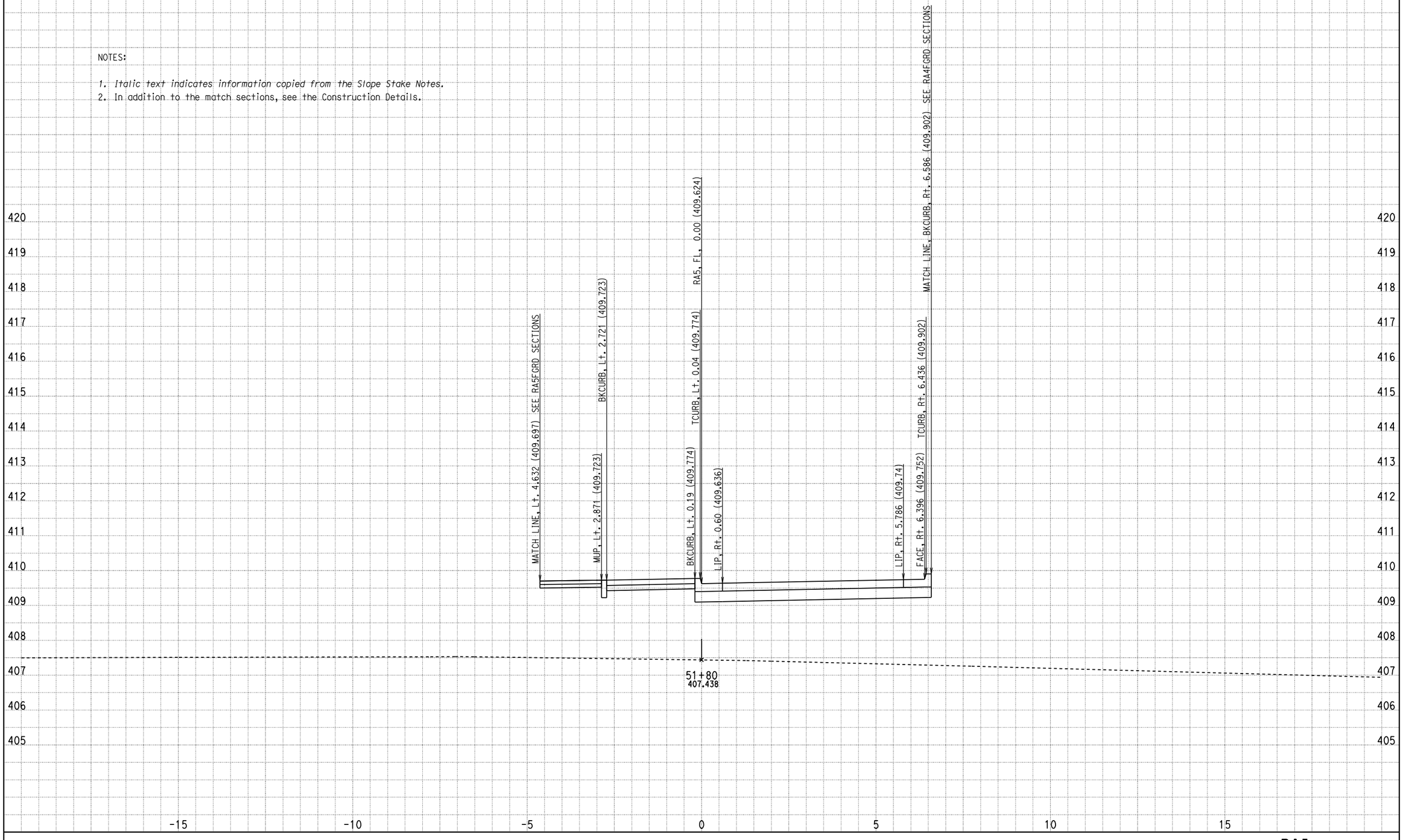

CREATED BY: Rushton DATE: 4/9/2012 ALL DIMENSIONS ARE METRIC

KC Project: 0059 File: P:\proj\01\26200\design\pse\designs\dtm\0059\Roundabout\RA5\ra5fin.ear

CONTRACT: 01-262004

DIST/CO/RTE/KP: 01/Men/101/R69.4/R78.9

Scale Ratio: 1:50 Horiz.
1:50 Vert.

RA5
CROSS SECTIONS

FOR EARTHWORK DEVELOPMENT ONLY

NOTES:

1. *Italic text indicates information copied from the Slope Stake Notes.*
2. In addition to the match sections, see the Construction Details.

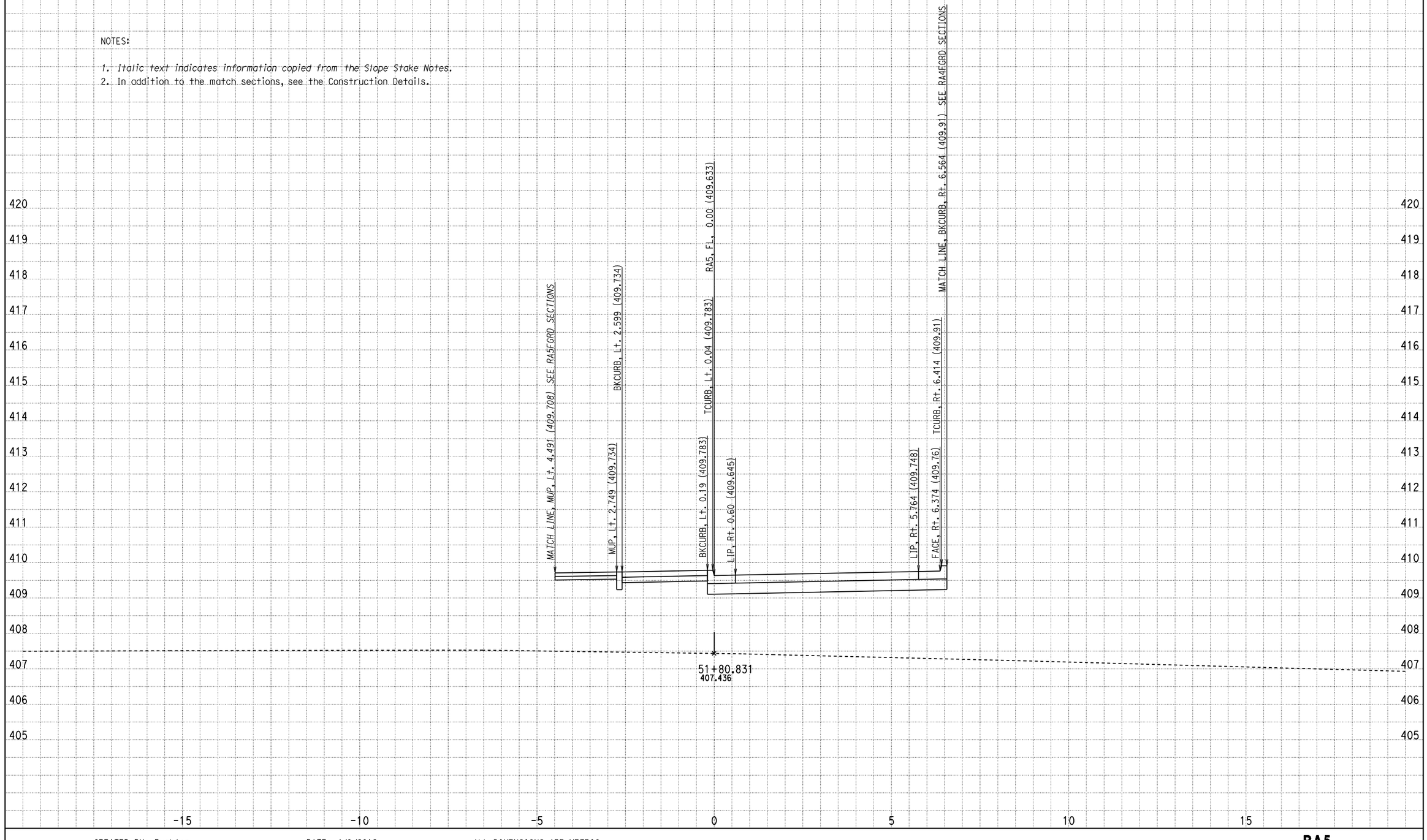

CREATED BY: Rushton DATE: 4/9/2012 ALL DIMENSIONS ARE METRIC

KC Project: 0059 File: P:\proj\01\26200\design\pse\designs\dtm\0059\Roundabout\RA5\ra5fin.ear

CONTRACT: 01-262004

DIST/CO/RTE/KP: 01/Men/101/R69.4/R78.9

Scale Ratio: 1:50 Horiz.
1:50 Vert.

RA5
CROSS SECTIONS

FOR EARTHWORK DEVELOPMENT ONLY

NOTES:

1. *Italic text indicates information copied from the Slope Stake Notes.*
2. In addition to the match sections, see the Construction Details.

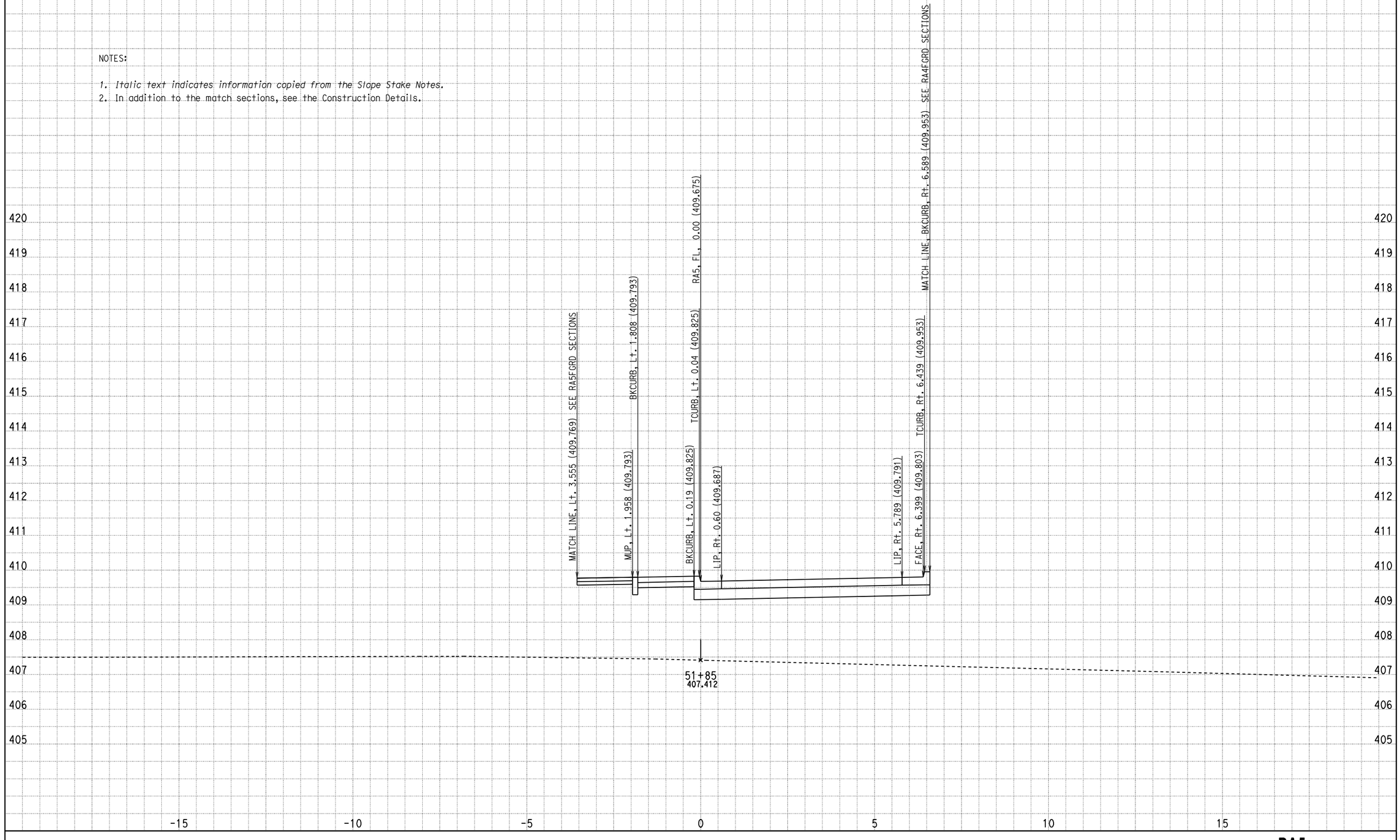

CREATED BY: Rushton DATE: 4/9/2012 ALL DIMENSIONS ARE METRIC

KC Project: 0059 File: P:\proj\01\26200\design\pse\designs\dtm\0059\Roundabout\RA5\ra5fin.ear

CONTRACT: 01-262004

DIST/CO/RTE/KP: 01/Men/101/R69.4/R78.9

Scale Ratio: 1:50 Horiz.
1:50 Vert.

RA5
CROSS SECTIONS

FOR EARTHWORK DEVELOPMENT ONLY

NOTES:

1. *Italic text indicates information copied from the Slope Stake Notes.*
2. In addition to the match sections, see the Construction Details.

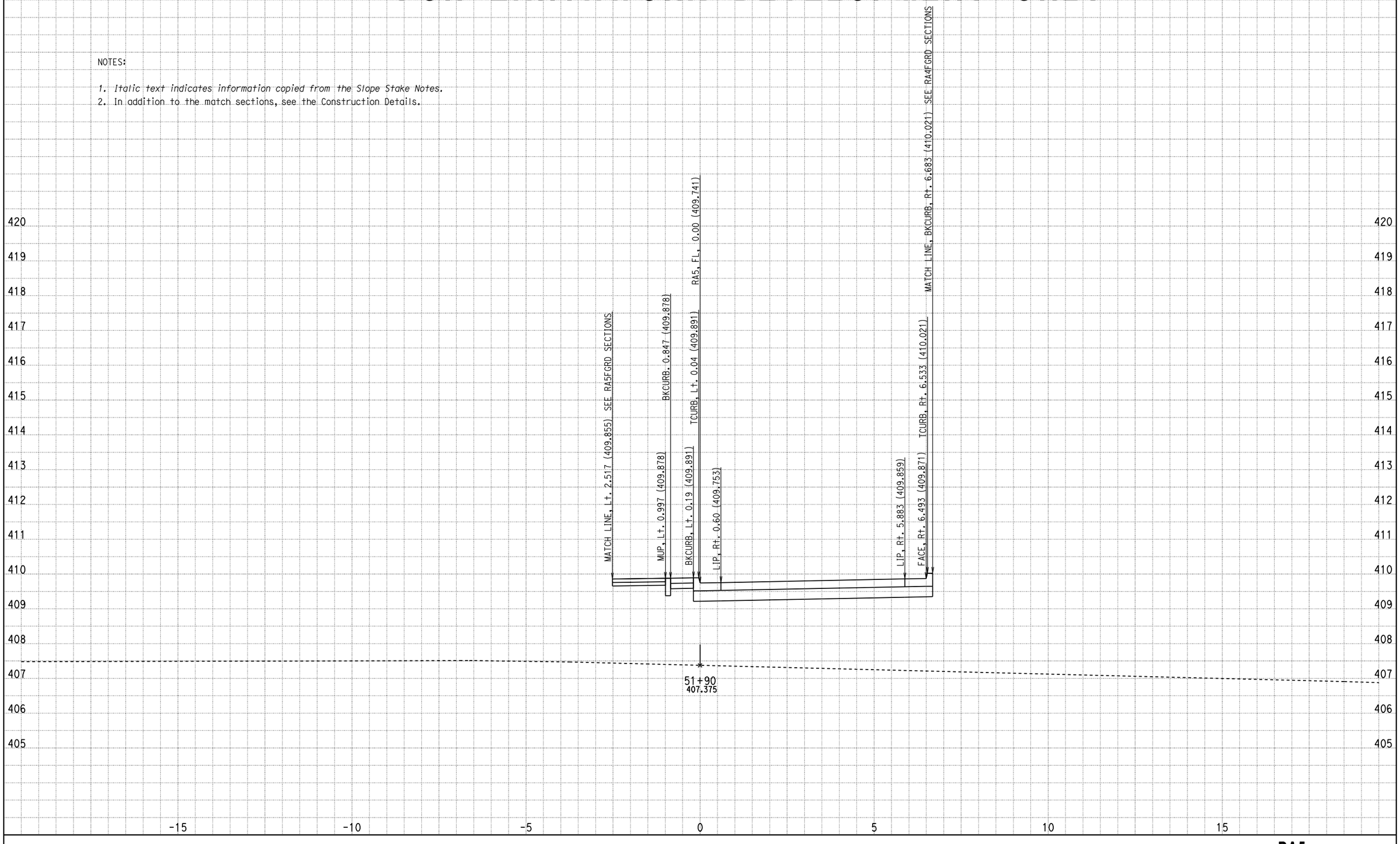

CREATED BY: Rushton DATE: 4/9/2012 ALL DIMENSIONS ARE METRIC

KC Project: 0059 File: P:\proj\01\26200\design\pse\designs\dtm\0059\Roundabout\RA5\ra5fin.ear

CONTRACT: 01-262004

DIST/CO/RTE/KP: 01/Men/101/R69.4/R78.9

Scale Ratio: 1:50 Horiz.
1:50 Vert.

RA5
CROSS SECTIONS

FOR EARTHWORK DEVELOPMENT ONLY

NOTES:

1. *Italic text indicates information copied from the Slope Stake Notes.*
2. In addition to the match sections, see the Construction Details.



CREATED BY: Rushton DATE: 4/9/2012 ALL DIMENSIONS ARE METRIC

KC Project: 0059 File: P:\proj\01\26200\design\pse\designs\dtm\0059\Roundabout\RA5\ra5fin.ear

CONTRACT: 01-262004

DIST/CO/RTE/KP: 01/Men/101/R69.4/R78.9

Scale Ratio: 1:50 Horiz.
1:50 Vert.

RA5
CROSS SECTIONS

FOR EARTHWORK DEVELOPMENT ONLY

NOTES:

1. *Italic text indicates information copied from the Slope Stake Notes.*
2. In addition to the match sections, see the Construction Details.

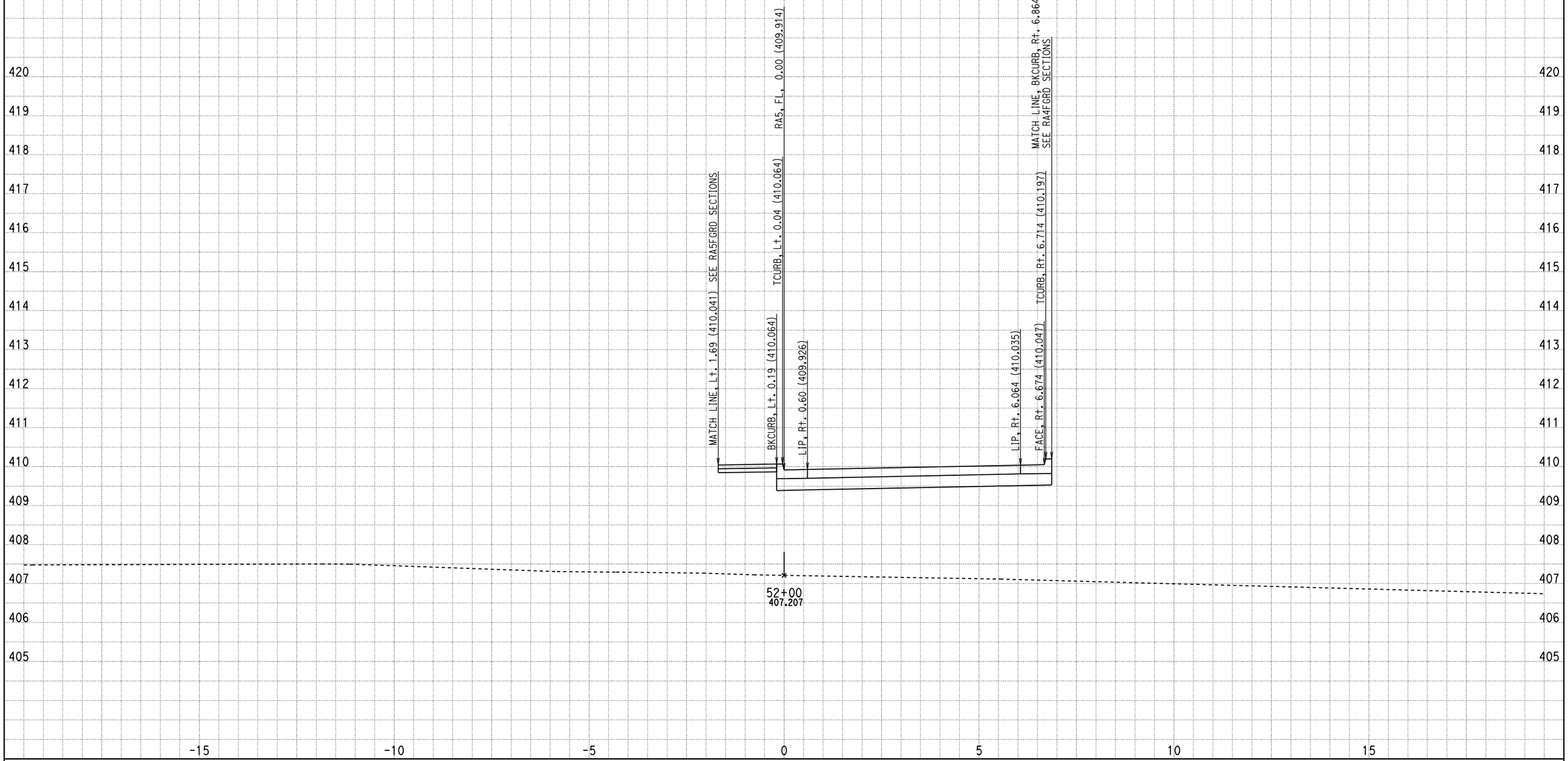

CREATED BY: Rushton DATE: 4/9/2012 ALL DIMENSIONS ARE METRIC

KC Project: 0059 File: P:\proj\01\26200\design\pse\designs\dtm\0059\Roundabout\RA5\ra5fin.ear

CONTRACT: 01-262004

DIST/CO/RTE/KP: 01/Men/101/R69.4/R78.9

Scale Ratio: 1:50 Horiz.
1:50 Vert.

RA5
CROSS SECTIONS

FOR EARTHWORK DEVELOPMENT ONLY

NOTES:

1. *Italic text indicates information copied from the Slope Stake Notes.*
2. In addition to the match sections, see the Construction Details.

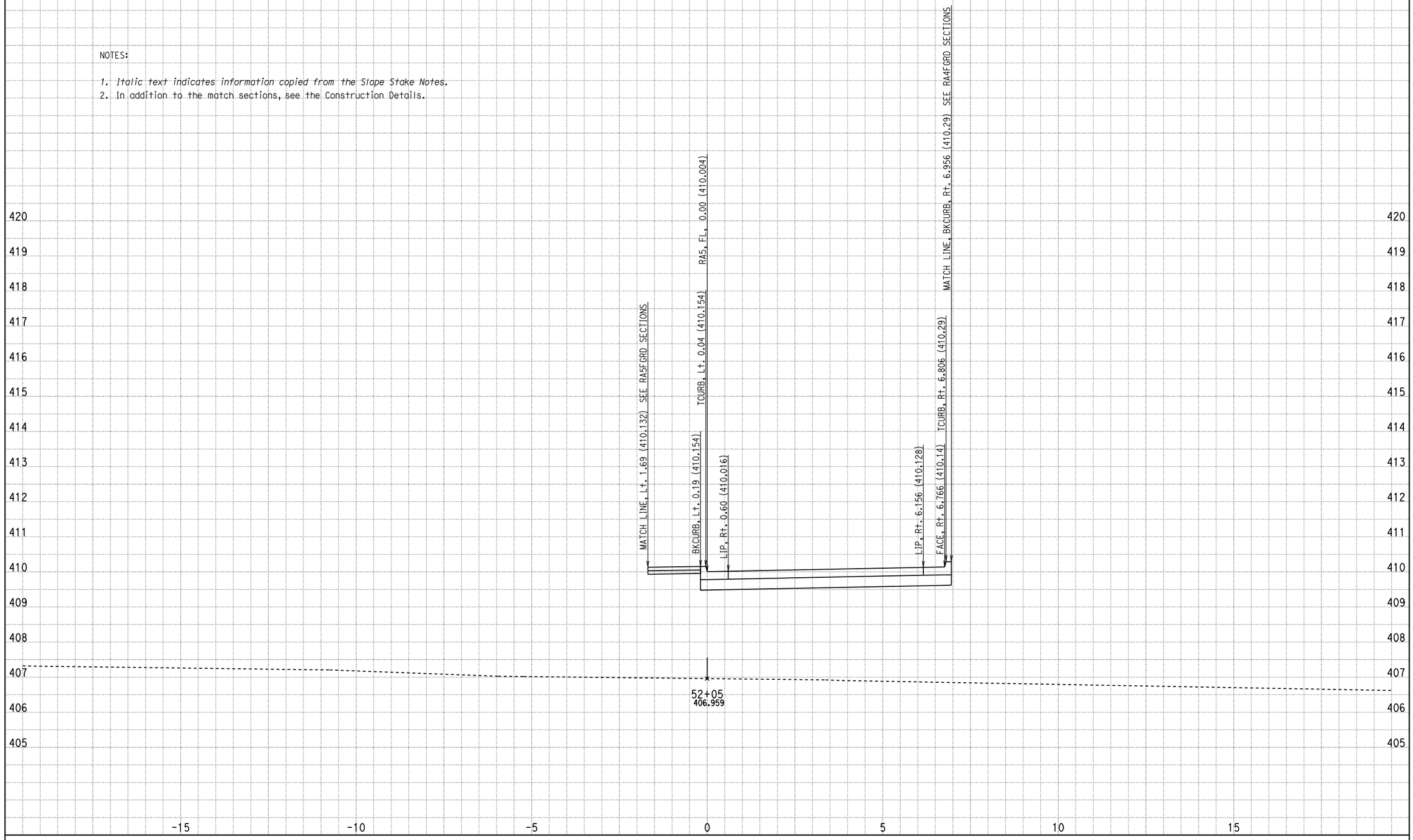

CREATED BY: Rushton DATE: 4/9/2012 ALL DIMENSIONS ARE METRIC

KC Project: 0059 File: P:\proj\01\26200\design\pse\designs\dtm\0059\Roundabout\RA5\ra5fin.ear

CONTRACT: 01-262004

DIST/CO/RTE/KP: 01/Men/101/R69.4/R78.9

Scale Ratio: 1:50 Horiz.
1:50 Vert.

RA5
CROSS SECTIONS

FOR EARTHWORK DEVELOPMENT ONLY

NOTES:

1. *Italic text indicates information copied from the Slope Stake Notes.*
2. In addition to the match sections, see the Construction Details.



CREATED BY: Rushton DATE: 4/9/2012 ALL DIMENSIONS ARE METRIC

KC Project: 0059 File: P:\proj\01\26200\design\pse\designs\dtm\0059\Roundabout\RA5\ra5fin.ear

CONTRACT: 01-262004

DIST/CO/RTE/KP: 01/Wen/101/R69.4/R78.9

Scale Ratio: 1:50 Horiz.
1:50 Vert.

RA5
CROSS SECTIONS

FOR EARTHWORK DEVELOPMENT ONLY

NOTES:

1. *Italic text indicates information copied from the Slope Stake Notes.*
2. In addition to the match sections, see the Construction Details.

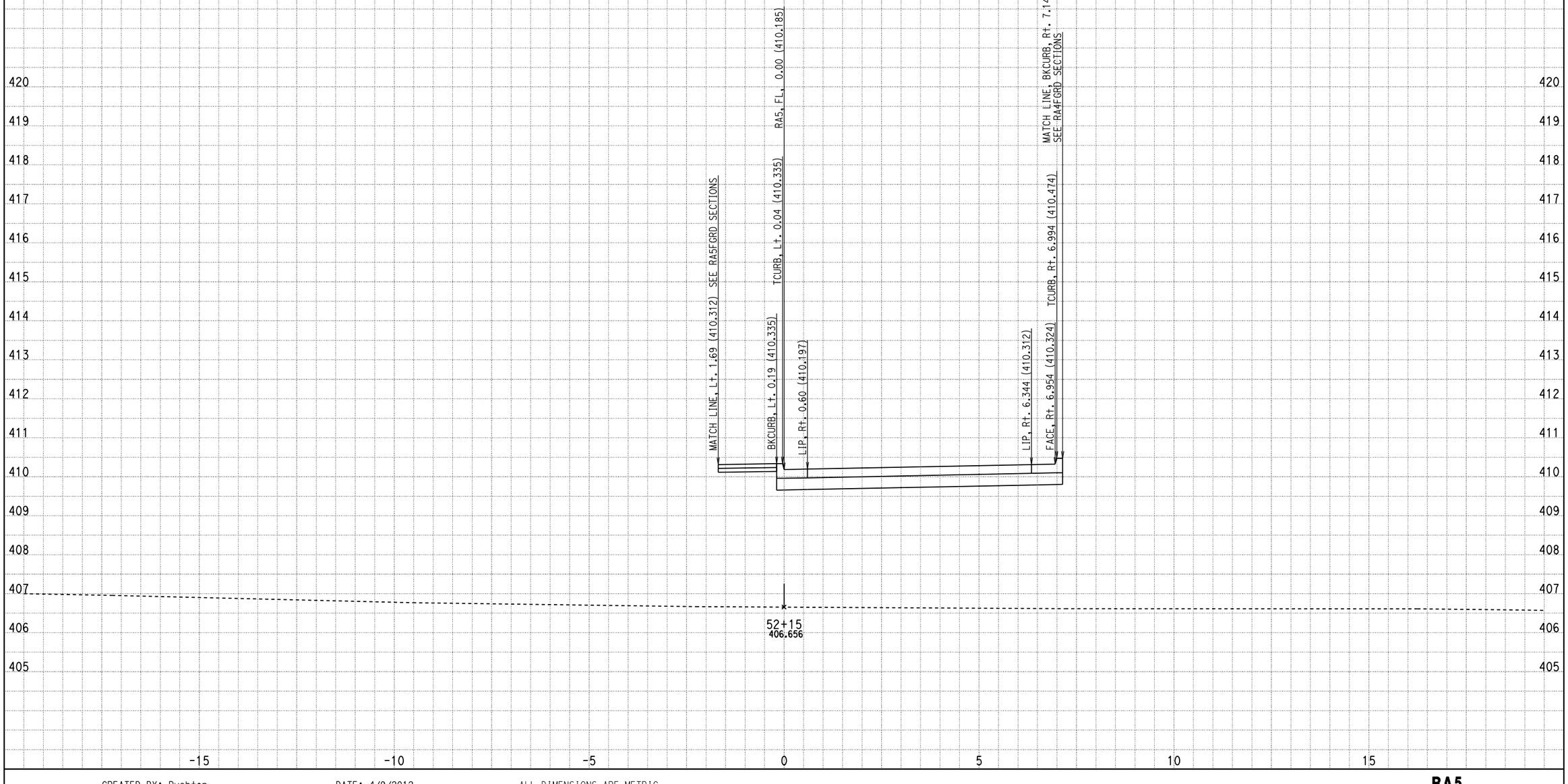

CREATED BY: Rushton DATE: 4/9/2012 ALL DIMENSIONS ARE METRIC

KC Project: 0059 File: P:\proj\01\26200\design\pse\designs\dtm\0059\Roundabout\RA5\ra5fin.ear

CONTRACT: 01-262004

DIST/CO/RTE/KP: 01/Men/101/R69.4/R78.9

Scale Ratio: 1:50 Horiz.
1:50 Vert.

RA5
CROSS SECTIONS

FOR EARTHWORK DEVELOPMENT ONLY

NOTES:

1. *Italic text indicates information copied from the Slope Stake Notes.*
2. In addition to the match sections, see the Construction Details.



CREATED BY: Rushton DATE: 4/9/2012 ALL DIMENSIONS ARE METRIC

KC Project: 0059 File: P:\proj\01\26200\design\pse\designs\dtm\0059\Roundabout\RA5\ra5fin.ear

CONTRACT: 01-262004

DIST/CO/RTE/KP: 01/Men/101/R69.4/R78.9

Scale Ratio: 1:50 Horiz.
1:50 Vert.

RA5
CROSS SECTIONS

FOR EARTHWORK DEVELOPMENT ONLY

NOTES:

1. *Italic text indicates information copied from the Slope Stake Notes.*
2. In addition to the match sections, see the Construction Details.

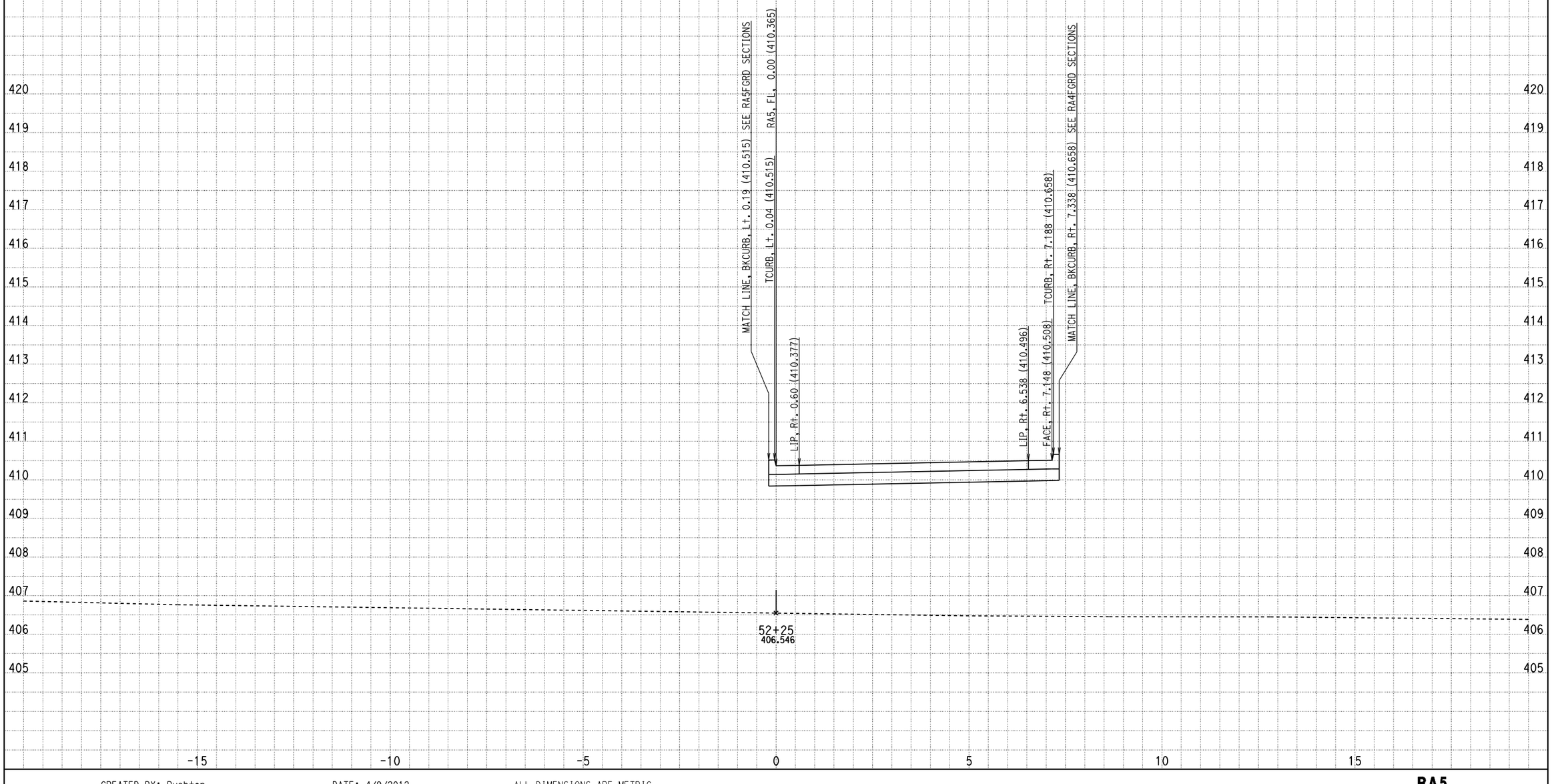

CREATED BY: Rushton DATE: 4/9/2012 ALL DIMENSIONS ARE METRIC

KC Project: 0059 File: P:\proj\01\26200\design\pse\designs\dtm\0059\Roundabout\RA5\ra5fin.ear

CONTRACT: 01-262004

DIST/CO/RTE/KP: 01/Men/101/R69.4/R78.9

Scale Ratio: 1:50 Horiz.
1:50 Vert.

RA5
CROSS SECTIONS

FOR EARTHWORK DEVELOPMENT ONLY

NOTES:

1. *Italic text indicates information copied from the Slope Stake Notes.*
2. In addition to the match sections, see the Construction Details.

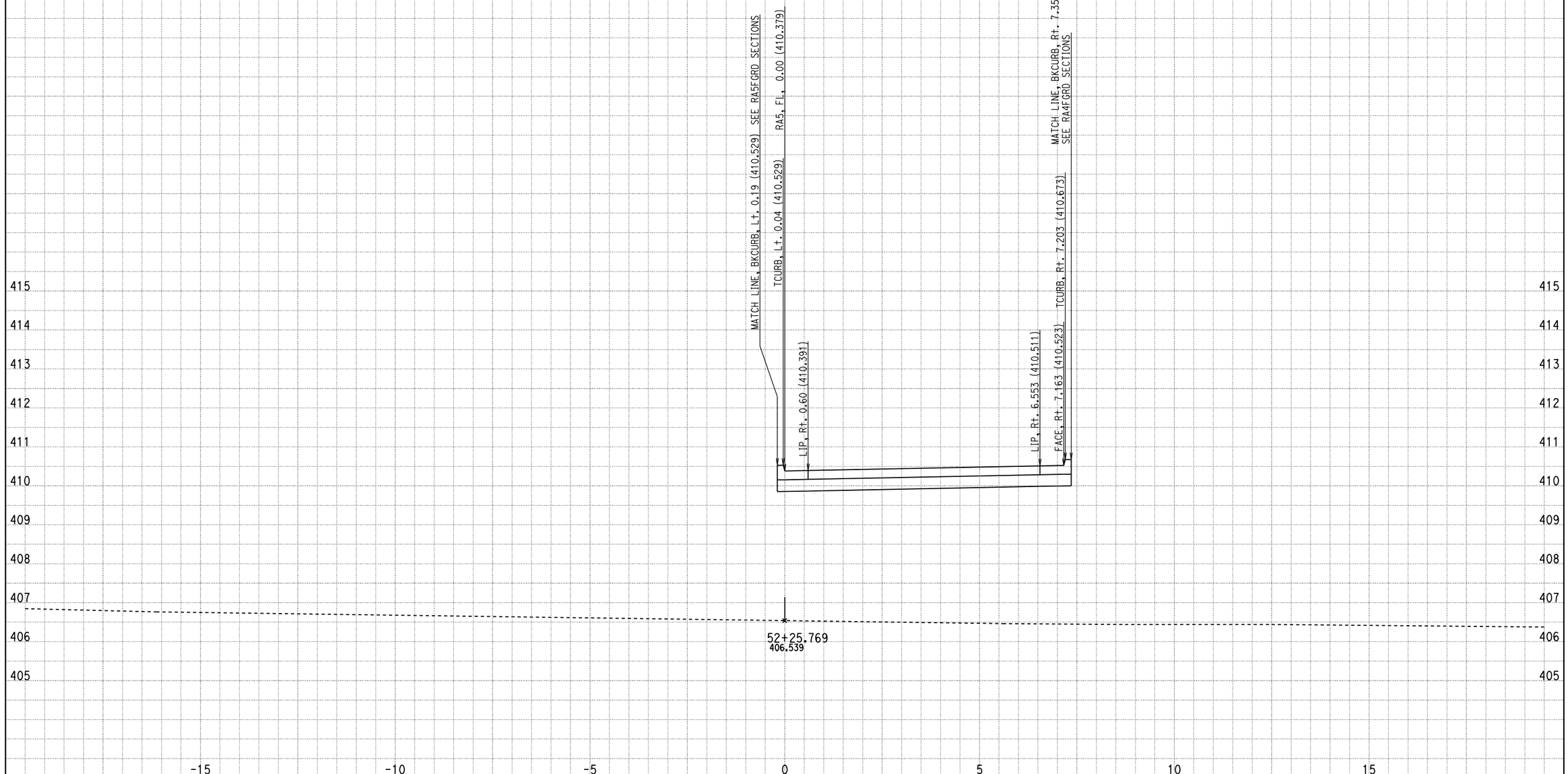

CREATED BY: Rushton DATE: 4/9/2012 ALL DIMENSIONS ARE METRIC

KC Project: 0059 File: P:\proj\01\26200\design\pse\designs\dtm\0059\Roundabout\RA5\ra5fin.ear

CONTRACT: 01-262004

DIST/CO/RTE/KP: 01/Wen/101/R69.4/R78.9

Scale Ratio: 1:50 Horiz.
1:50 Vert.

RA5
CROSS SECTIONS

FOR EARTHWORK DEVELOPMENT ONLY

NOTES:

1. *Italic text indicates information copied from the Slope Stake Notes.*
2. In addition to the match sections, see the Construction Details.

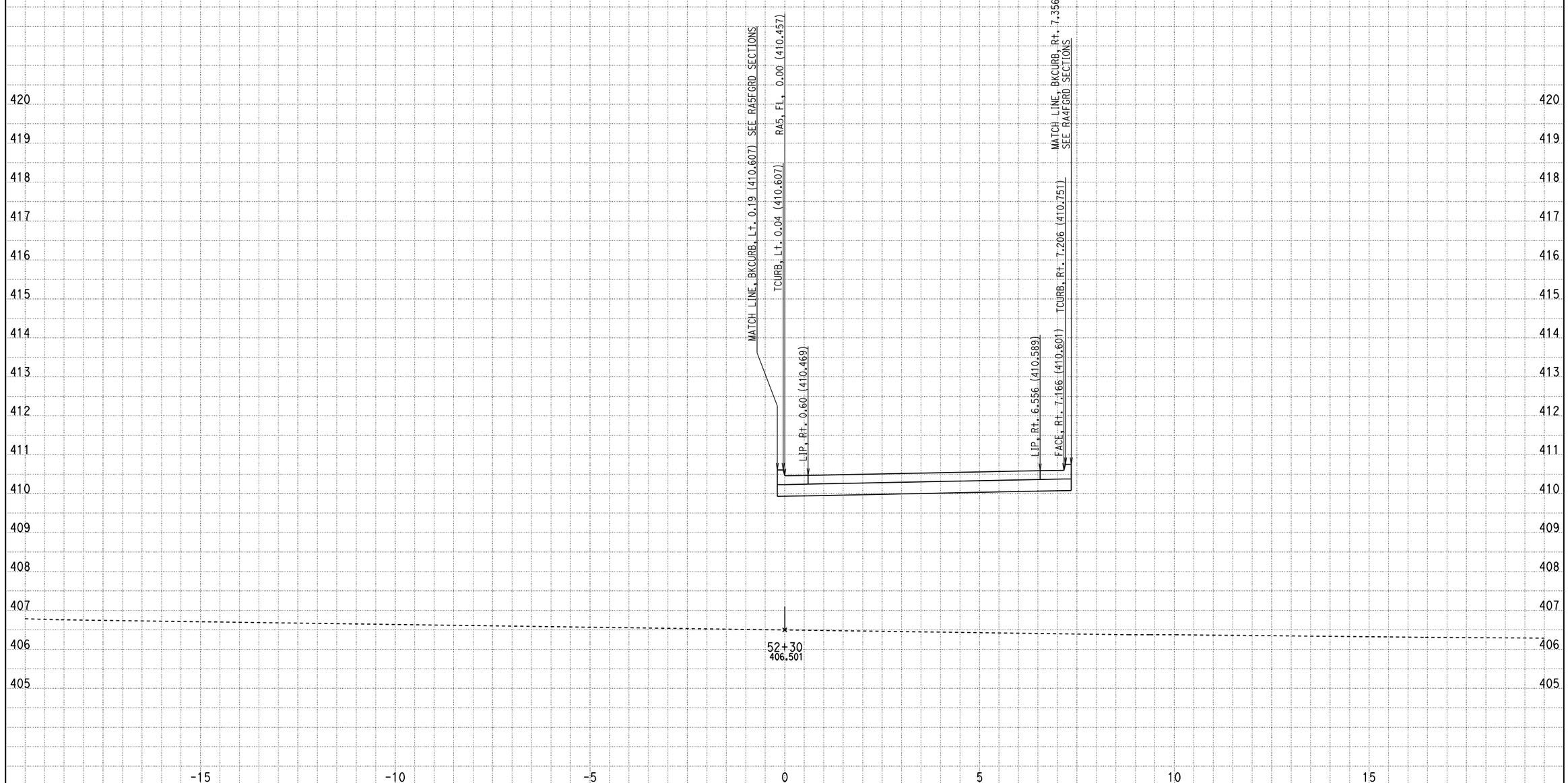

CREATED BY: Rushton DATE: 4/9/2012 ALL DIMENSIONS ARE METRIC

KC Project: 0059 File: P:\proj\01\26200\design\pse\designs\dtm\0059\Roundabout\RA5\ra5fin.ear

CONTRACT: 01-262004

DIST/CO/RTE/KP: 01/Wen/101/R69.4/R78.9

Scale Ratio: 1:50 Horiz.
1:50 Vert.

RA5
CROSS SECTIONS

FOR EARTHWORK DEVELOPMENT ONLY

NOTES:

1. *Italic text indicates information copied from the Slope Stake Notes.*
2. In addition to the match sections, see the Construction Details.

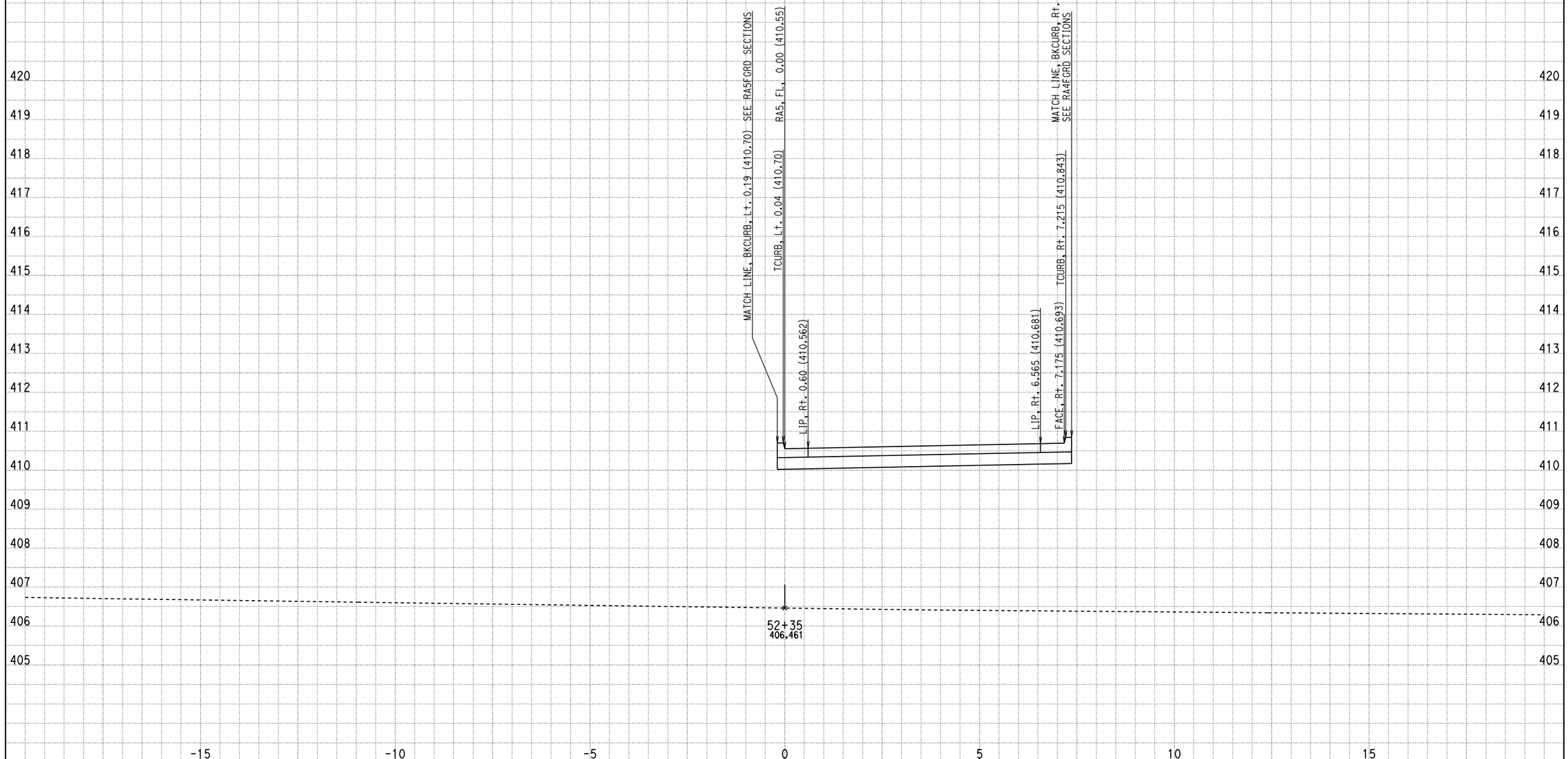

CREATED BY: Rushton DATE: 4/9/2012 ALL DIMENSIONS ARE METRIC

KC Project: 0059 File: P:\proj\01\26200\design\pse\designs\dtm\0059\Roundabout\RA5\ra5fin.ear

CONTRACT: 01-262004

DIST/CO/RTE/KP: 01/Men/101/R69.4/R78.9

Scale Ratio: 1:50 Horiz.
1:50 Vert.

RA5
CROSS SECTIONS

FOR EARTHWORK DEVELOPMENT ONLY

NOTES:

1. *Italic text indicates information copied from the Slope Stake Notes.*
2. In addition to the match sections, see the Construction Details.

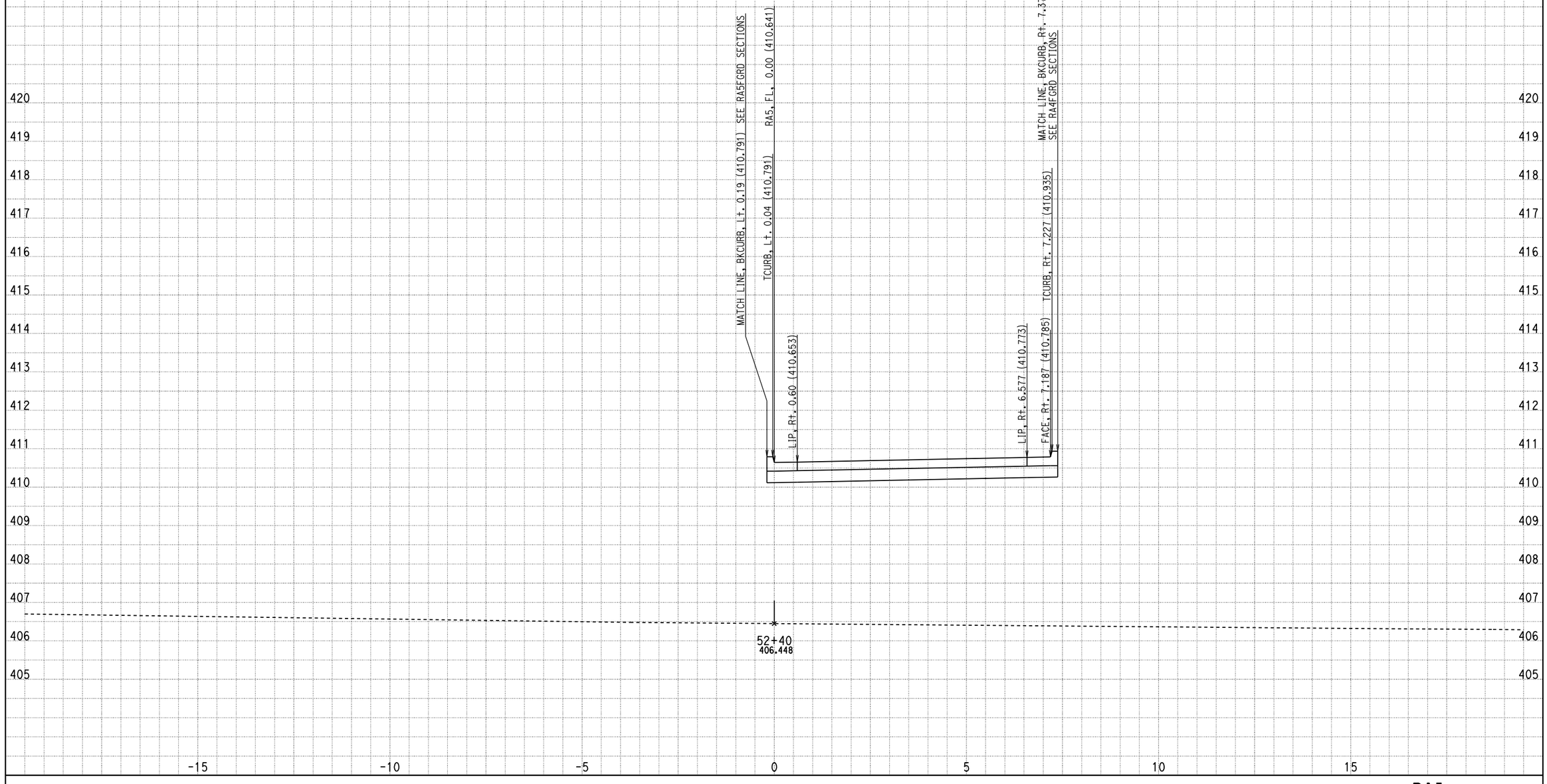

CREATED BY: Rushton DATE: 4/9/2012 ALL DIMENSIONS ARE METRIC

KC Project: 0059 File: P:\proj\01\26200\design\pse\designs\dtm\0059\Roundabout\RA5\ra5fin.ear

CONTRACT: 01-262004

DIST/CO/RTE/KP: 01/Men/101/R69.4/R78.9

Scale Ratio: 1:50 Horiz. 1:50 Vert.

RA5
CROSS SECTIONS

FOR EARTHWORK DEVELOPMENT ONLY

NOTES:

1. *Italic text indicates information copied from the Slope Stake Notes.*
2. In addition to the match sections, see the Construction Details.

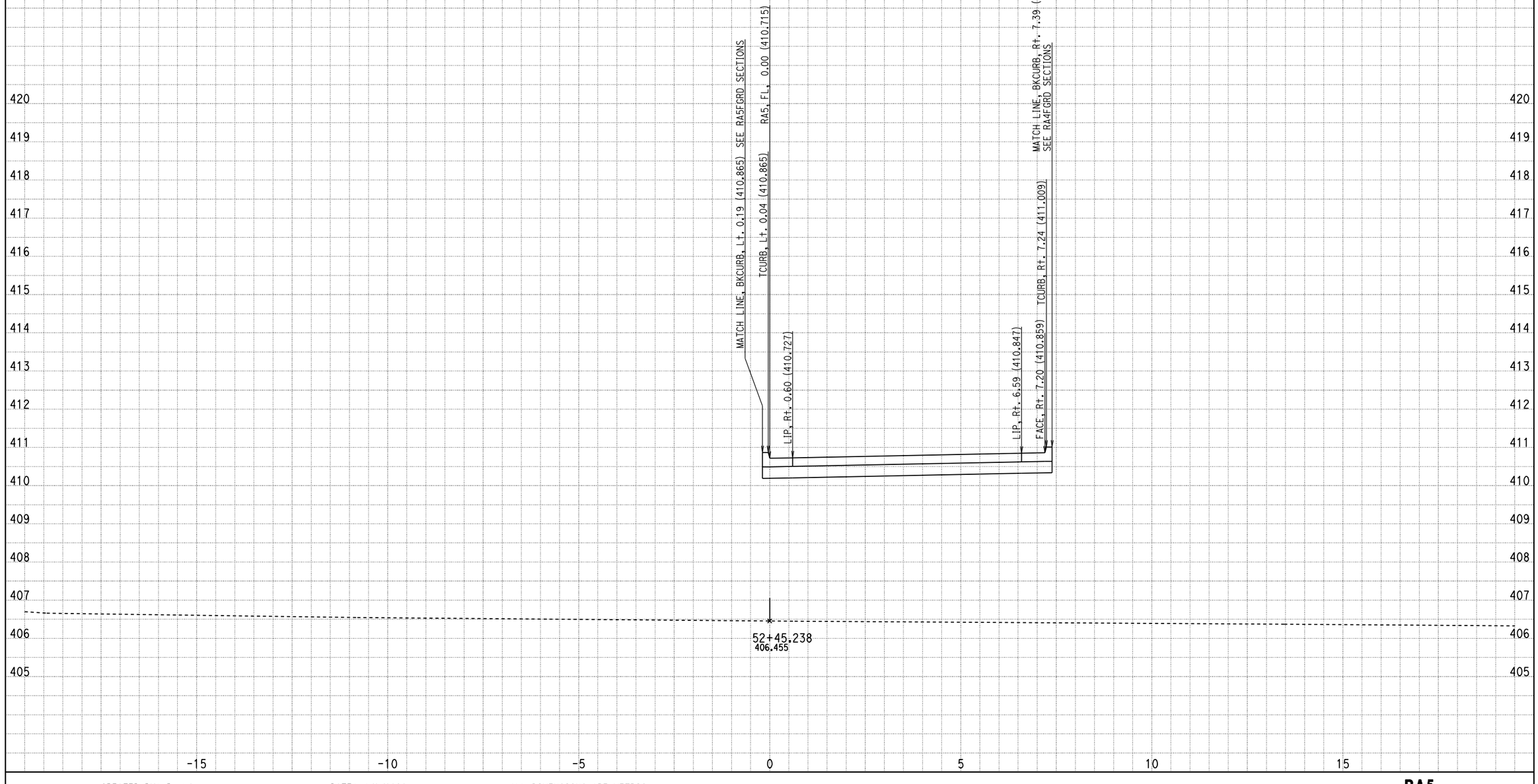

CREATED BY: Rushton DATE: 4/9/2012 ALL DIMENSIONS ARE METRIC

KC Project: 0059 File: P:\proj\01\26200\design\pse\designs\dtm\0059\Roundabout\RA5\ra5fin.ear

CONTRACT: 01-262004

DIST/CO/RTE/KP: 01/Men/101/R69.4/R78.9

Scale Ratio: 1:50 Horiz.
1:50 Vert.

RA5
CROSS SECTIONS

SHEET 53 OF 53

FOR EARTHWORK DEVELOPMENT ONLY

ABBREVIATIONS:
BOC = BACK OF CURB
CG = CONTOUR GRADING
EMUP = EDGE OF MULTIPLE USE PATH

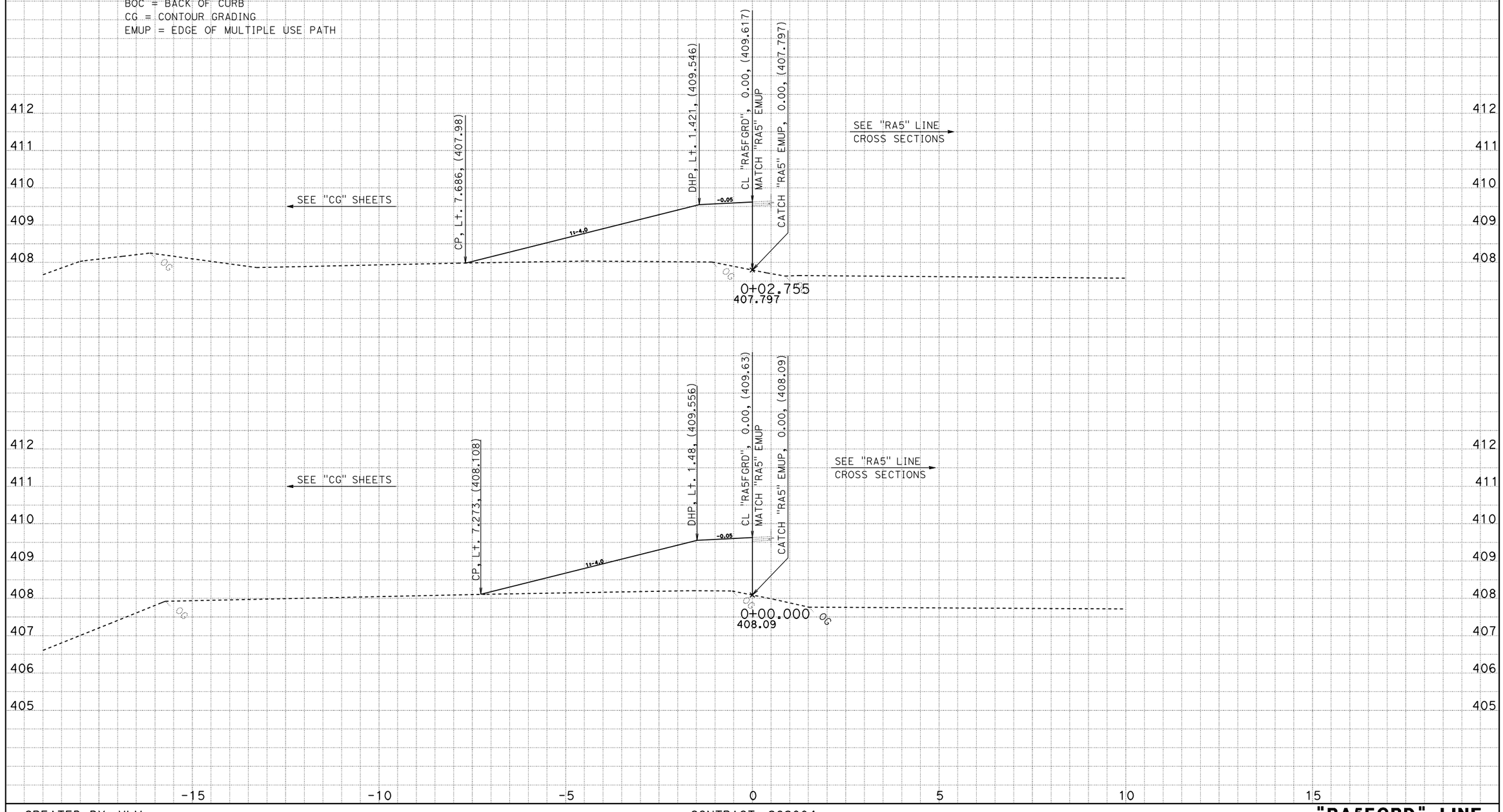

CREATED BY: VLM
DATE: 4/16/2012
KC Project: 0059 File: C:\proj\willits\round\RA5\ra5_fg_2012.ear

CONTRACT: 262004
DIST/CO/RTE/KP: 01/MEN/101/KP R69.4 - KP R78.9
PROJECT ID: Willits Bypass

Scale Ratio: 1:50 Horiz.
1:50 Vert.
All Dimensions are Meters

"RA5FGRD" LINE CROSS SECTIONS
SHEET 1 OF 16

FOR EARTHWORK DEVELOPMENT ONLY

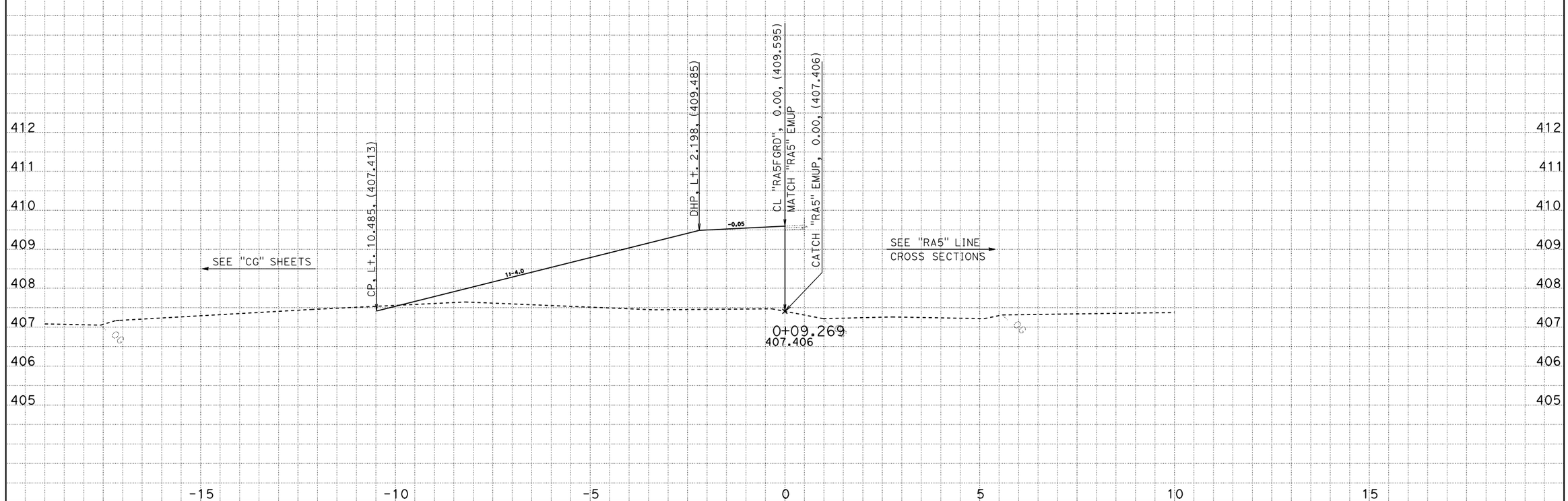

CREATED BY: VLM
DATE: 4/16/2012
KC Project: 0059
File: C:\proj\willits\round\RA5\ra5_fg_2012.ear

CONTRACT: 262004
DIST/CO/RTE/KP: 01/MEN/101/KP R69.4 - KP R78.9
PROJECT ID: Willits Bypass

Scale Ratio: 1:50 Horiz.
1:50 Vert.
All Dimensions are Meters

"RA5FGRD" LINE CROSS SECTIONS

FOR EARTHWORK DEVELOPMENT ONLY

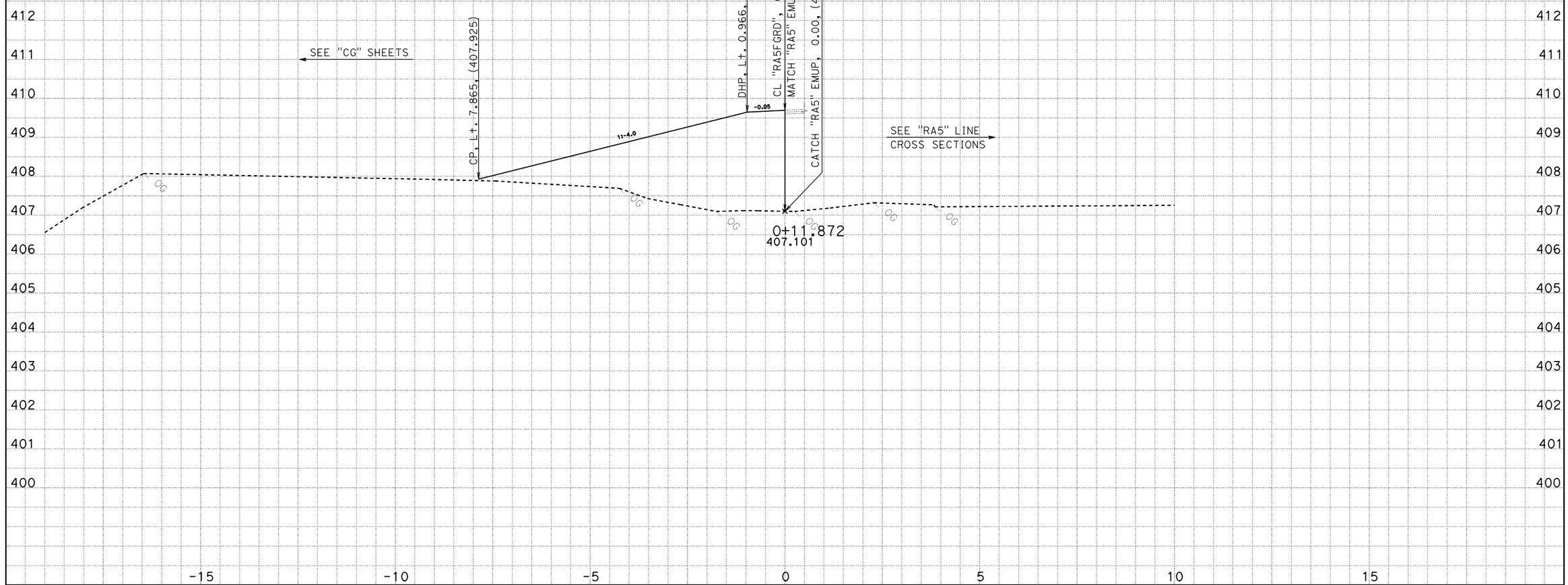

CREATED BY: VLM
DATE: 4/16/2012
KC Project: 0059
File: C:\proj\willits\round\RA5\ra5_fg_2012.ear

CONTRACT: 262004
DIST/CO/RTE/KP: 01/MEN/101/KP R69.4 - KP R78.9
PROJECT ID: Willits Bypass

Scale Ratio: 1:50 Horiz.
1:50 Vert.
All Dimensions are Meters

"RA5FGRD" LINE CROSS SECTIONS

FOR EARTHWORK DEVELOPMENT ONLY

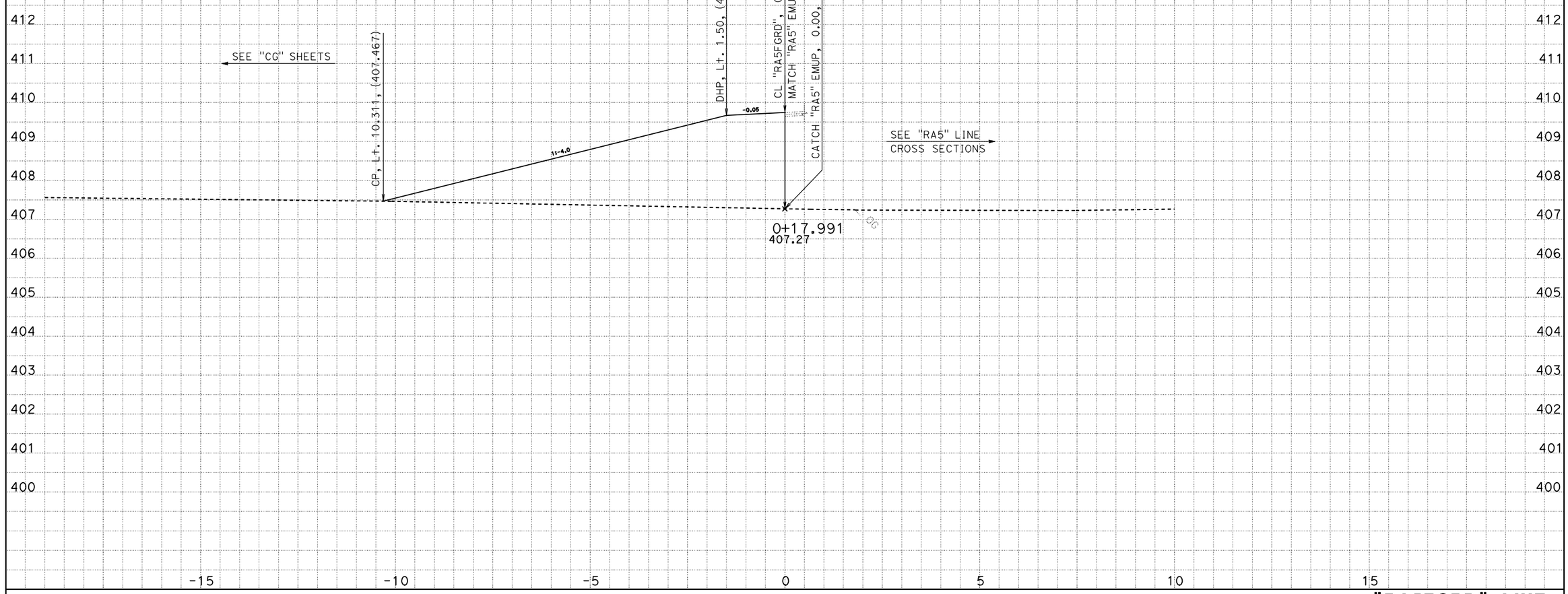

CREATED BY: VLM
DATE: 4/16/2012
KC Project: 0059
File: C:\proj\willits\round\RA5\ra5_fg_2012.ear

CONTRACT: 262004
DIST/CO/RTE/KP: 01/MEN/101/KP R69.4 - KP R78.9
PROJECT ID: Willits Bypass

Scale Ratio: 1:50 Horiz.
1:50 Vert.
All Dimensions are Meters

"RA5FGRD" LINE CROSS SECTIONS

FOR EARTHWORK DEVELOPMENT ONLY

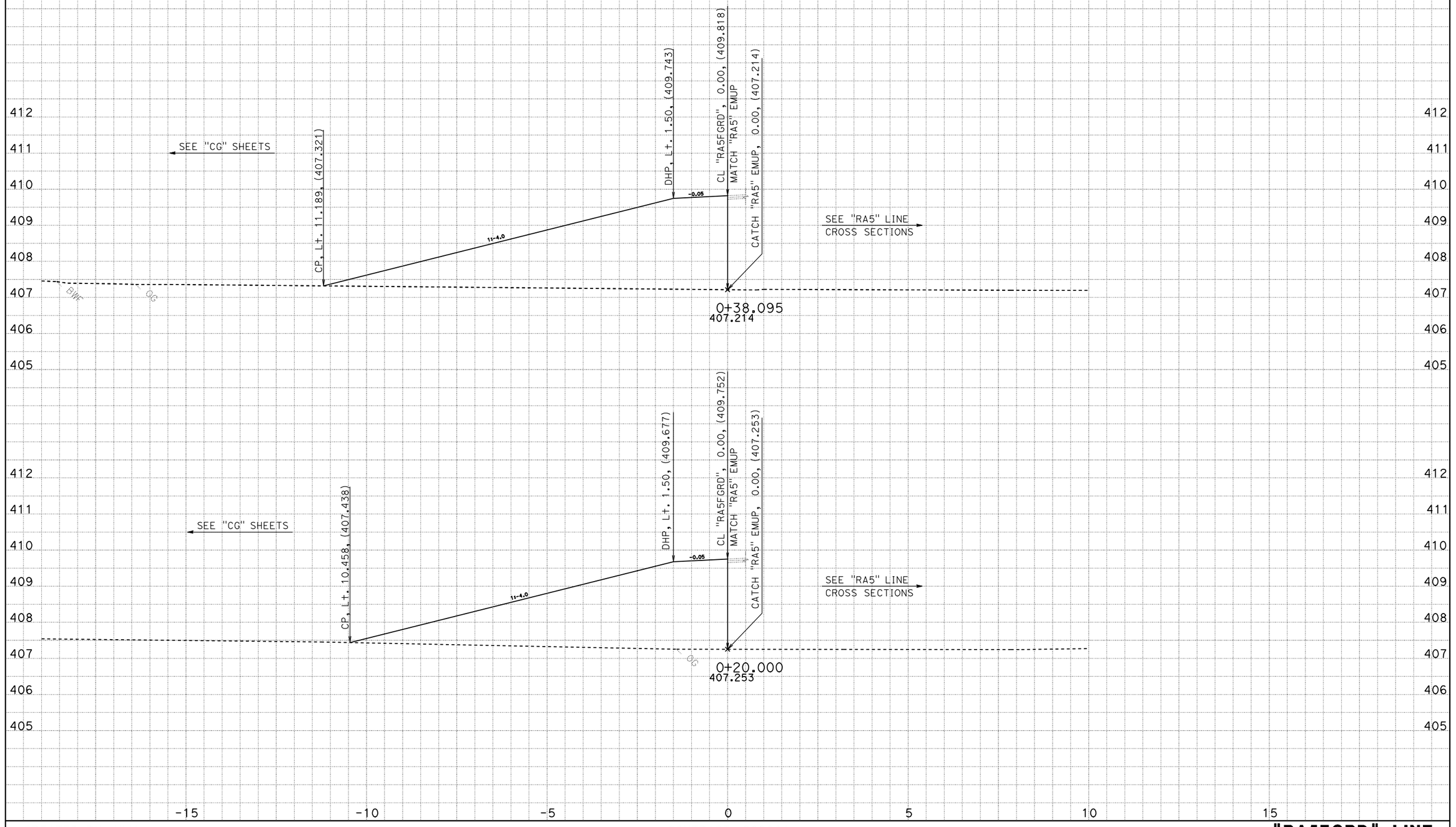

CREATED BY: VLM
DATE: 4/16/2012
KC Project: 0059
File: C:\proj\willits\round\RA5\ra5_fg_2012.ear

CONTRACT: 262004
DIST/CO/RTE/KP: 01/MEN/101/KP R69.4 - KP R78.9
PROJECT ID: Willits Bypass

Scale Ratio: 1:50 Horiz.
1:50 Vert.
All Dimensions are Meters

"RA5FGRD" LINE CROSS SECTIONS

FOR EARTHWORK DEVELOPMENT ONLY

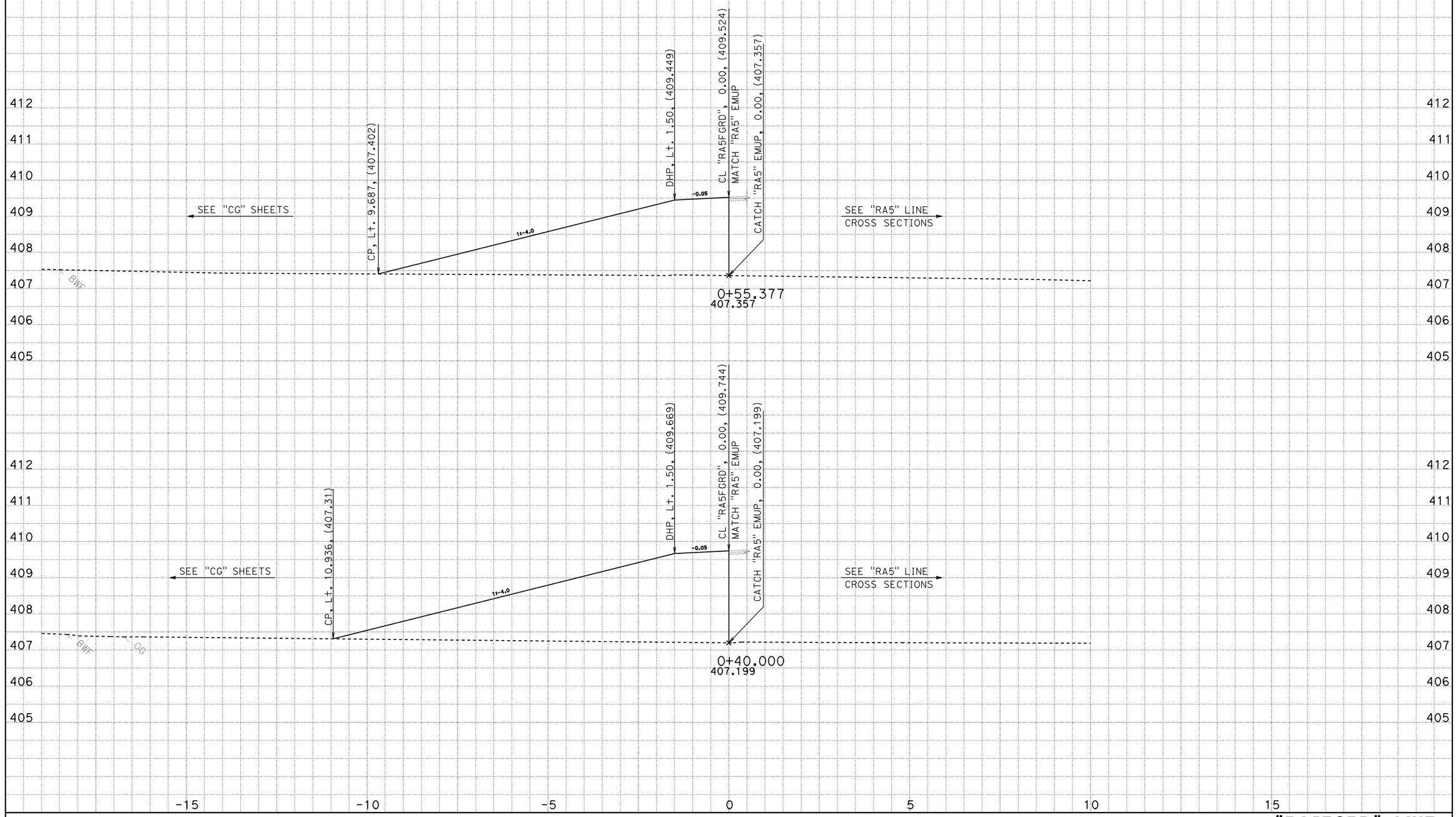

CREATED BY: VLM
DATE: 4/16/2012
KC Project: 0059
File: C:\proj\willits\round\RA5\ra5_fg_2012.ear

CONTRACT: 262004
DIST/CO/RTE/KP: 01/MEN/101/KP R69.4 - KP R78.9
PROJECT ID: Willits Bypass

Scale Ratio: 1:50 Horiz.
1:50 Vert.
All Dimensions are Meters

"RA5FGRD" LINE CROSS SECTIONS

FOR EARTHWORK DEVELOPMENT ONLY

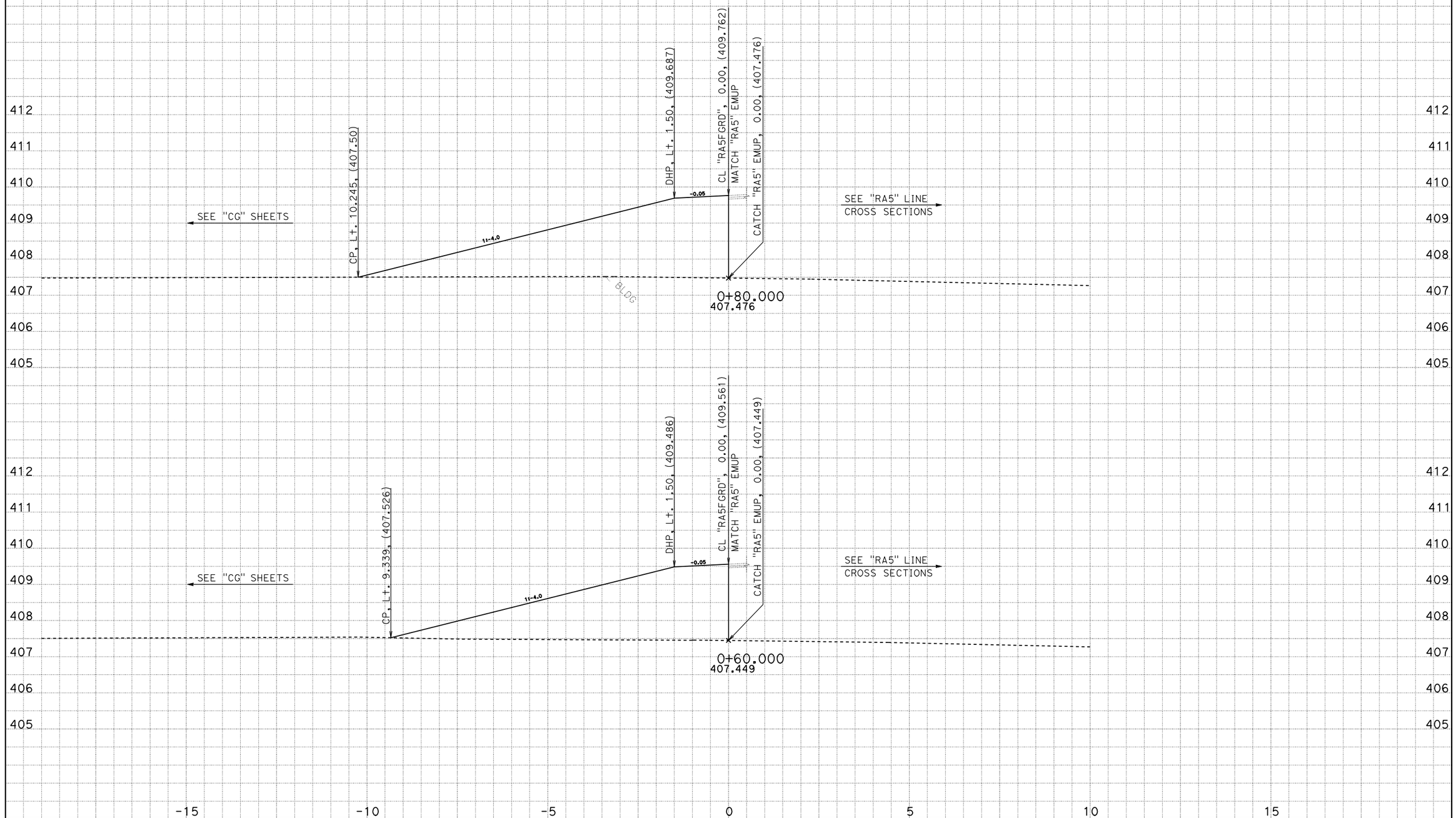

CREATED BY: VLM
DATE: 4/16/2012
KC Project: 0059
File: C:\proj\willits\round\RA5\ra5_fg_2012.ear

CONTRACT: 262004
DIST/CO/RTE/KP: 01/MEN/101/KP R69.4 - KP R78.9
PROJECT ID: Willits Bypass

Scale Ratio: 1:50 Horiz.
1:50 Vert.
All Dimensions are Meters

"RA5FGRD" LINE CROSS SECTIONS

FOR EARTHWORK DEVELOPMENT ONLY

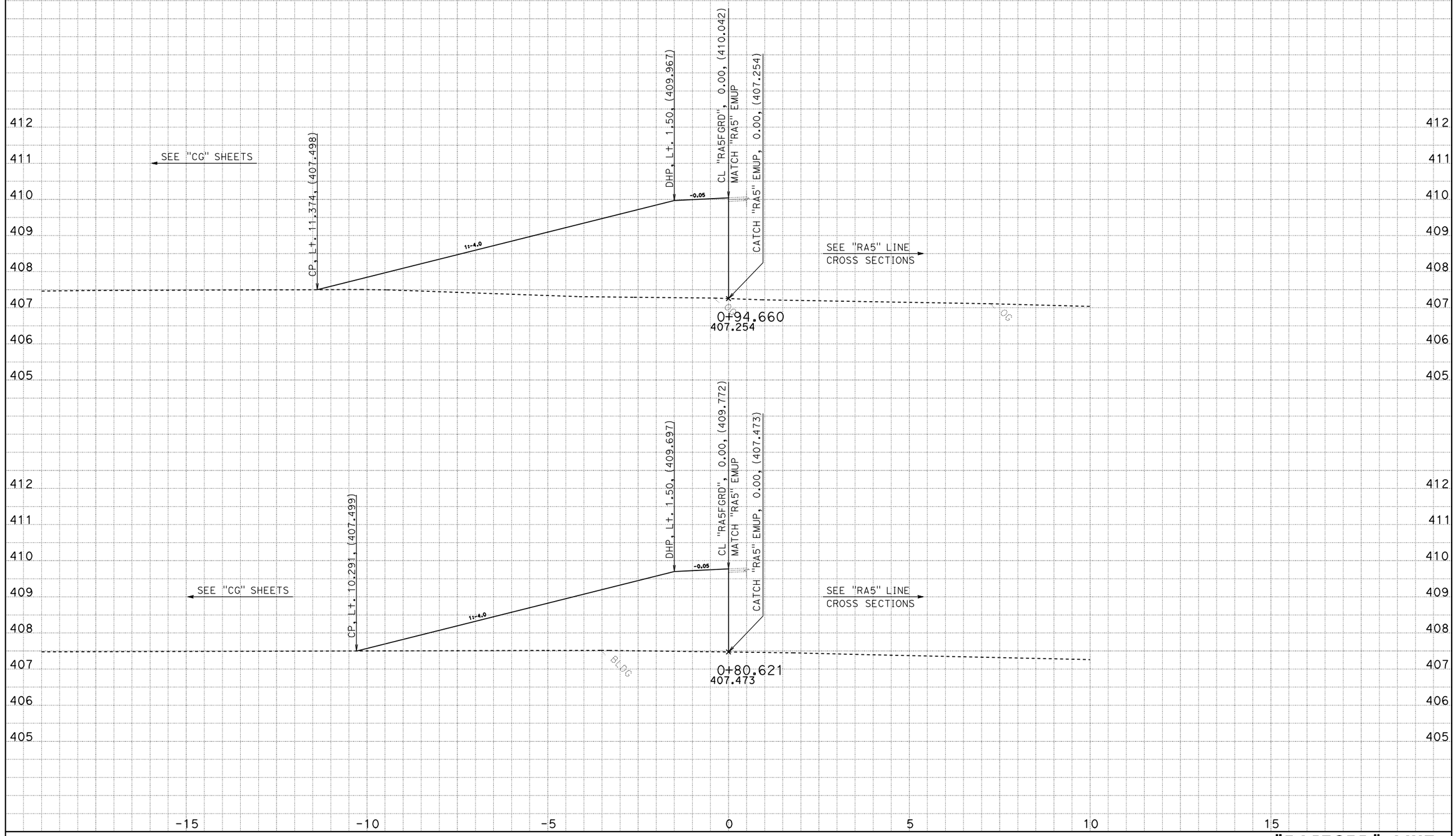

CREATED BY: VLM
DATE: 4/16/2012
KC Project: 0059
File: C:\proj\willits\round\RA5\ra5_fg_2012.ear

CONTRACT: 262004
DIST/CO/RTE/KP: 01/MEN/101/KP R69.4 - KP R78.9
PROJECT ID: Willits Bypass

Scale Ratio: 1:50 Horiz.
1:50 Vert.
All Dimensions are Meters

"RA5FGRD" LINE CROSS SECTIONS

FOR EARTHWORK DEVELOPMENT ONLY

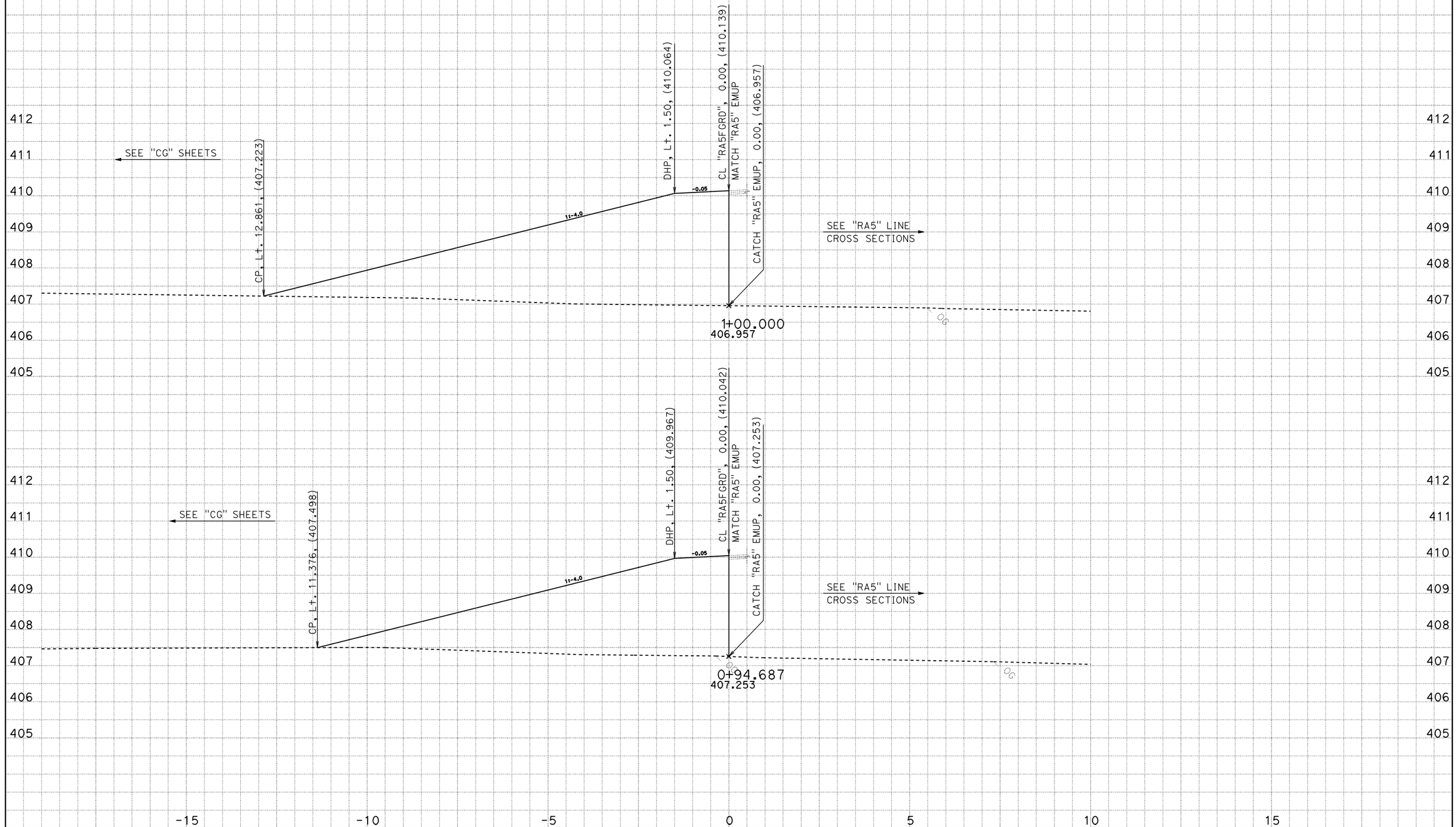

CREATED BY: VLM
DATE: 4/16/2012
KC Project: 0059
File: C:\proj\willits\round\RA5\ra5_fg_2012.ear

CONTRACT: 262004
DIST/CO/RTE/KP: 01/MEN/101/KP R69.4 - KP R78.9
PROJECT ID: Willits Bypass

Scale Ratio: 1:50 Horiz.
1:50 Vert.
All Dimensions are Meters

"RA5FGRD" LINE CROSS SECTIONS

FOR EARTHWORK DEVELOPMENT ONLY

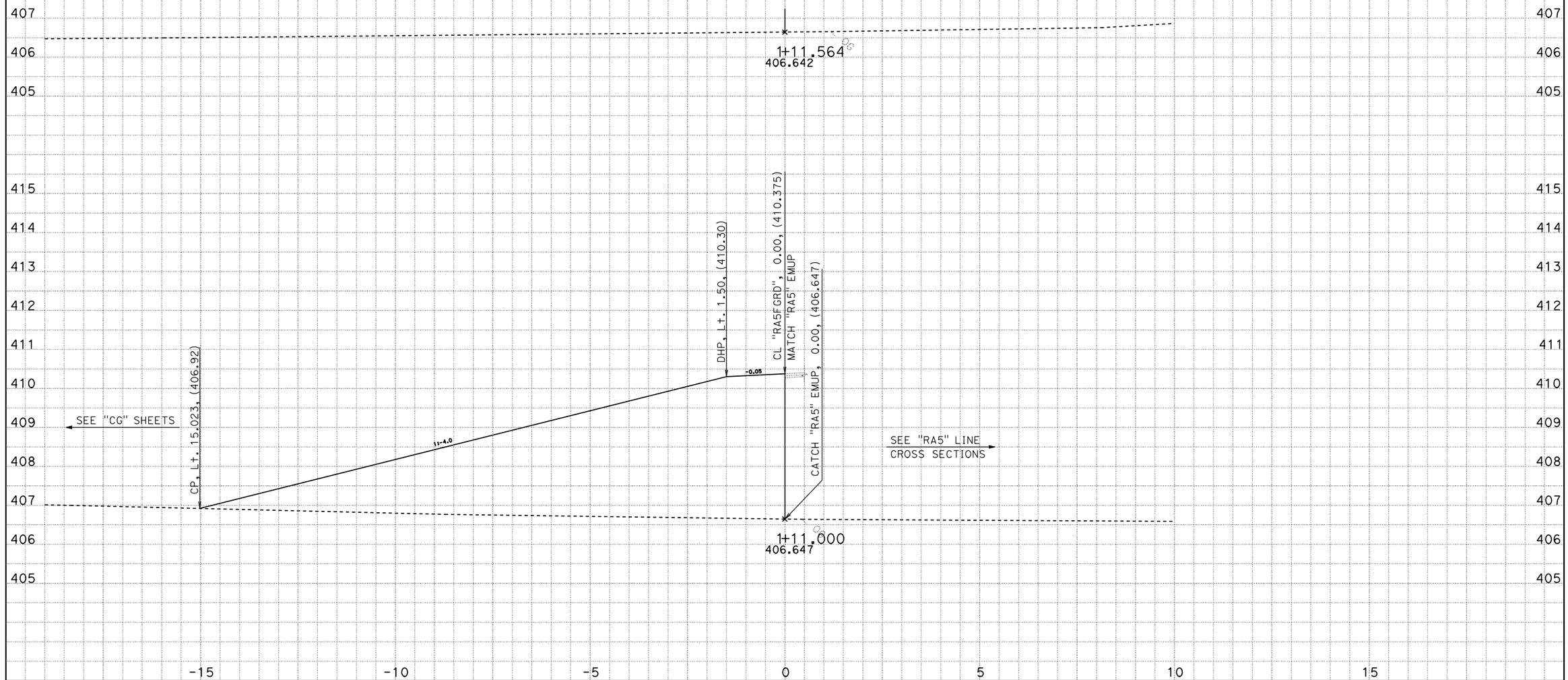

CREATED BY: VLM
DATE: 4/16/2012
KC Project: 0059
File: C:\proj\willits\round\RA5\ra5_fg_2012.ear

CONTRACT: 262004
DIST/CO/RTE/KP: 01/MEN/101/KP R69.4 - KP R78.9
PROJECT ID: Willits Bypass

Scale Ratio: 1:50 Horiz.
1:50 Vert.
All Dimensions are Meters

"RA5FGRD" LINE CROSS SECTIONS

FOR EARTHWORK DEVELOPMENT ONLY

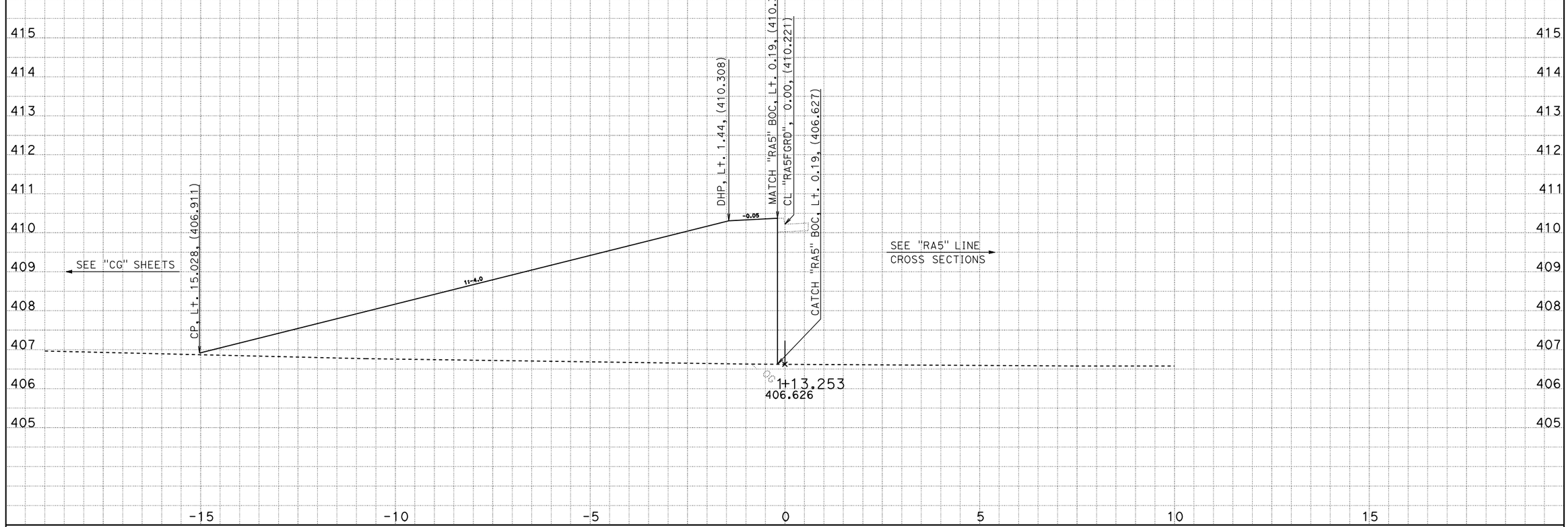

CREATED BY: VLM
DATE: 4/16/2012
KC Project: 0059
File: C:\proj\willits\round\RA5\ra5_fg_2012.ear

CONTRACT: 262004
DIST/CO/RTE/KP: 01/MEN/101/KP R69.4 - KP R78.9
PROJECT ID: Willits Bypass

Scale Ratio: 1:50 Horiz.
1:50 Vert.
All Dimensions are Meters

"RA5FGRD" LINE CROSS SECTIONS

FOR EARTHWORK DEVELOPMENT ONLY

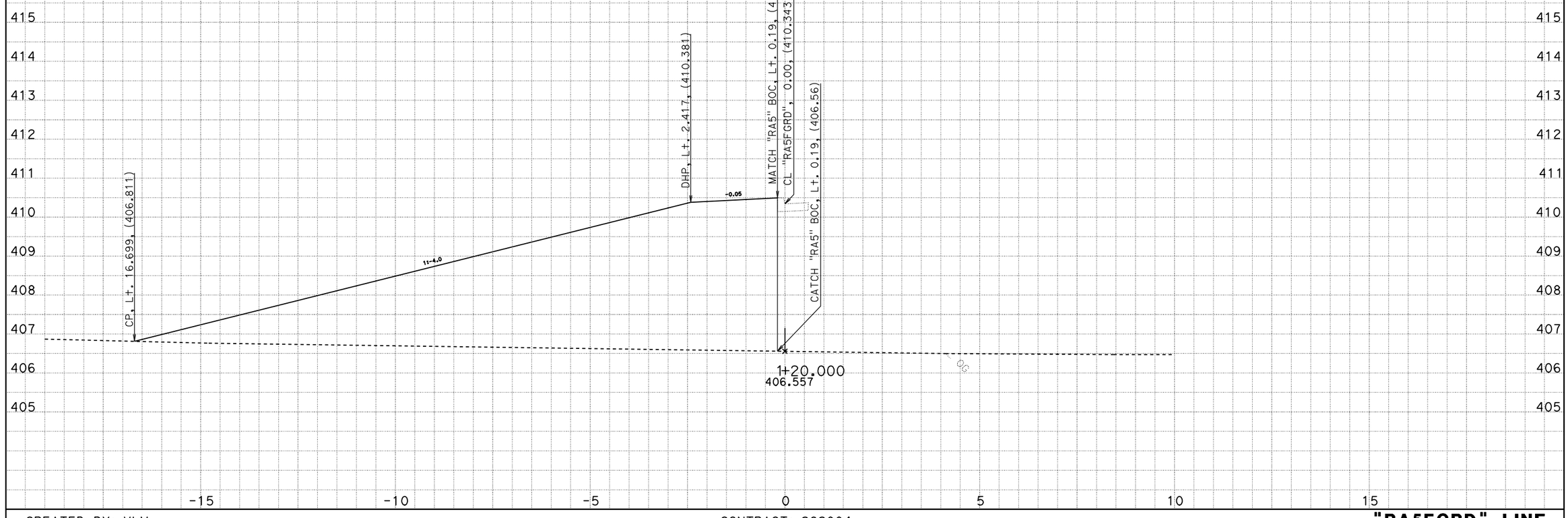

CREATED BY: VLM
DATE: 4/16/2012
KC Project: 0059 File: C:\proj\willits\round\RA5\ra5_fg_2012.ear

CONTRACT: 262004
DIST/CO/RTE/KP: 01/MEN/101/KP R69.4 - KP R78.9
PROJECT ID: Willits Bypass

Scale Ratio: 1:50 Horiz.
1:50 Vert.
All Dimensions are Meters

"RA5FGRD" LINE CROSS SECTIONS

FOR EARTHWORK DEVELOPMENT ONLY

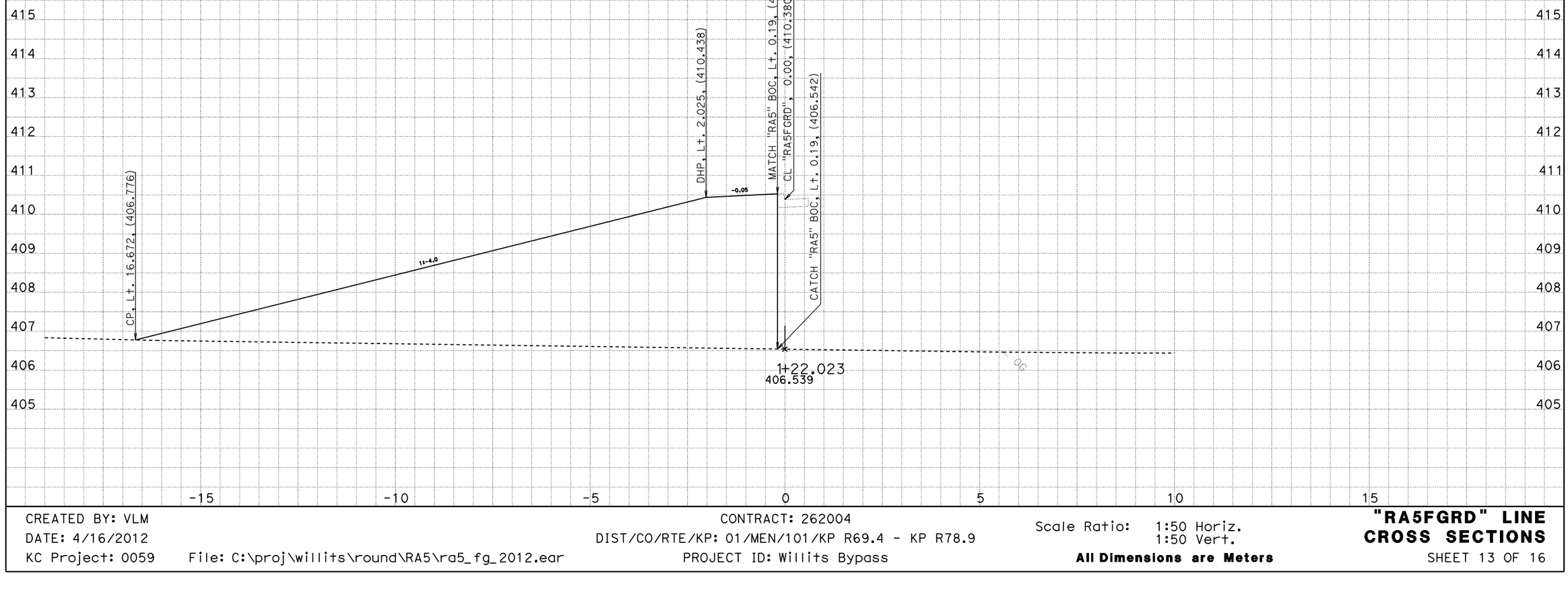

CREATED BY: VLM
DATE: 4/16/2012
KC Project: 0059
File: C:\proj\willits\round\RA5\ra5_fg_2012.ear

CONTRACT: 262004
DIST/CO/RTE/KP: 01/MEN/101/KP R69.4 - KP R78.9
PROJECT ID: Willits Bypass

Scale Ratio: 1:50 Horiz.
1:50 Vert.
All Dimensions are Meters

"RA5FGRD" LINE CROSS SECTIONS

FOR EARTHWORK DEVELOPMENT ONLY

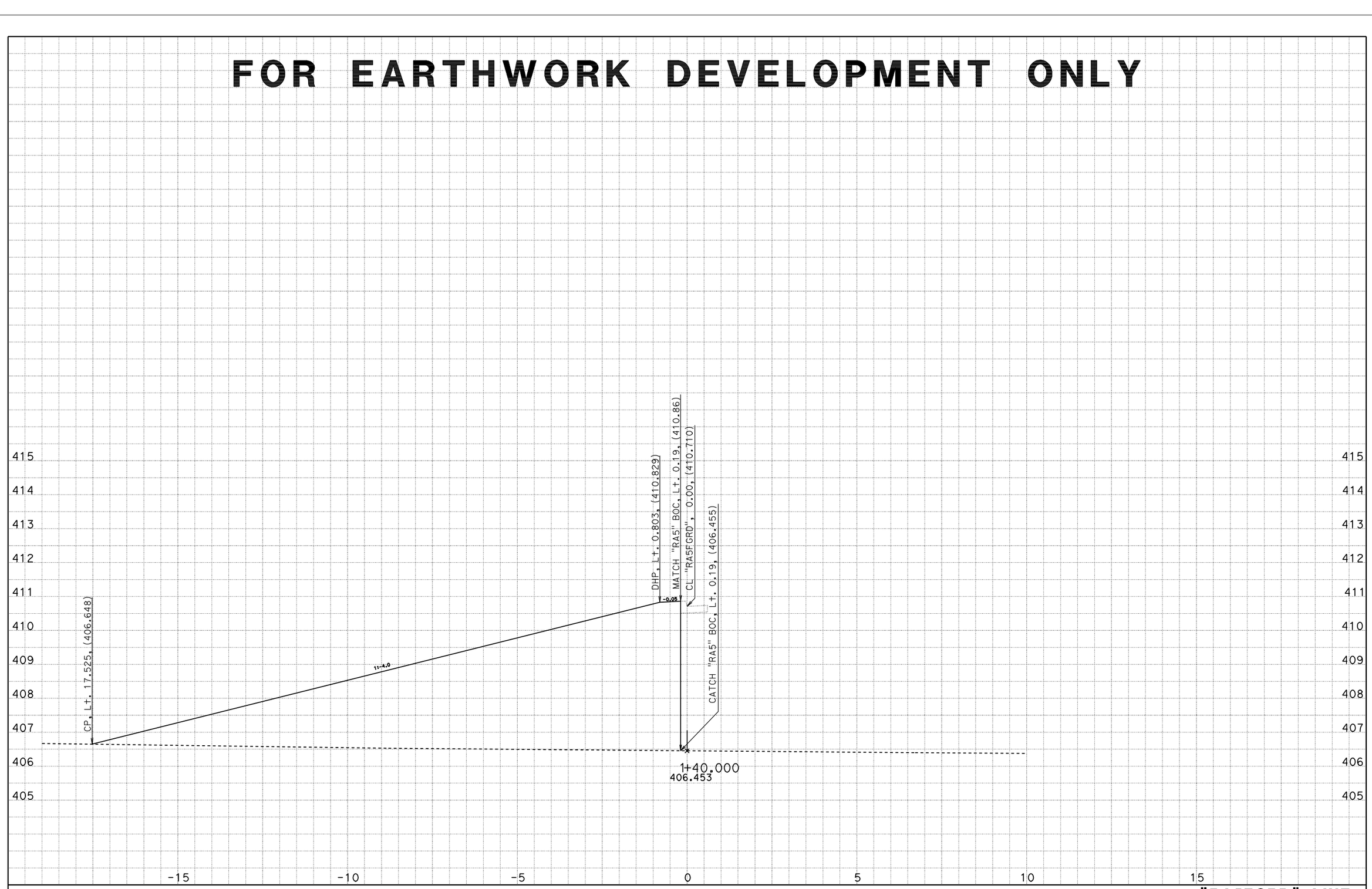

CREATED BY: VLM
DATE: 4/16/2012
KC Project: 0059
File: C:\proj\willits\round\RA5\ra5_fg_2012.ear

CONTRACT: 262004
DIST/CO/RTE/KP: 01/MEN/101/KP R69.4 - KP R78.9
PROJECT ID: Willits Bypass

Scale Ratio: 1:50 Horiz.
1:50 Vert.
All Dimensions are Meters

"RA5FGRD" LINE CROSS SECTIONS

FOR EARTHWORK DEVELOPMENT ONLY

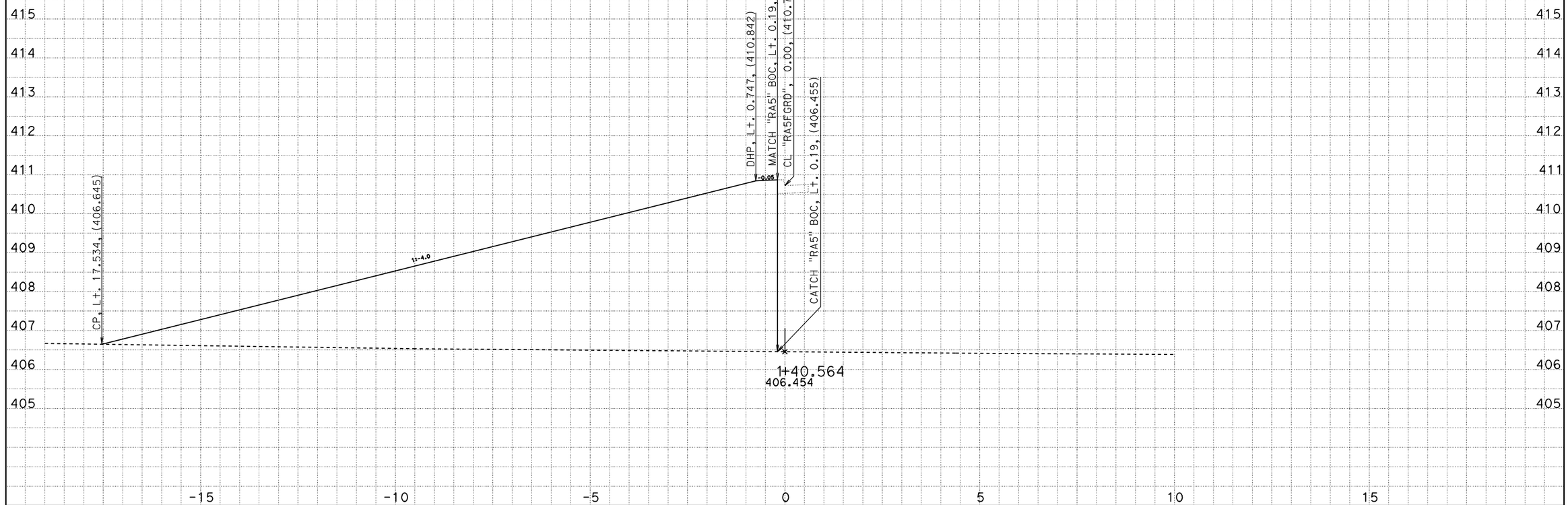

CREATED BY: VLM
DATE: 4/16/2012
KC Project: 0059
File: C:\proj\willits\round\RA5\ra5_fg_2012.ear

CONTRACT: 262004
DIST/CO/RTE/KP: 01/MEN/101/KP R69.4 - KP R78.9
PROJECT ID: Willits Bypass

Scale Ratio: 1:50 Horiz.
1:50 Vert.
All Dimensions are Meters

"RA5FGRD" LINE CROSS SECTIONS

FOR EARTHWORK DEVELOPMENT ONLY

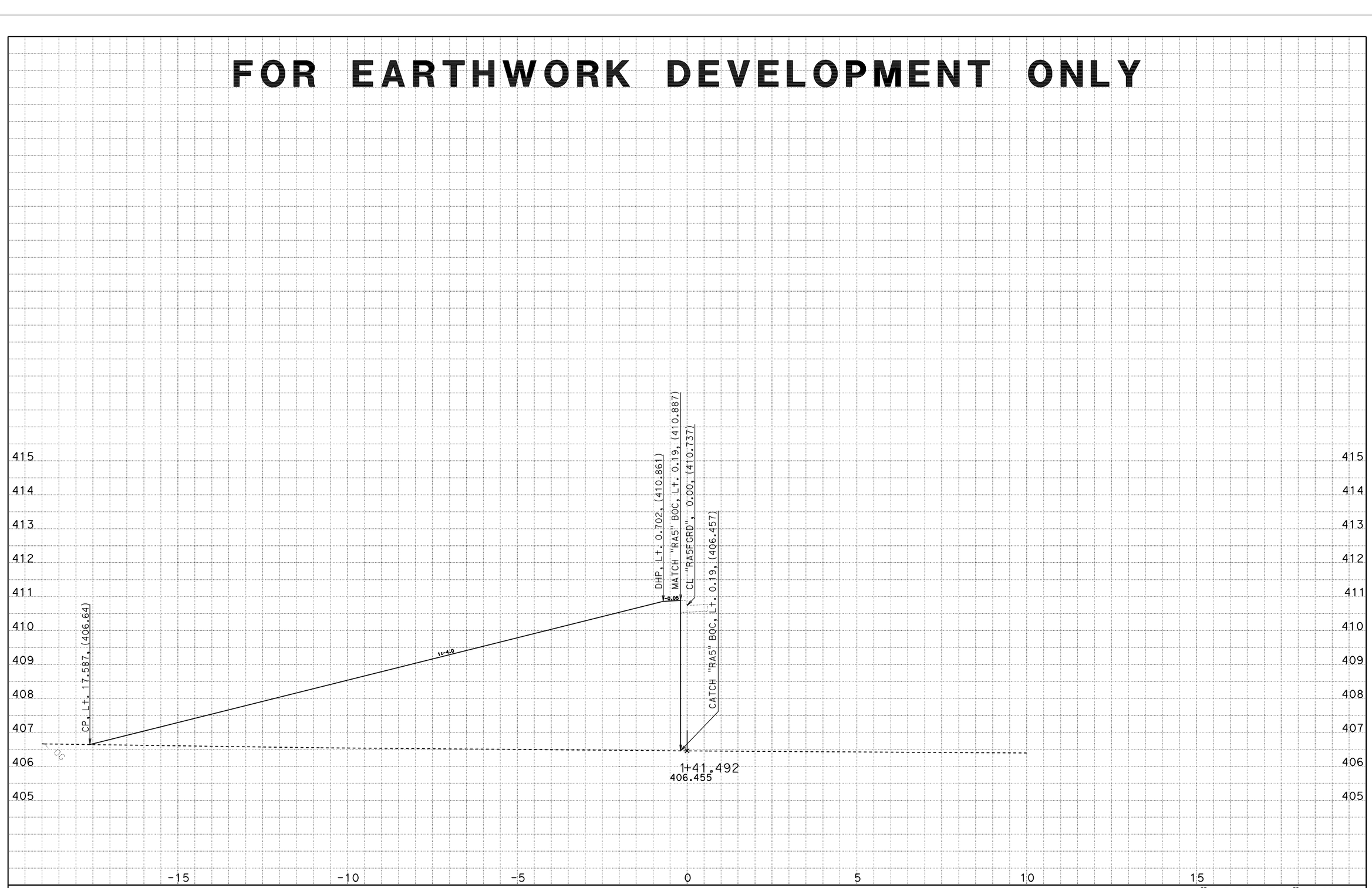

CREATED BY: VLM
DATE: 4/16/2012
KC Project: 0059
File: C:\proj\willits\round\RA5\ra5_fg_2012.ear

CONTRACT: 262004
DIST/CO/RTE/KP: 01/MEN/101/KP R69.4 - KP R78.9
PROJECT ID: Willits Bypass

Scale Ratio: 1:50 Horiz.
1:50 Vert.
All Dimensions are Meters

"RA5FGRD" LINE CROSS SECTIONS

FOR EARTHWORK DEVELOPMENT ONLY

NOTES:

1. *Italic text indicates information copied from the Slope Stake Notes.*
2. In addition to the match sections, see the Construction Details.

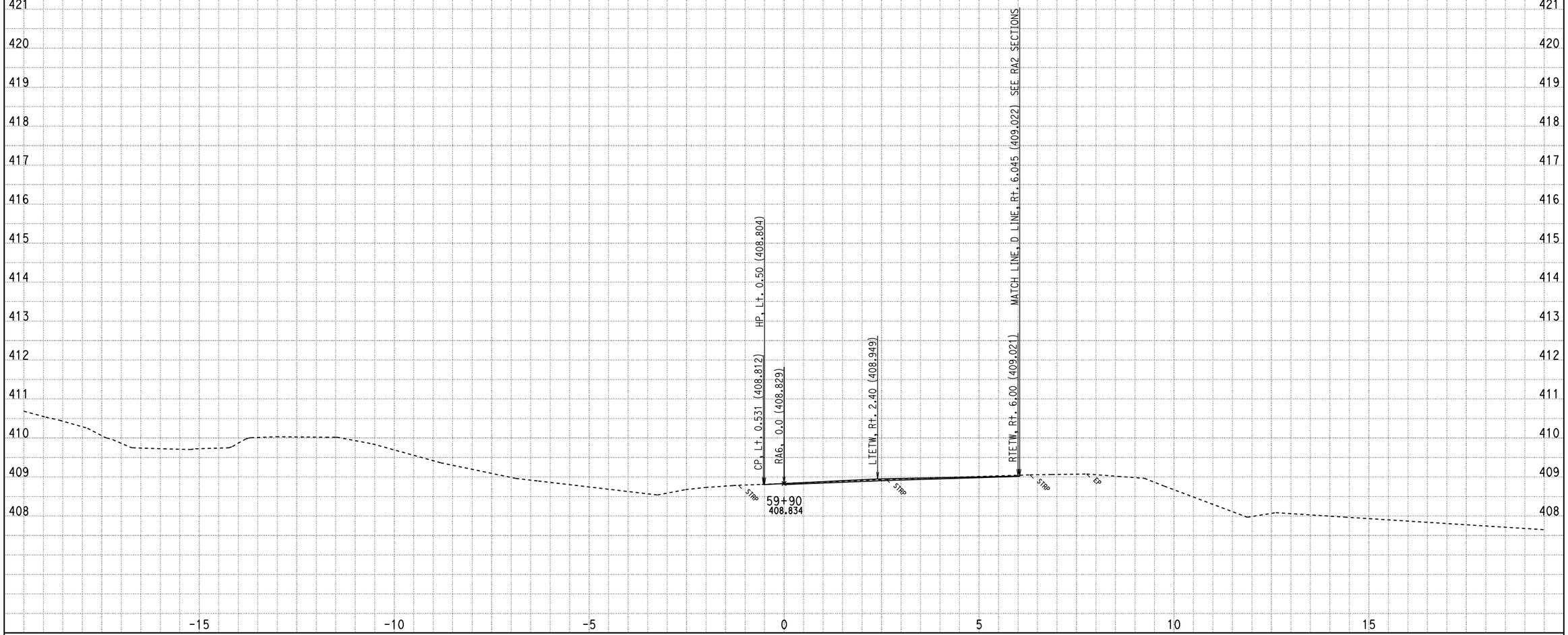

CREATED BY: Rushton DATE: 3/30/2012 ALL DIMENSIONS ARE METRIC

KC Project: 0059 File: P:\proj\01\26200\design\pse\designs\dtm\0059\Roundabout\RA6\ra6fin.ear

CONTRACT: 01-262004

DIST/CO/RTE/KP: 01/Men/101/R69.4/R78.9

Scale Ratio: 1:50 Horiz.
1:50 Vert.

RA6
CROSS SECTIONS

SHEET 1 OF 83

FOR EARTHWORK DEVELOPMENT ONLY

NOTES:

1. *Italic text indicates information copied from the Slope Stake Notes.*
2. In addition to the match sections, see the Construction Details.

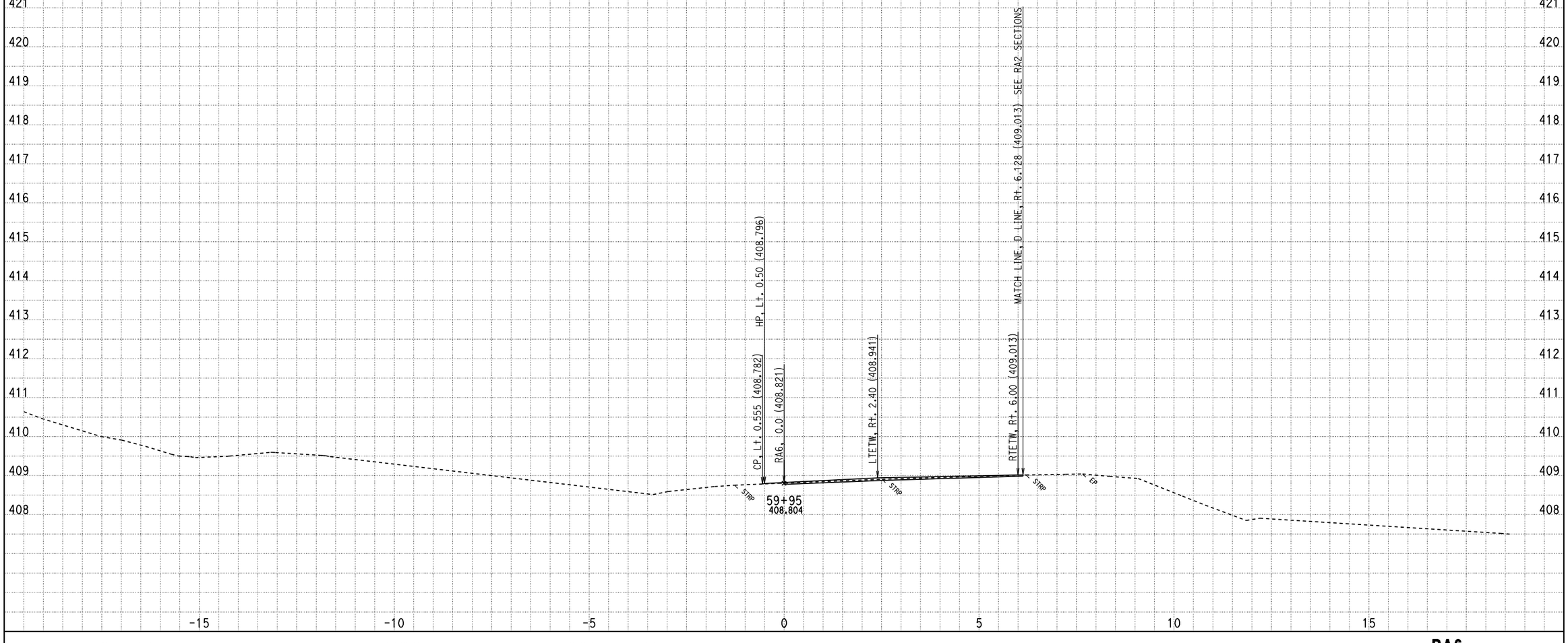

CREATED BY: Rushton DATE: 3/30/2012 ALL DIMENSIONS ARE METRIC

KC Project: 0059 File: P:\proj\01\26200\design\pse\designs\dtm\0059\Roundabout\RA6\ra6fin.ear

CONTRACT: 01-262004

DIST/CO/RTE/KP: 01/Men/101/R69.4/R78.9

Scale Ratio: 1:50 Horiz.
1:50 Vert.

RA6
CROSS SECTIONS

FOR EARTHWORK DEVELOPMENT ONLY

NOTES:

1. *Italic text indicates information copied from the Slope Stake Notes.*
2. In addition to the match sections, see the Construction Details.

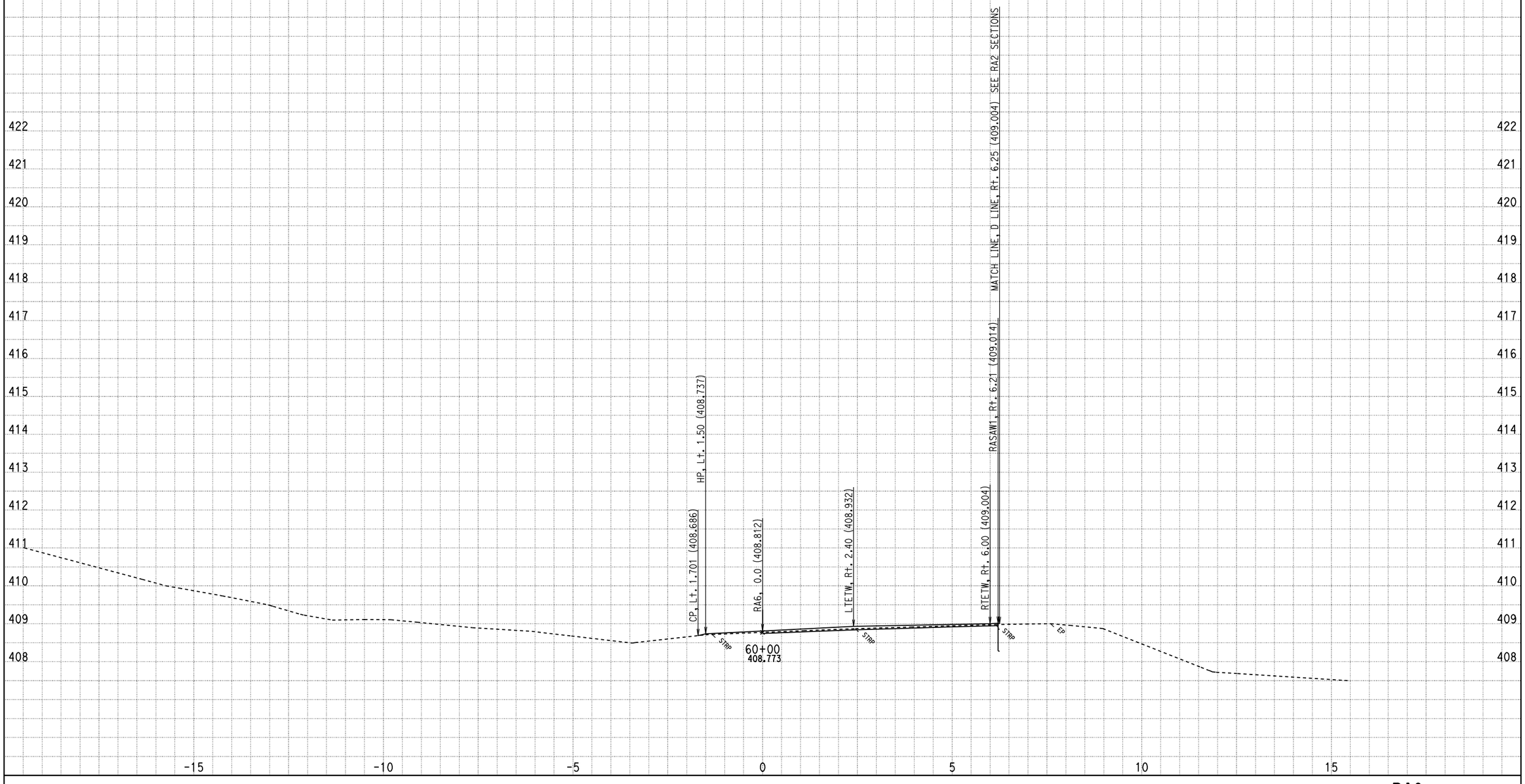

CREATED BY: Rushton DATE: 3/30/2012 ALL DIMENSIONS ARE METRIC

KC Project: 0059 File: P:\proj\01\26200\design\pse\designs\dtm\0059\Roundabout\RA6\ra6fin.ear

CONTRACT: 01-262004

DIST/CO/RTE/KP: 01/Wen/101/R69.4/R78.9

Scale Ratio: 1:50 Horiz.
1:50 Vert.

RA6
CROSS SECTIONS

FOR EARTHWORK DEVELOPMENT ONLY

NOTES:

1. *Italic text indicates information copied from the Slope Stake Notes.*
2. In addition to the match sections, see the Construction Details.

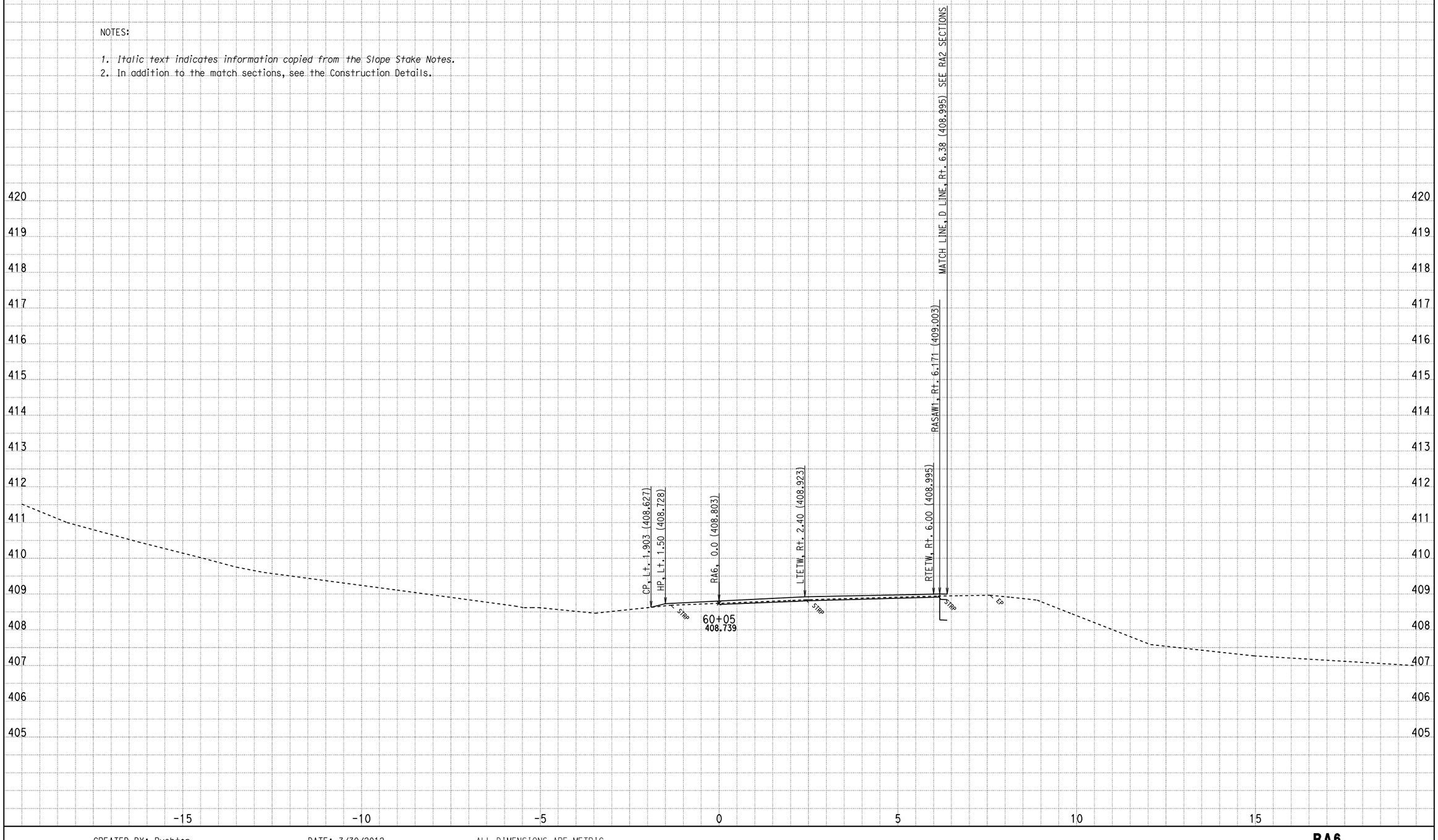

CREATED BY: Rushton DATE: 3/30/2012 ALL DIMENSIONS ARE METRIC

KC Project: 0059 File: P:\proj\01\26200\design\pse\designs\dtm\0059\Roundabout\RA6\ra6fin.ear

CONTRACT: 01-262004

DIST/CO/RTE/KP: 01/Men/101/R69.4/R78.9

Scale Ratio: 1:50 Horiz.
1:50 Vert.

RA6
CROSS SECTIONS

FOR EARTHWORK DEVELOPMENT ONLY

NOTES:

1. *Italic text indicates information copied from the Slope Stake Notes.*
2. In addition to the match sections, see the Construction Details.

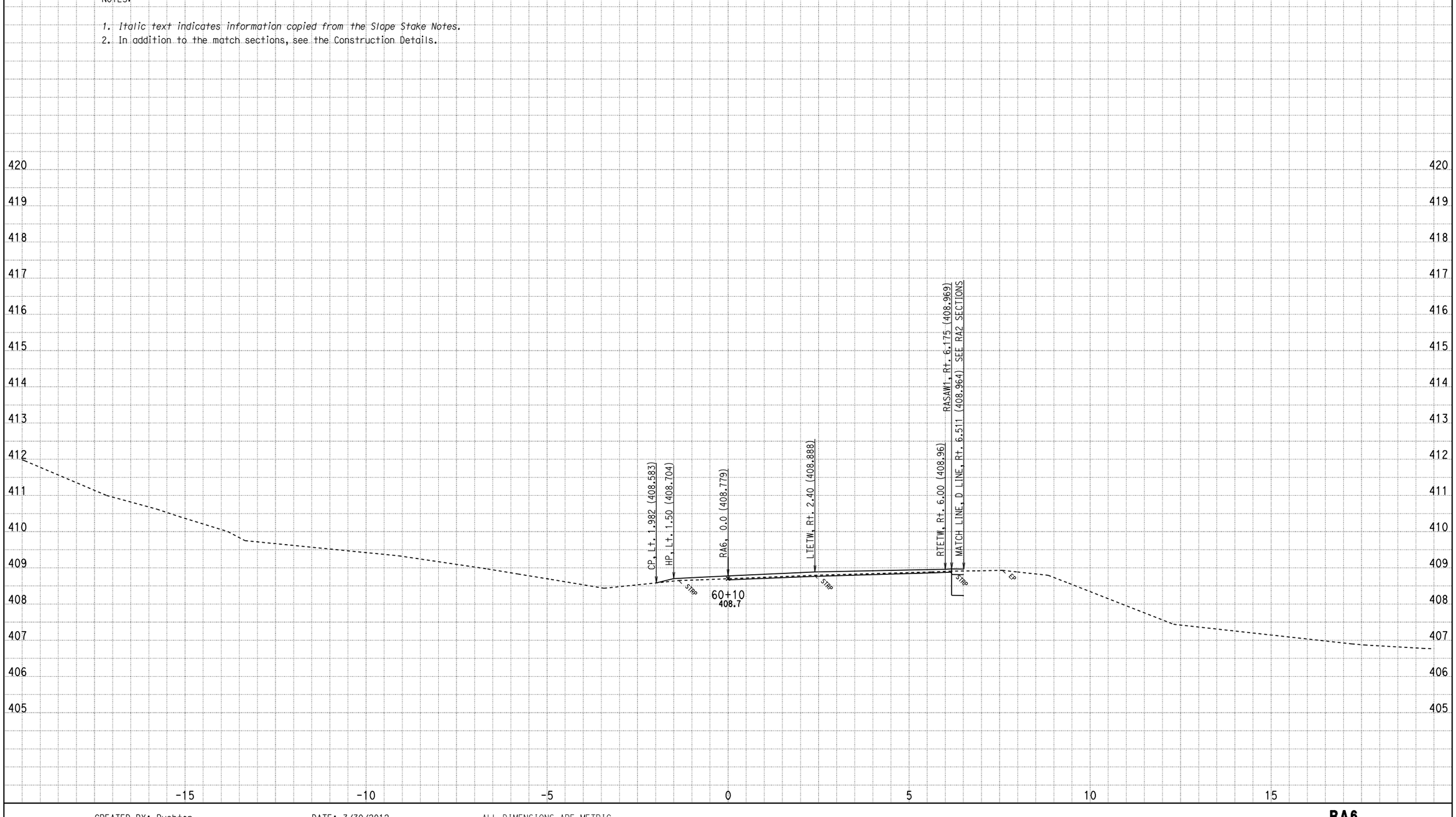

CREATED BY: Rushton DATE: 3/30/2012 ALL DIMENSIONS ARE METRIC

KC Project: 0059 File: P:\proj\01\26200\design\pse\designs\dtm\0059\Roundabout\RA6\ra6fin.ear

CONTRACT: 01-262004

DIST/CO/RTE/KP: 01/Men/101/R69.4/R78.9

Scale Ratio: 1:50 Horiz.
1:50 Vert.

RA6
CROSS SECTIONS

FOR EARTHWORK DEVELOPMENT ONLY

NOTES:

1. *Italic text indicates information copied from the Slope Stake Notes.*
2. In addition to the match sections, see the Construction Details.

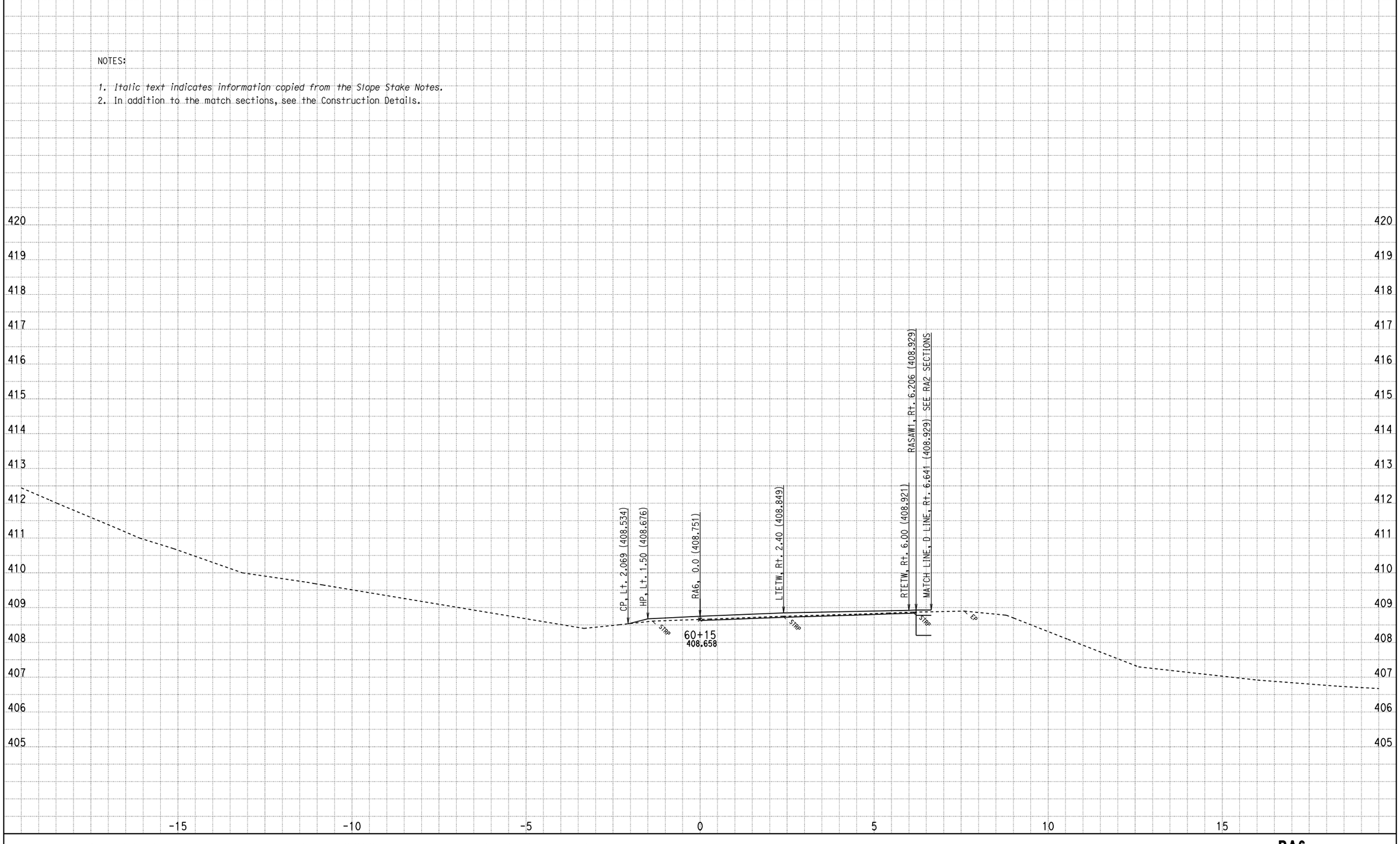

CREATED BY: Rushton DATE: 3/30/2012 ALL DIMENSIONS ARE METRIC

KC Project: 0059 File: P:\proj\01\26200\design\pse\designs\dtm\0059\Roundabout\RA6\ra6fin.ear

CONTRACT: 01-262004

DIST/CO/RTE/KP: 01/Men/101/R69.4/R78.9

Scale Ratio: 1:50 Horiz.
1:50 Vert.

RA6
CROSS SECTIONS

FOR EARTHWORK DEVELOPMENT ONLY

NOTES:

1. *Italic text indicates information copied from the Slope Stake Notes.*
2. In addition to the match sections, see the Construction Details.

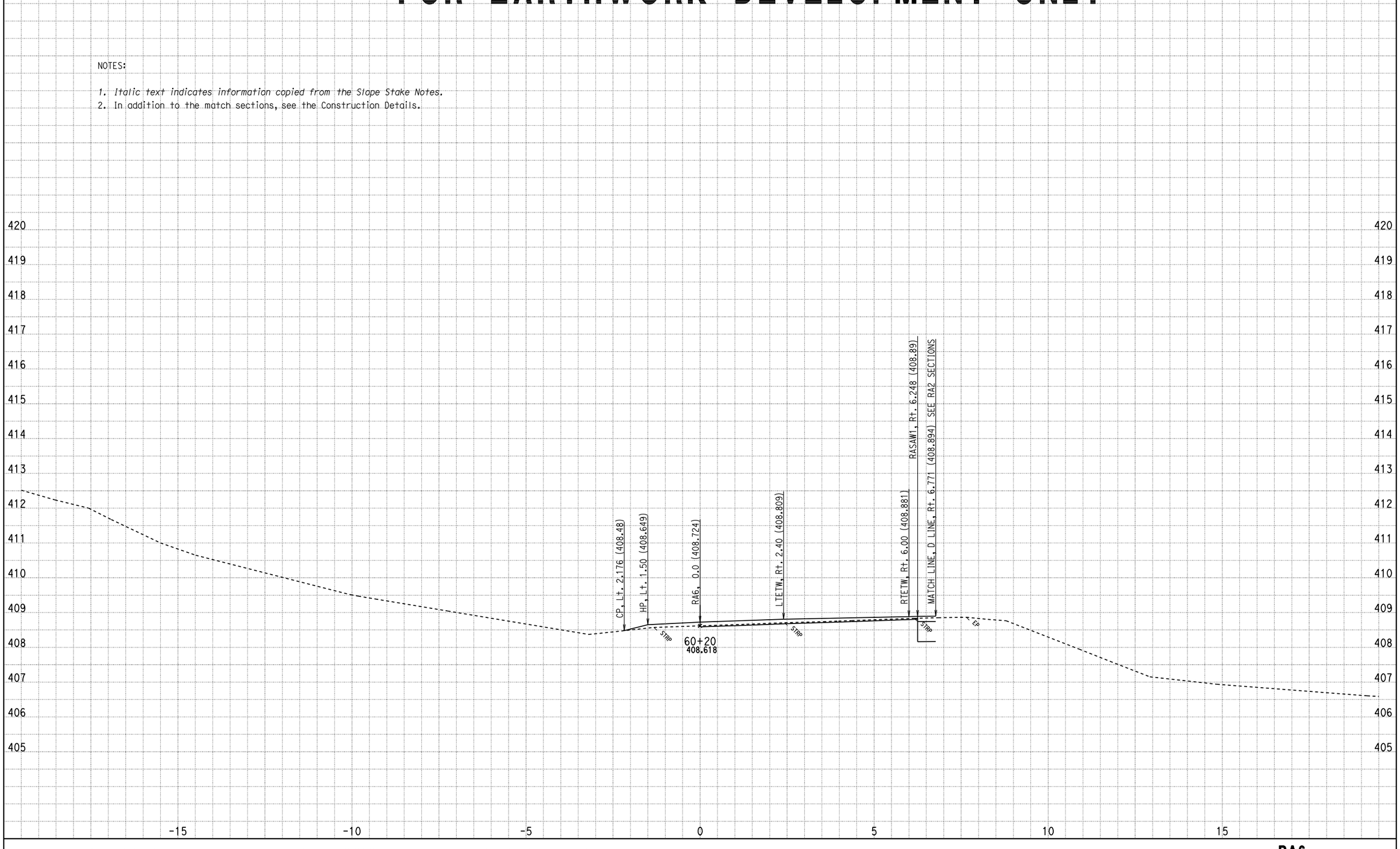

CREATED BY: Rushton DATE: 3/30/2012 ALL DIMENSIONS ARE METRIC

KC Project: 0059 File: P:\proj\01\26200\design\pse\designs\dtm\0059\Roundabout\RA6\ra6fin.ear

CONTRACT: 01-262004

DIST/CO/RTE/KP: 01/Wen/101/R69.4/R78.9

Scale Ratio: 1:50 Horiz.
1:50 Vert.

RA6
CROSS SECTIONS

FOR EARTHWORK DEVELOPMENT ONLY

NOTES:

1. *Italic text indicates information copied from the Slope Stake Notes.*
2. In addition to the match sections, see the Construction Details.

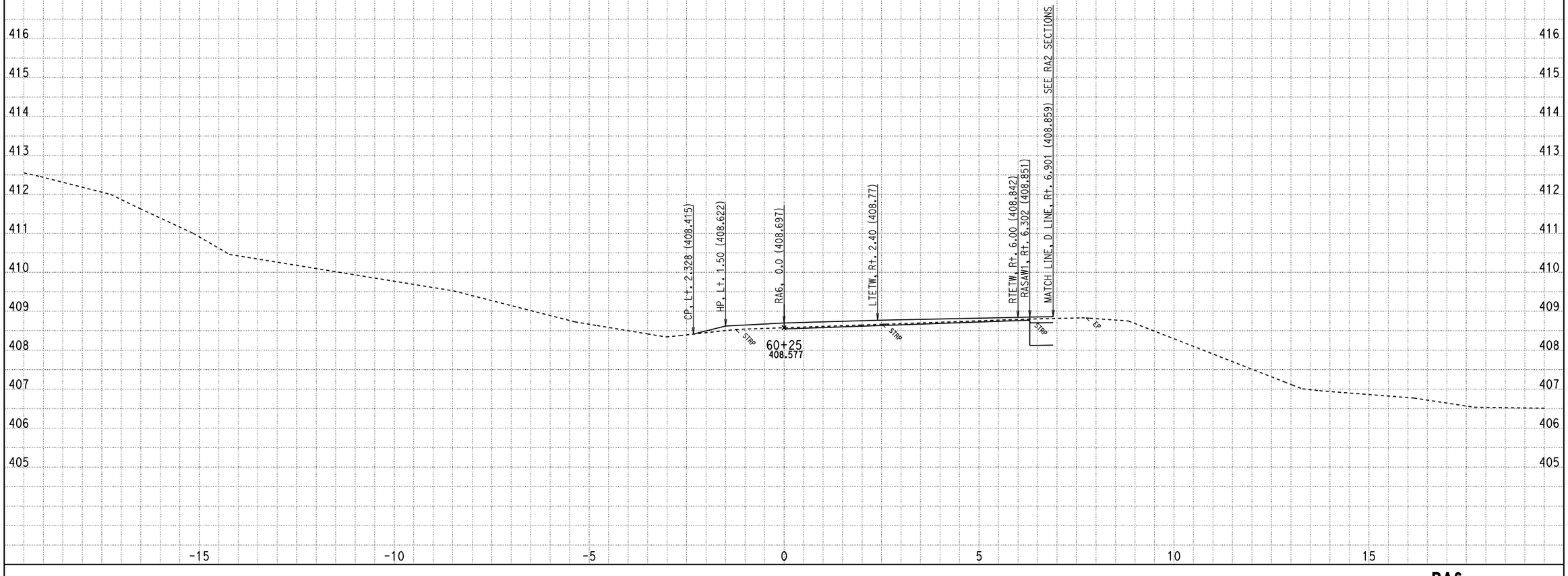

CREATED BY: Rushton DATE: 3/30/2012 ALL DIMENSIONS ARE METRIC

KC Project: 0059 File: P:\proj\01\26200\design\pse\designs\dtm\0059\Roundabout\RA6\ra6fin.ear

CONTRACT: 01-262004

DIST/CO/RTE/KP: 01/Wen/101/R69.4/R78.9

Scale Ratio: 1:50 Horiz.
1:50 Vert.

RA6
CROSS SECTIONS

SHEET 8 OF 83

FOR EARTHWORK DEVELOPMENT ONLY

NOTES:

1. *Italic text indicates information copied from the Slope Stake Notes.*
2. In addition to the match sections, see the Construction Details.

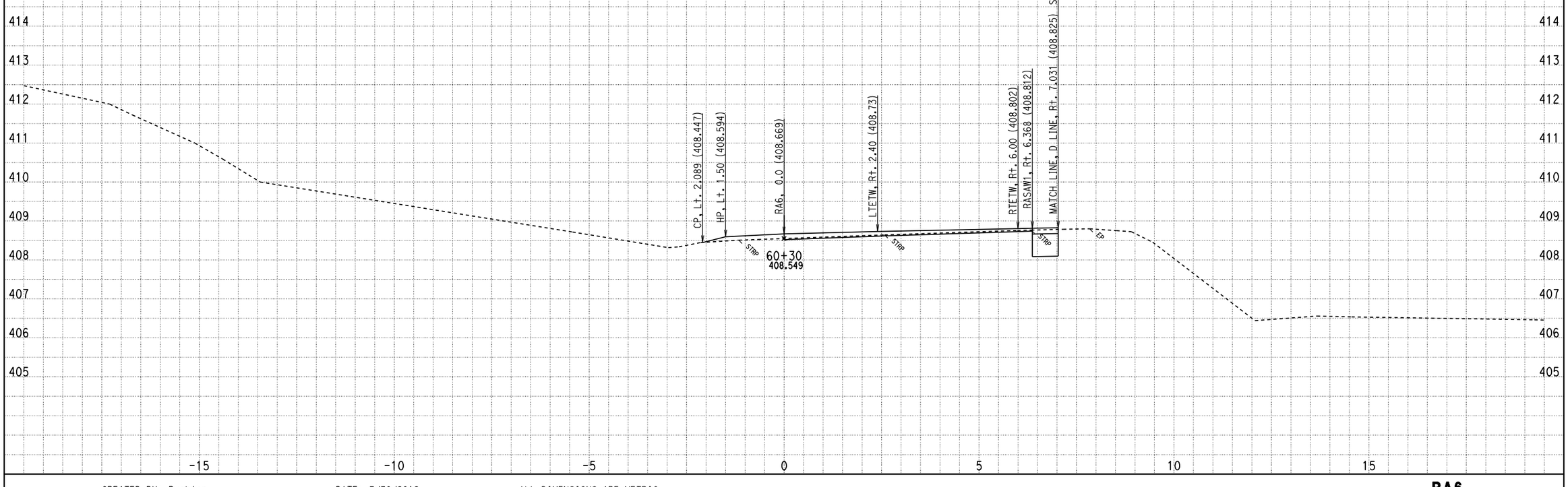

CREATED BY: Rushton DATE: 3/30/2012 ALL DIMENSIONS ARE METRIC

KC Project: 0059 File: P:\proj\01\26200\design\pse\designs\dtm\0059\Roundabout\RA6\ra6fin.ear

CONTRACT: 01-262004

DIST/CO/RTE/KP: 01/Men/101/R69.4/R78.9

Scale Ratio: 1:50 Horiz. 1:50 Vert.

RA6
CROSS SECTIONS

FOR EARTHWORK DEVELOPMENT ONLY

NOTES:

1. *Italic text indicates information copied from the Slope Stake Notes.*
2. In addition to the match sections, see the Construction Details.

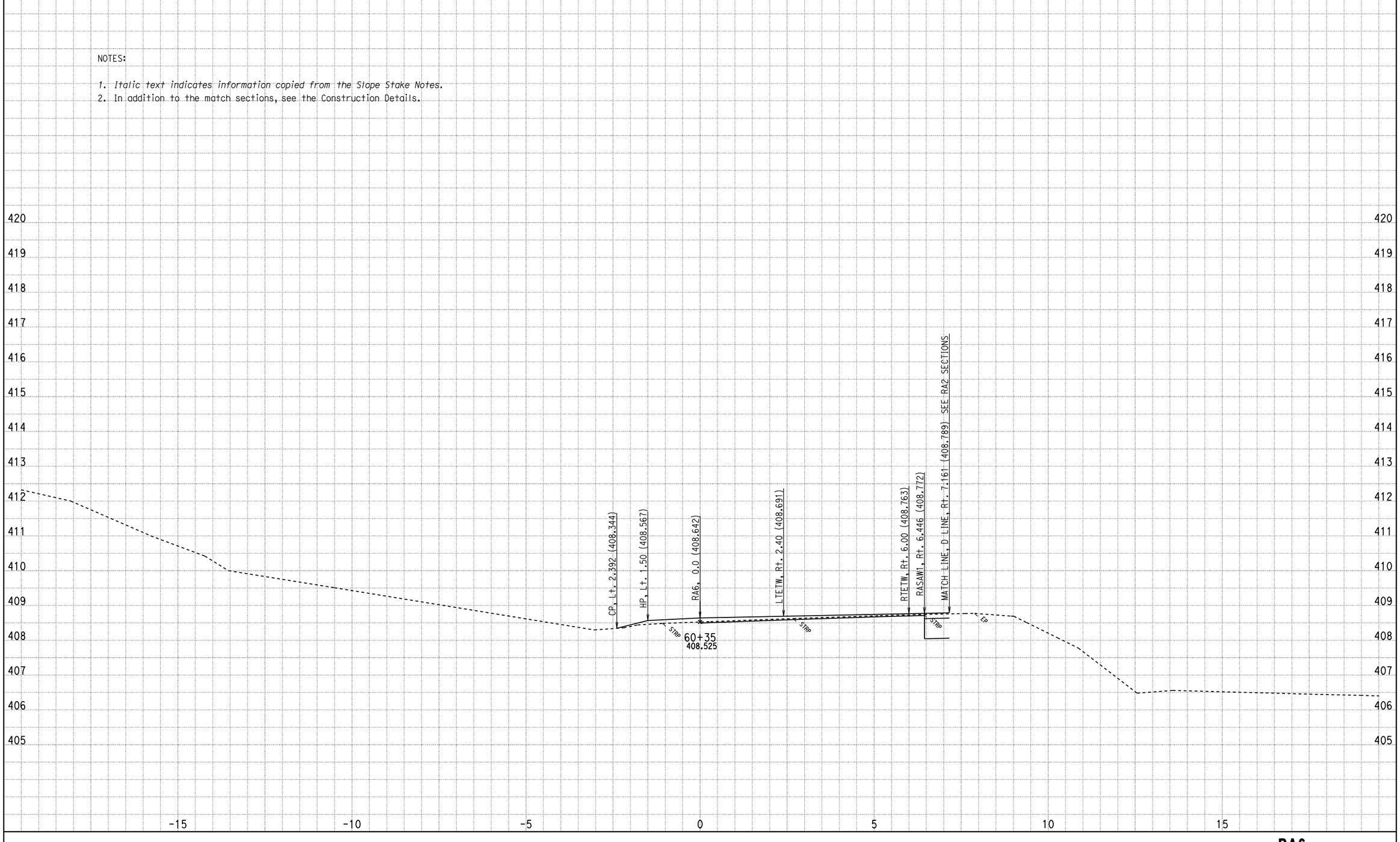

CREATED BY: Rushton DATE: 3/30/2012 ALL DIMENSIONS ARE METRIC

KC Project: 0059 File: P:\proj\01\26200\design\pse\designs\dtm\0059\Roundabout\RA6\ra6fin.ear

CONTRACT: 01-262004
DIST/CO/RTE/KP: 01/Men/101/R69.4/R78.9

Scale Ratio: 1:50 Horiz.
1:50 Vert.

RA6
CROSS SECTIONS
SHEET 10 OF 83

FOR EARTHWORK DEVELOPMENT ONLY

NOTES:

1. *Italic text indicates information copied from the Slope Stake Notes.*
2. In addition to the match sections, see the Construction Details.

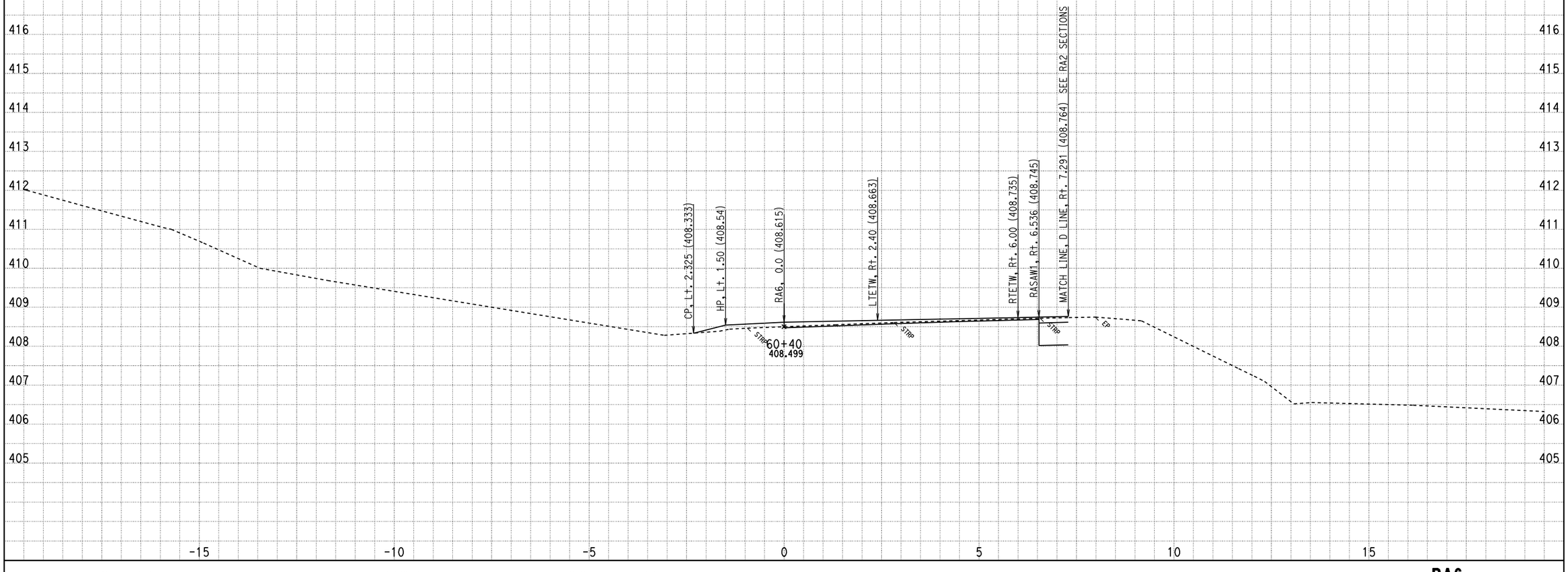

CREATED BY: Rushton DATE: 3/30/2012 ALL DIMENSIONS ARE METRIC

KC Project: 0059 File: P:\proj\01\26200\design\pse\designs\dtm\0059\Roundabout\RA6\ra6fin.ear

CONTRACT: 01-262004
DIST/CO/RTE/KP: 01/Men/101/R69.4/R78.9

Scale Ratio: 1:50 Horiz.
1:50 Vert.

RA6
CROSS SECTIONS
SHEET 11 OF 83

FOR EARTHWORK DEVELOPMENT ONLY

NOTES:

1. *Italic text indicates information copied from the Slope Stake Notes.*
2. In addition to the match sections, see the Construction Details.

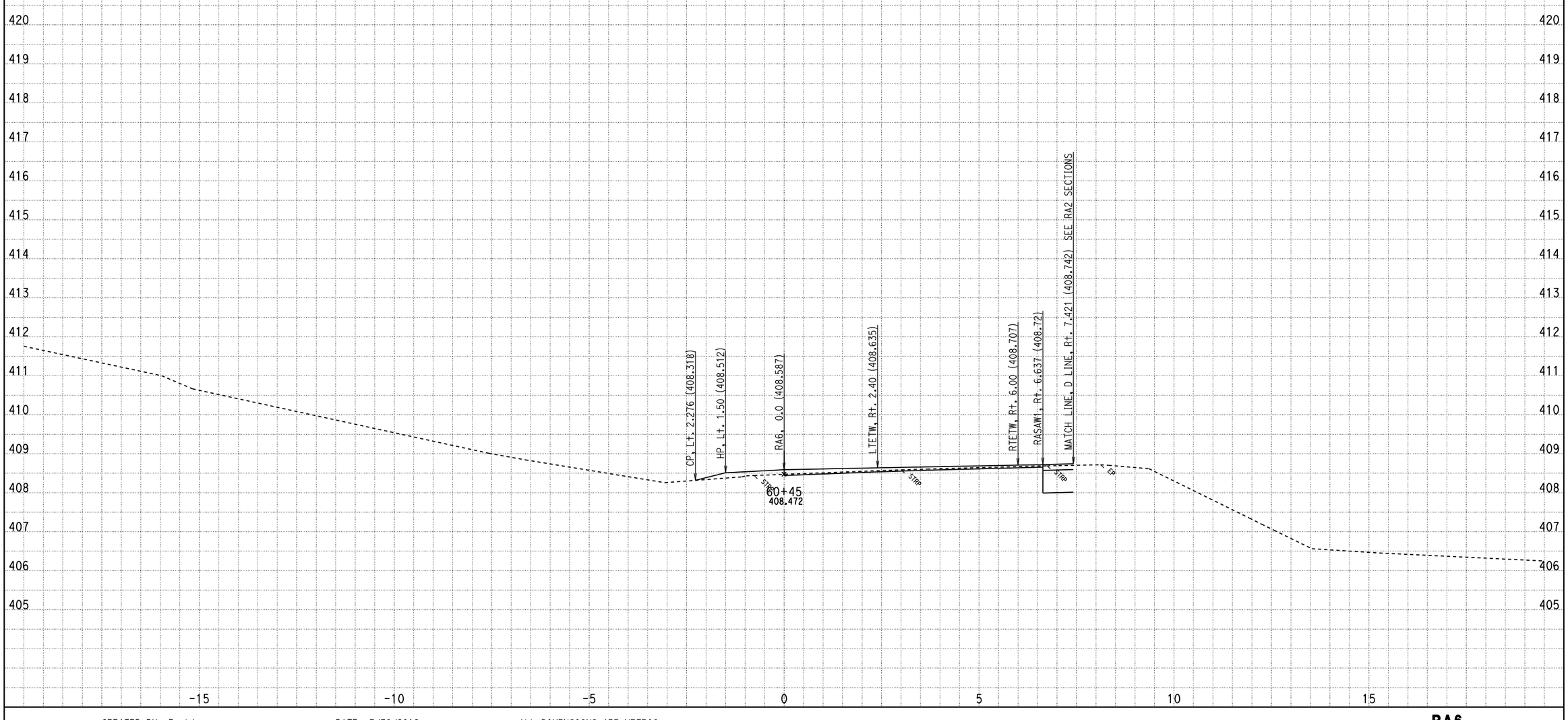

CREATED BY: Rushton DATE: 3/30/2012 ALL DIMENSIONS ARE METRIC

KC Project: 0059 File: P:\proj\01\26200\design\pse\designs\dtm\0059\Roundabout\RA6\ra6fin.ear

CONTRACT: 01-262004

DIST/CO/RTE/KP: 01/Men/101/R69.4/R78.9

Scale Ratio: 1:50 Horiz.
1:50 Vert.

RA6
CROSS SECTIONS

SHEET 12 OF 83

FOR EARTHWORK DEVELOPMENT ONLY

NOTES:

1. *Italic text indicates information copied from the Slope Stake Notes.*
2. In addition to the match sections, see the Construction Details.

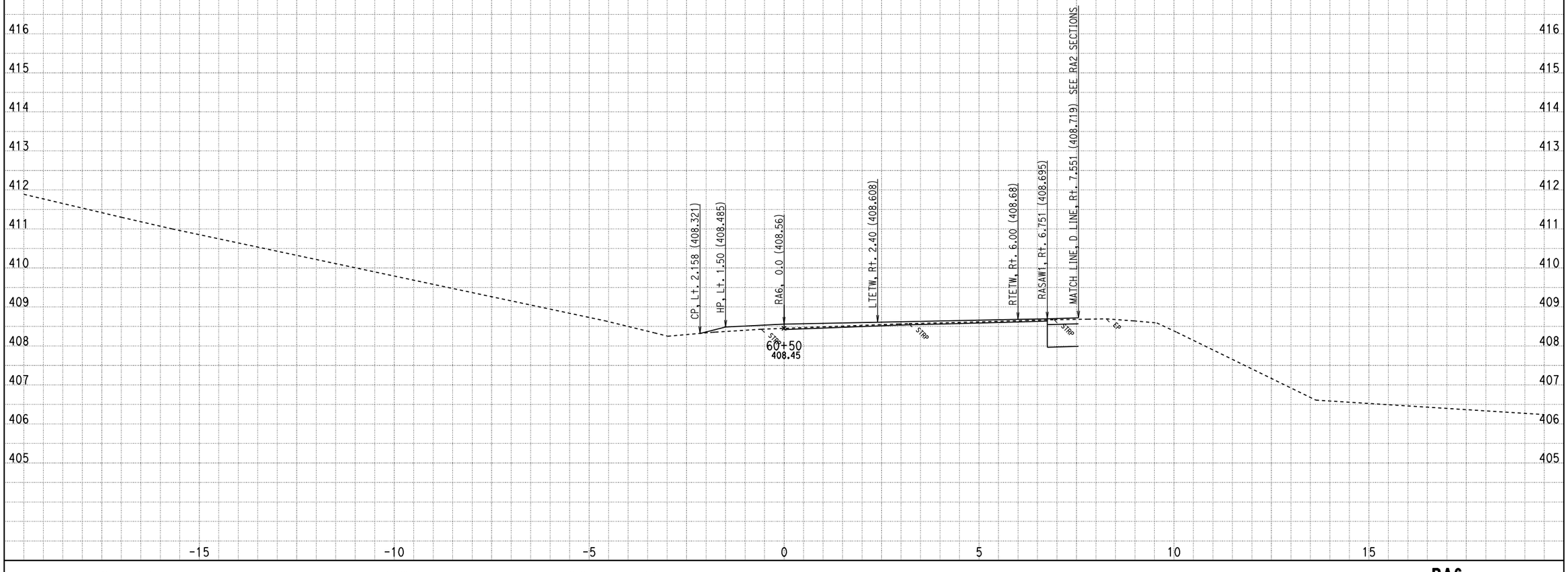

CREATED BY: Rushton DATE: 3/30/2012 ALL DIMENSIONS ARE METRIC

KC Project: 0059 File: P:\proj\01\26200\design\pse\designs\dtm\0059\Roundabout\RA6\ra6fin.ear

CONTRACT: 01-262004

DIST/CO/RTE/KP: 01/Men/101/R69.4/R78.9

Scale Ratio: 1:50 Horiz.
1:50 Vert.

RA6
CROSS SECTIONS

SHEET 13 OF 83

FOR EARTHWORK DEVELOPMENT ONLY

NOTES:

1. *Italic text indicates information copied from the Slope Stake Notes.*
2. In addition to the match sections, see the Construction Details.

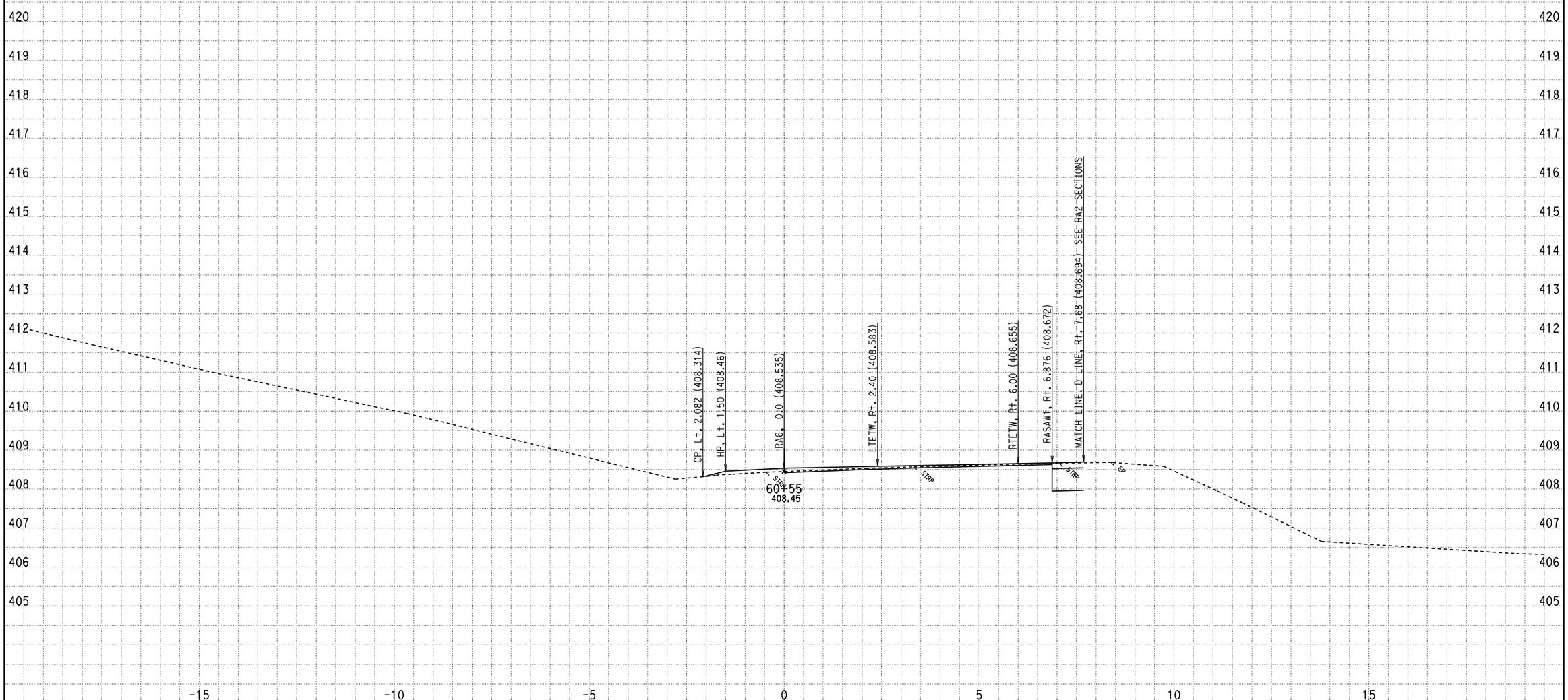

CREATED BY: Rushton DATE: 3/30/2012 ALL DIMENSIONS ARE METRIC

KC Project: 0059 File: P:\proj\01\26200\design\pse\designs\dtm\0059\Roundabout\RA6\ra6fin.ear

CONTRACT: 01-262004

DIST/CO/RTE/KP: 01/Men/101/R69.4/R78.9

Scale Ratio: 1:50 Horiz.
1:50 Vert.

RA6
CROSS SECTIONS

FOR EARTHWORK DEVELOPMENT ONLY

NOTES:

1. *Italic text indicates information copied from the Slope Stake Notes.*
2. In addition to the match sections, see the Construction Details.

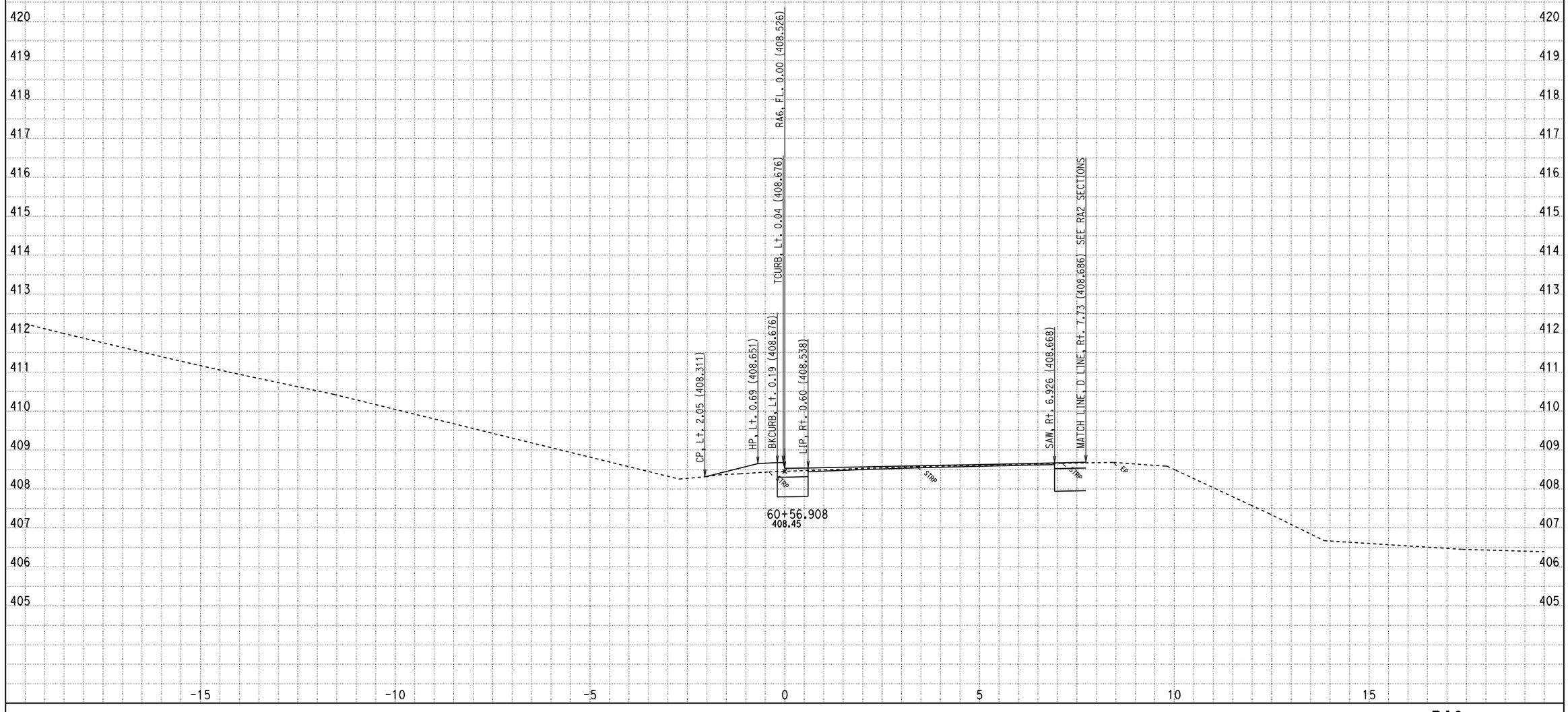

CREATED BY: Rushton DATE: 3/30/2012 ALL DIMENSIONS ARE METRIC

KC Project: 0059 File: P:\proj\01\26200\design\pse\designs\dtm\0059\Roundabout\RA6\ra6fin.ear

CONTRACT: 01-262004

DIST/CO/RTE/KP: 01/Men/101/R69.4/R78.9

Scale Ratio: 1:50 Horiz.
1:50 Vert.

RA6
CROSS SECTIONS

FOR EARTHWORK DEVELOPMENT ONLY

NOTES:

1. *Italic text indicates information copied from the Slope Stake Notes.*
2. In addition to the match sections, see the Construction Details.

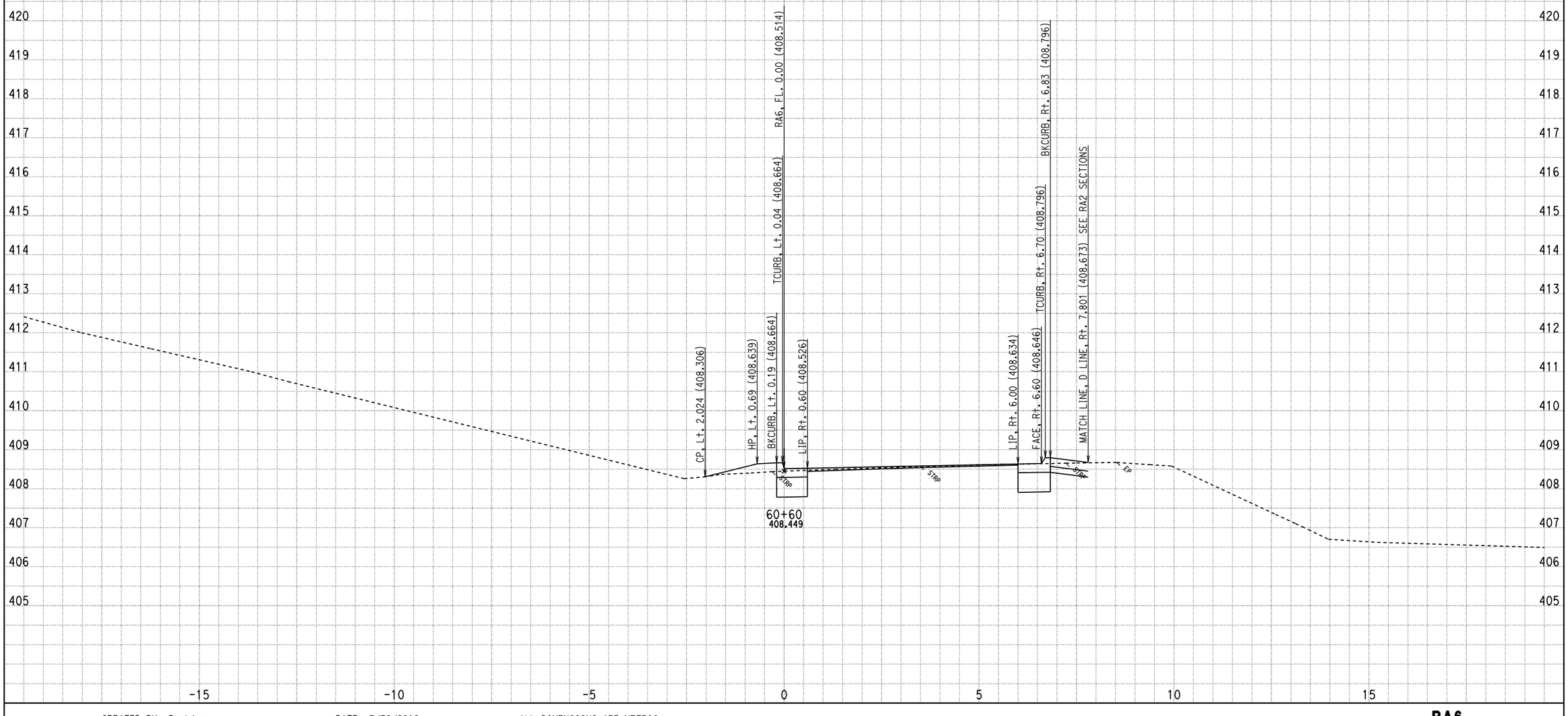

CREATED BY: Rushton DATE: 3/30/2012 ALL DIMENSIONS ARE METRIC

KC Project: 0059 File: P:\proj\01\26200\design\pse\designs\dtm\0059\Roundabout\RA6\ra6fin.ear

CONTRACT: 01-262004

DIST/CO/RTE/KP: 01/Men/101/R69.4/R78.9

Scale Ratio: 1:50 Horiz. 1:50 Vert.

RA6
CROSS SECTIONS

SHEET 16 OF 83

FOR EARTHWORK DEVELOPMENT ONLY

NOTES:

1. *Italic text indicates information copied from the Slope Stake Notes.*
2. In addition to the match sections, see the Construction Details.

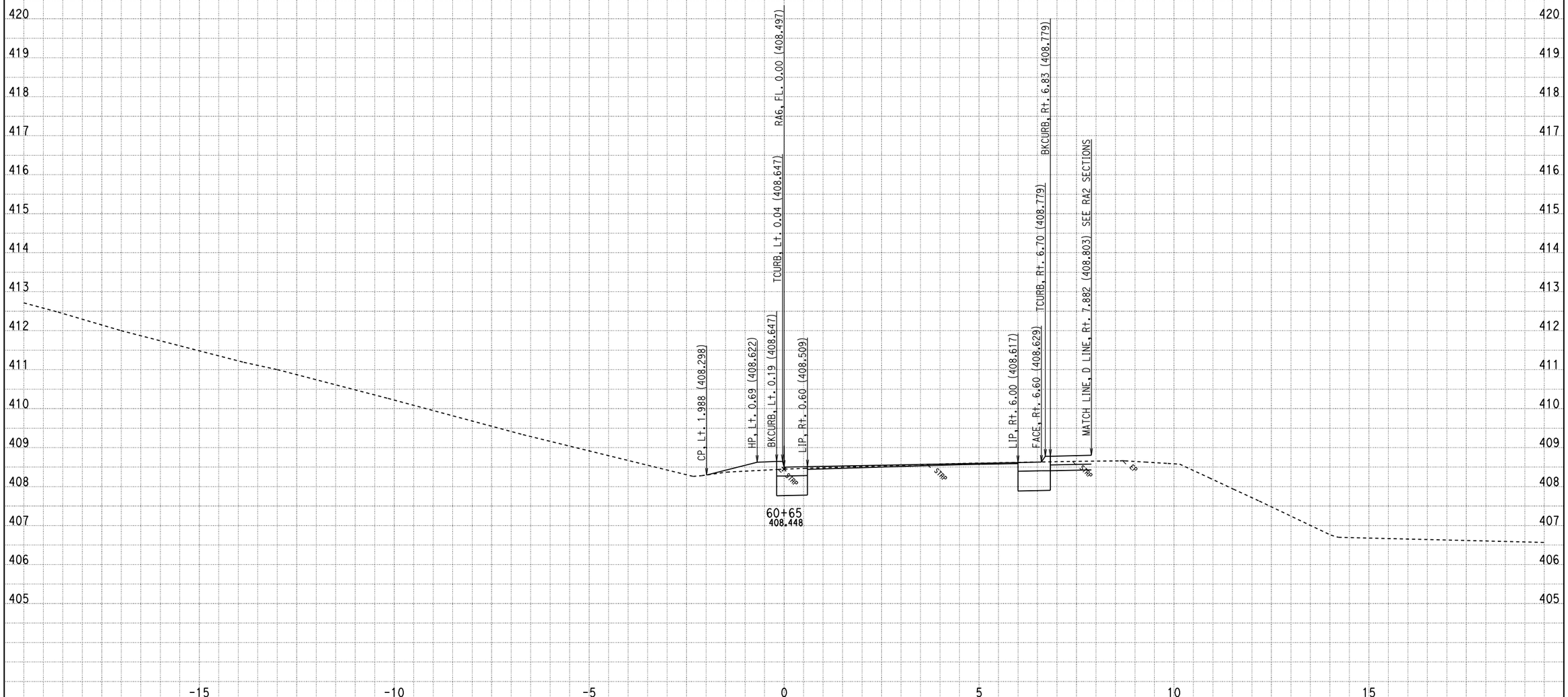

CREATED BY: Rushton DATE: 3/30/2012 ALL DIMENSIONS ARE METRIC

KC Project: 0059 File: P:\proj\01\26200\design\pse\designs\dtm\0059\Roundabout\RA6\ra6fin.ear

CONTRACT: 01-262004

DIST/CO/RTE/KP: 01/Wen/101/R69.4/R78.9

Scale Ratio: 1:50 Horiz.
1:50 Vert.

RA6
CROSS SECTIONS

FOR EARTHWORK DEVELOPMENT ONLY

NOTES:

1. *Italic text indicates information copied from the Slope Stake Notes.*
2. In addition to the match sections, see the Construction Details.

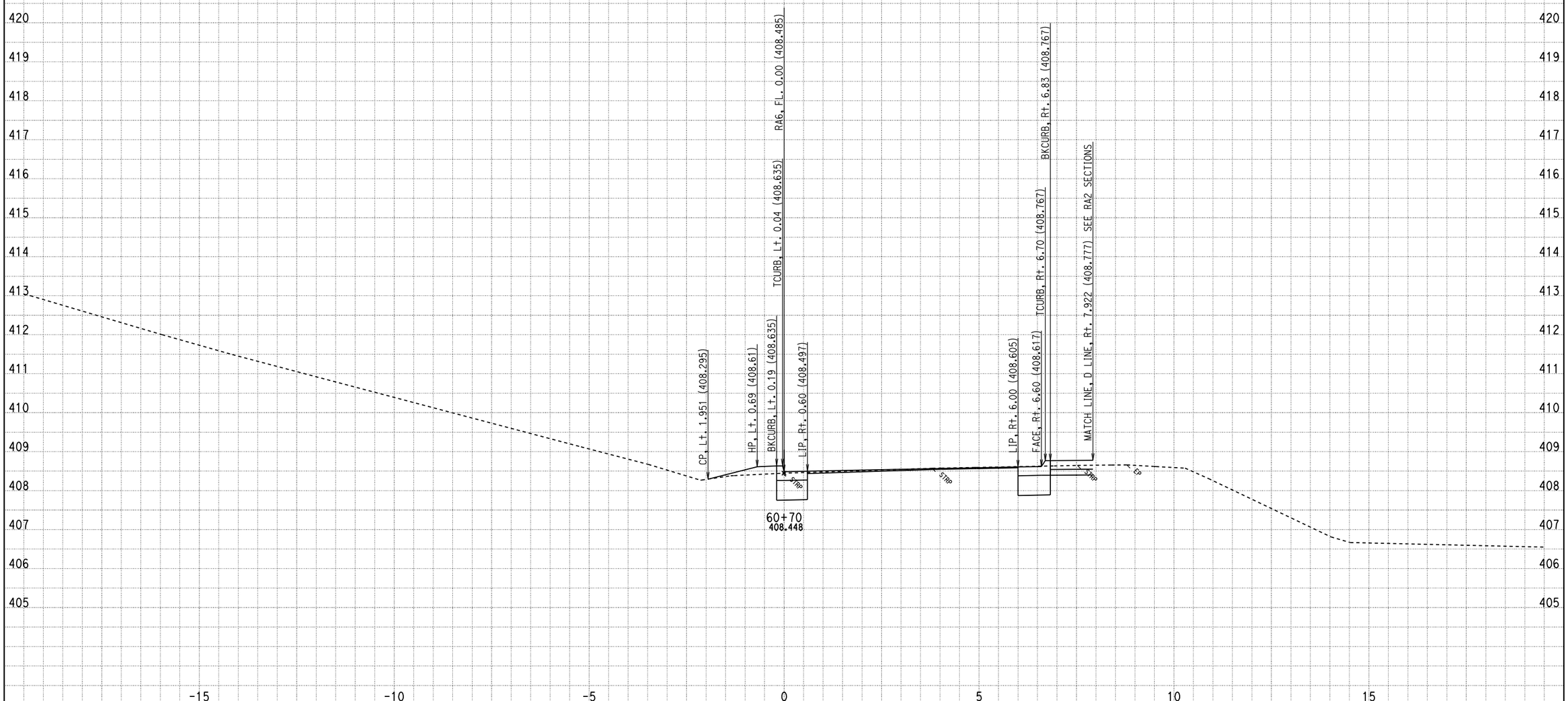

CREATED BY: Rushton DATE: 3/30/2012 ALL DIMENSIONS ARE METRIC

KC Project: 0059 File: P:\proj\01\26200\design\pse\designs\dtm\0059\Roundabout\RA6\ra6fin.ear

CONTRACT: 01-262004

DIST/CO/RTE/KP: 01/Wen/101/R69.4/R78.9

Scale Ratio: 1:50 Horiz.
1:50 Vert.

RA6
CROSS SECTIONS

FOR EARTHWORK DEVELOPMENT ONLY

NOTES:

1. *Italic text indicates information copied from the Slope Stake Notes.*
2. In addition to the match sections, see the Construction Details.

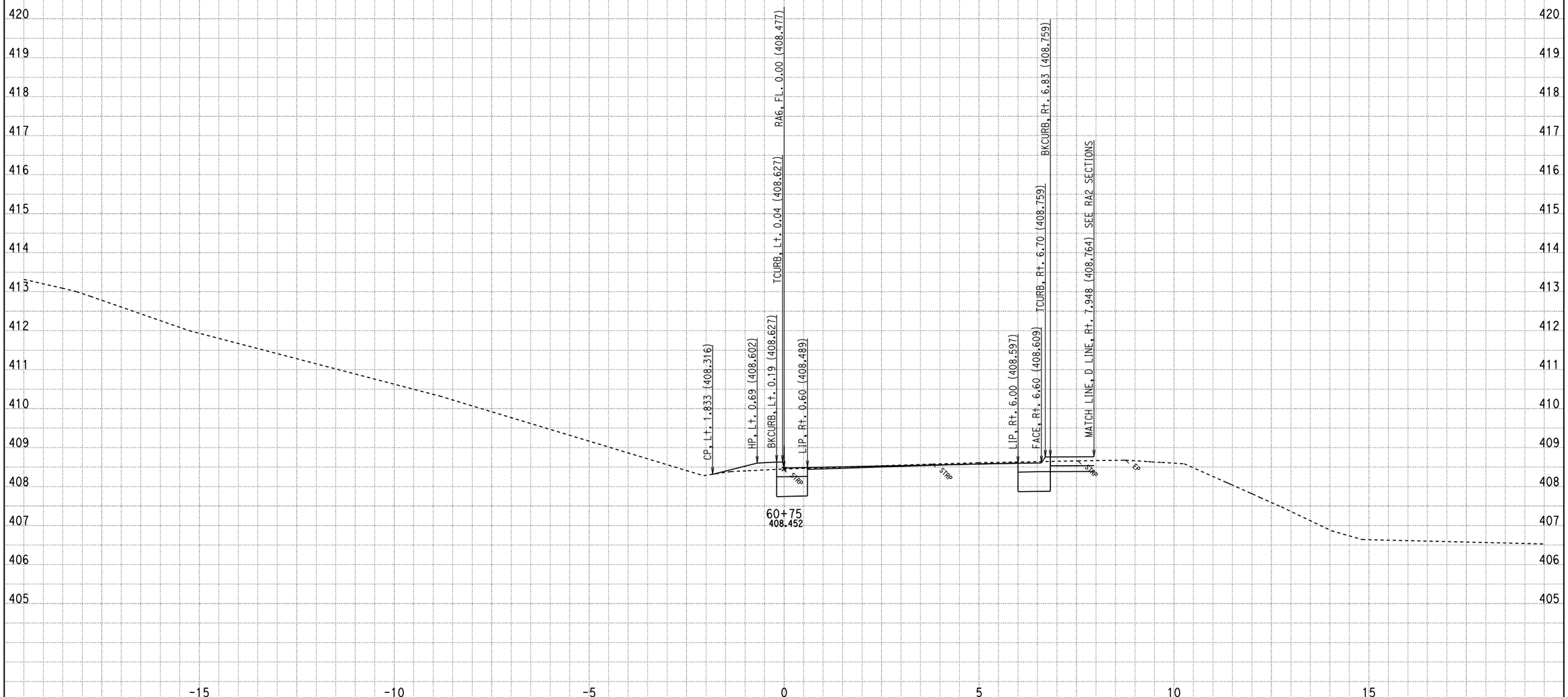

CREATED BY: Rushton DATE: 3/30/2012 ALL DIMENSIONS ARE METRIC

KC Project: 0059 File: P:\proj\01\26200\design\pse\designs\dtm\0059\Roundabout\RA6\ra6fin.ear

CONTRACT: 01-262004

DIST/CO/RTE/KP: 01/Men/101/R69.4/R78.9

Scale Ratio: 1:50 Horiz.
1:50 Vert.

RA6
CROSS SECTIONS

FOR EARTHWORK DEVELOPMENT ONLY

NOTES:

1. *Italic text indicates information copied from the Slope Stake Notes.*
2. In addition to the match sections, see the Construction Details.

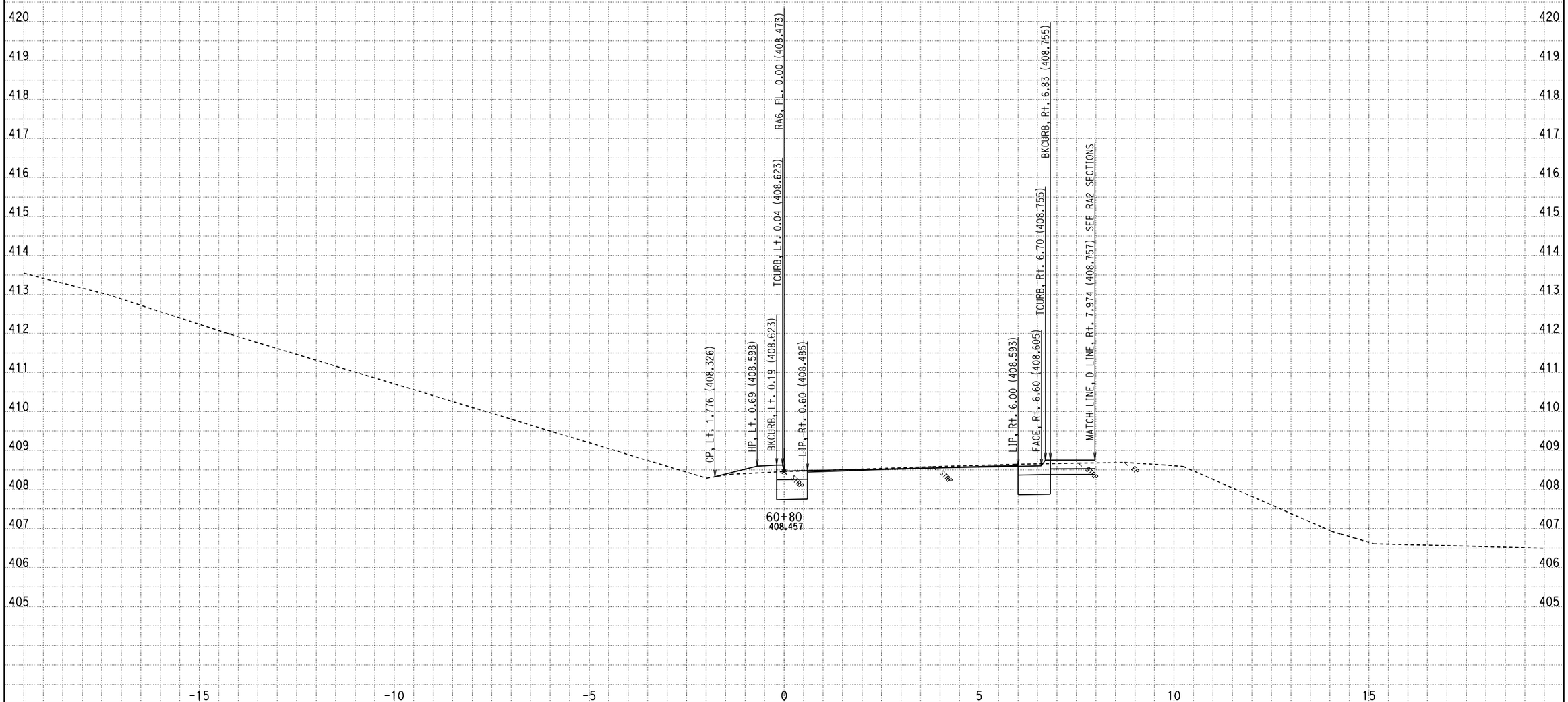

CREATED BY: Rushton DATE: 3/30/2012 ALL DIMENSIONS ARE METRIC

KC Project: 0059 File: P:\proj\01\26200\design\pse\designs\dtm\0059\Roundabout\RA6\ra6fin.ear

CONTRACT: 01-262004

DIST/CO/RTE/KP: 01/Wen/101/R69.4/R78.9

Scale Ratio: 1:50 Horiz.
1:50 Vert.

RA6
CROSS SECTIONS

FOR EARTHWORK DEVELOPMENT ONLY

NOTES:

1. *Italic text indicates information copied from the Slope Stake Notes.*
2. In addition to the match sections, see the Construction Details.

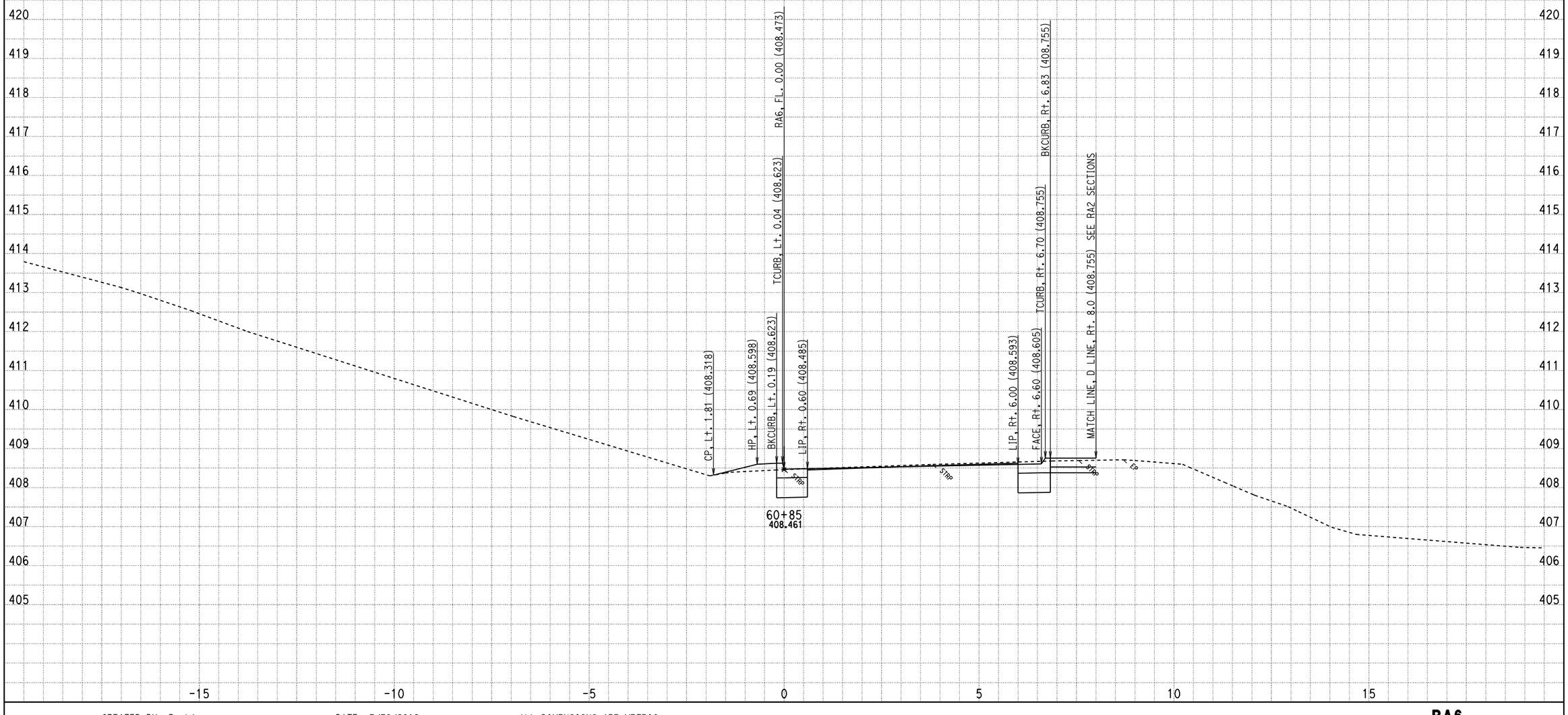

CREATED BY: Rushton DATE: 3/30/2012 ALL DIMENSIONS ARE METRIC

KC Project: 0059 File: P:\proj\01\26200\design\pse\designs\dtm\0059\Roundabout\RA6\ra6fin.ear

CONTRACT: 01-262004

DIST/CO/RTE/KP: 01/Wen/101/R69.4/R78.9

Scale Ratio: 1:50 Horiz.
1:50 Vert.

RA6
CROSS SECTIONS

SHEET 21 OF 83

FOR EARTHWORK DEVELOPMENT ONLY

NOTES:

1. *Italic text indicates information copied from the Slope Stake Notes.*
2. In addition to the match sections, see the Construction Details.

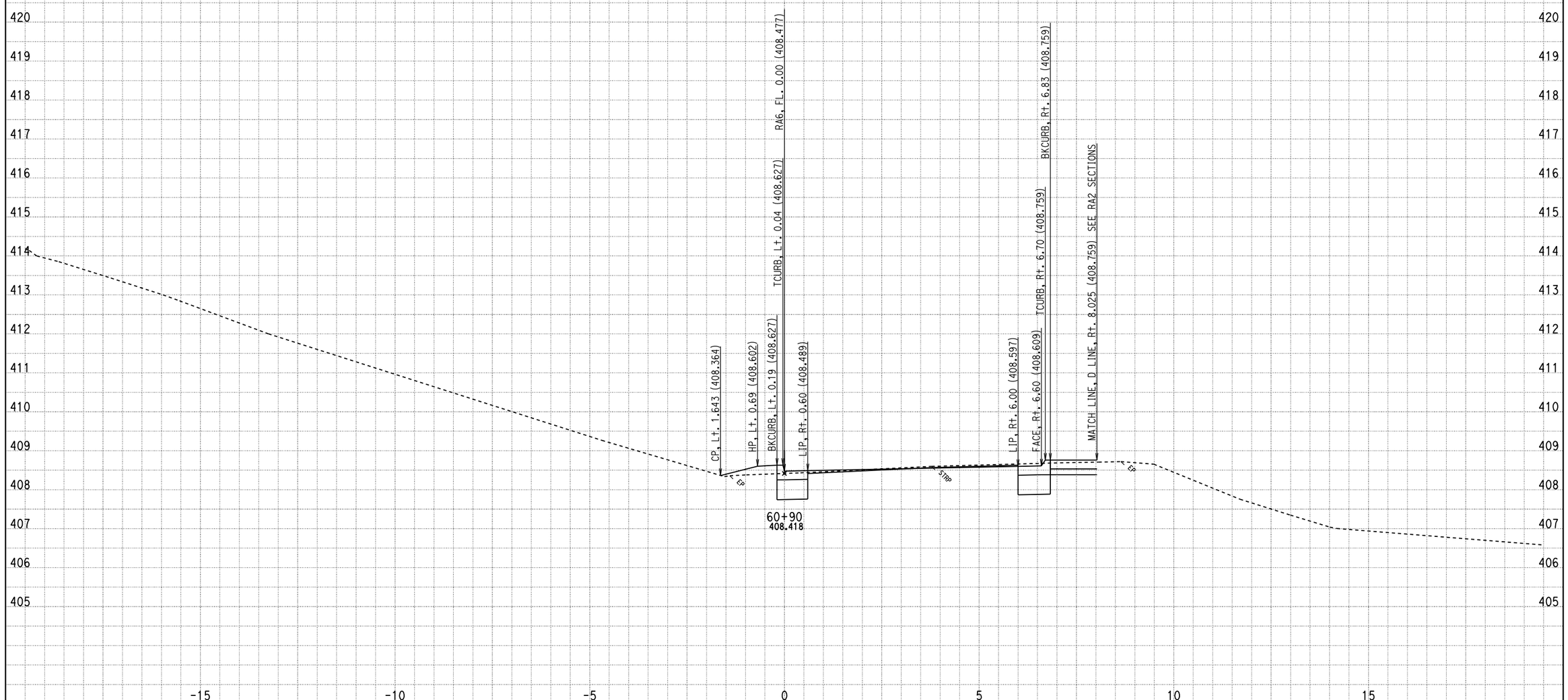

CREATED BY: Rushton DATE: 3/30/2012 ALL DIMENSIONS ARE METRIC

KC Project: 0059 File: P:\proj\01\26200\design\pse\designs\dtm\0059\Roundabout\RA6\ra6fin.ear

CONTRACT: 01-262004

DIST/CO/RTE/KP: 01/Men/101/R69.4/R78.9

Scale Ratio: 1:50 Horiz.
1:50 Vert.

RA6
CROSS SECTIONS

SHEET 22 OF 83

FOR EARTHWORK DEVELOPMENT ONLY

NOTES:

1. *Italic text indicates information copied from the Slope Stake Notes.*
2. In addition to the match sections, see the Construction Details.

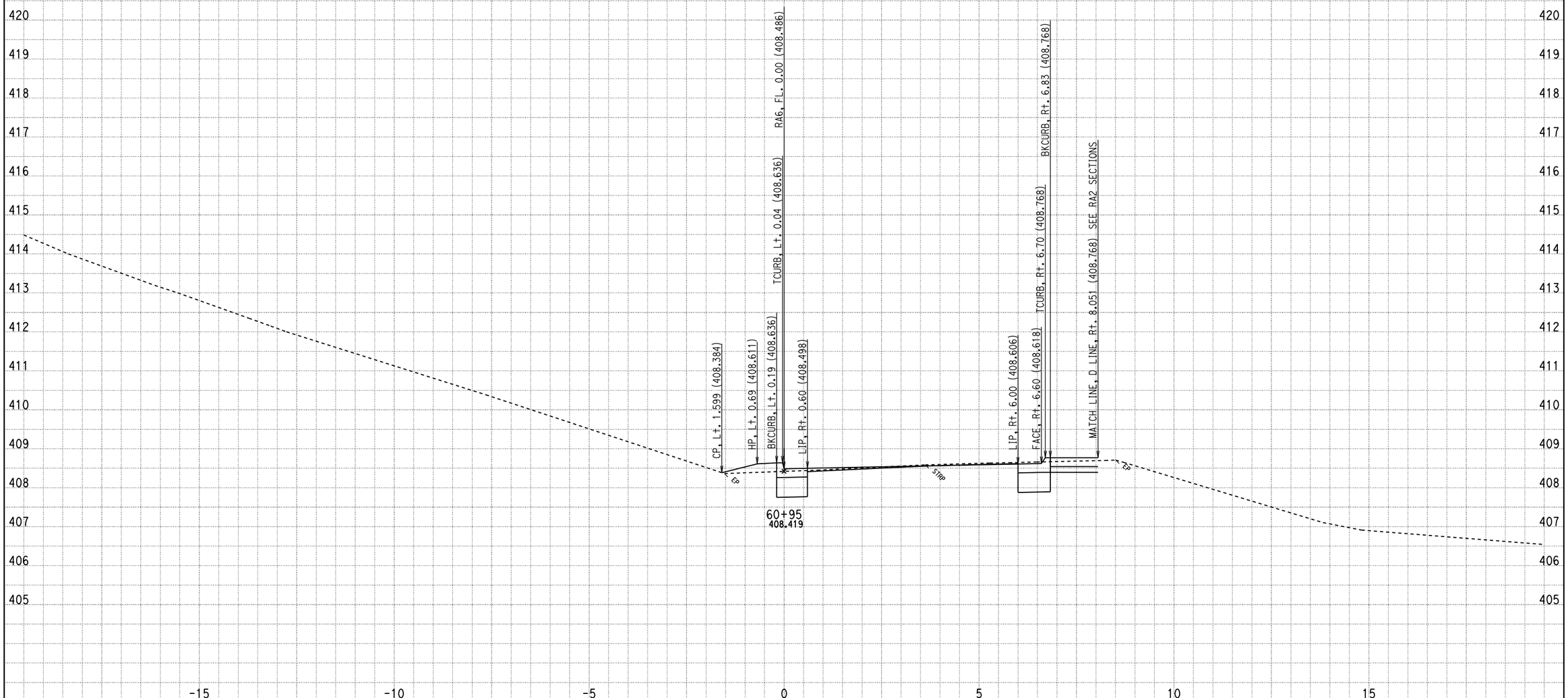

CREATED BY: Rushton DATE: 3/30/2012 ALL DIMENSIONS ARE METRIC

KC Project: 0059 File: P:\proj\01\26200\design\pse\designs\dtm\0059\Roundabout\RA6\ra6fin.ear

CONTRACT: 01-262004

DIST/CO/RTE/KP: 01/Wen/101/R69.4/R78.9

Scale Ratio: 1:50 Horiz.
1:50 Vert.

RA6
CROSS SECTIONS

FOR EARTHWORK DEVELOPMENT ONLY

NOTES:

1. *Italic text indicates information copied from the Slope Stake Notes.*
2. In addition to the match sections, see the Construction Details.

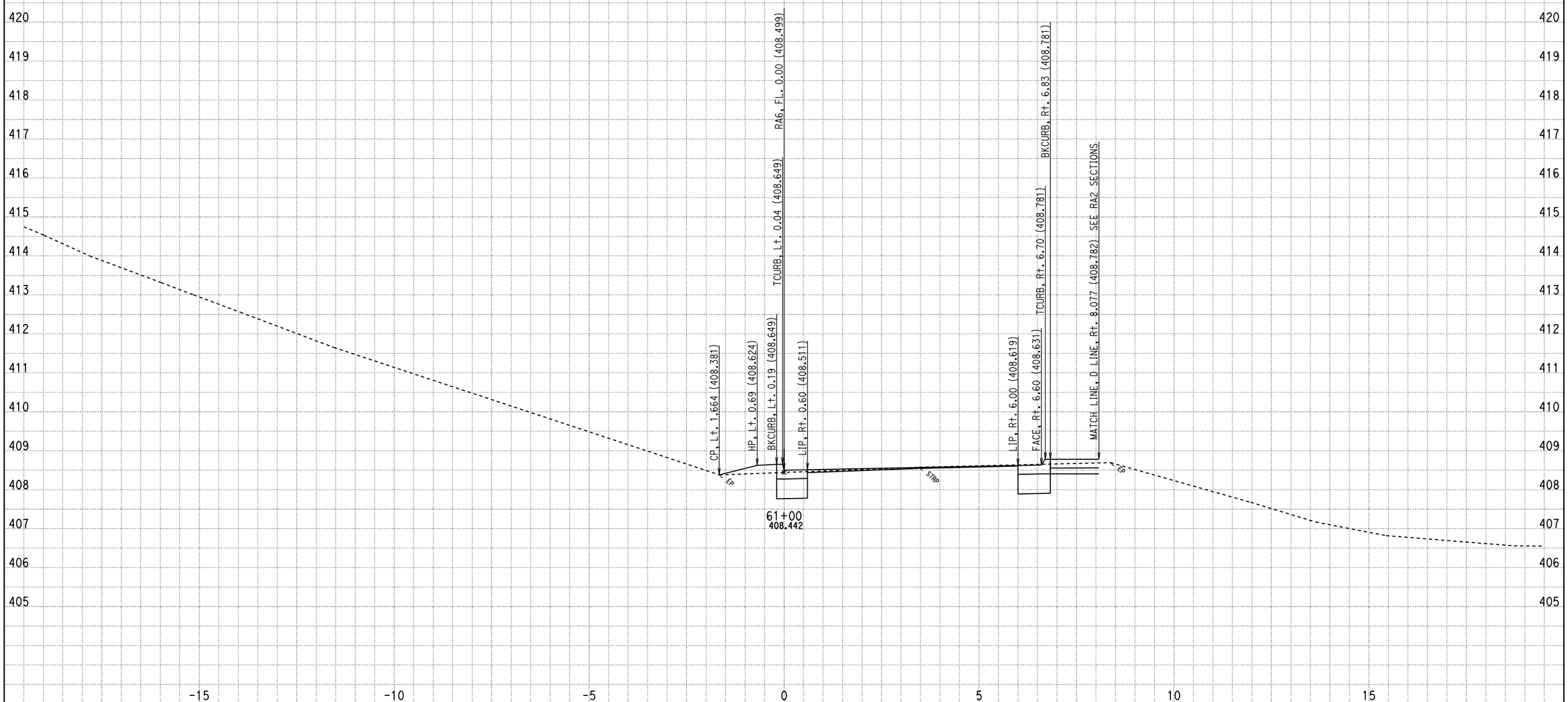

CREATED BY: Rushton DATE: 3/30/2012 ALL DIMENSIONS ARE METRIC

KC Project: 0059 File: P:\proj\01\26200\design\pse\designs\dtm\0059\Roundabout\RA6\ra6fin.ear

CONTRACT: 01-262004

DIST/CO/RTE/KP: 01/Men/101/R69.4/R78.9

Scale Ratio: 1:50 Horiz.
1:50 Vert.

RA6
CROSS SECTIONS

FOR EARTHWORK DEVELOPMENT ONLY

NOTES:

1. *Italic text indicates information copied from the Slope Stake Notes.*
2. In addition to the match sections, see the Construction Details.

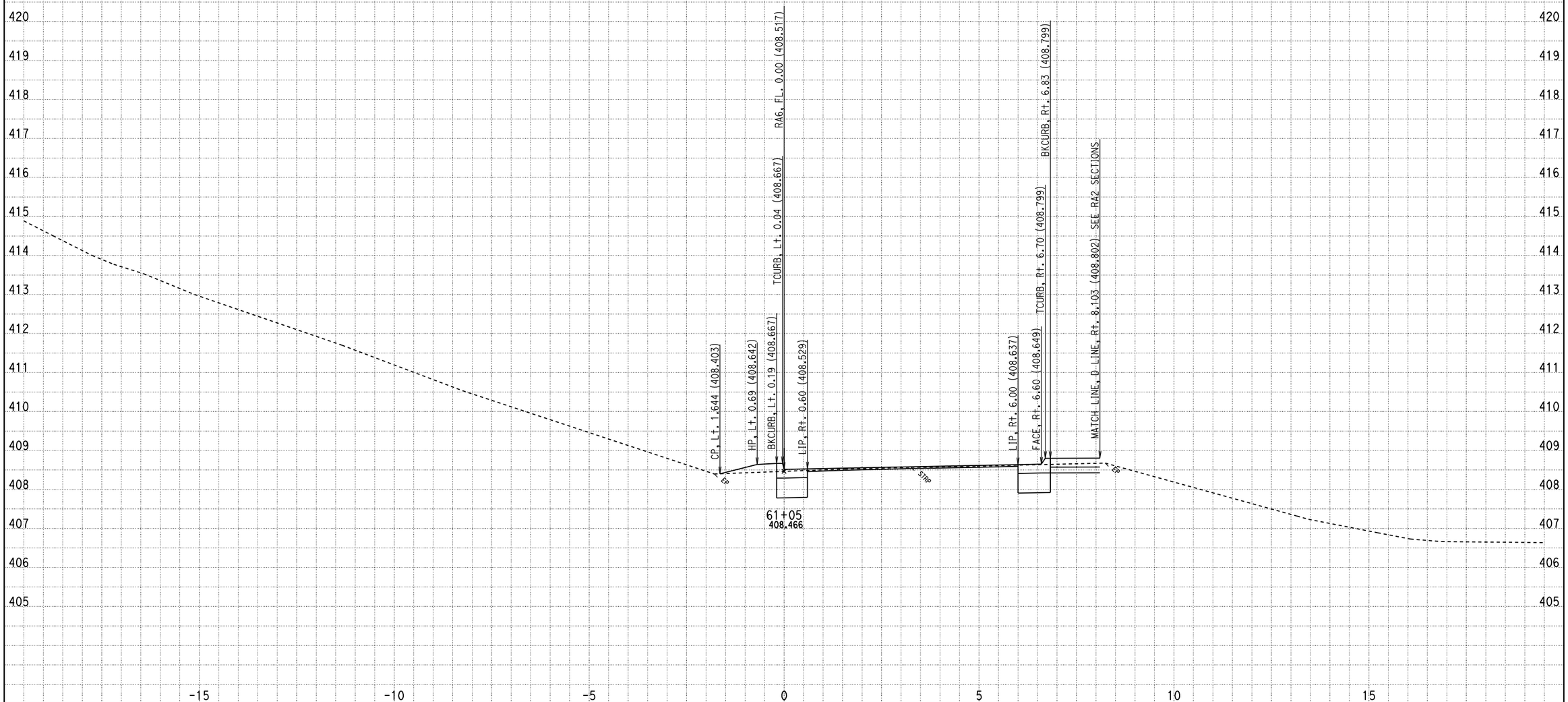

CREATED BY: Rushton DATE: 3/30/2012 ALL DIMENSIONS ARE METRIC

KC Project: 0059 File: P:\proj\01\26200\design\pse\designs\dtm\0059\Roundabout\RA6\ra6fin.ear

CONTRACT: 01-262004

DIST/CO/RTE/KP: 01/Men/101/R69.4/R78.9

Scale Ratio: 1:50 Horiz. 1:50 Vert.

RA6
CROSS SECTIONS

FOR EARTHWORK DEVELOPMENT ONLY

NOTES:

1. *Italic text indicates information copied from the Slope Stake Notes.*
2. In addition to the match sections, see the Construction Details.

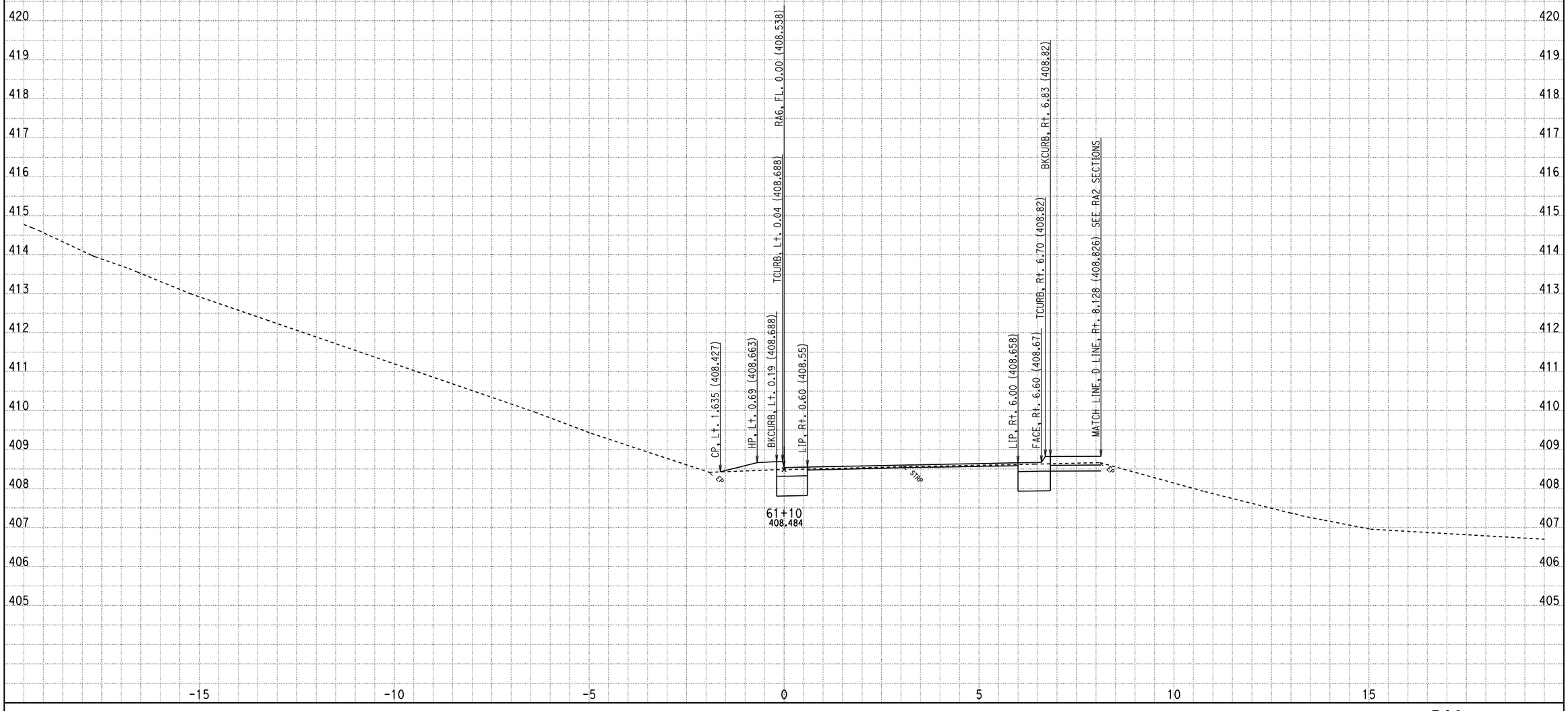

CREATED BY: Rushton DATE: 3/30/2012 ALL DIMENSIONS ARE METRIC

KC Project: 0059 File: P:\proj\01\26200\design\pse\designs\dtm\0059\Roundabout\RA6\ra6fin.ear

CONTRACT: 01-262004

DIST/CO/RTE/KP: 01/Men/101/R69.4/R78.9

Scale Ratio: 1:50 Horiz.
1:50 Vert.

RA6
CROSS SECTIONS

SHEET 26 OF 83

FOR EARTHWORK DEVELOPMENT ONLY

NOTES:

1. *Italic text indicates information copied from the Slope Stake Notes.*
2. In addition to the match sections, see the Construction Details.

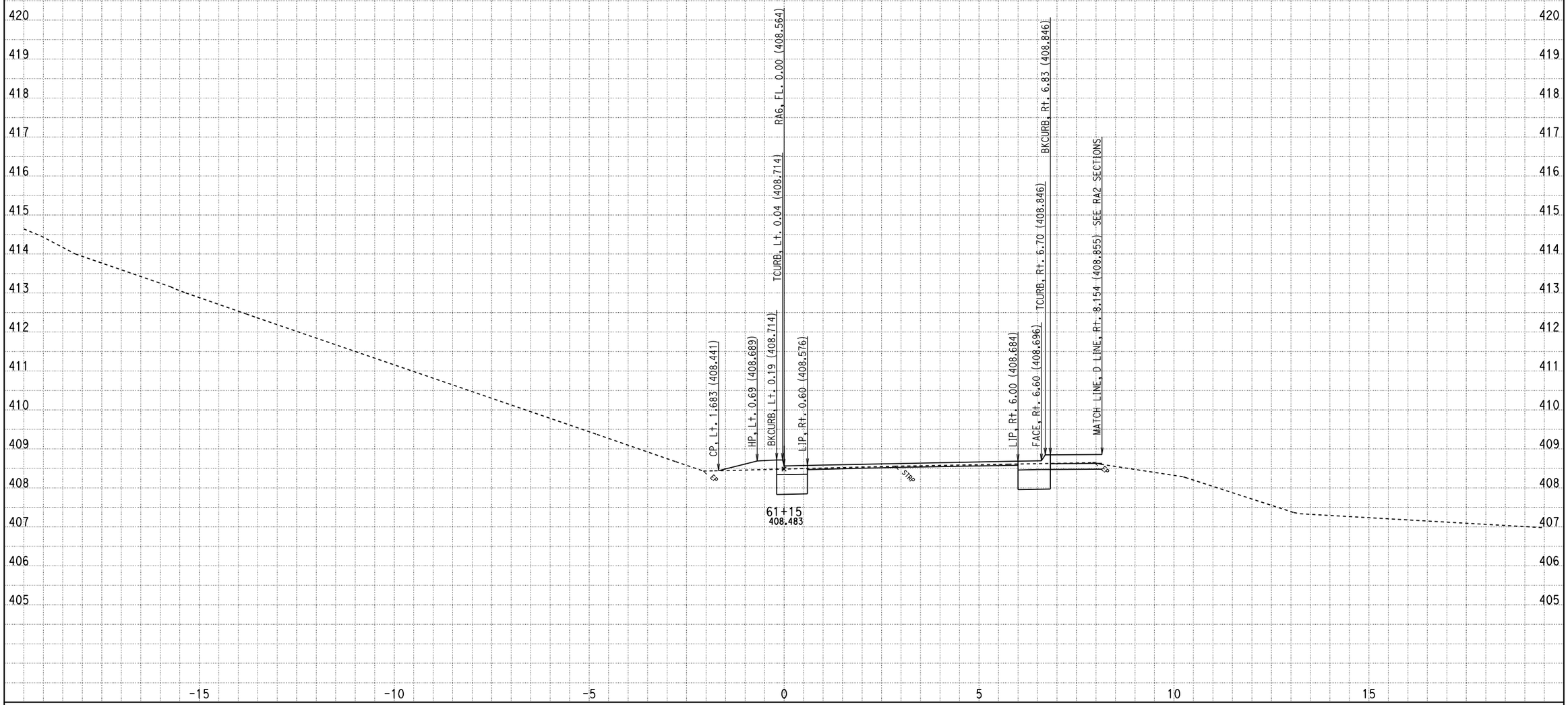

CREATED BY: Rushton DATE: 3/30/2012 ALL DIMENSIONS ARE METRIC

KC Project: 0059 File: P:\proj\01\26200\design\pse\designs\dtm\0059\Roundabout\RA6\ra6fin.ear

CONTRACT: 01-262004

DIST/CO/RTE/KP: 01/Men/101/R69.4/R78.9

Scale Ratio: 1:50 Horiz.
1:50 Vert.

RA6
CROSS SECTIONS

FOR EARTHWORK DEVELOPMENT ONLY

NOTES:

1. *Italic text indicates information copied from the Slope Stake Notes.*
2. In addition to the match sections, see the Construction Details.

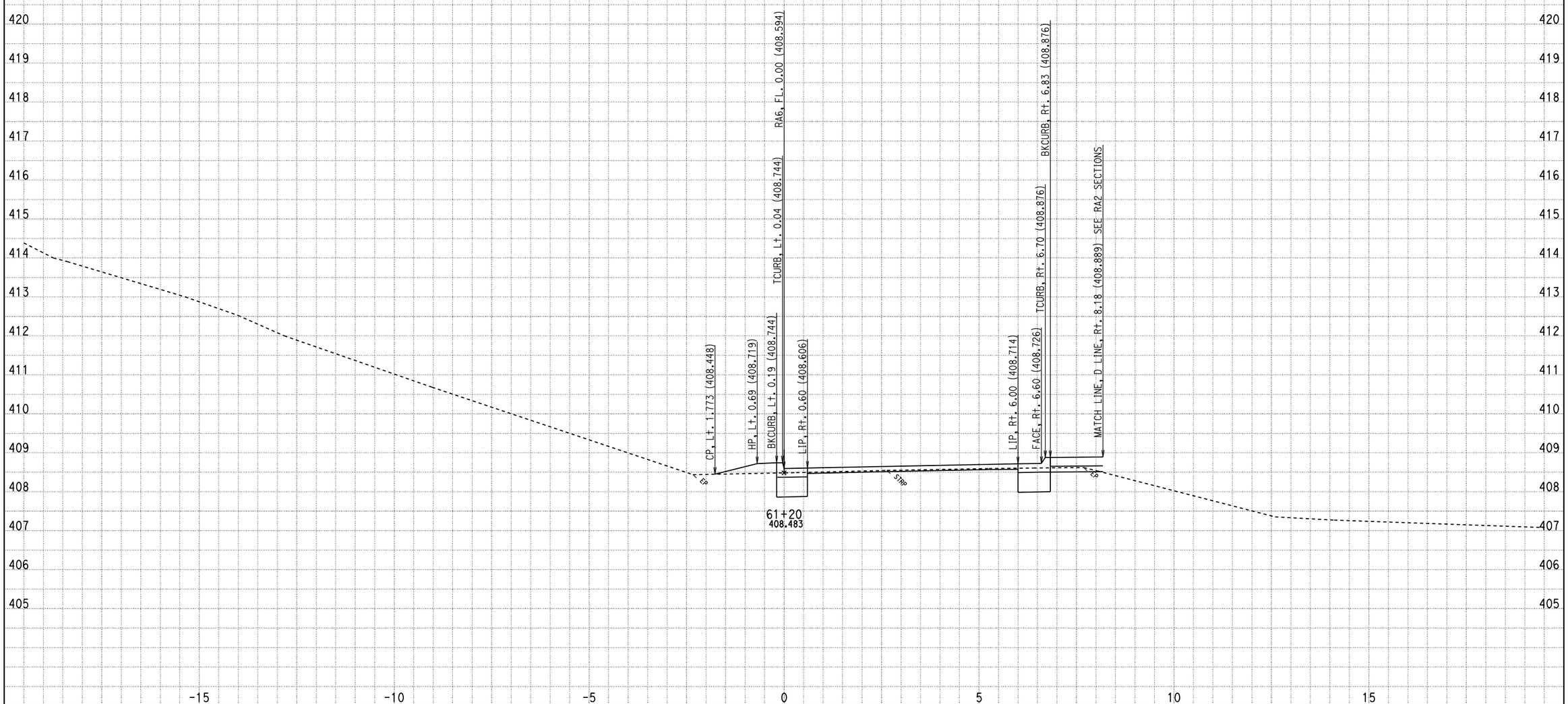

CREATED BY: Rushton DATE: 3/30/2012 ALL DIMENSIONS ARE METRIC

KC Project: 0059 File: P:\proj\01\26200\design\pse\designs\dtm\0059\Roundabout\RA6\ra6fin.ear

CONTRACT: 01-262004

DIST/CO/RTE/KP: 01/Men/101/R69.4/R78.9

Scale Ratio: 1:50 Horiz.
1:50 Vert.

RA6
CROSS SECTIONS

FOR EARTHWORK DEVELOPMENT ONLY

NOTES:

1. *Italic text indicates information copied from the Slope Stake Notes.*
2. In addition to the match sections, see the Construction Details.

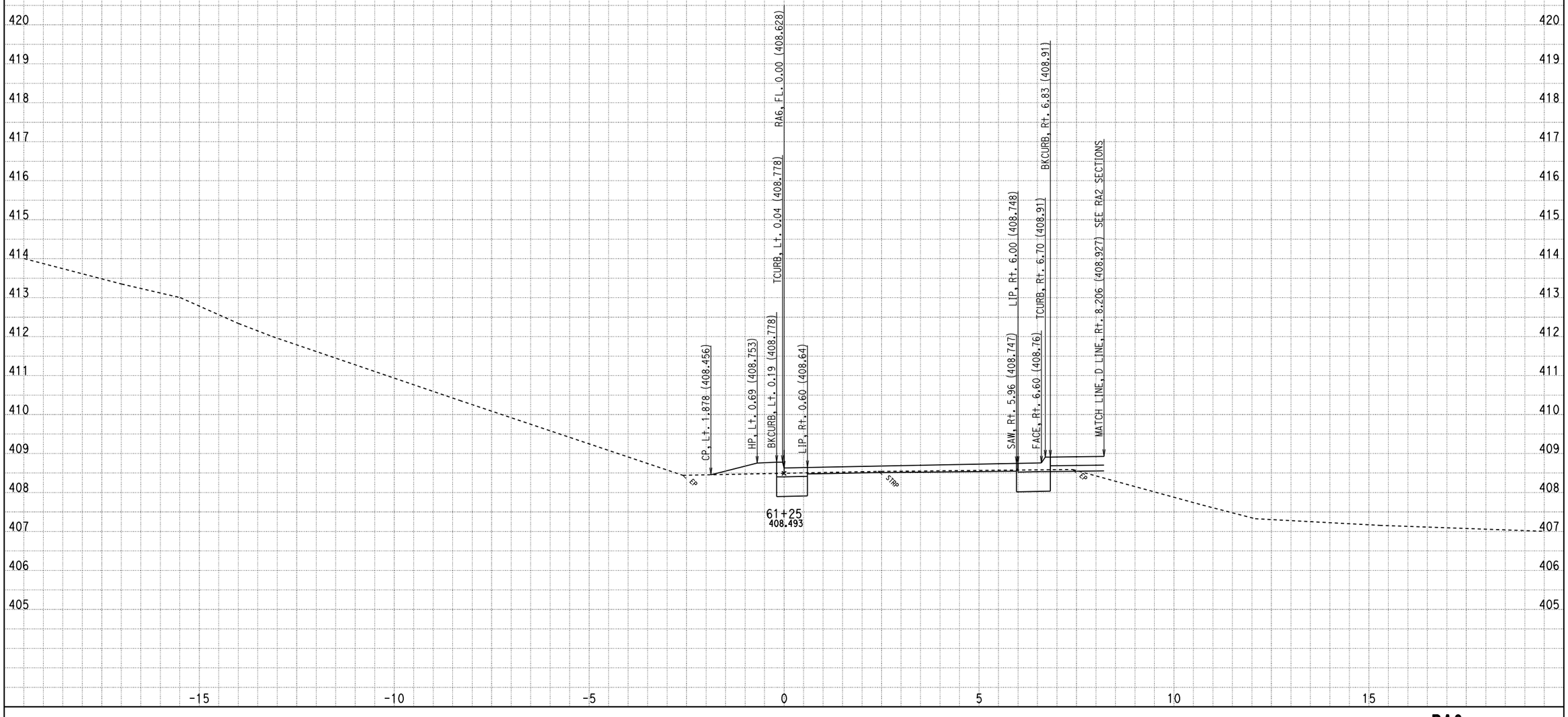

CREATED BY: Rushton DATE: 3/30/2012 ALL DIMENSIONS ARE METRIC

KC Project: 0059 File: P:\proj\01\26200\design\pse\designs\dtm\0059\Roundabout\RA6\ra6fin.ear

CONTRACT: 01-262004

DIST/CO/RTE/KP: 01/Men/101/R69.4/R78.9

Scale Ratio: 1:50 Horiz.
1:50 Vert.

RA6
CROSS SECTIONS

FOR EARTHWORK DEVELOPMENT ONLY

NOTES:

1. *Italic text indicates information copied from the Slope Stake Notes.*
2. In addition to the match sections, see the Construction Details.

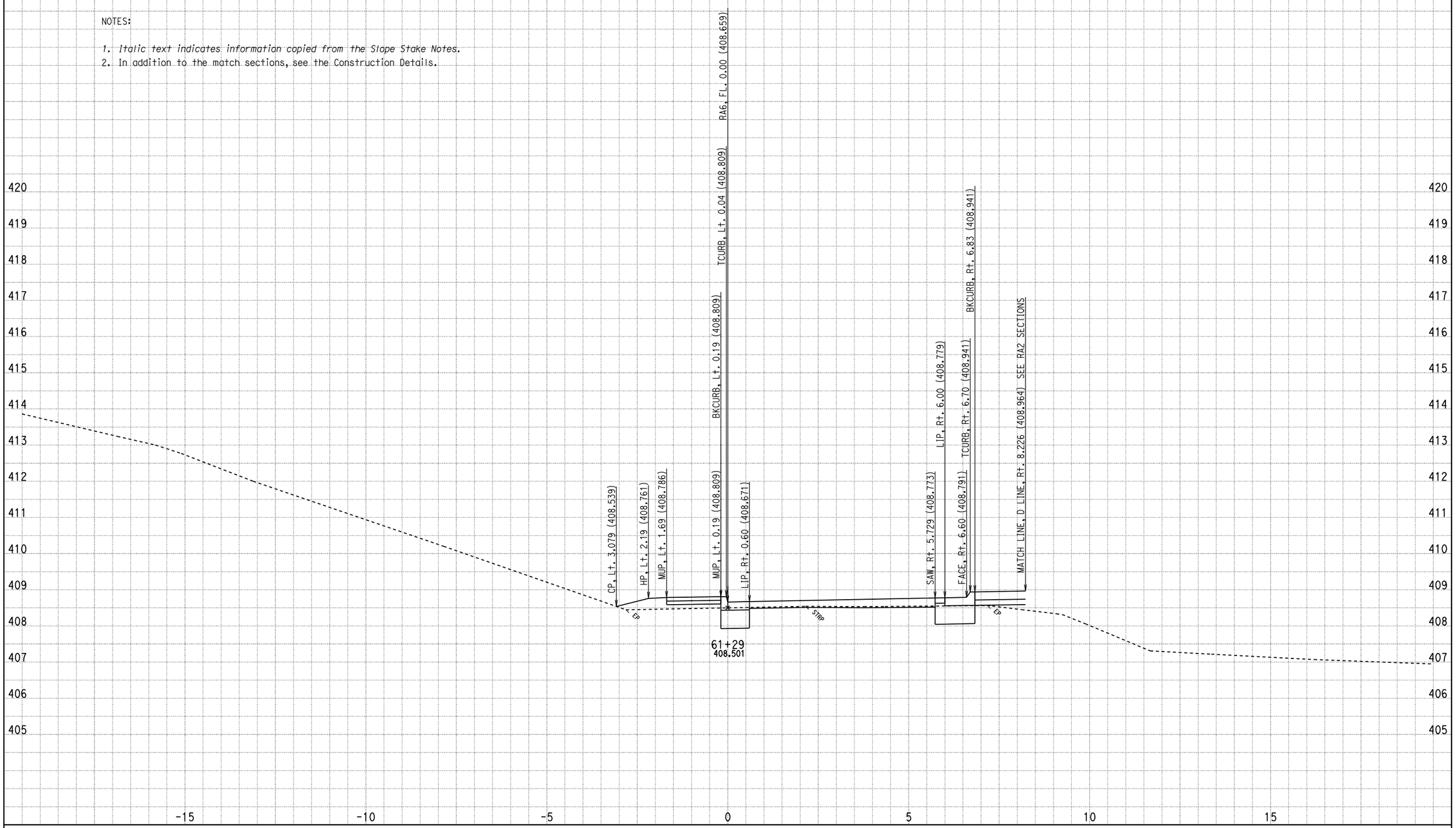

CREATED BY: Rushton DATE: 3/30/2012 ALL DIMENSIONS ARE METRIC

KC Project: 0059 File: P:\proj\01\26200\design\pse\designs\dtm\0059\Roundabout\RA6\ra6fin.ear

CONTRACT: 01-262004

DIST/CO/RTE/KP: 01/Men/101/R69.4/R78.9

Scale Ratio: 1:50 Horiz.
1:50 Vert.

RA6
CROSS SECTIONS

FOR EARTHWORK DEVELOPMENT ONLY

NOTES:

1. *Italic text indicates information copied from the Slope Stake Notes.*
2. In addition to the match sections, see the Construction Details.

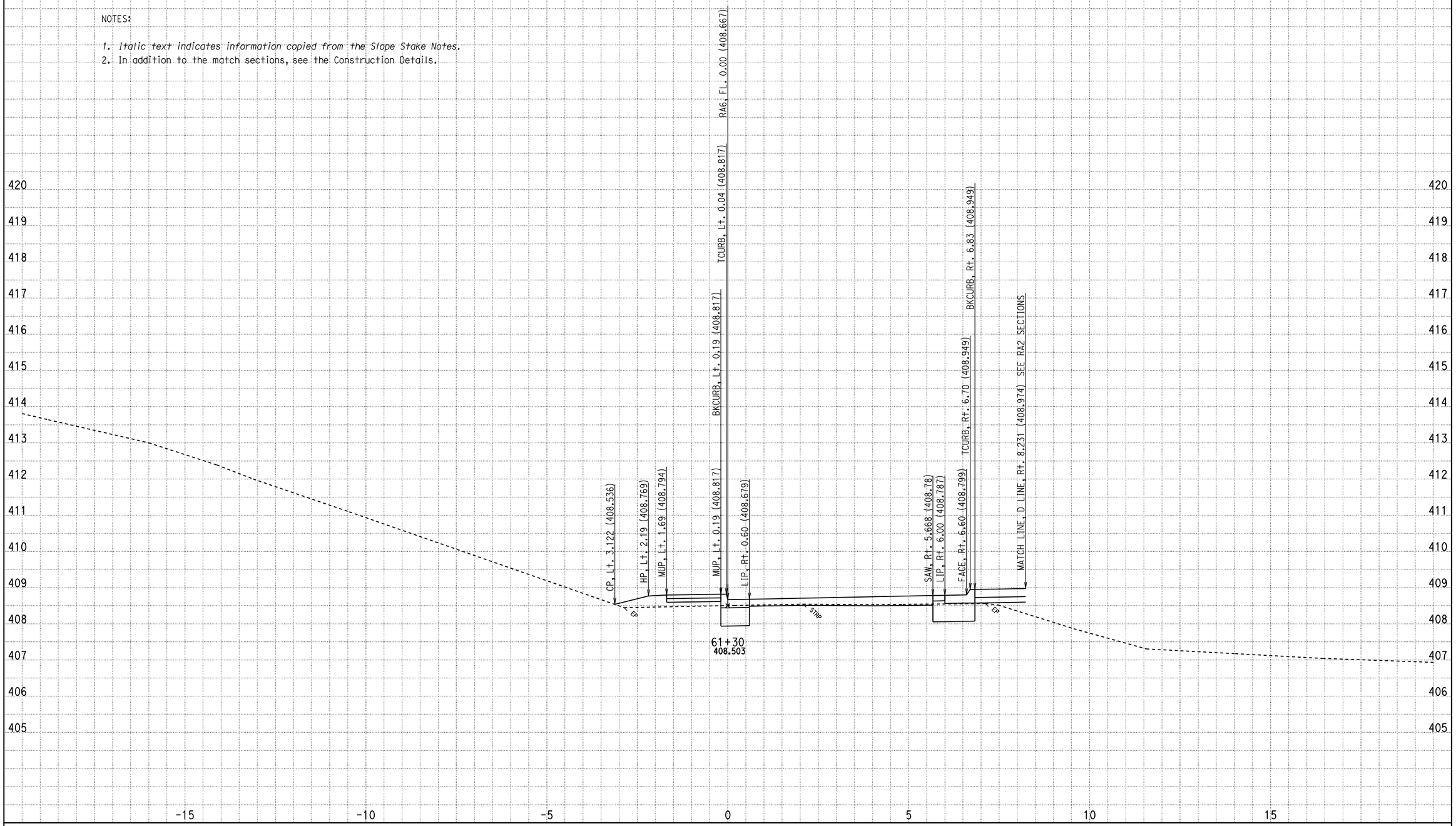

CREATED BY: Rushton DATE: 3/30/2012 ALL DIMENSIONS ARE METRIC

KC Project: 0059 File: P:\proj\01\26200\design\pse\designs\dtm\0059\Roundabout\RA6\ra6fin.ear

CONTRACT: 01-262004

DIST/CO/RTE/KP: 01/Men/101/R69.4/R78.9

Scale Ratio: 1:50 Horiz.
1:50 Vert.

RA6
CROSS SECTIONS

FOR EARTHWORK DEVELOPMENT ONLY

NOTES:

1. *Italic text indicates information copied from the Slope Stake Notes.*
2. In addition to the match sections, see the Construction Details.



CREATED BY: Rushton DATE: 3/30/2012 ALL DIMENSIONS ARE METRIC

KC Project: 0059 File: P:\proj\01\26200\design\pse\designs\dtm\0059\Roundabout\RA6\ra6fin.ear

CONTRACT: 01-262004

DIST/CO/RTE/KP: 01/Men/101/R69.4/R78.9

Scale Ratio: 1:50 Horiz.
1:50 Vert.

RA6
CROSS SECTIONS

FOR EARTHWORK DEVELOPMENT ONLY

NOTES:

1. *Italic text indicates information copied from the Slope Stake Notes.*
2. In addition to the match sections, see the Construction Details.

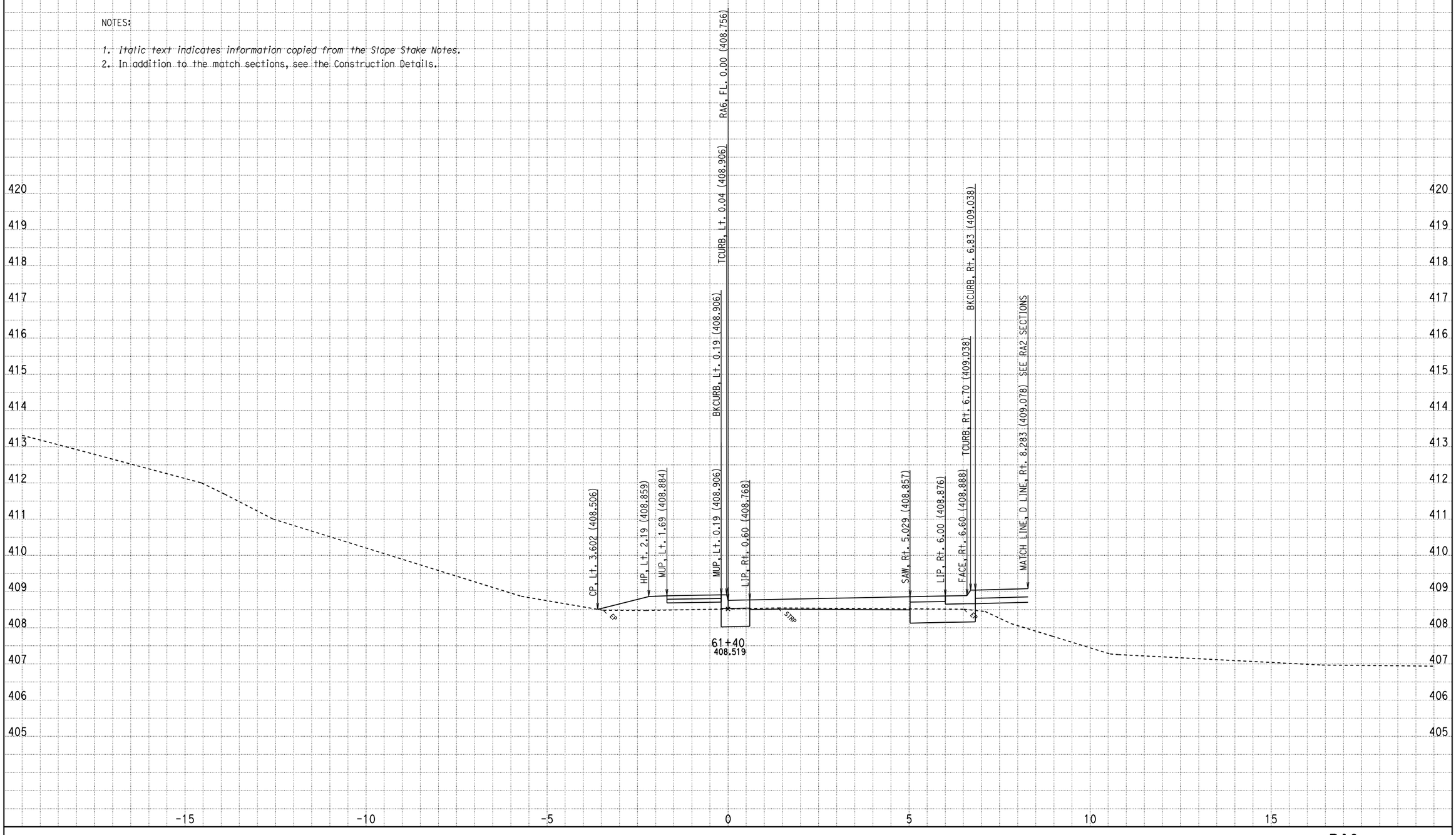

CREATED BY: Rushton DATE: 3/30/2012 ALL DIMENSIONS ARE METRIC

KC Project: 0059 File: P:\proj\01\26200\design\pse\designs\dtm\0059\Roundabout\RA6\ra6fin.ear

CONTRACT: 01-262004

DIST/CO/RTE/KP: 01/Wen/101/R69.4/R78.9

Scale Ratio: 1:50 Horiz.
1:50 Vert.

RA6
CROSS SECTIONS

FOR EARTHWORK DEVELOPMENT ONLY

NOTES:

1. *Italic text indicates information copied from the Slope Stake Notes.*
2. In addition to the match sections, see the Construction Details.

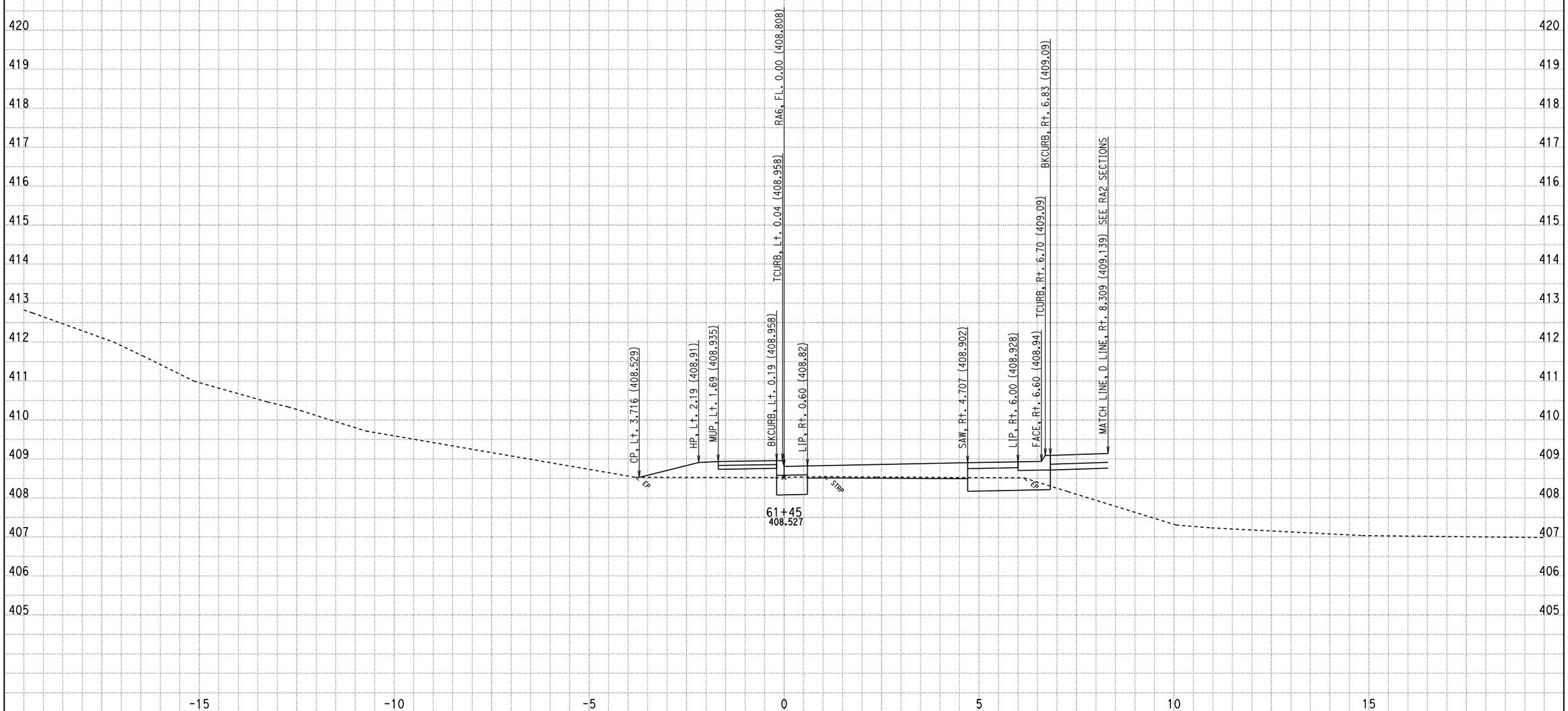

CREATED BY: Rushton DATE: 3/30/2012 ALL DIMENSIONS ARE METRIC

KC Project: 0059 File: P:\proj\01\26200\design\pse\designs\dtm\0059\Roundabout\RA6\ra6fin.ear

CONTRACT: 01-262004

DIST/CO/RTE/KP: 01/Men/101/R69.4/R78.9

Scale Ratio: 1:50 Horiz.
1:50 Vert.

RA6
CROSS SECTIONS

FOR EARTHWORK DEVELOPMENT ONLY

NOTES:

1. *Italic text indicates information copied from the Slope Stake Notes.*
2. In addition to the match sections, see the Construction Details.

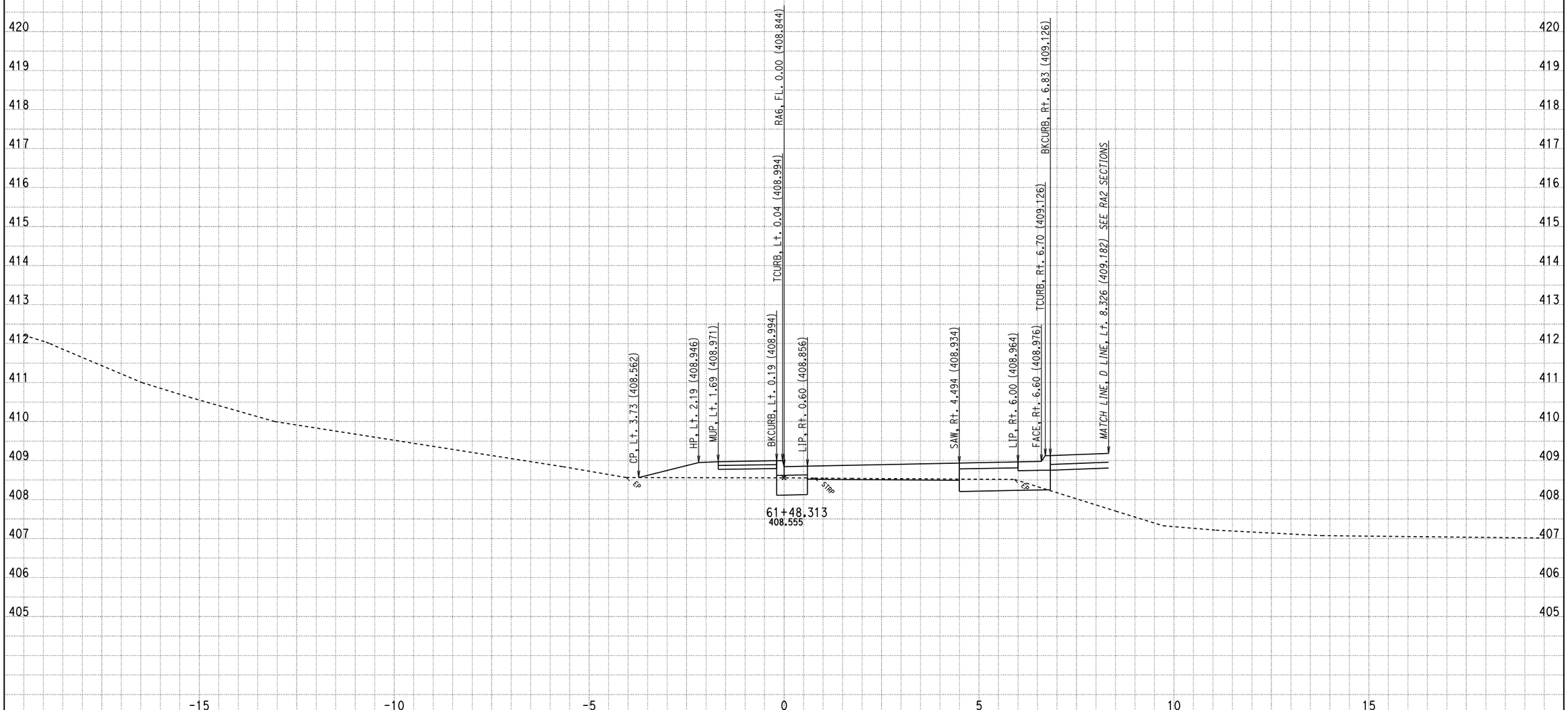

CREATED BY: Rushton DATE: 3/30/2012 ALL DIMENSIONS ARE METRIC

KC Project: 0059 File: P:\proj\01\26200\design\pse\designs\dtm\0059\Roundabout\RA6\ra6fin.ear

CONTRACT: 01-262004

DIST/CO/RTE/KP: 01/Men/101/R69.4/R78.9

Scale Ratio: 1:50 Horiz.
1:50 Vert.

RA6
CROSS SECTIONS

FOR EARTHWORK DEVELOPMENT ONLY

NOTES:

1. *Italic text indicates information copied from the Slope Stake Notes.*
2. In addition to the match sections, see the Construction Details.

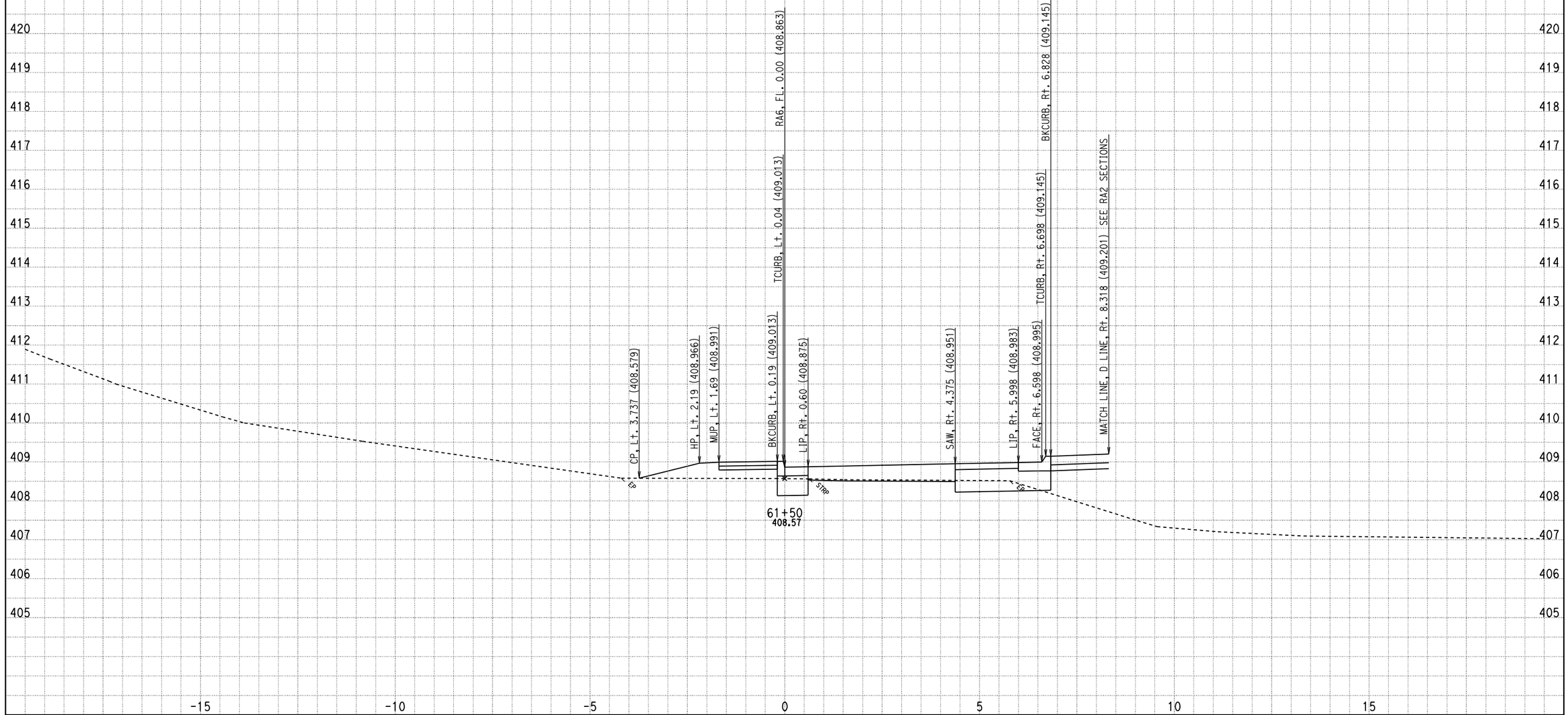

CREATED BY: Rushton DATE: 3/30/2012 ALL DIMENSIONS ARE METRIC

KC Project: 0059 File: P:\proj\01\26200\design\pse\designs\dtm\0059\Roundabout\RA6\ra6fin.ear

CONTRACT: 01-262004

DIST/CO/RTE/KP: 01/Men/101/R69.4/R78.9

Scale Ratio: 1:50 Horiz.
1:50 Vert.

RA6
CROSS SECTIONS

FOR EARTHWORK DEVELOPMENT ONLY

NOTES:

1. *Italic text indicates information copied from the Slope Stake Notes.*
2. In addition to the match sections, see the Construction Details.

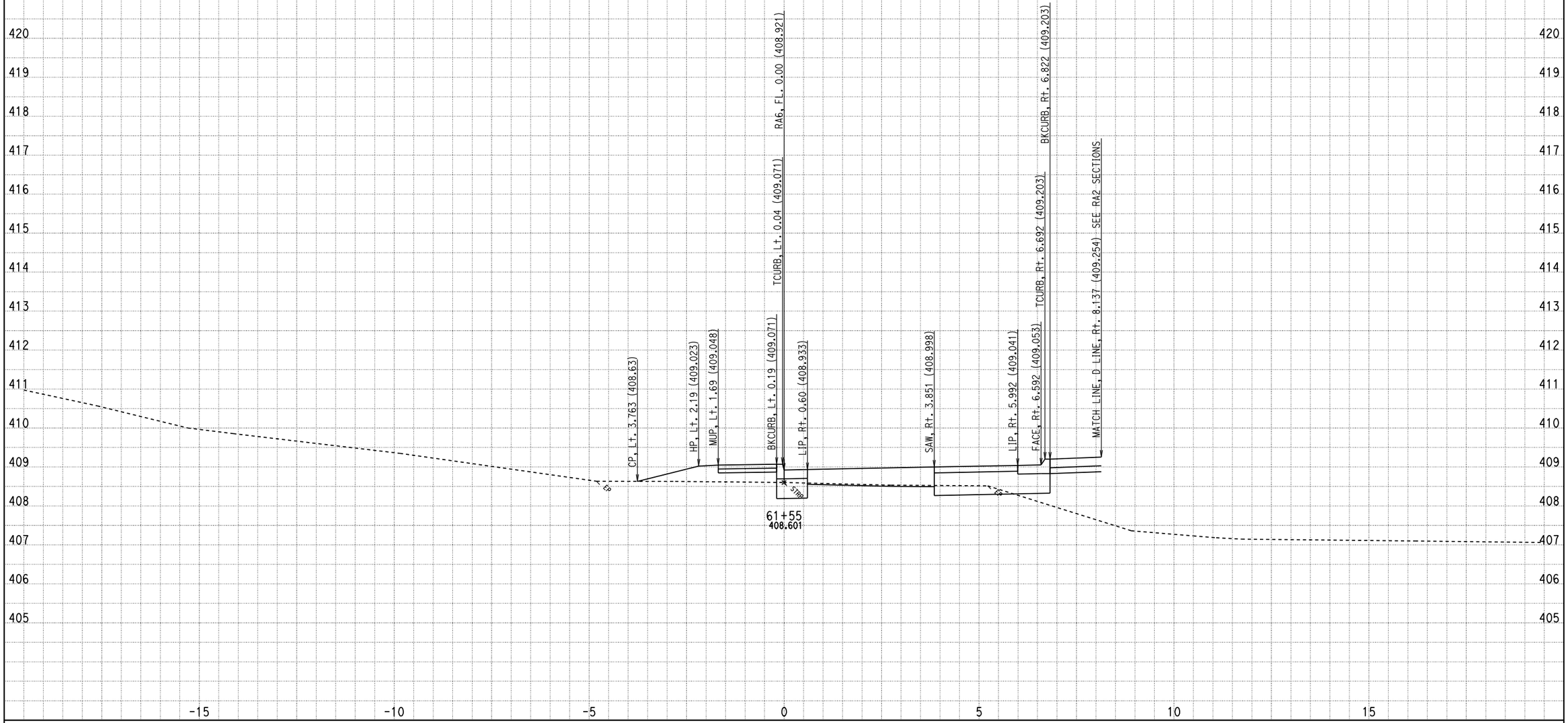

CREATED BY: Rushton DATE: 3/30/2012 ALL DIMENSIONS ARE METRIC

KC Project: 0059 File: P:\proj\01\26200\design\pse\designs\dtm\0059\Roundabout\RA6\ra6fin.ear

CONTRACT: 01-262004

DIST/CO/RTE/KP: 01/Men/101/R69.4/R78.9

Scale Ratio: 1:50 Horiz.
1:50 Vert.

RA6
CROSS SECTIONS

FOR EARTHWORK DEVELOPMENT ONLY

NOTES:

1. *Italic text indicates information copied from the Slope Stake Notes.*
2. In addition to the match sections, see the Construction Details.

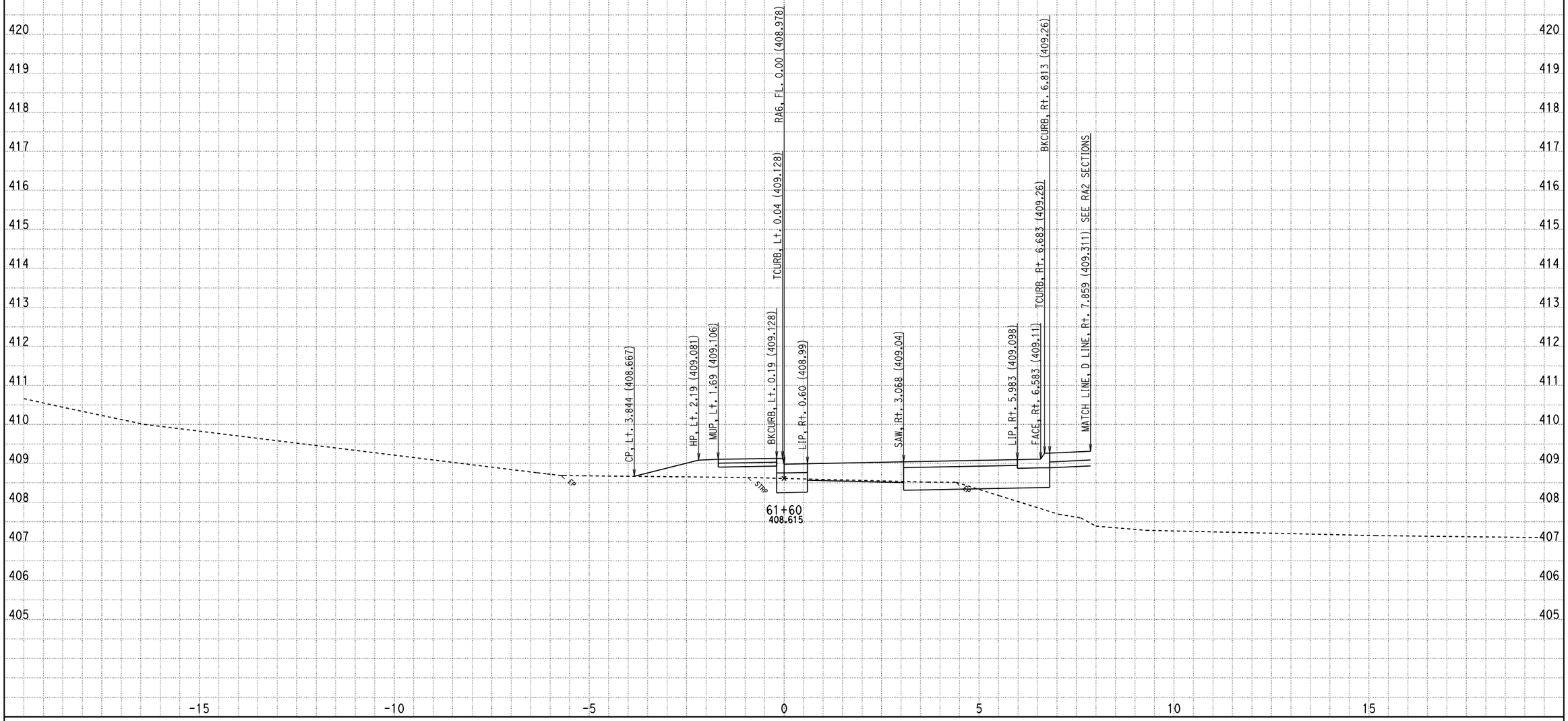

CREATED BY: Rushton DATE: 3/30/2012 ALL DIMENSIONS ARE METRIC

KC Project: 0059 File: P:\proj\01\26200\design\pse\designs\dtm\0059\Roundabout\RA6\ra6fin.ear

CONTRACT: 01-262004

DIST/CO/RTE/KP: 01/Men/101/R69.4/R78.9

Scale Ratio: 1:50 Horiz.
1:50 Vert.

RA6
CROSS SECTIONS

FOR EARTHWORK DEVELOPMENT ONLY

NOTES:

1. *Italic text indicates information copied from the Slope Stake Notes.*
2. In addition to the match sections, see the Construction Details.

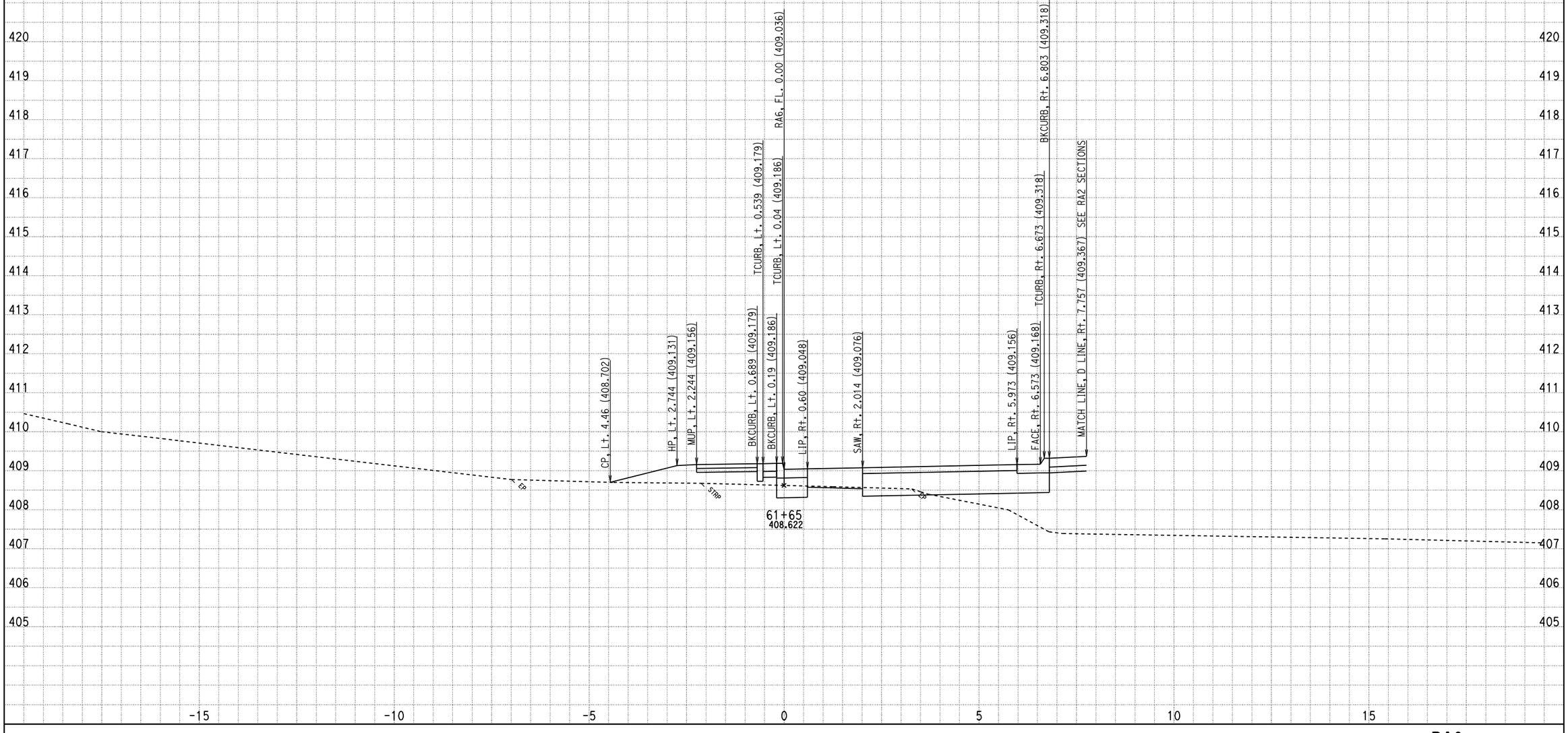

CREATED BY: Rushton DATE: 3/30/2012 ALL DIMENSIONS ARE METRIC

KC Project: 0059 File: P:\proj\01\26200\design\pse\designs\dtm\0059\Roundabout\RA6\ra6fin.ear

CONTRACT: 01-262004

DIST/CO/RTE/KP: 01/Men/101/R69.4/R78.9

Scale Ratio: 1:50 Horiz.
1:50 Vert.

RA6
CROSS SECTIONS

SHEET 39 OF 83

FOR EARTHWORK DEVELOPMENT ONLY

NOTES:

1. *Italic text indicates information copied from the Slope Stake Notes.*
2. In addition to the match sections, see the Construction Details.



CREATED BY: Rushton DATE: 3/30/2012 ALL DIMENSIONS ARE METRIC

KC Project: 0059 File: P:\proj\01\26200\design\pse\designs\dtm\0059\Roundabout\RA6\ra6fin.ear

CONTRACT: 01-262004

DIST/CO/RTE/KP: 01/Wen/101/R69.4/R78.9

Scale Ratio: 1:50 Horiz.
1:50 Vert.

RA6
CROSS SECTIONS

FOR EARTHWORK DEVELOPMENT ONLY

NOTES:

1. *Italic text indicates information copied from the Slope Stake Notes.*
2. In addition to the match sections, see the Construction Details.



CREATED BY: Rushton DATE: 3/30/2012 ALL DIMENSIONS ARE METRIC

KC Project: 0059 File: P:\proj\01\26200\design\pse\designs\dtm\0059\Roundabout\RA6\ra6fin.ear

CONTRACT: 01-262004

DIST/CO/RTE/KP: 01/Men/101/R69.4/R78.9

Scale Ratio: 1:50 Horiz.
1:50 Vert.

RA6
CROSS SECTIONS

FOR EARTHWORK DEVELOPMENT ONLY

NOTES:

1. *Italic text indicates information copied from the Slope Stake Notes.*
2. In addition to the match sections, see the Construction Details.

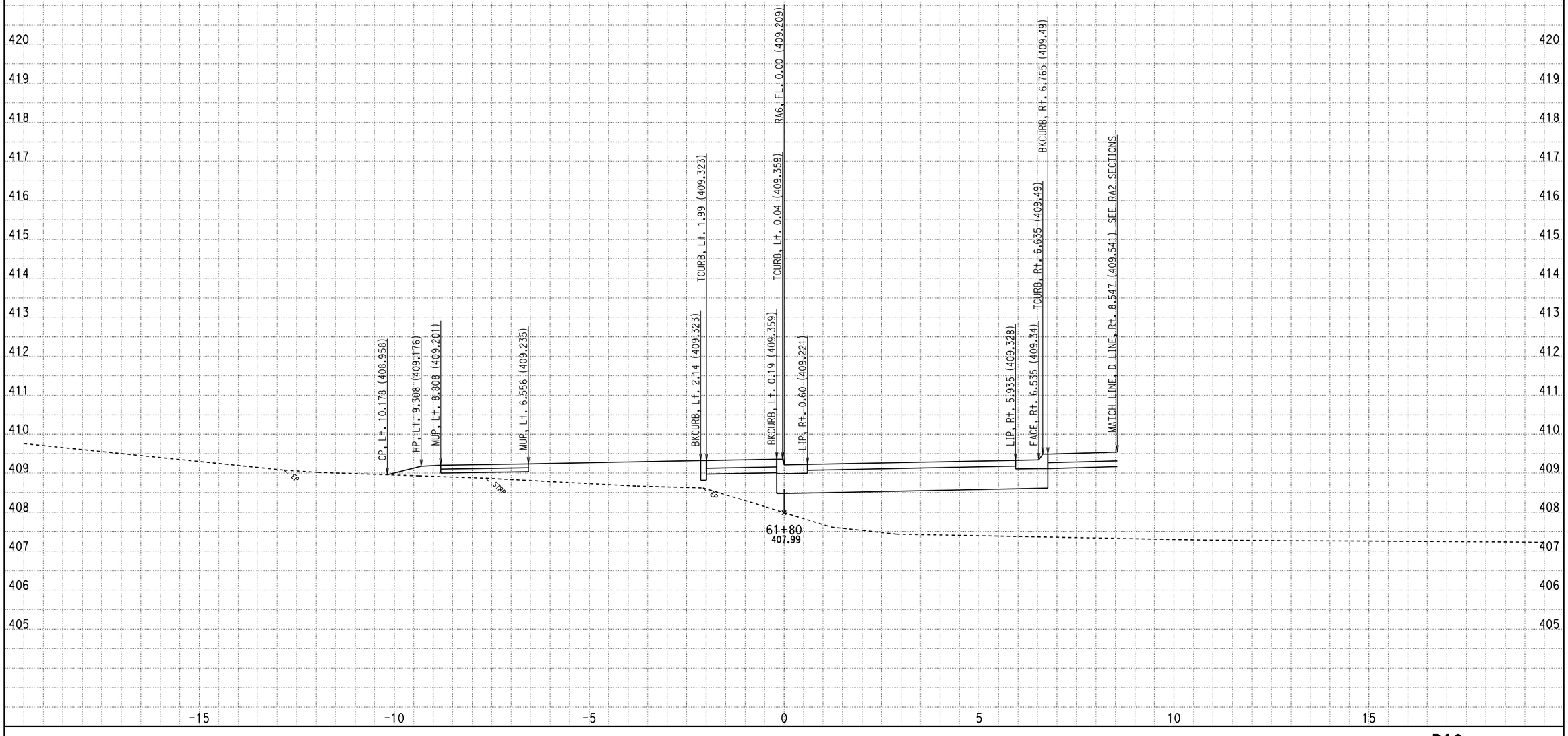

CREATED BY: Rushton DATE: 3/30/2012 ALL DIMENSIONS ARE METRIC

KC Project: 0059 File: P:\proj\01\26200\design\pse\designs\dtm\0059\Roundabout\RA6\ra6fin.ear

CONTRACT: 01-262004

DIST/CO/RTE/KP: 01/Men/101/R69.4/R78.9

Scale Ratio: 1:50 Horiz. 1:50 Vert.

RA6
CROSS SECTIONS

FOR EARTHWORK DEVELOPMENT ONLY

NOTES:

1. *Italic text indicates information copied from the Slope Stake Notes.*
2. In addition to the match sections, see the Construction Details.

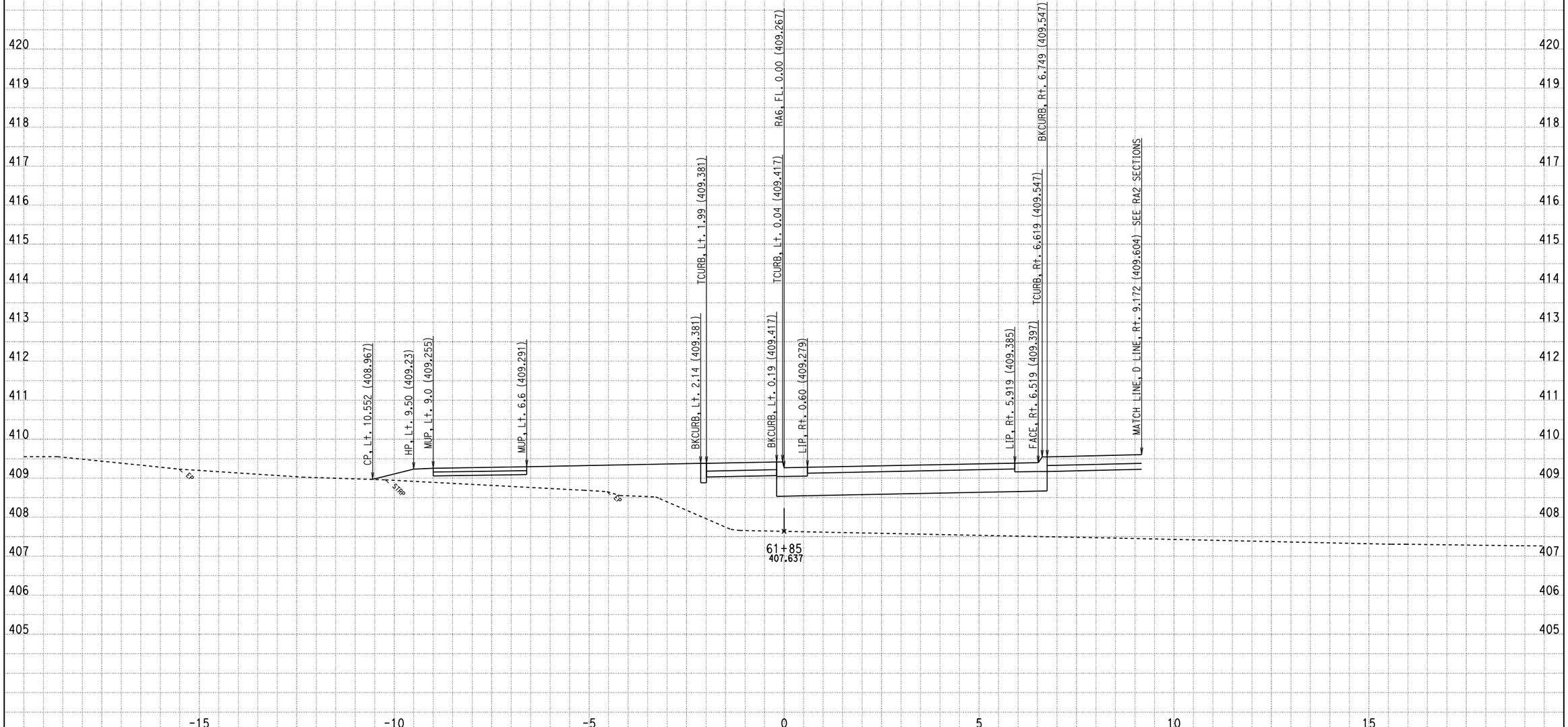

CREATED BY: Rushton DATE: 3/30/2012 ALL DIMENSIONS ARE METRIC

KC Project: 0059 File: P:\proj\01\26200\design\pse\designs\dtm\0059\Roundabout\RA6\ra6fin.ear

CONTRACT: 01-262004

DIST/CO/RTE/KP: 01/Men/101/R69.4/R78.9

Scale Ratio: 1:50 Horiz.
1:50 Vert.

RA6
CROSS SECTIONS

FOR EARTHWORK DEVELOPMENT ONLY

NOTES:

1. *Italic text indicates information copied from the Slope Stake Notes.*
2. In addition to the match sections, see the Construction Details.

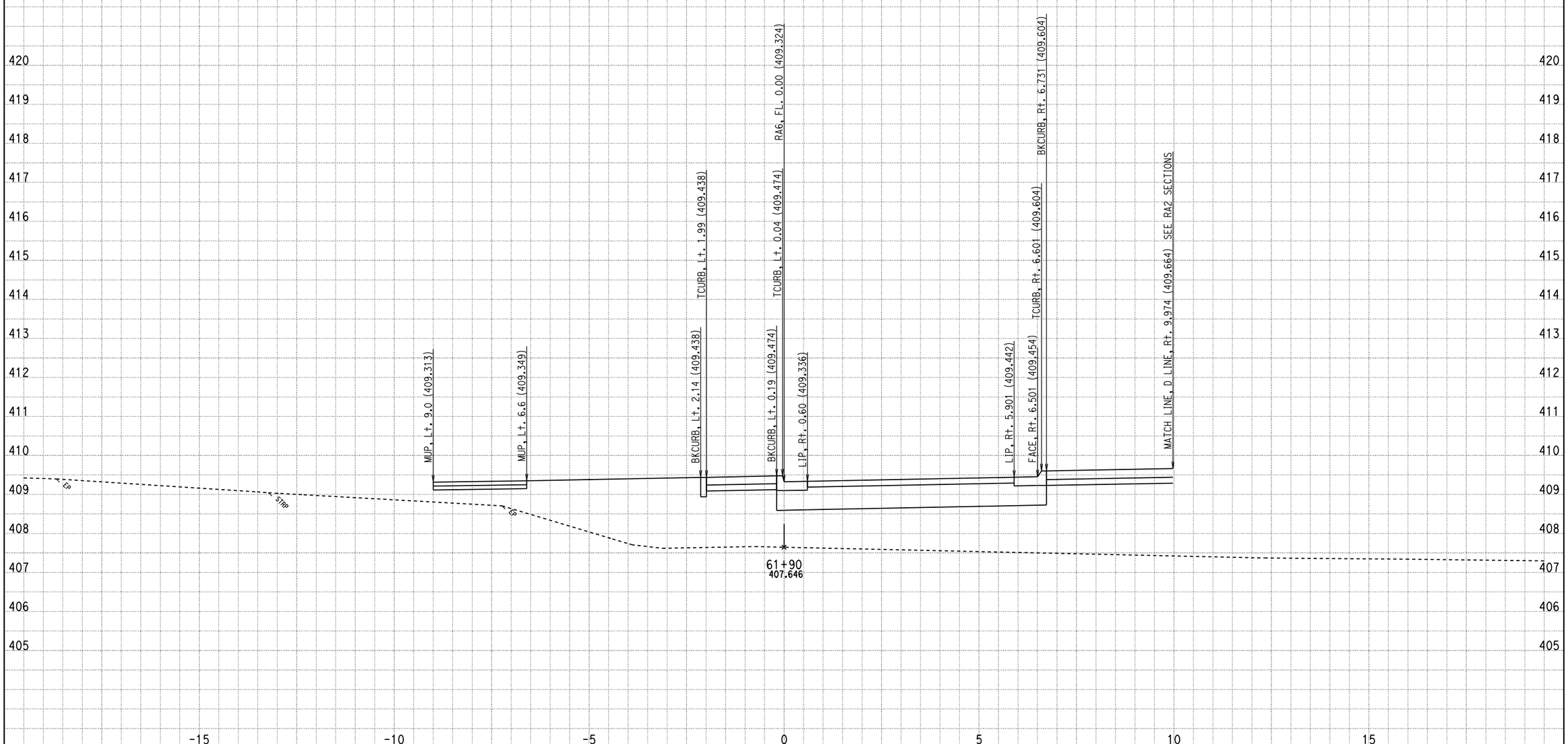

CREATED BY: Rushton DATE: 3/30/2022 ALL DIMENSIONS ARE METRIC

KC Project: 0059 File: P:\proj\01\26200\design\pse\designs\dtm\0059\Roundabout\RA6\ra6fin.ear

CONTRACT: 01-262004

DIST/CO/RTE/KP: 01/Wen/101/R69.4/R78.9

Scale Ratio: 1:50 Horiz.
1:50 Vert.

RA6
CROSS SECTIONS

FOR EARTHWORK DEVELOPMENT ONLY

NOTES:

1. *Italic text indicates information copied from the Slope Stake Notes.*
2. In addition to the match sections, see the Construction Details.

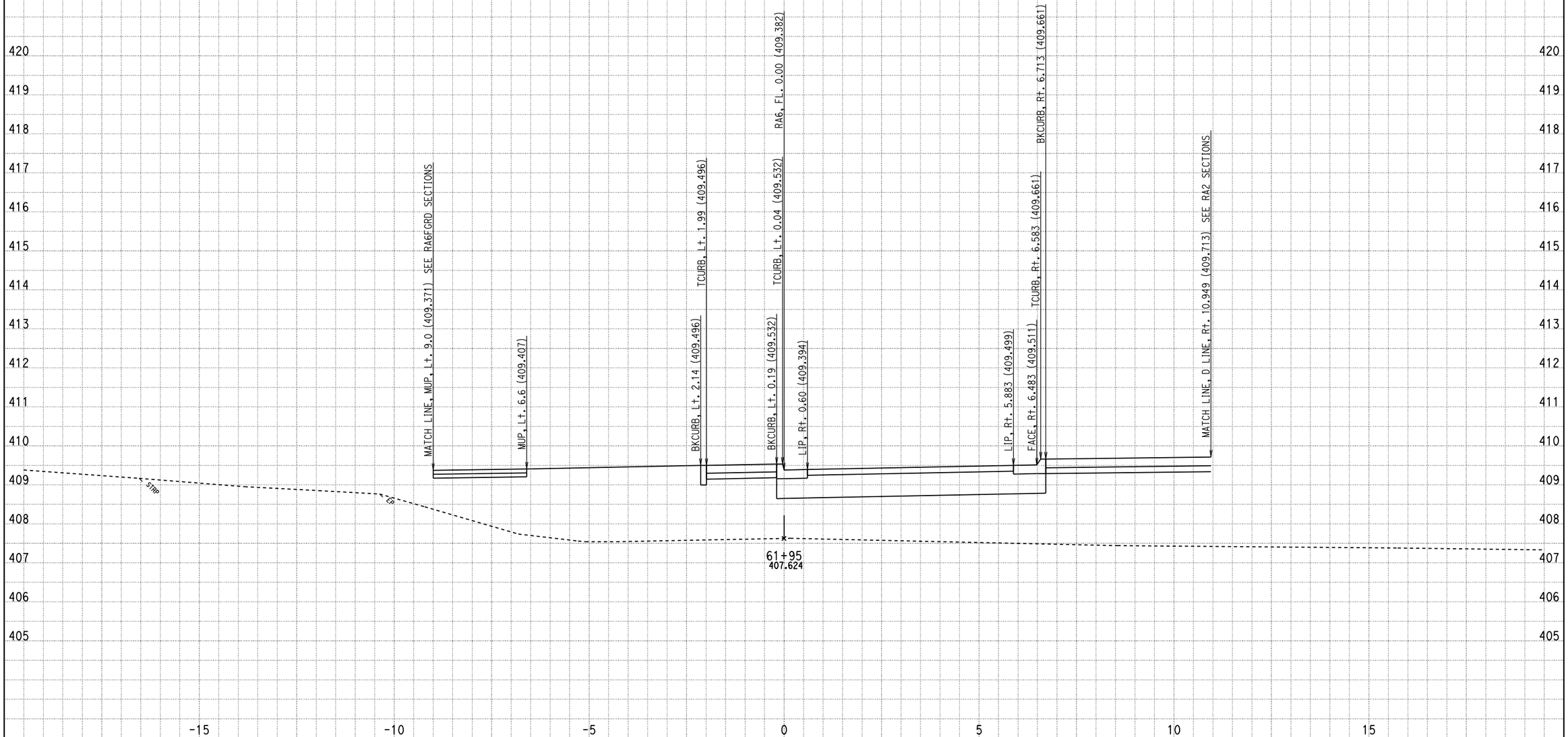

CREATED BY: Rushton DATE: 3/20/2022 ALL DIMENSIONS ARE METRIC

KC Project: 0059 File: P:\proj\01\26200\design\pse\designs\dtm\0059\Roundabout\RA6\ra6fin.ear

CONTRACT: 01-262004

DIST/CO/RTE/KP: 01/Men/101/R69.4/R78.9

Scale Ratio: 1:50 Horiz.
1:50 Vert.

RA6
CROSS SECTIONS

FOR EARTHWORK DEVELOPMENT ONLY

NOTES:

1. *Italic text indicates information copied from the Slope Stake Notes.*
2. In addition to the match sections, see the Construction Details.

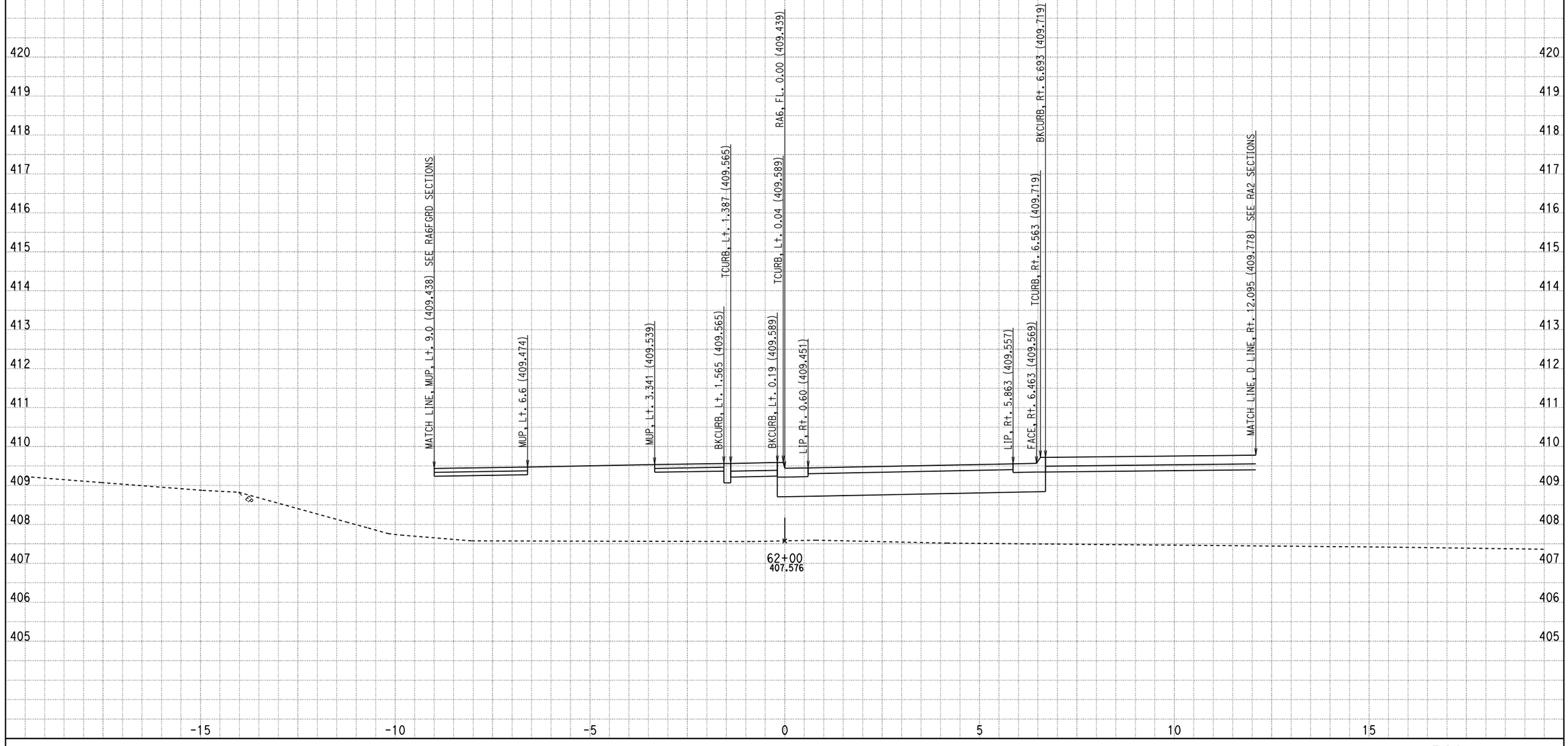

CREATED BY: Rushton DATE: 3/30/2022 ALL DIMENSIONS ARE METRIC

KC Project: 0059 File: P:\proj\01\26200\design\pse\designs\dtm\0059\Roundabout\RA6\ra6fin.ear

CONTRACT: 01-262004

DIST/CO/RTE/KP: 01/Men/101/R69.4/R78.9

Scale Ratio: 1:50 Horiz. 1:50 Vert.

RA6
CROSS SECTIONS

SHEET 46 OF 83

FOR EARTHWORK DEVELOPMENT ONLY

NOTES:

1. *Italic text indicates information copied from the Slope Stake Notes.*
2. In addition to the match sections, see the Construction Details.

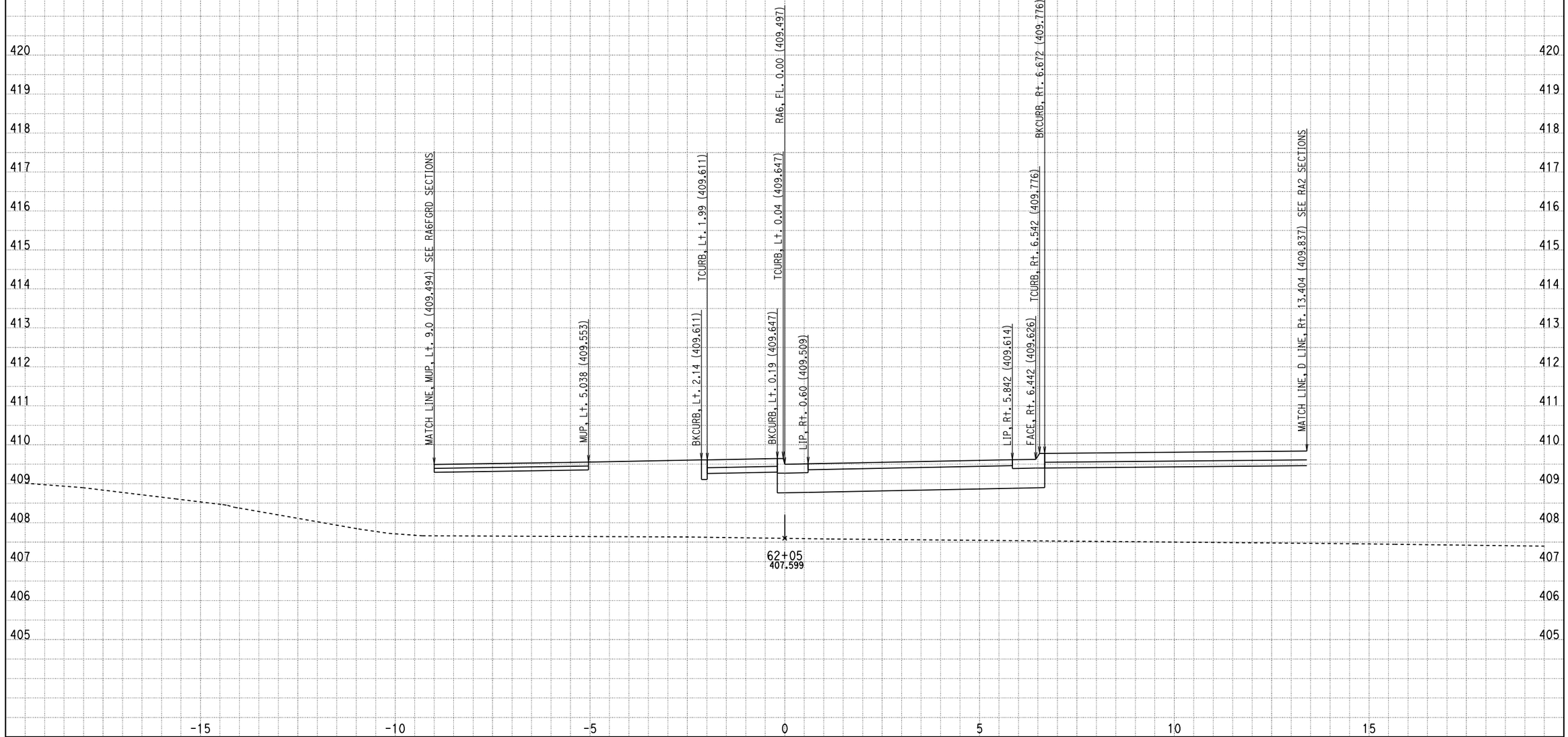

CREATED BY: Rushton DATE: 4/2/2012 ALL DIMENSIONS ARE METRIC

KC Project: 0059 File: P:\proj\01\26200\design\pse\designs\dtm\0059\Roundabout\RA6\ra6fin.ear

CONTRACT: 01-262004

DIST/CO/RTE/KP: 01/Men/101/R69.4/R78.9

Scale Ratio: 1:50 Horiz.
1:50 Vert.

RA6
CROSS SECTIONS

FOR EARTHWORK DEVELOPMENT ONLY

NOTES:

1. *Italic text indicates information copied from the Slope Stake Notes.*
2. In addition to the match sections, see the Construction Details.

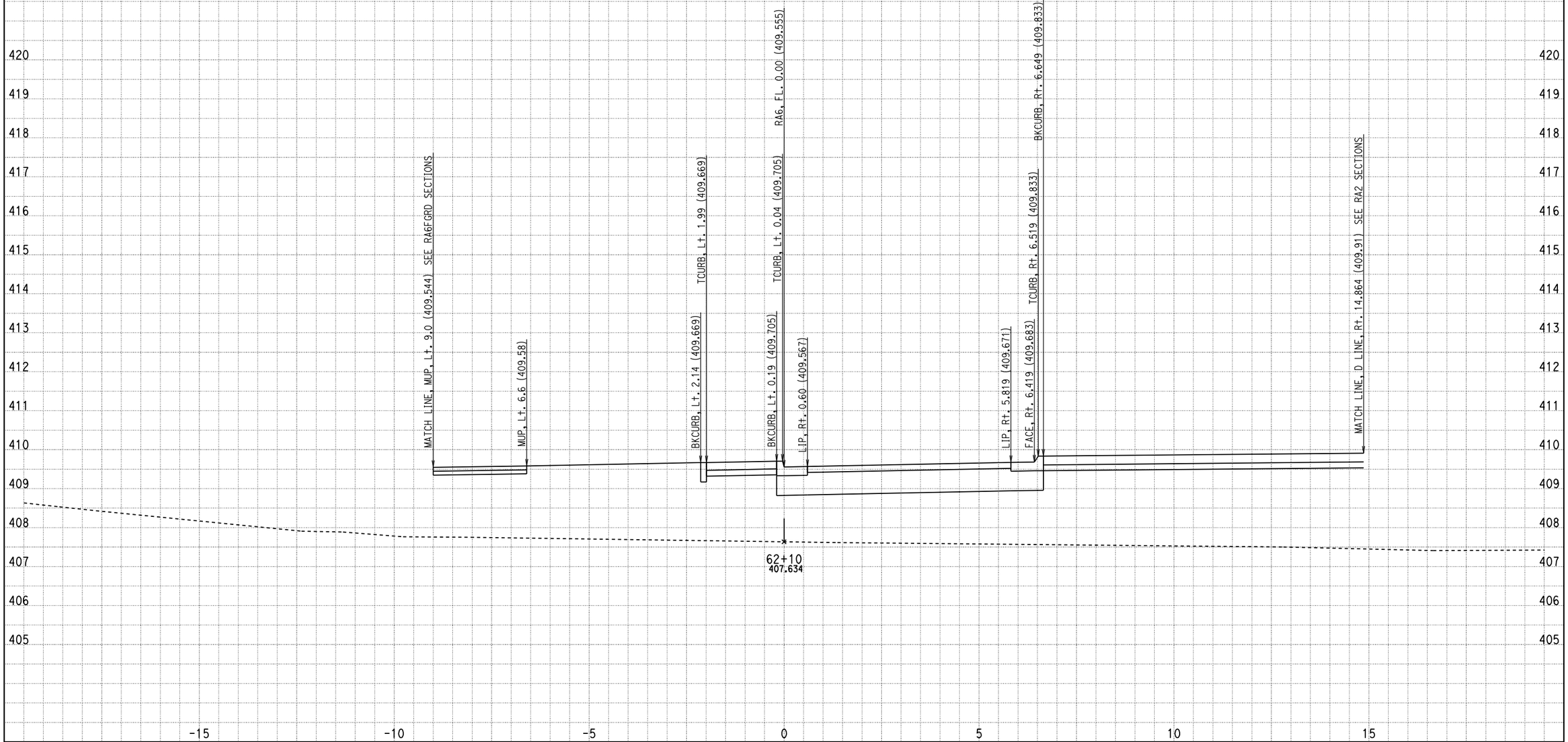

CREATED BY: Rushton DATE: 4/2/2012 ALL DIMENSIONS ARE METRIC

KC Project: 0059 File: P:\proj\01\26200\design\pse\designs\dtm\0059\Roundabout\RA6\ra6fin.ear

CONTRACT: 01-262004

DIST/CO/RTE/KP: 01/Men/101/R69.4/R78.9

Scale Ratio: 1:50 Horiz.
1:50 Vert.

RA6
CROSS SECTIONS

FOR EARTHWORK DEVELOPMENT ONLY

NOTES:

1. *Italic text indicates information copied from the Slope Stake Notes.*
2. In addition to the match sections, see the Construction Details.

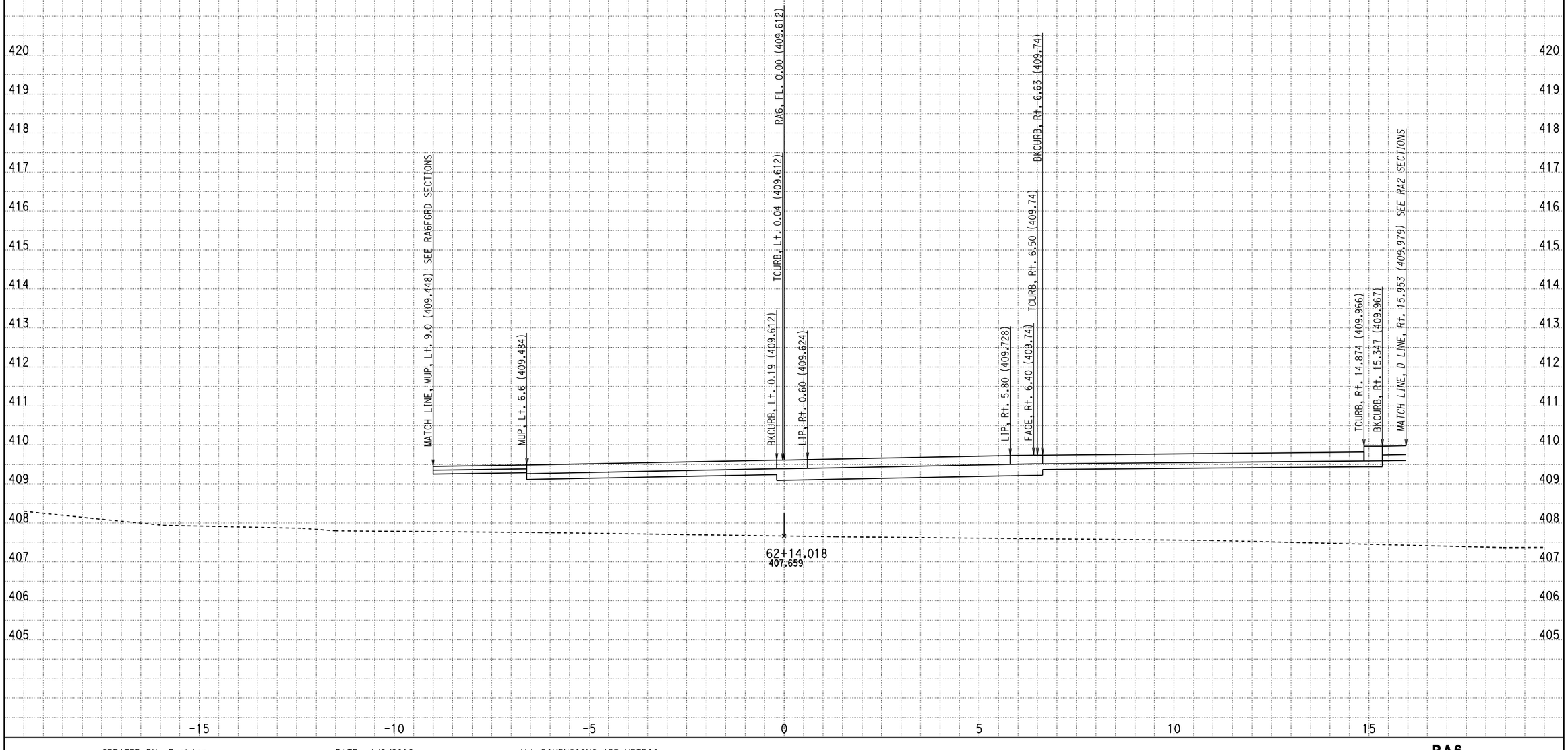

CREATED BY: Rushton DATE: 4/2/2012 ALL DIMENSIONS ARE METRIC

KC Project: 0059 File: P:\proj\01\26200\design\pse\designs\dtm\0059\Roundabout\RA6\ra6fin.ear

CONTRACT: 01-262004

DIST/CO/RTE/KP: 01/Men/101/R69.4/R78.9

Scale Ratio: 1:50 Horiz.
1:50 Vert.

RA6
CROSS SECTIONS

SHEET 49 OF 83

FOR EARTHWORK DEVELOPMENT ONLY

NOTES:

1. *Italic text indicates information copied from the Slope Stake Notes.*
2. In addition to the match sections, see the Construction Details.

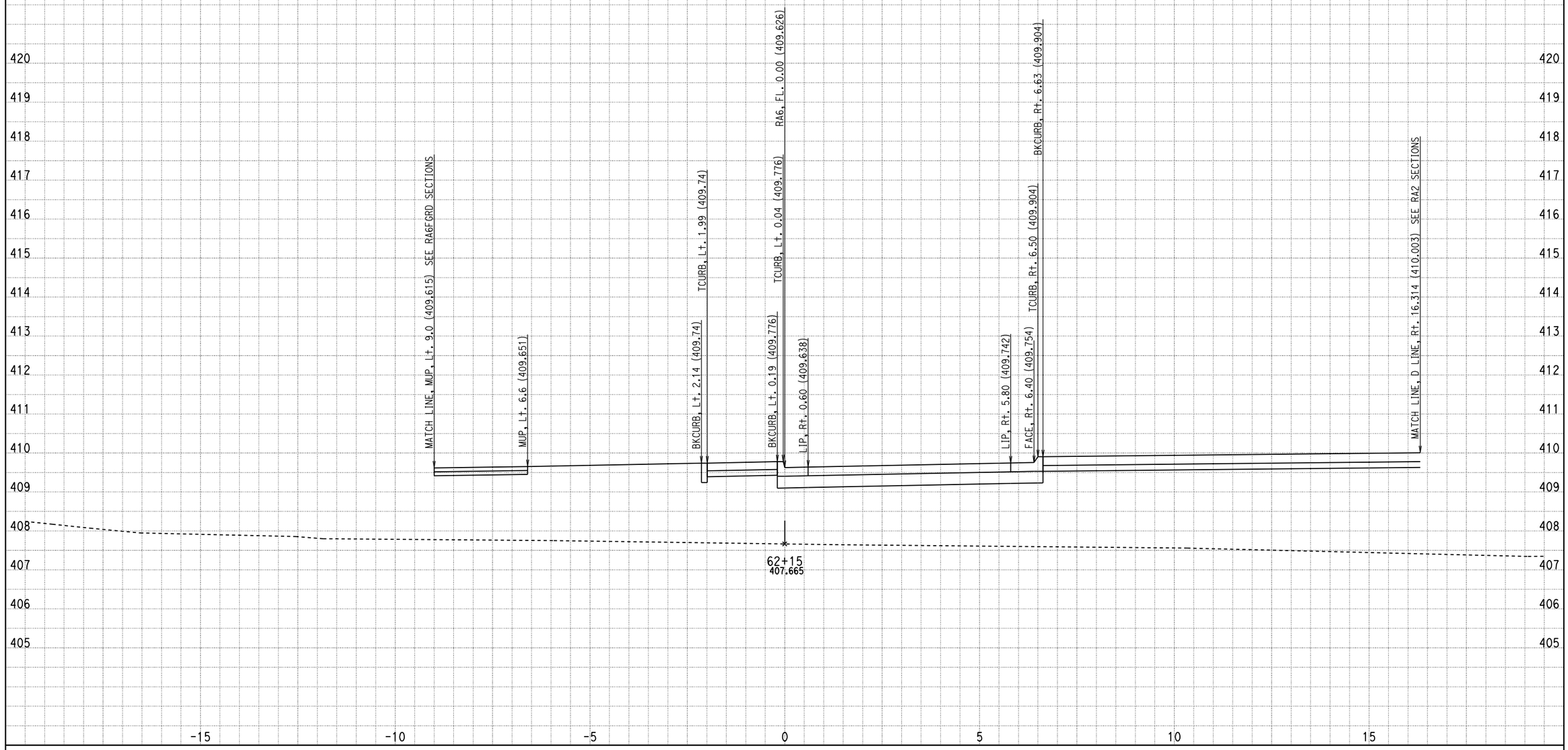

CREATED BY: Rushton DATE: 4/2/2012 ALL DIMENSIONS ARE METRIC

KC Project: 0059 File: P:\proj\01\26200\design\pse\designs\dtm\0059\Roundabout\RA6\ra6fin.ear

CONTRACT: 01-262004

DIST/CO/RTE/KP: 01/Men/101/R69.4/R78.9

Scale Ratio: 1:50 Horiz.
1:50 Vert.

RA6
CROSS SECTIONS

FOR EARTHWORK DEVELOPMENT ONLY

NOTES:

1. *Italic text indicates information copied from the Slope Stake Notes.*
2. In addition to the match sections, see the Construction Details.

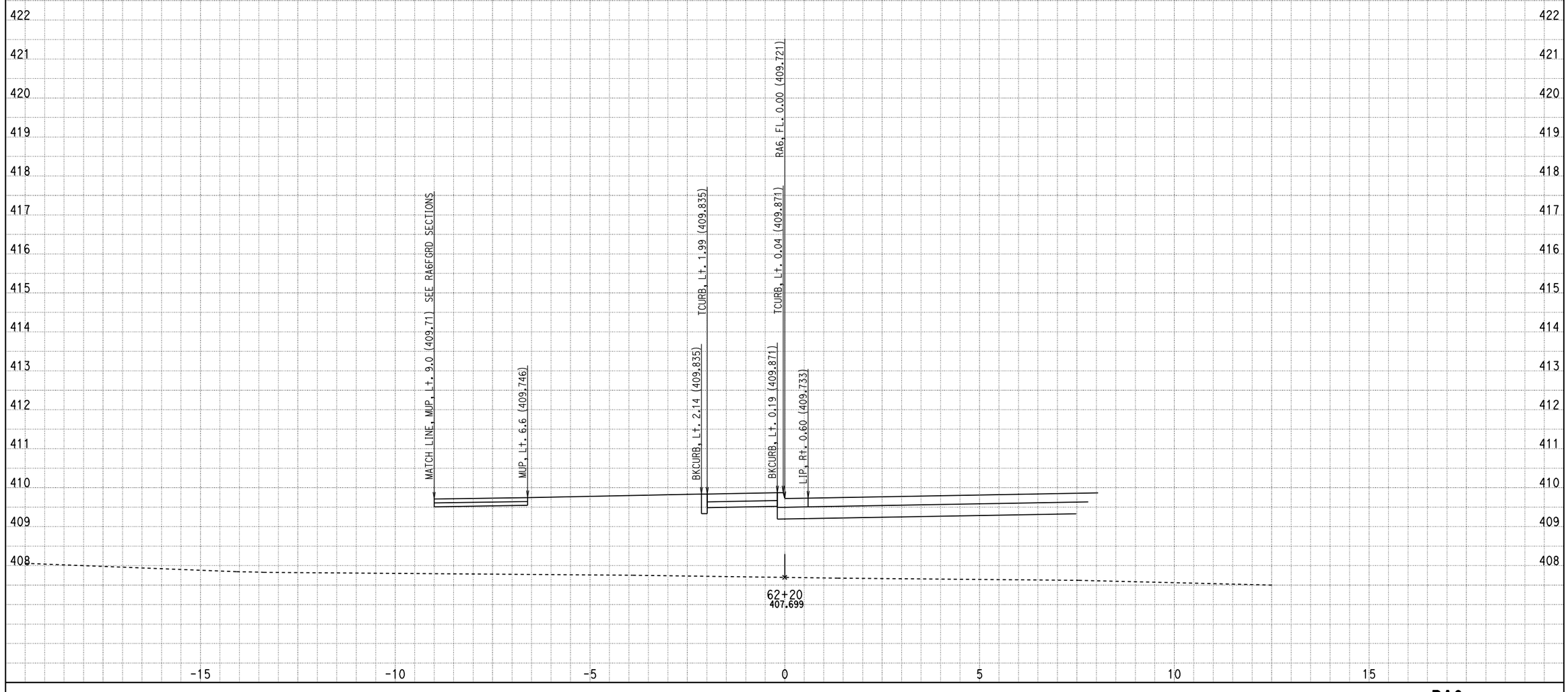

CREATED BY: Rushton DATE: 4/2/2012 ALL DIMENSIONS ARE METRIC

KC Project: 0059 File: P:\proj\01\26200\design\pse\designs\dtm\0059\Roundabout\RA6\ra6fin.ear

CONTRACT: 01-262004

DIST/CO/RTE/KP: 01/Wen/101/R69.4/R78.9

Scale Ratio: 1:50 Horiz.
1:50 Vert.

RA6
CROSS SECTIONS

FOR EARTHWORK DEVELOPMENT ONLY

NOTES:

1. *Italic text indicates information copied from the Slope Stake Notes.*
2. In addition to the match sections, see the Construction Details.

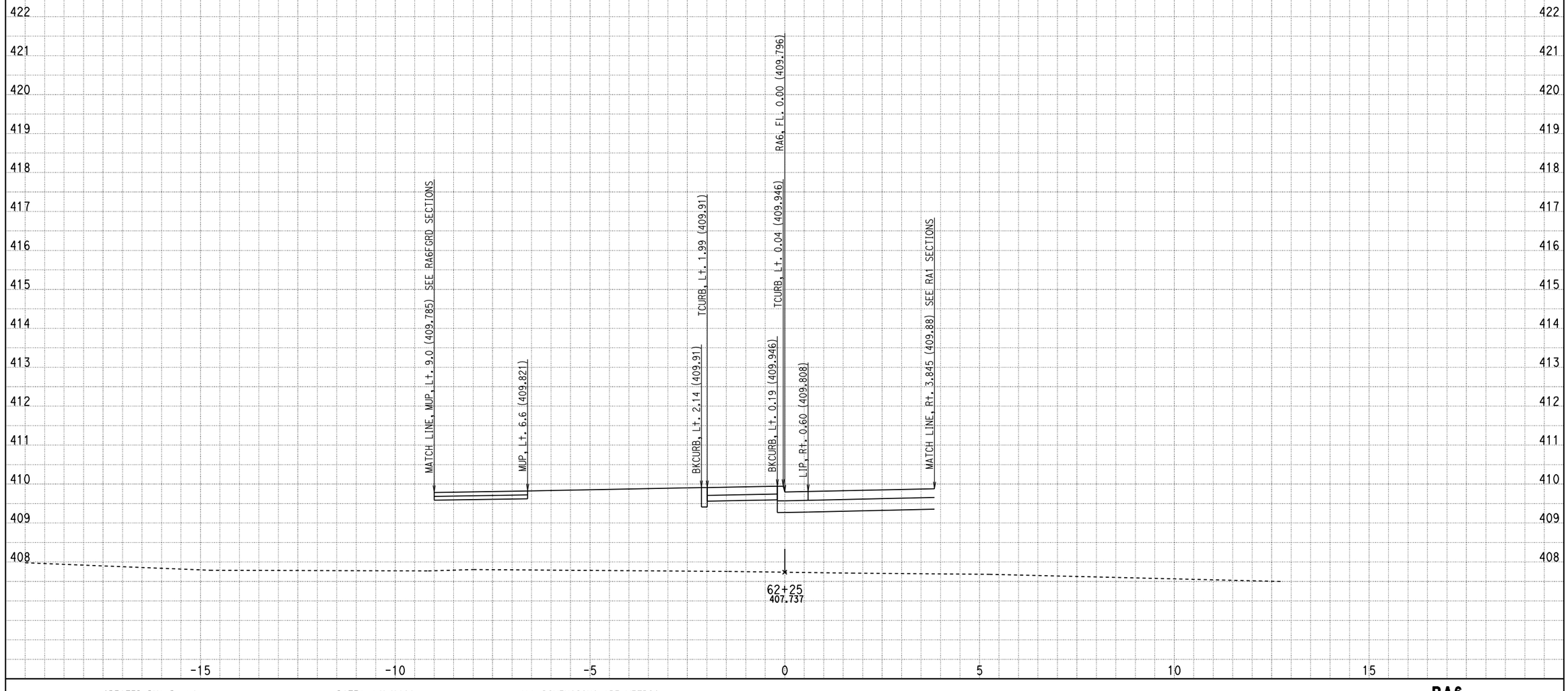

CREATED BY: Rushton DATE: 4/2/2012 ALL DIMENSIONS ARE METRIC

KC Project: 0059 File: P:\proj\01\26200\design\pse\designs\dtm\0059\Roundabout\RA6\ra6fin.ear

CONTRACT: 01-262004

DIST/CO/RTE/KP: 01/Men/101/R69.4/R78.9

Scale Ratio: 1:50 Horiz.
1:50 Vert.

RA6
CROSS SECTIONS

FOR EARTHWORK DEVELOPMENT ONLY

NOTES:

1. *Italic text indicates information copied from the Slope Stake Notes.*
2. In addition to the match sections, see the Construction Details.

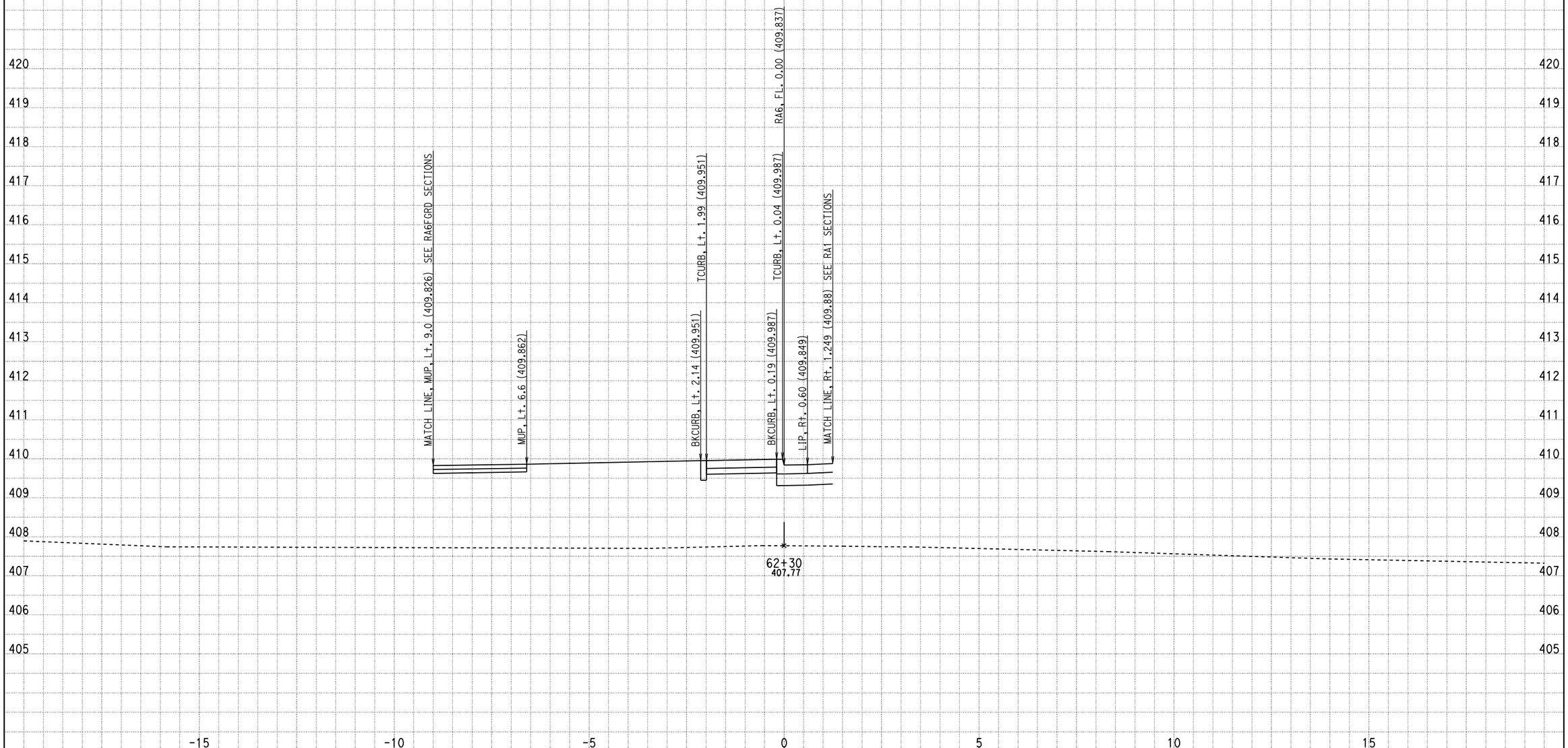

CREATED BY: Rushton DATE: 4/2/2012 ALL DIMENSIONS ARE METRIC

KC Project: 0059 File: P:\proj\01\26200\design\pse\designs\dtm\0059\Roundabout\RA6\ra6fin.ear

CONTRACT: 01-262004

DIST/CO/RTE/KP: 01/Men/101/R69.4/R78.9

Scale Ratio: 1:50 Horiz.
1:50 Vert.

RA6
CROSS SECTIONS

FOR EARTHWORK DEVELOPMENT ONLY

NOTES:

1. *Italic text indicates information copied from the Slope Stake Notes.*
2. In addition to the match sections, see the Construction Details.



CREATED BY: Rushton DATE: 4/2/2012 ALL DIMENSIONS ARE METRIC

KC Project: 0059 File: P:\proj\01\26200\design\pse\designs\dtm\0059\Roundabout\RA6\ra6fin.ear

CONTRACT: 01-262004

DIST/CO/RTE/KP: 01/Men/101/R69.4/R78.9

Scale Ratio: 1:50 Horiz.
1:50 Vert.

RA6
CROSS SECTIONS

FOR EARTHWORK DEVELOPMENT ONLY

NOTES:

1. *Italic text indicates information copied from the Slope Stake Notes.*
2. In addition to the match sections, see the Construction Details.

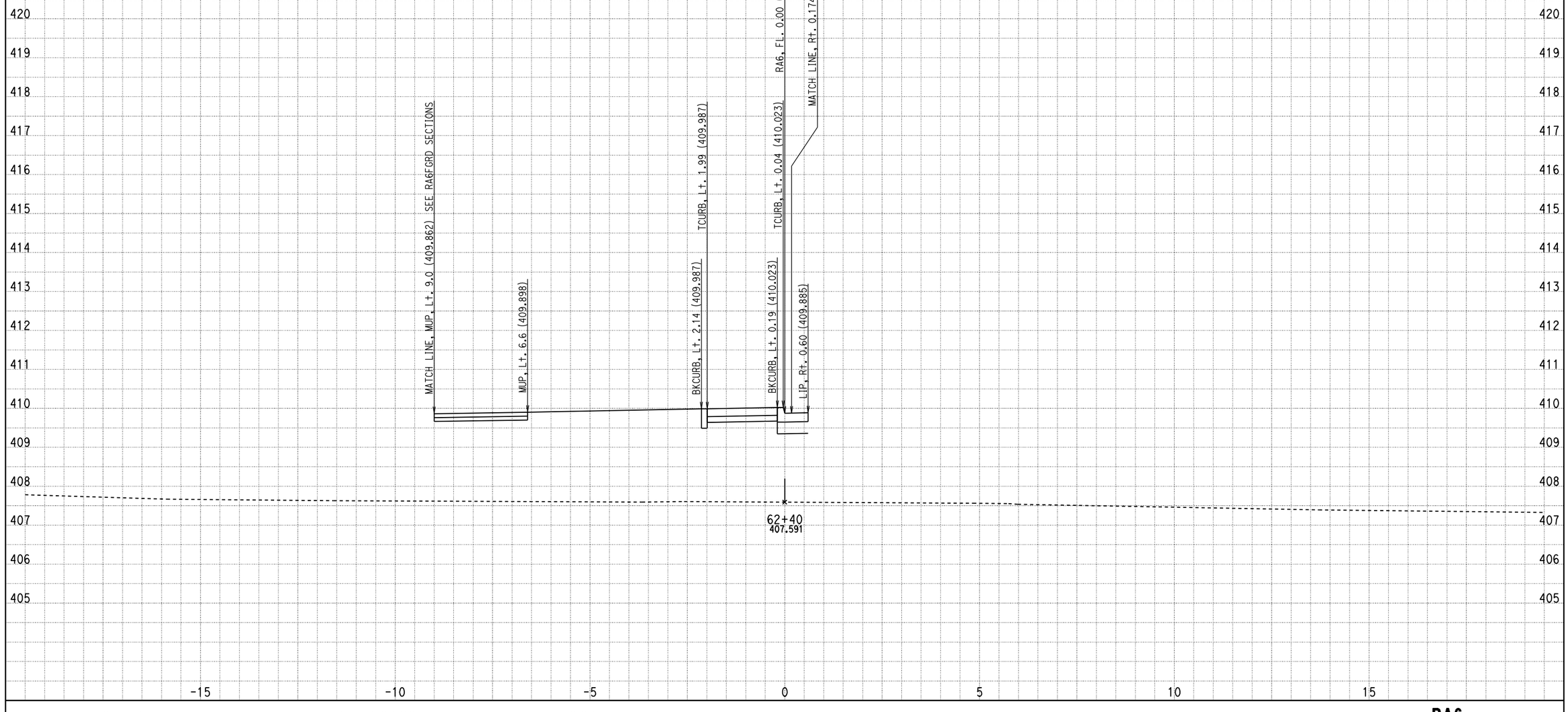

CREATED BY: Rushton DATE: 4/2/2012 ALL DIMENSIONS ARE METRIC

KC Project: 0059 File: P:\proj\01\26200\design\pse\designs\dtm\0059\Roundabout\RA6\ra6fin.ear

CONTRACT: 01-262004

DIST/CO/RTE/KP: 01/Wen/101/R69.4/R78.9

Scale Ratio: 1:50 Horiz.
1:50 Vert.

RA6
CROSS SECTIONS

SHEET 55 OF 83

FOR EARTHWORK DEVELOPMENT ONLY

NOTES:

1. *Italic text indicates information copied from the Slope Stake Notes.*
2. In addition to the match sections, see the Construction Details.

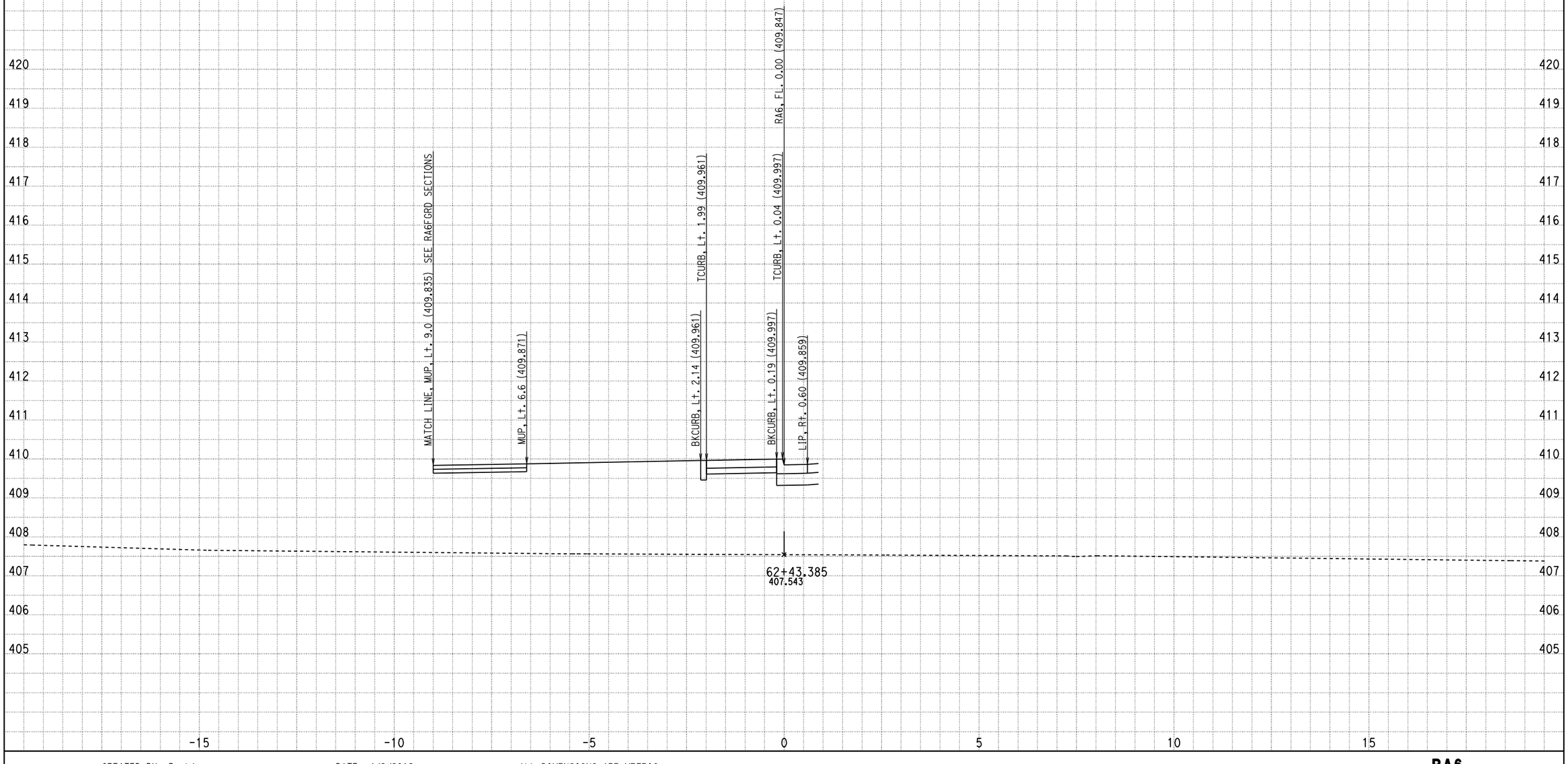

CREATED BY: Rushton DATE: 4/2/2012 ALL DIMENSIONS ARE METRIC

KC Project: 0059 File: P:\proj\01\26200\design\pse\designs\dtm\0059\Roundabout\RA6\ra6fin.ear

CONTRACT: 01-262004

DIST/CO/RTE/KP: 01/Wen/101/R69.4/R78.9

Scale Ratio: 1:50 Horiz.
1:50 Vert.

RA6
CROSS SECTIONS

FOR EARTHWORK DEVELOPMENT ONLY

NOTES:

1. *Italic text indicates information copied from the Slope Stake Notes.*
2. In addition to the match sections, see the Construction Details.

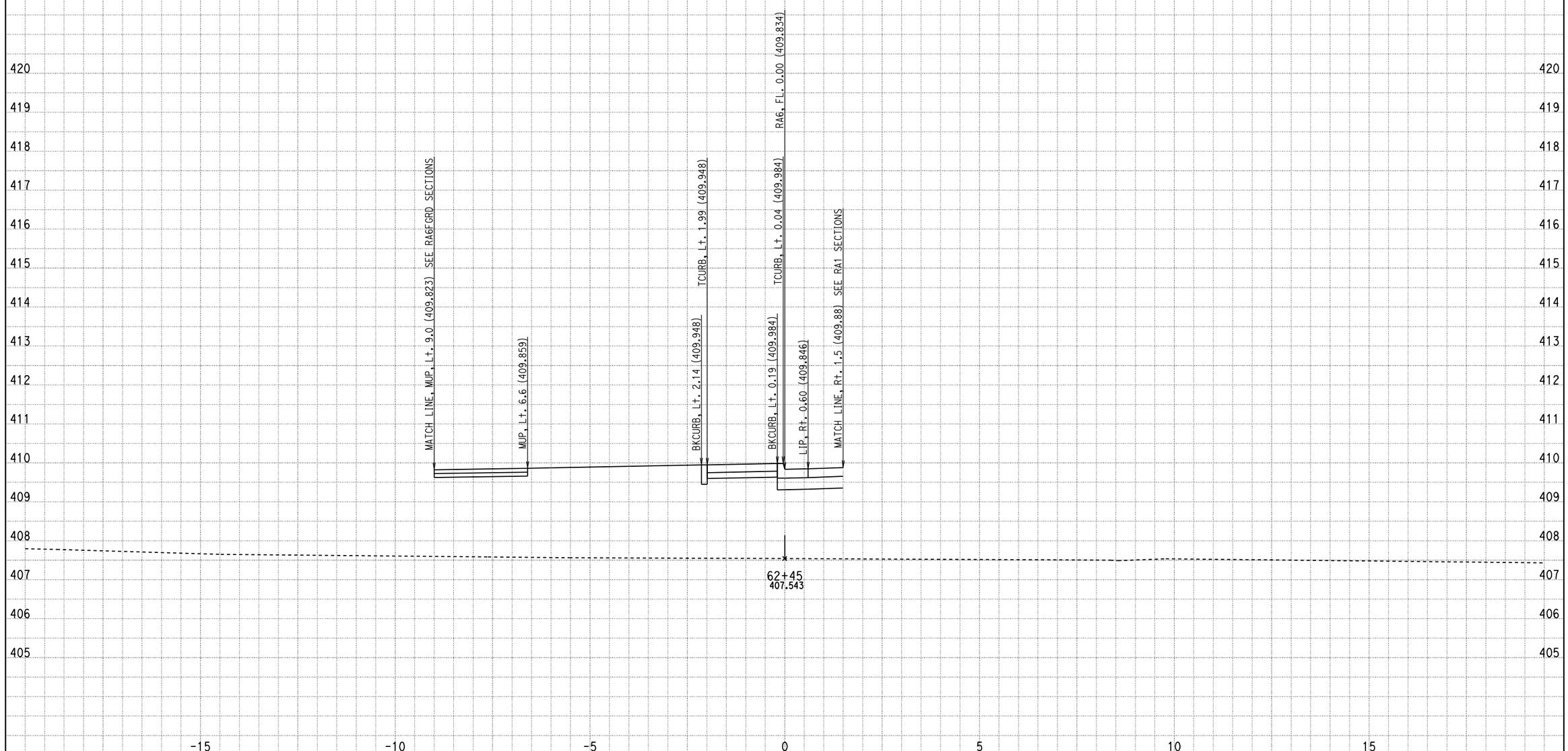

CREATED BY: Rushton DATE: 4/2/2012 ALL DIMENSIONS ARE METRIC

KC Project: 0059 File: P:\proj\01\26200\design\pse\designs\dtm\0059\Roundabout\RA6\ra6fin.ear

CONTRACT: 01-262004

DIST/CO/RTE/KP: 01/Men/101/R69.4/R78.9

Scale Ratio: 1:50 Horiz.
1:50 Vert.

RA6
CROSS SECTIONS

FOR EARTHWORK DEVELOPMENT ONLY

NOTES:

1. *Italic text indicates information copied from the Slope Stake Notes.*
2. In addition to the match sections, see the Construction Details.

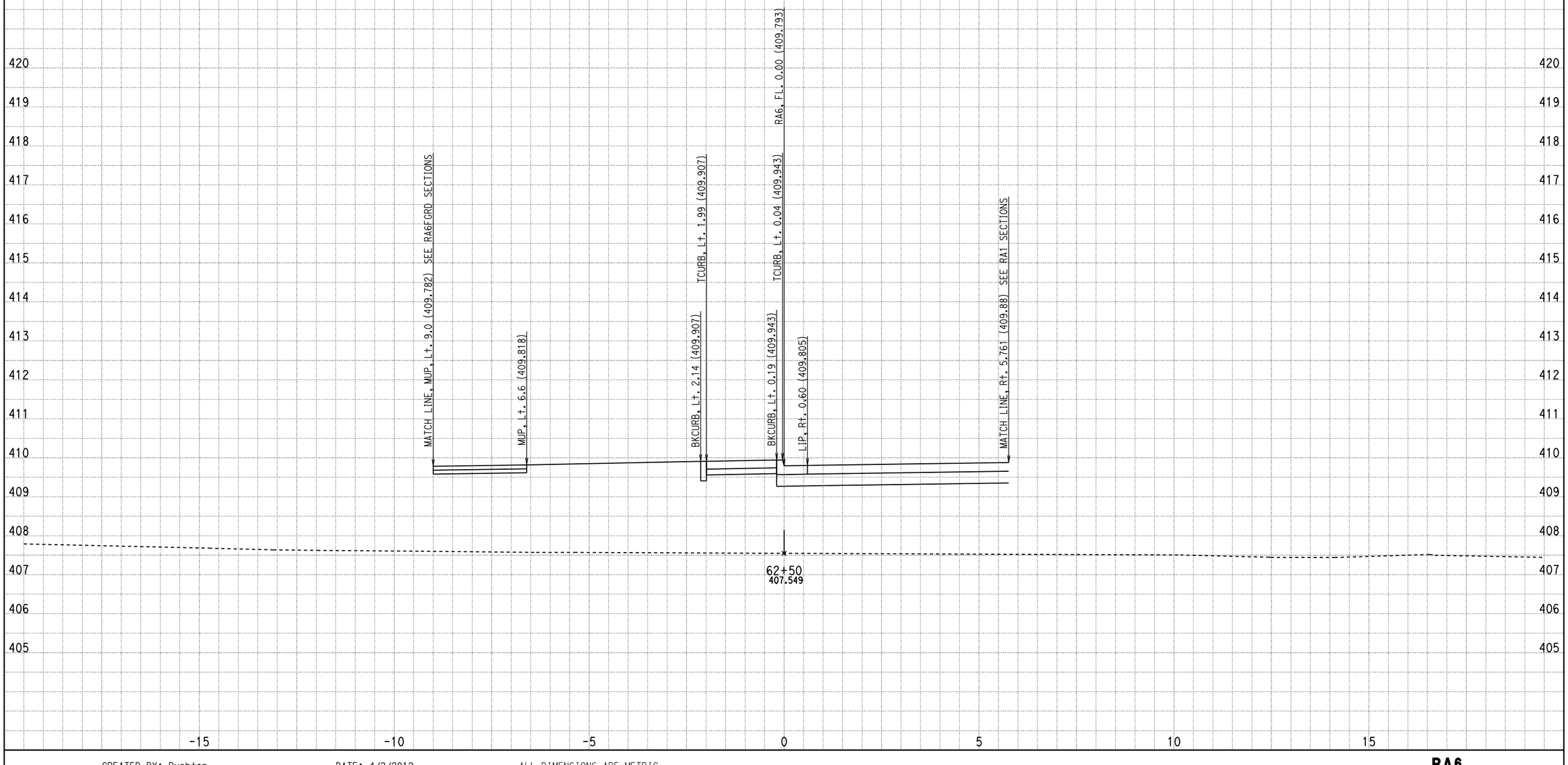

CREATED BY: Rushton DATE: 4/2/2012 ALL DIMENSIONS ARE METRIC

KC Project: 0059 File: P:\proj\01\26200\design\pse\designs\dtm\0059\Roundabout\RA6\ra6fin.ear

CONTRACT: 01-262004

DIST/CO/RTE/KP: 01/Men/101/R69.4/R78.9

Scale Ratio: 1:50 Horiz.
1:50 Vert.

RA6
CROSS SECTIONS

FOR EARTHWORK DEVELOPMENT ONLY

NOTES:

1. *Italic text indicates information copied from the Slope Stake Notes.*
2. In addition to the match sections, see the Construction Details.

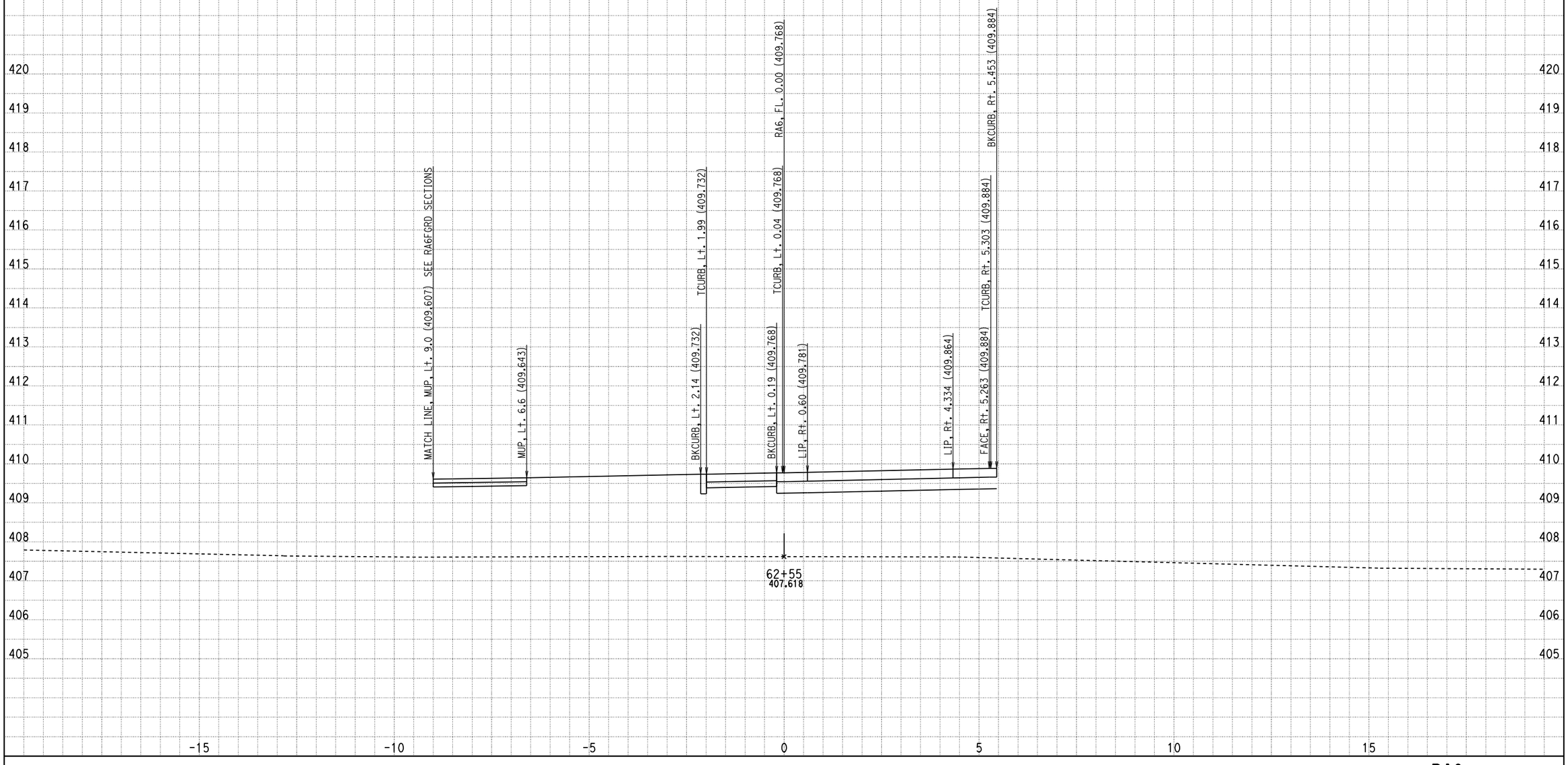

CREATED BY: Rushton DATE: 4/2/2012 ALL DIMENSIONS ARE METRIC

KC Project: 0059 File: P:\proj\01\26200\design\pse\designs\dtm\0059\Roundabout\RA6\ra6fin.ear

CONTRACT: 01-262004

DIST/CO/RTE/KP: 01/Wen/101/R69.4/R78.9

Scale Ratio: 1:50 Horiz.
1:50 Vert.

RA6
CROSS SECTIONS

FOR EARTHWORK DEVELOPMENT ONLY

NOTES:

1. *Italic text indicates information copied from the Slope Stake Notes.*
2. In addition to the match sections, see the Construction Details.

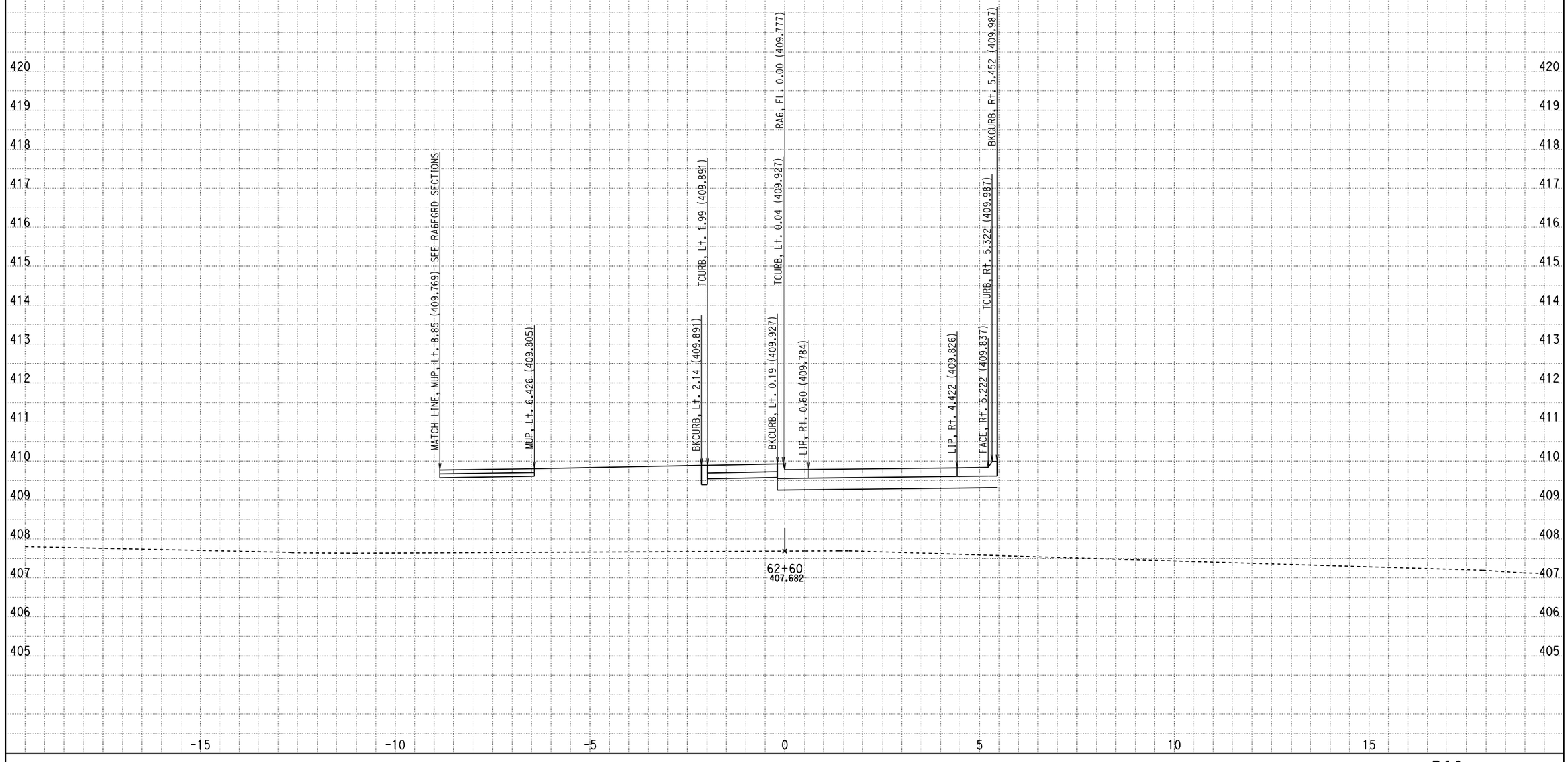

CREATED BY: Rushton DATE: 4/2/2012 ALL DIMENSIONS ARE METRIC

KC Project: 0059 File: P:\proj\01\26200\design\pse\designs\dtm\0059\Roundabout\RA6\ra6fin.ear

CONTRACT: 01-262004

DIST/CO/RTE/KP: 01/Wen/101/R69.4/R78.9

Scale Ratio: 1:50 Horiz.
1:50 Vert.

RA6
CROSS SECTIONS

FOR EARTHWORK DEVELOPMENT ONLY

NOTES:

1. *Italic text indicates information copied from the Slope Stake Notes.*
2. In addition to the match sections, see the Construction Details.

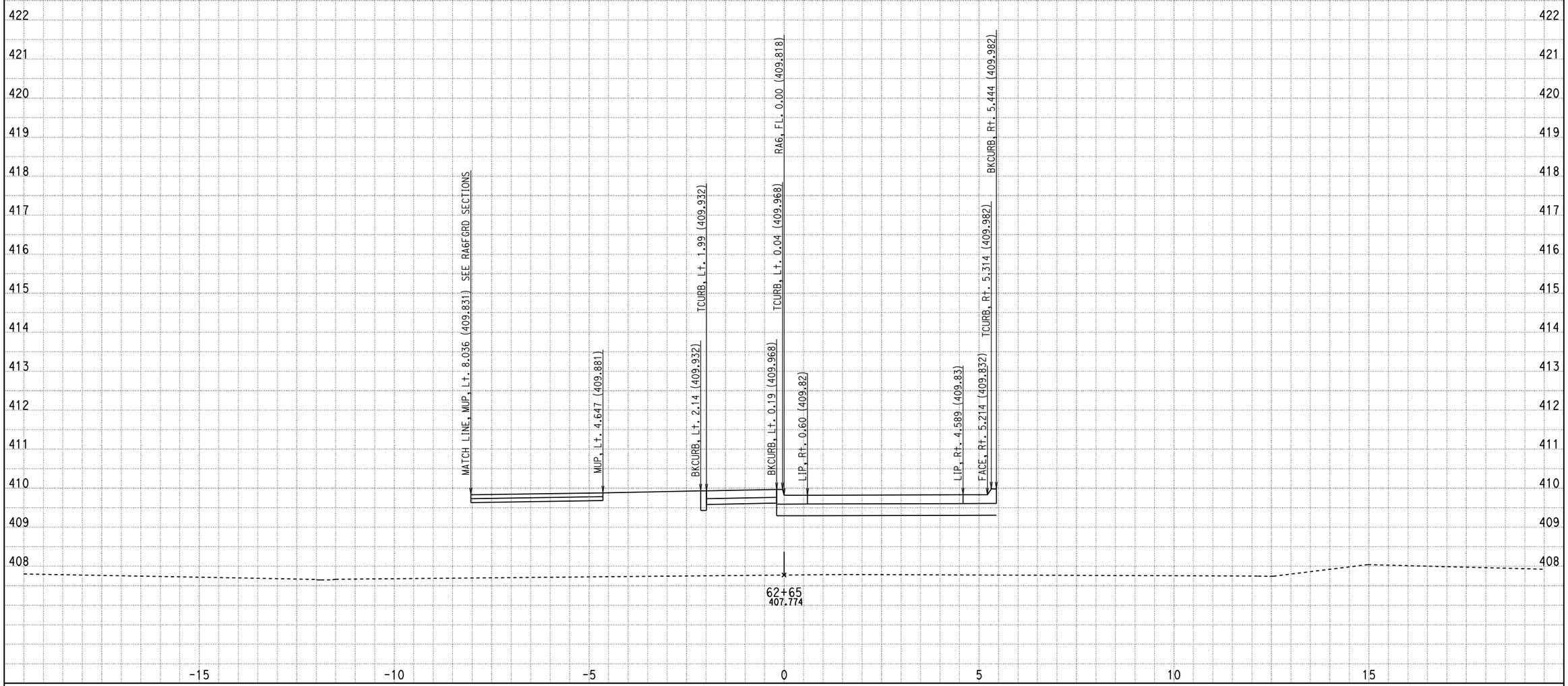

CREATED BY: Rushton DATE: 4/2/2012 ALL DIMENSIONS ARE METRIC

KC Project: 0059 File: P:\proj\01\26200\design\pse\designs\dtm\0059\Roundabout\RA6\ra6fin.ear

CONTRACT: 01-262004

DIST/CO/RTE/KP: 01/Men/101/R69.4/R78.9

Scale Ratio: 1:50 Horiz.
1:50 Vert.

RA6
CROSS SECTIONS

FOR EARTHWORK DEVELOPMENT ONLY

NOTES:

1. *Italic text indicates information copied from the Slope Stake Notes.*
2. In addition to the match sections, see the Construction Details.

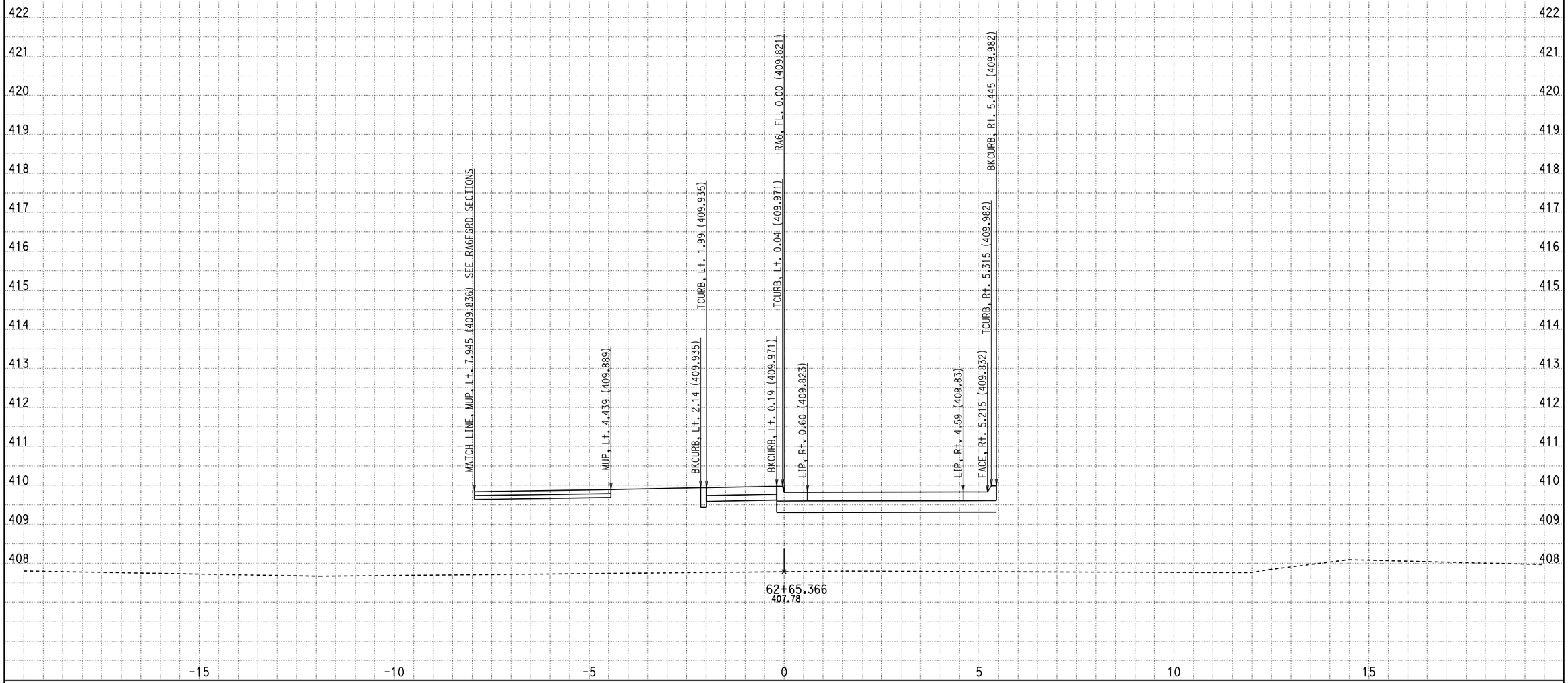

CREATED BY: Rushton DATE: 4/2/2012 ALL DIMENSIONS ARE METRIC

KC Project: 0059 File: P:\proj\01\26200\design\pse\designs\dtm\0059\Roundabout\RA6\ra6fin.ear

CONTRACT: 01-262004

DIST/CO/RTE/KP: 01/Men/101/R69.4/R78.9

Scale Ratio: 1:50 Horiz.
1:50 Vert.

RA6
CROSS SECTIONS

SHEET 62 OF 83

FOR EARTHWORK DEVELOPMENT ONLY

NOTES:

1. *Italic text indicates information copied from the Slope Stake Notes.*
2. In addition to the match sections, see the Construction Details.

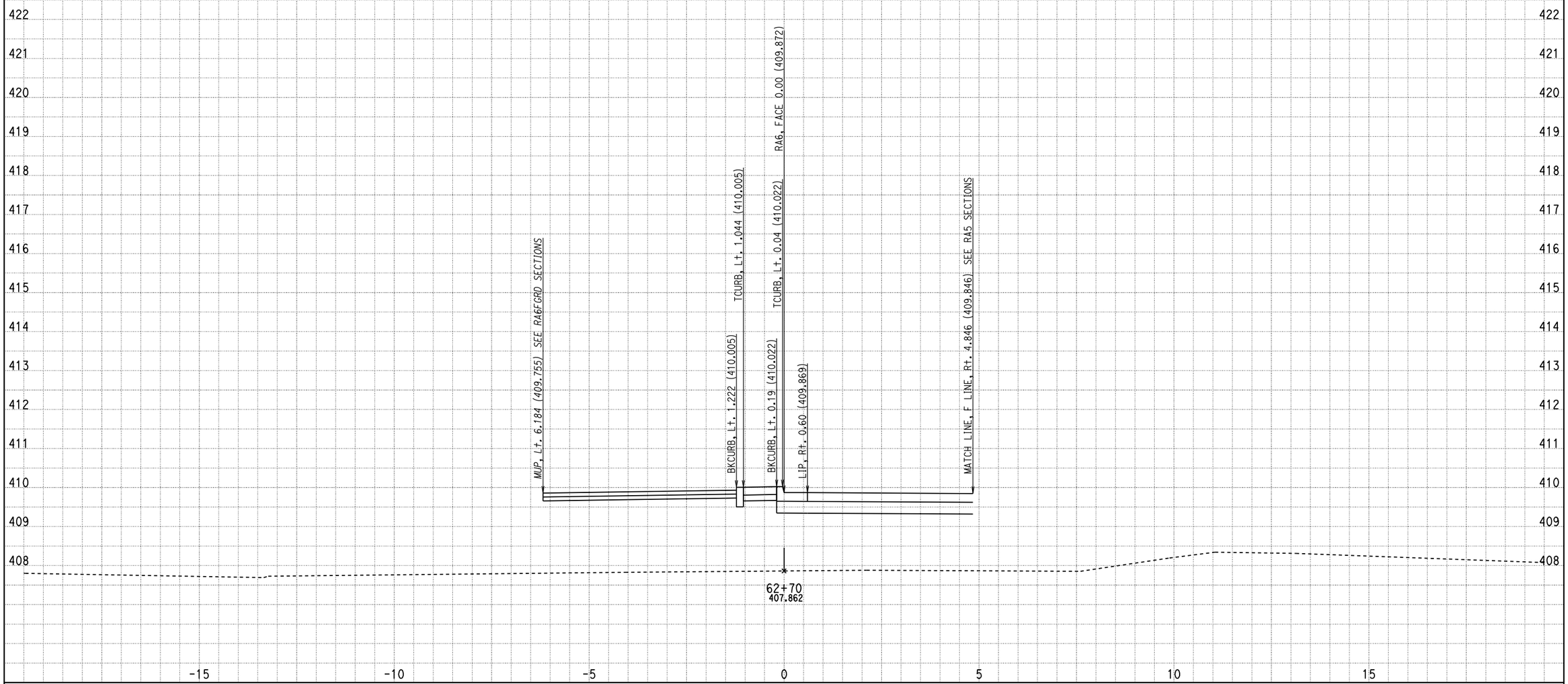

CREATED BY: Rushton DATE: 4/2/2012 ALL DIMENSIONS ARE METRIC

KC Project: 0059 File: P:\proj\01\26200\design\pse\designs\dtm\0059\Roundabout\RA6\ra6fin.ear

CONTRACT: 01-262004

DIST/CO/RTE/KP: 01/Men/101/R69.4/R78.9

Scale Ratio: 1:50 Horiz.
1:50 Vert.

RA6
CROSS SECTIONS

FOR EARTHWORK DEVELOPMENT ONLY

NOTES:

1. *Italic text indicates information copied from the Slope Stake Notes.*
2. In addition to the match sections, see the Construction Details.

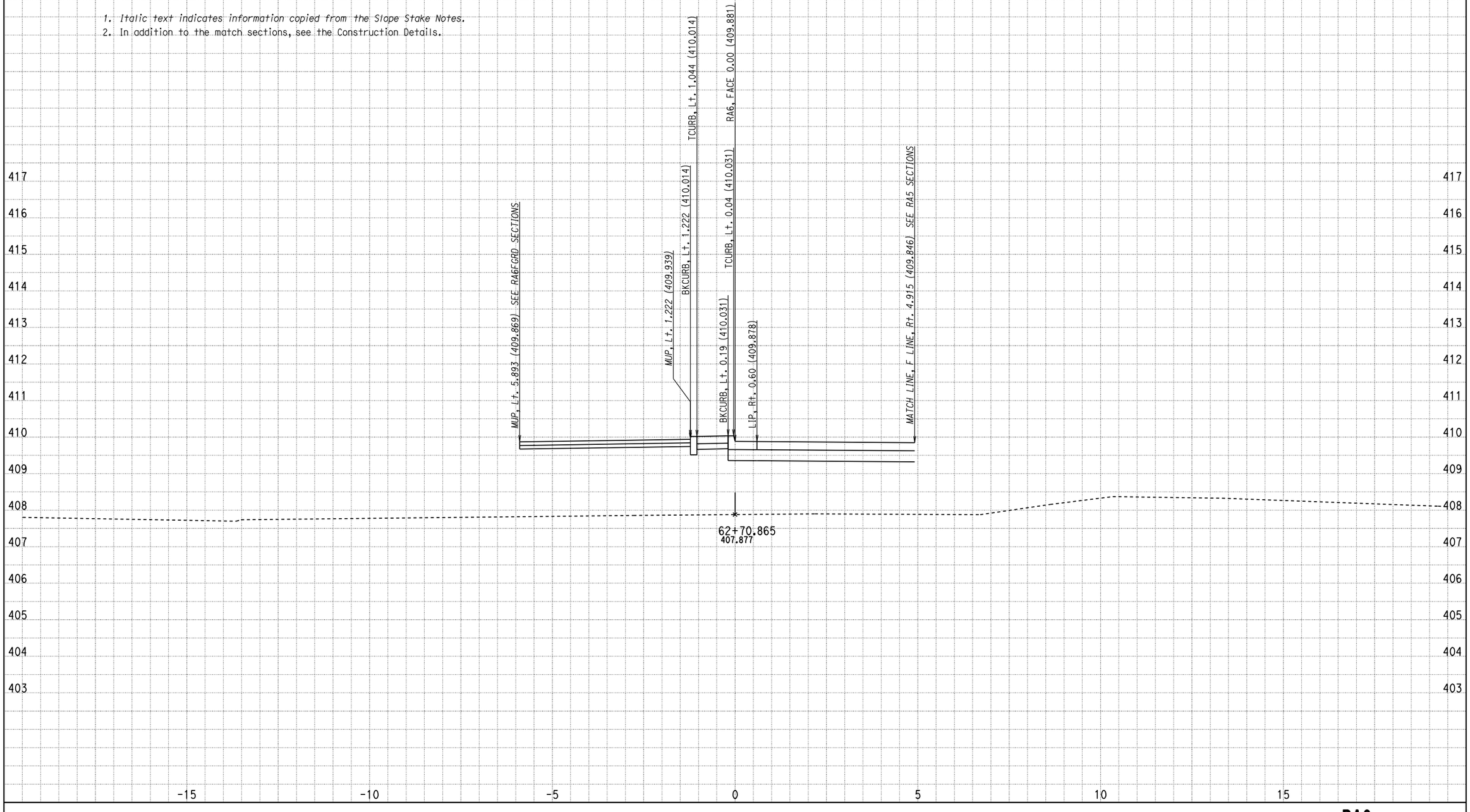

CREATED BY: Rushton DATE: 4/2/2012 ALL DIMENSIONS ARE METRIC

KC Project: 0059 File: P:\proj\01\26200\design\pse\designs\dtm\0059\Roundabout\RA6\ra6fin.ear

CONTRACT: 01-262004

DIST/CO/RTE/KP: 01/Men/101/R69.4/R78.9

Scale Ratio: 1:50 Horiz.
1:50 Vert.

RA6
CROSS SECTIONS

FOR EARTHWORK DEVELOPMENT ONLY

NOTES:

1. *Italic text indicates information copied from the Slope Stake Notes.*
2. In addition to the match sections, see the Construction Details.

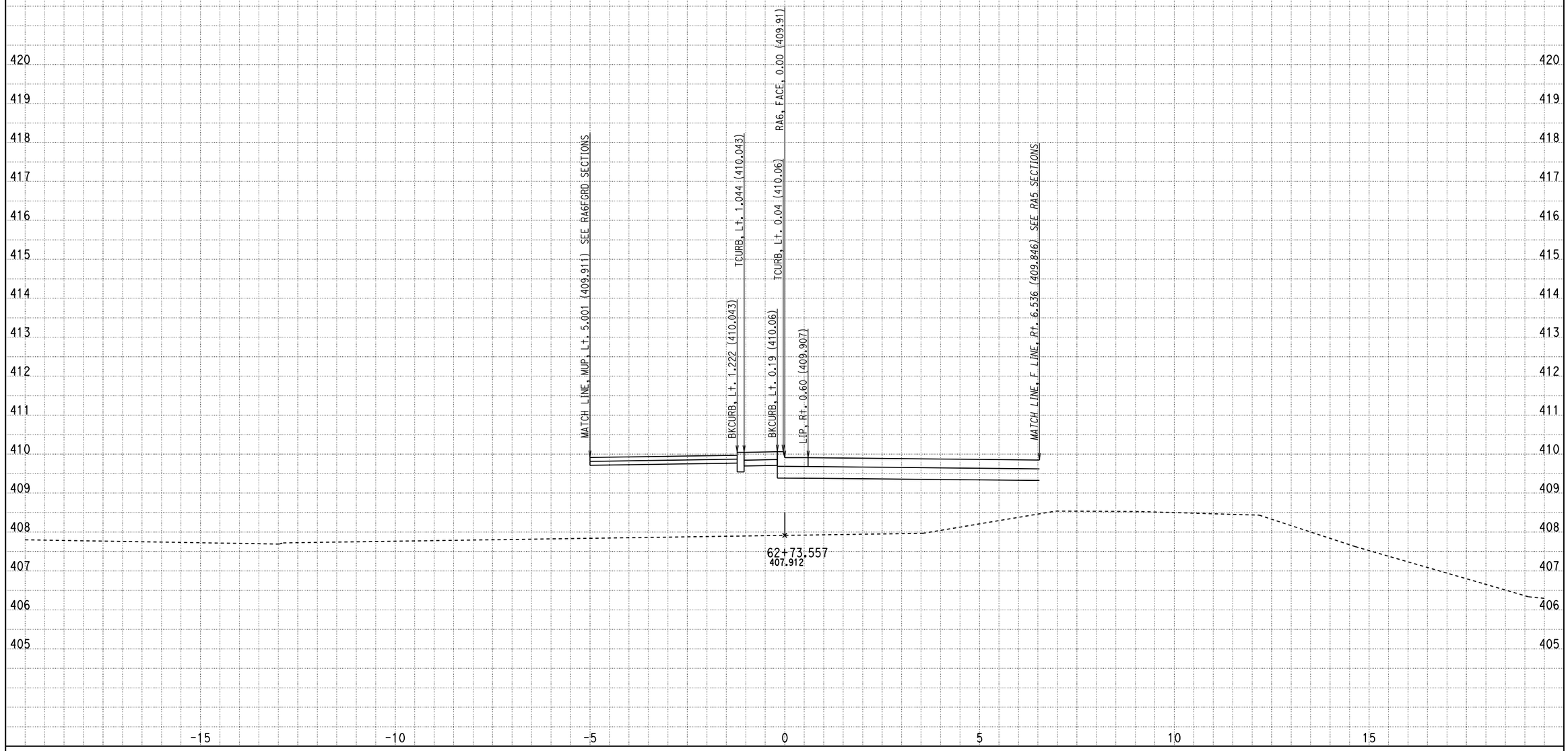

CREATED BY: Rushton DATE: 4/2/2012 ALL DIMENSIONS ARE METRIC

KC Project: 0059 File: P:\proj\01\26200\design\pse\designs\dtm\0059\Roundabout\RA6\ra6fin.ear

CONTRACT: 01-262004

DIST/CO/RTE/KP: 01/Men/101/R69.4/R78.9

Scale Ratio: 1:50 Horiz.
1:50 Vert.

RA6
CROSS SECTIONS

FOR EARTHWORK DEVELOPMENT ONLY

NOTES:

1. *Italic text indicates information copied from the Slope Stake Notes.*
2. In addition to the match sections, see the Construction Details.

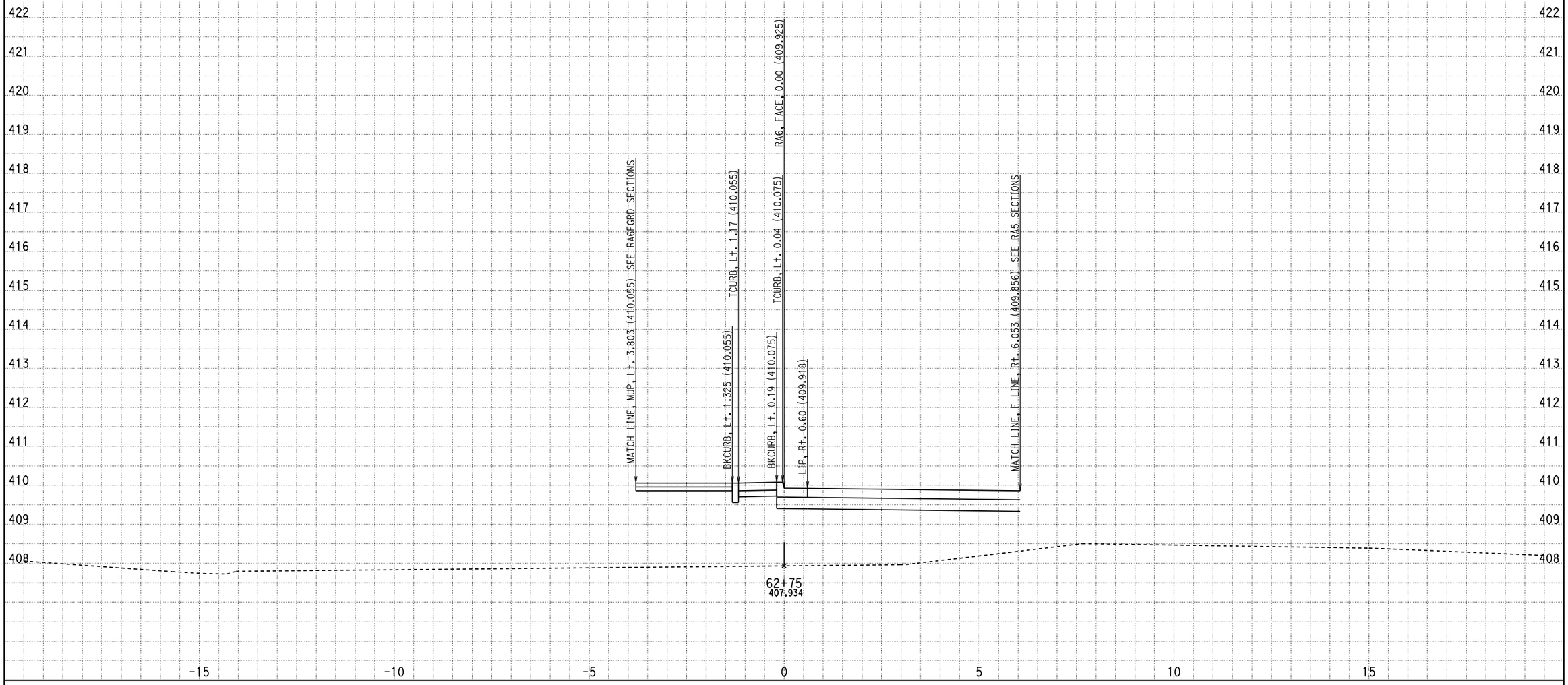

CREATED BY: Rushton DATE: 4/2/2012 ALL DIMENSIONS ARE METRIC

KC Project: 0059 File: P:\proj\01\26200\design\pse\designs\dtm\0059\Roundabout\RA6\ra6fin.ear

CONTRACT: 01-262004

DIST/CO/RTE/KP: 01/Men/101/R69.4/R78.9

Scale Ratio: 1:50 Horiz.
1:50 Vert.

RA6
CROSS SECTIONS

FOR EARTHWORK DEVELOPMENT ONLY

NOTES:

1. *Italic text indicates information copied from the Slope Stake Notes.*
2. In addition to the match sections, see the Construction Details.

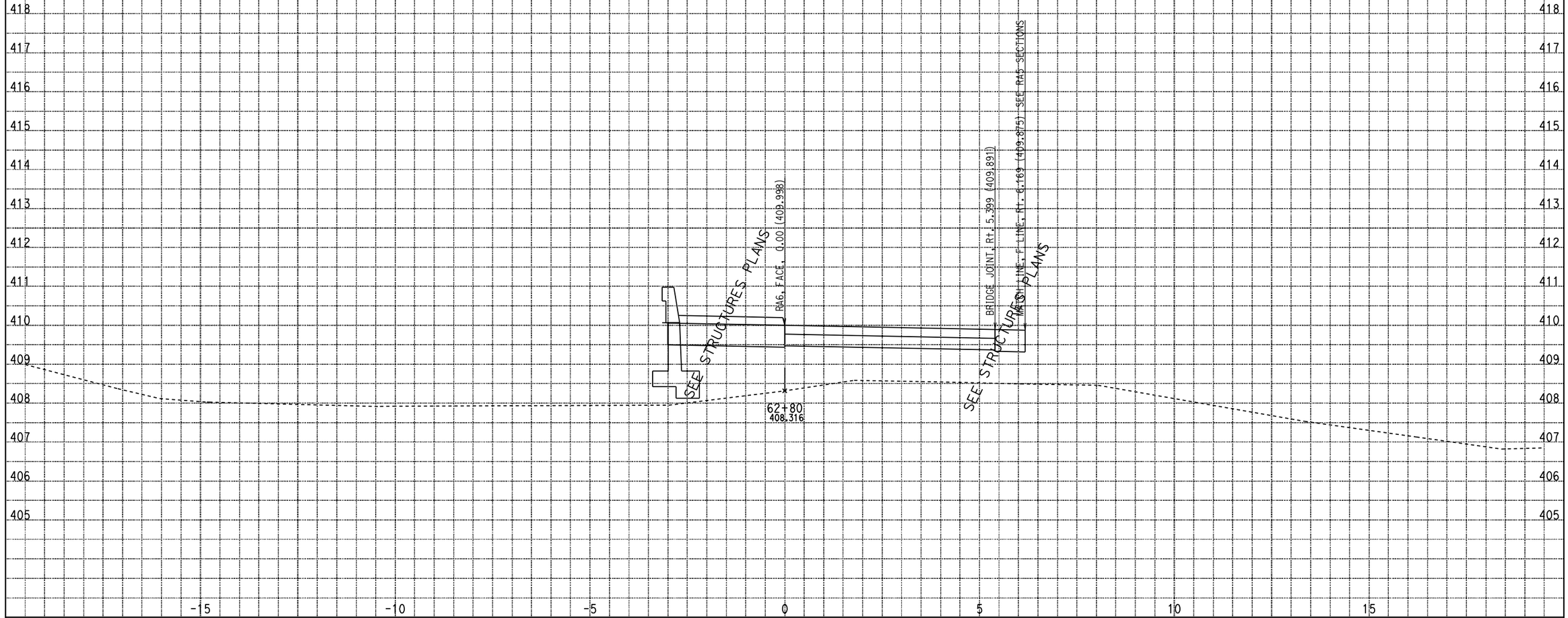

CREATED BY: Rushton DATE: 4/2/2012 ALL DIMENSIONS ARE METRIC

KC Project: 0059 File: P:\proj\01\26200\design\pse\designs\dtm\0059\Roundabout\RA6\ra6fin.ear

CONTRACT: 01-262004

DIST/CO/RTE/KP: 01/Men/101/R69.4/R78.9

Scale Ratio: 1:50 Horiz.
1:50 Vert.

RA6
CROSS SECTIONS

SHEET 67 OF 83

FOR EARTHWORK DEVELOPMENT ONLY

NOTES:

1. *Italic text indicates information copied from the Slope Stake Notes.*
2. In addition to the match sections, see the Construction Details.

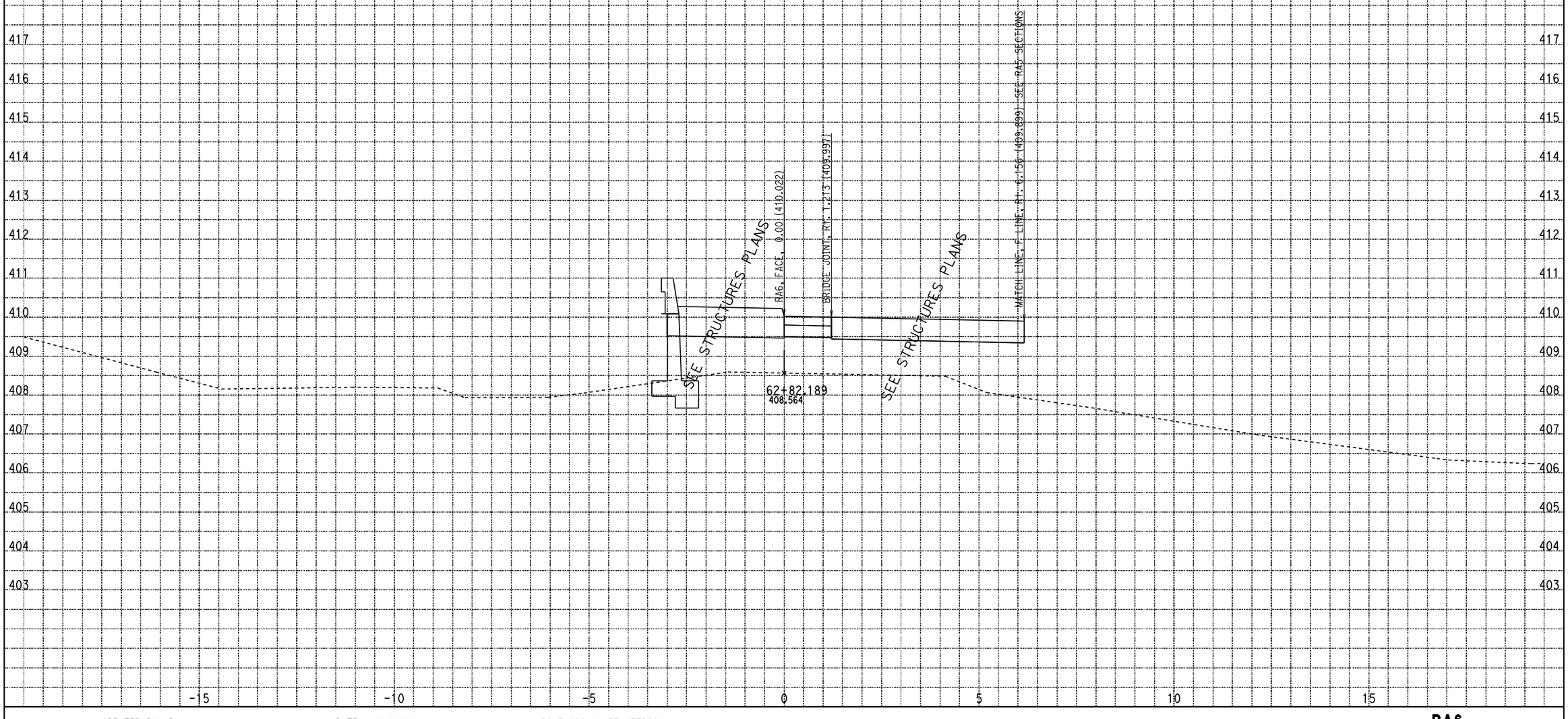

CREATED BY: Rushton DATE: 4/2/2012 ALL DIMENSIONS ARE METRIC

KC Project: 0059 File: P:\proj\01\26200\design\pse\designs\dtm\0059\Roundabout\RA6\ra6fin.ear

CONTRACT: 01-262004

DIST/CO/RTE/KP: 01/Men/101/R69.4/R78.9

Scale Ratio: 1:50 Horiz.
1:50 Vert.

RA6
CROSS SECTIONS

FOR EARTHWORK DEVELOPMENT ONLY

NOTES:

1. *Italic text indicates information copied from the Slope Stake Notes.*
2. In addition to the match sections, see the Construction Details.

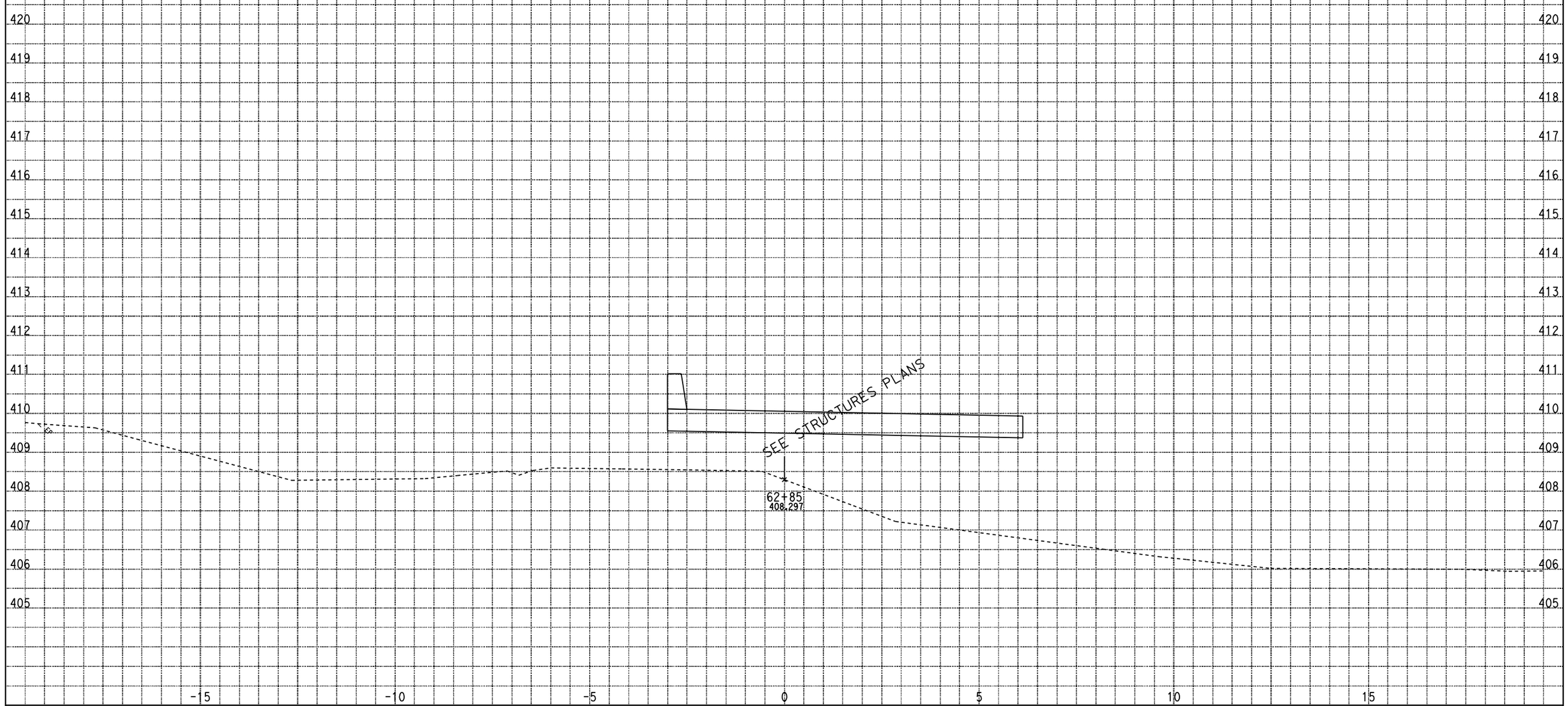

CREATED BY: Rushton DATE: 4/2/2012 ALL DIMENSIONS ARE METRIC

KC Project: 0059 File: P:\proj\01\26200\design\pse\designs\dtm\0059\Roundabout\RA6\ra6fin.ear

CONTRACT: 01-262004

DIST/CO/RTE/KP: 01/Men/101/R69.4/R78.9

Scale Ratio: 1:50 Horiz.
1:50 Vert.

RA6
CROSS SECTIONS

FOR EARTHWORK DEVELOPMENT ONLY

NOTES:

1. *Italic text indicates information copied from the Slope Stake Notes.*
2. In addition to the match sections, see the Construction Details.

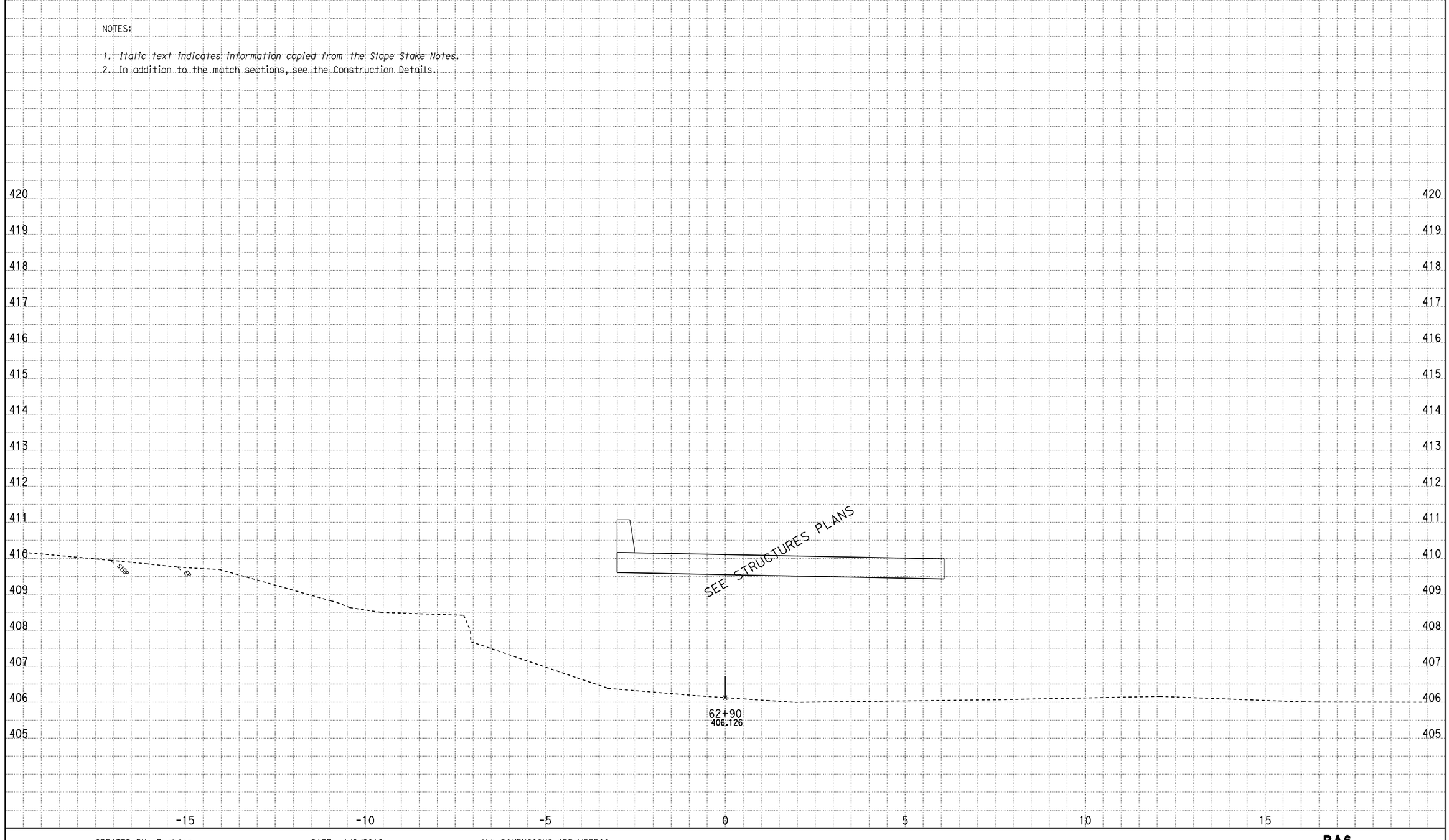

CREATED BY: Rushton DATE: 4/2/2012 ALL DIMENSIONS ARE METRIC

KC Project: 0059 File: P:\proj\01\26200\design\pse\designs\dtm\0059\Roundabout\RA6\ra6fin.ear

CONTRACT: 01-262004

DIST/CO/RTE/KP: 01/Men/101/R69.4/R78.9

Scale Ratio: 1:50 Horiz.
1:50 Vert.

RA6
CROSS SECTIONS

FOR EARTHWORK DEVELOPMENT ONLY

NOTES:

1. *Italic text indicates information copied from the Slope Stake Notes.*
2. In addition to the match sections, see the Construction Details.

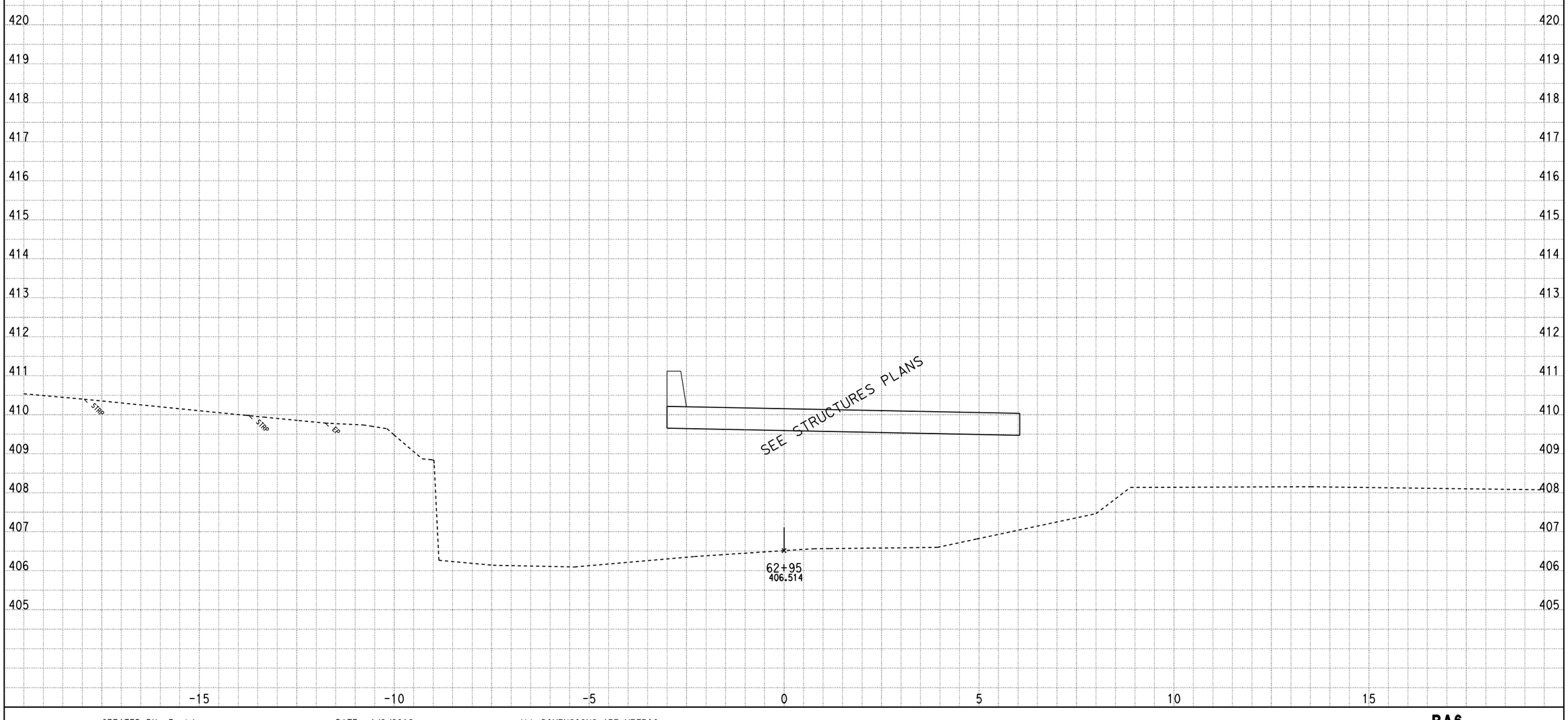

CREATED BY: Rushton DATE: 4/2/2012 ALL DIMENSIONS ARE METRIC

KC Project: 0059 File: P:\proj\01\26200\design\pse\designs\dtm\0059\Roundabout\RA6\ra6fin.ear

CONTRACT: 01-262004

DIST/CO/RTE/KP: 01/Men/101/R69.4/R78.9

Scale Ratio: 1:50 Horiz.
1:50 Vert.

RA6
CROSS SECTIONS

FOR EARTHWORK DEVELOPMENT ONLY

NOTES:

1. *Italic text indicates information copied from the Slope Stake Notes.*
2. In addition to the match sections, see the Construction Details.

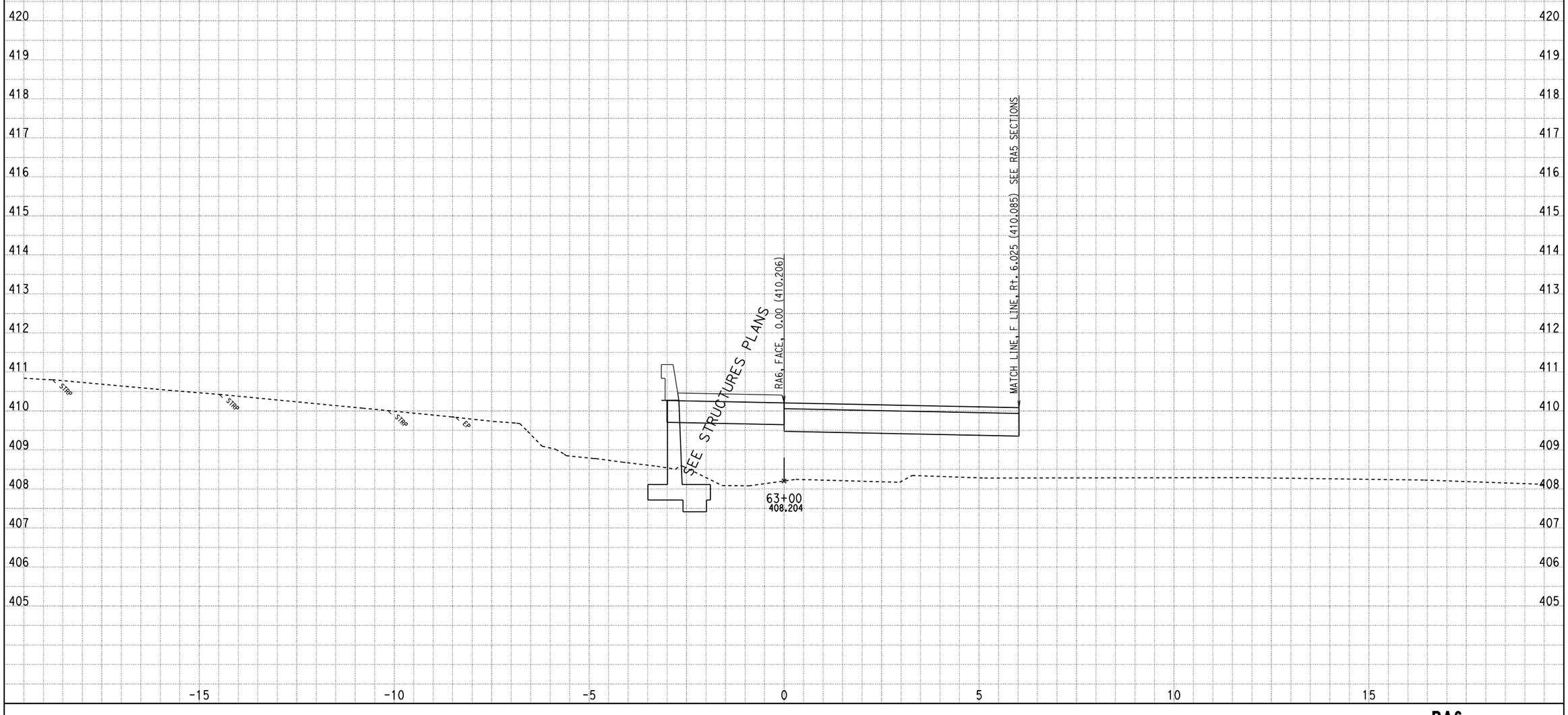

CREATED BY: Rushton DATE: 4/2/2012 ALL DIMENSIONS ARE METRIC

KC Project: 0059 File: P:\proj\01\26200\design\pse\designs\dtm\0059\Roundabout\RA6\ra6fin.ear

CONTRACT: 01-262004

DIST/CO/RTE/KP: 01/Men/101/R69.4/R78.9

Scale Ratio: 1:50 Horiz.
1:50 Vert.

RA6
CROSS SECTIONS

FOR EARTHWORK DEVELOPMENT ONLY

NOTES:

1. *Italic text indicates information copied from the Slope Stake Notes.*
2. In addition to the match sections, see the Construction Details.

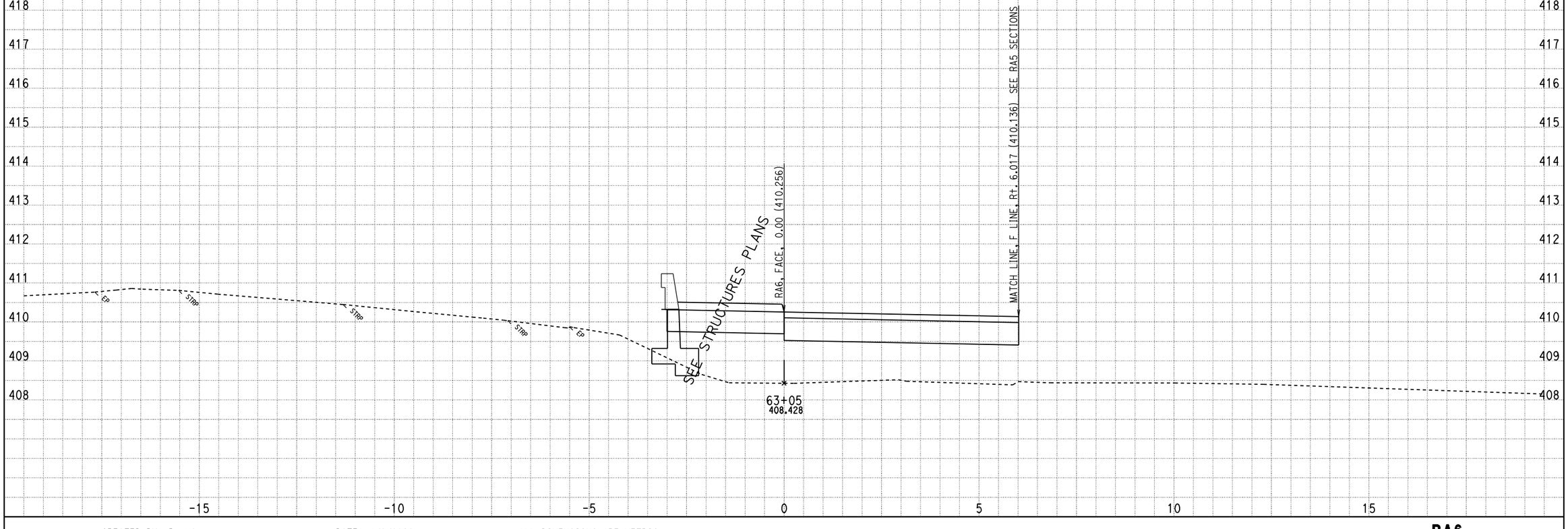

CREATED BY: Rushton DATE: 4/2/2012 ALL DIMENSIONS ARE METRIC

KC Project: 0059 File: P:\proj\01\26200\design\pse\designs\dtm\0059\Roundabout\RA6\ra6fin.ear

CONTRACT: 01-262004

DIST/CO/RTE/KP: 01/Men/101/R69.4/R78.9

Scale Ratio: 1:50 Horiz.
1:50 Vert.

RA6
CROSS SECTIONS

FOR EARTHWORK DEVELOPMENT ONLY

NOTES:

1. *Italic text indicates information copied from the Slope Stake Notes.*
2. In addition to the match sections, see the Construction Details.

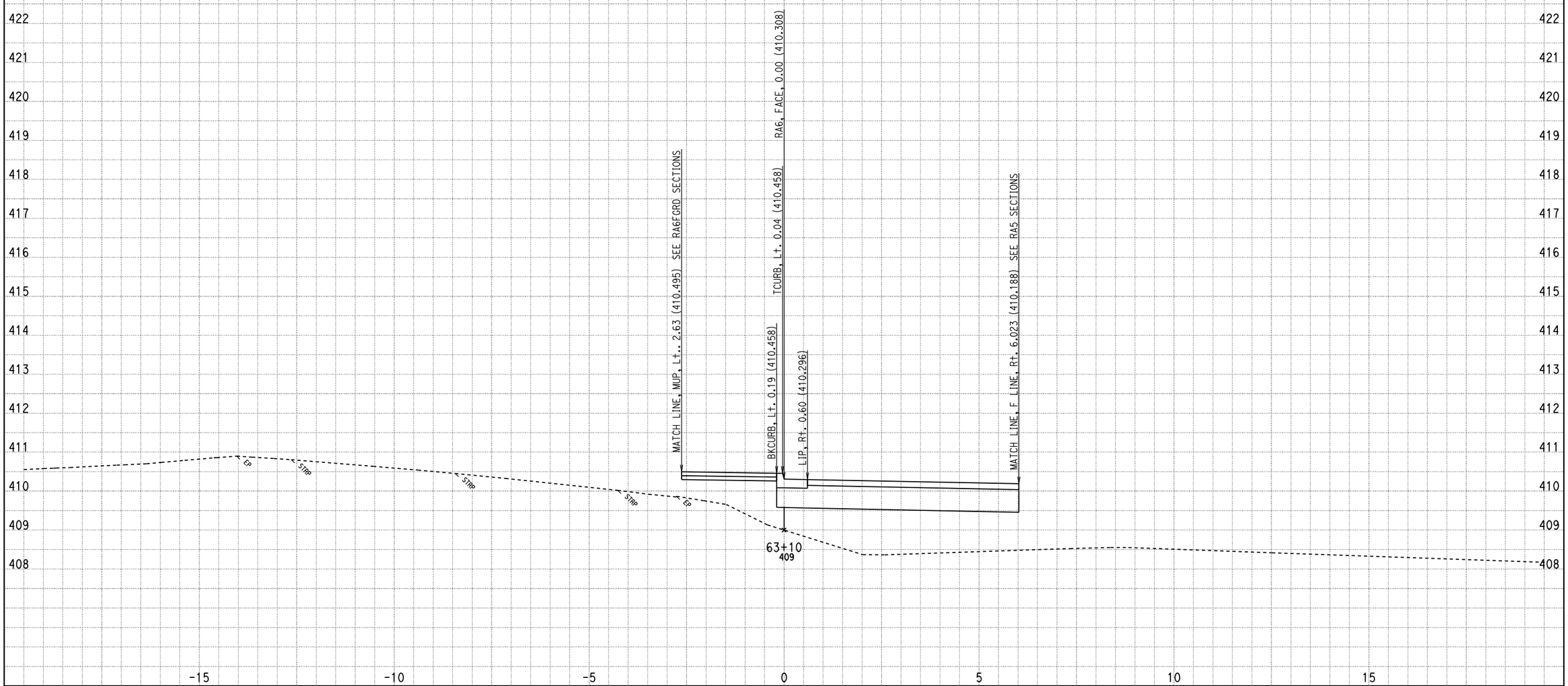

CREATED BY: Rushton DATE: 4/2/2012 ALL DIMENSIONS ARE METRIC

KC Project: 0059 File: P:\proj\01\26200\design\pse\designs\dtm\0059\Roundabout\RA6\ra6fin.ear

CONTRACT: 01-262004

DIST/CO/RTE/KP: 01/Men/101/R69.4/R78.9

Scale Ratio: 1:50 Horiz.
1:50 Vert.

RA6
CROSS SECTIONS

FOR EARTHWORK DEVELOPMENT ONLY

NOTES:

1. *Italic text indicates information copied from the Slope Stake Notes.*
2. In addition to the match sections, see the Construction Details.

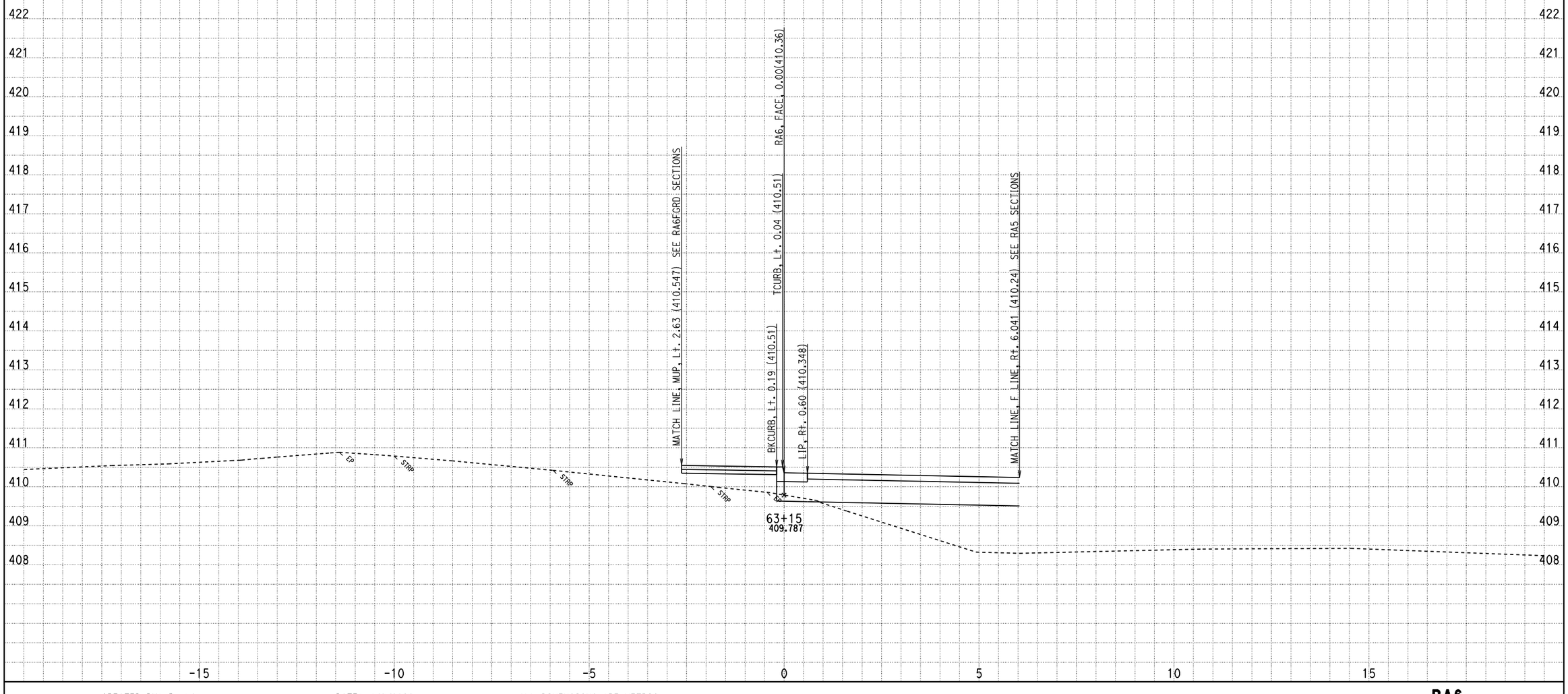

CREATED BY: Rushton DATE: 4/2/2012 ALL DIMENSIONS ARE METRIC

KC Project: 0059 File: P:\proj\01\26200\design\pse\designs\dtm\0059\Roundabout\RA6\ra6fin.ear

CONTRACT: 01-262004

DIST/CO/RTE/KP: 01/Men/101/R69.4/R78.9

Scale Ratio: 1:50 Horiz.
1:50 Vert.

RA6
CROSS SECTIONS

FOR EARTHWORK DEVELOPMENT ONLY

NOTES:

1. *Italic text indicates information copied from the Slope Stake Notes.*
2. In addition to the match sections, see the Construction Details.



CREATED BY: Rushton DATE: 4/2/2012 ALL DIMENSIONS ARE METRIC

KC Project: 0059 File: P:\proj\01\26200\design\pse\designs\dtm\0059\Roundabout\RA6\ra6fin.ear

CONTRACT: 01-262004

DIST/CO/RTE/KP: 01/Men/101/R69.4/R78.9

Scale Ratio: 1:50 Horiz.
1:50 Vert.

RA6
CROSS SECTIONS

FOR EARTHWORK DEVELOPMENT ONLY

NOTES:

1. *Italic text indicates information copied from the Slope Stake Notes.*
2. In addition to the match sections, see the Construction Details.

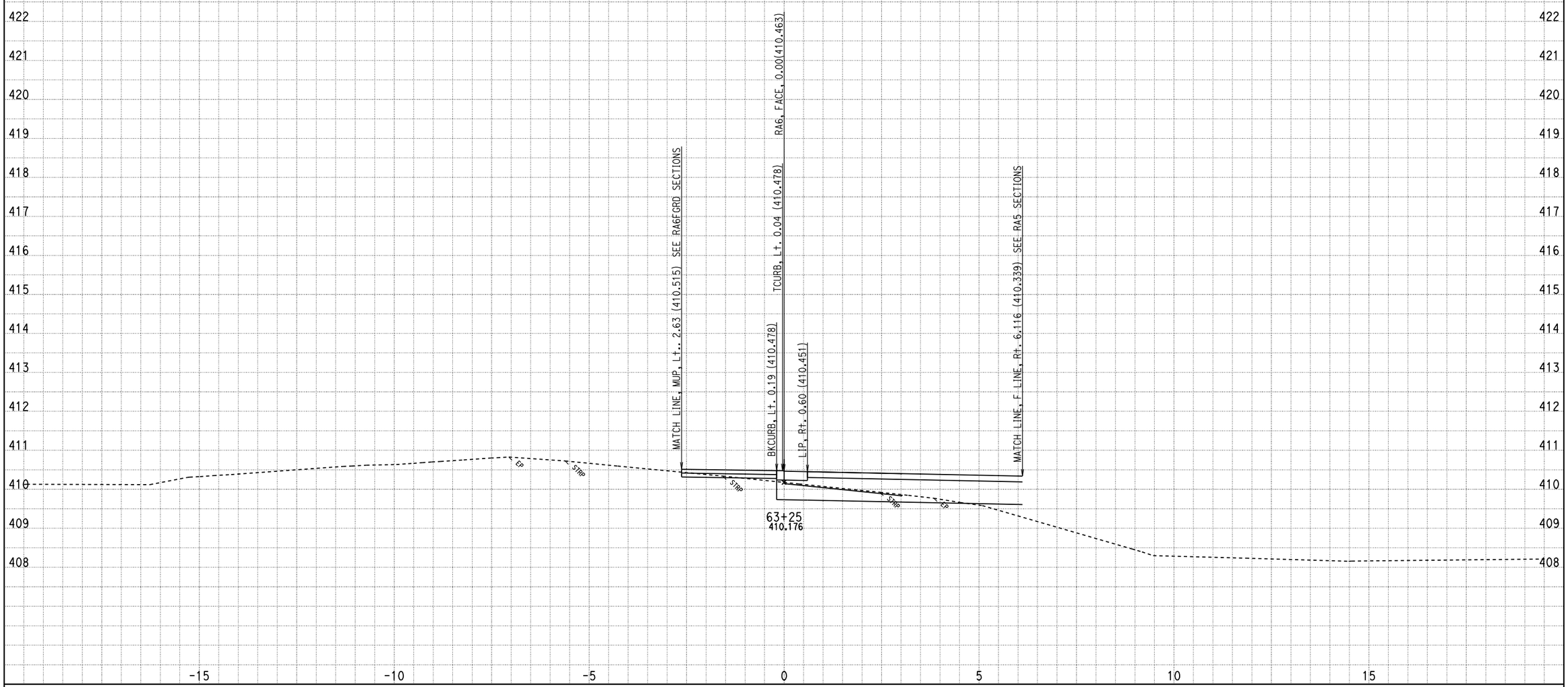

CREATED BY: Rushton DATE: 4/2/2012 ALL DIMENSIONS ARE METRIC

KC Project: 0059 File: P:\proj\01\26200\design\pse\designs\dtm\0059\Roundabout\RA6\ra6fin.ear

CONTRACT: 01-262004

DIST/CO/RTE/KP: 01/Men/101/R69.4/R78.9

Scale Ratio: 1:50 Horiz.
1:50 Vert.

RA6
CROSS SECTIONS

FOR EARTHWORK DEVELOPMENT ONLY

NOTES:

1. *Italic text indicates information copied from the Slope Stake Notes.*
2. In addition to the match sections, see the Construction Details.

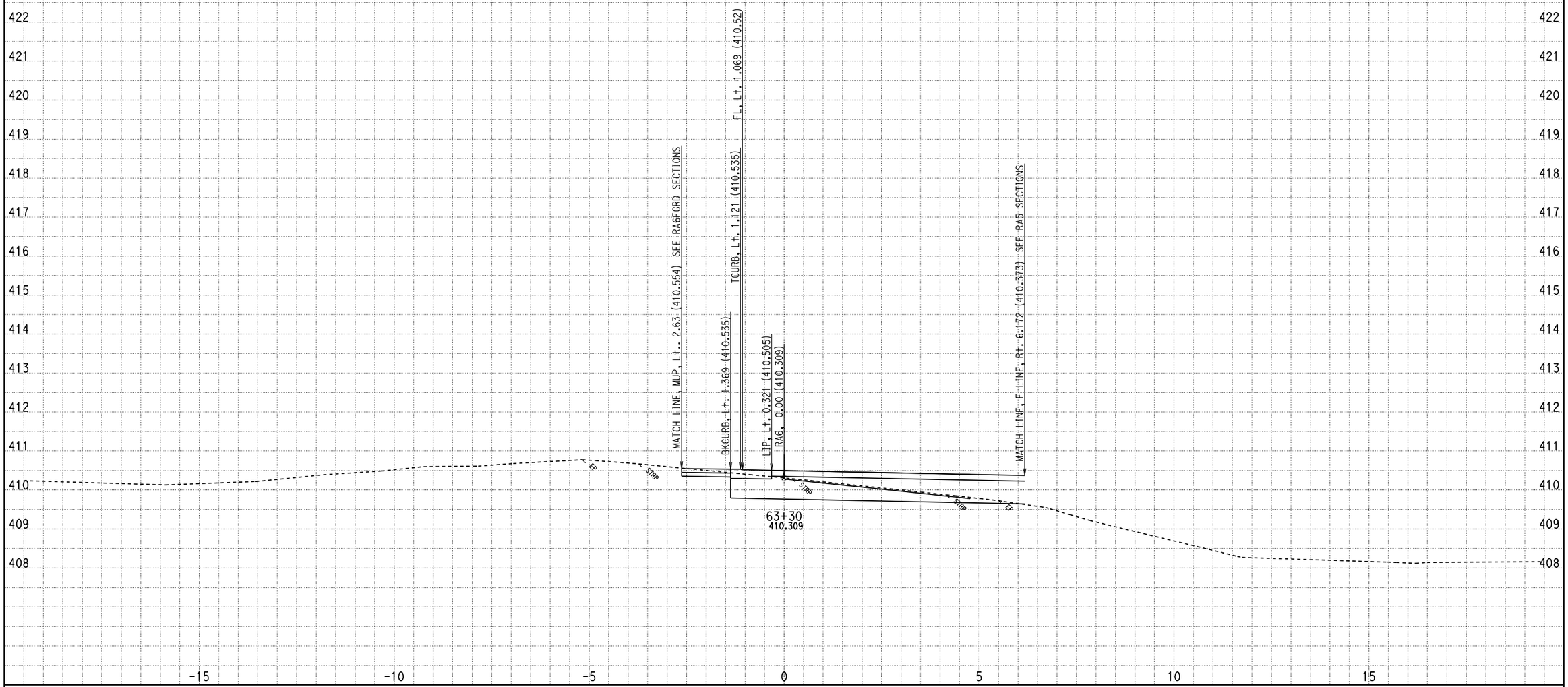

CREATED BY: Rushton DATE: 4/2/2012 ALL DIMENSIONS ARE METRIC

KC Project: 0059 File: P:\proj\01\26200\design\pse\designs\dtm\0059\Roundabout\RA6\ra6fin.ear

CONTRACT: 01-262004

DIST/CO/RTE/KP: 01/Men/101/R69.4/R78.9

Scale Ratio: 1:50 Horiz.
1:50 Vert.

RA6
CROSS SECTIONS

FOR EARTHWORK DEVELOPMENT ONLY

NOTES:

1. *Italic text indicates information copied from the Slope Stake Notes.*
2. In addition to the match sections, see the Construction Details.

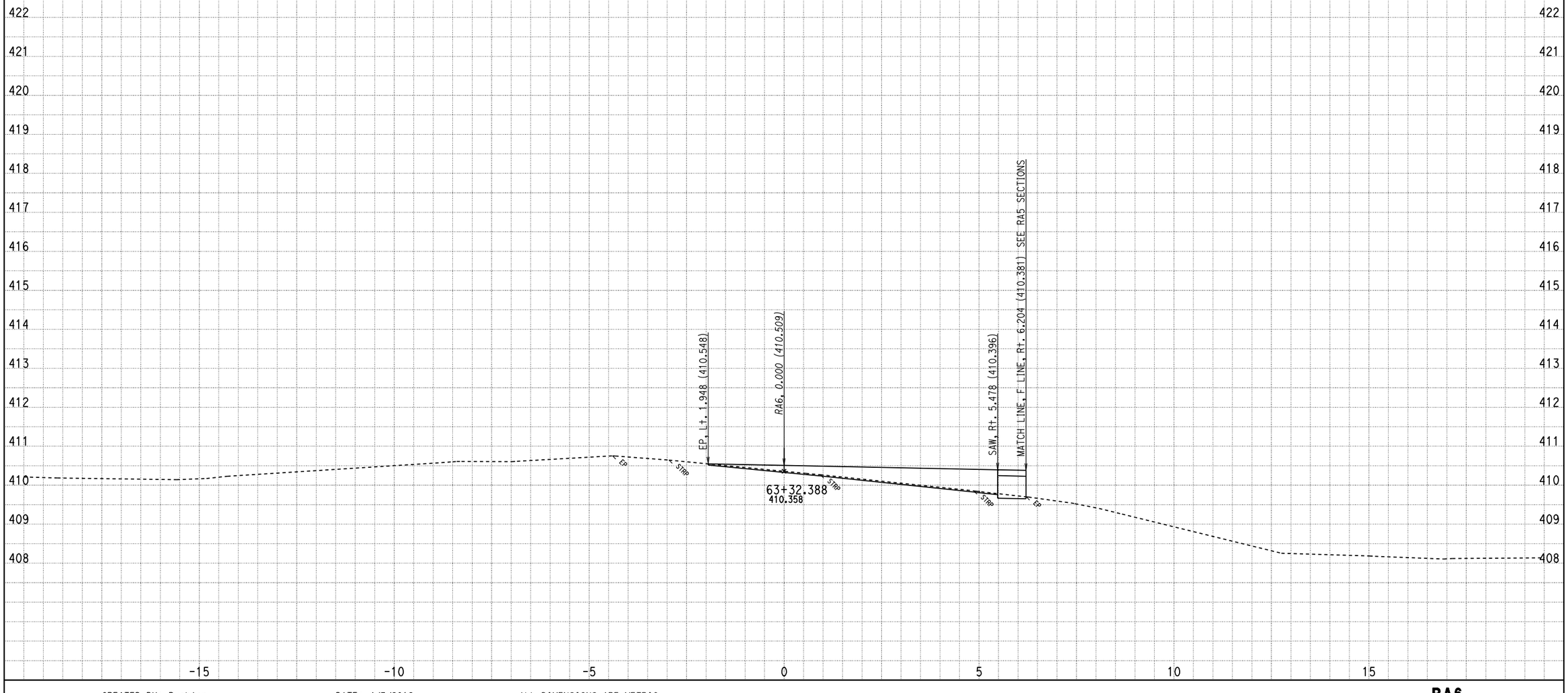

CREATED BY: Rushton DATE: 4/3/2012 ALL DIMENSIONS ARE METRIC

KC Project: 0059 File: P:\proj\01\26200\design\pse\designs\dtm\0059\Roundabout\RA6\ra6fin.ear

CONTRACT: 01-262004

DIST/CO/RTE/KP: 01/Men/101/R69.4/R78.9

Scale Ratio: 1:50 Horiz.
1:50 Vert.

RA6
CROSS SECTIONS

FOR EARTHWORK DEVELOPMENT ONLY

NOTES:

1. *Italic text indicates information copied from the Slope Stake Notes.*
2. In addition to the match sections, see the Construction Details.

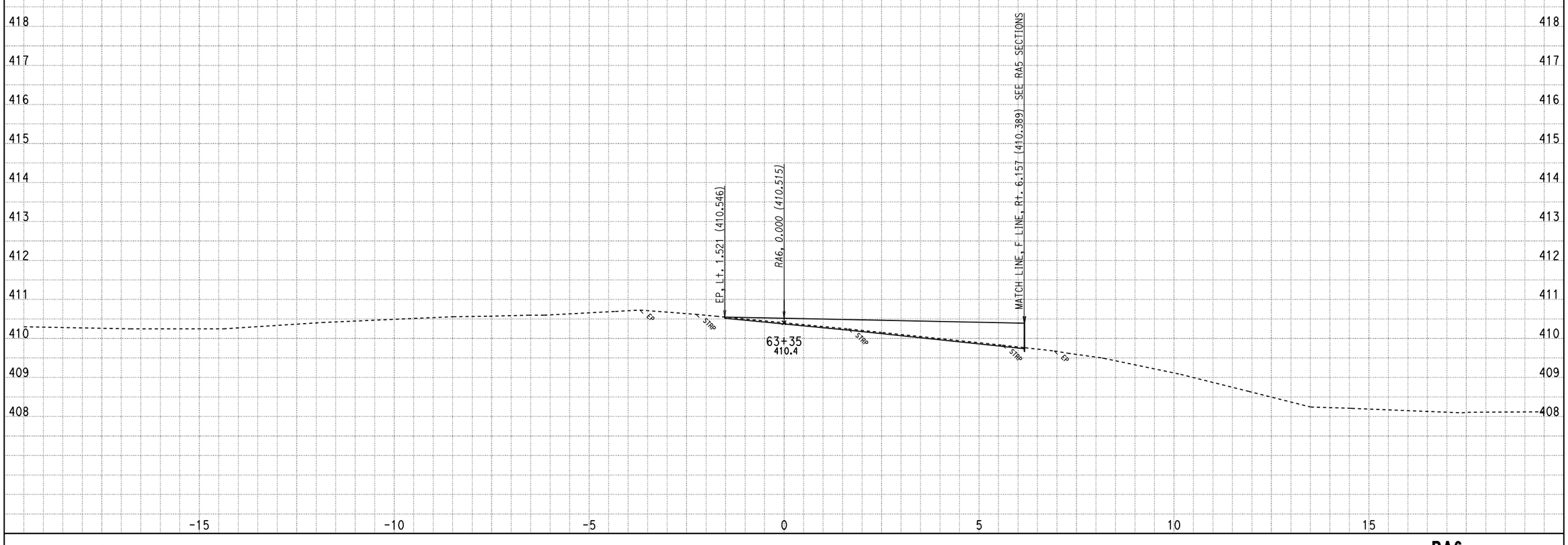

CREATED BY: Rushton DATE: 4/3/2012 ALL DIMENSIONS ARE METRIC

KC Project: 0059 File: P:\proj\01\26200\design\pse\designs\dtm\0059\Roundabout\RA6\ra6fin.ear

CONTRACT: 01-262004

DIST/CO/RTE/KP: 01/Men/101/R69.4/R78.9

Scale Ratio: 1:50 Horiz.
1:50 Vert.

RA6
CROSS SECTIONS

FOR EARTHWORK DEVELOPMENT ONLY

NOTES:

1. *Italic text indicates information copied from the Slope Stake Notes.*
2. In addition to the match sections, see the Construction Details.

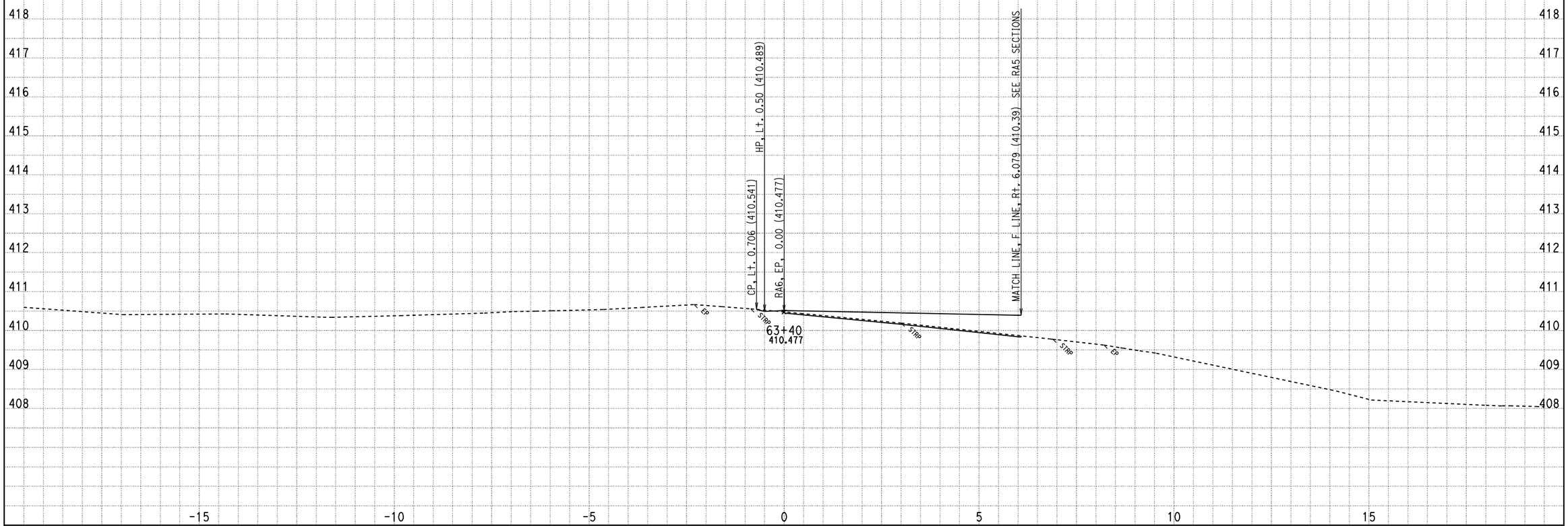

CREATED BY: Rushton DATE: 4/3/2012 ALL DIMENSIONS ARE METRIC

KC Project: 0059 File: P:\proj\01\26200\design\pse\designs\dtm\0059\Roundabout\RA6\ra6fin.ear

CONTRACT: 01-262004

DIST/CO/RTE/KP: 01/Men/101/R69.4/R78.9

Scale Ratio: 1:50 Horiz.
1:50 Vert.

RA6
CROSS SECTIONS

FOR EARTHWORK DEVELOPMENT ONLY

NOTES:

1. *Italic text indicates information copied from the Slope Stake Notes.*
2. In addition to the match sections, see the Construction Details.

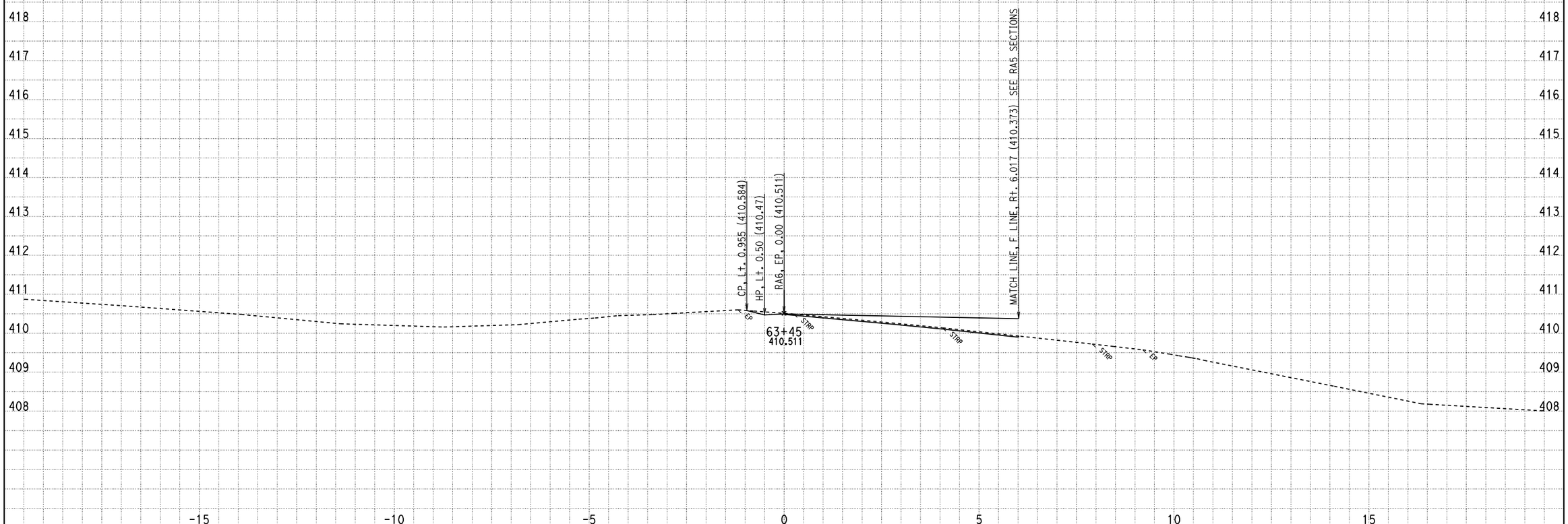

CREATED BY: Rushton DATE: 4/3/2012 ALL DIMENSIONS ARE METRIC

KC Project: 0059 File: P:\proj\01\26200\design\pse\designs\dtm\0059\Roundabout\RA6\ra6fin.ear

CONTRACT: 01-262004

DIST/CO/RTE/KP: 01/Wen/101/R69.4/R78.9

Scale Ratio: 1:50 Horiz.
1:50 Vert.

RA6
CROSS SECTIONS

FOR EARTHWORK DEVELOPMENT ONLY

NOTES:

1. *Italic text indicates information copied from the Slope Stake Notes.*
2. In addition to the match sections, see the Construction Details.

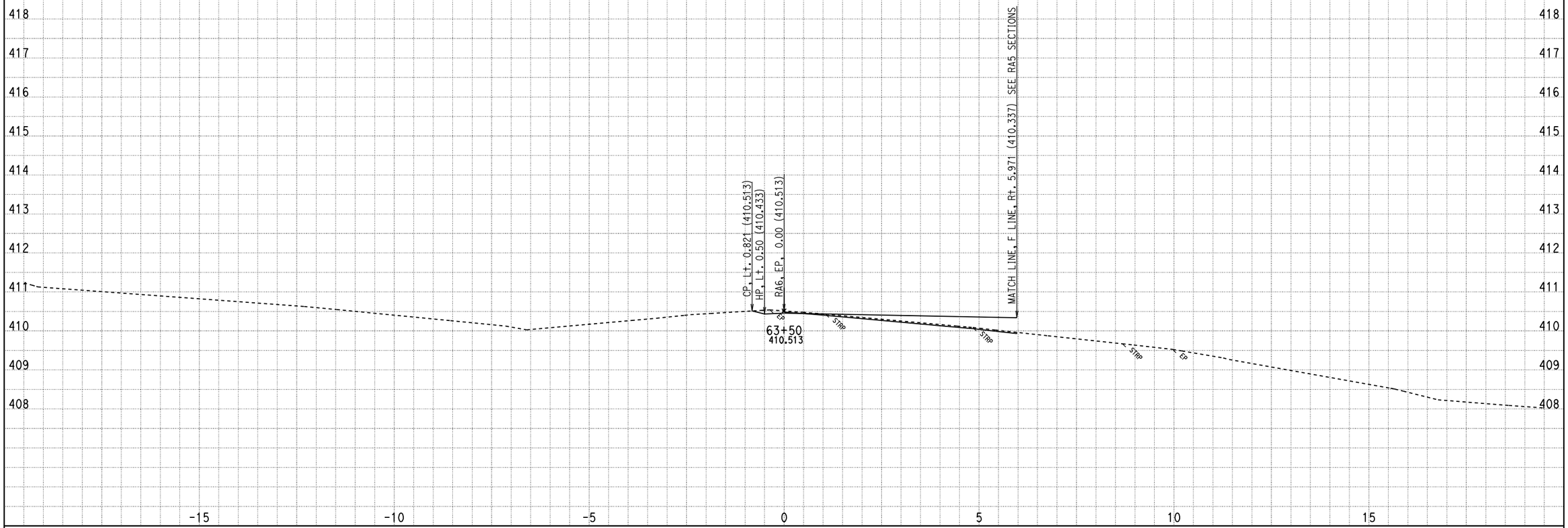

CREATED BY: Rushton DATE: 4/3/2012 ALL DIMENSIONS ARE METRIC

KC Project: 0059 File: P:\proj\01\26200\design\pse\designs\dtm\0059\Roundabout\RA6\ra6fin.ear

CONTRACT: 01-262004

DIST/CO/RTE/KP: 01/Men/101/R69.4/R78.9

Scale Ratio: 1:50 Horiz.
1:50 Vert.

RA6
CROSS SECTIONS

SHEET 83 OF 83

FOR EARTHWORK DEVELOPMENT ONLY

ABBREVIATIONS:
CG = CONTOUR GRADING
EMUP = EDGE OF MULTIPLE USE PATH

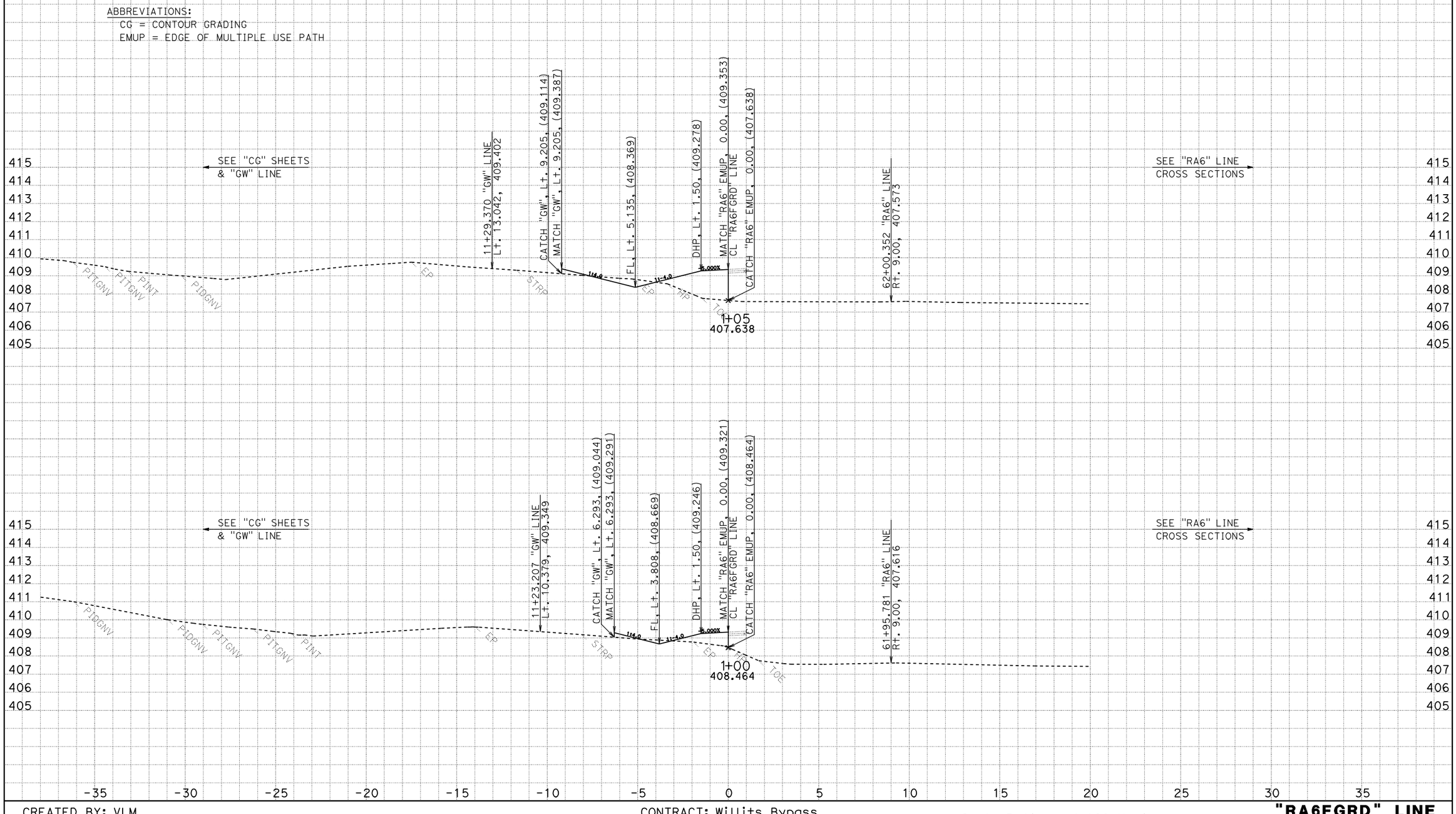

CREATED BY: VLM
DATE: 4/22/2012
KC Project: 0059
File: C:\proj\willits\round\RA6\RA6_FG.ear

CONTRACT: Willits Bypass
DIST/CO/RTE/KP: 01/MEN/101/KP R69.4 - KP R78.9
PROJECT ID: 262004

Scale Ratio: 1:100 Horiz.
1:100 Vert.
All Dimensions are Meters

"RA6FGRD" LINE CROSS SECTIONS
SHEET 1 OF 13

FOR EARTHWORK DEVELOPMENT ONLY

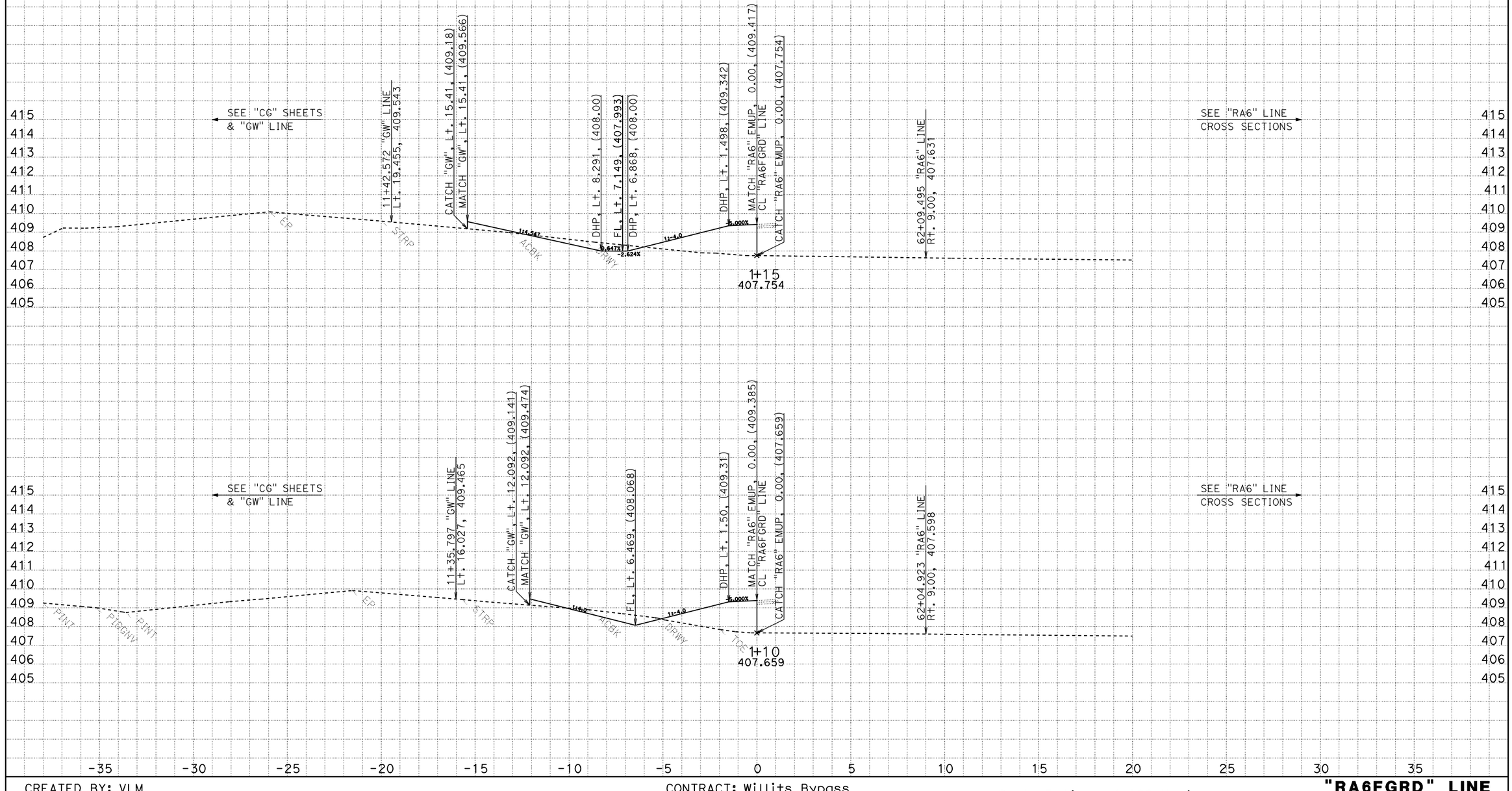

CREATED BY: VLM
DATE: 4/22/2012
KC Project: 0059 File: C:\proj\willits\round\RA6\RA6_FG.ear

CONTRACT: Willits Bypass
DIST/CO/RTE/KP: 01/MEN/101/KP R69.4 - KP R78.9
PROJECT ID: 262004

Scale Ratio: 1:100 Horiz.
1:100 Vert.
All Dimensions are Meters

"RA6FGRD" LINE CROSS SECTIONS

FOR EARTHWORK DEVELOPMENT ONLY

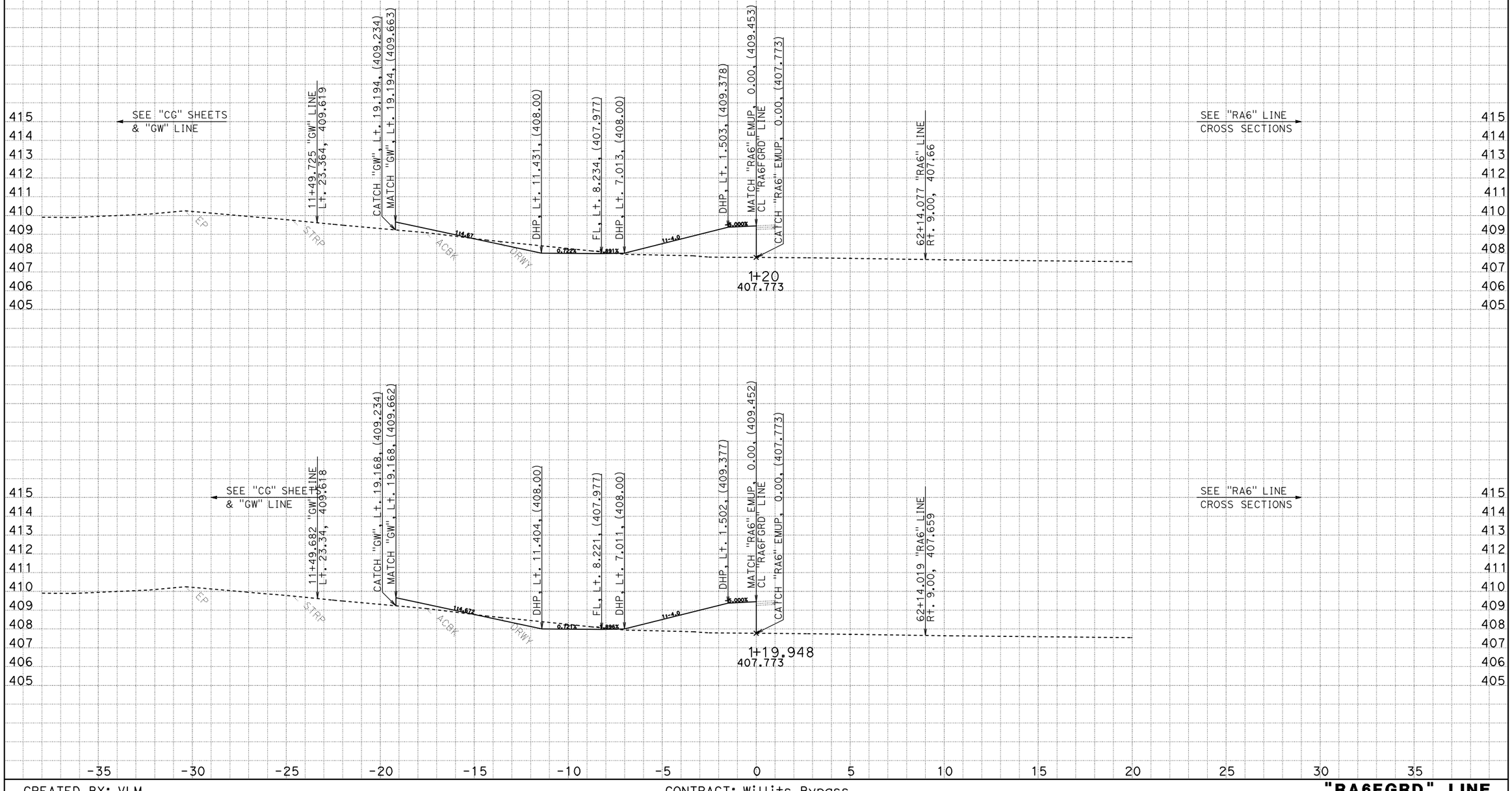

CREATED BY: VLM
DATE: 4/22/2012
KC Project: 0059
File: C:\proj\willits\round\RA6\RA6_FG.ear

CONTRACT: Willits Bypass
DIST/CO/RTE/KP: 01/MEN/101/KP R69.4 - KP R78.9
PROJECT ID: 262004

Scale Ratio: 1:100 Horiz.
1:100 Vert.
All Dimensions are Meters

"RA6FGRD" LINE CROSS SECTIONS

FOR EARTHWORK DEVELOPMENT ONLY

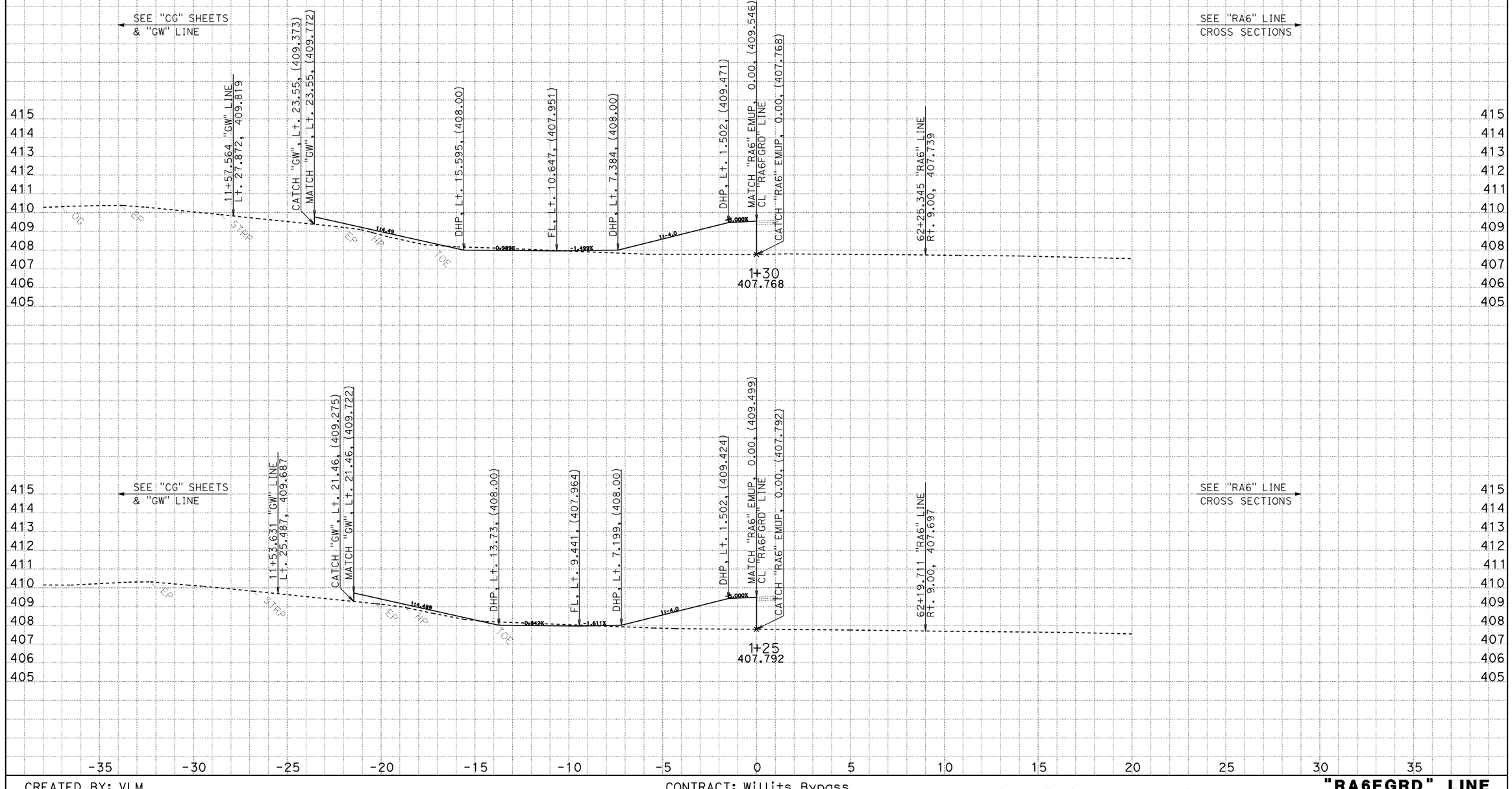

CREATED BY: VLM
DATE: 4/22/2012
KC Project: 0059 File: C:\proj\willits\round\RA6\RA6_FG.ear

CONTRACT: Willits Bypass
DIST/CO/RTE/KP: 01/MEN/101/KP R69.4 - KP R78.9
PROJECT ID: 262004

Scale Ratio: 1:100 Horiz.
1:100 Vert.
All Dimensions are Meters

"RA6FGRD" LINE CROSS SECTIONS

FOR EARTHWORK DEVELOPMENT ONLY

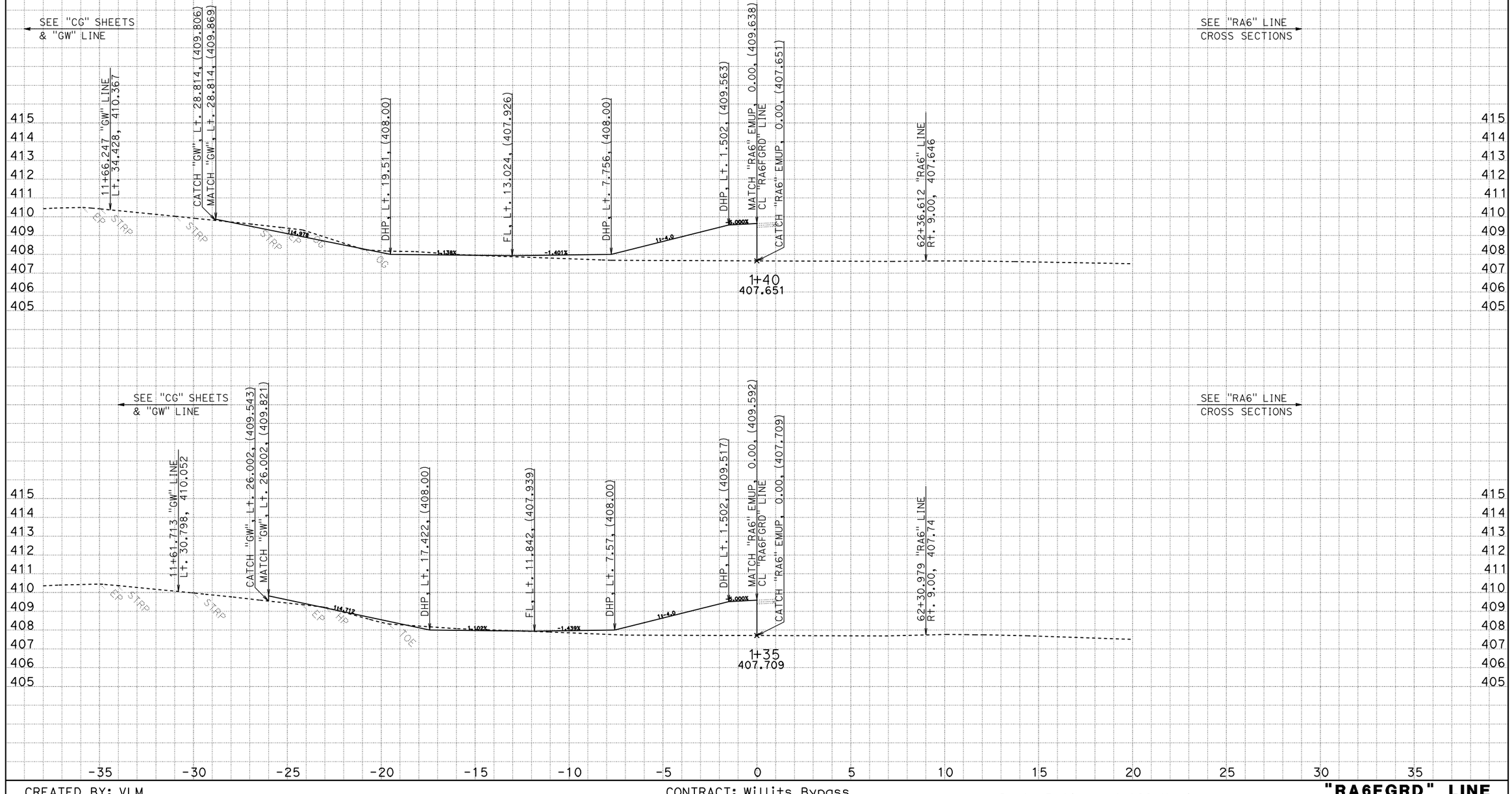

CREATED BY: VLM
DATE: 4/22/2012
KC Project: 0059
File: C:\proj\willits\round\RA6\RA6_FG.ear

CONTRACT: Willits Bypass
DIST/CO/RTE/KP: 01/MEN/101/KP R69.4 - KP R78.9
PROJECT ID: 262004

Scale Ratio: 1:100 Horiz.
1:100 Vert.
All Dimensions are Meters

"RA6FGRD" LINE CROSS SECTIONS

FOR EARTHWORK DEVELOPMENT ONLY

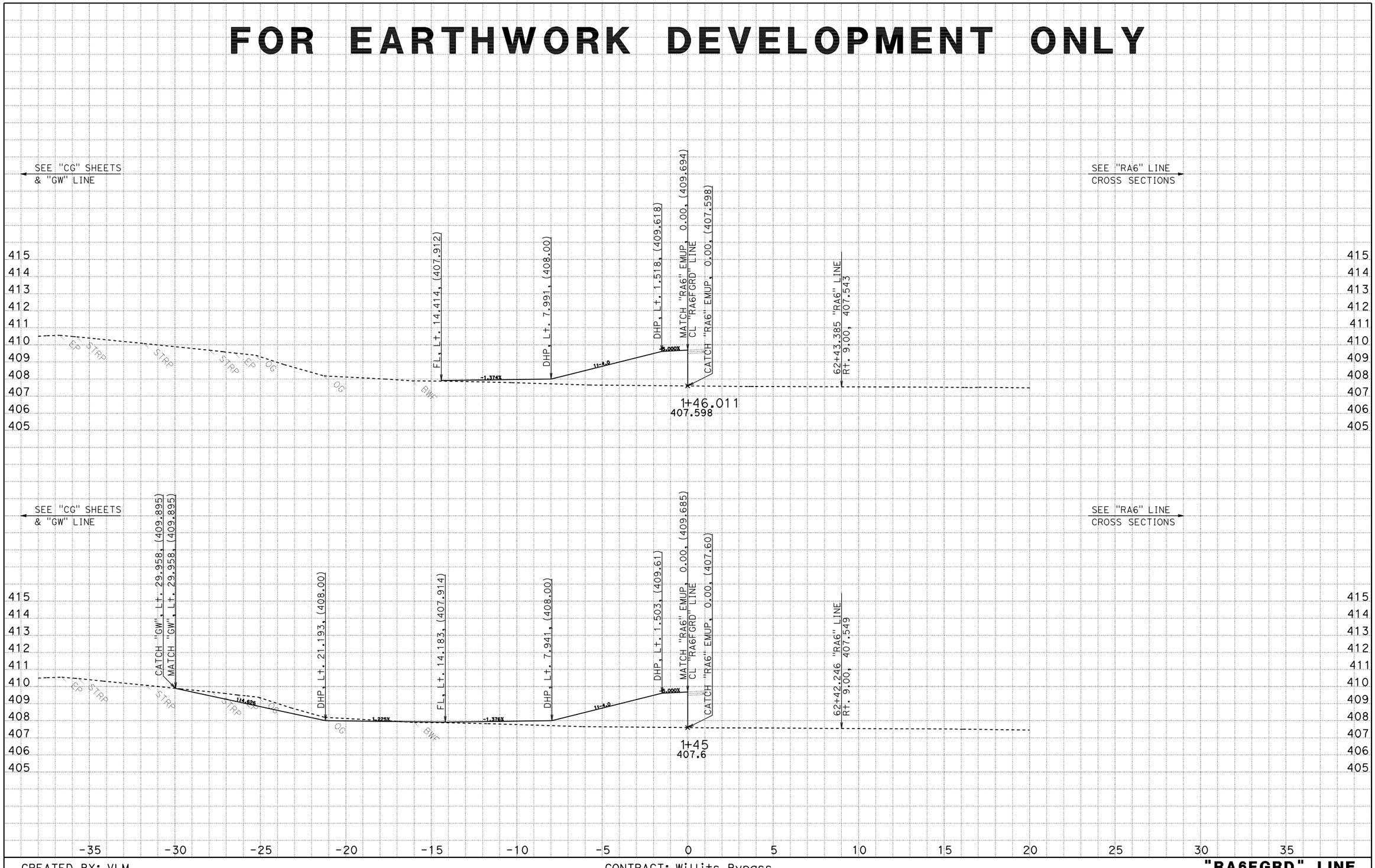

CREATED BY: VLM
DATE: 4/22/2012
KC Project: 0059 File: C:\proj\willits\round\RA6\RA6_FG.ear

CONTRACT: Willits Bypass
DIST/CO/RTE/KP: 01/MEN/101/KP R69.4 - KP R78.9
PROJECT ID: 262004

Scale Ratio: 1:100 Horiz.
1:100 Vert.
All Dimensions are Meters

"RA6FGRD" LINE CROSS SECTIONS

FOR EARTHWORK DEVELOPMENT ONLY

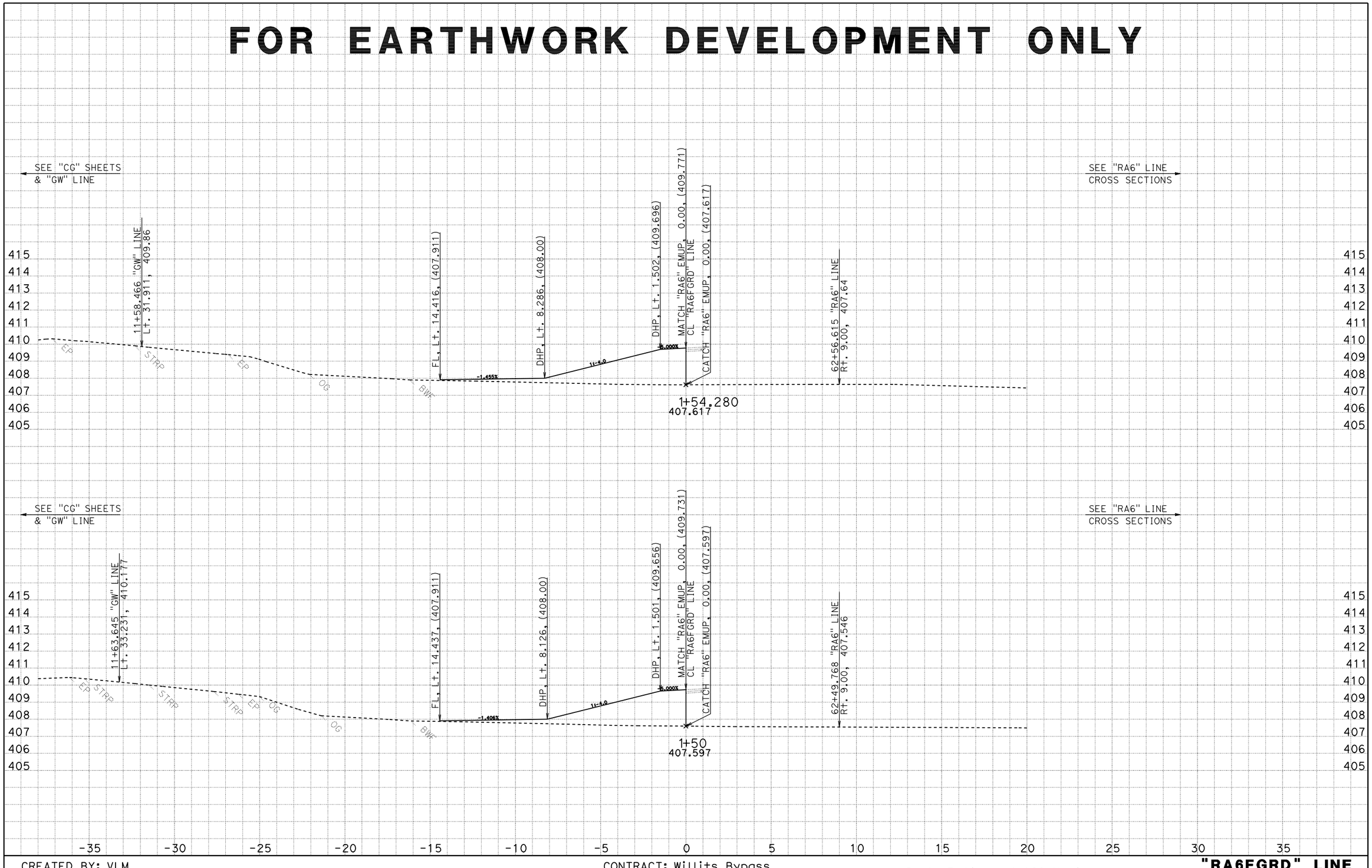

CREATED BY: VLM
DATE: 4/22/2012
KC Project: 0059
File: C:\proj\willits\round\RA6\RA6_FG.ear

CONTRACT: Willits Bypass
DIST/CO/RTE/KP: 01/MEN/101/KP R69.4 - KP R78.9
PROJECT ID: 262004

Scale Ratio: 1:100 Horiz.
1:100 Vert.
All Dimensions are Meters

"RA6FGRD" LINE CROSS SECTIONS

FOR EARTHWORK DEVELOPMENT ONLY

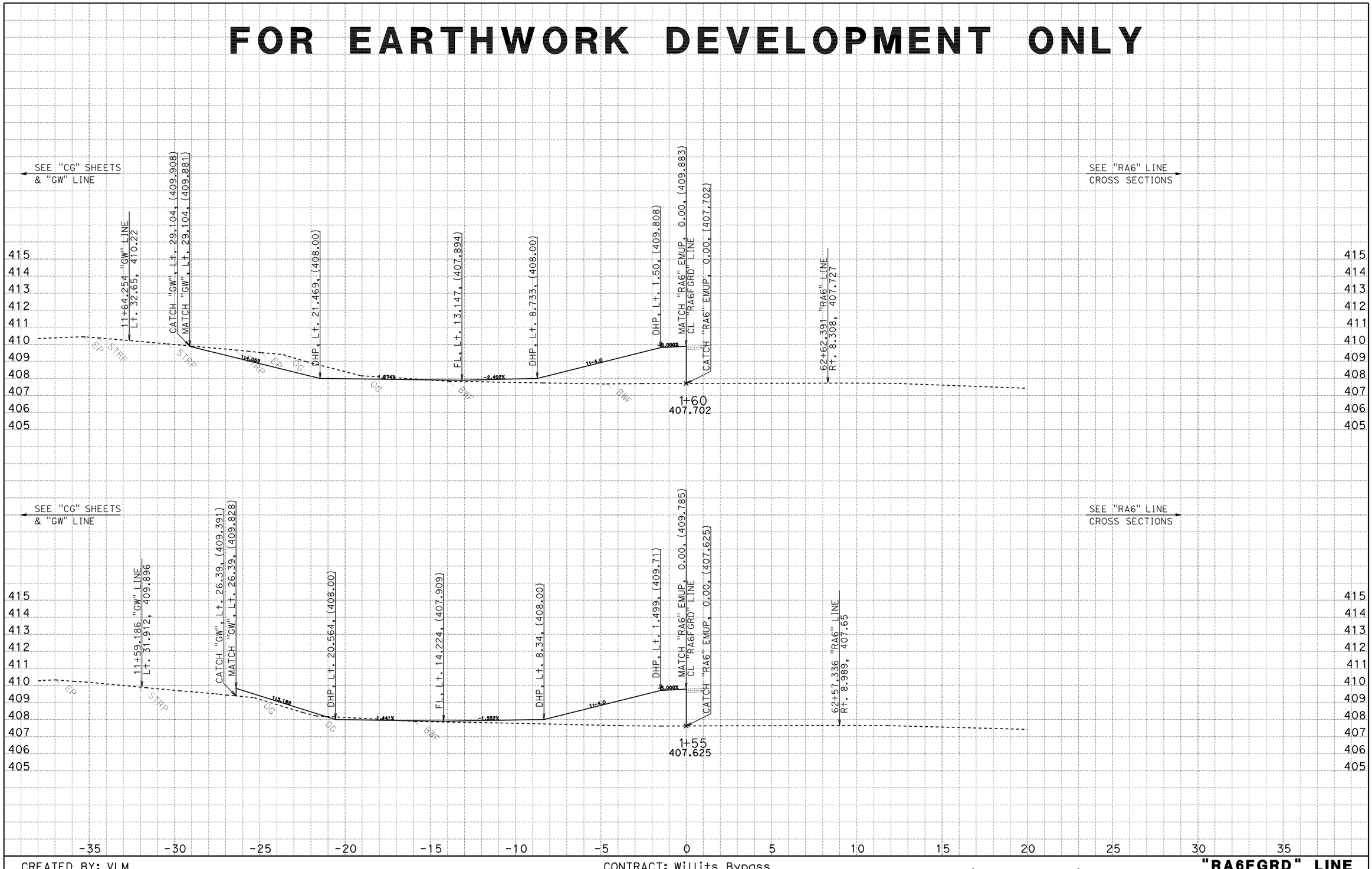

CREATED BY: VLM
DATE: 4/22/2012
KC Project: 0059 File: C:\proj\willits\round\RA6\RA6_FG.ear

CONTRACT: Willits Bypass
DIST/CO/RTE/KP: 01/MEN/101/KP R69.4 - KP R78.9
PROJECT ID: 262004

Scale Ratio: 1:100 Horiz.
1:100 Vert.
All Dimensions are Meters

"RA6FGRD" LINE CROSS SECTIONS

FOR EARTHWORK DEVELOPMENT ONLY

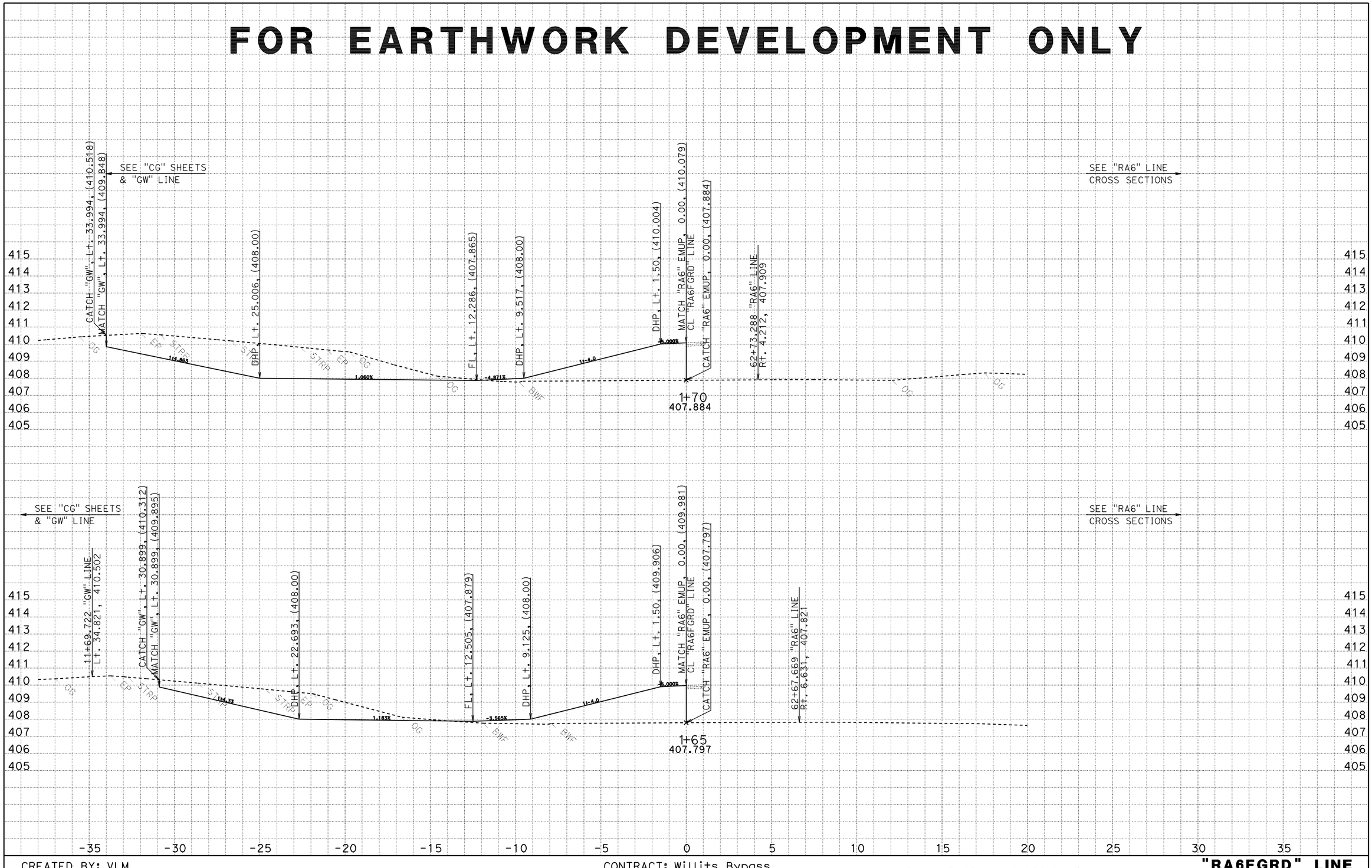

CREATED BY: VLM
DATE: 4/22/2012
KC Project: 0059 File: C:\proj\willits\round\RA6\RA6_FG.ear

CONTRACT: Willits Bypass
DIST/CO/RTE/KP: 01/MEN/101/KP R69.4 - KP R78.9
PROJECT ID: 262004

Scale Ratio: 1:100 Horiz.
1:100 Vert.
All Dimensions are Meters

"RA6FGRD" LINE CROSS SECTIONS

FOR EARTHWORK DEVELOPMENT ONLY

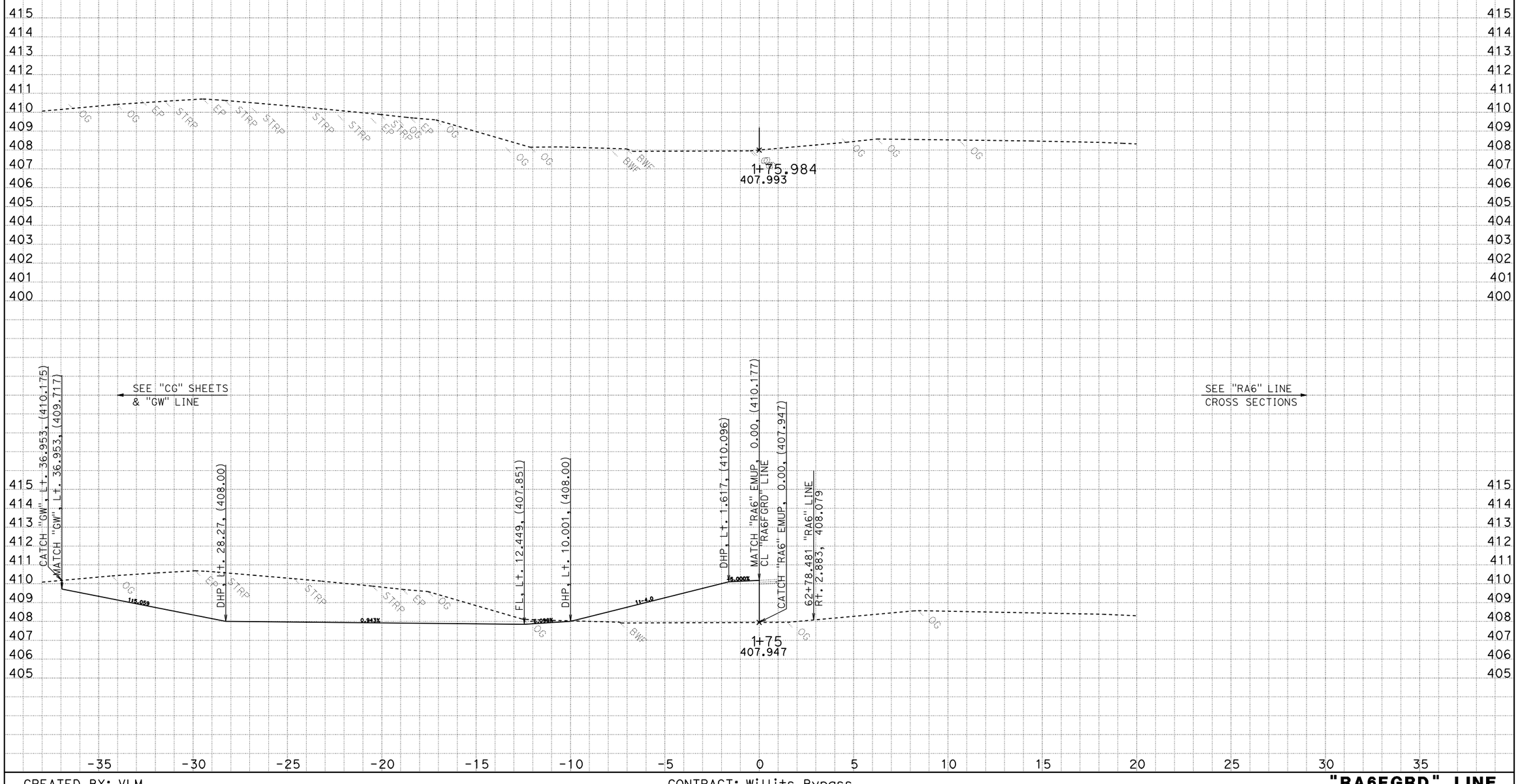

CREATED BY: VLM
DATE: 4/22/2012
KC Project: 0059 File: C:\proj\willits\round\RA6\RA6_FG.ear

CONTRACT: Willits Bypass
DIST/CO/RTE/KP: 01/MEN/101/KP R69.4 - KP R78.9
PROJECT ID: 262004

Scale Ratio: 1:100 Horiz.
1:100 Vert.
All Dimensions are Meters

"RA6FGRD" LINE CROSS SECTIONS

FOR EARTHWORK DEVELOPMENT ONLY

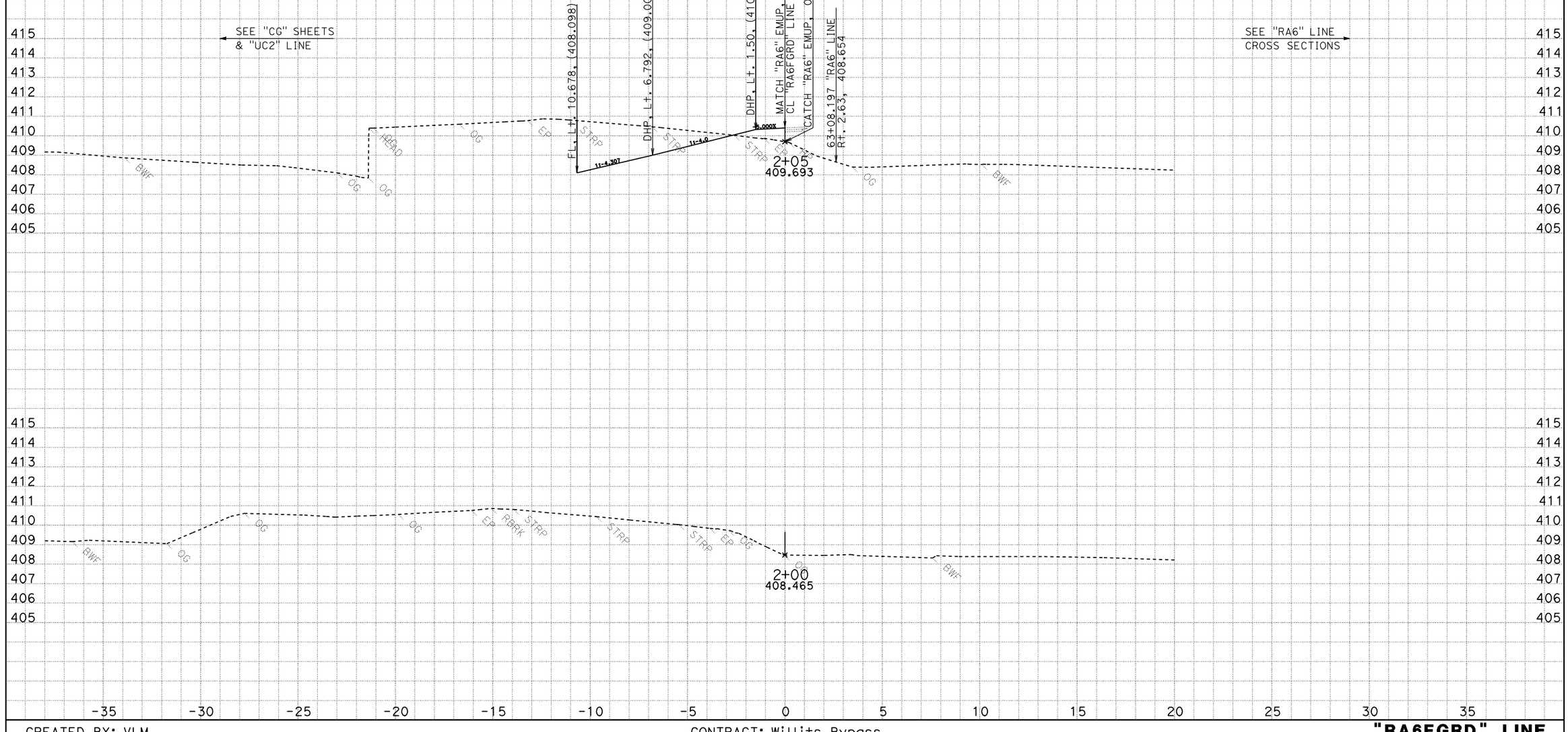

CREATED BY: VLM
DATE: 4/22/2012
KC Project: 0059 File: C:\proj\willits\round\RA6\RA6_FG.ear

CONTRACT: Willits Bypass
DIST/CO/RTE/KP: 01/MEN/101/KP R69.4 - KP R78.9
PROJECT ID: 262004

Scale Ratio: 1:100 Horiz.
1:100 Vert.
All Dimensions are Meters

"RA6FGRD" LINE CROSS SECTIONS

FOR EARTHWORK DEVELOPMENT ONLY

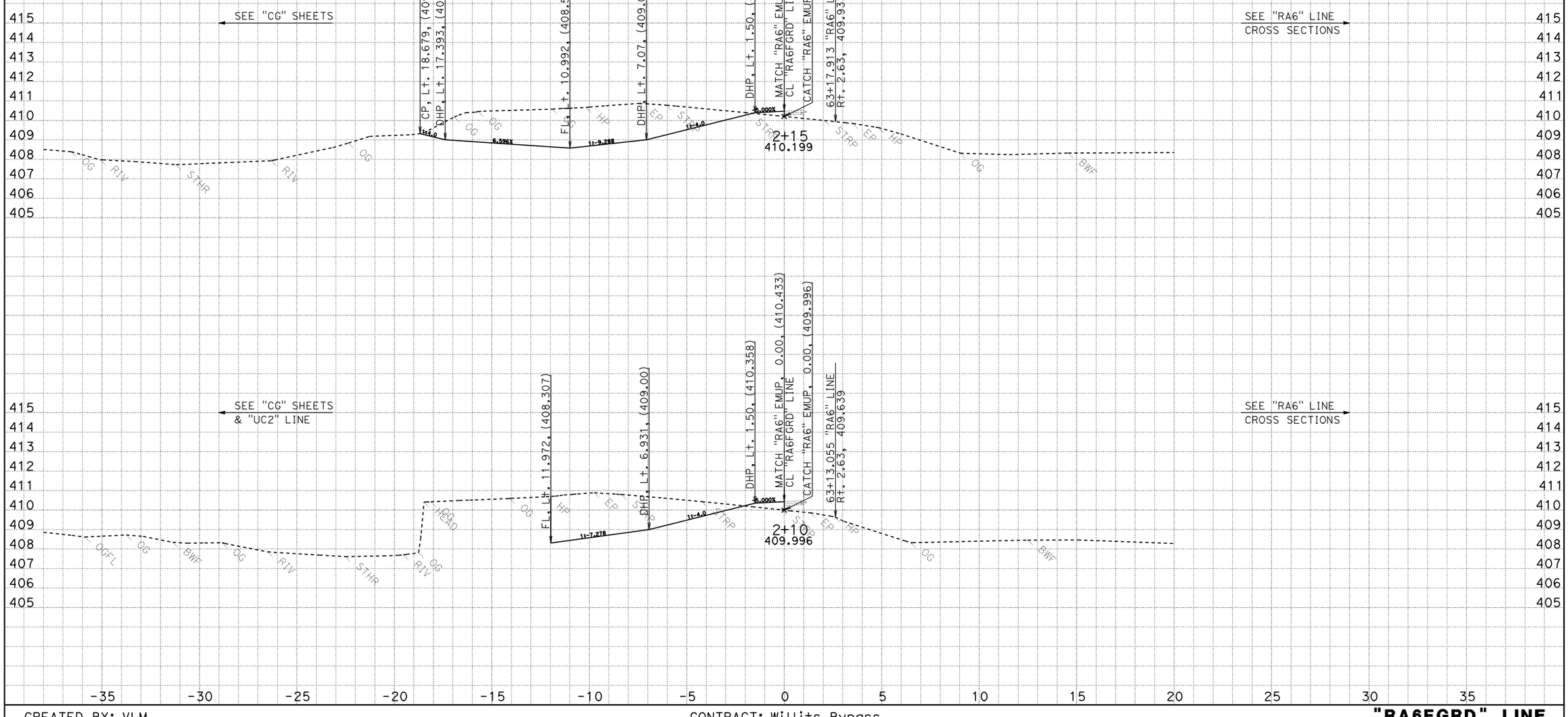

CREATED BY: VLM
DATE: 4/22/2012
KC Project: 0059
File: C:\proj\willits\round\RA6\RA6_FG.ear

CONTRACT: Willits Bypass
DIST/CO/RTE/KP: 01/MEN/101/KP R69.4 - KP R78.9
PROJECT ID: 262004

Scale Ratio: 1:100 Horiz.
1:100 Vert.
All Dimensions are Meters

"RA6FGRD" LINE CROSS SECTIONS

FOR EARTHWORK DEVELOPMENT ONLY

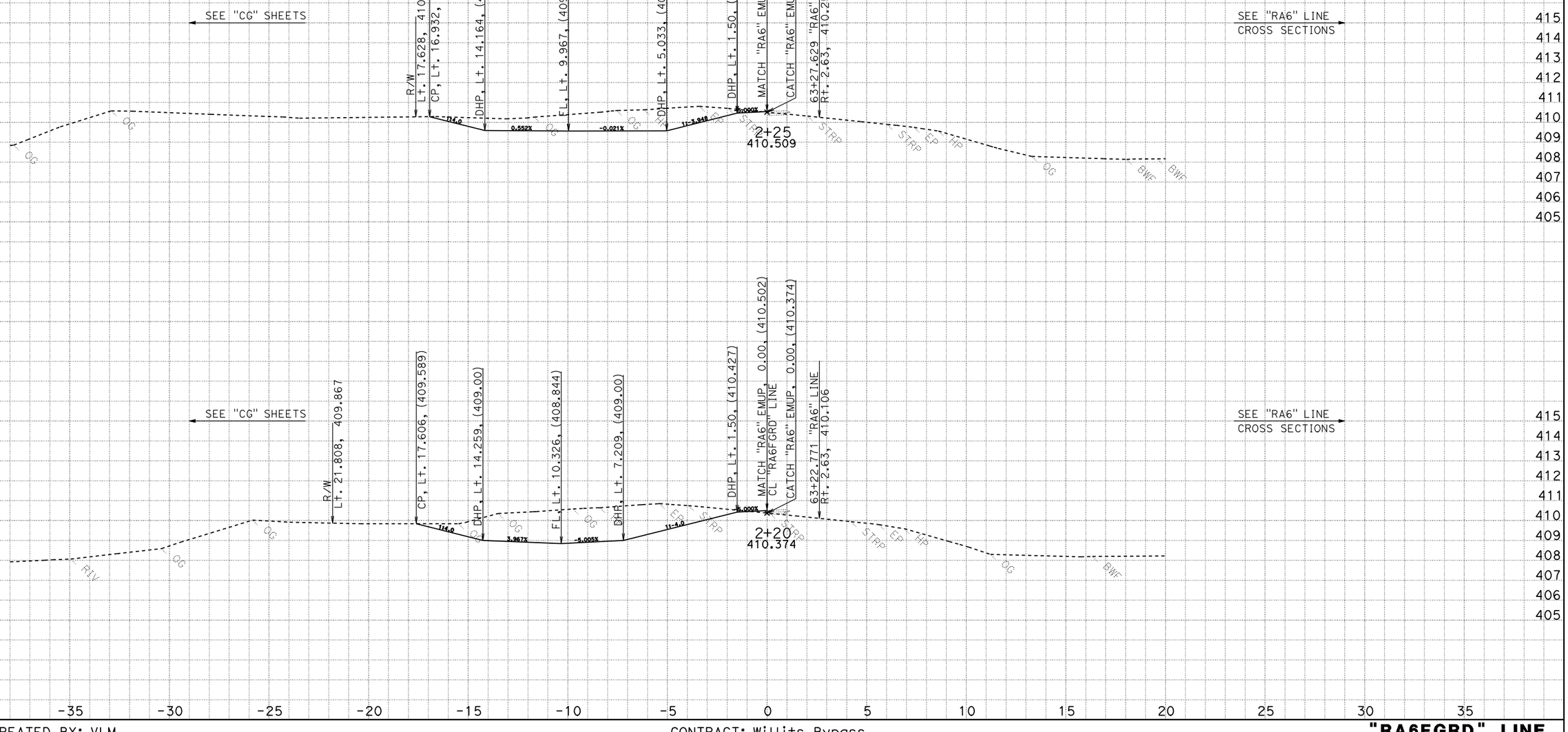

CREATED BY: VLM
DATE: 4/22/2012
KC Project: 0059 File: C:\proj\willits\round\RA6\RA6_FG.ear

CONTRACT: Willits Bypass
DIST/CO/RTE/KP: 01/MEN/101/KP R69.4 - KP R78.9
PROJECT ID: 262004

Scale Ratio: 1:100 Horiz.
1:100 Vert.
All Dimensions are Meters

"RA6FGRD" LINE CROSS SECTIONS
SHEET 13 OF 13

FOR EARTHWORK DEVELOPMENT ONLY

NOTES:

1. *Italic text indicates information copied from the Slope Stake Notes.*
2. In addition to the match sections, see the Construction Details.

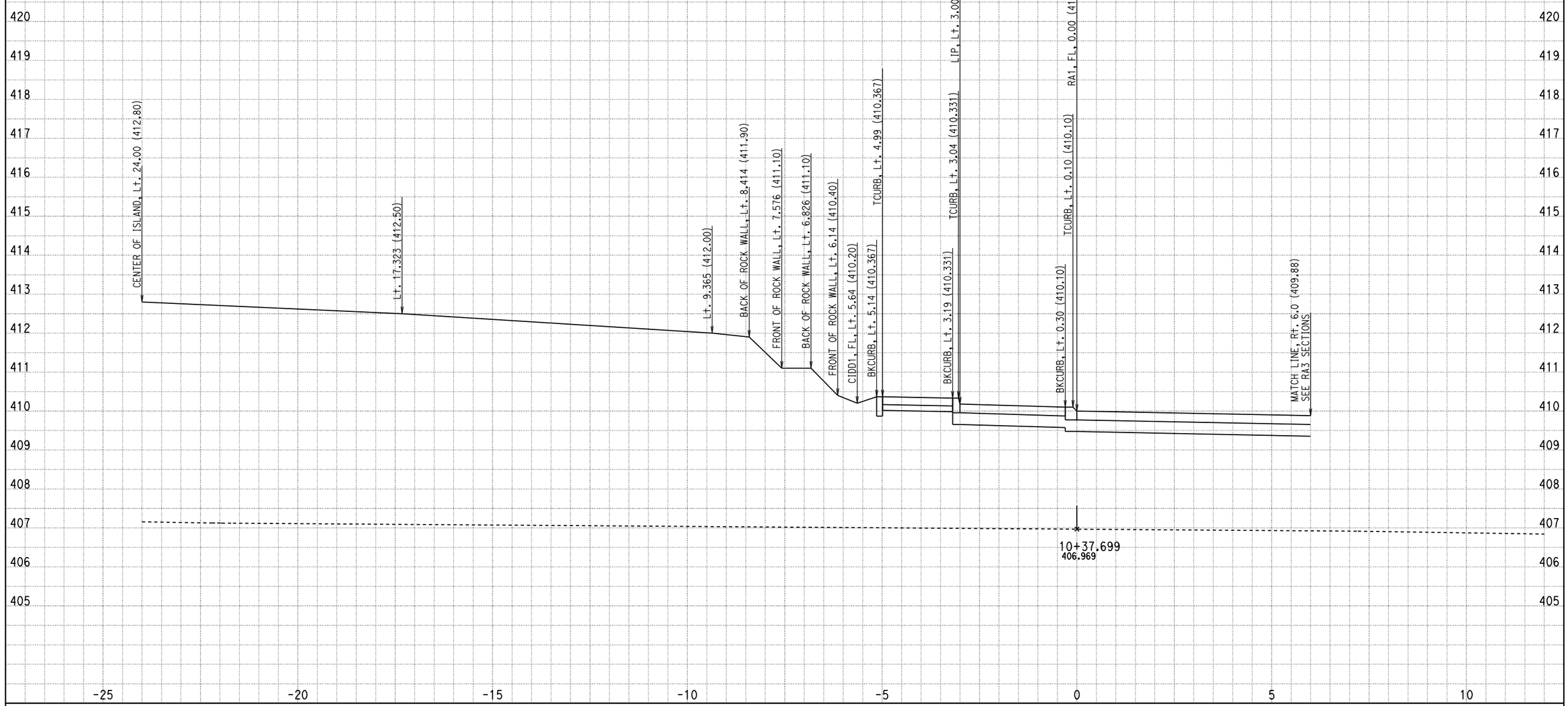

CREATED BY: Rushton DATE: 3/26/2012 ALL DIMENSIONS ARE METRIC

KC Project: 0059 File: P:\proj\01\26200\design\pse\designs\dtm\0059\Roundabout\RAX2\rax2fin.ear

CONTRACT: 01-262004

DIST/CO/RTE/KP: 01/Wen/101/R69.4/R78.9

Scale Ratio: 1:50 Horiz.
1:50 Vert.

RA1 (CAiCE CHAIN RAX2) CROSS SECTIONS

SHEET 1 OF 12

FOR EARTHWORK DEVELOPMENT ONLY

NOTES:

1. *Italic text indicates information copied from the Slope Stake Notes.*
2. In addition to the match sections, see the Construction Details.

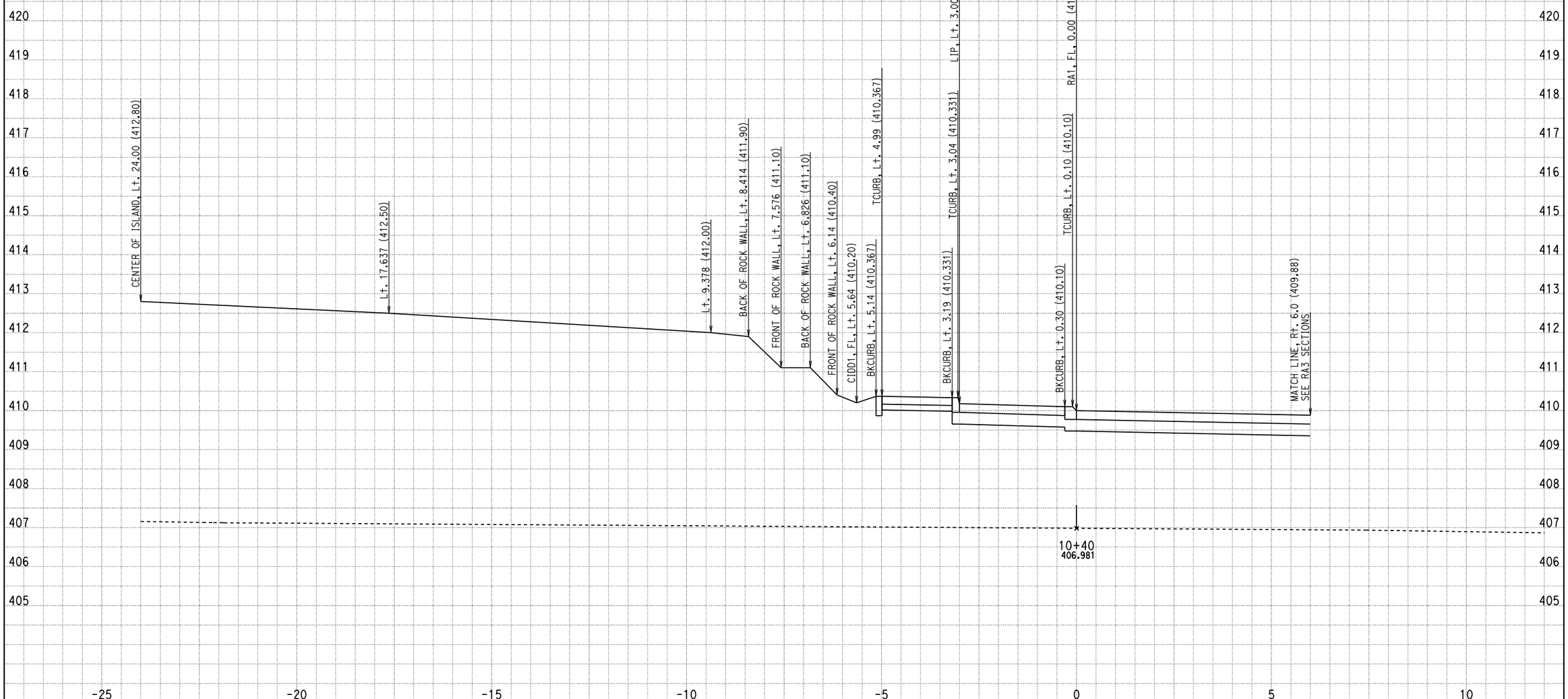

CREATED BY: Rushton DATE: 3/26/2012 ALL DIMENSIONS ARE METRIC

KC Project: 0059 File: P:\proj\01\26200\design\pse\designs\dtm\0059\Roundabout\RAX2\rax2fin.ear

CONTRACT: 01-262004

DIST/CO/RTE/KP: 01/Wen/101/R69.4/R78.9

Scale Ratio: 1:50 Horiz.
1:50 Vert.

RA1 (CAiCE CHAIN RAX2) CROSS SECTIONS

SHEET 2 OF 12

FOR EARTHWORK DEVELOPMENT ONLY

NOTES:

1. *Italic text indicates information copied from the Slope Stake Notes.*
2. In addition to the match sections, see the Construction Details.

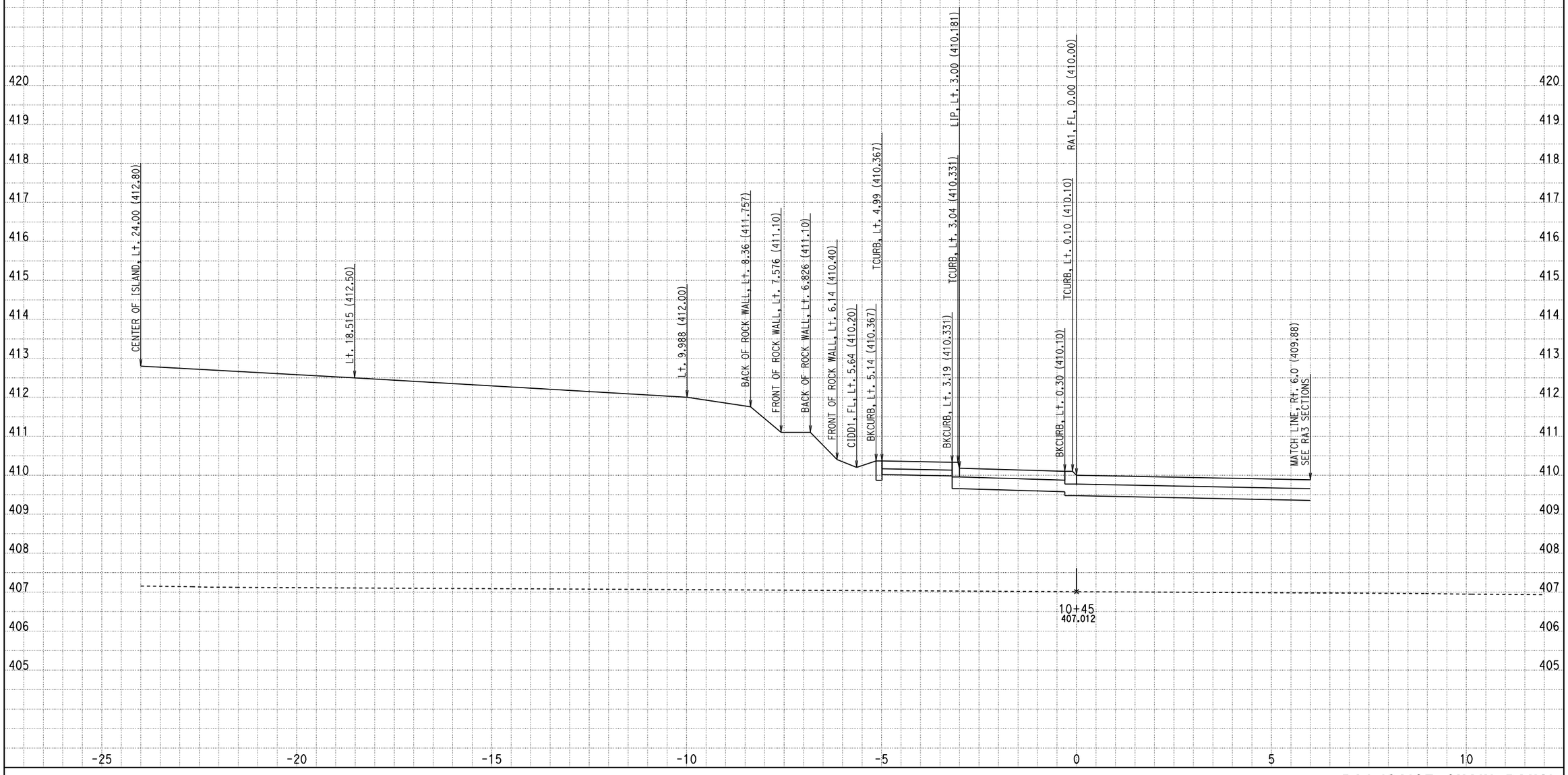

CREATED BY: Rushton DATE: 3/26/2012 ALL DIMENSIONS ARE METRIC

KC Project: 0059 File: P:\proj\01\26200\design\pse\designs\dtm\0059\Roundabout\RAX2\rax2fin.ear

CONTRACT: 01-262004

DIST/CO/RTE/KP: 01/Men/101/R69.4/R78.9

Scale Ratio: 1:50 Horiz.
1:50 Vert.

RA1 (CAiCE CHAIN RAX2) CROSS SECTIONS

SHEET 3 OF 12

FOR EARTHWORK DEVELOPMENT ONLY

NOTES:

1. *Italic text indicates information copied from the Slope Stake Notes.*
2. In addition to the match sections, see the Construction Details.

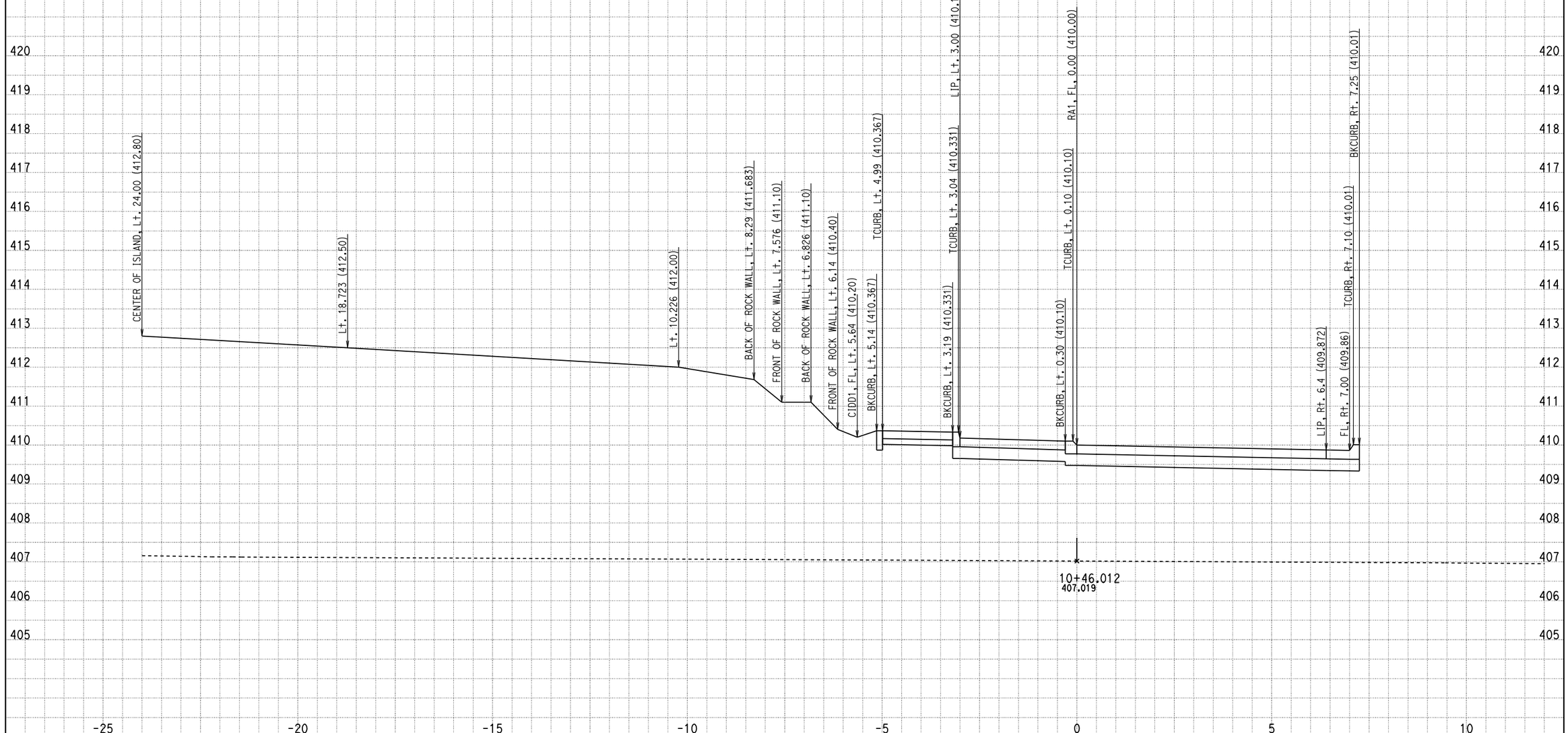

CREATED BY: Rushton DATE: 3/26/2012 ALL DIMENSIONS ARE METRIC

KC Project: 0059 File: P:\proj\01\26200\design\pse\designs\dtm\0059\Roundabout\RAX2\rax2fin.ear

CONTRACT: 01-262004

DIST/CO/RTE/KP: 01/Wen/101/R69.4/R78.9

Scale Ratio: 1:50 Horiz.
1:50 Vert.

RA1 (CAiCE CHAIN RAX2) CROSS SECTIONS

SHEET 4 OF 12

FOR EARTHWORK DEVELOPMENT ONLY

NOTES:

1. *Italic text indicates information copied from the Slope Stake Notes.*
2. In addition to the match sections, see the Construction Details.

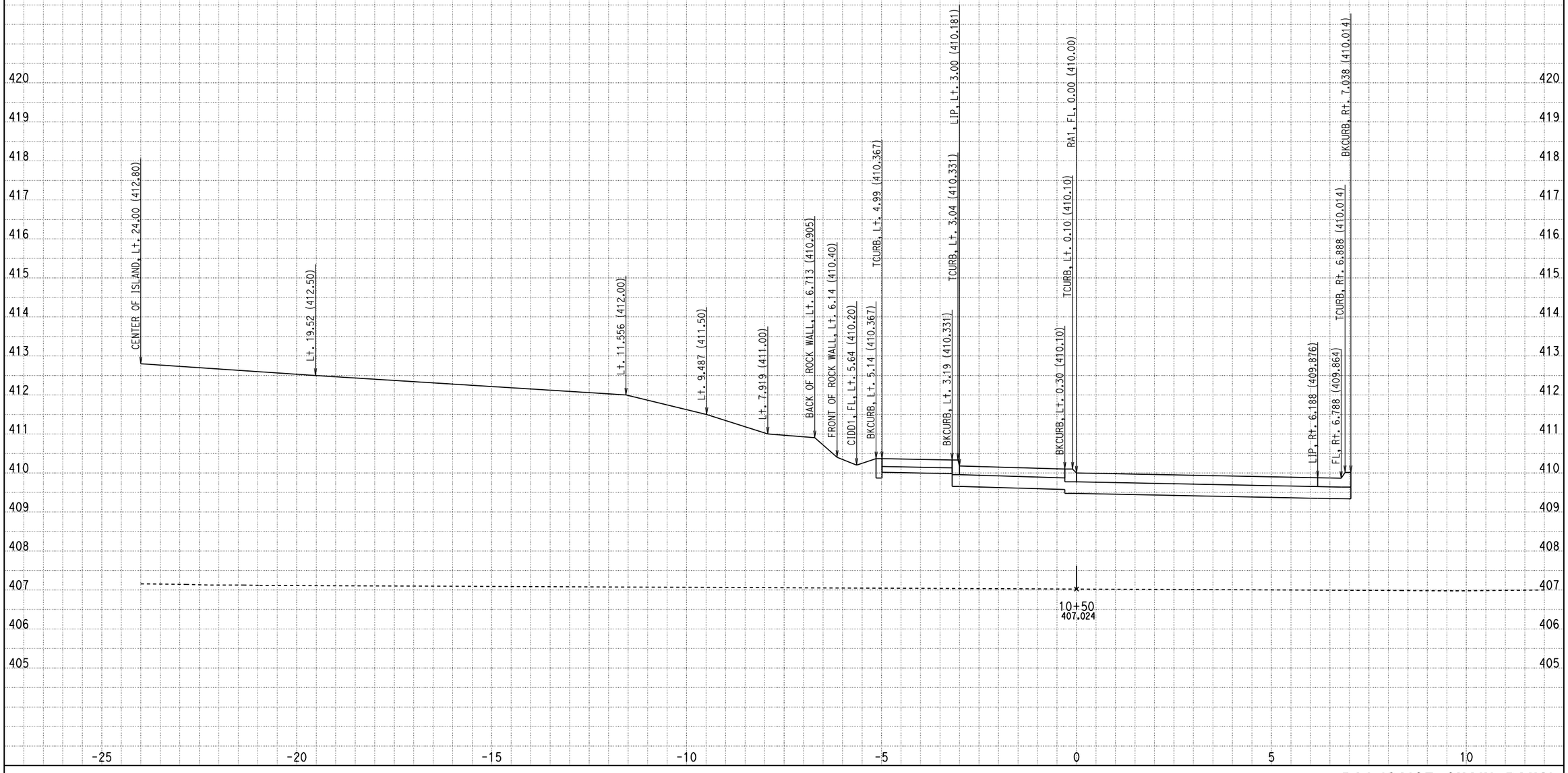

CREATED BY: Rushton DATE: 3/26/2012 ALL DIMENSIONS ARE METRIC

KC Project: 0059 File: P:\proj\01\26200\design\pse\designs\dtm\0059\Roundabout\RAX2\rax2fin.ear

CONTRACT: 01-262004

DIST/CO/RTE/KP: 01/Men/101/R69.4/R78.9

Scale Ratio: 1:50 Horiz.
1:50 Vert.

RA1 (CAiCE CHAIN RAX2)
CROSS SECTIONS

SHEET 5 OF 12

FOR EARTHWORK DEVELOPMENT ONLY

NOTES:

1. *Italic text indicates information copied from the Slope Stake Notes.*
2. In addition to the match sections, see the Construction Details.

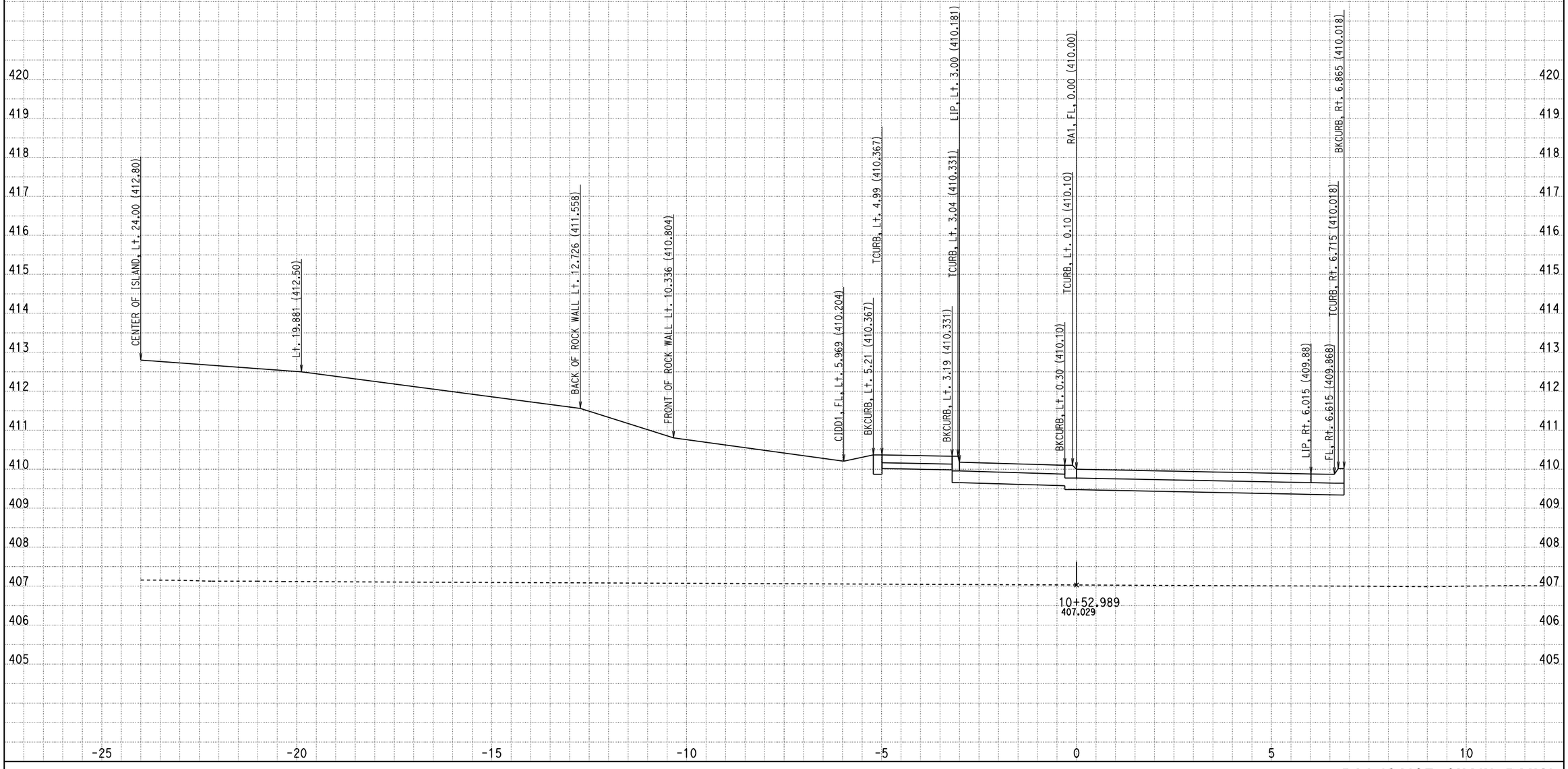

CREATED BY: Rushton DATE: 3/26/2012 ALL DIMENSIONS ARE METRIC

KC Project: 0059 File: P:\proj\01\26200\design\pse\designs\dtm\0059\Roundabout\RAX2\rax2fin.ear

CONTRACT: 01-262004

DIST/CO/RTE/KP: 01/Men/101/R69.4/R78.9

Scale Ratio: 1:50 Horiz.
1:50 Vert.

RA1 (CAiCE CHAIN RAX2) CROSS SECTIONS

SHEET 6 OF 12

FOR EARTHWORK DEVELOPMENT ONLY

NOTES:

1. *Italic text indicates information copied from the Slope Stake Notes.*
2. In addition to the match sections, see the Construction Details.

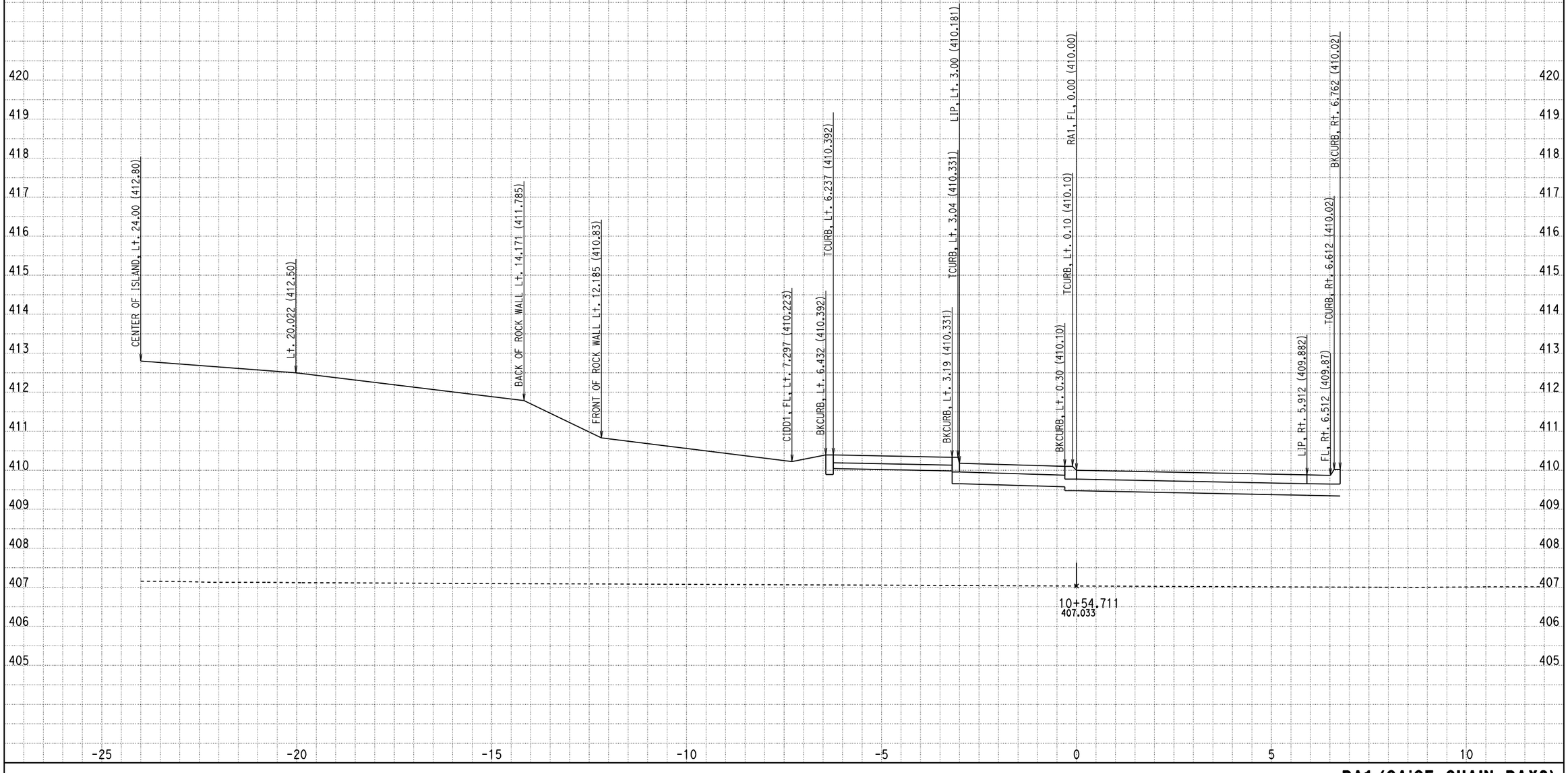

CREATED BY: Rushton DATE: 3/26/2012 ALL DIMENSIONS ARE METRIC

KC Project: 0059 File: P:\proj\01\26200\design\pse\designs\dtm\0059\Roundabout\RAX2\rax2fin.ear

CONTRACT: 01-262004

DIST/CO/RTE/KP: 01/Men/101/R69.4/R78.9

Scale Ratio: 1:50 Horiz.
1:50 Vert.

RA1 (CAiCE CHAIN RAX2) CROSS SECTIONS

SHEET 7 OF 12

FOR EARTHWORK DEVELOPMENT ONLY

NOTES:

1. *Italic text indicates information copied from the Slope Stake Notes.*
2. In addition to the match sections, see the Construction Details.

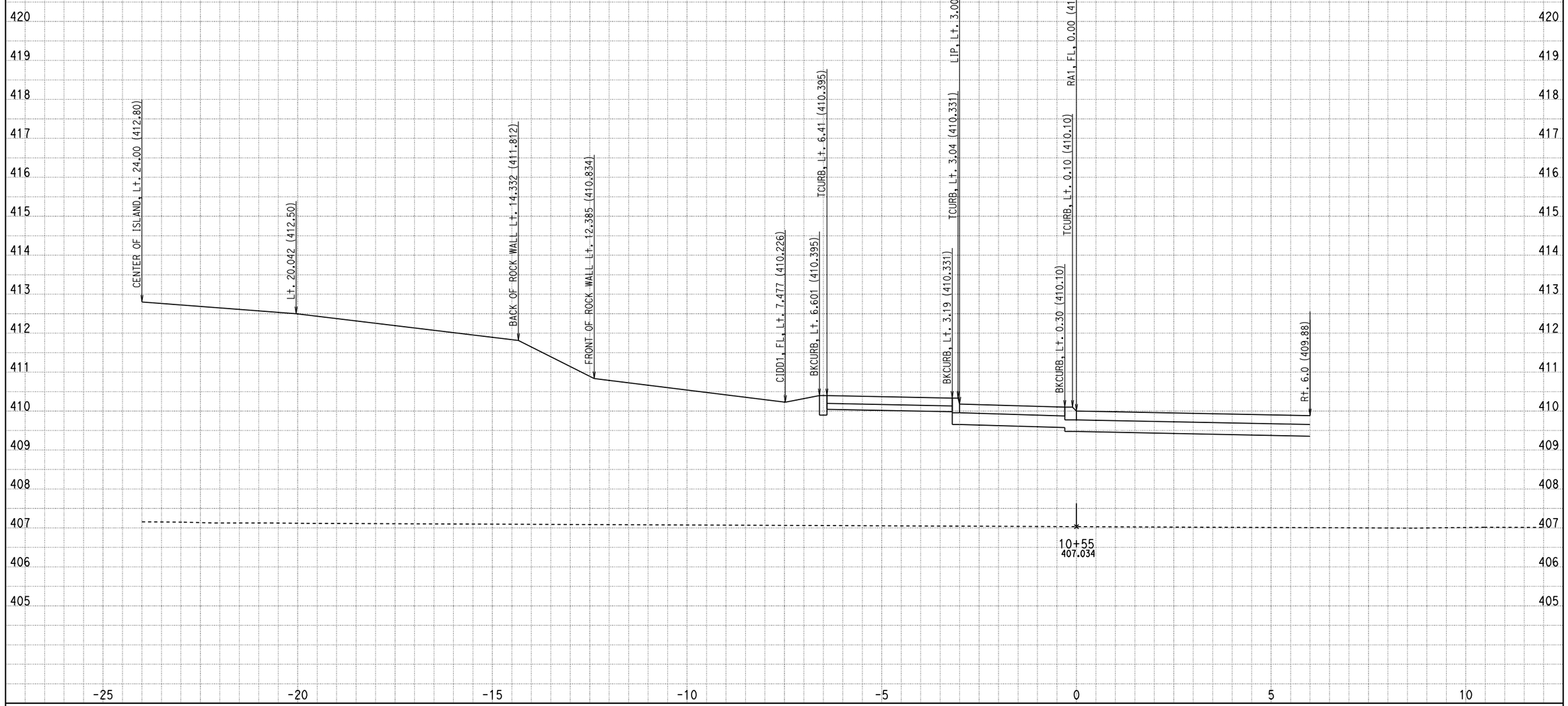

CREATED BY: Rushton DATE: 3/26/2012 ALL DIMENSIONS ARE METRIC

KC Project: 0059 File: P:\proj\01\26200\design\pse\designs\dtm\0059\Roundabout\RAX2\rax2fin.ear

CONTRACT: 01-262004

DIST/CO/RTE/KP: 01/Wen/101/R69.4/R78.9

Scale Ratio: 1:50 Horiz.
1:50 Vert.

RA1 (CAiCE CHAIN RAX2) CROSS SECTIONS

SHEET 8 OF 12

FOR EARTHWORK DEVELOPMENT ONLY

NOTES:

1. *Italic text indicates information copied from the Slope Stake Notes.*
2. In addition to the match sections, see the Construction Details.

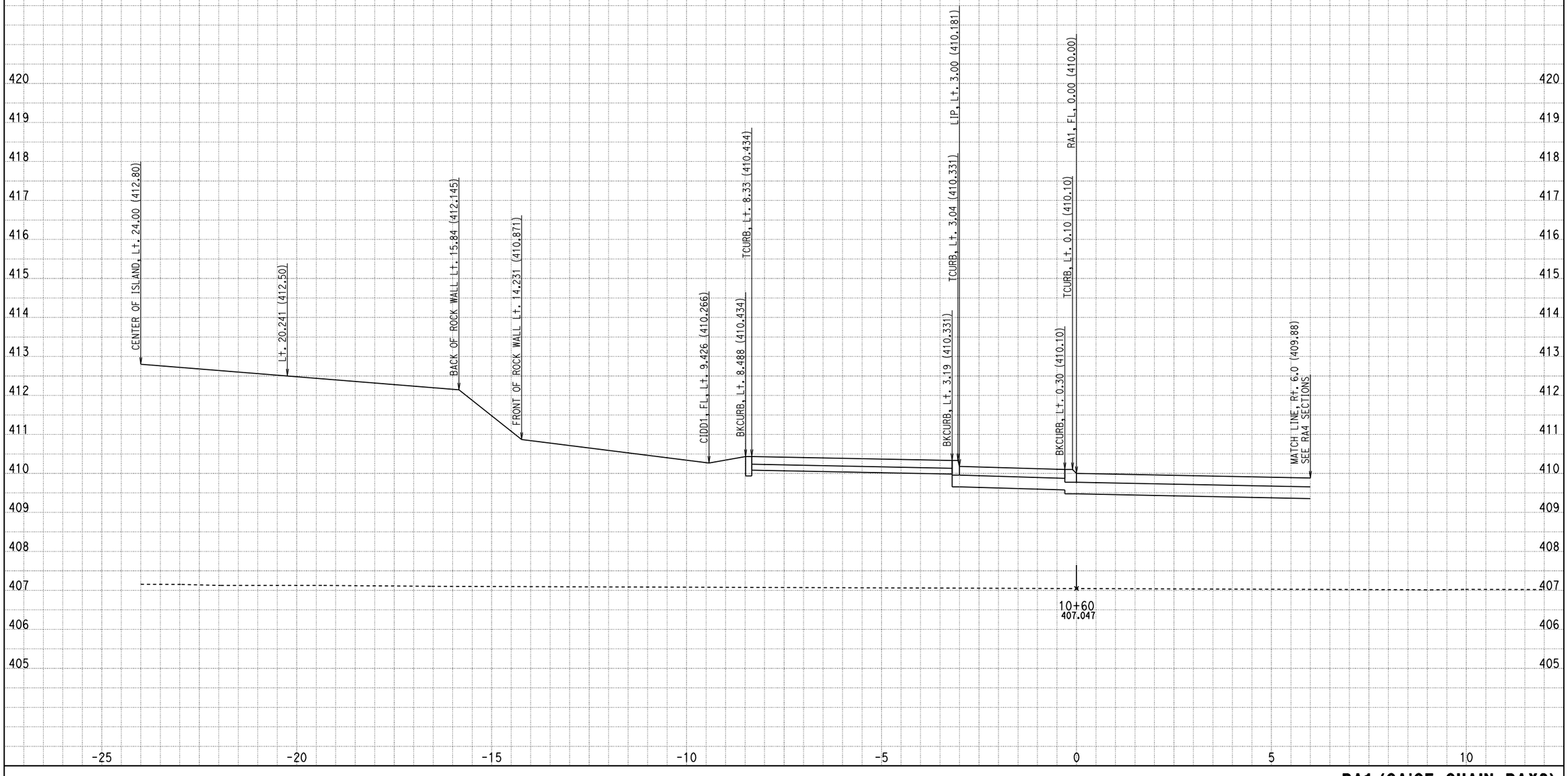

CREATED BY: Rushton DATE: 3/26/2012 ALL DIMENSIONS ARE METRIC

KC Project: 0059 File: P:\proj\01\26200\design\pse\designs\dtm\0059\Roundabout\RAX2\rax2fin.ear

CONTRACT: 01-262004

DIST/CO/RTE/KP: 01/Men/101/R69.4/R78.9

Scale Ratio: 1:50 Horiz.
1:50 Vert.

RA1 (CAiCE CHAIN RAX2)
CROSS SECTIONS

SHEET 9 OF 12

FOR EARTHWORK DEVELOPMENT ONLY

NOTES:

1. *Italic text indicates information copied from the Slope Stake Notes.*
2. In addition to the match sections, see the Construction Details.

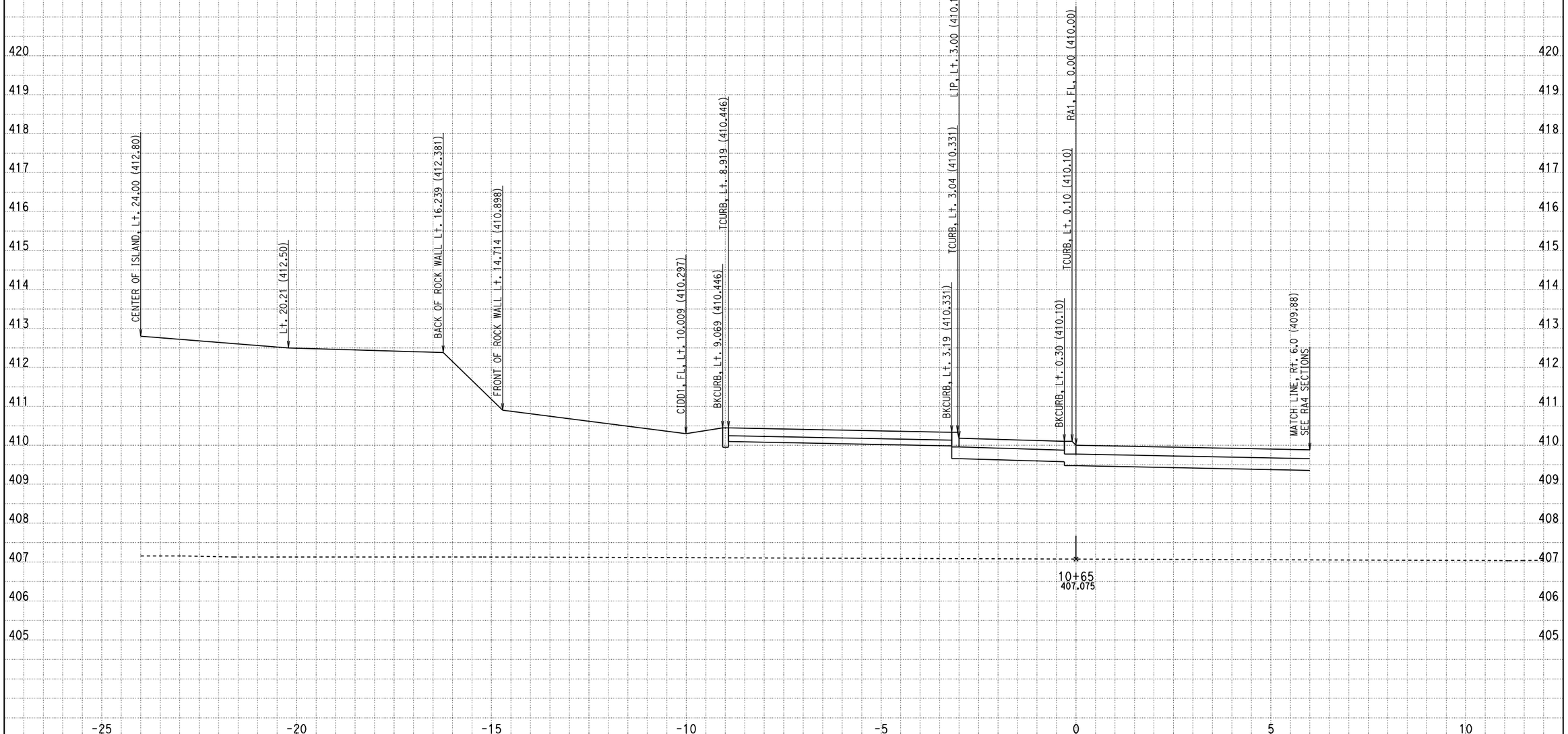

CREATED BY: Rushton DATE: 3/26/2012 ALL DIMENSIONS ARE METRIC

KC Project: 0059 File: P:\proj\01\26200\design\pse\designs\dtm\0059\Roundabout\RAX2\rax2fin.ear

CONTRACT: 01-262004

DIST/CO/RTE/KP: 01/Wen/101/R69.4/R78.9

Scale Ratio: 1:50 Horiz.
1:50 Vert.

RA1 (CAiCE CHAIN RAX2) CROSS SECTIONS

SHEET 10 OF 12

FOR EARTHWORK DEVELOPMENT ONLY

NOTES:

1. *Italic text indicates information copied from the Slope Stake Notes.*
2. In addition to the match sections, see the Construction Details.

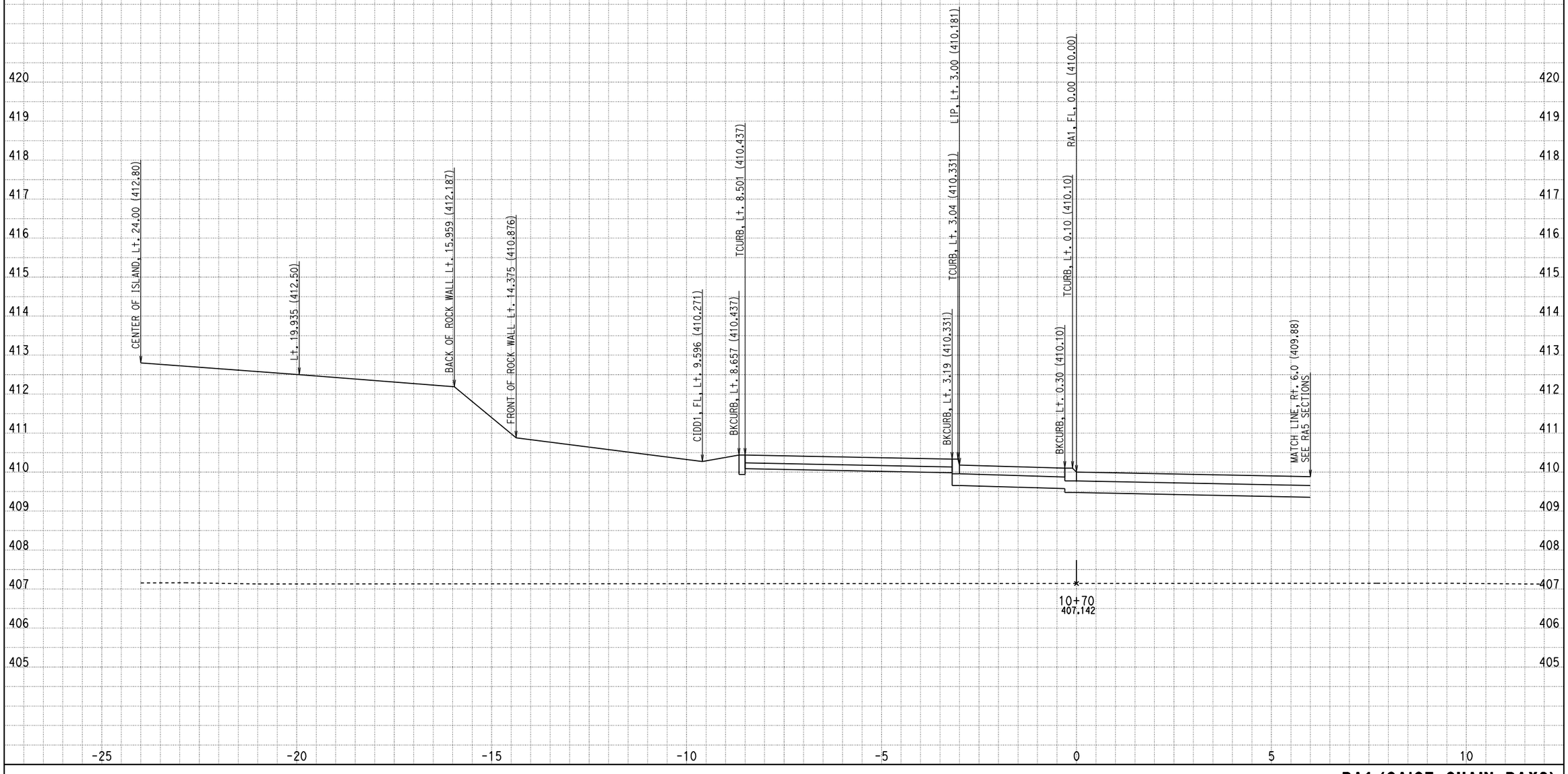

CREATED BY: Rushton DATE: 3/26/2012 ALL DIMENSIONS ARE METRIC

KC Project: 0059 File: P:\proj\01\26200\design\pse\designs\dtm\0059\Roundabout\RAX2\rax2fin.ear

CONTRACT: 01-262004

DIST/CO/RTE/KP: 01/Men/101/R69.4/R78.9

Scale Ratio: 1:50 Horiz.
1:50 Vert.

RA1 (CAiCE CHAIN RAX2) CROSS SECTIONS

SHEET 11 OF 12

FOR EARTHWORK DEVELOPMENT ONLY

NOTES:

1. *Italic text indicates information copied from the Slope Stake Notes.*
2. In addition to the match sections, see the Construction Details.

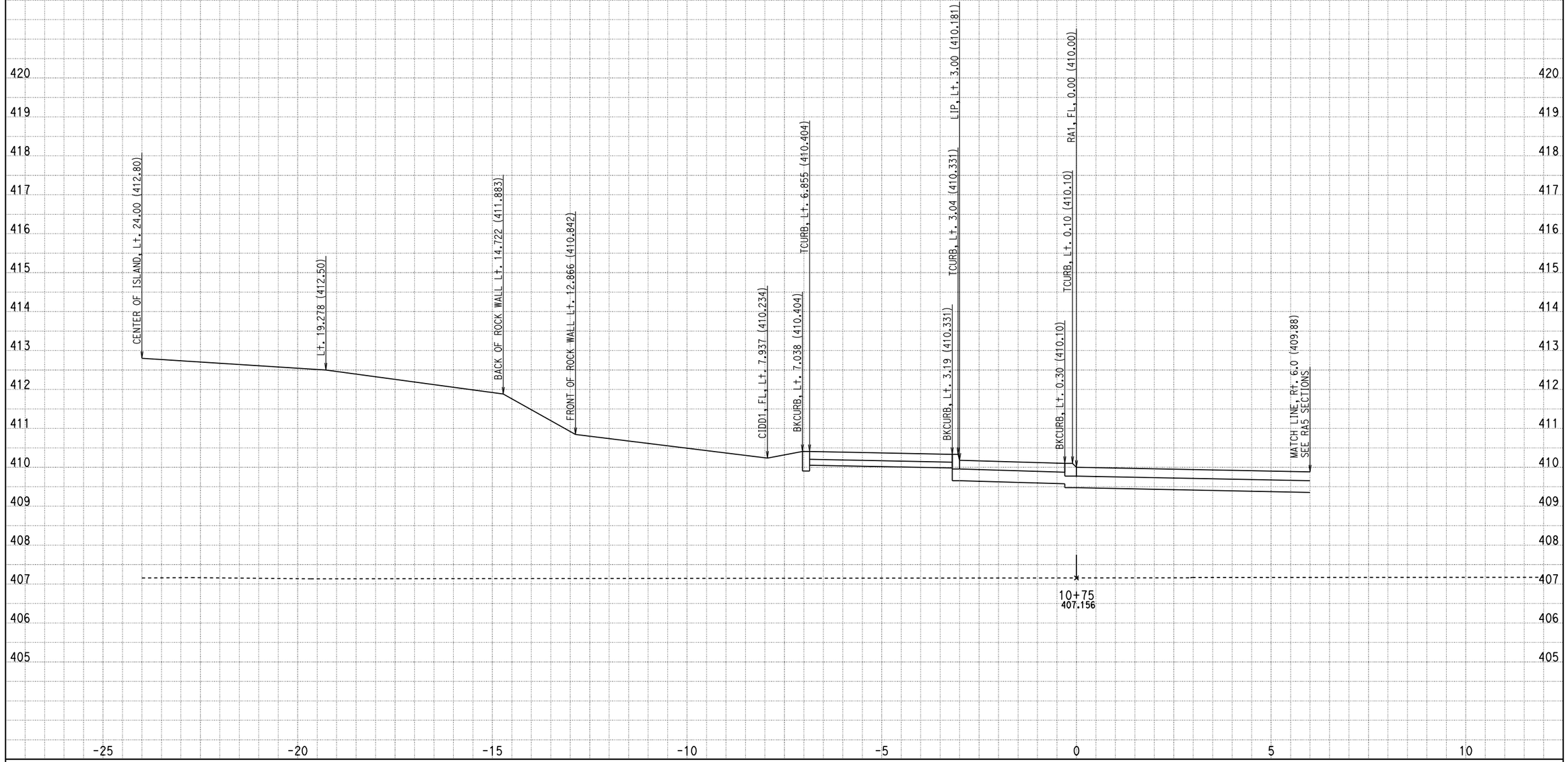

CREATED BY: Rushton DATE: 3/26/2012 ALL DIMENSIONS ARE METRIC

KC Project: 0059 File: P:\proj\01\26200\design\pse\designs\dtm\0059\Roundabout\RAX2\rax2fin.ear

CONTRACT: 01-262004

DIST/CO/RTE/KP: 01/Wen/101/R69.4/R78.9

Scale Ratio: 1:50 Horiz.
1:50 Vert.

RA1 (CAiCE CHAIN RAX2) CROSS SECTIONS

SHEET 12 OF 12

FOR EARTHWORK DEVELOPMENT ONLY

NOTES:

1. *Italic text indicates information copied from the Slope Stake Notes.*
2. In addition to the match sections, see the Construction Details.

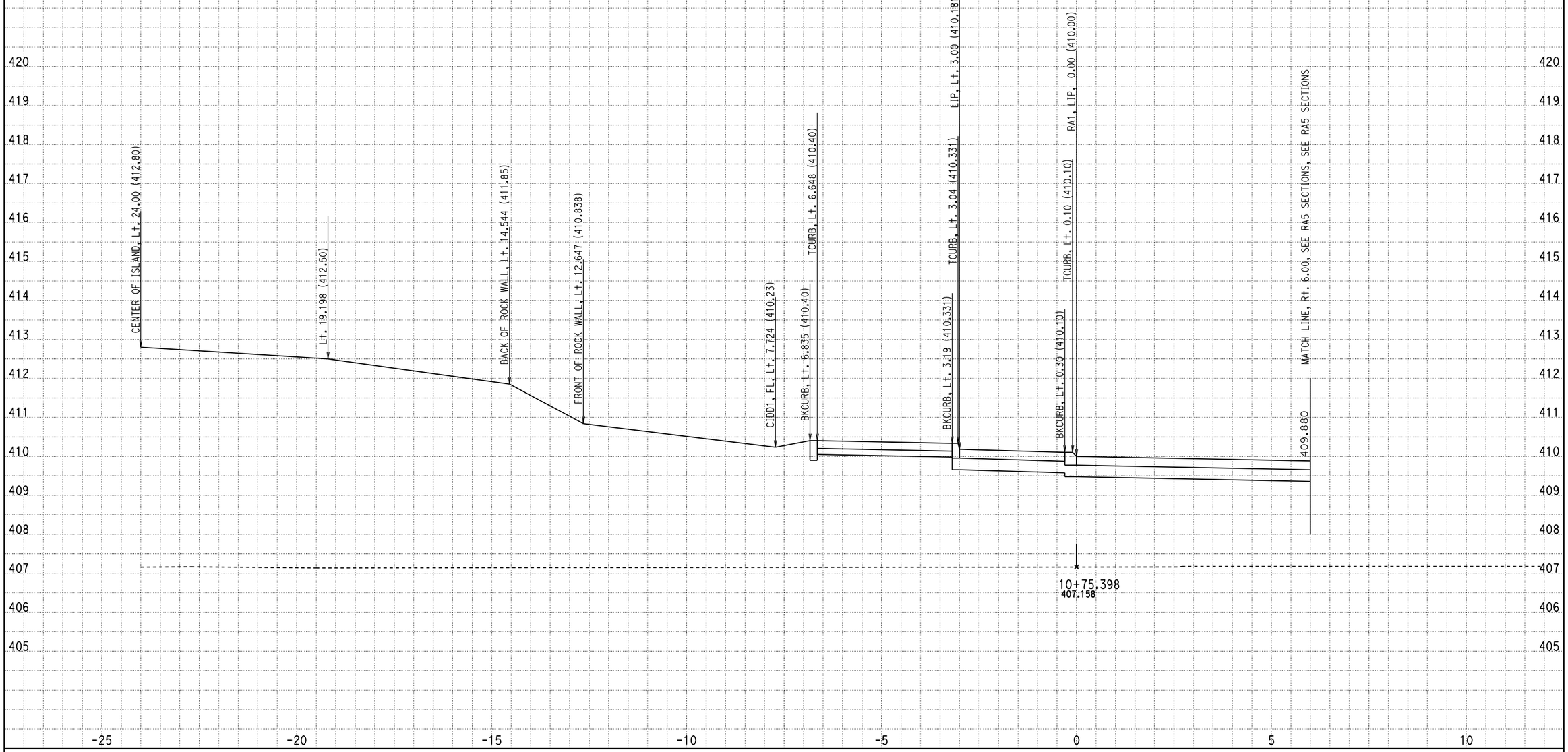

CREATED BY: Rushton DATE: 3/27/2012 ALL DIMENSIONS ARE METRIC

KC Project: 0059 File: P:\proj\01\26200\design\pse\designs\dtm\0059\Roundabout\RAX3\rax3fin.ear

CONTRACT: 01-262004

DIST/CO/RTE/KP: 01/Men/101/R69.4/R78.9

Scale Ratio: 1:50 Horiz.
1:50 Vert.

RA1 (CAiCE CHAIN RAX3) CROSS SECTIONS

SHEET 1 OF 11

FOR EARTHWORK DEVELOPMENT ONLY

NOTES:

1. *Italic text indicates information copied from the Slope Stake Notes.*
2. In addition to the match sections, see the Construction Details.

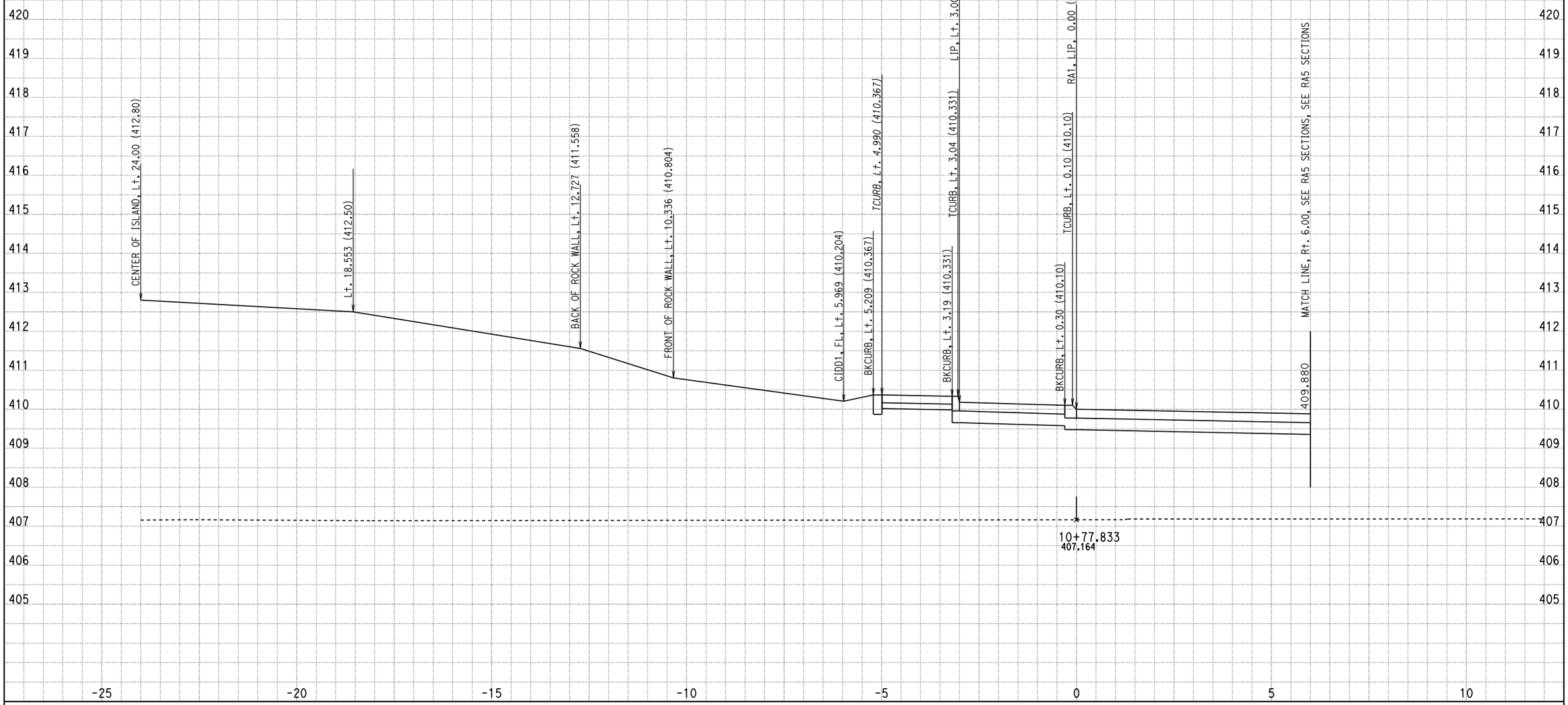

CREATED BY: Rushton DATE: 3/27/2012 ALL DIMENSIONS ARE METRIC

KC Project: 0059 File: P:\proj\01\26200\design\pse\designs\dtm\0059\Roundabout\RAX3\rax3fin.ear

CONTRACT: 01-262004

DIST/CO/RTE/KP: 01/Men/101/R69.4/R78.9

Scale Ratio: 1:50 Horiz.
1:50 Vert.

RA1 (CAiCE CHAIN RAX3) CROSS SECTIONS

SHEET 2 OF 11

FOR EARTHWORK DEVELOPMENT ONLY

NOTES:

1. *Italic text indicates information copied from the Slope Stake Notes.*
2. In addition to the match sections, see the Construction Details.

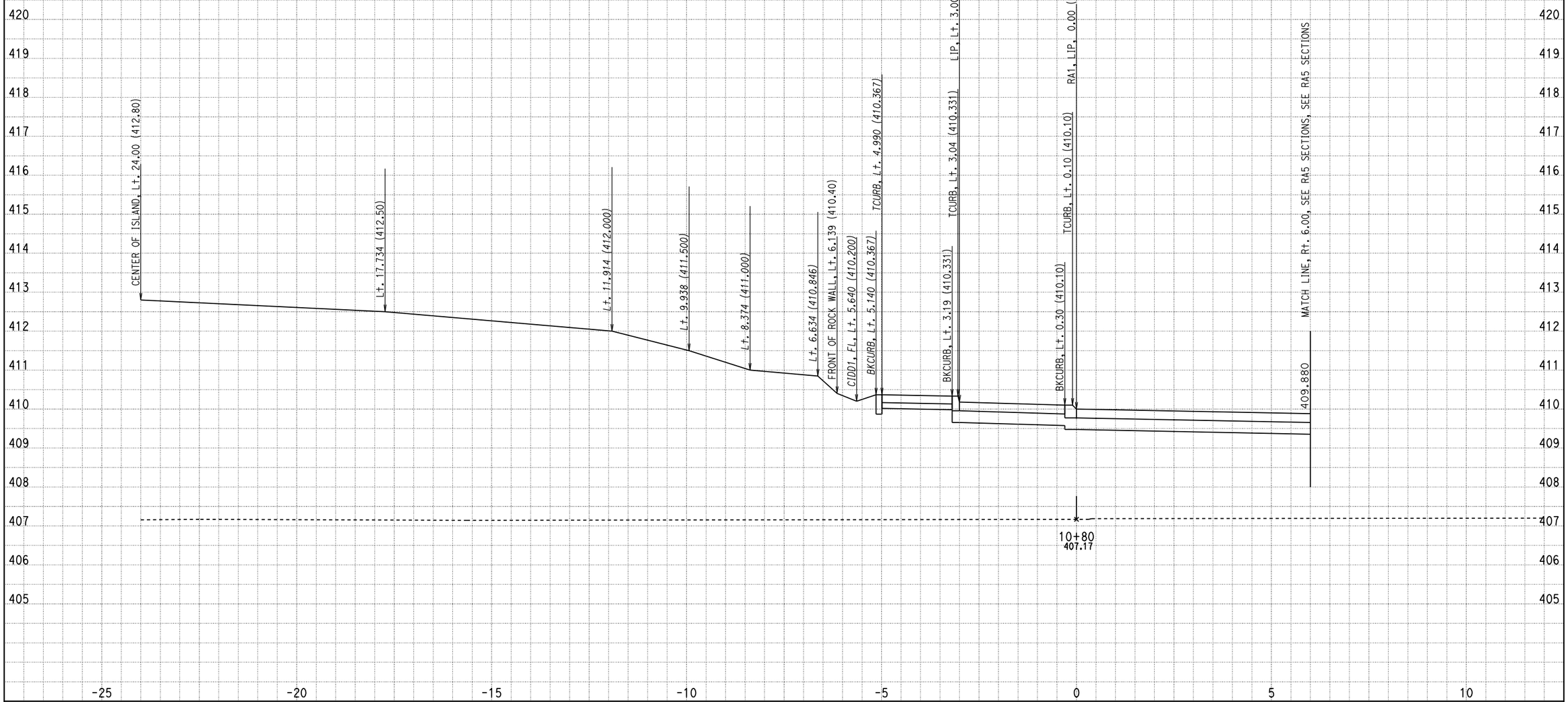

CREATED BY: Rushton DATE: 3/27/2012 ALL DIMENSIONS ARE METRIC

KC Project: 0059 File: P:\proj\01\26200\design\pse\designs\dtm\0059\Roundabout\RAX3\rax3fin.ear

CONTRACT: 01-262004

DIST/CO/RTE/KP: 01/Wen/101/R69.4/R78.9

Scale Ratio: 1:50 Horiz.
1:50 Vert.

RA1 (CAiCE CHAIN RAX3) CROSS SECTIONS

SHEET 3 OF 11

FOR EARTHWORK DEVELOPMENT ONLY

NOTES:

1. *Italic text indicates information copied from the Slope Stake Notes.*
2. In addition to the match sections, see the Construction Details.

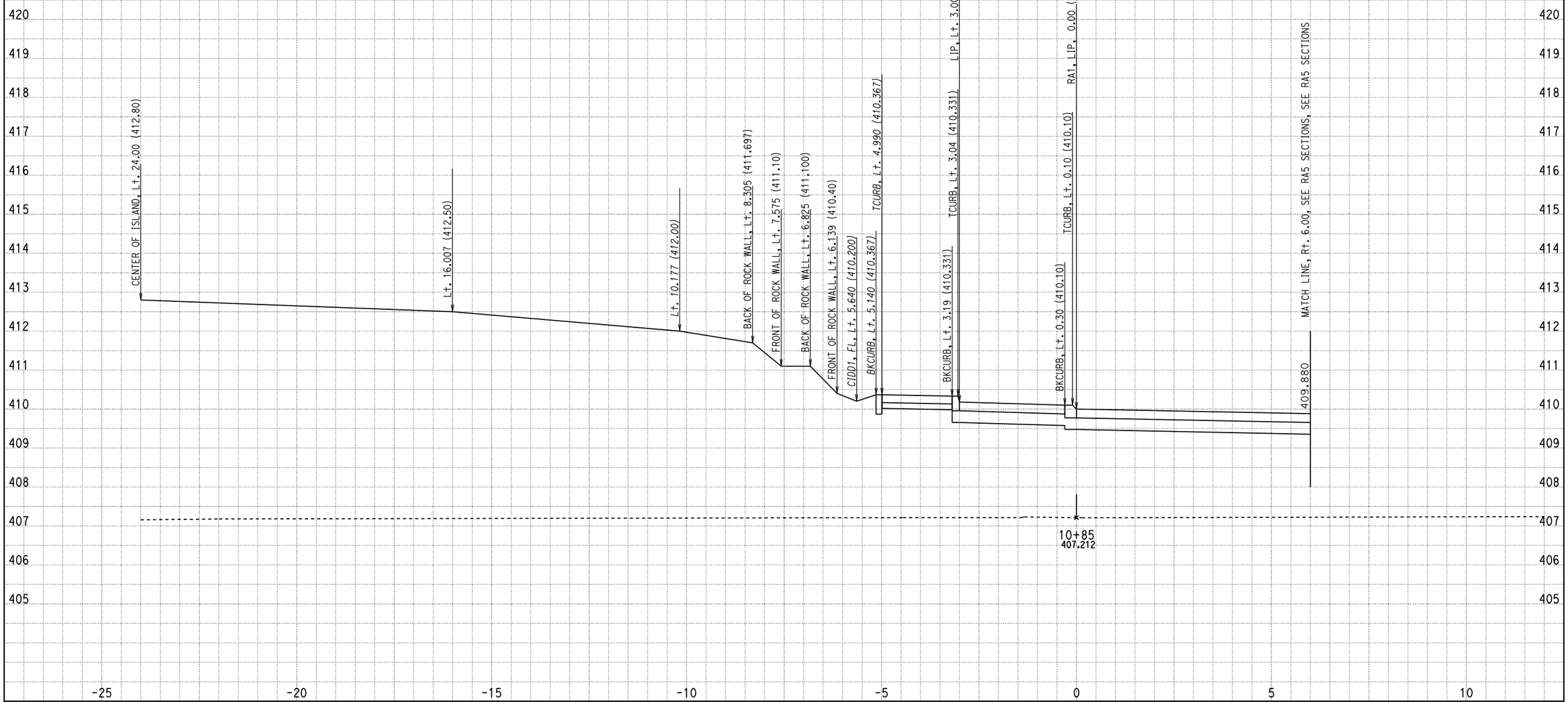

CREATED BY: Rushton DATE: 3/27/2012 ALL DIMENSIONS ARE METRIC

KC Project: 0059 File: P:\proj\01\26200\design\pse\designs\dtm\0059\Roundabout\RAX3\rax3fin.ear

CONTRACT: 01-262004

DIST/CO/RTE/KP: 01/Wen/101/R69.4/R78.9

Scale Ratio: 1:50 Horiz.
1:50 Vert.

RA1 (CAiCE CHAIN RAX3) CROSS SECTIONS

SHEET 4 OF 11

FOR EARTHWORK DEVELOPMENT ONLY

NOTES:

1. *Italic text indicates information copied from the Slope Stake Notes.*
2. In addition to the match sections, see the Construction Details.

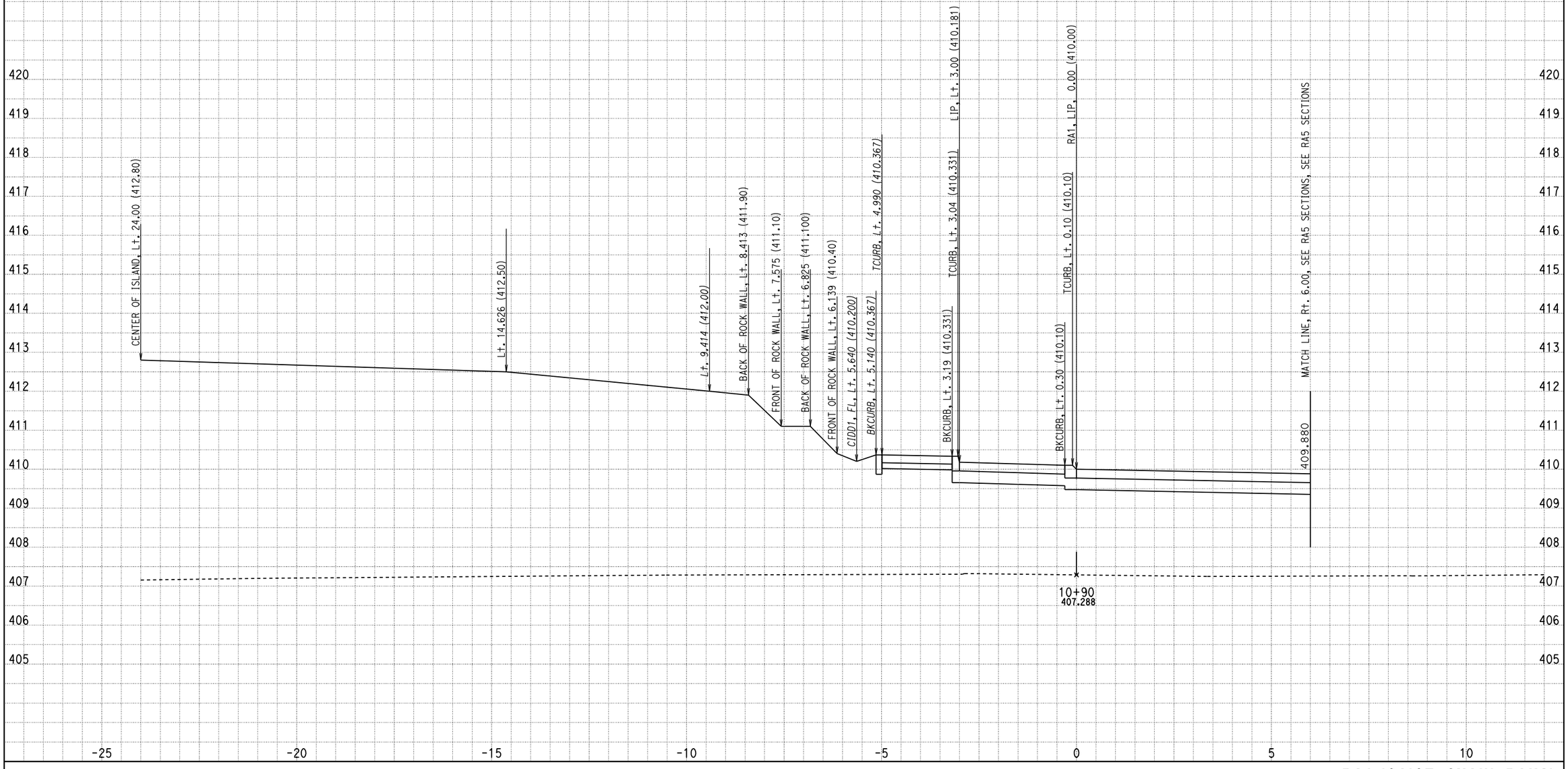

CREATED BY: Rushton DATE: 3/27/2012 ALL DIMENSIONS ARE METRIC

KC Project: 0059 File: P:\proj\01\26200\design\pse\designs\dtm\0059\Roundabout\RAX3\rax3fin.ear

CONTRACT: 01-262004

DIST/CO/RTE/KP: 01/Men/101/R69.4/R78.9

Scale Ratio: 1:50 Horiz.
1:50 Vert.

RA1 (CAiCE CHAIN RAX3) CROSS SECTIONS

SHEET 5 OF 11

FOR EARTHWORK DEVELOPMENT ONLY

NOTES:

1. *Italic text indicates information copied from the Slope Stake Notes.*
2. In addition to the match sections, see the Construction Details.

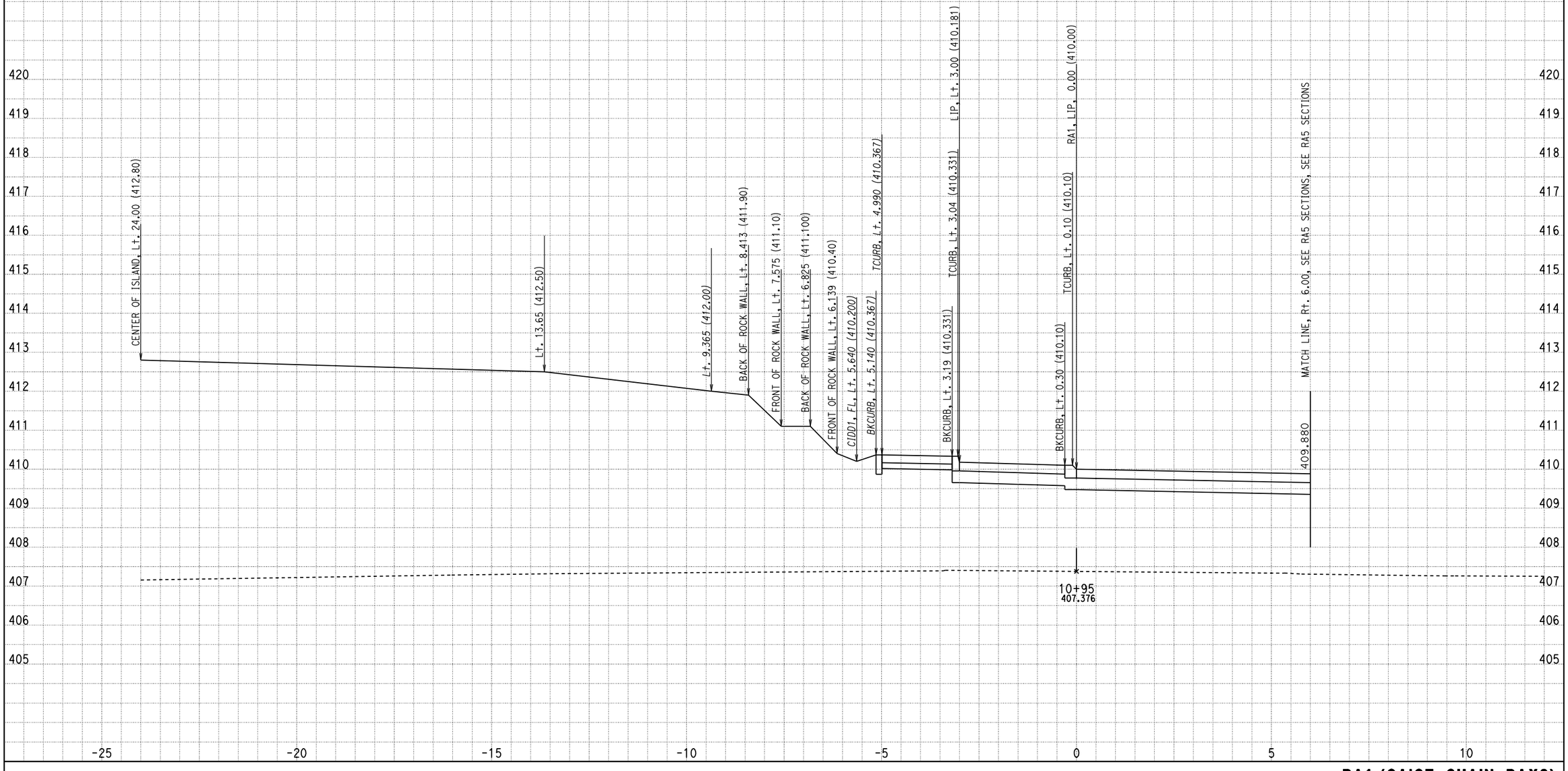

CREATED BY: Rushton DATE: 3/27/2012 ALL DIMENSIONS ARE METRIC

KC Project: 0059 File: P:\proj\01\26200\design\pse\designs\dtm\0059\Roundabout\RAX3\rax3fin.ear

CONTRACT: 01-262004

DIST/CO/RTE/KP: 01/Men/101/R69.4/R78.9

Scale Ratio: 1:50 Horiz.
1:50 Vert.

RA1 (CAiCE CHAIN RAX3) CROSS SECTIONS

SHEET 6 OF 11

FOR EARTHWORK DEVELOPMENT ONLY

NOTES:

1. *Italic text indicates information copied from the Slope Stake Notes.*
2. In addition to the match sections, see the Construction Details.

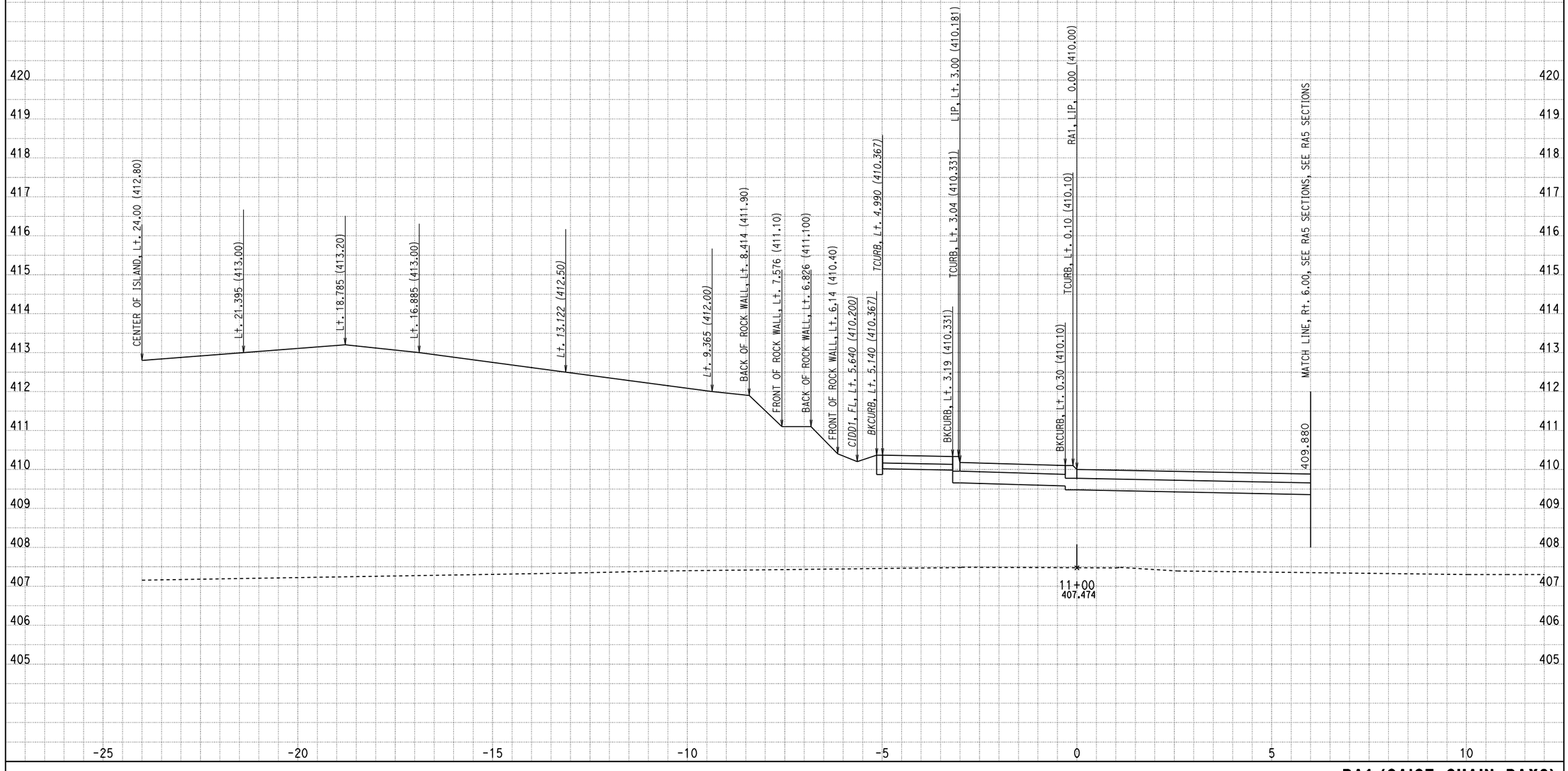

CREATED BY: Rushton DATE: 3/27/2012 ALL DIMENSIONS ARE METRIC

KC Project: 0059 File: P:\proj\01\26200\design\pse\designs\dtm\0059\Roundabout\RAX3\rax3fin.ear

CONTRACT: 01-262004

DIST/CO/RTE/KP: 01/Men/101/R69.4/R78.9

Scale Ratio: 1:50 Horiz.
1:50 Vert.

RA1 (CAiCE CHAIN RAX3) CROSS SECTIONS

SHEET 7 OF 11

FOR EARTHWORK DEVELOPMENT ONLY

NOTES:

1. *Italic text indicates information copied from the Slope Stake Notes.*
2. In addition to the match sections, see the Construction Details.

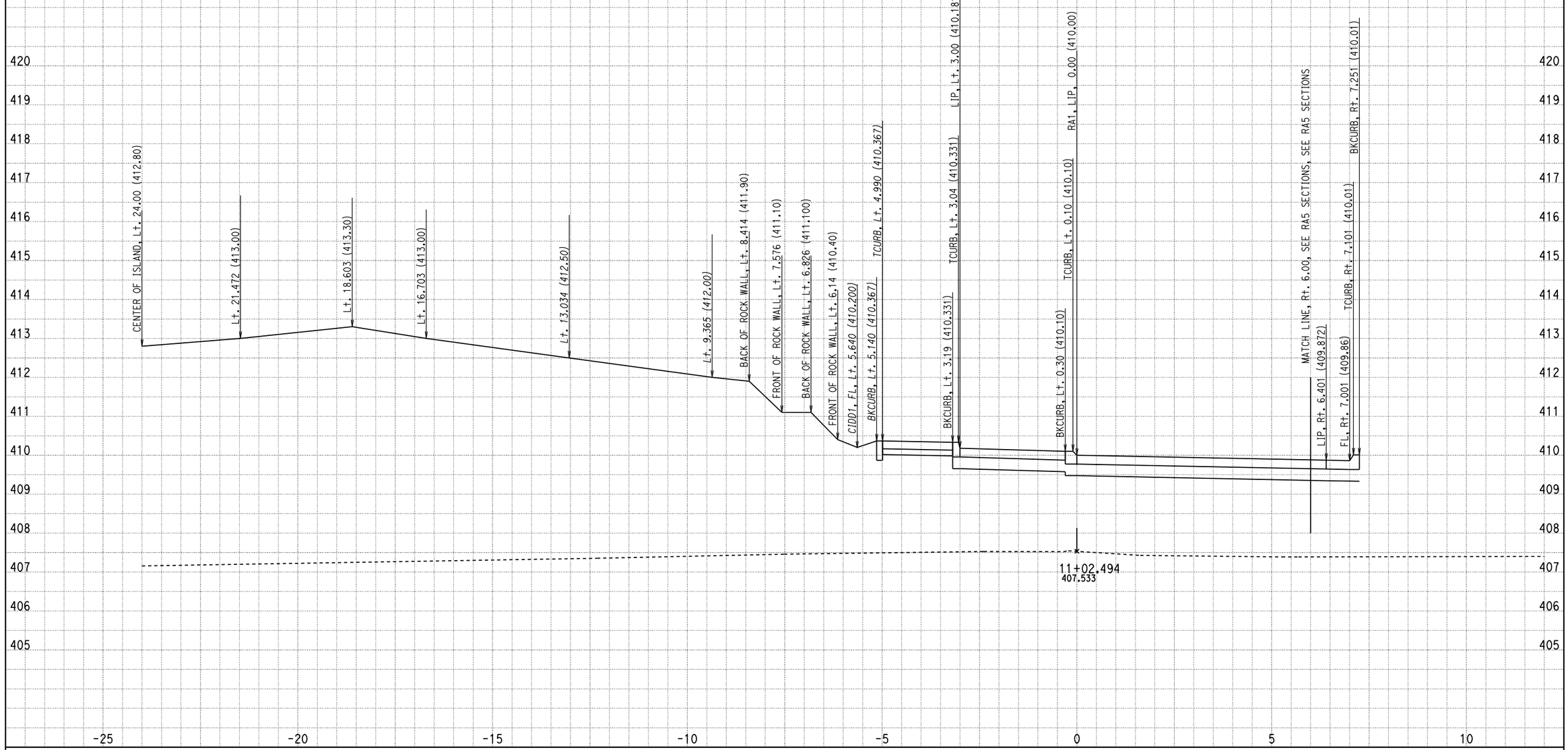

CREATED BY: Rushton DATE: 3/27/2012 ALL DIMENSIONS ARE METRIC

KC Project: 0059 File: P:\proj\01\26200\design\pse\designs\dtm\0059\Roundabout\RAX3\rax3fin.ear

CONTRACT: 01-262004

DIST/CO/RTE/KP: 01/Wen/101/R69.4/R78.9

Scale Ratio: 1:50 Horiz.
1:50 Vert.

RA1 (CAiCE CHAIN RAX3) CROSS SECTIONS

SHEET 8 OF 11

FOR EARTHWORK DEVELOPMENT ONLY

NOTES:

1. *Italic text indicates information copied from the Slope Stake Notes.*
2. In addition to the match sections, see the Construction Details.

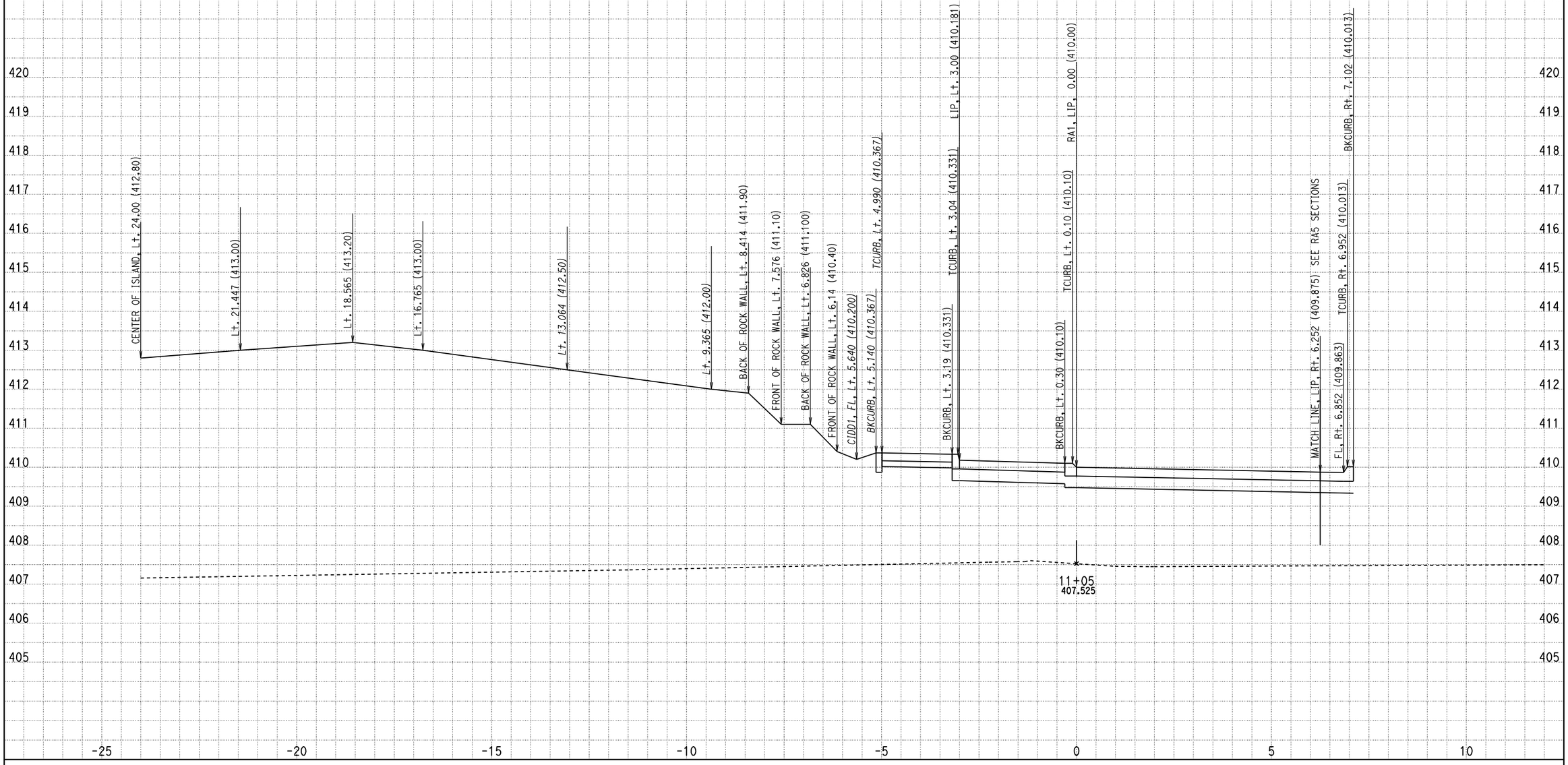

CREATED BY: Rushton DATE: 3/27/2012 ALL DIMENSIONS ARE METRIC

KC Project: 0059 File: P:\proj\01\26200\design\pse\designs\dtm\0059\Roundabout\RAX3\rax3fin.ear

CONTRACT: 01-262004

DIST/CO/RTE/KP: 01/Wen/101/R69.4/R78.9

Scale Ratio: 1:50 Horiz.
1:50 Vert.

RA1 (CAiCE CHAIN RAX3) CROSS SECTIONS

SHEET 9 OF 11

FOR EARTHWORK DEVELOPMENT ONLY

NOTES:

1. *Italic text indicates information copied from the Slope Stake Notes.*
2. In addition to the match sections, see the Construction Details.

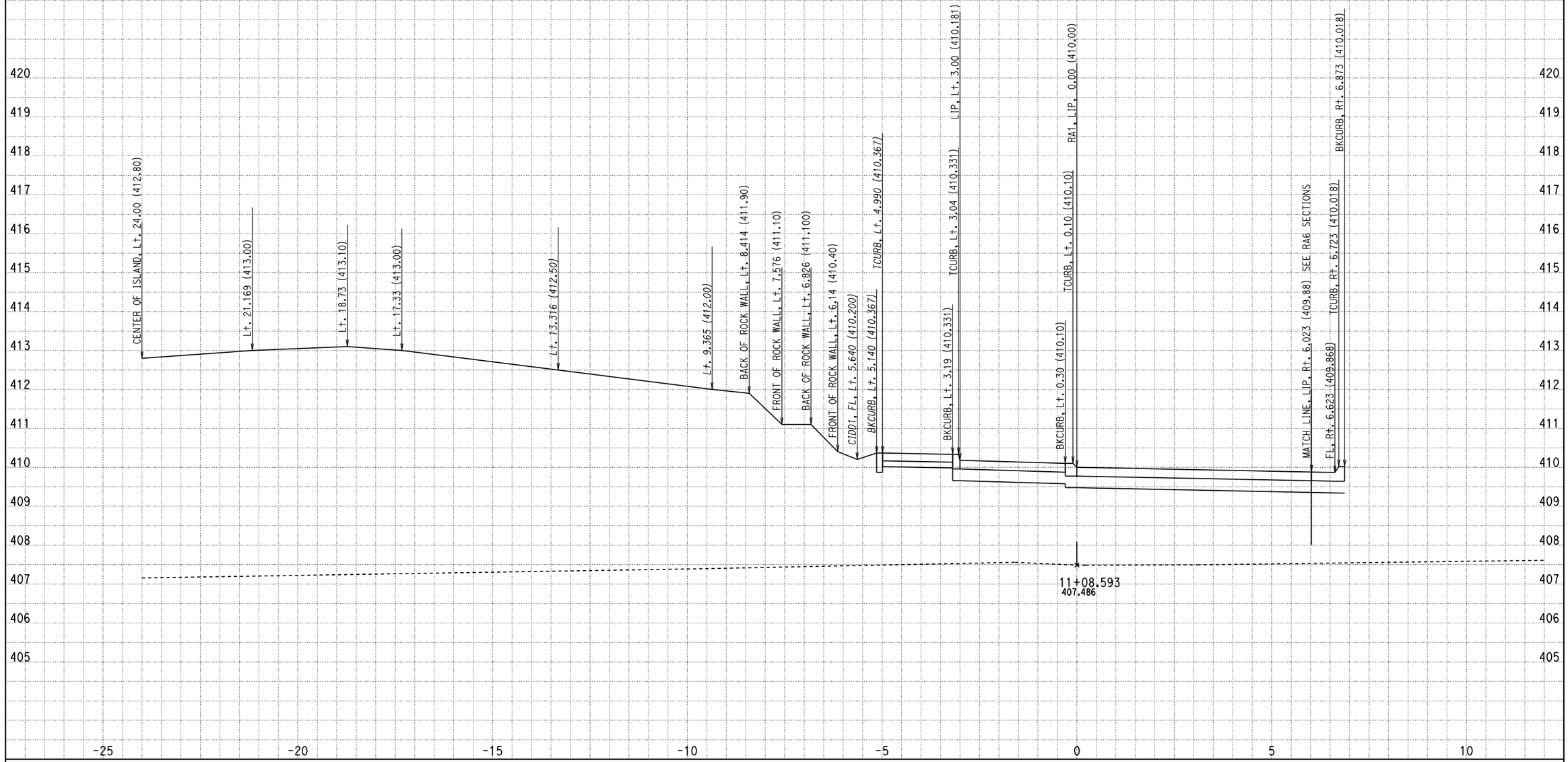

CREATED BY: Rushton DATE: 3/27/2012 ALL DIMENSIONS ARE METRIC

KC Project: 0059 File: P:\proj\01\26200\design\pse\designs\dtm\0059\Roundabout\RAX3\rax3fin.ear

CONTRACT: 01-262004

DIST/CO/RTE/KP: 01/Wen/101/R69.4/R78.9

Scale Ratio: 1:50 Horiz.
1:50 Vert.

RA1 (CAiCE CHAIN RAX3) CROSS SECTIONS

SHEET 10 OF 11

FOR EARTHWORK DEVELOPMENT ONLY

NOTES:

1. *Italic text indicates information copied from the Slope Stake Notes.*
2. In addition to the match sections, see the Construction Details.

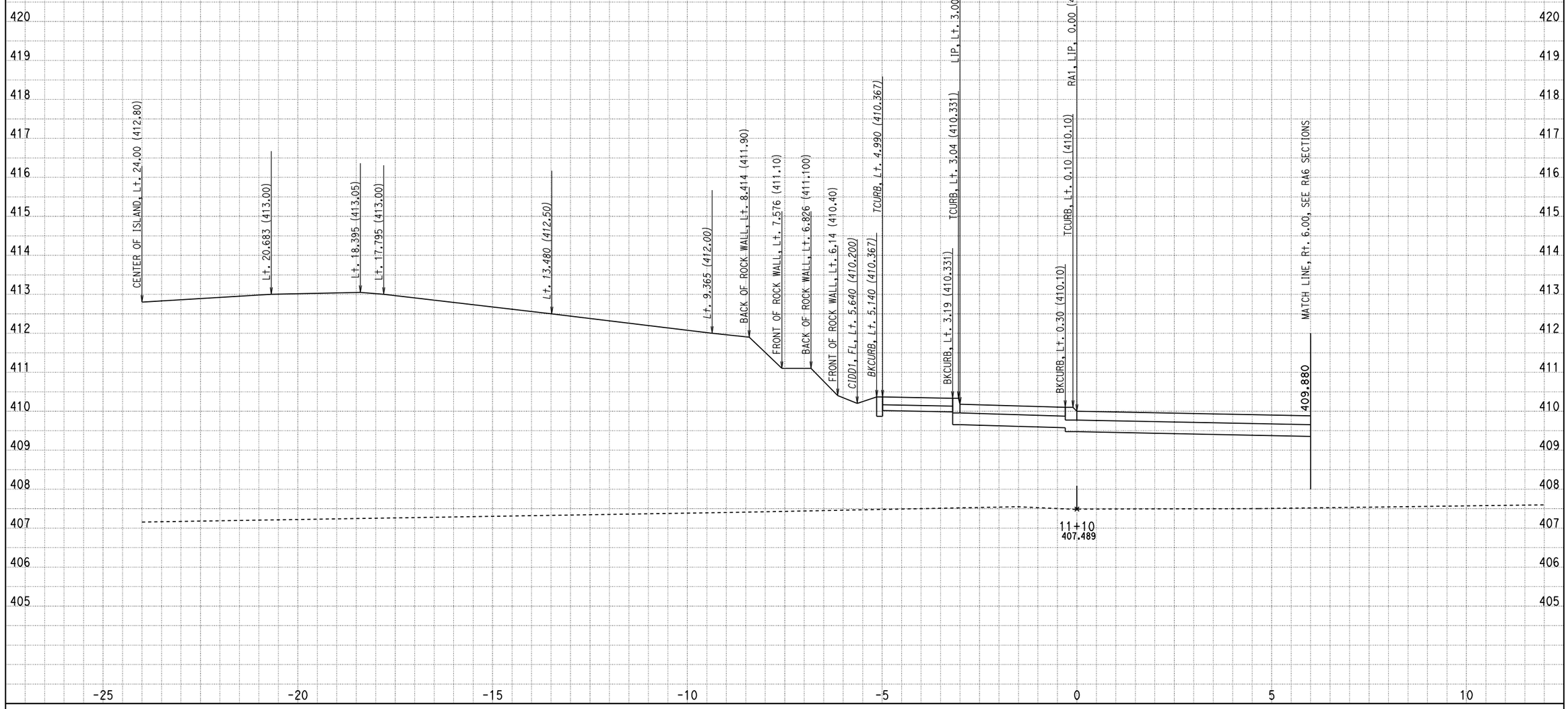

CREATED BY: Rushton DATE: 3/27/2012 ALL DIMENSIONS ARE METRIC

KC Project: 0059 File: P:\proj\01\26200\design\pse\designs\dtm\0059\Roundabout\RAX3\rax3fin.ear

CONTRACT: 01-262004

DIST/CO/RTE/KP: 01/Wen/101/R69.4/R78.9

Scale Ratio: 1:50 Horiz.
1:50 Vert.

RA1 (CAiCE CHAIN RAX3) CROSS SECTIONS

SHEET 11 OF 11

FOR EARTHWORK DEVELOPMENT ONLY

NOTES:

1. *Italic text indicates information copied from the Slope Stake Notes.*
2. In addition to the match sections, see the Construction Details.

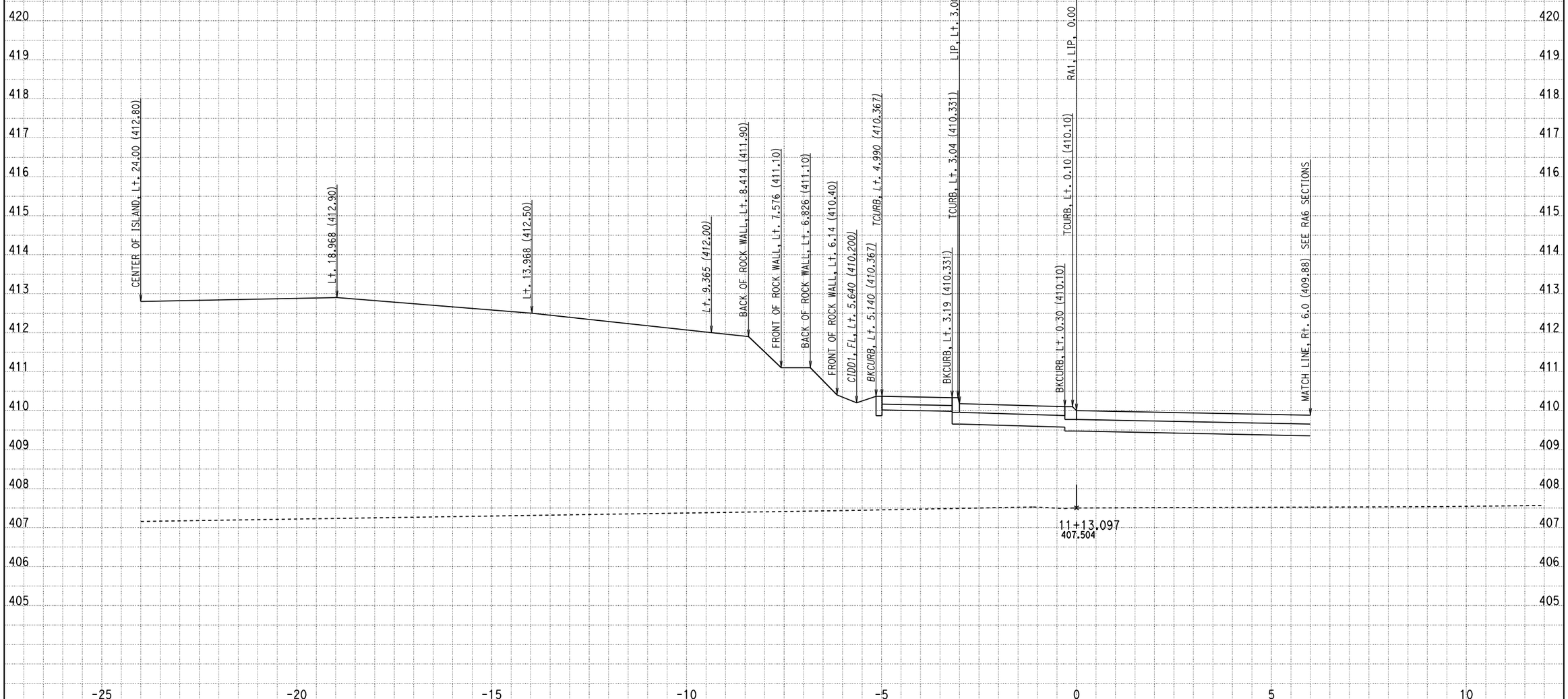

CREATED BY: Rushton DATE: 3/27/2012 ALL DIMENSIONS ARE METRIC

KC Project: 0059 File: P:\proj\01\26200\design\pse\designs\dtm\0059\Roundabout\RAX4\rax4fin.ear

CONTRACT: 01-262004

DIST/CO/RTE/KP: 01/Men/101/R69.4/R78.9

Scale Ratio: 1:50 Horiz.
1:50 Vert.

RA1 (CAiCE CHAIN RAX4) CROSS SECTIONS

SHEET 1 OF 11

FOR EARTHWORK DEVELOPMENT ONLY

NOTES:

1. *Italic text indicates information copied from the Slope Stake Notes.*
2. In addition to the match sections, see the Construction Details.

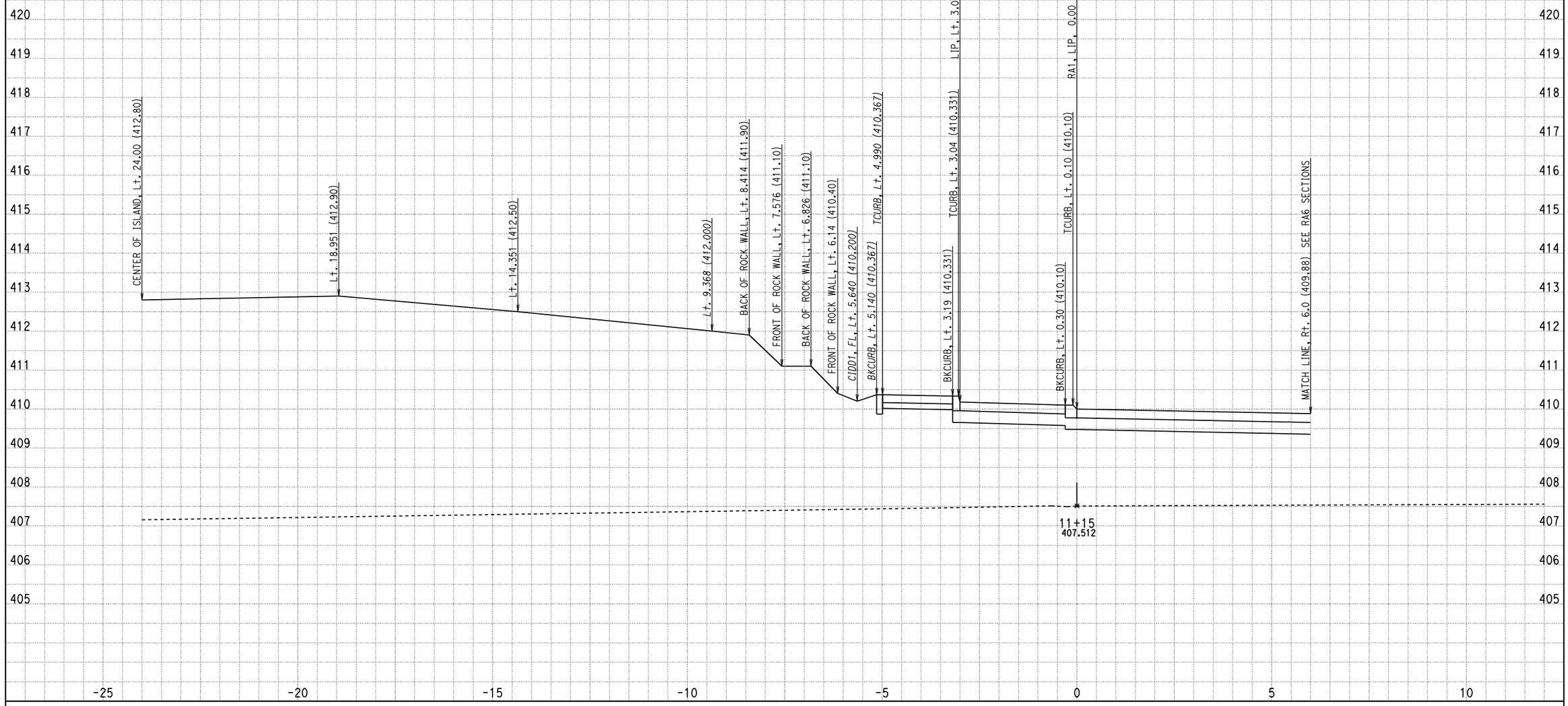

CREATED BY: Rushton DATE: 3/27/2012 ALL DIMENSIONS ARE METRIC

KC Project: 0059 File: P:\proj\01\26200\design\pse\designs\dtm\0059\Roundabout\RAX4\rax4fin.ear

CONTRACT: 01-262004

DIST/CO/RTE/KP: 01/Men/101/R69.4/R78.9

Scale Ratio: 1:50 Horiz.
1:50 Vert.

RA1 (CAiCE CHAIN RAX4) CROSS SECTIONS

SHEET 2 OF 11

FOR EARTHWORK DEVELOPMENT ONLY

NOTES:

1. *Italic text indicates information copied from the Slope Stake Notes.*
2. In addition to the match sections, see the Construction Details.

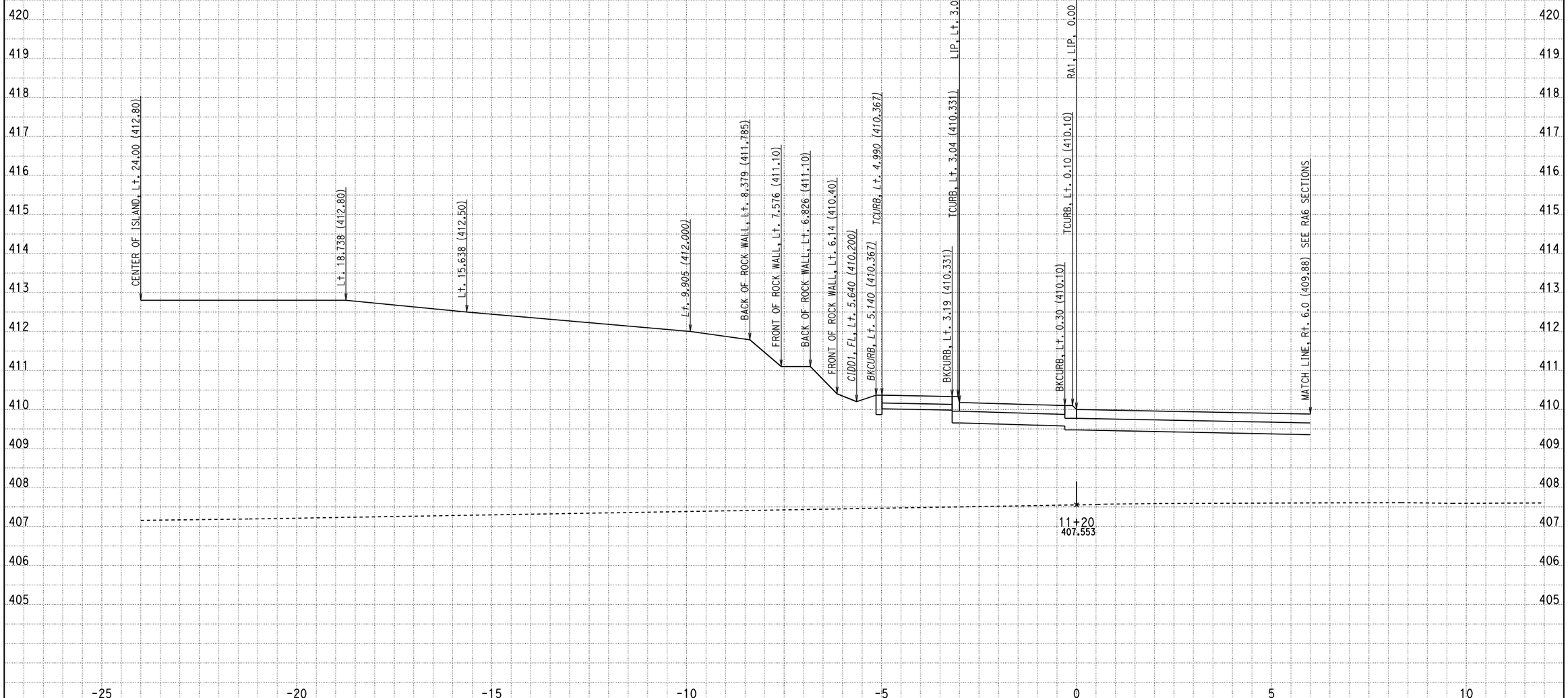

CREATED BY: Rushton DATE: 3/27/2012 ALL DIMENSIONS ARE METRIC

KC Project: 0059 File: P:\proj\01\26200\design\pse\designs\dtm\0059\Roundabout\RAX4\rax4fin.ear

CONTRACT: 01-262004

DIST/CO/RTE/KP: 01/Men/101/R69.4/R78.9

Scale Ratio: 1:50 Horiz.
1:50 Vert.

RA1 (CAiCE CHAIN RAX4) CROSS SECTIONS

SHEET 3 OF 11

FOR EARTHWORK DEVELOPMENT ONLY

NOTES:

1. *Italic text indicates information copied from the Slope Stake Notes.*
2. In addition to the match sections, see the Construction Details.

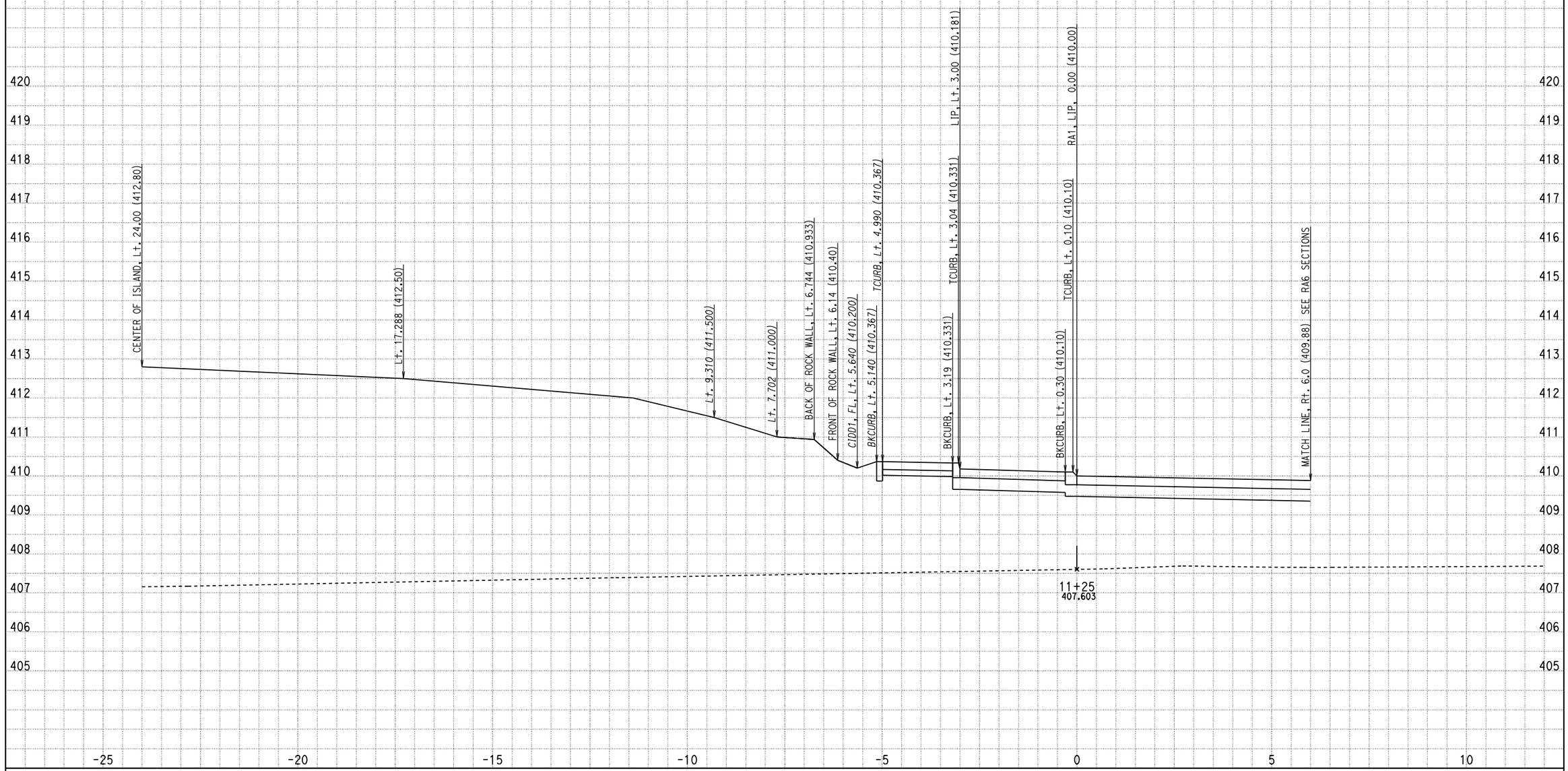

CREATED BY: Rushton DATE: 3/27/2012 ALL DIMENSIONS ARE METRIC

KC Project: 0059 File: P:\proj\01\26200\design\pse\designs\dtm\0059\Roundabout\RAX4\rax4fin.ear

CONTRACT: 01-262004

DIST/CO/RTE/KP: 01/Men/101/R69.4/R78.9

Scale Ratio: 1:50 Horiz.
1:50 Vert.

RA1 (CAiCE CHAIN RAX4) CROSS SECTIONS

SHEET 4 OF 11

FOR EARTHWORK DEVELOPMENT ONLY

NOTES:

1. *Italic text indicates information copied from the Slope Stake Notes.*
2. In addition to the match sections, see the Construction Details.

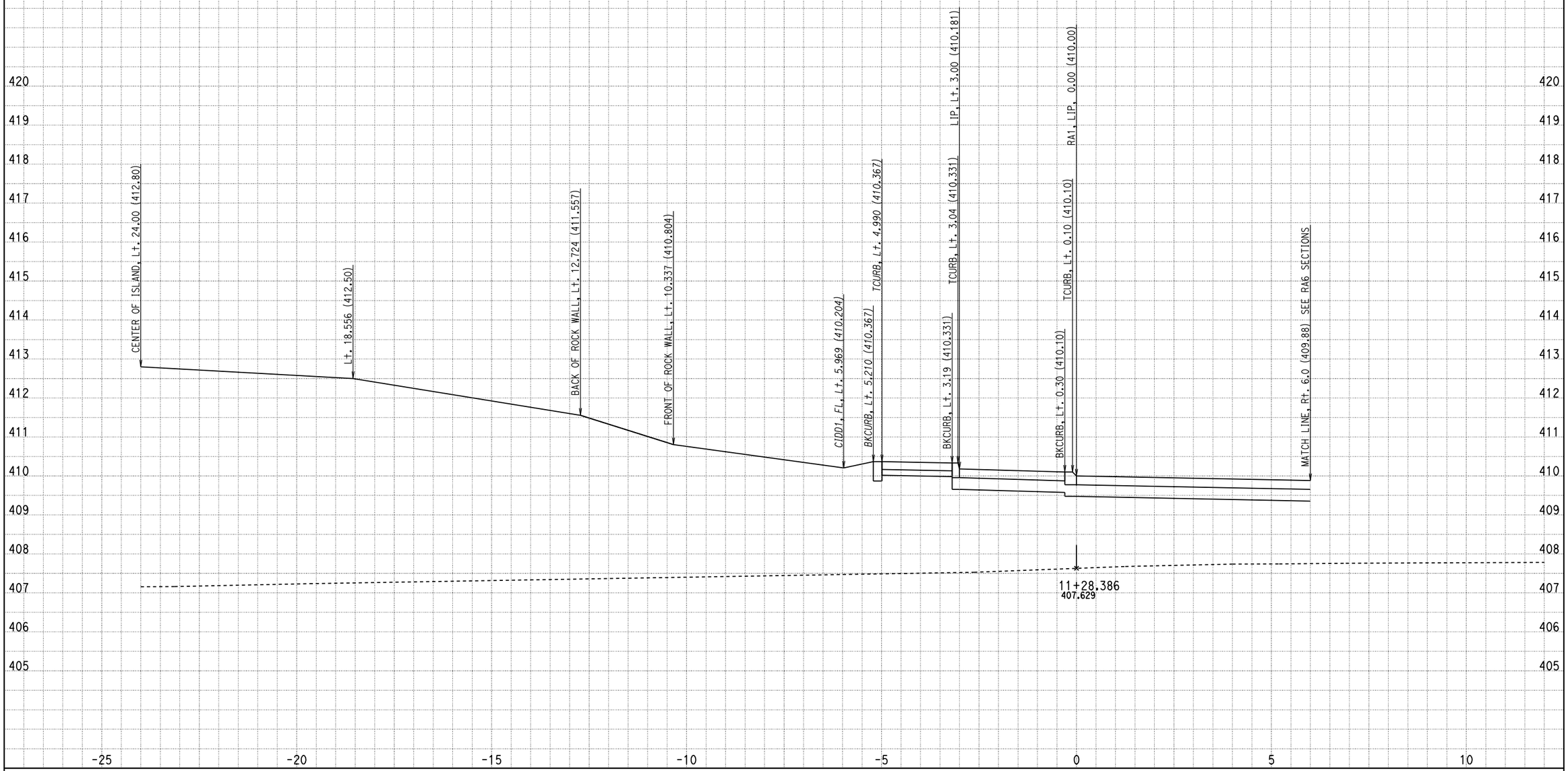

CREATED BY: Rushton DATE: 3/27/2012 ALL DIMENSIONS ARE METRIC

KC Project: 0059 File: P:\proj\01\26200\design\pse\designs\dtm\0059\Roundabout\RAX4\rax4fin.ear

CONTRACT: 01-262004

DIST/CO/RTE/KP: 01/Men/101/R69.4/R78.9

Scale Ratio: 1:50 Horiz.
1:50 Vert.

RA1 (CAiCE CHAIN RAX4) CROSS SECTIONS

SHEET 5 OF 11

FOR EARTHWORK DEVELOPMENT ONLY

NOTES:

1. *Italic text indicates information copied from the Slope Stake Notes.*
2. In addition to the match sections, see the Construction Details.

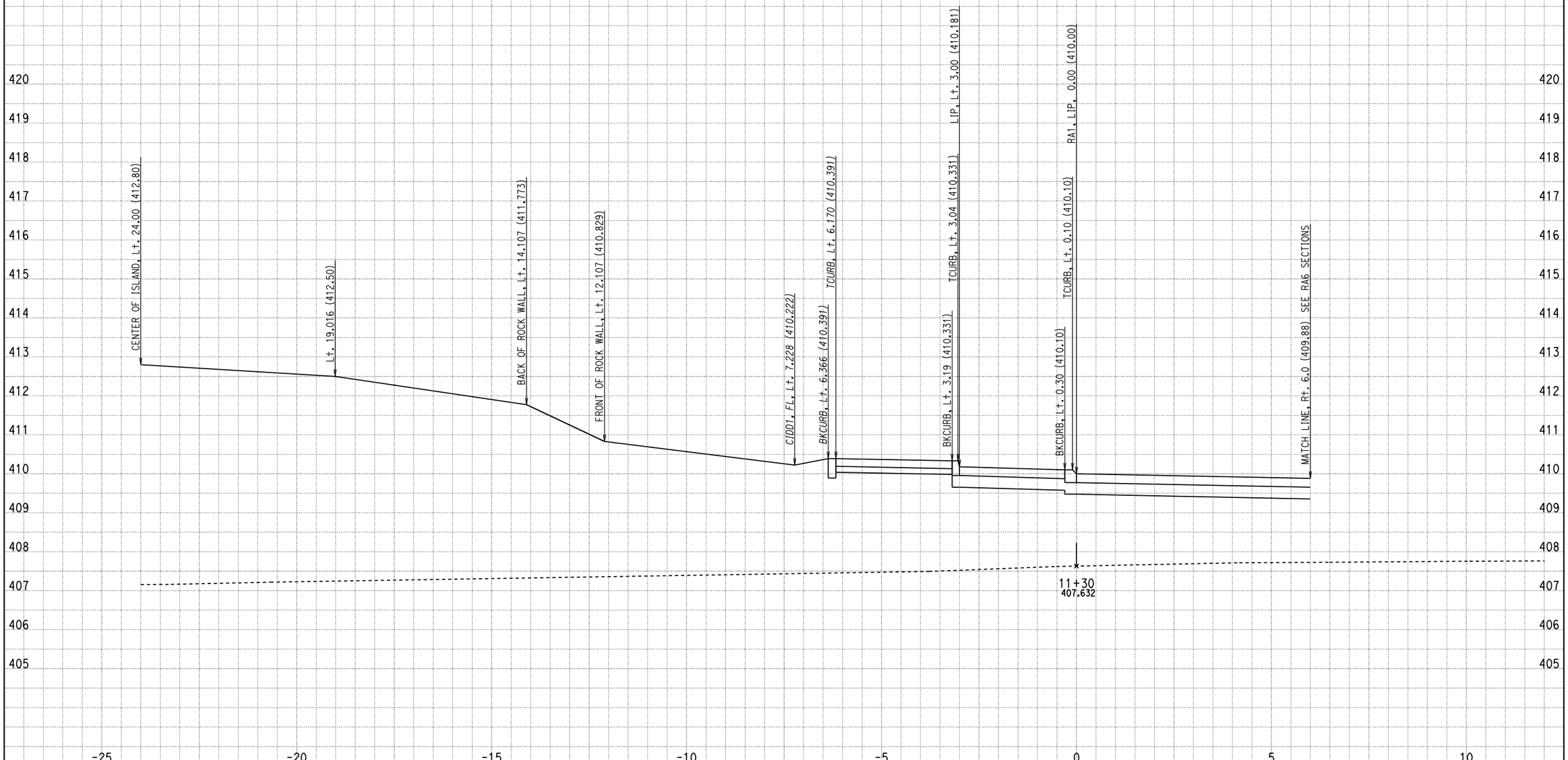

CREATED BY: Rushton DATE: 3/27/2012 ALL DIMENSIONS ARE METRIC

KC Project: 0059 File: P:\proj\01\26200\design\pse\designs\dtm\0059\Roundabout\RAX4\rax4fin.ear

CONTRACT: 01-262004

DIST/CO/RTE/KP: 01/Wen/101/R69.4/R78.9

Scale Ratio: 1:50 Horiz.
1:50 Vert.

RA1 (CAiCE CHAIN RAX4) CROSS SECTIONS

SHEET 6 OF 11

FOR EARTHWORK DEVELOPMENT ONLY

NOTES:

1. *Italic text indicates information copied from the Slope Stake Notes.*
2. In addition to the match sections, see the Construction Details.

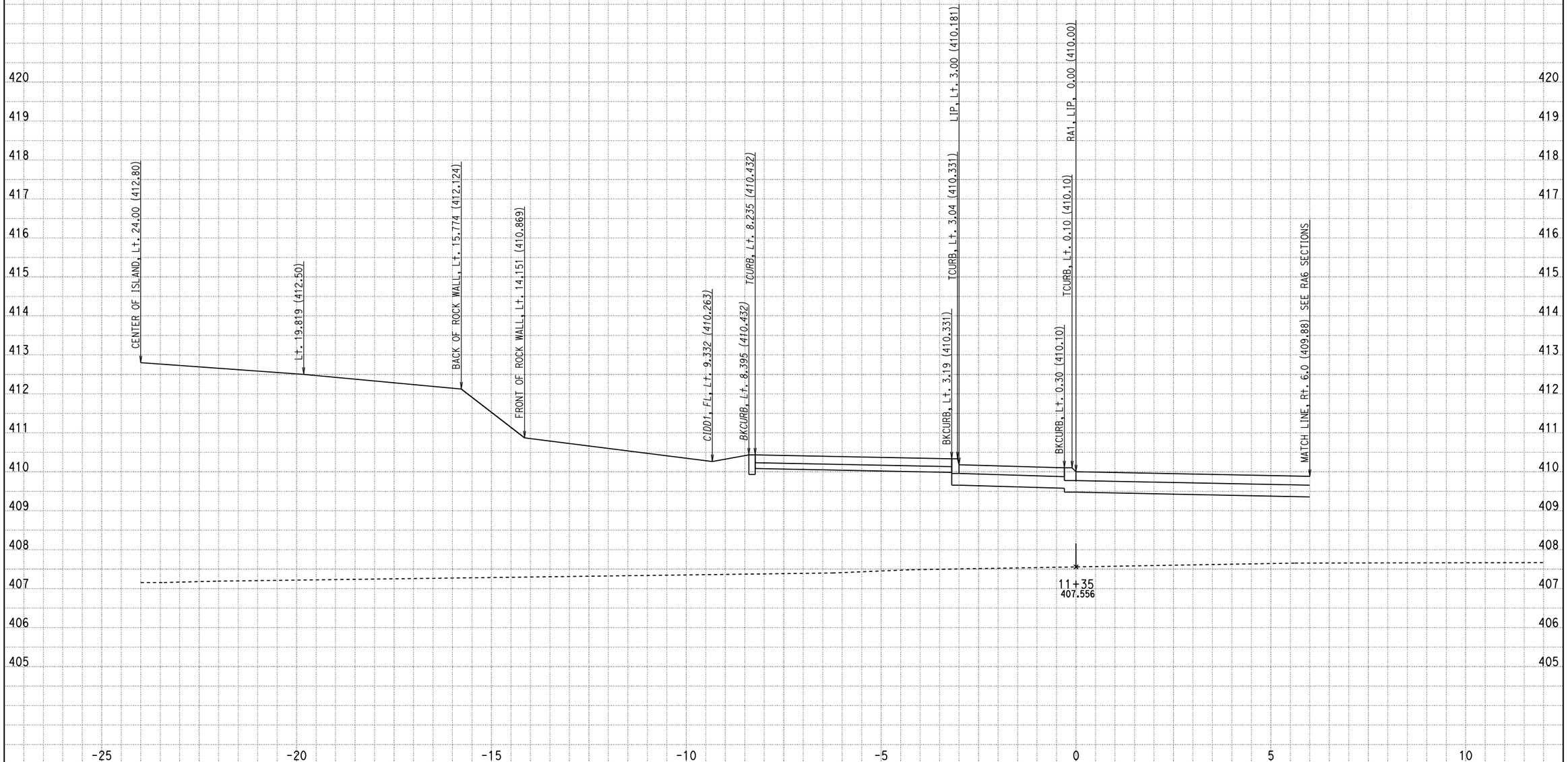

CREATED BY: Rushton DATE: 3/27/2012 ALL DIMENSIONS ARE METRIC

KC Project: 0059 File: P:\proj\01\26200\design\pse\designs\dtm\0059\Roundabout\RAX4\rax4fin.ear

CONTRACT: 01-262004

DIST/CO/RTE/KP: 01/Men/101/R69.4/R78.9

Scale Ratio: 1:50 Horiz.
1:50 Vert.

RA1 (CAiCE CHAIN RAX4) CROSS SECTIONS

SHEET 7 OF 11

FOR EARTHWORK DEVELOPMENT ONLY

NOTES:

1. *Italic text indicates information copied from the Slope Stake Notes.*
2. In addition to the match sections, see the Construction Details.

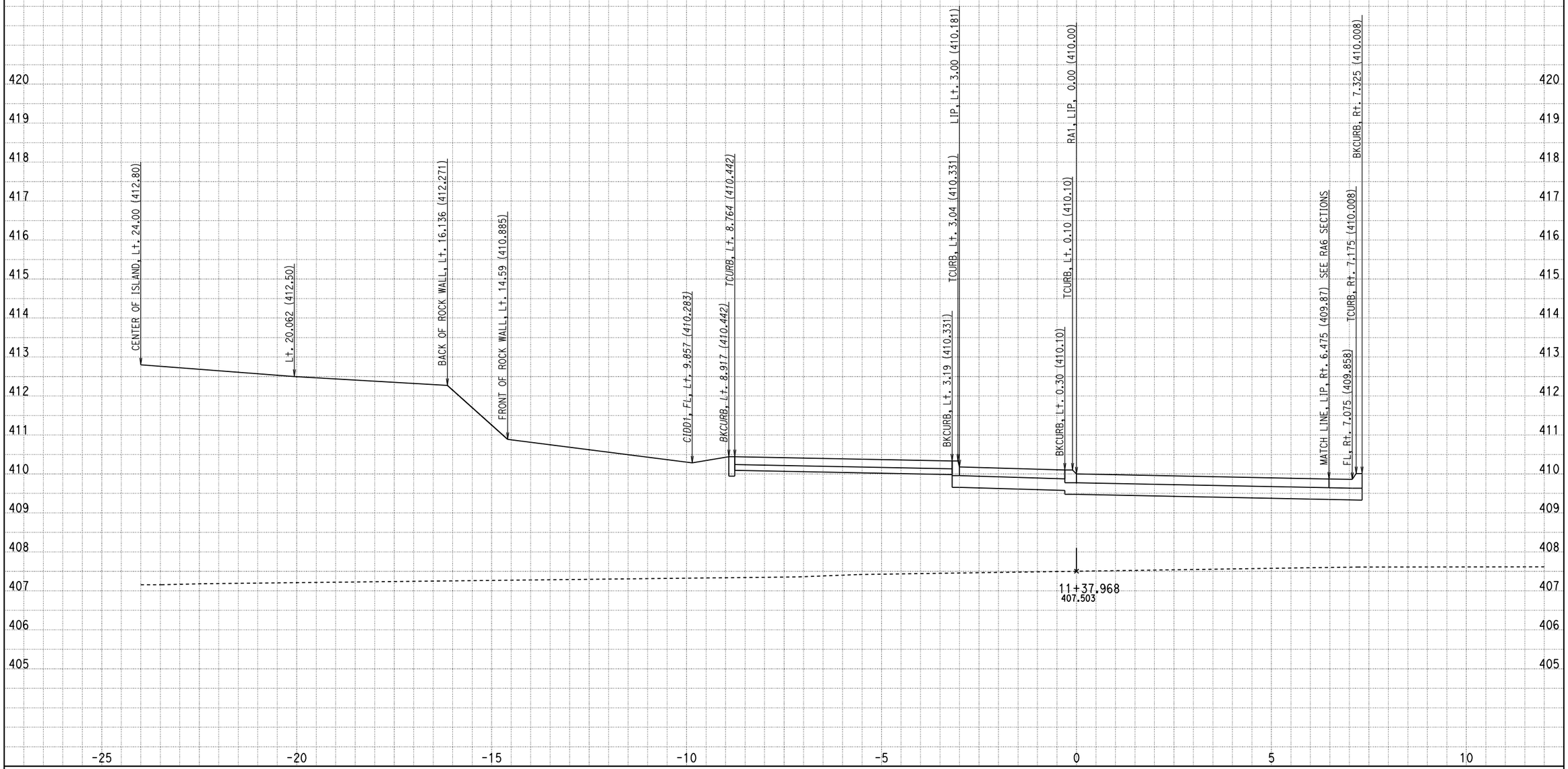

CREATED BY: Rushton DATE: 3/27/2012 ALL DIMENSIONS ARE METRIC

KC Project: 0059 File: P:\proj\01\26200\design\pse\designs\dtm\0059\Roundabout\RAX4\rax4fin.ear

CONTRACT: 01-262004

DIST/CO/RTE/KP: 01/Men/101/R69.4/R78.9

Scale Ratio: 1:50 Horiz.
1:50 Vert.

RA1 (CAiCE CHAIN RAX4) CROSS SECTIONS

SHEET 8 OF 11

FOR EARTHWORK DEVELOPMENT ONLY

NOTES:

1. *Italic text indicates information copied from the Slope Stake Notes.*
2. In addition to the match sections, see the Construction Details.

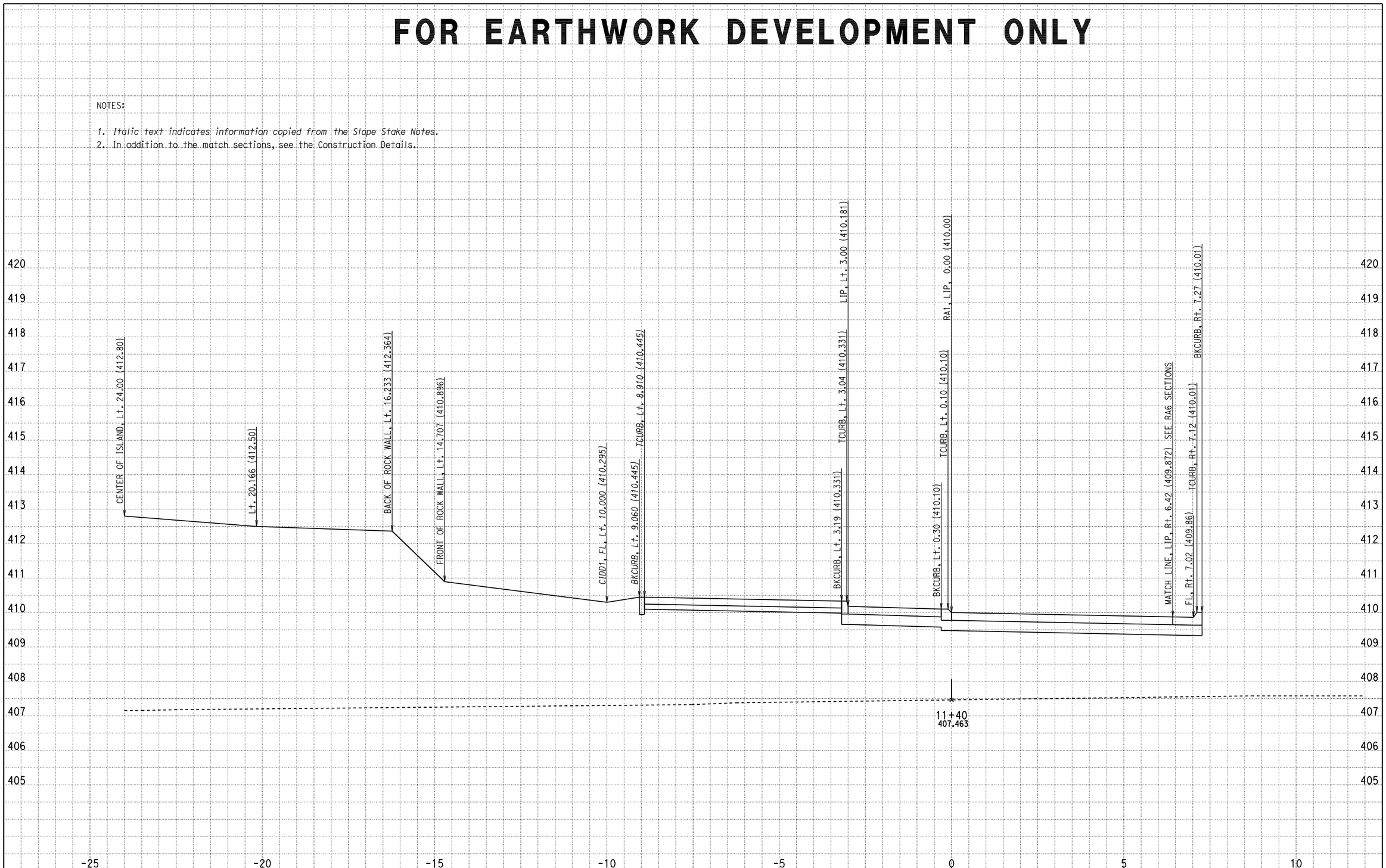

CREATED BY: Rushton DATE: 3/27/2012 ALL DIMENSIONS ARE METRIC

KC Project: 0059 File: P:\proj\01\26200\design\pse\designs\dtm\0059\Roundabout\RAX4\rax4fin.ear

CONTRACT: 01-262004

DIST/CO/RTE/KP: 01/Wen/101/R69.4/R78.9

Scale Ratio: 1:50 Horiz.
1:50 Vert.

RA1 (CAiCE CHAIN RAX4) CROSS SECTIONS

SHEET 9 OF 11

FOR EARTHWORK DEVELOPMENT ONLY

NOTES:

1. *Italic text indicates information copied from the Slope Stake Notes.*
2. In addition to the match sections, see the Construction Details.

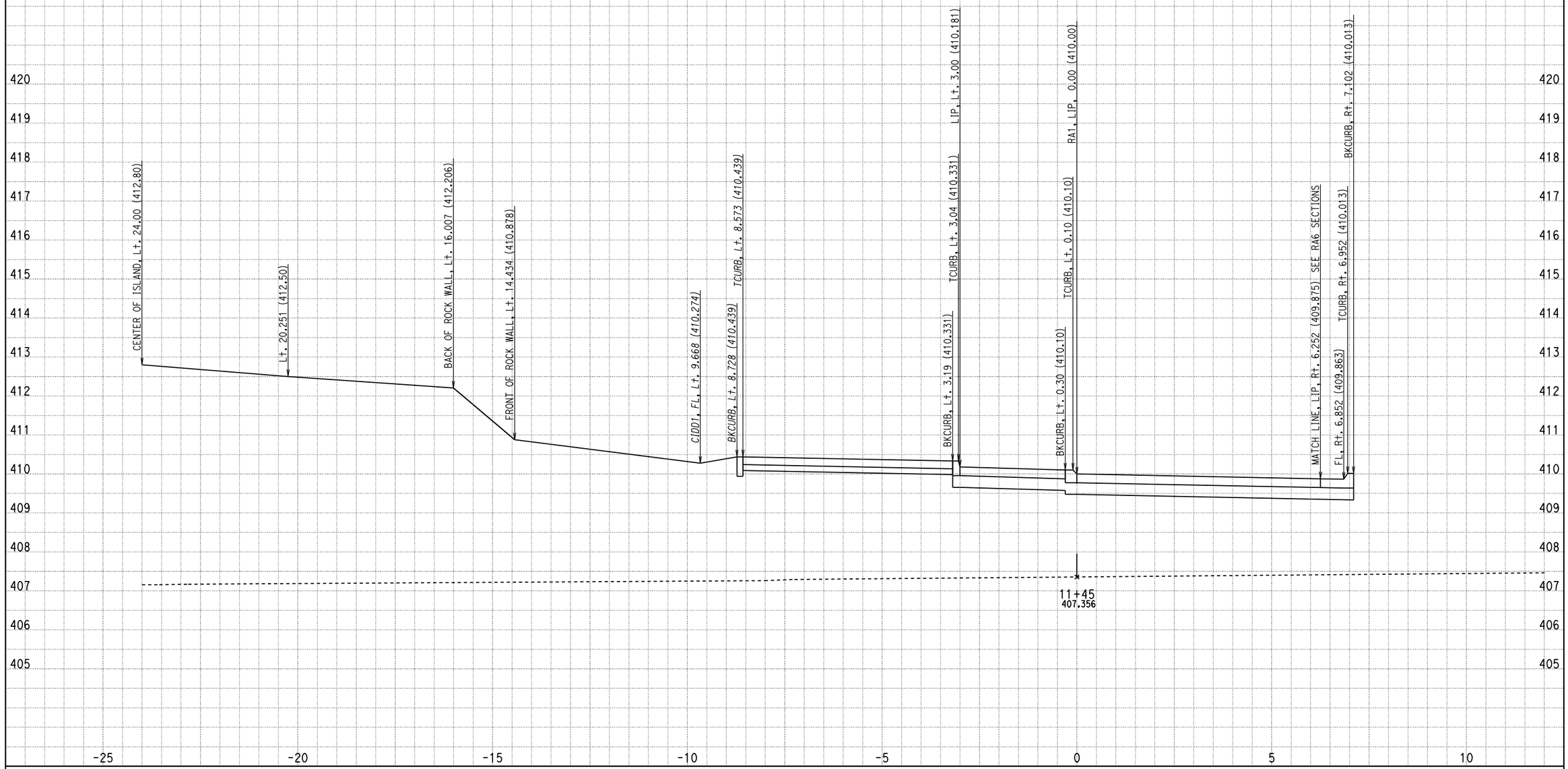

CREATED BY: Rushton DATE: 3/27/2012 ALL DIMENSIONS ARE METRIC

KC Project: 0059 File: P:\proj\01\26200\design\pse\designs\dtm\0059\Roundabout\RAX4\rax4fin.ear

CONTRACT: 01-262004

DIST/CO/RTE/KP: 01/Men/101/R69.4/R78.9

Scale Ratio: 1:50 Horiz.
1:50 Vert.

RA1 (CAiCE CHAIN RAX4) CROSS SECTIONS

SHEET 10 OF 11

FOR EARTHWORK DEVELOPMENT ONLY

NOTES:

1. *Italic text indicates information copied from the Slope Stake Notes.*
2. In addition to the match sections, see the Construction Details.

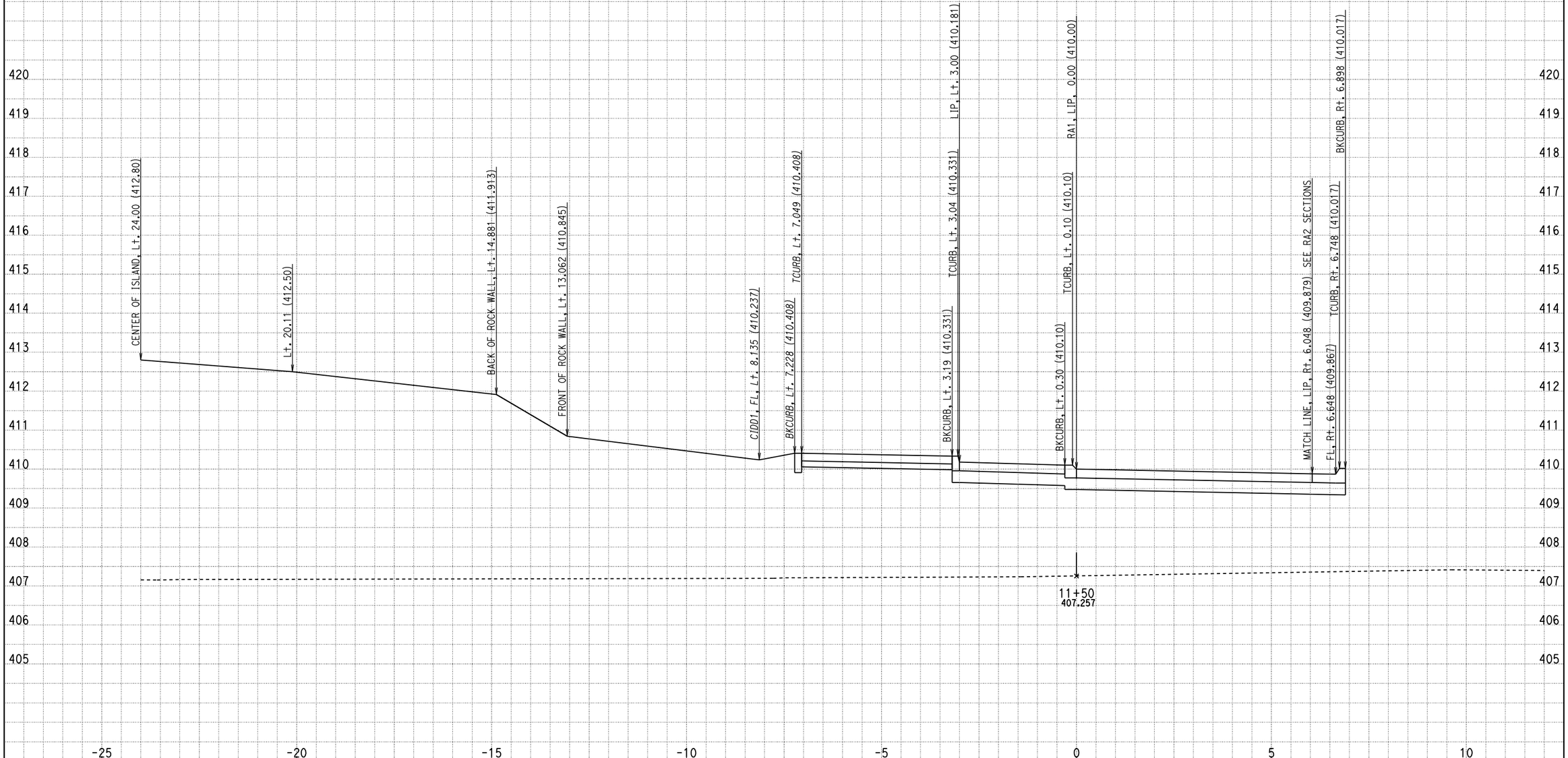

CREATED BY: Rushton DATE: 3/27/2012 ALL DIMENSIONS ARE METRIC

KC Project: 0059 File: P:\proj\01\26200\design\pse\designs\dtm\0059\Roundabout\RAX4\rax4fin.ear

CONTRACT: 01-262004

DIST/CO/RTE/KP: 01/Men/101/R69.4/R78.9

Scale Ratio: 1:50 Horiz.
1:50 Vert.

RA1 (CAiCE CHAIN RAX4) CROSS SECTIONS

SHEET 11 OF 11

FOR EARTHWORK DEVELOPMENT ONLY

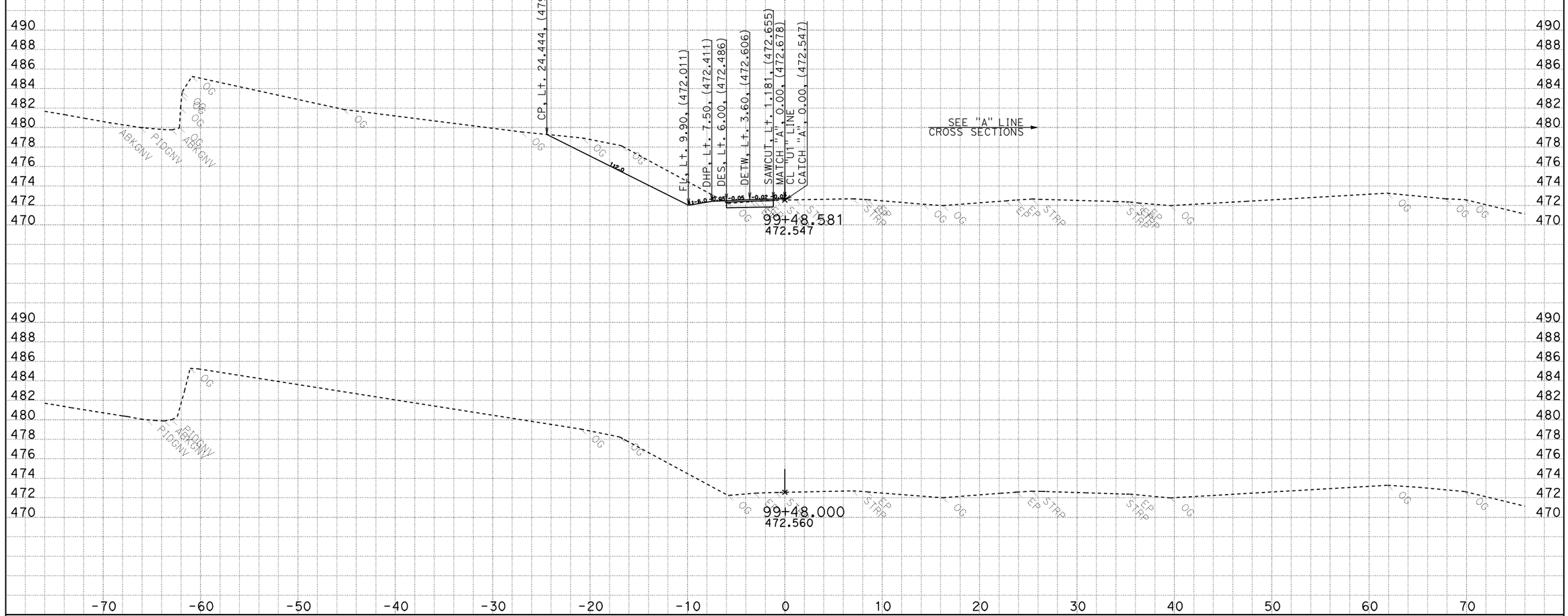

CREATED BY: VLM
DATE: 3/20/2012
KC Project: 0059
File: C:\proj\willits\u1\FINAL\U1_2012_FG.EAR

CONTRACT: 262004
DIST/CO/RTE/KP: 01/MEN/101/KP R69.4 - KP R78.9
PROJECT ID: Willits Bypass

Scale Ratio: 1:200 Horiz.
1:200 Vert.
All Dimensions are Meters

"U1" LINE CROSS SECTIONS
SHEET 1 OF 34

FOR EARTHWORK DEVELOPMENT ONLY

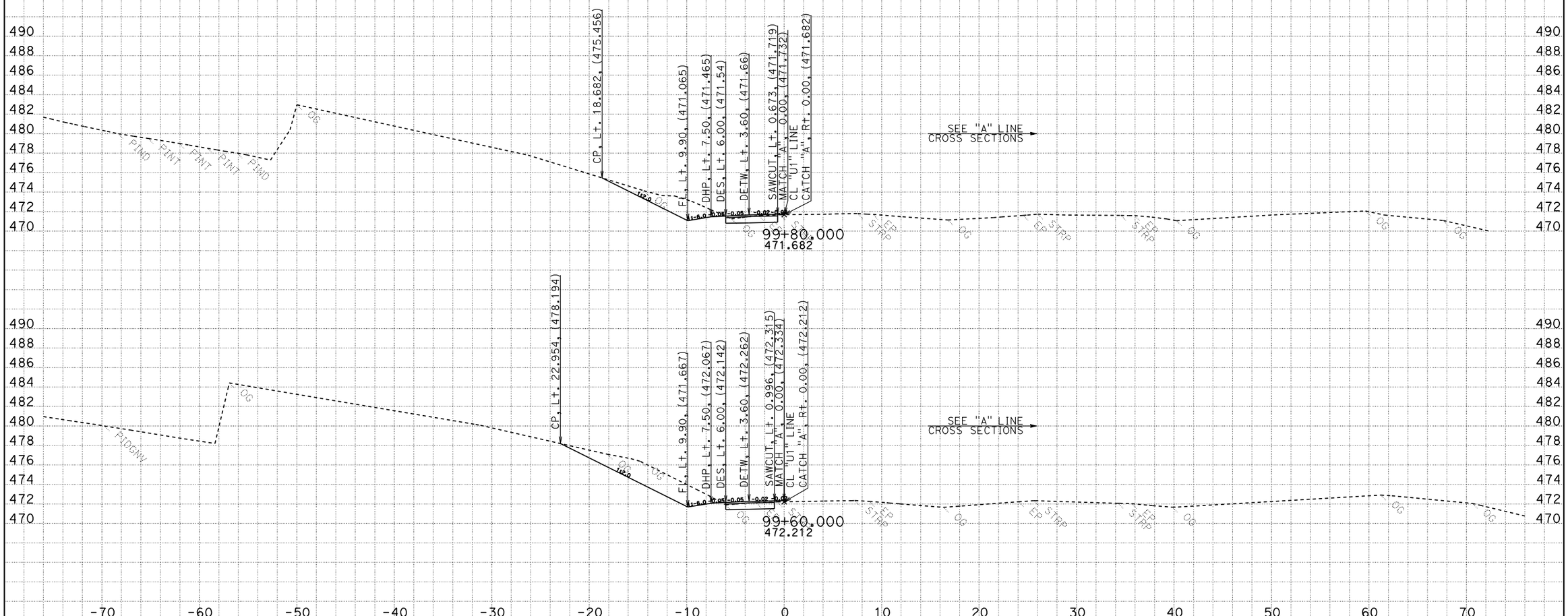

CREATED BY: VLM
DATE: 3/20/2012
KC Project: 0059
File: C:\proj\willits\u1\FINAL\U1_2012_FG.EAR

CONTRACT: 262004
DIST/CO/RTE/KP: 01/MEN/101/KP R69.4 - KP R78.9
PROJECT ID: Willits Bypass

Scale Ratio: 1:200 Horiz.
1:200 Vert.
All Dimensions are Meters

"U1" LINE CROSS SECTIONS
SHEET 2 OF 34

FOR EARTHWORK DEVELOPMENT ONLY



CREATED BY: VLM
DATE: 3/20/2012
KC Project: 0059 File: C:\proj\willits\u1\FINAL\U1_2012_FG.EAR

CONTRACT: 262004
DIST/CO/RTE/KP: 01/MEN/101/KP R69.4 - KP R78.9
PROJECT ID: Willits Bypass

Scale Ratio: 1:200 Horiz.
1:200 Vert.
All Dimensions are Meters

"U1" LINE
CROSS SECTIONS

SHEET 3 OF 34

FOR EARTHWORK DEVELOPMENT ONLY

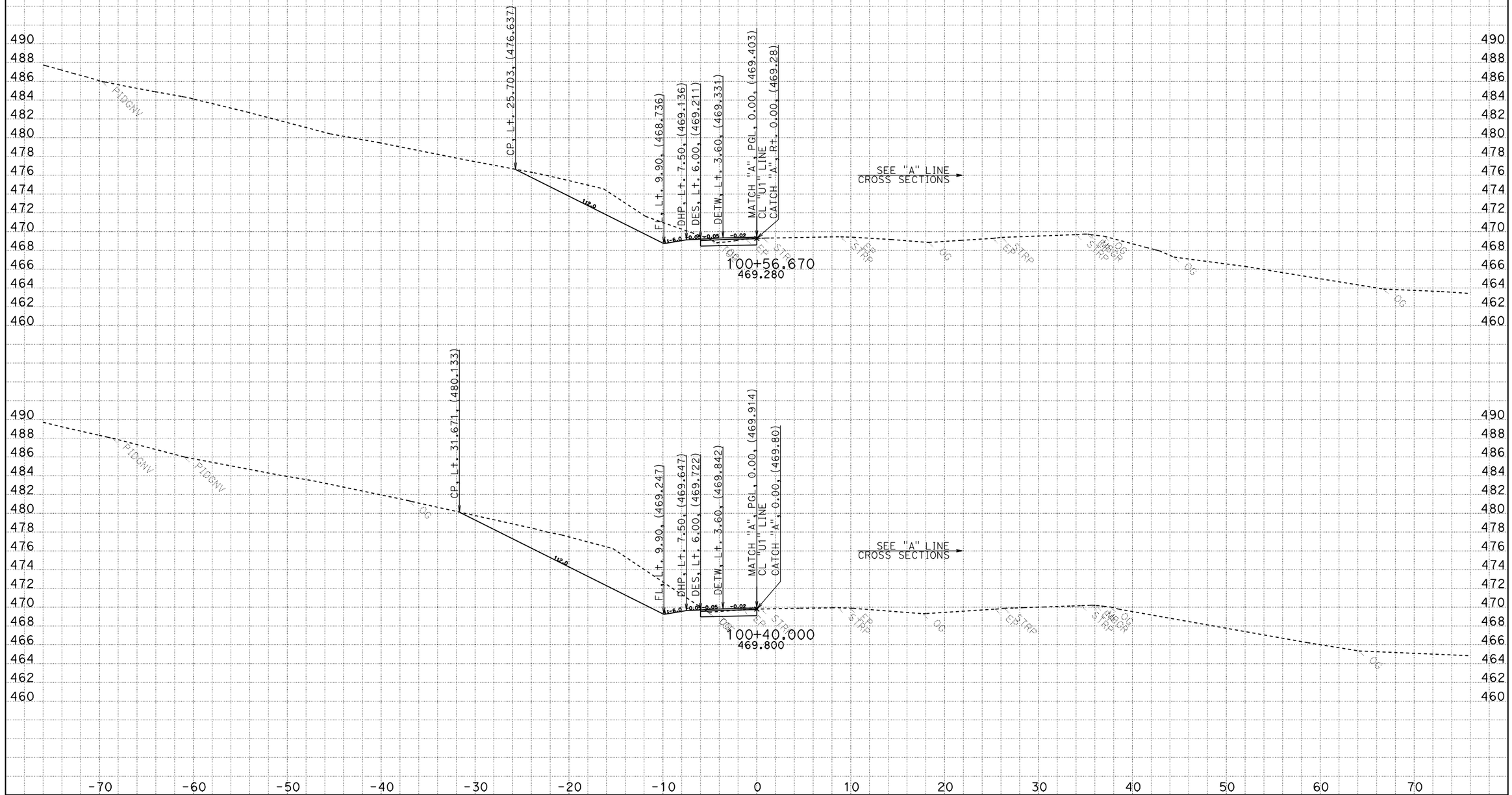

CREATED BY: VLM
DATE: 3/20/2012
KC Project: 0059
File: C:\proj\willits\u1\FINAL\U1_2012_FG.EAR

CONTRACT: 262004
DIST/CO/RTE/KP: 01/MEN/101/KP R69.4 - KP R78.9
PROJECT ID: Willits Bypass

Scale Ratio: 1:200 Horiz.
1:200 Vert.
All Dimensions are Meters

"U1" LINE CROSS SECTIONS

FOR EARTHWORK DEVELOPMENT ONLY

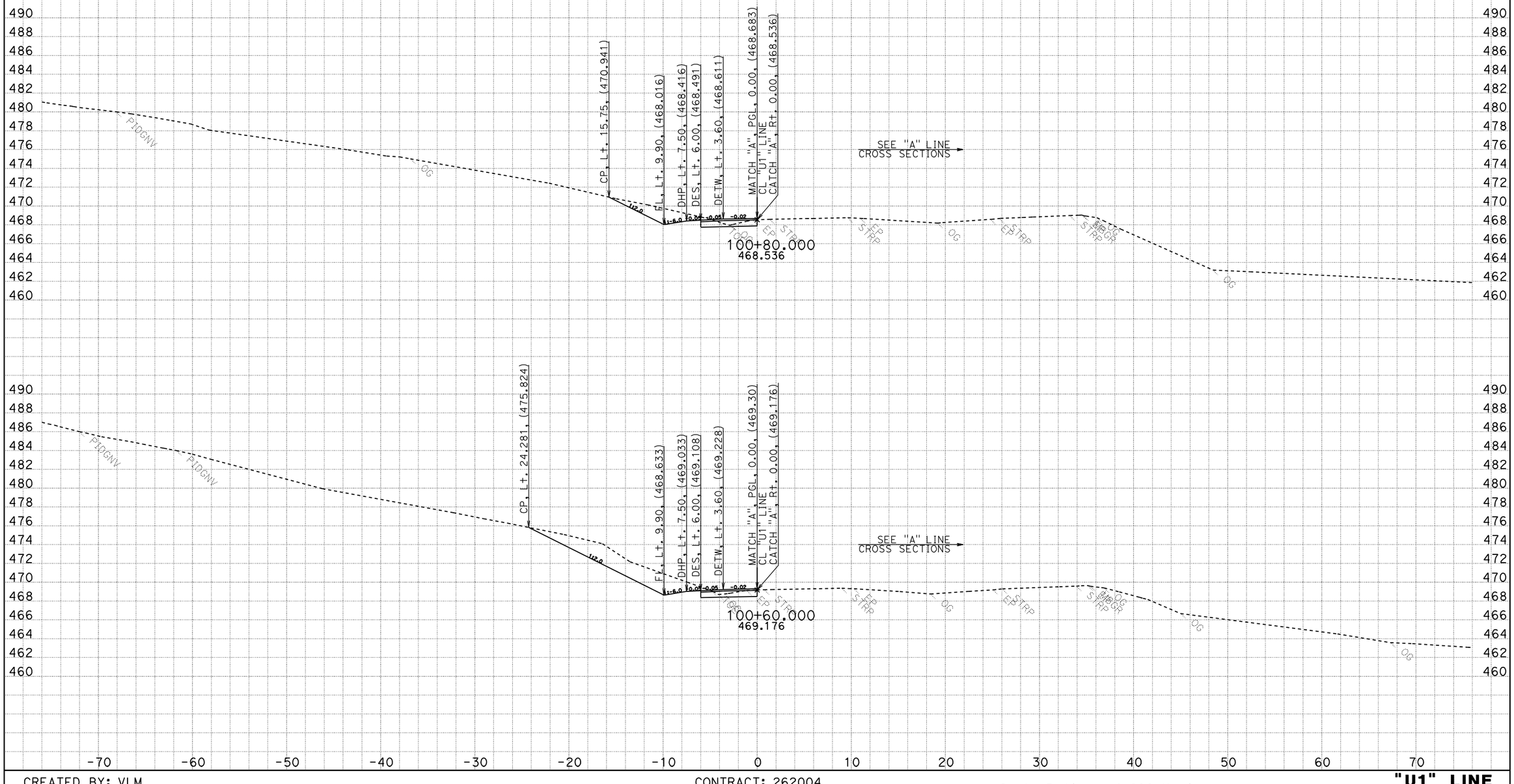

CREATED BY: VLM
DATE: 3/20/2012
KC Project: 0059
File: C:\proj\willits\u1\FINAL\U1_2012_FG.EAR

CONTRACT: 262004
DIST/CO/RTE/KP: 01/MEN/101/KP R69.4 - KP R78.9
PROJECT ID: Willits Bypass

Scale Ratio: 1:200 Horiz.
1:200 Vert.
All Dimensions are Meters

"U1" LINE CROSS SECTIONS

FOR EARTHWORK DEVELOPMENT ONLY

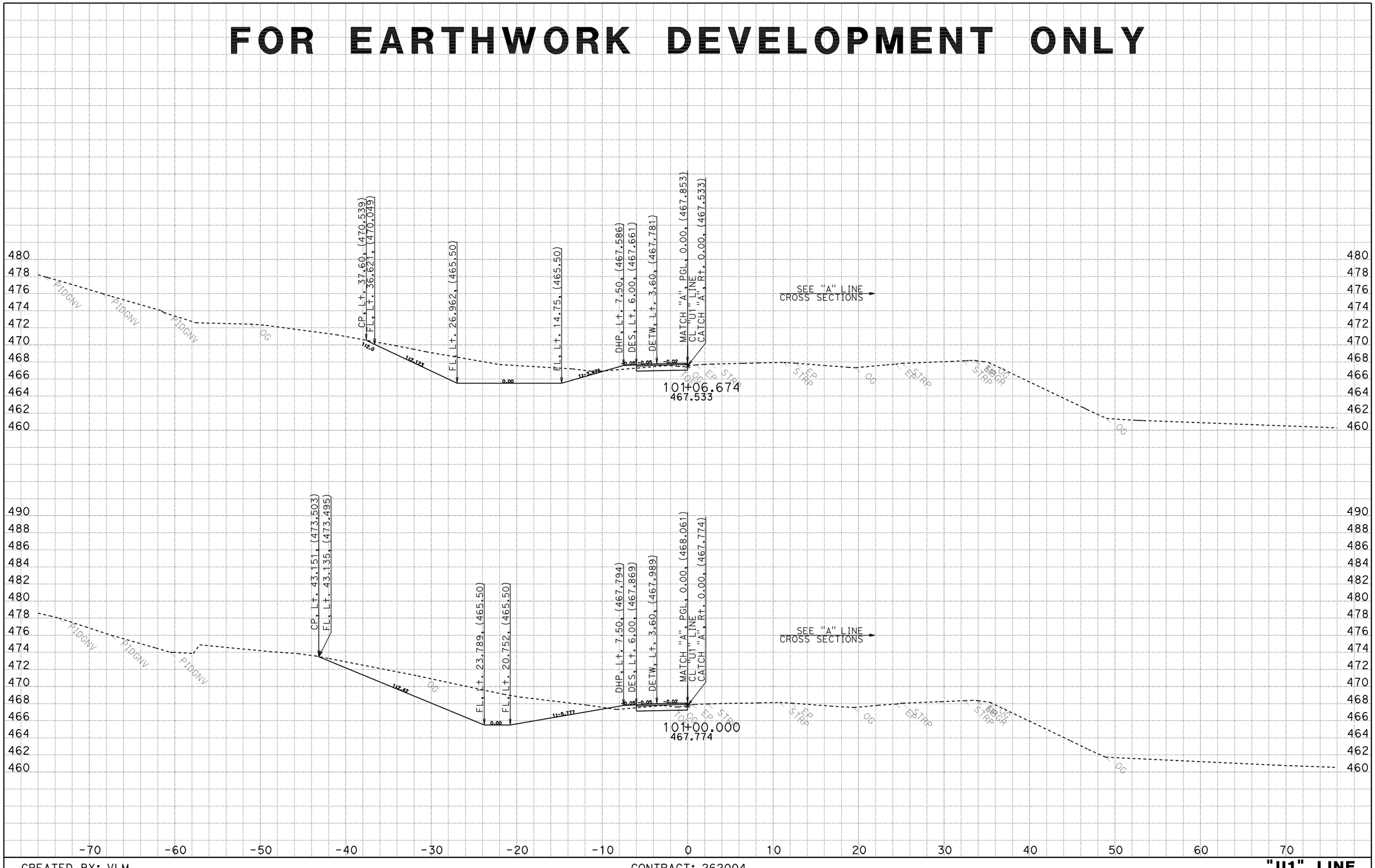

CREATED BY: VLM
DATE: 3/20/2012
KC Project: 0059
File: C:\proj\willits\u1\FINAL\U1_2012_FG.EAR

CONTRACT: 262004
DIST/CO/RTE/KP: 01/MEN/101/KP R69.4 - KP R78.9
PROJECT ID: Willits Bypass

Scale Ratio: 1:200 Horiz.
1:200 Vert.
All Dimensions are Meters

"U1" LINE CROSS SECTIONS

FOR EARTHWORK DEVELOPMENT ONLY

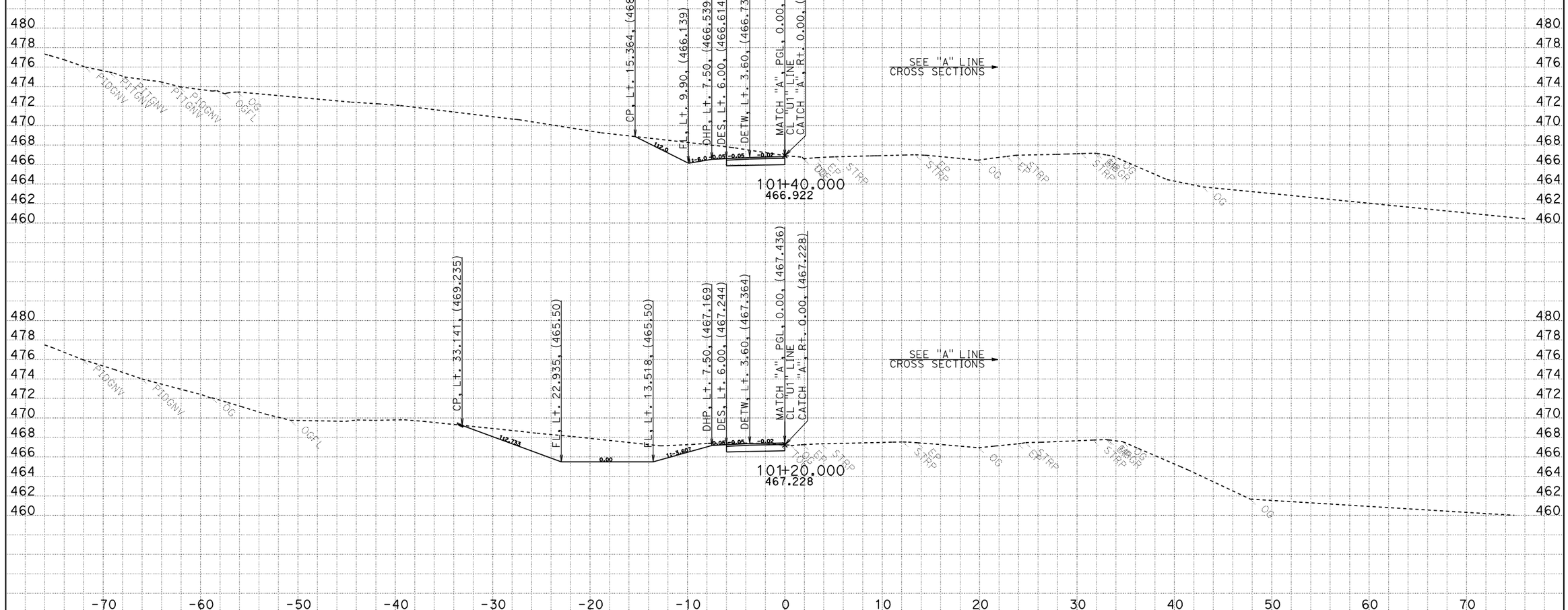

CREATED BY: VLM
DATE: 3/20/2012
KC Project: 0059
File: C:\proj\willits\u1\FINAL\U1_2012_FG.EAR

CONTRACT: 262004
DIST/CO/RTE/KP: 01/MEN/101/KP R69.4 - KP R78.9
PROJECT ID: Willits Bypass

Scale Ratio: 1:200 Horiz.
1:200 Vert.
All Dimensions are Meters

"U1" LINE CROSS SECTIONS

FOR EARTHWORK DEVELOPMENT ONLY

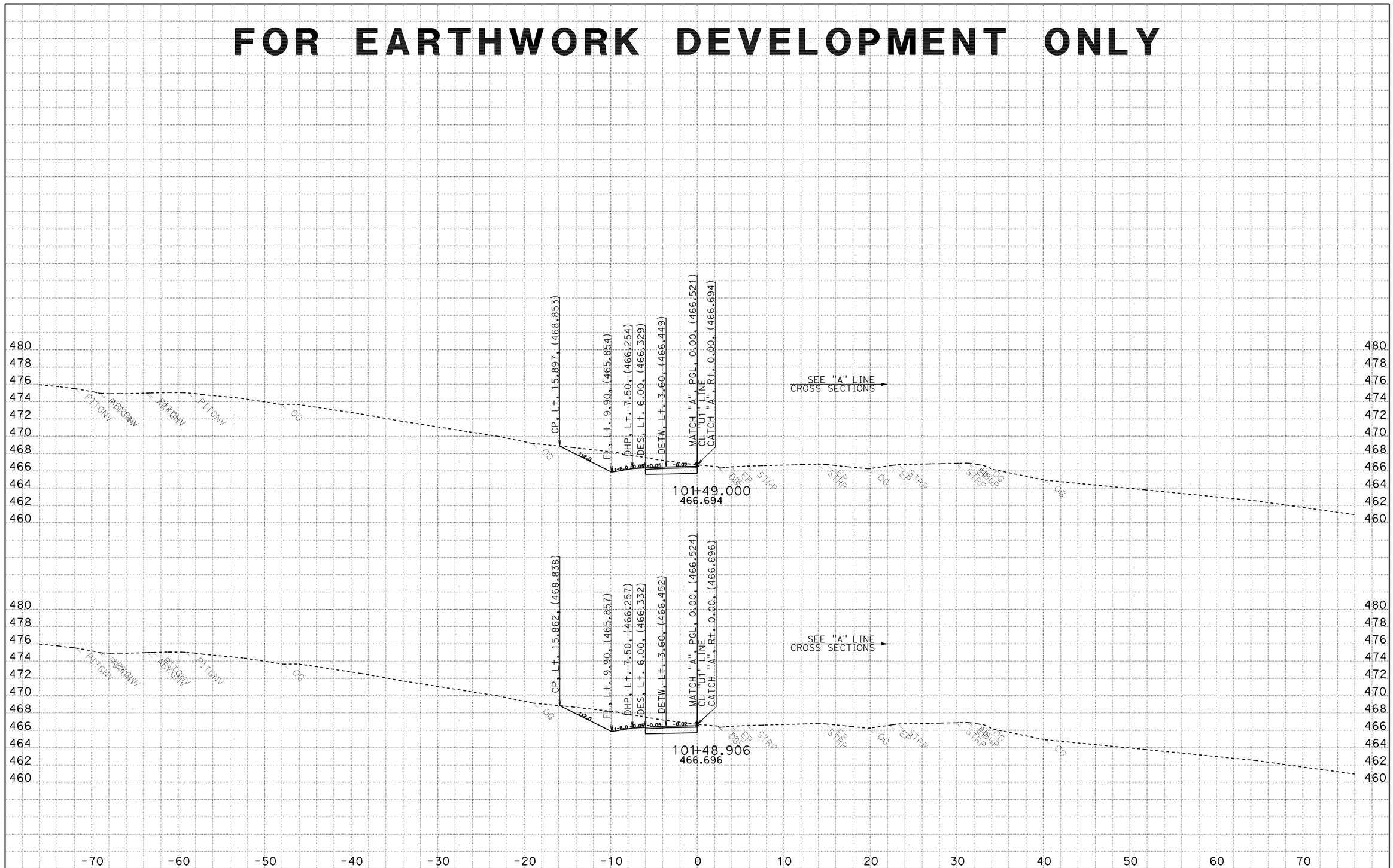

CREATED BY: VLM
DATE: 3/20/2012
KC Project: 0059
File: C:\proj\willits\u1\FINAL\U1_2012_FG.EAR

CONTRACT: 262004
DIST/CO/RTE/KP: 01/MEN/101/KP R69.4 - KP R78.9
PROJECT ID: Willits Bypass

Scale Ratio: 1:200 Horiz.
1:200 Vert.
All Dimensions are Meters

"U1" LINE CROSS SECTIONS

FOR EARTHWORK DEVELOPMENT ONLY

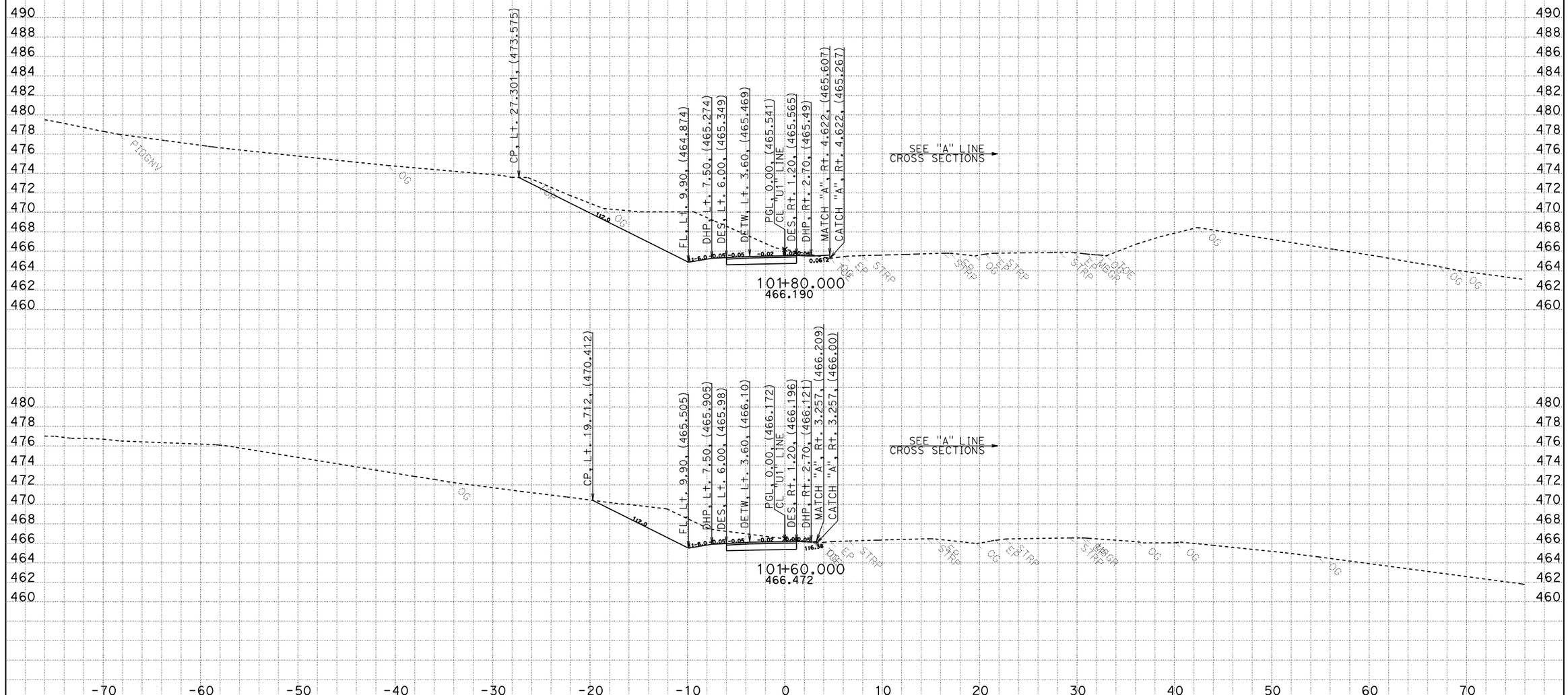

CREATED BY: VLM
DATE: 3/20/2012
KC Project: 0059
File: C:\proj\willits\u1\FINAL\U1_2012_FG.EAR

CONTRACT: 262004
DIST/CO/RTE/KP: 01/MEN/101/KP R69.4 - KP R78.9
PROJECT ID: Willits Bypass

Scale Ratio: 1:200 Horiz.
1:200 Vert.
All Dimensions are Meters

"U1" LINE CROSS SECTIONS
SHEET 9 OF 34

FOR EARTHWORK DEVELOPMENT ONLY

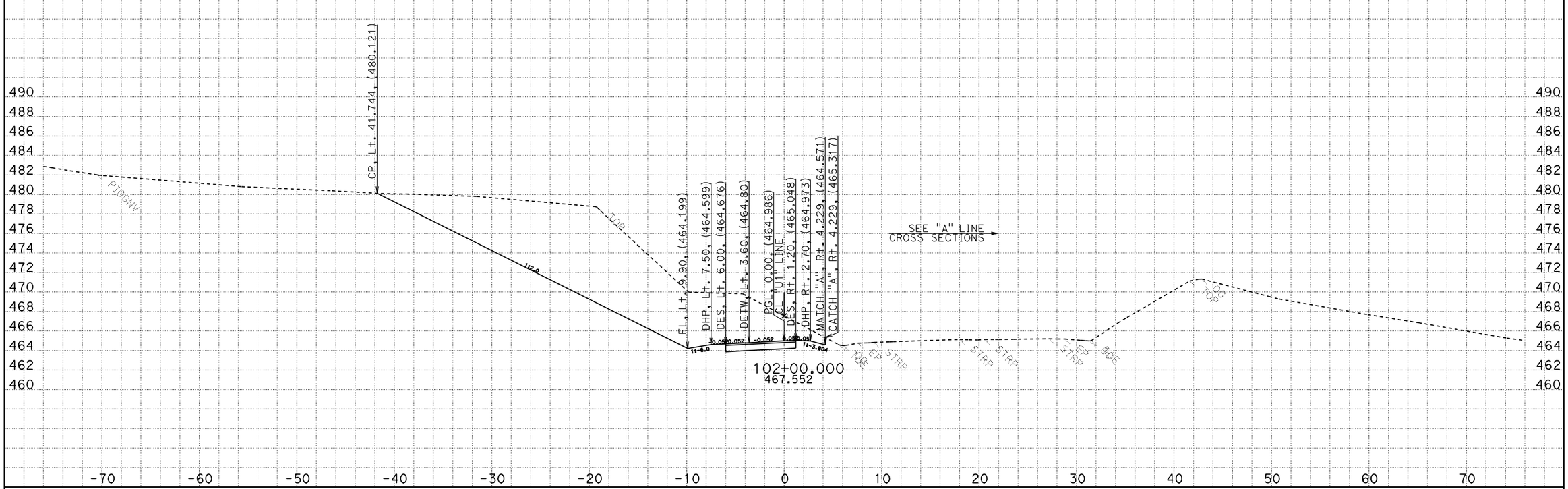

CREATED BY: VLM
DATE: 3/20/2012
KC Project: 0059
File: C:\proj\willits\u1\FINAL\U1_2012_FG.EAR

CONTRACT: 262004
DIST/CO/RTE/KP: 01/MEN/101/KP R69.4 - KP R78.9
PROJECT ID: Willits Bypass

Scale Ratio: 1:200 Horiz.
1:200 Vert.
All Dimensions are Meters

"U1" LINE CROSS SECTIONS
SHEET 10 OF 34

FOR EARTHWORK DEVELOPMENT ONLY

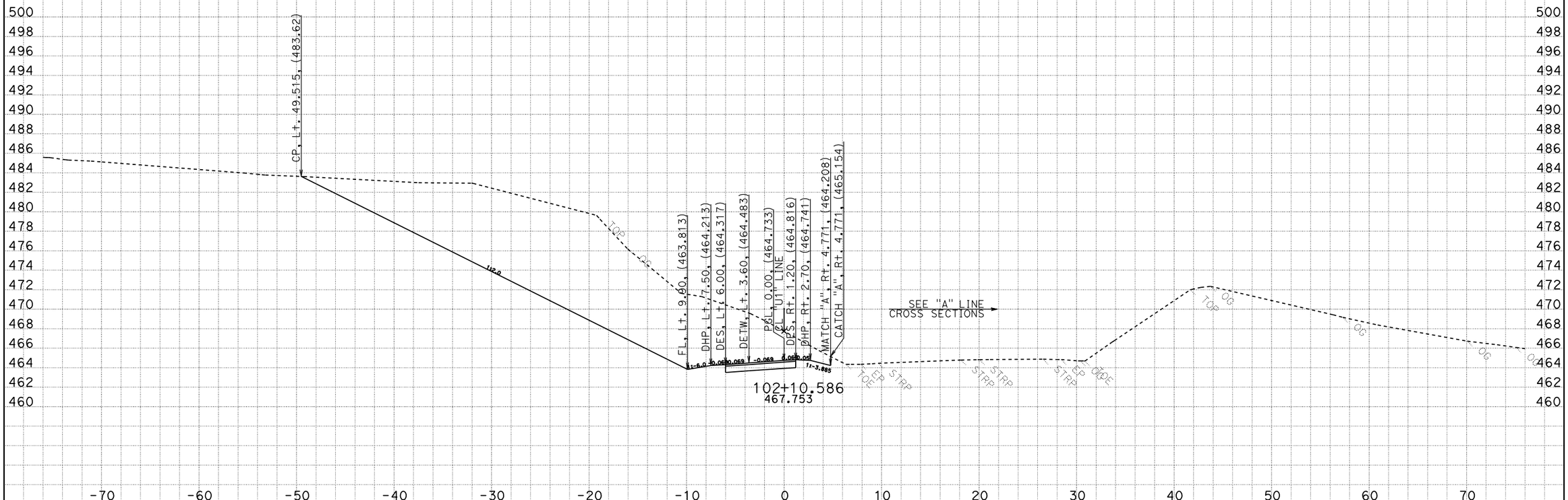

CREATED BY: VLM
DATE: 3/20/2012
KC Project: 0059
File: C:\proj\willits\u1\FINAL\U1_2012_FG.EAR

CONTRACT: 262004
DIST/CO/RTE/KP: 01/MEN/101/KP R69.4 - KP R78.9
PROJECT ID: Willits Bypass

Scale Ratio: 1:200 Horiz.
1:200 Vert.
All Dimensions are Meters

"U1" LINE
CROSS SECTIONS
SHEET 11 OF 34

FOR EARTHWORK DEVELOPMENT ONLY

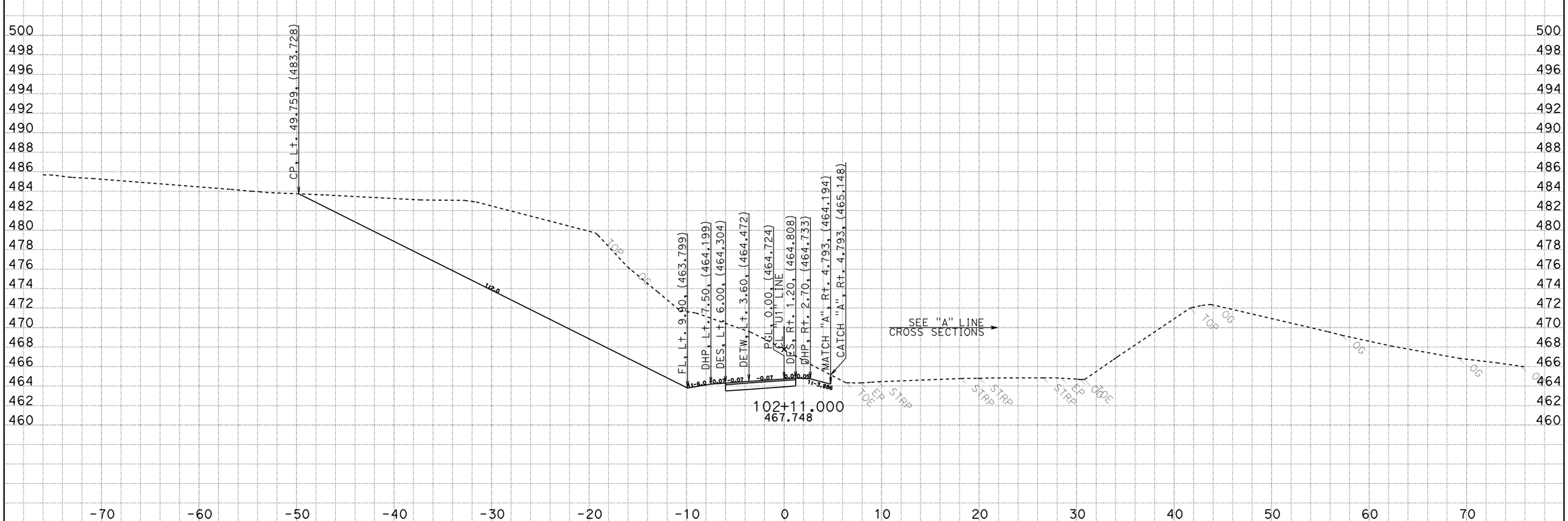

CREATED BY: VLM
DATE: 3/20/2012
KC Project: 0059 File: C:\proj\willits\u1\FINAL\U1_2012_FG.EAR

CONTRACT: 262004
DIST/CO/RTE/KP: 01/MEN/101/KP R69.4 - KP R78.9
PROJECT ID: Willits Bypass

Scale Ratio: 1:200 Horiz.
1:200 Vert.
All Dimensions are Meters

"U1" LINE CROSS SECTIONS
SHEET 12 OF 34

FOR EARTHWORK DEVELOPMENT ONLY

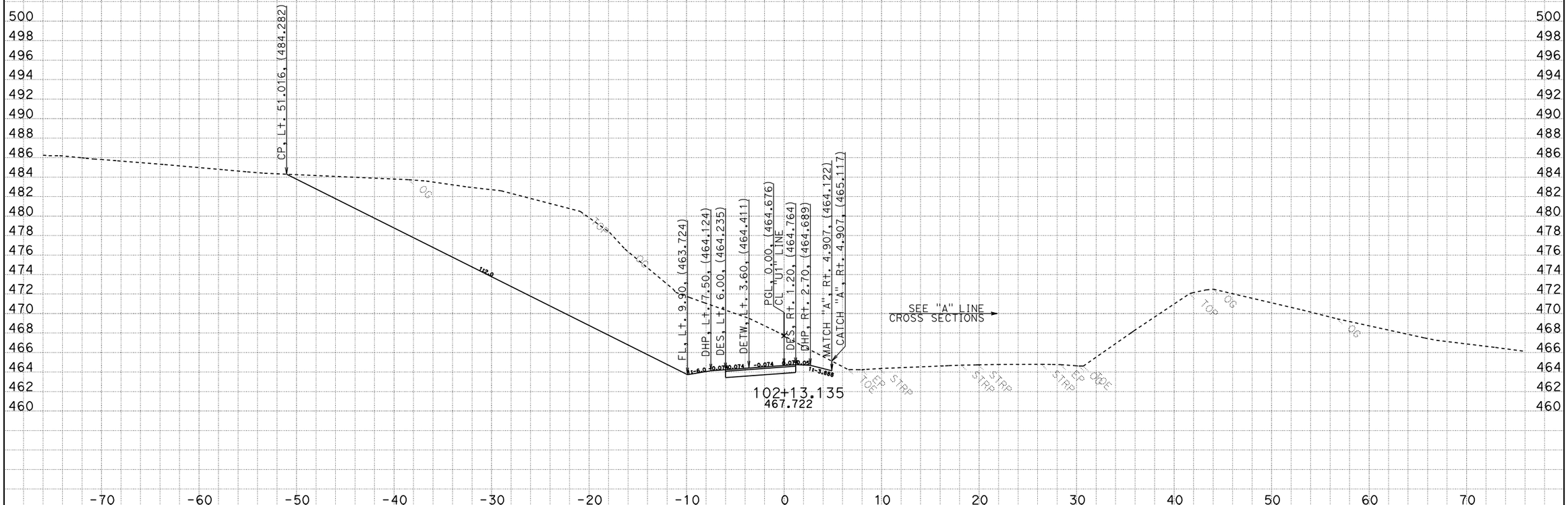

CREATED BY: VLM
DATE: 3/20/2012
KC Project: 0059
File: C:\proj\willits\u1\FINAL\U1_2012_FG.EAR

CONTRACT: 262004
DIST/CO/RTE/KP: 01/MEN/101/KP R69.4 - KP R78.9
PROJECT ID: Willits Bypass

Scale Ratio: 1:200 Horiz.
1:200 Vert.
All Dimensions are Meters

"U1" LINE CROSS SECTIONS
SHEET 13 OF 34

FOR EARTHWORK DEVELOPMENT ONLY

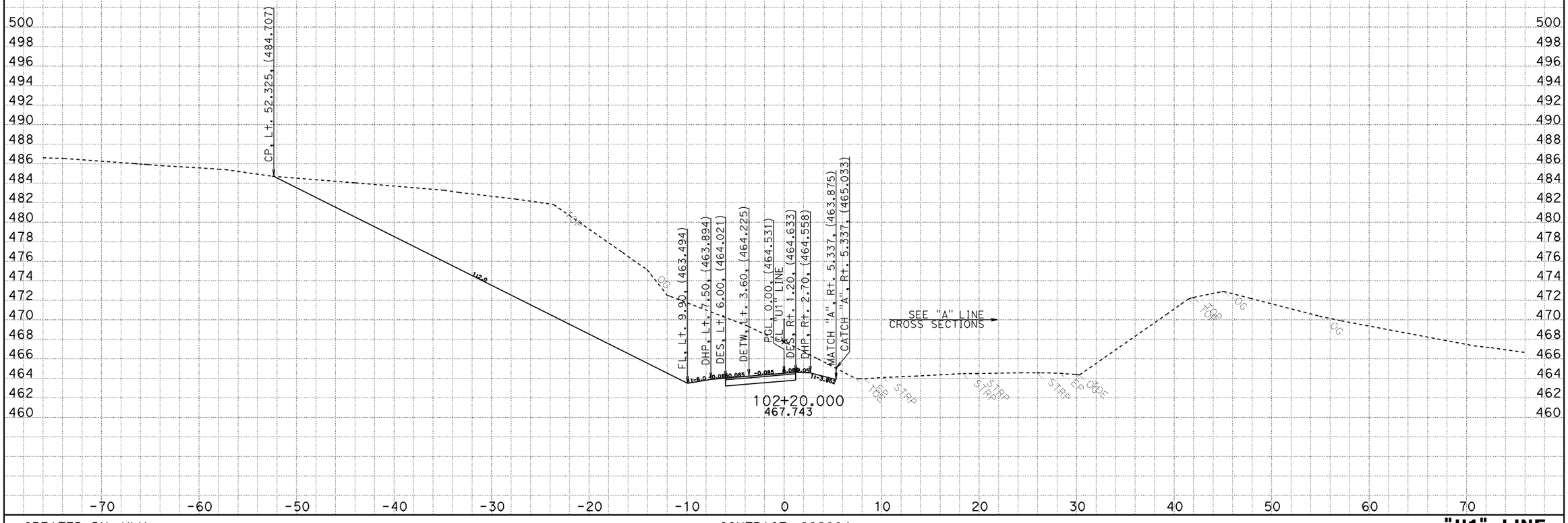

CREATED BY: VLM
DATE: 3/20/2012
KC Project: 0059
File: C:\proj\willits\u1\FINAL\U1_2012_FG.EAR

CONTRACT: 262004
DIST/CO/RTE/KP: 01/MEN/101/KP R69.4 - KP R78.9
PROJECT ID: Willits Bypass

Scale Ratio: 1:200 Horiz.
1:200 Vert.
All Dimensions are Meters

"U1" LINE CROSS SECTIONS

FOR EARTHWORK DEVELOPMENT ONLY

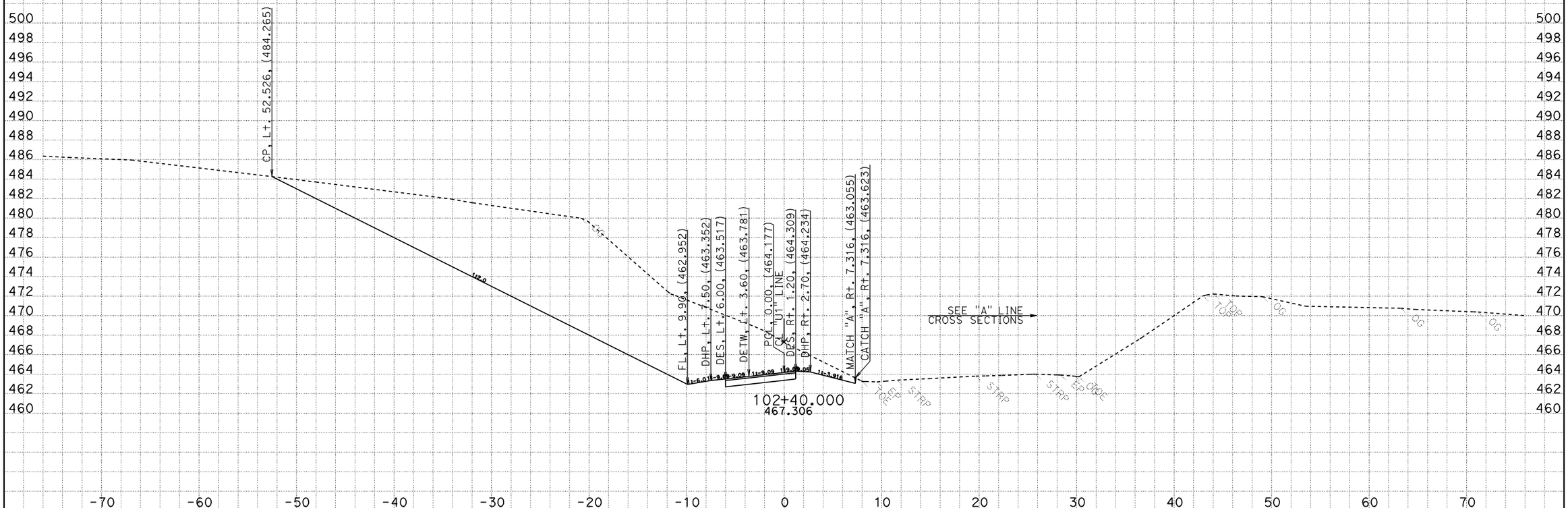

CREATED BY: VLM
DATE: 3/20/2012
KC Project: 0059
File: C:\proj\willits\u1\FINAL\U1_2012_FG.EAR

CONTRACT: 262004
DIST/CO/RTE/KP: 01/MEN/101/KP R69.4 - KP R78.9
PROJECT ID: Willits Bypass

Scale Ratio: 1:200 Horiz.
1:200 Vert.
All Dimensions are Meters

"U1" LINE CROSS SECTIONS
SHEET 15 OF 34

FOR EARTHWORK DEVELOPMENT ONLY

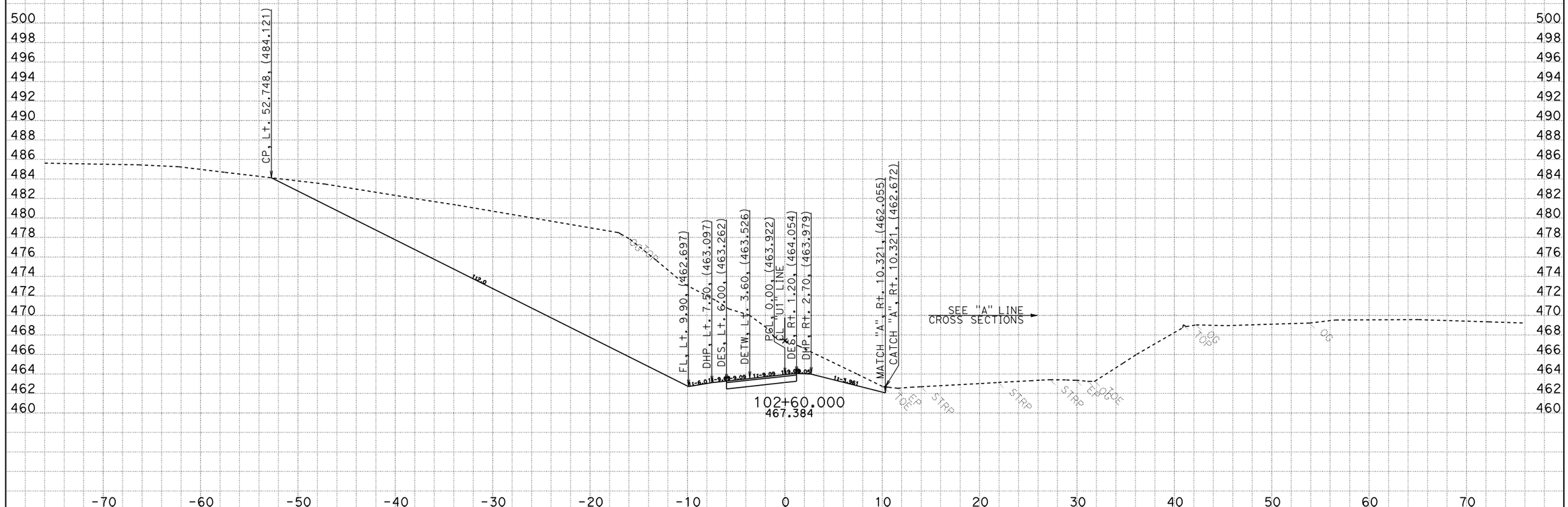

CREATED BY: VLM
DATE: 3/20/2012
KC Project: 0059
File: C:\proj\willits\u1\FINAL\U1_2012_FG.EAR

CONTRACT: 262004
DIST/CO/RTE/KP: 01/MEN/101/KP R69.4 - KP R78.9
PROJECT ID: Willits Bypass

Scale Ratio: 1:200 Horiz.
1:200 Vert.
All Dimensions are Meters

"U1" LINE CROSS SECTIONS
SHEET 16 OF 34

FOR EARTHWORK DEVELOPMENT ONLY

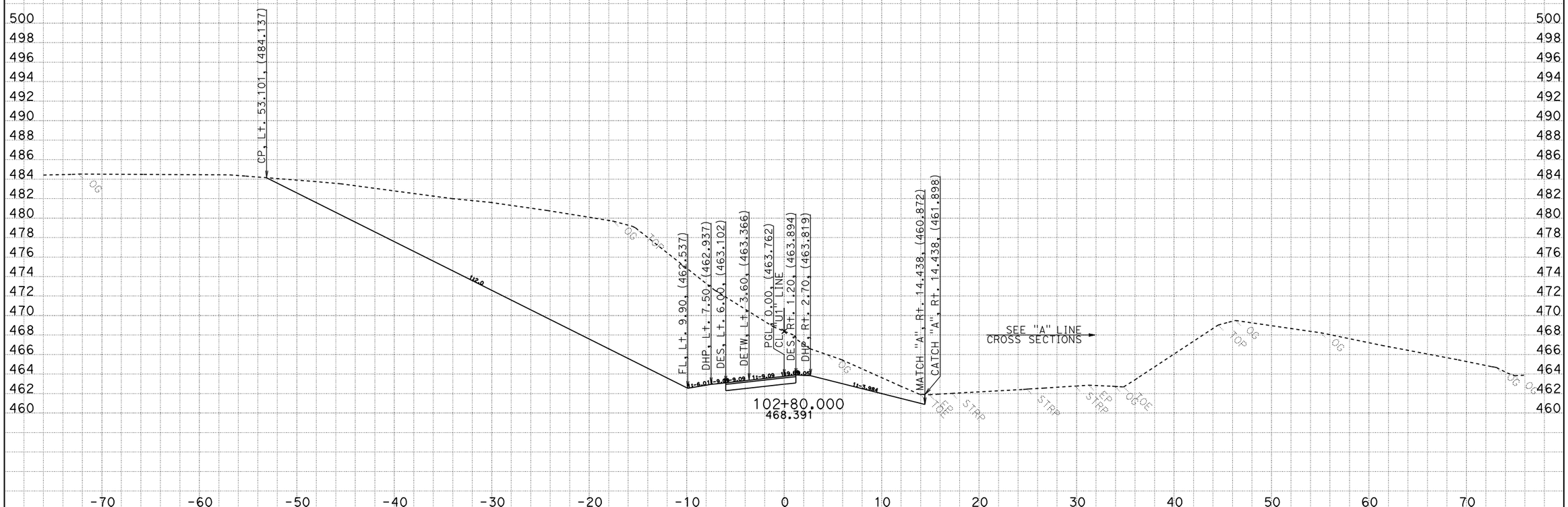

CREATED BY: VLM
DATE: 3/20/2012
KC Project: 0059
File: C:\proj\willits\u1\FINAL\U1_2012_FG.EAR

CONTRACT: 262004
DIST/CO/RTE/KP: 01/MEN/101/KP R69.4 - KP R78.9
PROJECT ID: Willits Bypass

Scale Ratio: 1:200 Horiz.
1:200 Vert.
All Dimensions are Meters

"U1" LINE CROSS SECTIONS
SHEET 17 OF 34

FOR EARTHWORK DEVELOPMENT ONLY

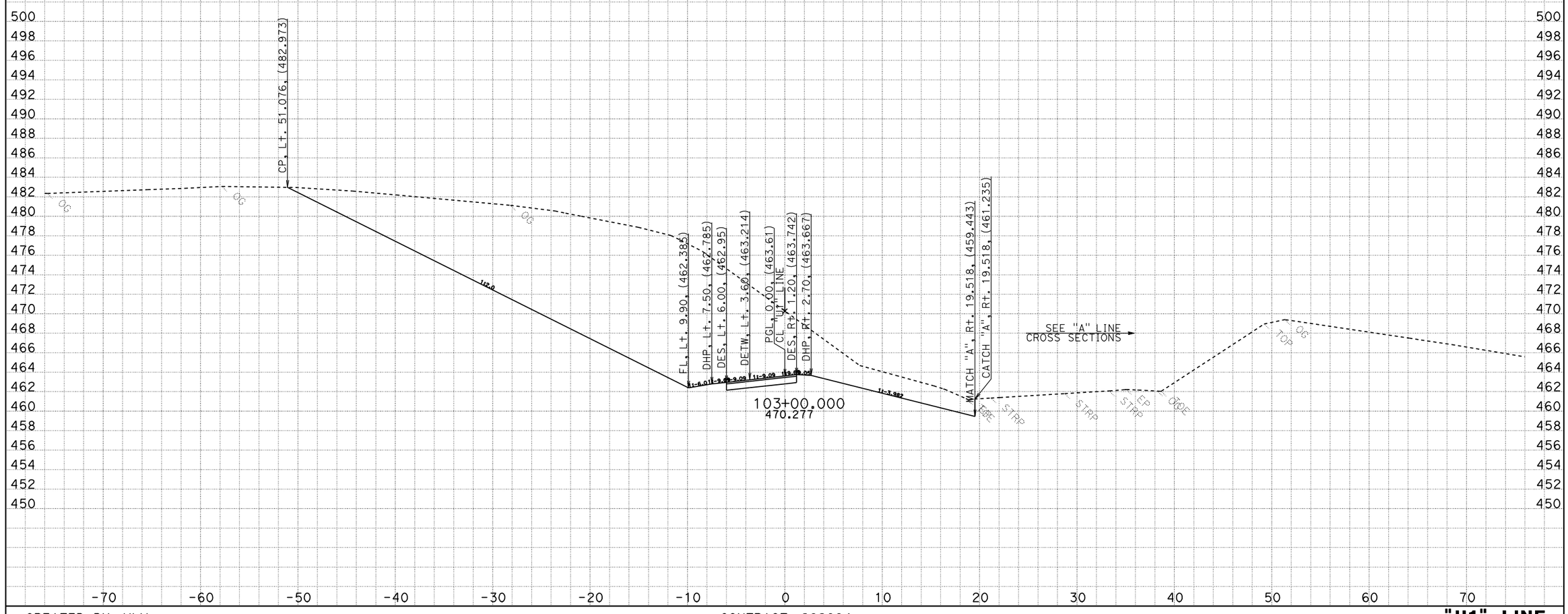

CREATED BY: VLM
DATE: 3/20/2012
KC Project: 0059
File: C:\proj\willits\u1\FINAL\U1_2012_FG.EAR

CONTRACT: 262004
DIST/CO/RTE/KP: 01/MEN/101/KP R69.4 - KP R78.9
PROJECT ID: Willits Bypass

Scale Ratio: 1:200 Horiz.
1:200 Vert.
All Dimensions are Meters

"U1" LINE CROSS SECTIONS
SHEET 18 OF 34

FOR EARTHWORK DEVELOPMENT ONLY

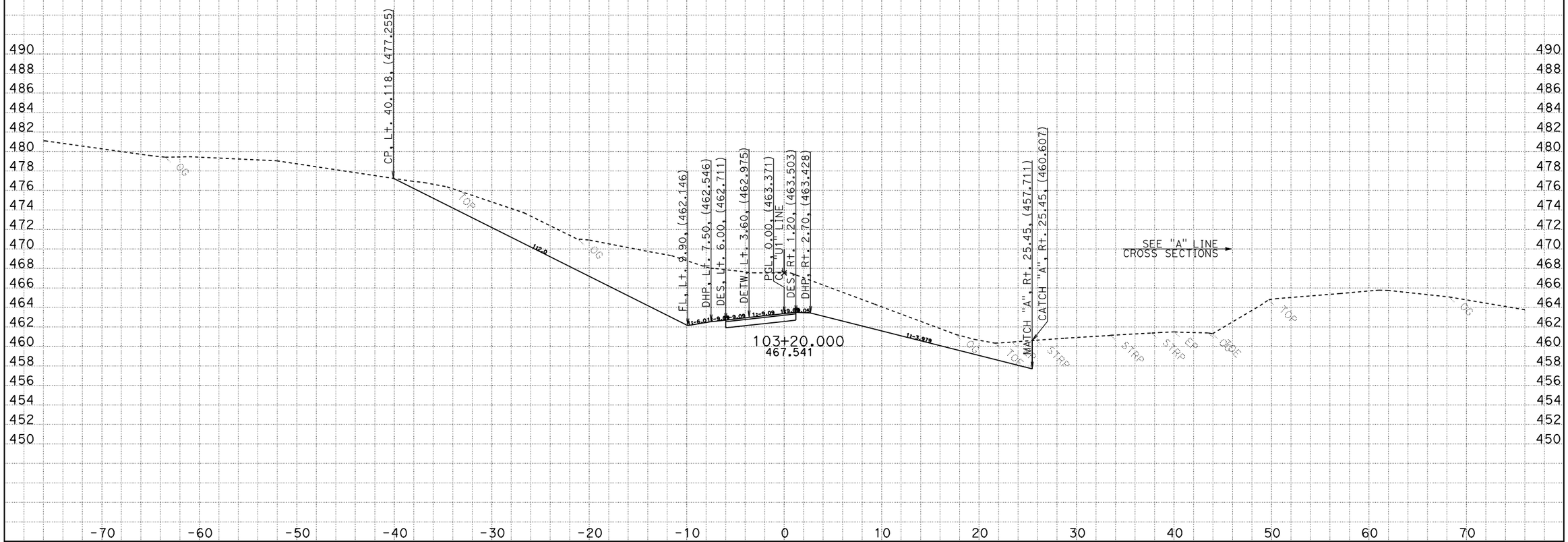

CREATED BY: VLM
DATE: 3/20/2012
KC Project: 0059
File: C:\proj\willits\u1\FINAL\U1_2012_FG.EAR

CONTRACT: 262004
DIST/CO/RTE/KP: 01/MEN/101/KP R69.4 - KP R78.9
PROJECT ID: Willits Bypass

Scale Ratio: 1:200 Horiz.
1:200 Vert.
All Dimensions are Meters

"U1" LINE CROSS SECTIONS

FOR EARTHWORK DEVELOPMENT ONLY

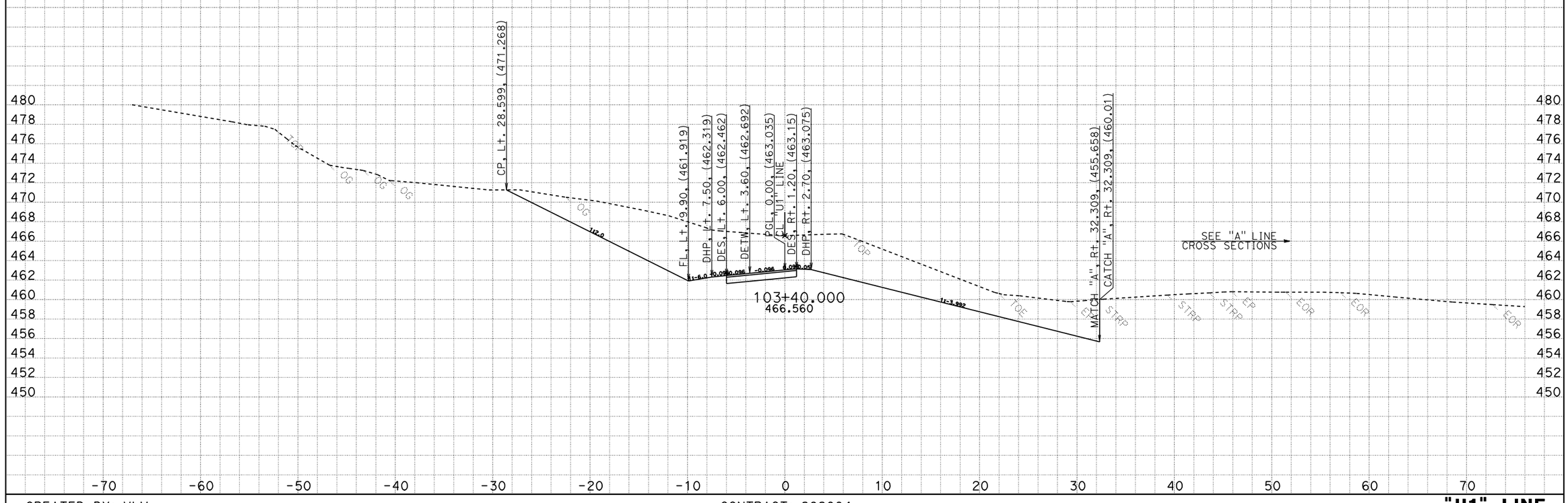

CREATED BY: VLM
DATE: 3/20/2012
KC Project: 0059
File: C:\proj\willits\u1\FINAL\U1_2012_FG.EAR

CONTRACT: 262004
DIST/CO/RTE/KP: 01/MEN/101/KP R69.4 - KP R78.9
PROJECT ID: Willits Bypass

Scale Ratio: 1:200 Horiz.
1:200 Vert.
All Dimensions are Meters

"U1" LINE CROSS SECTIONS

FOR EARTHWORK DEVELOPMENT ONLY

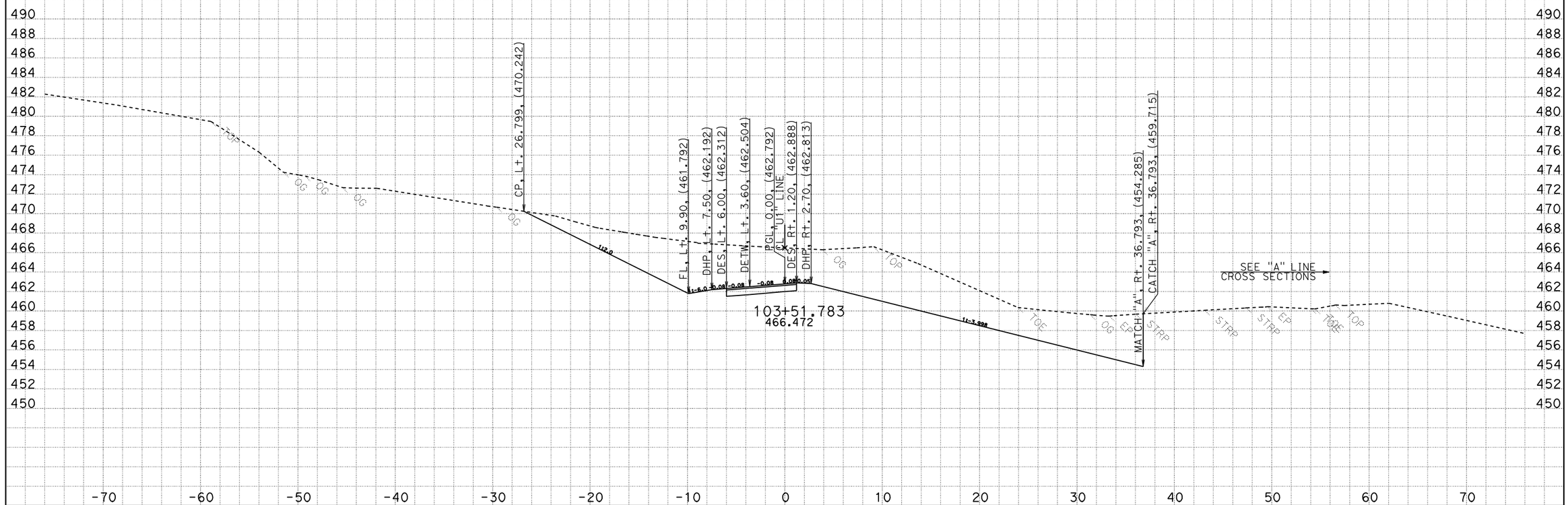

CREATED BY: VLM
DATE: 3/20/2012
KC Project: 0059
File: C:\proj\willits\u1\FINAL\U1_2012_FG.EAR

CONTRACT: 262004
DIST/CO/RTE/KP: 01/MEN/101/KP R69.4 - KP R78.9
PROJECT ID: Willits Bypass

Scale Ratio: 1:200 Horiz.
1:200 Vert.
All Dimensions are Meters

"U1" LINE CROSS SECTIONS

FOR EARTHWORK DEVELOPMENT ONLY

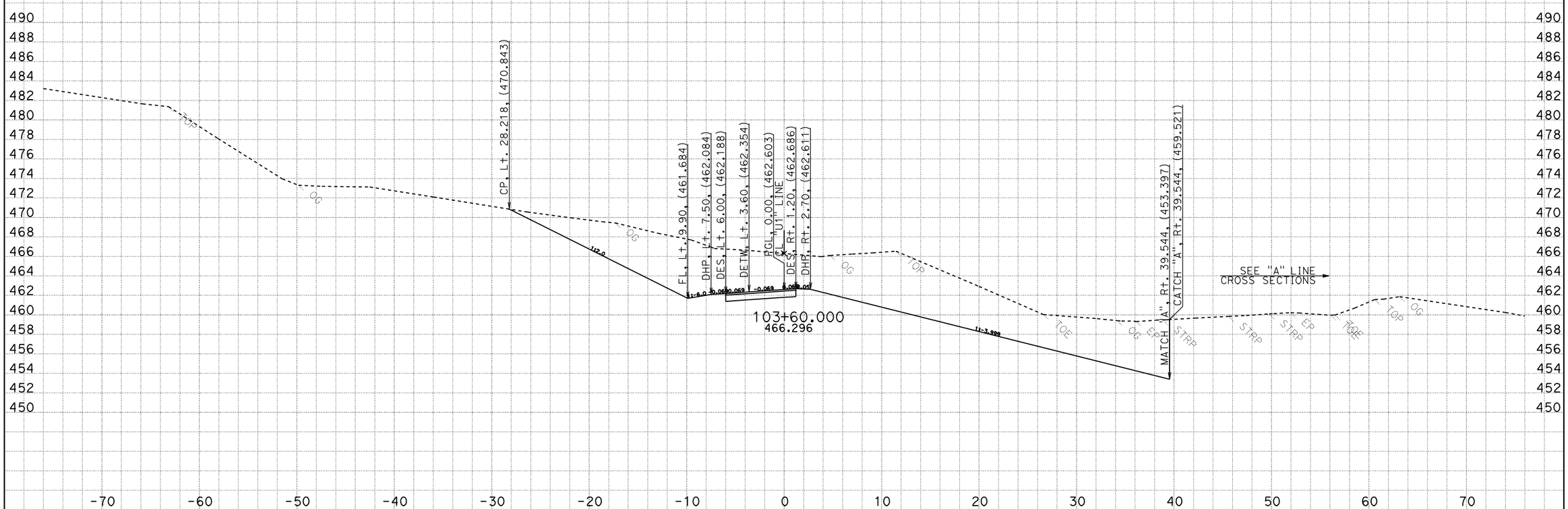

CREATED BY: VLM
DATE: 3/20/2012
KC Project: 0059
File: C:\proj\willits\u1\FINAL\U1_2012_FG.EAR

CONTRACT: 262004
DIST/CO/RTE/KP: 01/MEN/101/KP R69.4 - KP R78.9
PROJECT ID: Willits Bypass

Scale Ratio: 1:200 Horiz.
1:200 Vert.
All Dimensions are Meters

"U1" LINE CROSS SECTIONS
SHEET 22 OF 34

FOR EARTHWORK DEVELOPMENT ONLY

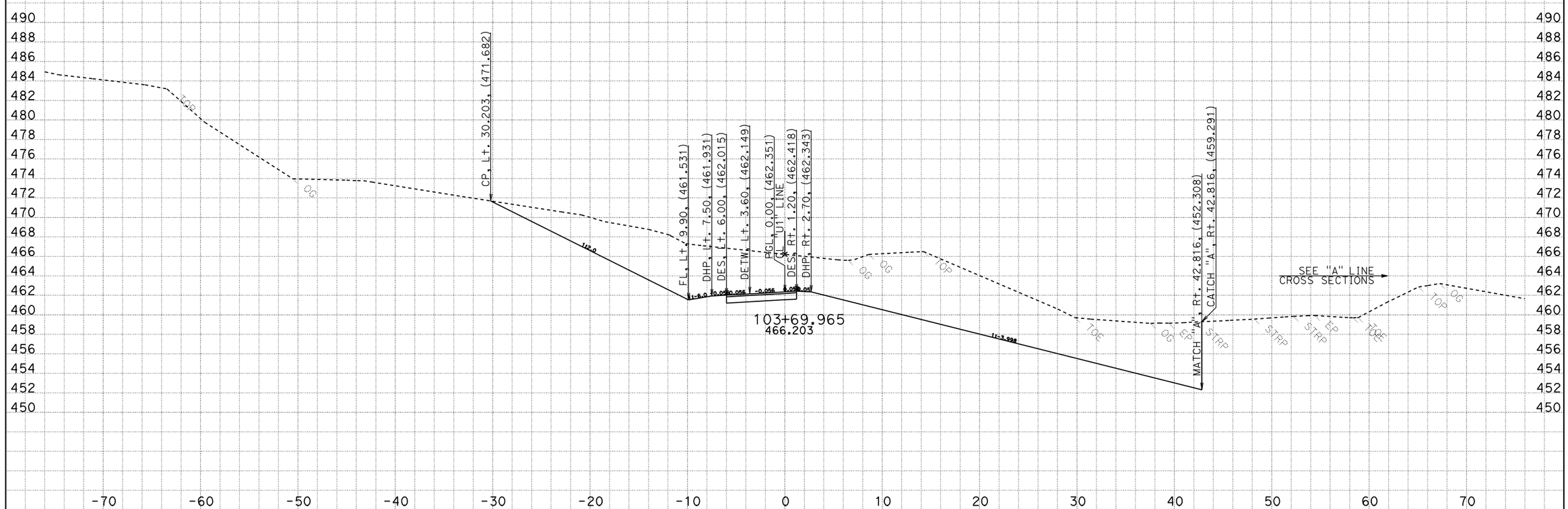

CREATED BY: VLM
DATE: 3/20/2012
KC Project: 0059
File: C:\proj\willits\u1\FINAL\U1_2012_FG.EAR

CONTRACT: 262004
DIST/CO/RTE/KP: 01/MEN/101/KP R69.4 - KP R78.9
PROJECT ID: Willits Bypass

Scale Ratio: 1:200 Horiz.
1:200 Vert.
All Dimensions are Meters

"U1" LINE CROSS SECTIONS

FOR EARTHWORK DEVELOPMENT ONLY

CREATED BY: VLM
DATE: 3/20/2012
KC Project: 0059
File: C:\proj\willits\u1\FINAL\U1_2012_FG.EAR

CONTRACT: 262004
DIST/CO/RTE/KP: 01/MEN/101/KP R69.4 - KP R78.9
PROJECT ID: Willits Bypass

Scale Ratio: 1:200 Horiz.
1:200 Vert.
All Dimensions are Meters

"U1" LINE CROSS SECTIONS
SHEET 24 OF 34

FOR EARTHWORK DEVELOPMENT ONLY

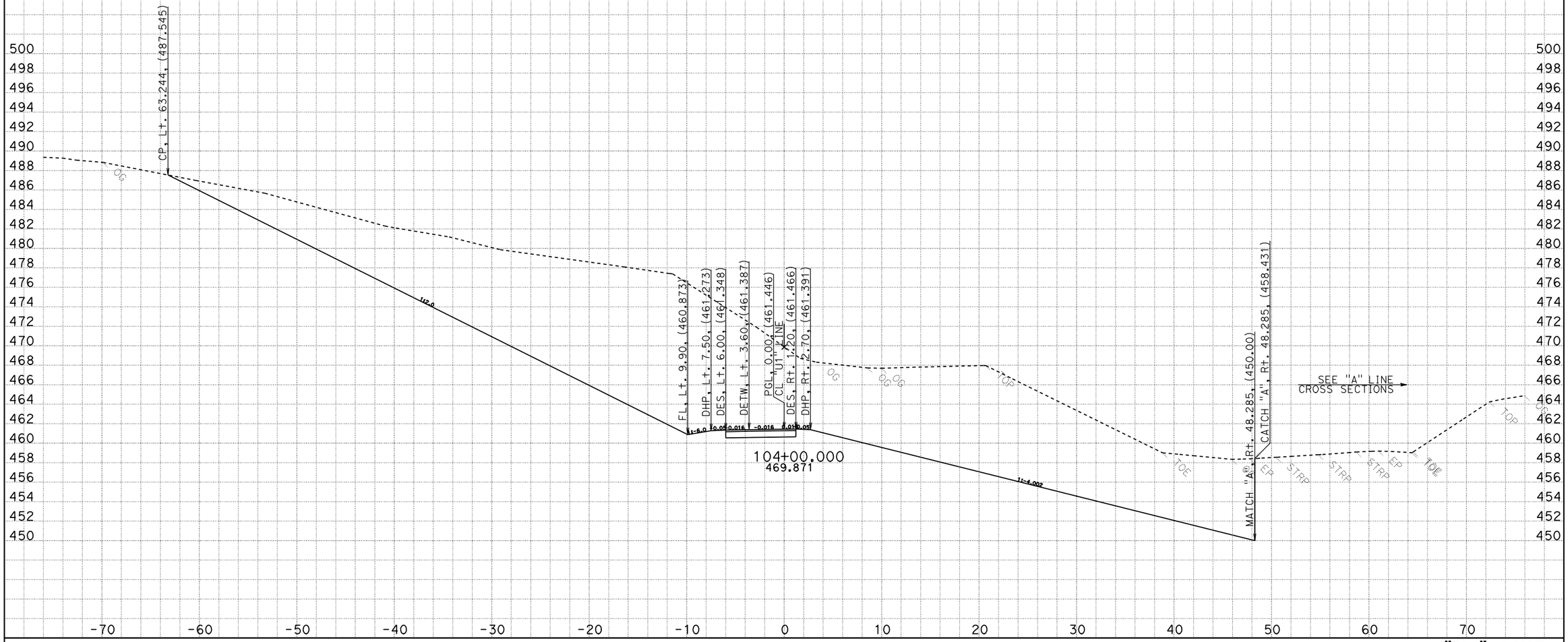

CREATED BY: VLM
DATE: 3/20/2012
KC Project: 0059
File: C:\proj\willits\u1\FINAL\U1_2012_FG.EAR

CONTRACT: 262004
DIST/CO/RTE/KP: 01/MEN/101/KP R69.4 - KP R78.9
PROJECT ID: Willits Bypass

Scale Ratio: 1:200 Horiz.
1:200 Vert.
All Dimensions are Meters

"U1" LINE CROSS SECTIONS

FOR EARTHWORK DEVELOPMENT ONLY

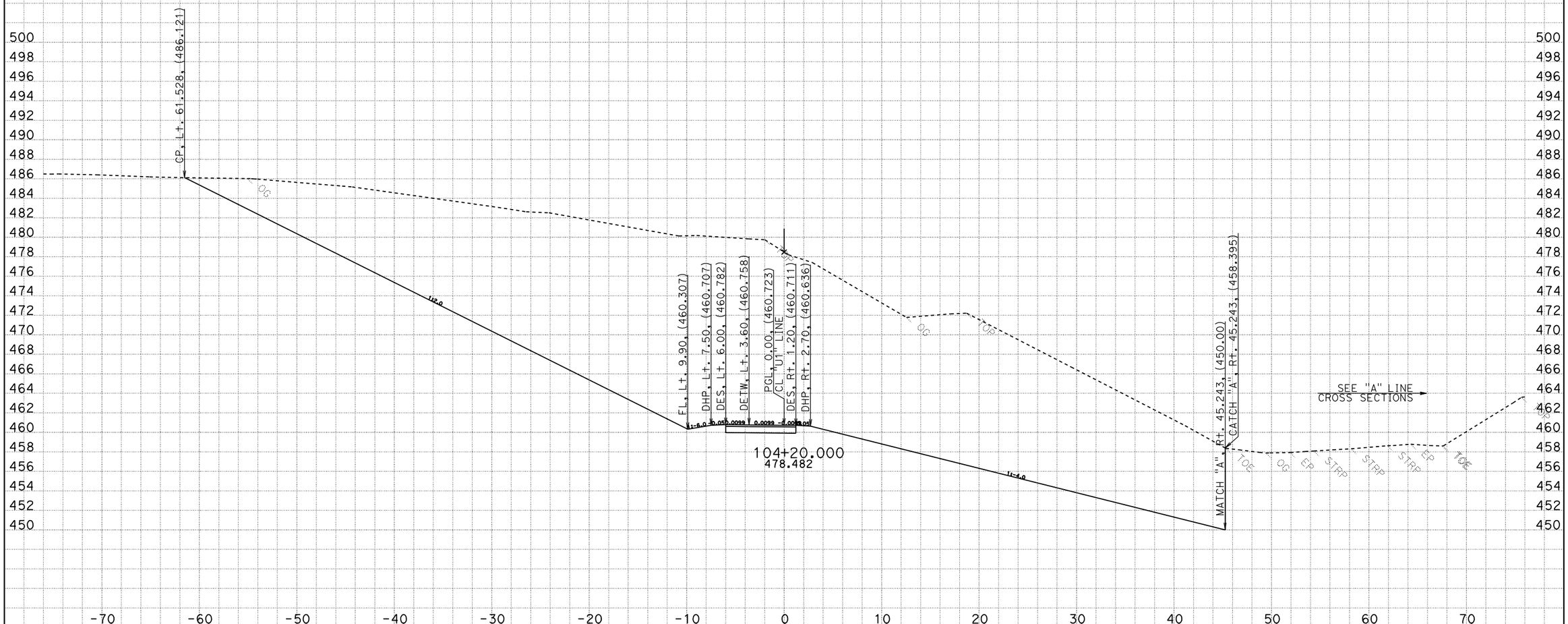

CREATED BY: VLM
DATE: 3/20/2012
KC Project: 0059
File: C:\proj\willits\u1\FINAL\U1_2012_FG.EAR

CONTRACT: 262004
DIST/CO/RTE/KP: 01/MEN/101/KP R69.4 - KP R78.9
PROJECT ID: Willits Bypass

Scale Ratio: 1:200 Horiz.
1:200 Vert.
All Dimensions are Meters

"U1" LINE CROSS SECTIONS

FOR EARTHWORK DEVELOPMENT ONLY

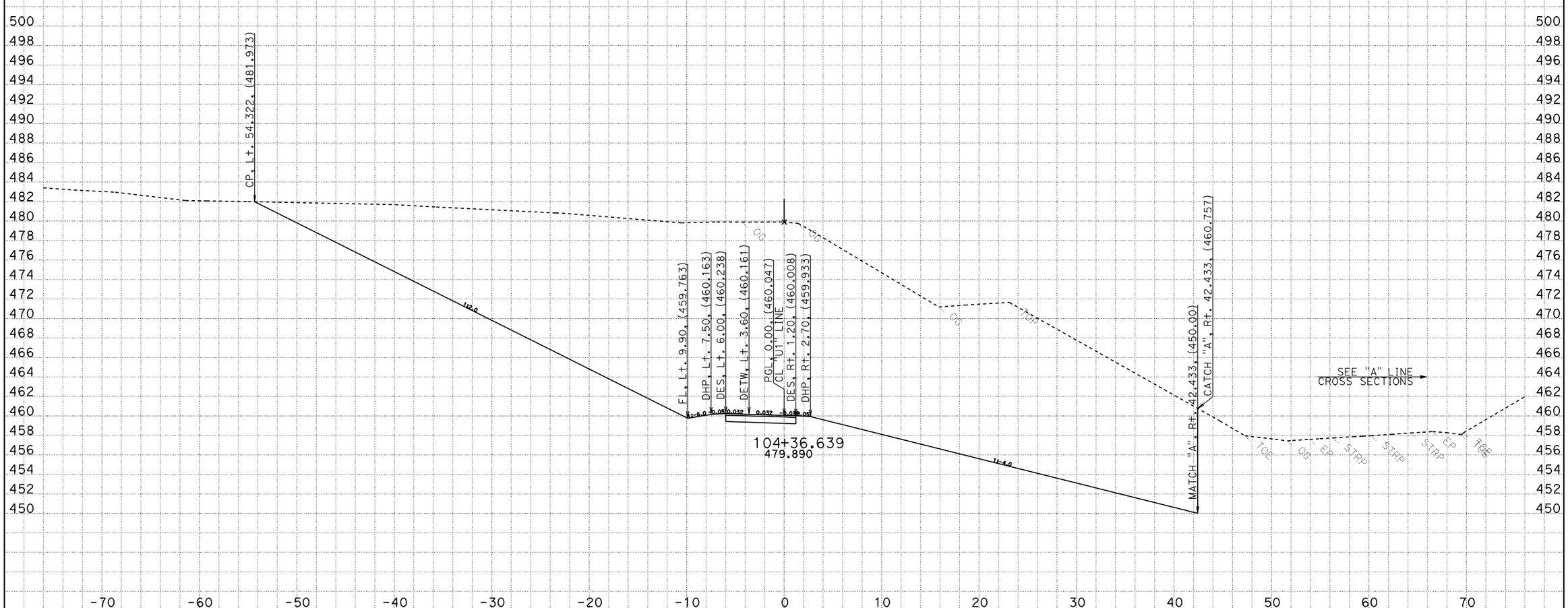

CREATED BY: VLM
DATE: 3/20/2012
KC Project: 0059
File: C:\proj\willits\u1\FINAL\U1_2012_FG.EAR

CONTRACT: 262004
DIST/CO/RTE/KP: 01/MEN/101/KP R69.4 - KP R78.9
PROJECT ID: Willits Bypass

Scale Ratio: 1:200 Horiz.
1:200 Vert.
All Dimensions are Meters

"U1" LINE
CROSS SECTIONS
SHEET 27 OF 34

FOR EARTHWORK DEVELOPMENT ONLY

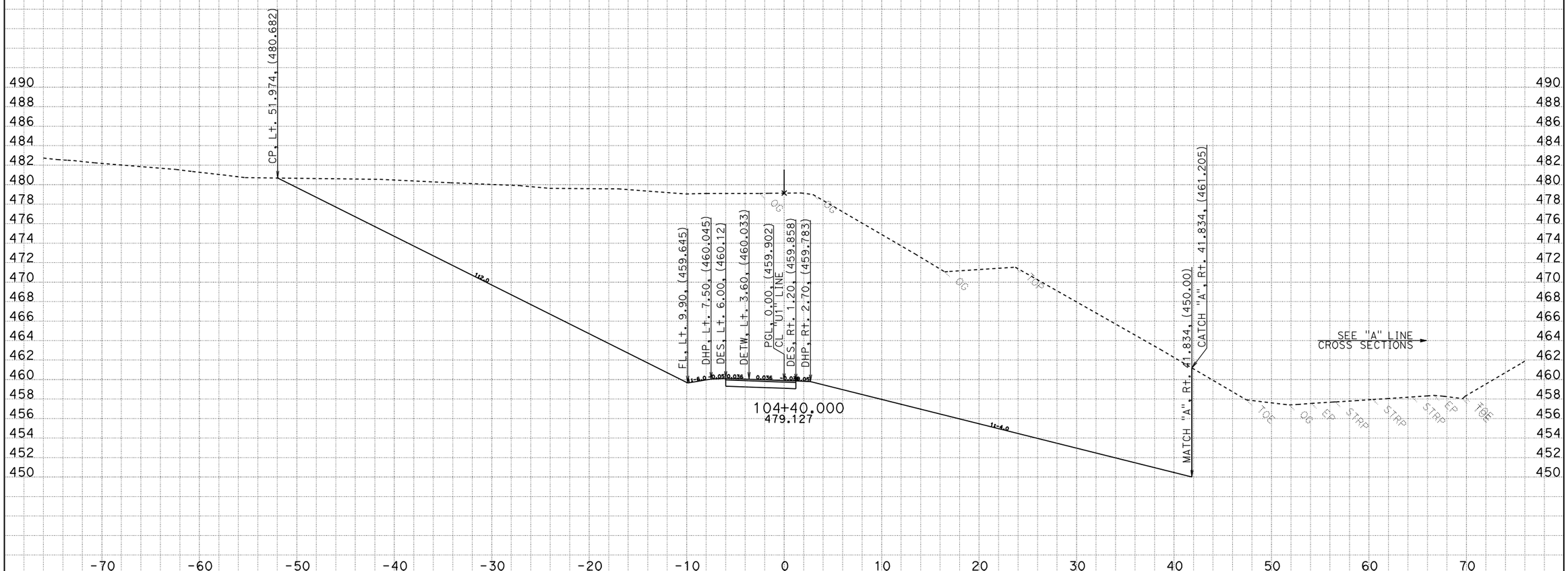

CREATED BY: VLM
DATE: 3/20/2012
KC Project: 0059
File: C:\proj\willits\u1\FINAL\U1_2012_FG.EAR

CONTRACT: 262004
DIST/CO/RTE/KP: 01/MEN/101/KP R69.4 - KP R78.9
PROJECT ID: Willits Bypass

Scale Ratio: 1:200 Horiz.
1:200 Vert.
All Dimensions are Meters

"U1" LINE CROSS SECTIONS
SHEET 28 OF 34

FOR EARTHWORK DEVELOPMENT ONLY

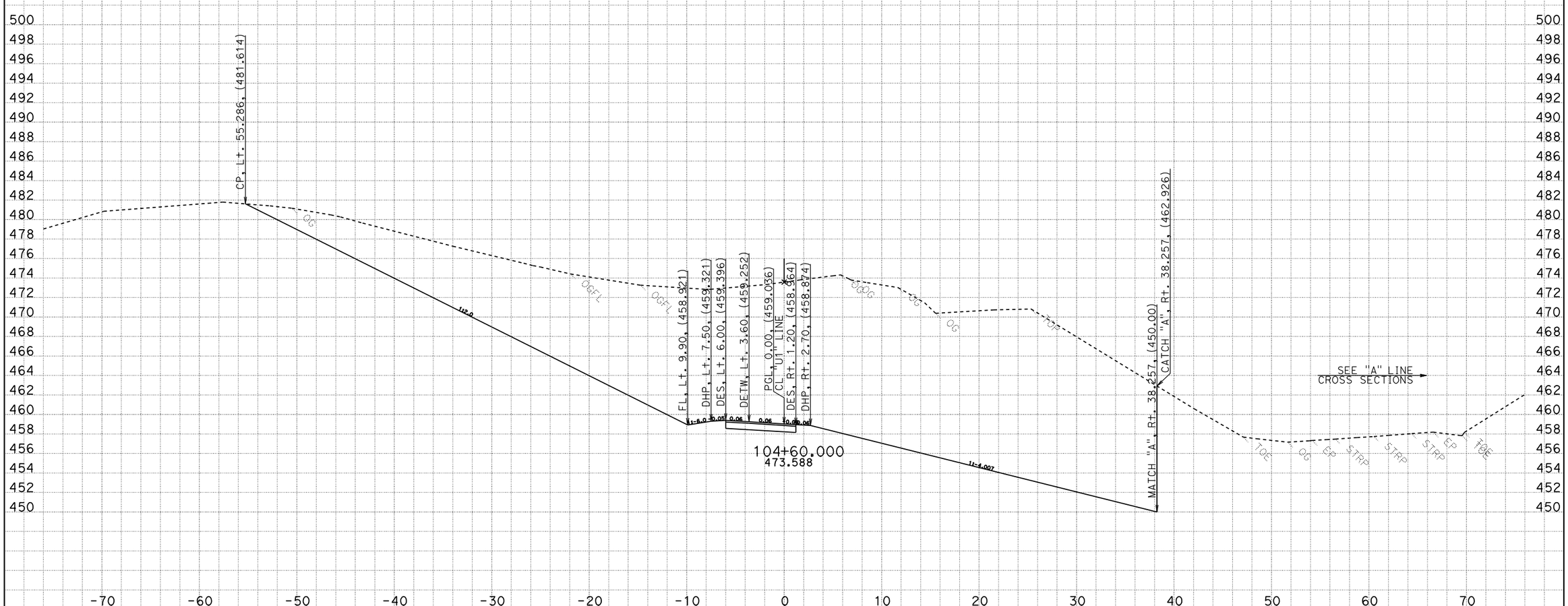

CREATED BY: VLM
DATE: 3/20/2012
KC Project: 0059
File: C:\proj\willits\u1\FINAL\U1_2012_FG.EAR

CONTRACT: 262004
DIST/CO/RTE/KP: 01/MEN/101/KP R69.4 - KP R78.9
PROJECT ID: Willits Bypass

Scale Ratio: 1:200 Horiz.
1:200 Vert.
All Dimensions are Meters

"U1" LINE
CROSS SECTIONS
SHEET 29 OF 34

FOR EARTHWORK DEVELOPMENT ONLY

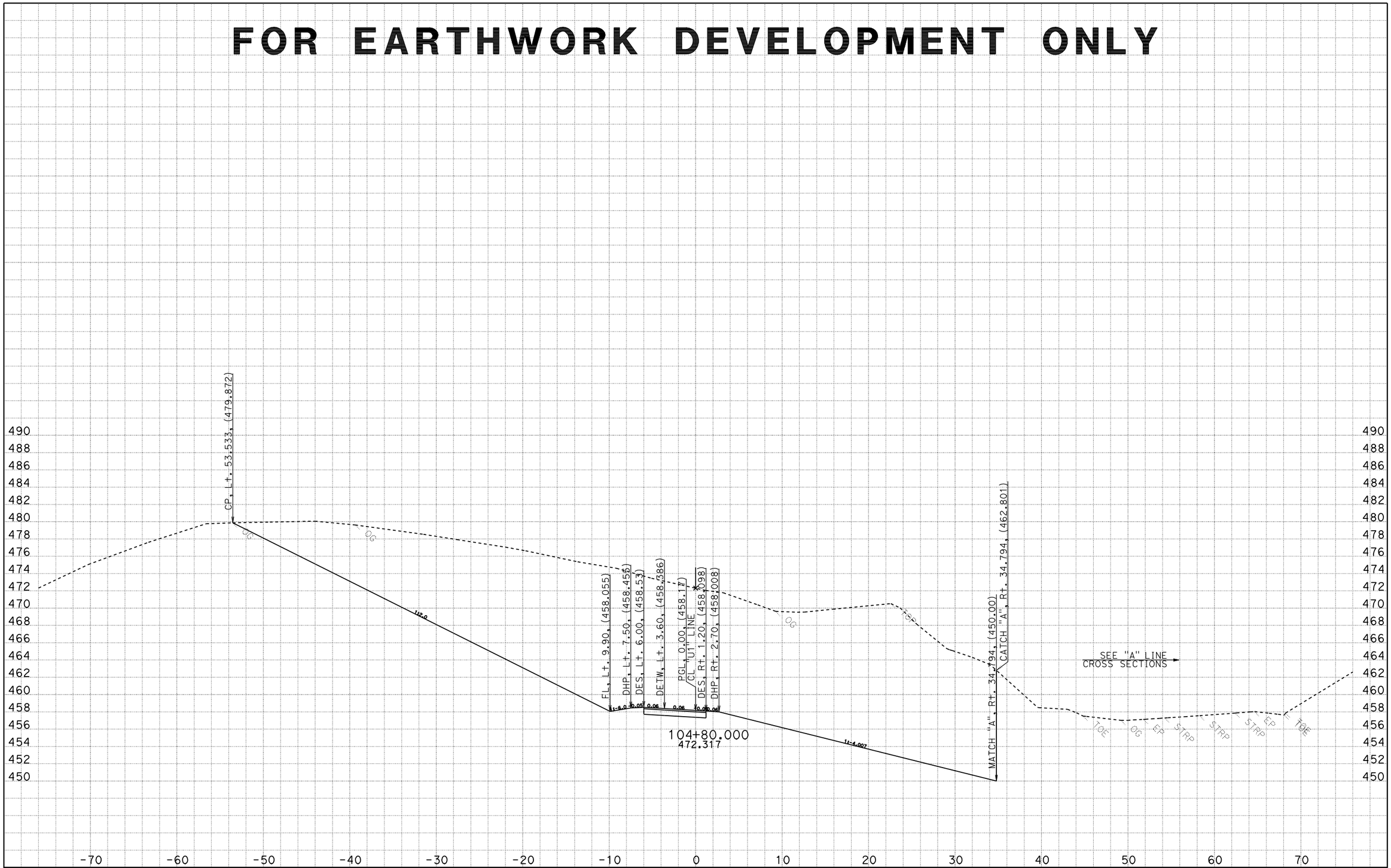

CREATED BY: VLM
DATE: 3/20/2012
KC Project: 0059
File: C:\proj\willits\u1\FINAL\U1_2012_FG.EAR

CONTRACT: 262004
DIST/CO/RTE/KP: 01/MEN/101/KP R69.4 - KP R78.9
PROJECT ID: Willits Bypass

Scale Ratio: 1:200 Horiz.
1:200 Vert.
All Dimensions are Meters

"U1" LINE CROSS SECTIONS
SHEET 30 OF 34

FOR EARTHWORK DEVELOPMENT ONLY

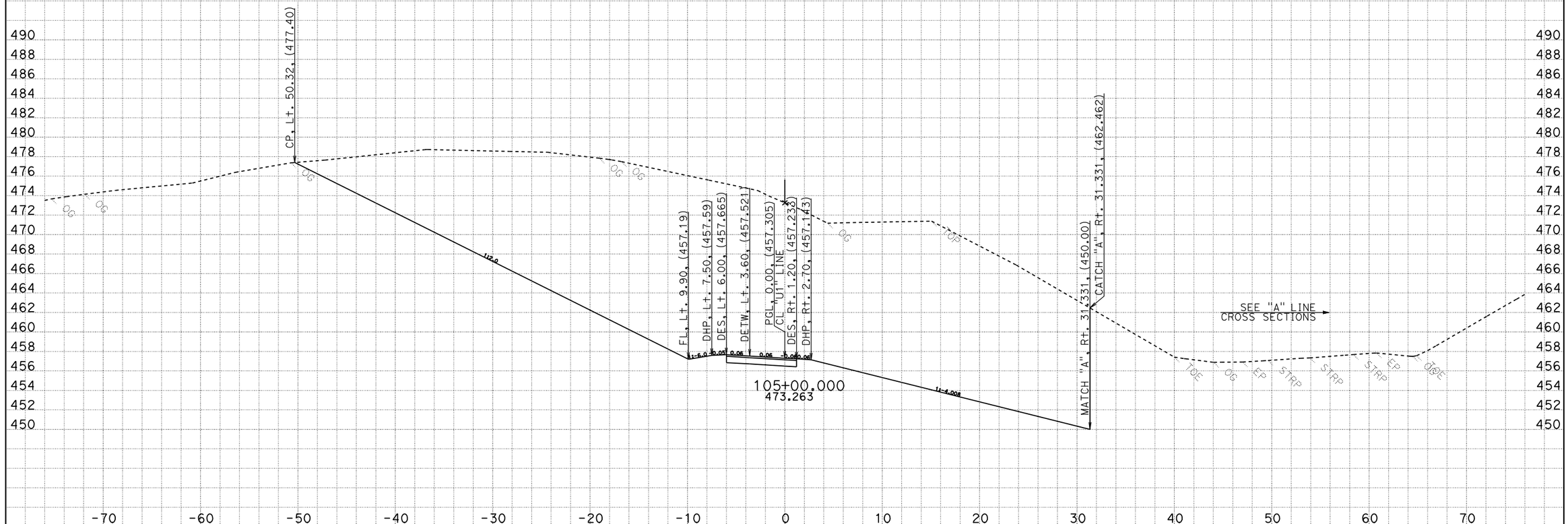

CREATED BY: VLM
DATE: 3/20/2012
KC Project: 0059
File: C:\proj\willits\u1\FINAL\U1_2012_FG.EAR

CONTRACT: 262004
DIST/CO/RTE/KP: 01/MEN/101/KP R69.4 - KP R78.9
PROJECT ID: Willits Bypass

Scale Ratio: 1:200 Horiz.
1:200 Vert.
All Dimensions are Meters

"U1" LINE
CROSS SECTIONS
SHEET 31 OF 34

FOR EARTHWORK DEVELOPMENT ONLY

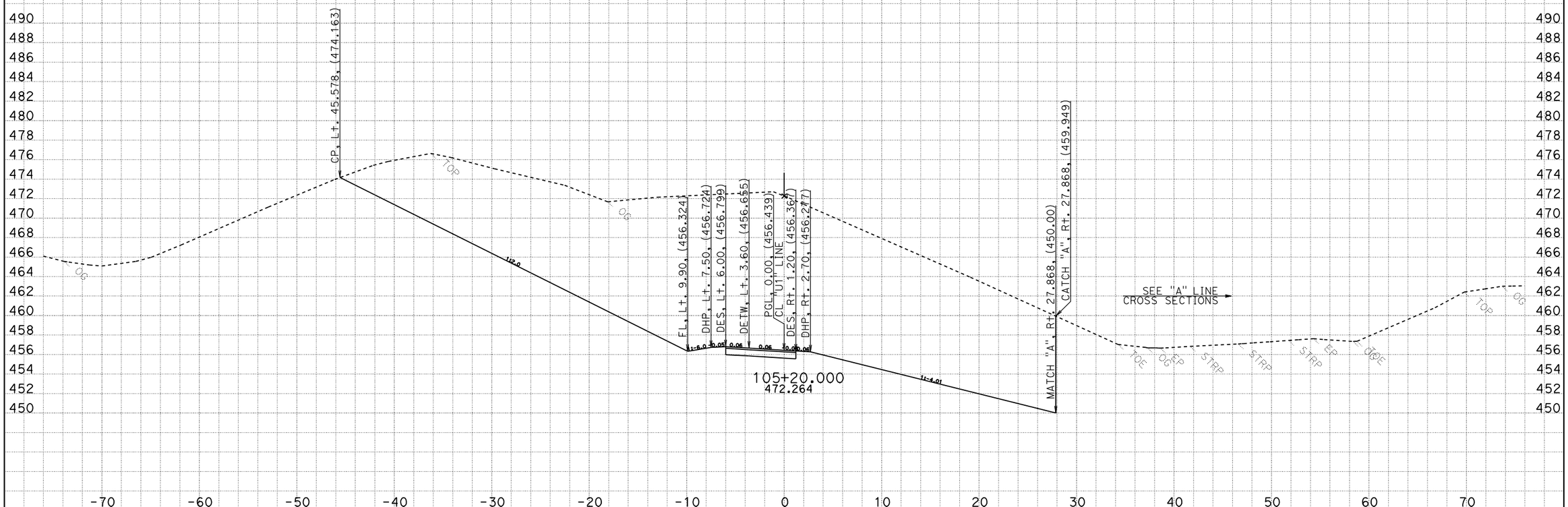

CREATED BY: VLM
DATE: 3/20/2012
KC Project: 0059
File: C:\proj\willits\u1\FINAL\U1_2012_FG.EAR

CONTRACT: 262004
DIST/CO/RTE/KP: 01/MEN/101/KP R69.4 - KP R78.9
PROJECT ID: Willits Bypass

Scale Ratio: 1:200 Horiz.
1:200 Vert.
All Dimensions are Meters

"U1" LINE CROSS SECTIONS

FOR EARTHWORK DEVELOPMENT ONLY

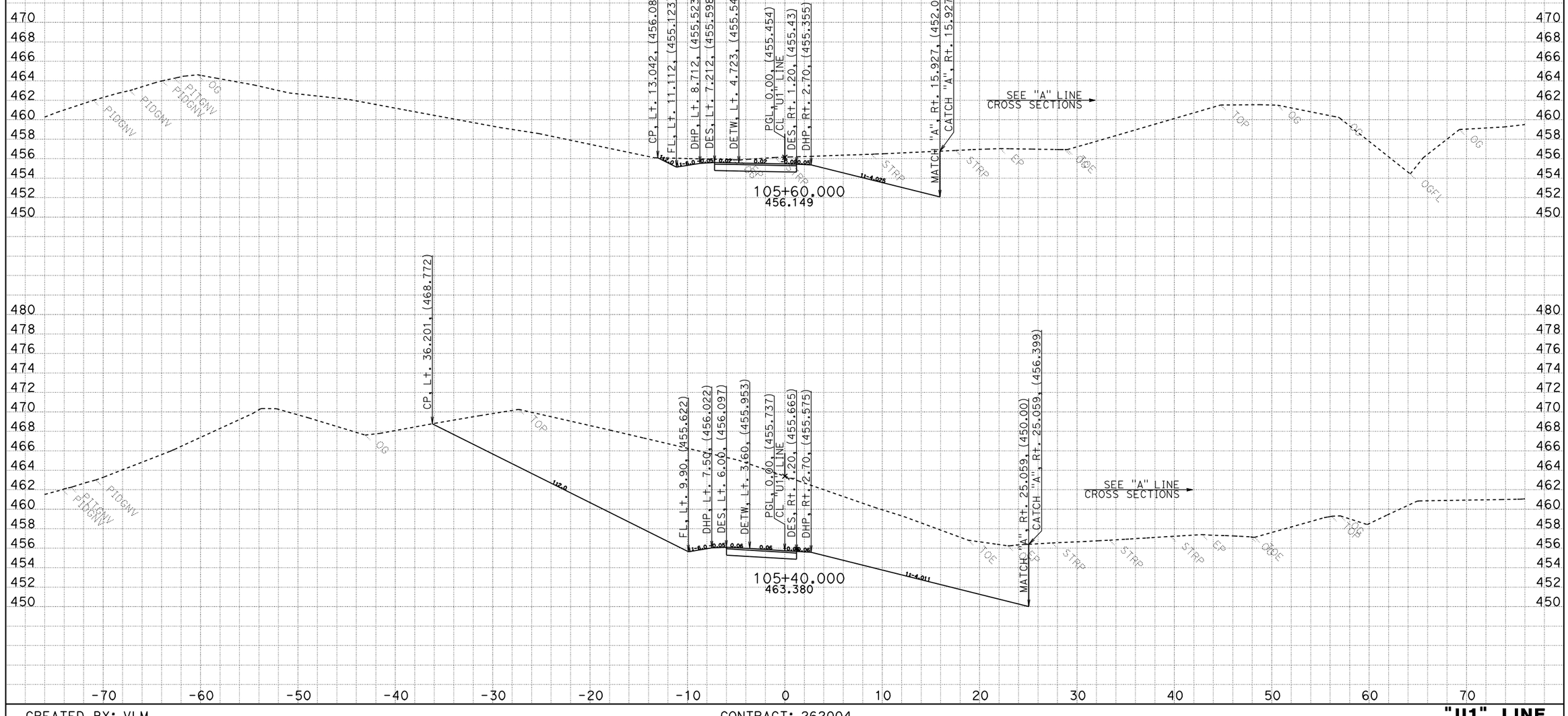

CREATED BY: VLM
DATE: 3/20/2012
KC Project: 0059

File: C:\proj\willits\u1\FINAL\U1_2012_FG.EAR

CONTRACT: 262004
DIST/CO/RTE/KP: 01/MEN/101/KP R69.4 - KP R78.9
PROJECT ID: Willits Bypass

Scale Ratio: 1:200 Horiz.
1:200 Vert.

All Dimensions are Meters

"U1" LINE CROSS SECTIONS

SHEET 33 OF 34

FOR EARTHWORK DEVELOPMENT ONLY

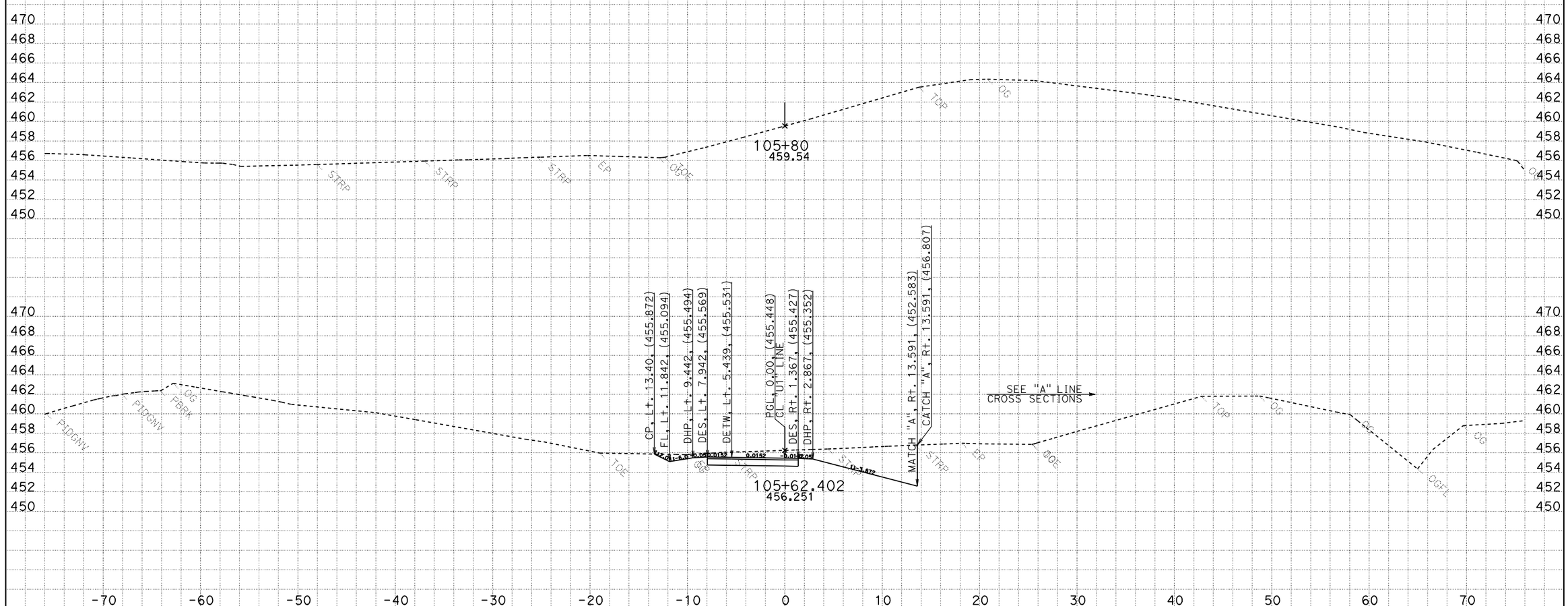

CREATED BY: VLM
DATE: 3/20/2012
KC Project: 0059
File: C:\proj\willits\u1\FINAL\U1_2012_FG.EAR

CONTRACT: 262004
DIST/CO/RTE/KP: 01/MEN/101/KP R69.4 - KP R78.9
PROJECT ID: Willits Bypass

Scale Ratio: 1:200 Horiz.
1:200 Vert.
All Dimensions are Meters

"U1" LINE CROSS SECTIONS
SHEET 34 OF 34

FOR EARTHWORK DEVELOPMENT ONLY

ABBREVIATIONS:
CG - CONTOUR GRADING

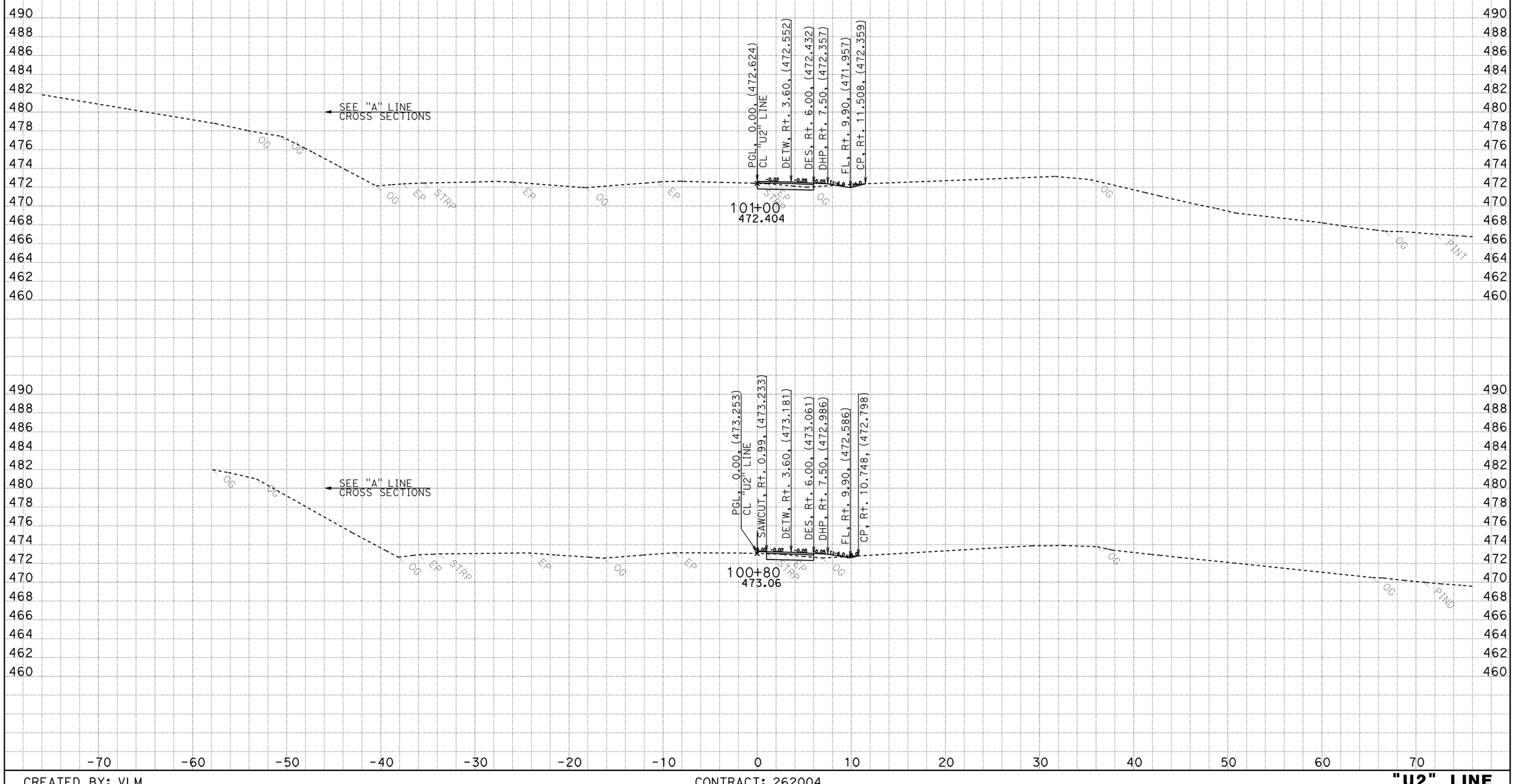

CREATED BY: VLM
DATE: 3/12/2012
KC Project: 0059 File: C:\proj\willits\U2\U2_2012_FG.EAR

CONTRACT: 262004
DIST/CO/RTE/KP: 01/MEN/101/KP R69.4-KP R78.9
PROJECT ID: Willits Bypass

Scale Ratio: 1:200 Horiz.
1:200 Vert.
All Dimensions are Meters

"U2" LINE CROSS SECTIONS
SHEET 1 OF 20

FOR EARTHWORK DEVELOPMENT ONLY

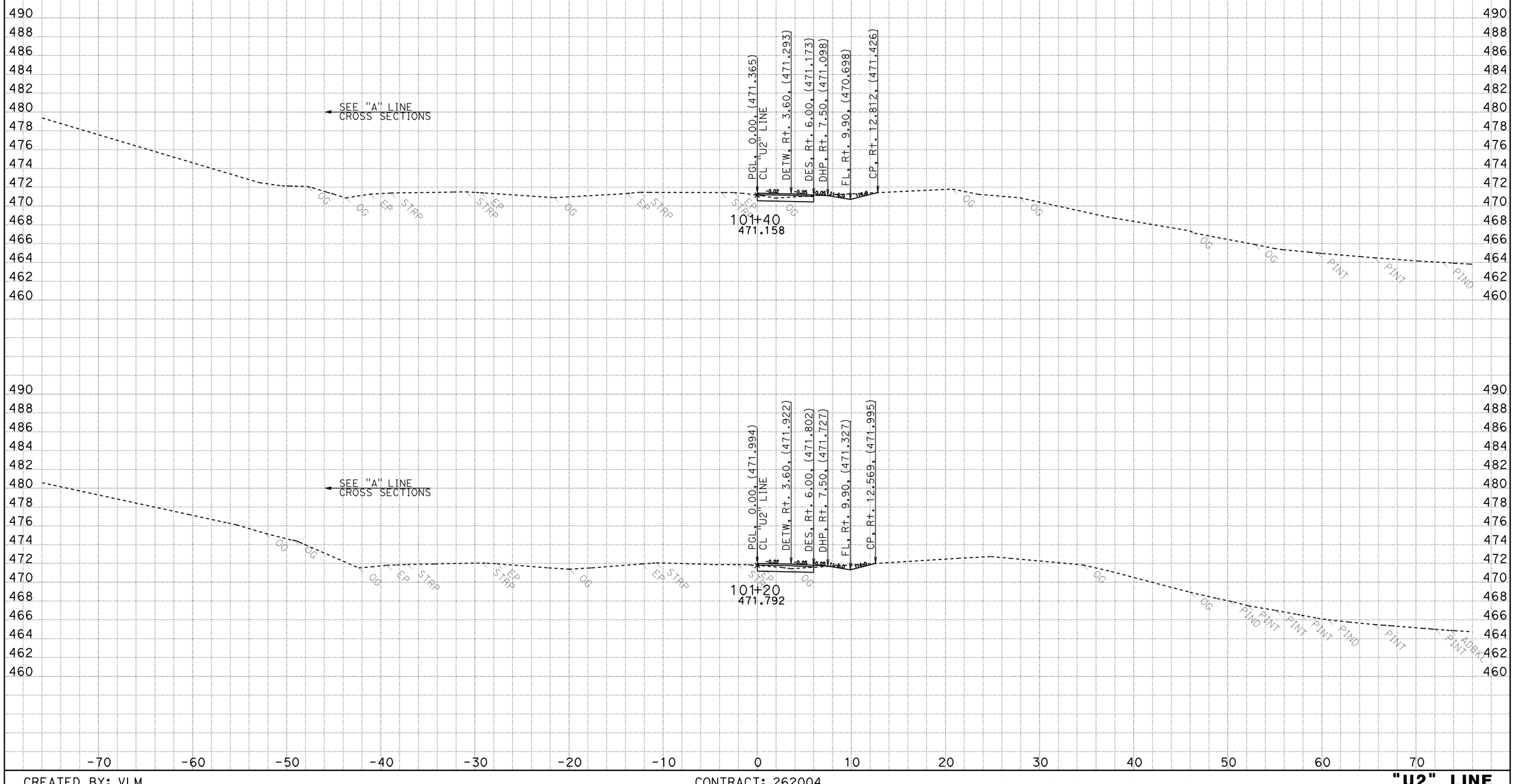

CREATED BY: VLM
DATE: 3/12/2012
KC Project: 0059 File: C:\proj\willits\U2\U2_2012_FG.EAR

CONTRACT: 262004
DIST/CO/RTE/KP: 01/MEN/101/KP R69.4-KP R78.9
PROJECT ID: Willits Bypass

Scale Ratio: 1:200 Horiz.
1:200 Vert.
All Dimensions are Meters

"U2" LINE CROSS SECTIONS
SHEET 2 OF 20

FOR EARTHWORK DEVELOPMENT ONLY

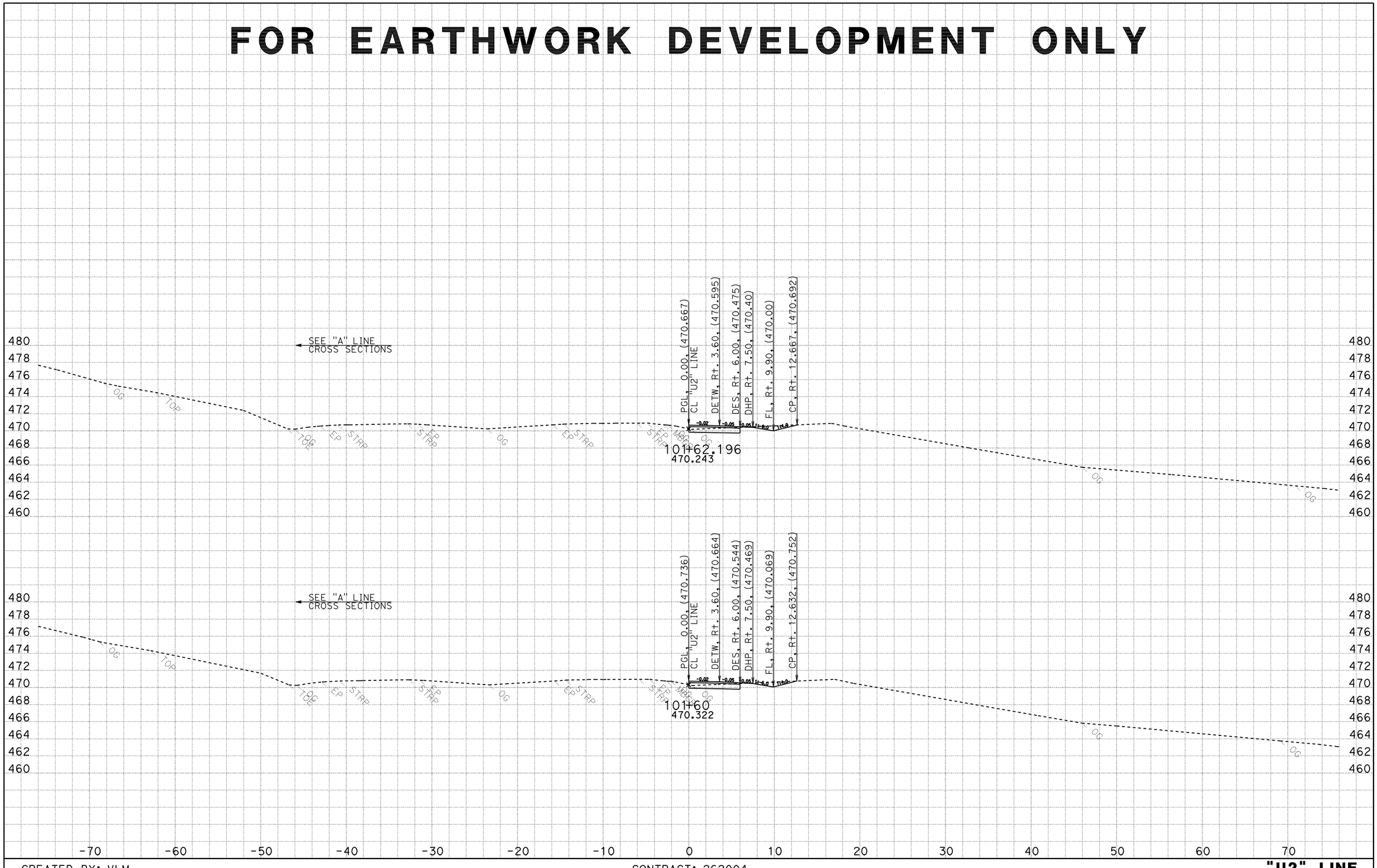

CREATED BY: VLM
DATE: 3/12/2012
KC Project: 0059 File: C:\proj\willits\U2\U2_2012_FG.EAR

CONTRACT: 262004
DIST/CO/RTE/KP: 01/MEN/101/KP R69.4-KP R78.9
PROJECT ID: Willits Bypass

Scale Ratio: 1:200 Horiz.
1:200 Vert.
All Dimensions are Meters

"U2" LINE CROSS SECTIONS

FOR EARTHWORK DEVELOPMENT ONLY

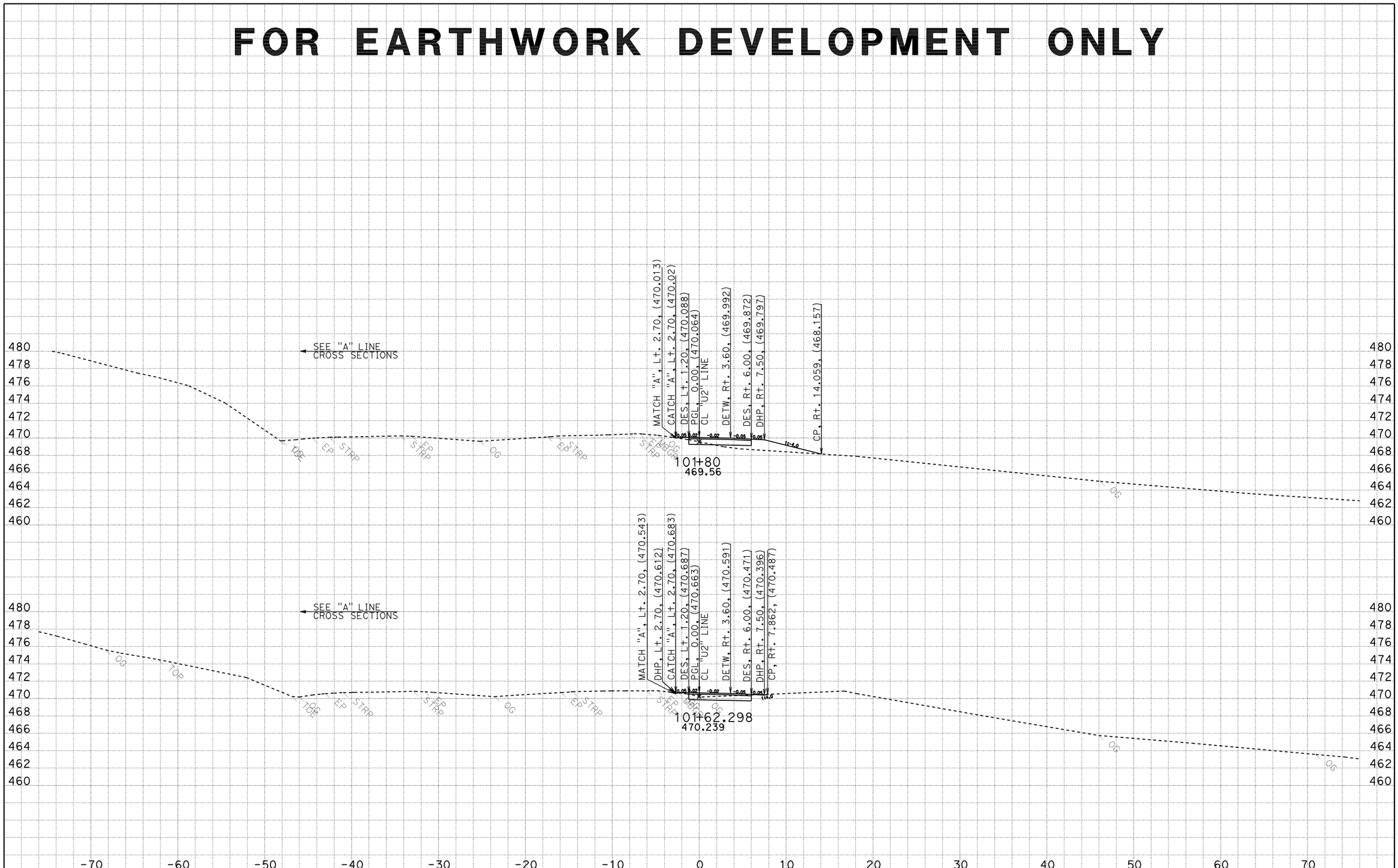

CREATED BY: VLM
DATE: 3/12/2012
KC Project: 0059 File: C:\proj\willits\U2\U2_2012_FG.EAR

CONTRACT: 262004
DIST/CO/RTE/KP: 01/MEN/101/KP R69.4-KP R78.9
PROJECT ID: Willits Bypass

Scale Ratio: 1:200 Horiz.
1:200 Vert.
All Dimensions are Meters

"U2" LINE CROSS SECTIONS
SHEET 4 OF 20

FOR EARTHWORK DEVELOPMENT ONLY

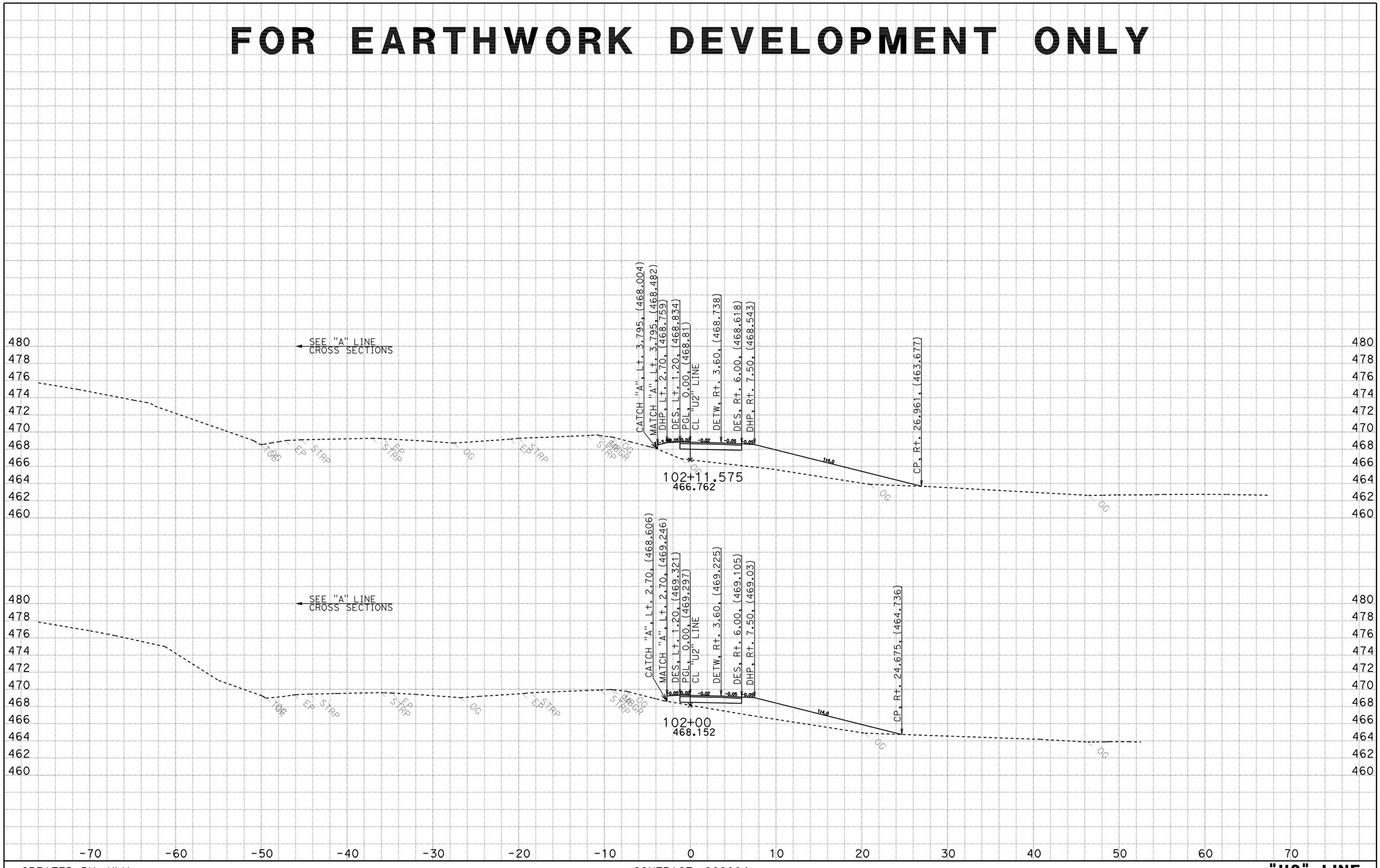

CREATED BY: VLM
DATE: 3/12/2012
KC Project: 0059 File: C:\proj\willits\U2\U2_2012_FG.EAR

CONTRACT: 262004
DIST/CO/RTE/KP: 01/MEN/101/KP R69.4-KP R78.9
PROJECT ID: Willits Bypass

Scale Ratio: 1:200 Horiz.
1:200 Vert.
All Dimensions are Meters

"U2" LINE CROSS SECTIONS

FOR EARTHWORK DEVELOPMENT ONLY

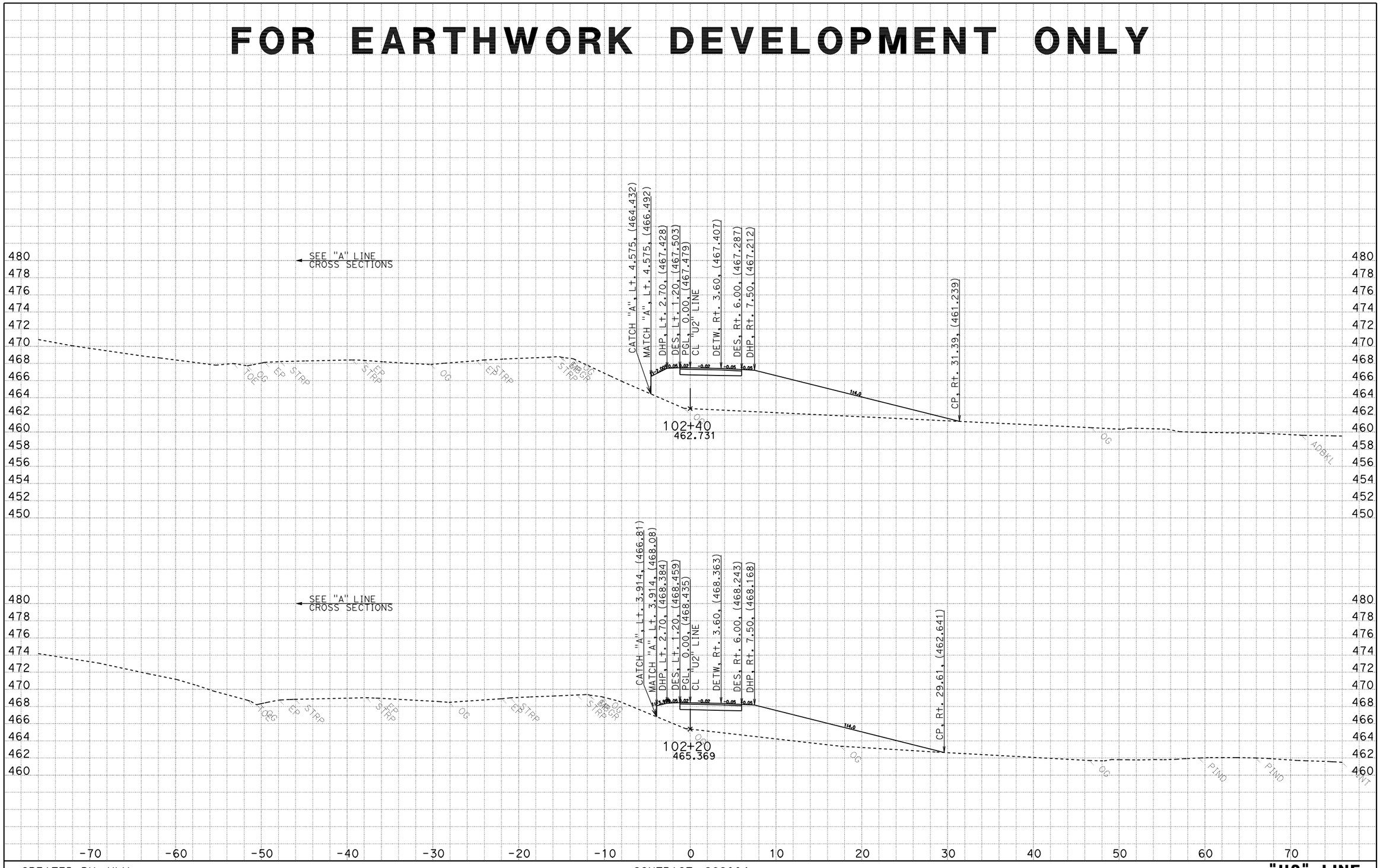

CREATED BY: VLM
DATE: 3/12/2012
KC Project: 0059 File: C:\proj\willits\U2\U2_2012_FG.EAR

CONTRACT: 262004
DIST/CO/RTE/KP: 01/MEN/101/KP R69.4-KP R78.9
PROJECT ID: Willits Bypass

Scale Ratio: 1:200 Horiz.
1:200 Vert.
All Dimensions are Meters

"U2" LINE CROSS SECTIONS
SHEET 6 OF 20

FOR EARTHWORK DEVELOPMENT ONLY

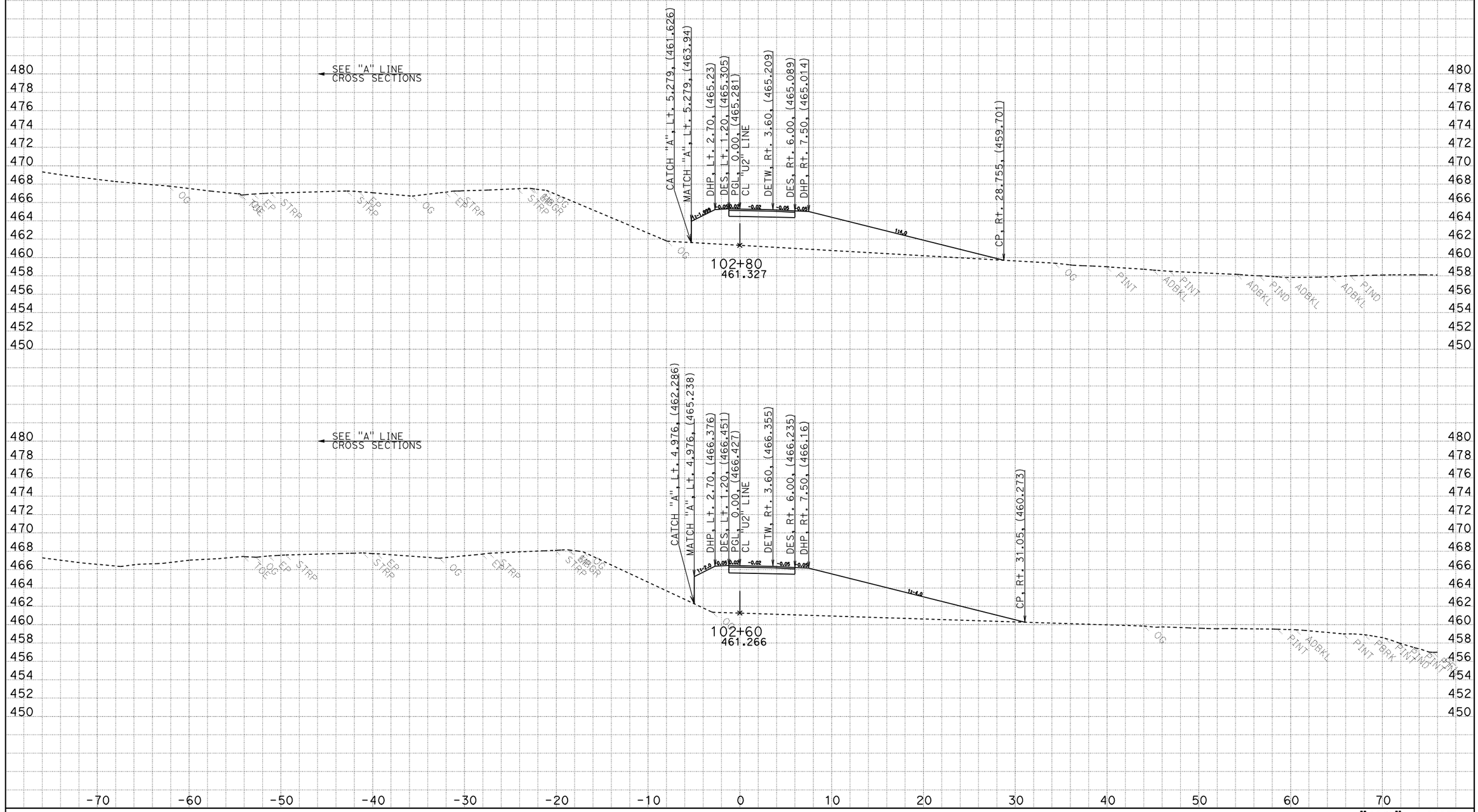

CREATED BY: VLM
DATE: 3/12/2012
KC Project: 0059 File: C:\proj\willits\U2\U2_2012_FG.EAR

CONTRACT: 262004
DIST/CO/RTE/KP: 01/MEN/101/KP R69.4-KP R78.9
PROJECT ID: Willits Bypass

Scale Ratio: 1:200 Horiz.
1:200 Vert.
All Dimensions are Meters

"U2" LINE CROSS SECTIONS
SHEET 7 OF 20

FOR EARTHWORK DEVELOPMENT ONLY

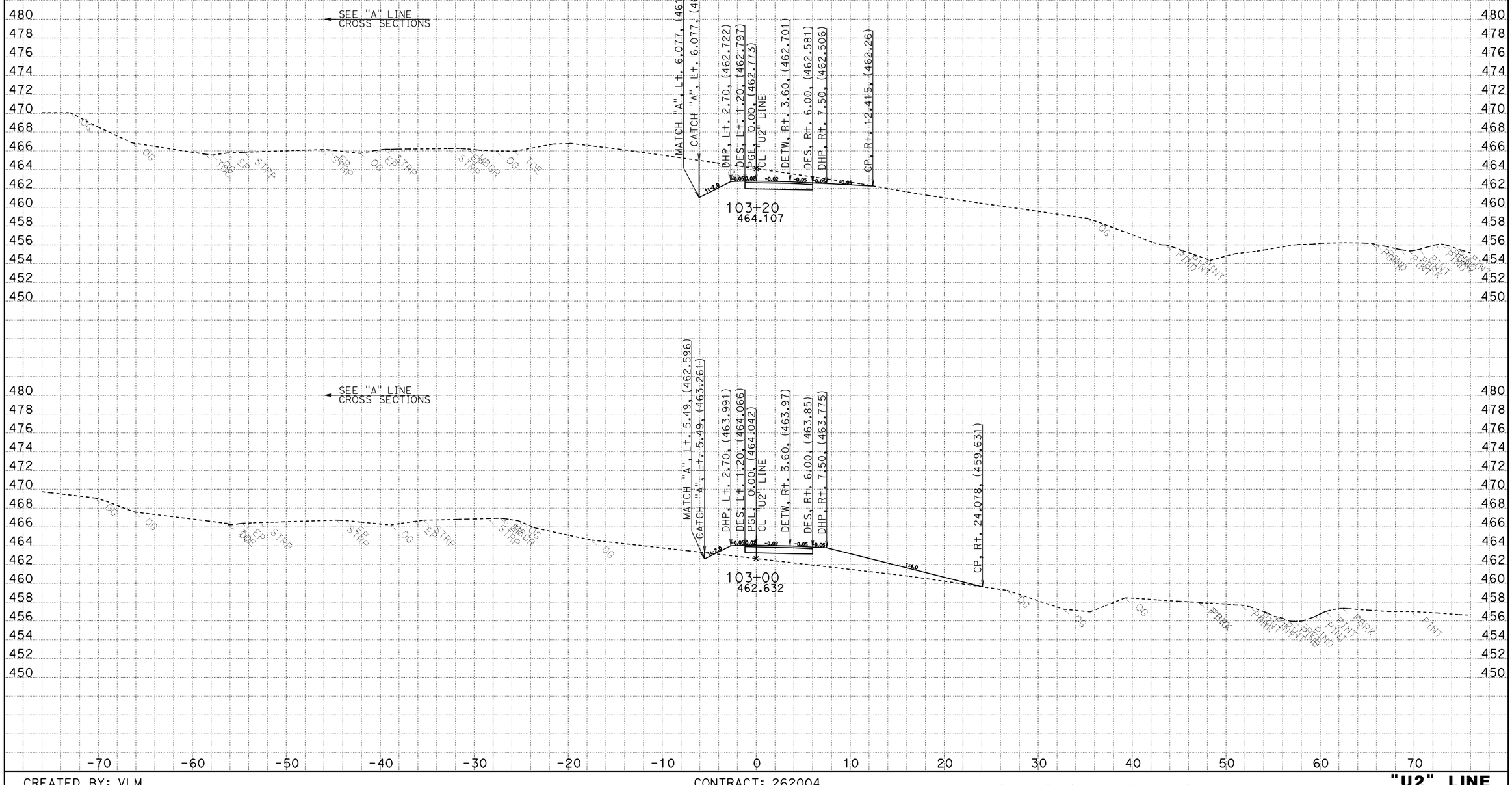

CREATED BY: VLM
DATE: 3/12/2012
KC Project: 0059 File: C:\proj\willits\U2\U2_2012_FG.EAR

CONTRACT: 262004
DIST/CO/RTE/KP: 01/MEN/101/KP R69.4-KP R78.9
PROJECT ID: Willits Bypass

Scale Ratio: 1:200 Horiz.
1:200 Vert.
All Dimensions are Meters

"U2" LINE CROSS SECTIONS

FOR EARTHWORK DEVELOPMENT ONLY

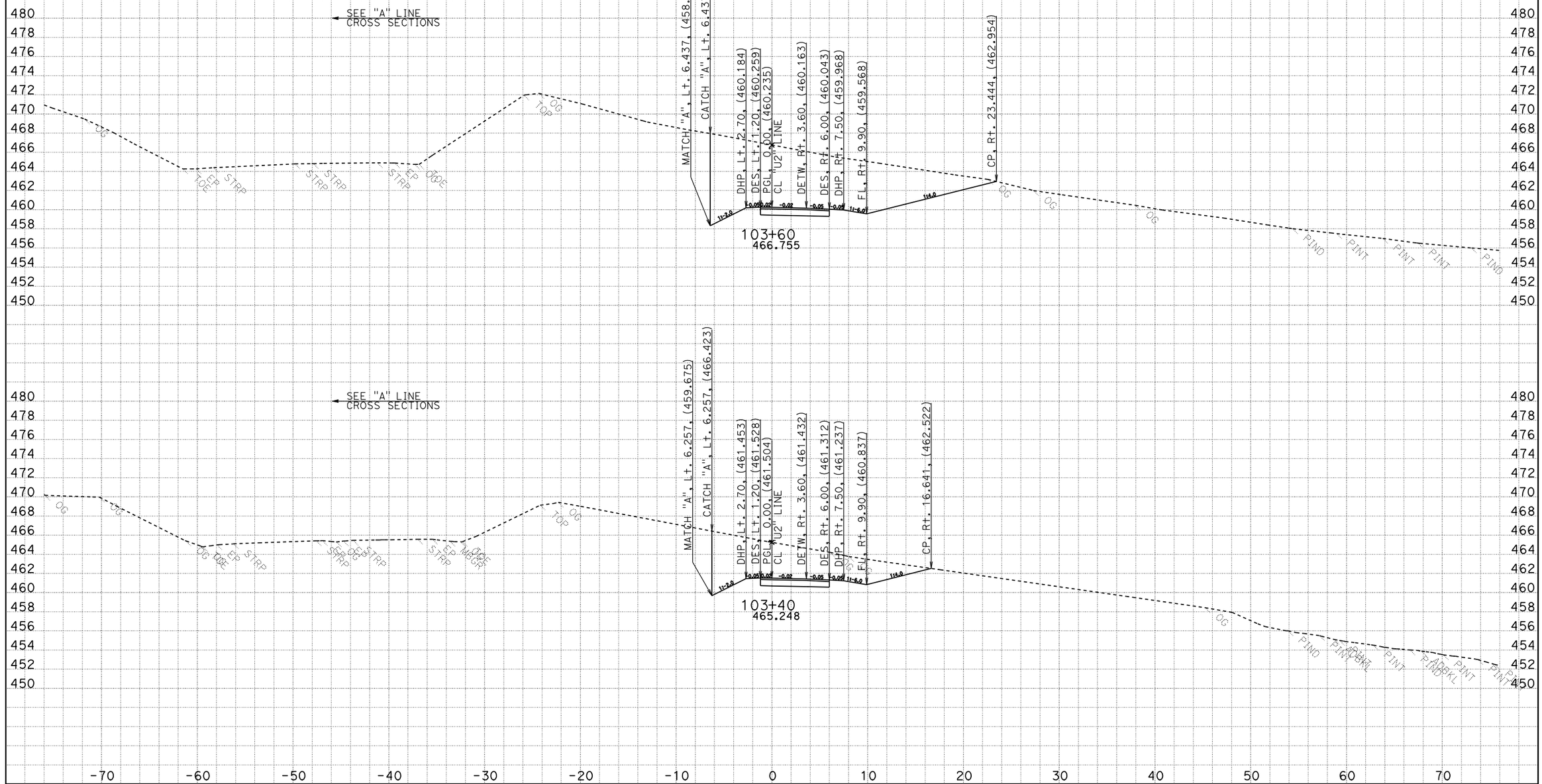

CREATED BY: VLM
DATE: 3/12/2012
KC Project: 0059 File: C:\proj\willits\U2\U2_2012_FG.EAR

CONTRACT: 262004
DIST/CO/RTE/KP: 01/MEN/101/KP R69.4-KP R78.9
PROJECT ID: Willits Bypass

Scale Ratio: 1:200 Horiz.
1:200 Vert.
All Dimensions are Meters

"U2" LINE CROSS SECTIONS
SHEET 9 OF 20

FOR EARTHWORK DEVELOPMENT ONLY

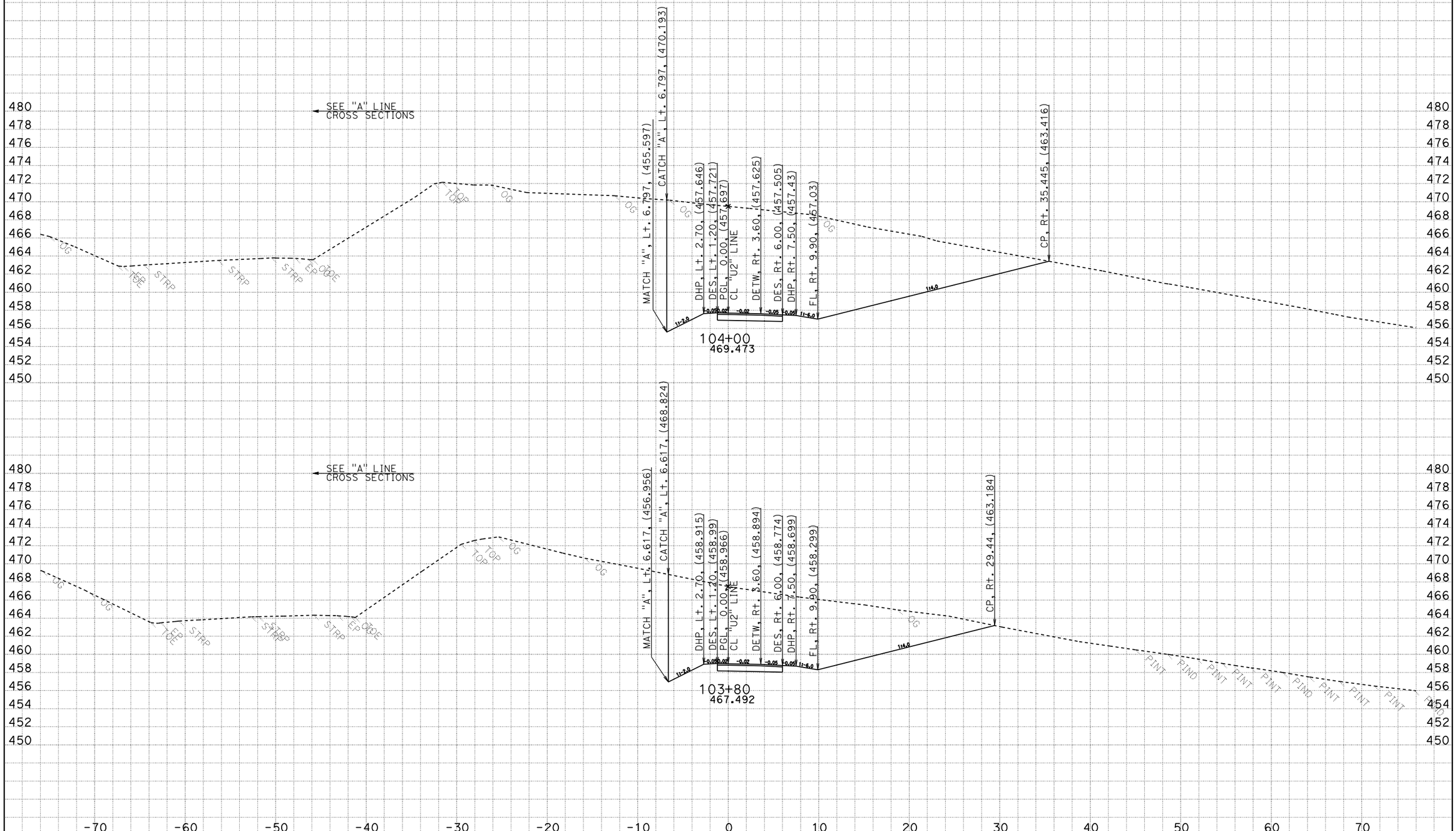

CREATED BY: VLM
DATE: 3/12/2012
KC Project: 0059 File: C:\proj\willits\U2\U2_2012_FG.EAR

CONTRACT: 262004
DIST/CO/RTE/KP: 01/MEN/101/KP R69.4-KP R78.9
PROJECT ID: Willits Bypass

Scale Ratio: 1:200 Horiz.
1:200 Vert.
All Dimensions are Meters

"U2" LINE CROSS SECTIONS
SHEET 10 OF 20

FOR EARTHWORK DEVELOPMENT ONLY

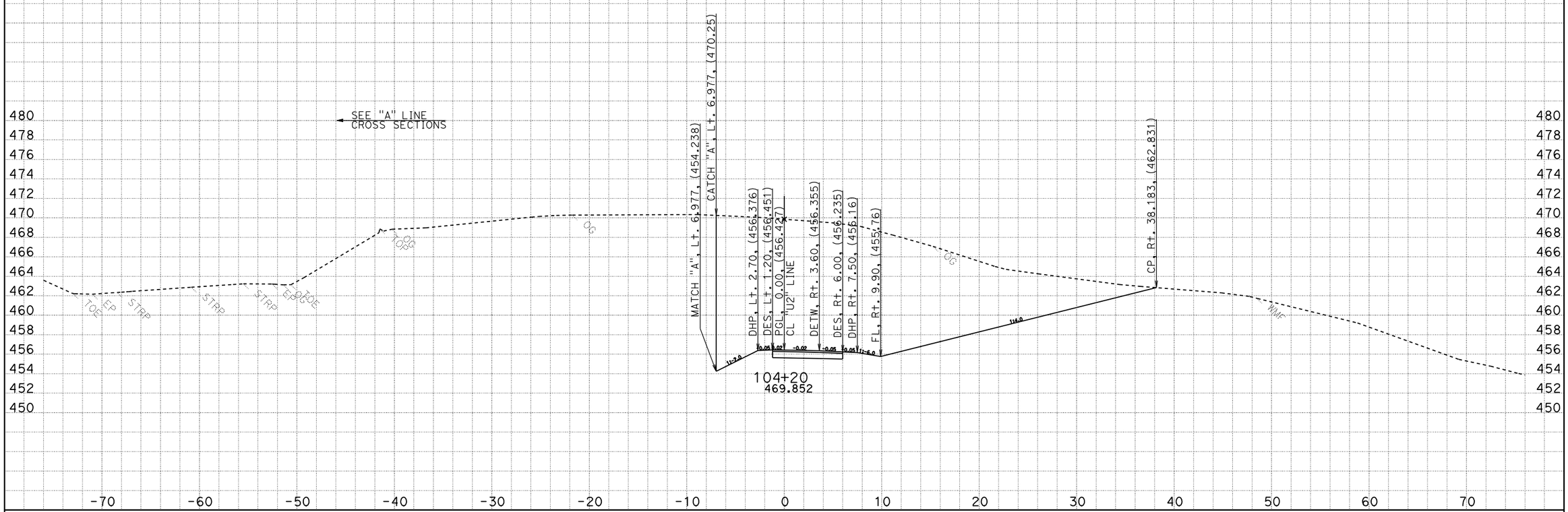

CREATED BY: VLM
DATE: 3/12/2012
KC Project: 0059 File: C:\proj\willits\U2\U2_2012_FG.EAR

CONTRACT: 262004
DIST/CO/RTE/KP: 01/MEN/101/KP R69.4-KP R78.9
PROJECT ID: Willits Bypass

Scale Ratio: 1:200 Horiz.
1:200 Vert.
All Dimensions are Meters

"U2" LINE CROSS SECTIONS
SHEET 11 OF 20

FOR EARTHWORK DEVELOPMENT ONLY

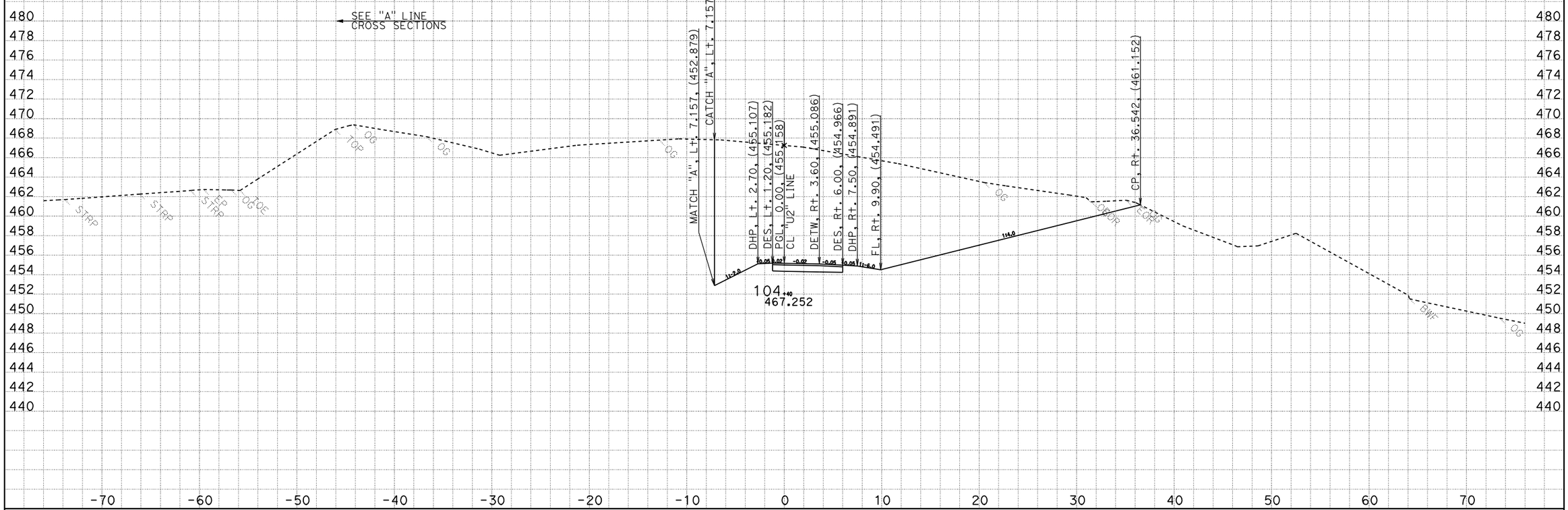

CREATED BY: VLM
DATE: 3/12/2012
KC Project: 0059 File: C:\proj\willits\U2\U2_2012_FG.EAR

CONTRACT: 262004
DIST/CO/RTE/KP: 01/MEN/101/KP R69.4-KP R78.9
PROJECT ID: Willits Bypass

Scale Ratio: 1:200 Horiz.
1:200 Vert.
All Dimensions are Meters

"U2" LINE CROSS SECTIONS

FOR EARTHWORK DEVELOPMENT ONLY

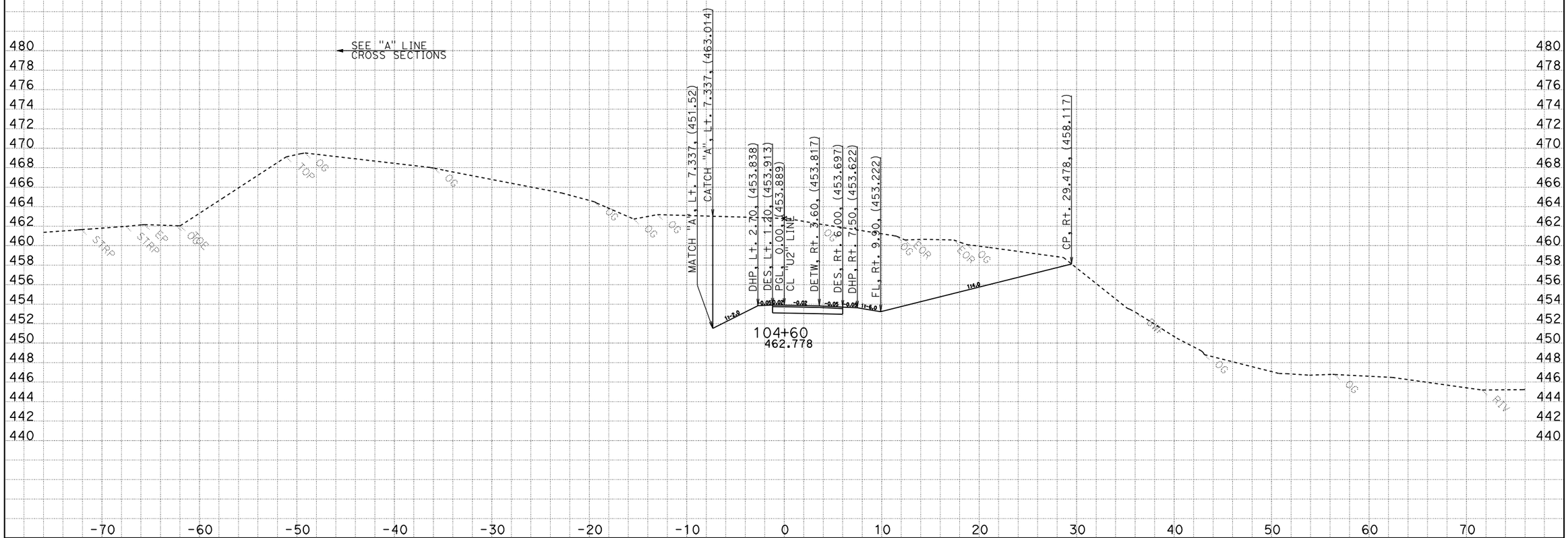

CREATED BY: VLM
DATE: 3/12/2012
KC Project: 0059 File: C:\proj\willits\U2\U2_2012_FG.EAR

CONTRACT: 262004
DIST/CO/RTE/KP: 01/MEN/101/KP R69.4-KP R78.9
PROJECT ID: Willits Bypass

Scale Ratio: 1:200 Horiz.
1:200 Vert.
All Dimensions are Meters

"U2" LINE CROSS SECTIONS

FOR EARTHWORK DEVELOPMENT ONLY

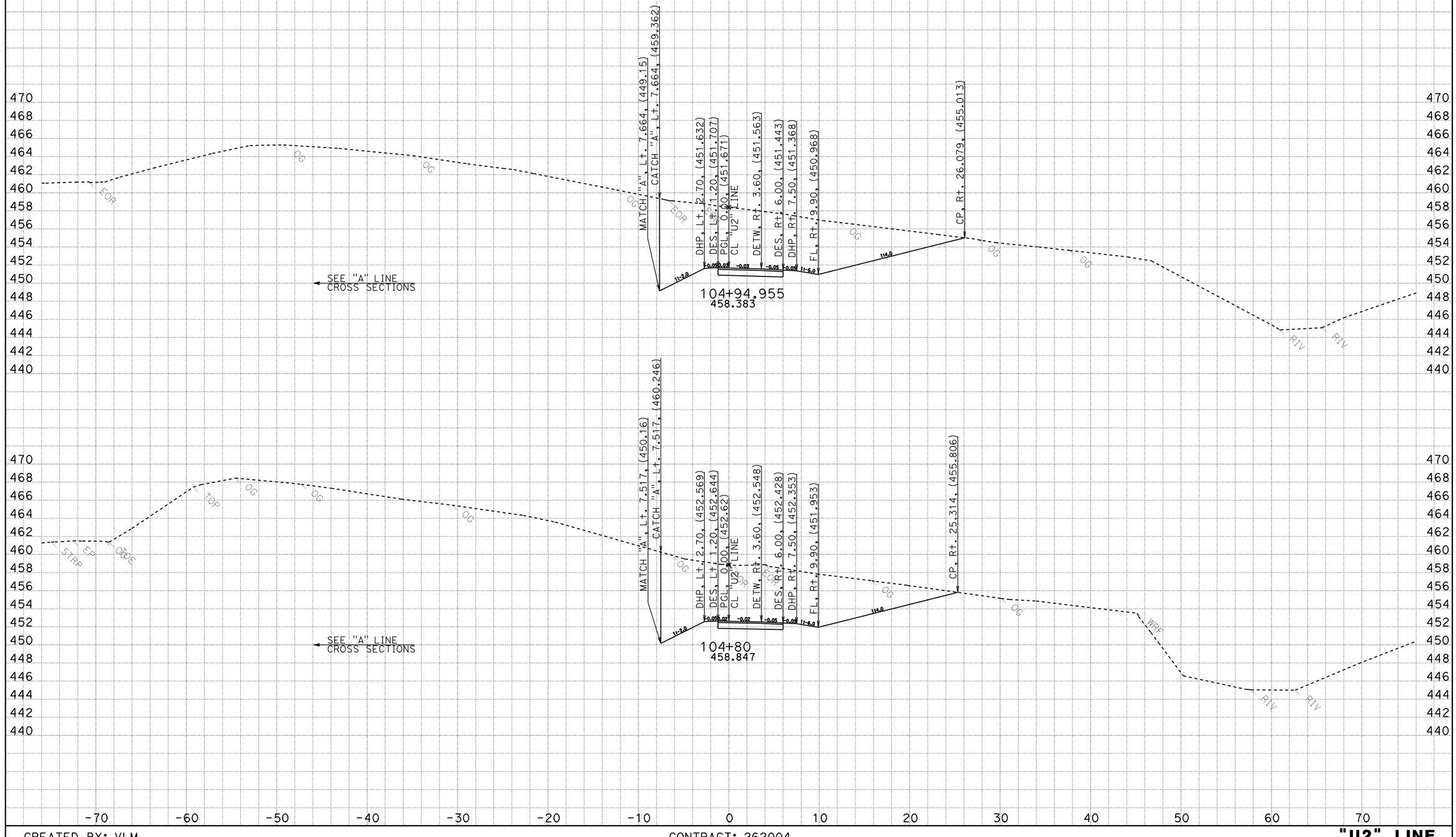

CREATED BY: VLM
DATE: 3/12/2012
KC Project: 0059 File: C:\proj\willits\U2\U2_2012_FG.EAR

CONTRACT: 262004
DIST/CO/RTE/KP: 01/MEN/101/KP R69.4-KP R78.9
PROJECT ID: Willits Bypass

Scale Ratio: 1:200 Horiz.
1:200 Vert.
All Dimensions are Meters

"U2" LINE CROSS SECTIONS
SHEET 14 OF 20

FOR EARTHWORK DEVELOPMENT ONLY

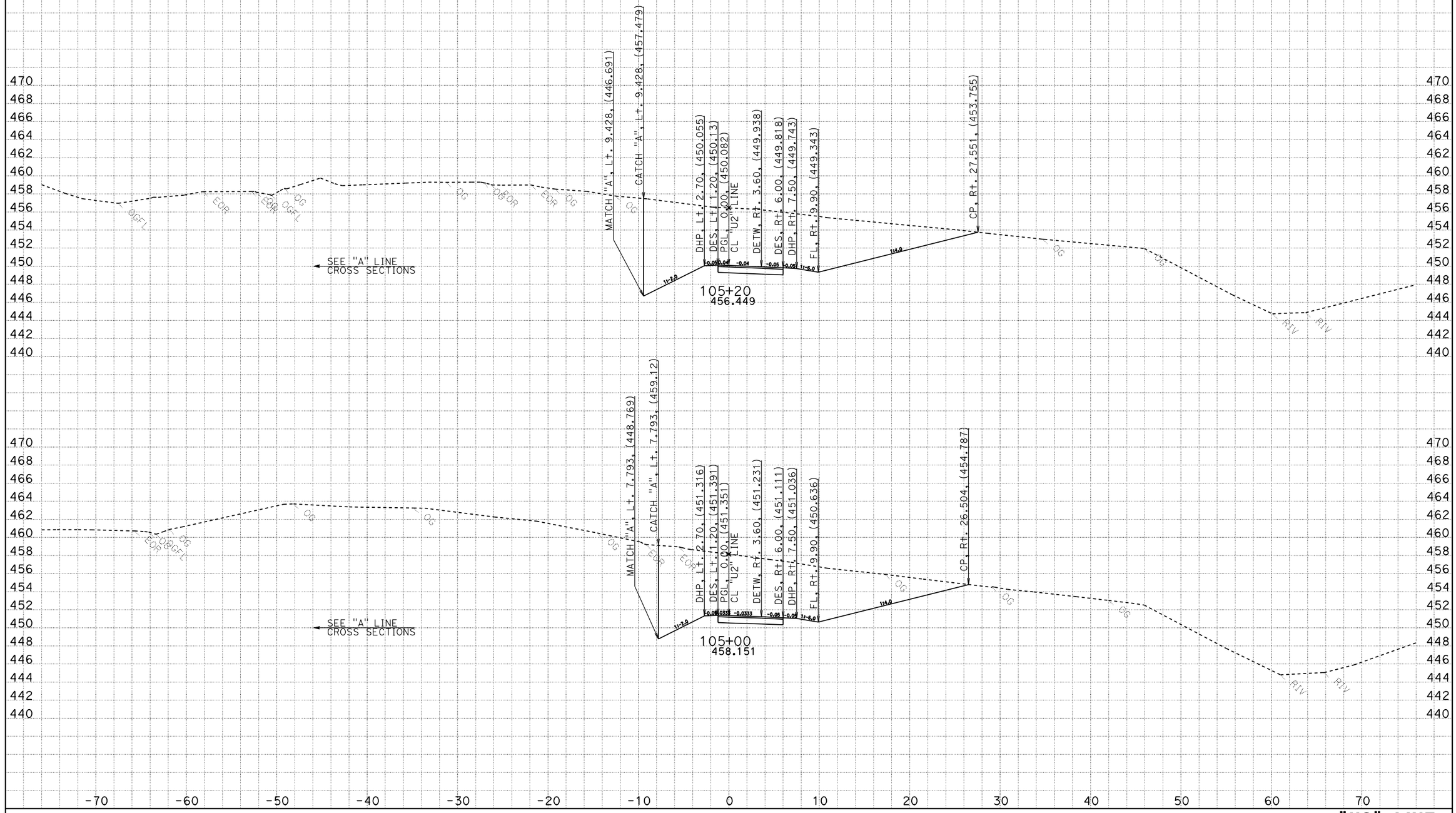

CREATED BY: VLM
DATE: 3/12/2012
KC Project: 0059 File: C:\proj\willits\U2\U2_2012_FG.EAR

CONTRACT: 262004
DIST/CO/RTE/KP: 01/MEN/101/KP R69.4-KP R78.9
PROJECT ID: Willits Bypass

Scale Ratio: 1:200 Horiz.
1:200 Vert.
All Dimensions are Meters

"U2" LINE CROSS SECTIONS

FOR EARTHWORK DEVELOPMENT ONLY

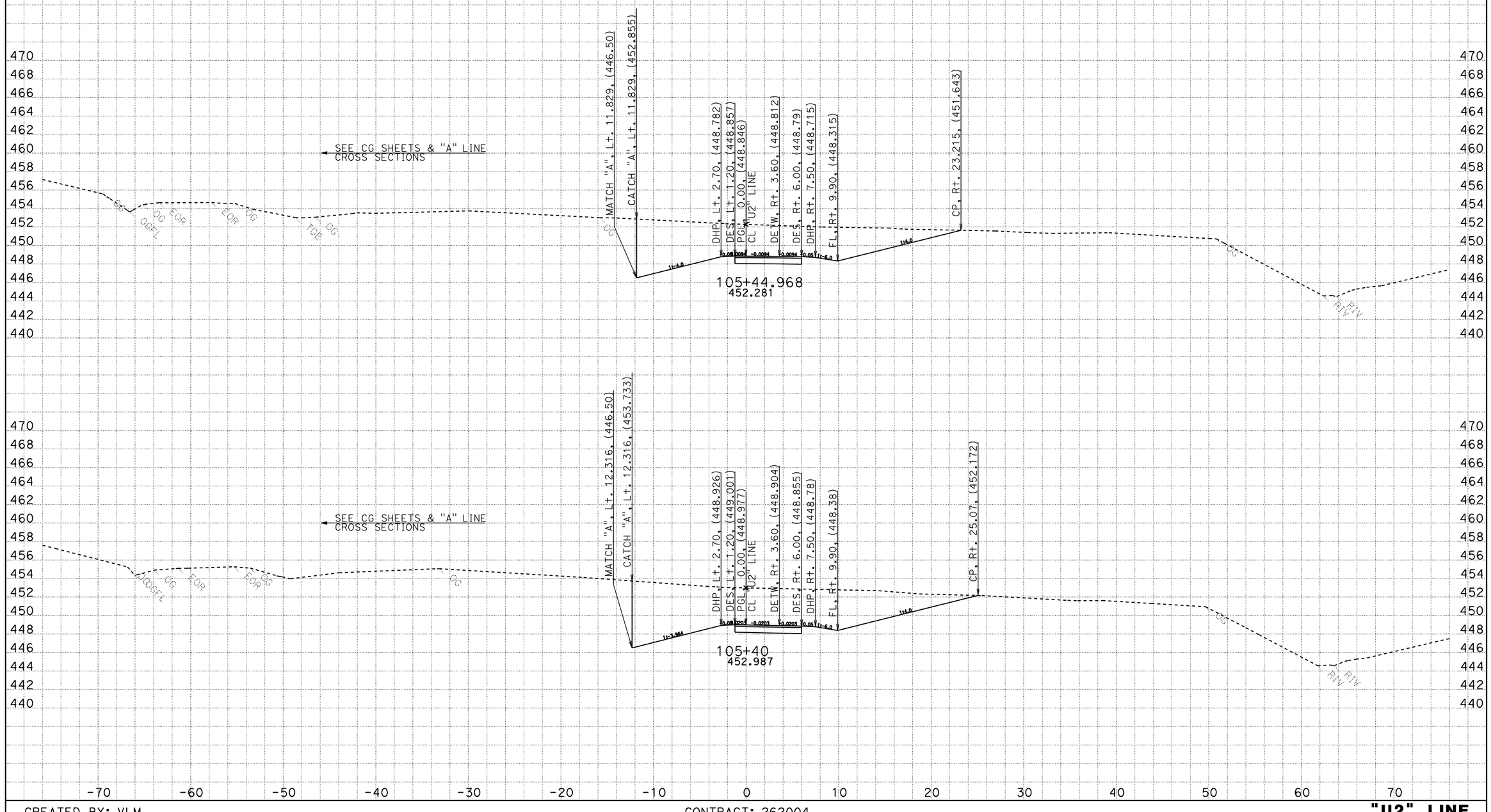

CREATED BY: VLM
DATE: 3/12/2012
KC Project: 0059 File: C:\proj\willits\U2\U2_2012_FG.EAR

CONTRACT: 262004
DIST/CO/RTE/KP: 01/MEN/101/KP R69.4-KP R78.9
PROJECT ID: Willits Bypass

Scale Ratio: 1:200 Horiz.
1:200 Vert.
All Dimensions are Meters

"U2" LINE CROSS SECTIONS

FOR EARTHWORK DEVELOPMENT ONLY

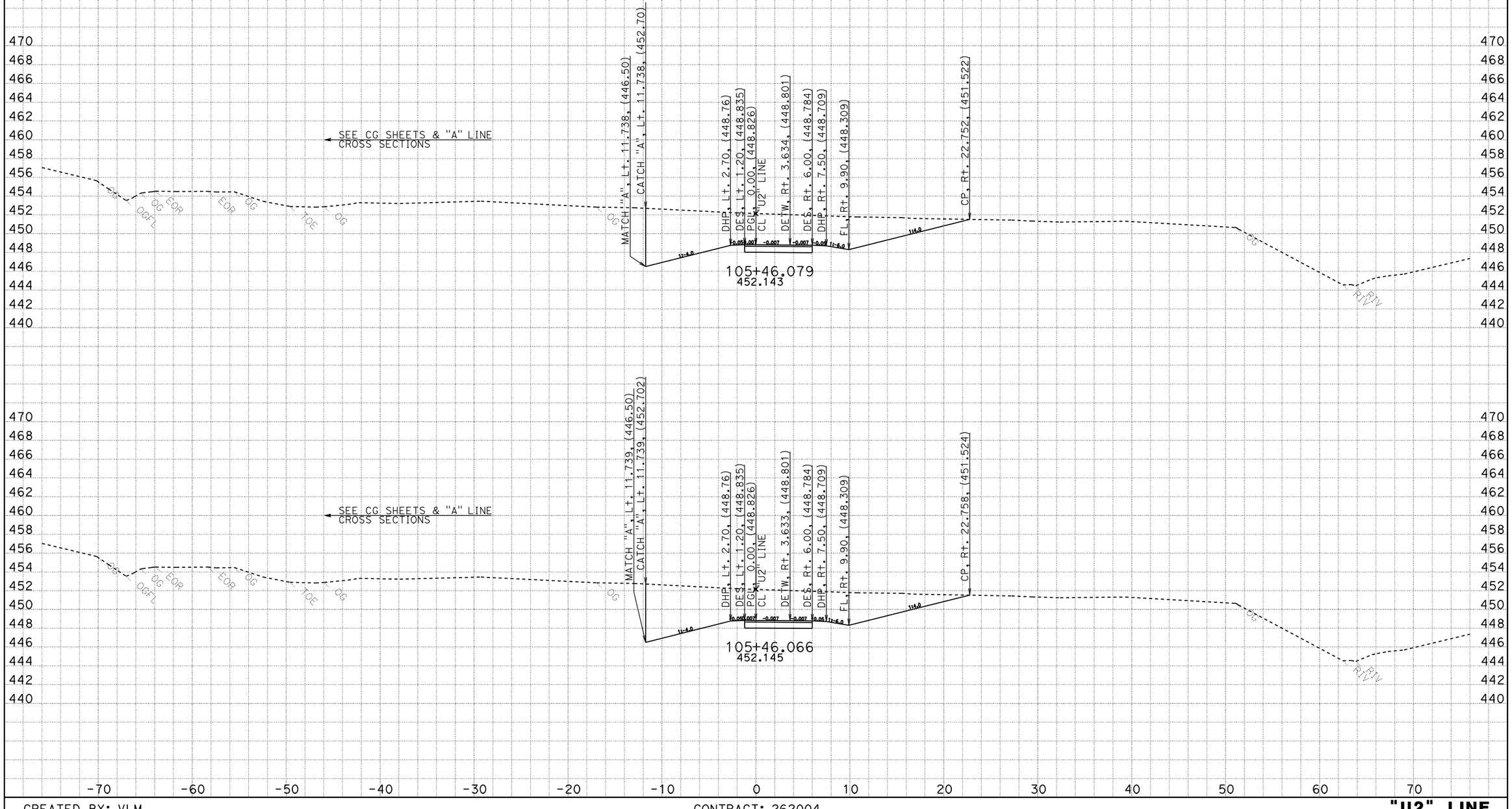

CREATED BY: VLM
DATE: 3/12/2012
KC Project: 0059 File: C:\proj\willits\U2\U2_2012_FG.EAR

CONTRACT: 262004
DIST/CO/RTE/KP: 01/MEN/101/KP R69.4-KP R78.9
PROJECT ID: Willits Bypass

Scale Ratio: 1:200 Horiz.
1:200 Vert.
All Dimensions are Meters

"U2" LINE CROSS SECTIONS

FOR EARTHWORK DEVELOPMENT ONLY

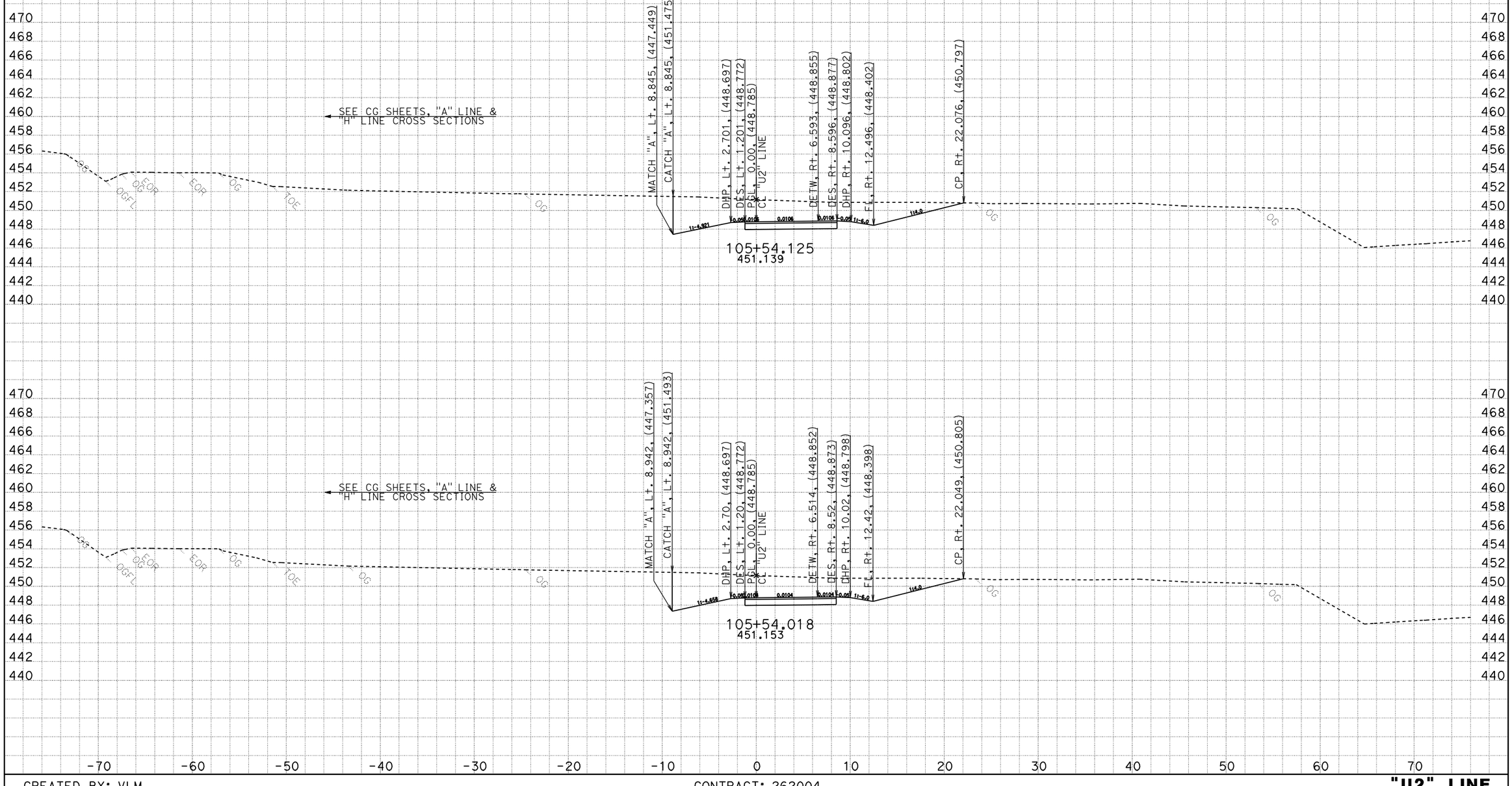

CREATED BY: VLM
DATE: 3/12/2012
KC Project: 0059 File: C:\proj\willits\U2\U2_2012_FG.EAR

CONTRACT: 262004
DIST/CO/RTE/KP: 01/MEN/101/KP R69.4-KP R78.9
PROJECT ID: Willits Bypass

Scale Ratio: 1:200 Horiz.
1:200 Vert.
All Dimensions are Meters

"U2" LINE CROSS SECTIONS

FOR EARTHWORK DEVELOPMENT ONLY

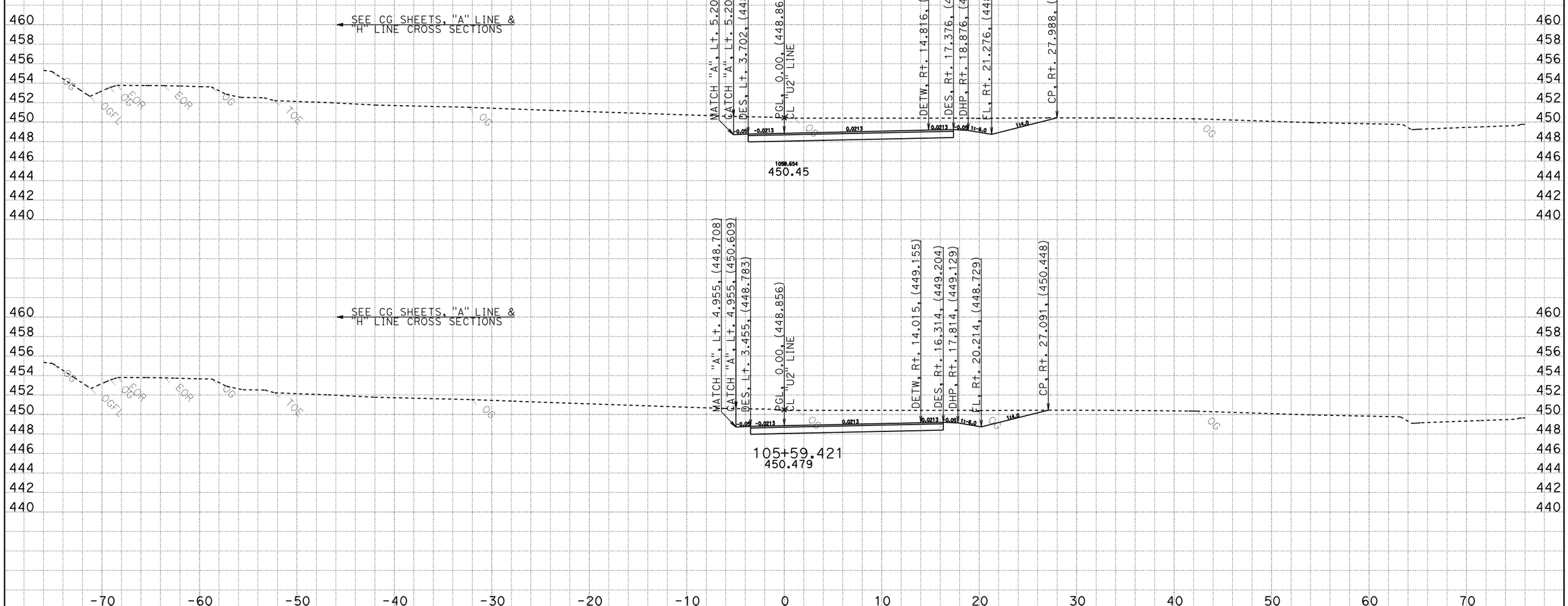

CREATED BY: VLM
DATE: 3/12/2012
KC Project: 0059
File: C:\proj\willits\U2\U2_2012_FG.EAR

CONTRACT: 262004
DIST/CO/RTE/KP: 01/MEN/101/KP R69.4-KP R78.9
PROJECT ID: Willits Bypass

Scale Ratio: 1:200 Horiz.
1:200 Vert.
All Dimensions are Meters

"U2" LINE CROSS SECTIONS
SHEET 19 OF 20

FOR EARTHWORK DEVELOPMENT ONLY

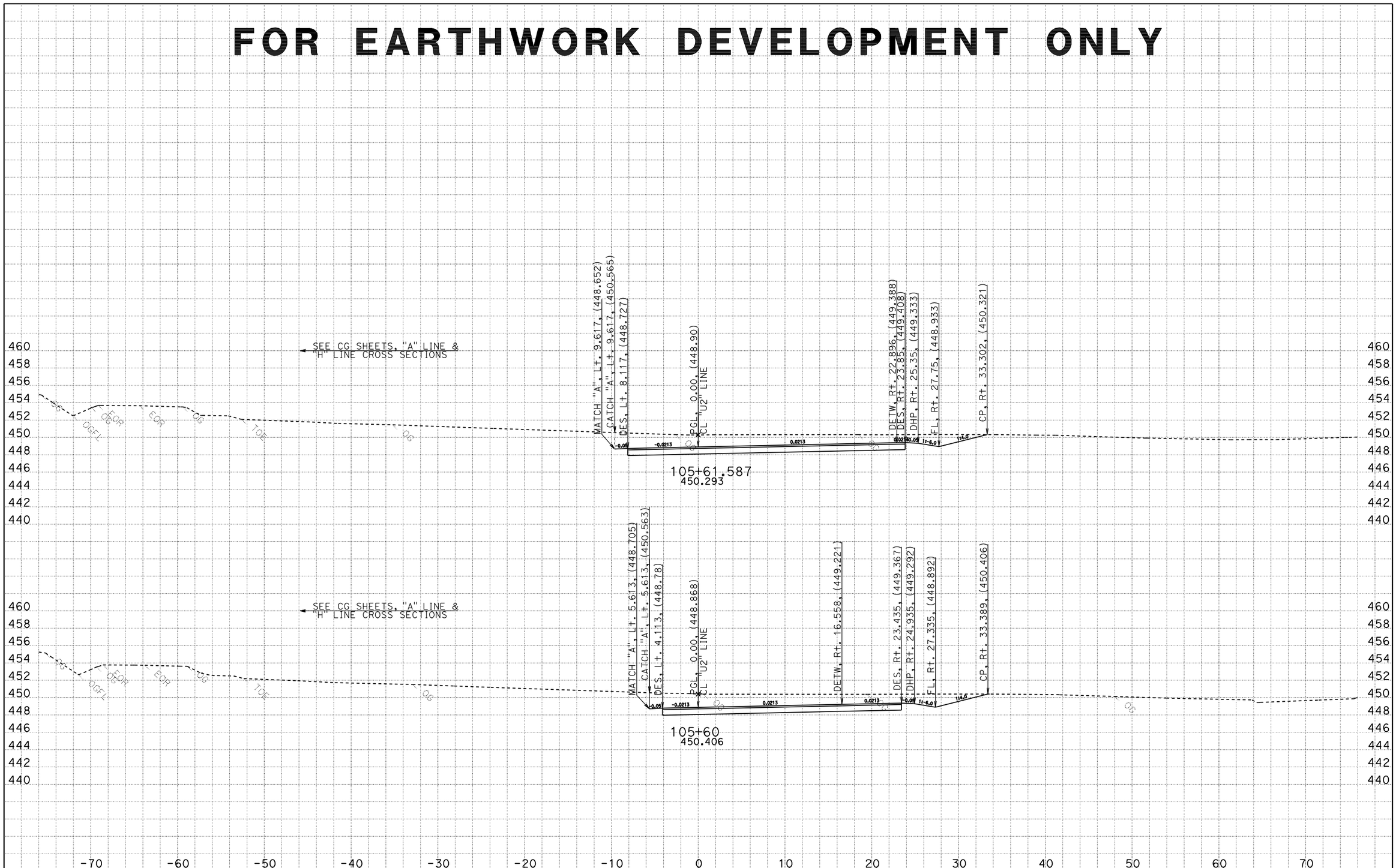

CREATED BY: VLM
DATE: 3/12/2012
KC Project: 0059
File: C:\proj\willits\U2\U2_2012_FG.EAR

CONTRACT: 262004
DIST/CO/RTE/KP: 01/MEN/101/KP R69.4-KP R78.9
PROJECT ID: Willits Bypass

Scale Ratio: 1:200 Horiz.
1:200 Vert.
All Dimensions are Meters

"U2" LINE CROSS SECTIONS
SHEET 20 OF 20

FOR EARTHWORK DEVELOPMENT ONLY

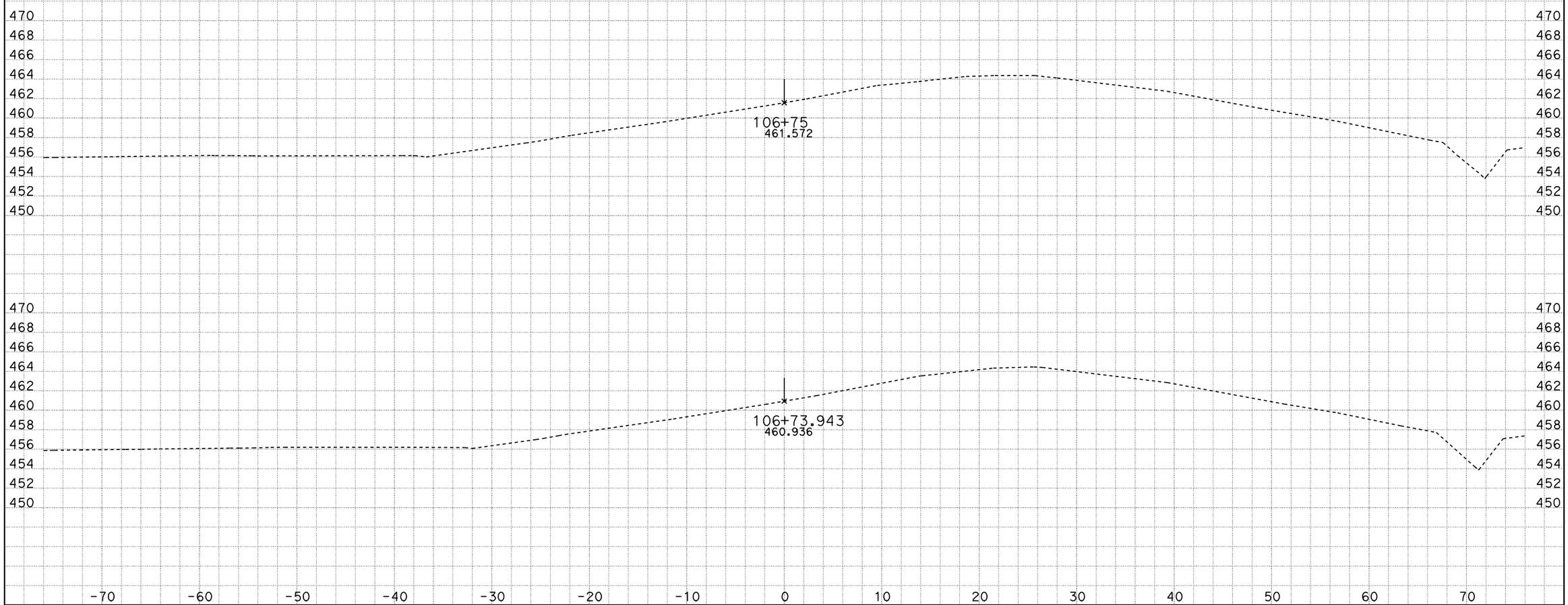

CREATED BY: VLM
DATE: 4/21/2011
KC Project: 0059 File: C:\proj\willits\U3\u3_5m_fin.ear

CONTRACT: 262004
DIST/CO/RTE/KP: 01/MEN/101/KP R69.4 - KP R78.9
PROJECT ID: Willits Bypass

Scale Ratio: 1:200 Horiz.
1:200 Vert.
All Dimensions are Meters

"U3" LINE CROSS SECTIONS
SHEET 1 OF 20

FOR EARTHWORK DEVELOPMENT ONLY

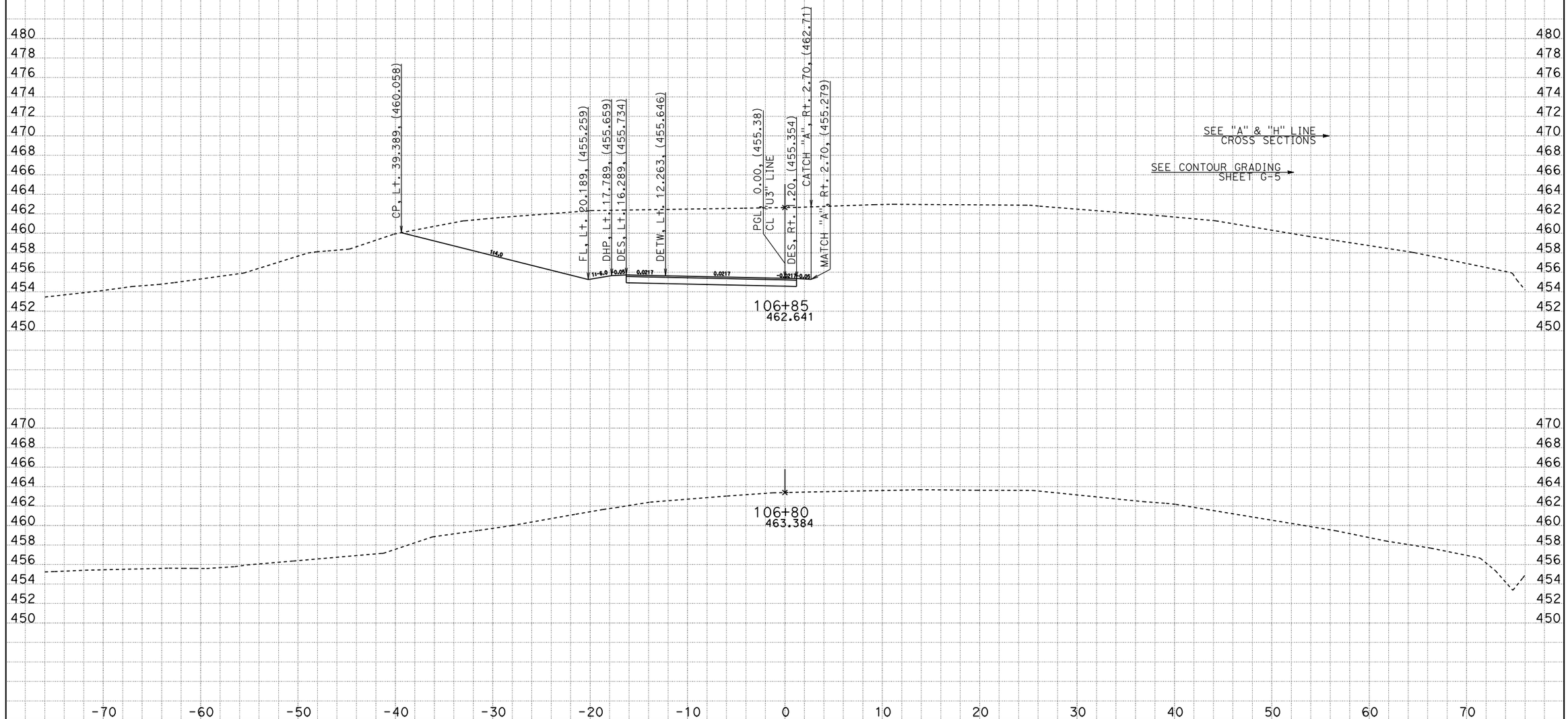

CREATED BY: VLM
DATE: 4/21/2011
KC Project: 0059 File: C:\proj\willits\U3\u3_5m_fin.ear

CONTRACT: 262004
DIST/CO/RTE/KP: 01/MEN/101/KP R69.4 - KP R78.9
PROJECT ID: Willits Bypass

Scale Ratio: 1:200 Horiz.
1:200 Vert.
All Dimensions are Meters

"U3" LINE CROSS SECTIONS
SHEET 2 OF 20

FOR EARTHWORK DEVELOPMENT ONLY

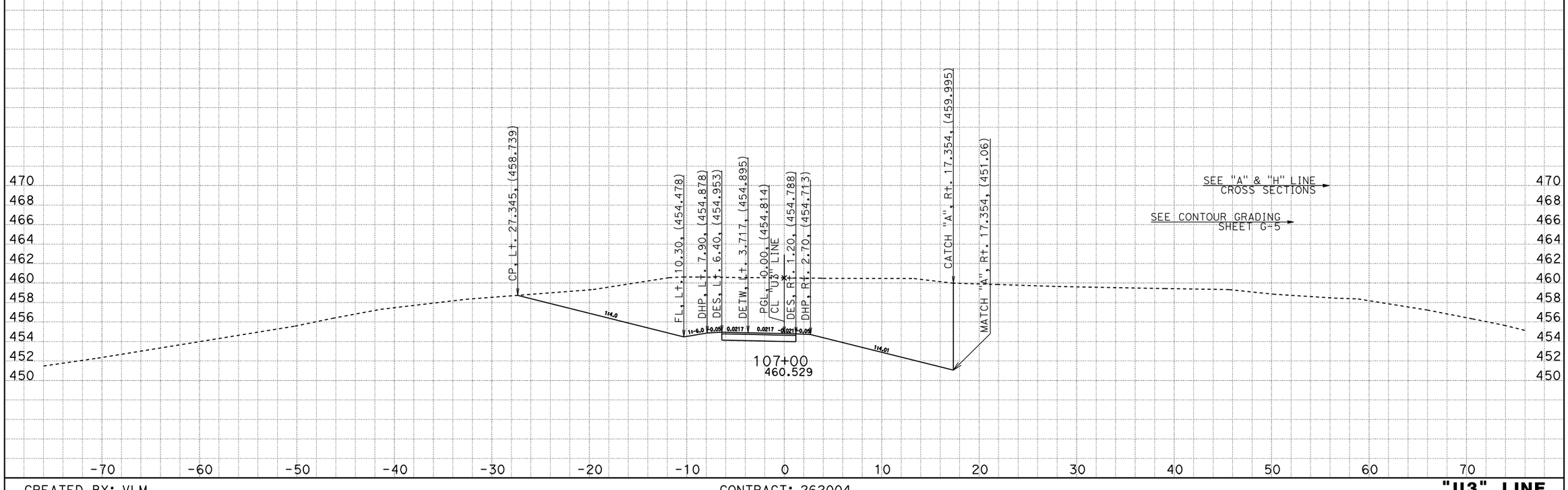

CREATED BY: VLM
DATE: 4/21/2011
KC Project: 0059 File: C:\proj\willits\U3\u3_5m_fin.ear

CONTRACT: 262004
DIST/CO/RTE/KP: 01/MEN/101/KP R69.4 - KP R78.9
PROJECT ID: Willits Bypass

Scale Ratio: 1:200 Horiz.
1:200 Vert.
All Dimensions are Meters

"U3" LINE CROSS SECTIONS

FOR EARTHWORK DEVELOPMENT ONLY

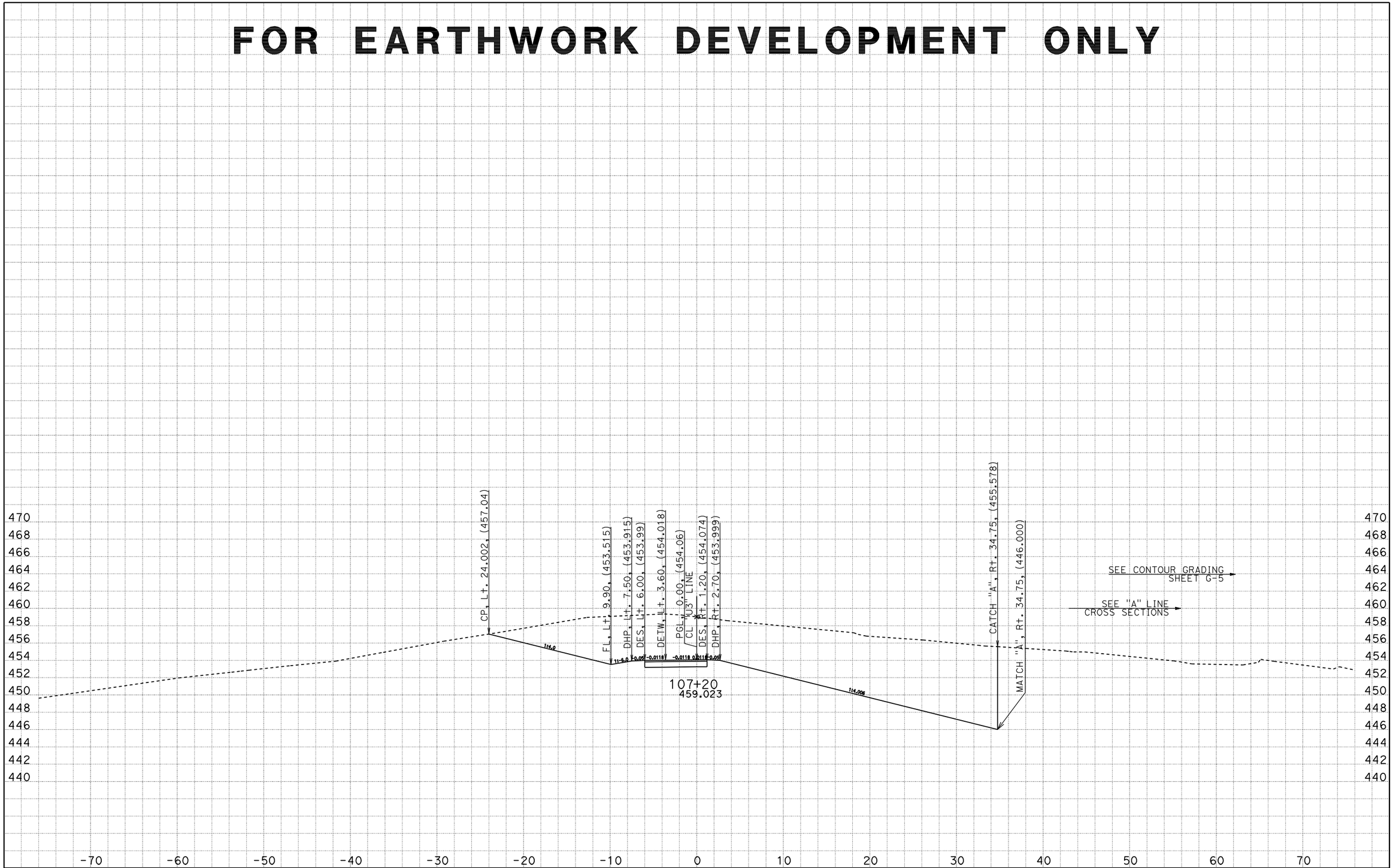

CREATED BY: VLM
DATE: 4/21/2011
KC Project: 0059 File: C:\proj\willits\U3\u3_5m_fin.ear

CONTRACT: 262004
DIST/CO/RTE/KP: 01/MEN/101/KP R69.4 - KP R78.9
PROJECT ID: Willits Bypass

Scale Ratio: 1:200 Horiz.
1:200 Vert.
All Dimensions are Meters

"U3" LINE CROSS SECTIONS
SHEET 4 OF 20

FOR EARTHWORK DEVELOPMENT ONLY

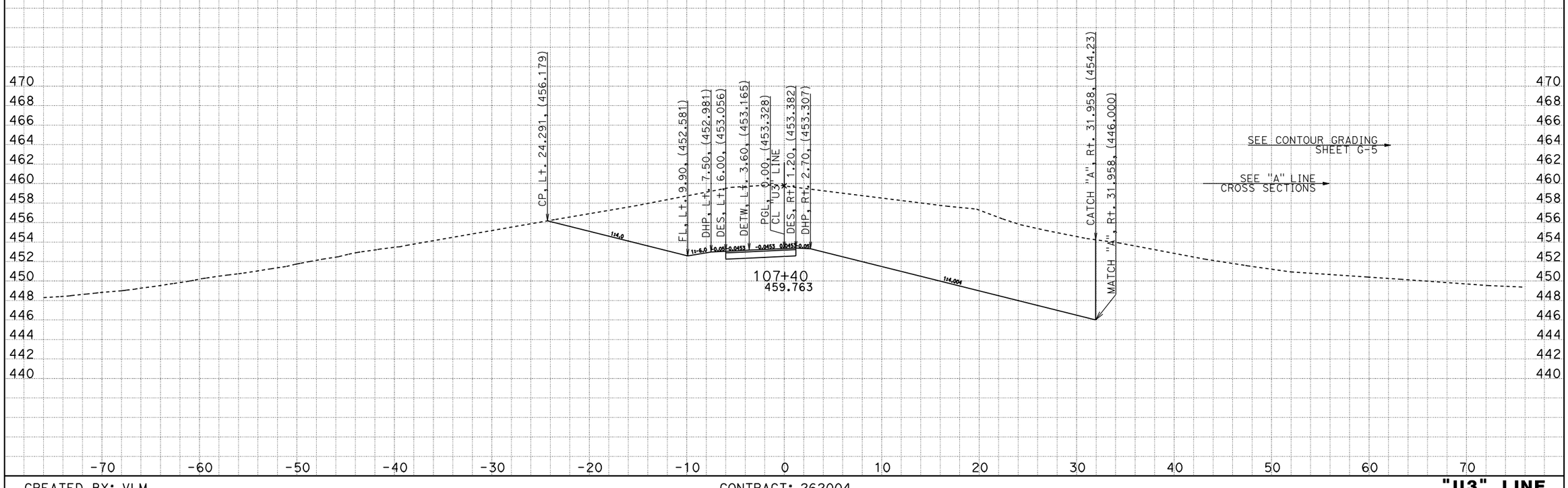

CREATED BY: VLM
DATE: 4/21/2011
KC Project: 0059 File: C:\proj\willits\U3\u3_5m_fin.ear

CONTRACT: 262004
DIST/CO/RTE/KP: 01/MEN/101/KP R69.4 - KP R78.9
PROJECT ID: Willits Bypass

Scale Ratio: 1:200 Horiz.
1:200 Vert.
All Dimensions are Meters

"U3" LINE CROSS SECTIONS
SHEET 5 OF 20

FOR EARTHWORK DEVELOPMENT ONLY

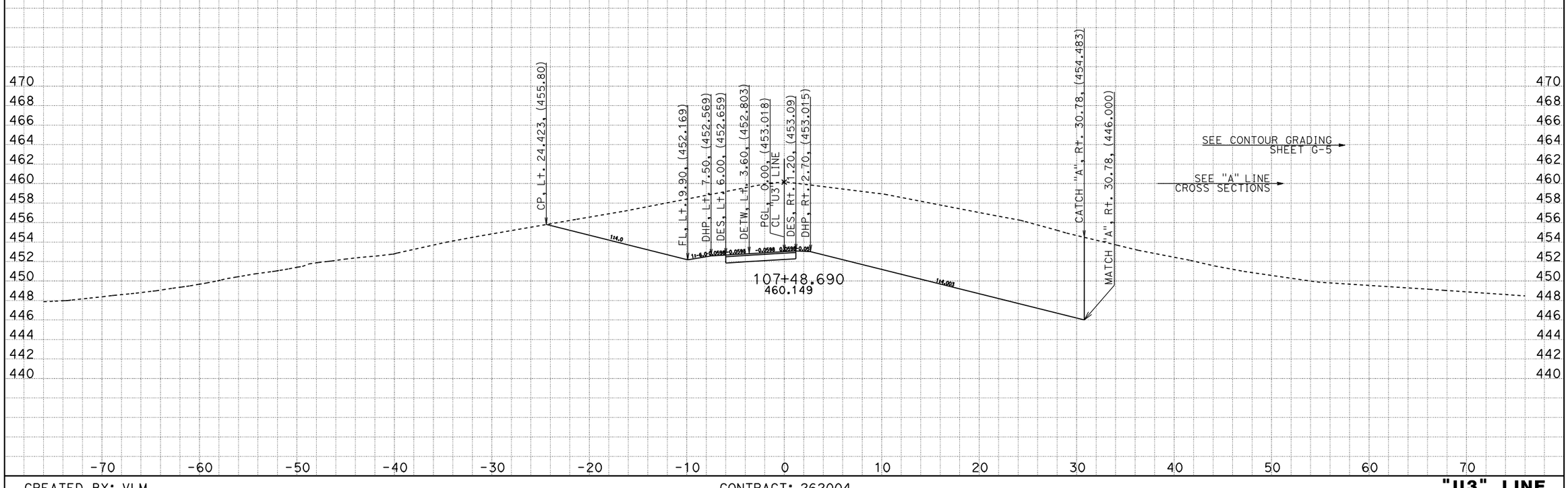

CREATED BY: VLM
DATE: 4/21/2011
KC Project: 0059 File: C:\proj\willits\U3\u3_5m_fin.ear

CONTRACT: 262004
DIST/CO/RTE/KP: 01/MEN/101/KP R69.4 - KP R78.9
PROJECT ID: Willits Bypass

Scale Ratio: 1:200 Horiz.
1:200 Vert.
All Dimensions are Meters

"U3" LINE CROSS SECTIONS
SHEET 6 OF 20

FOR EARTHWORK DEVELOPMENT ONLY

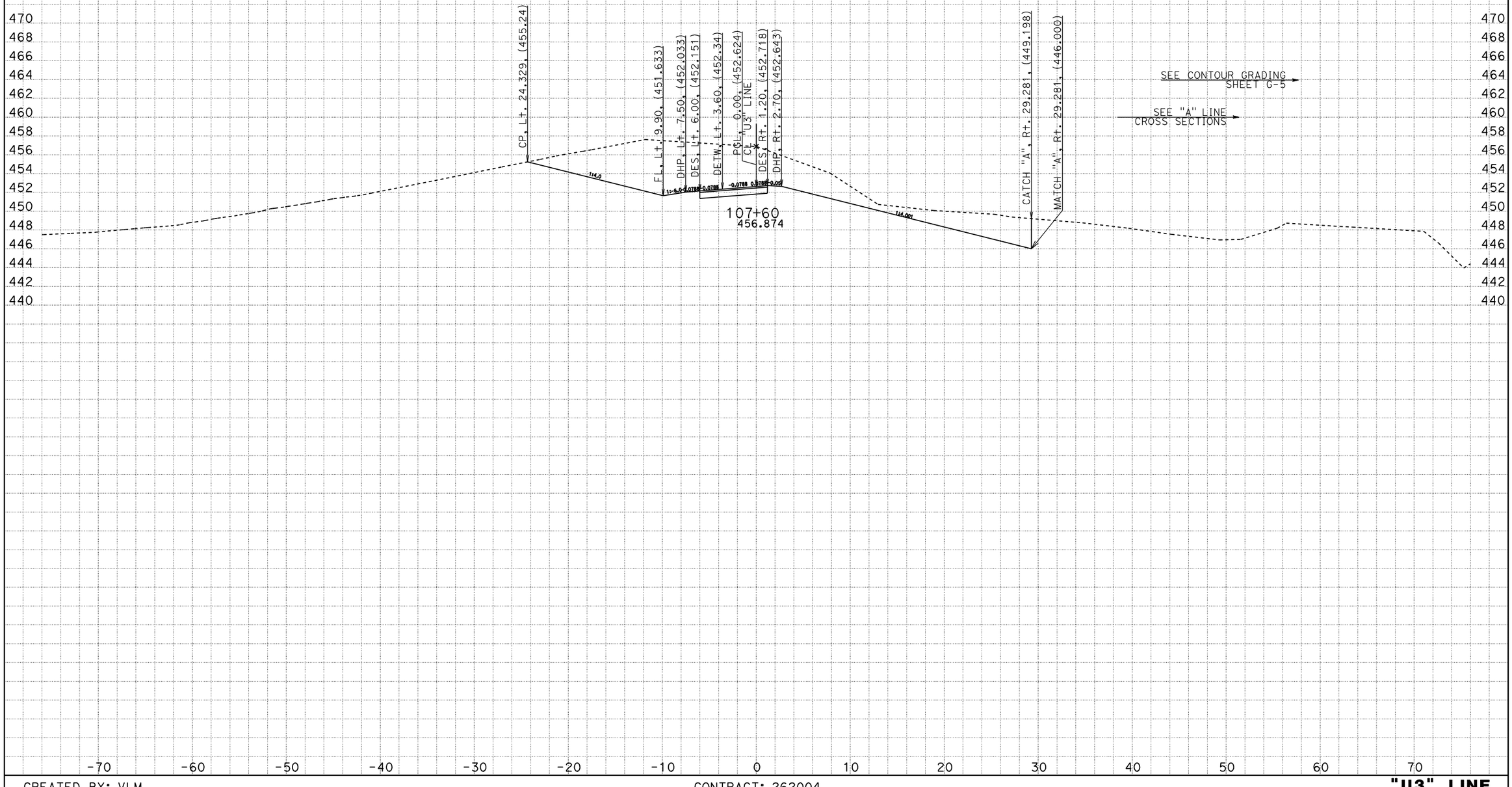

CREATED BY: VLM
DATE: 4/21/2011
KC Project: 0059 File: C:\proj\willits\U3\u3_5m_fin.ear

CONTRACT: 262004
DIST/CO/RTE/KP: 01/MEN/101/KP R69.4 - KP R78.9
PROJECT ID: Willits Bypass

Scale Ratio: 1:200 Horiz.
1:200 Vert.
All Dimensions are Meters

"U3" LINE CROSS SECTIONS

FOR EARTHWORK DEVELOPMENT ONLY

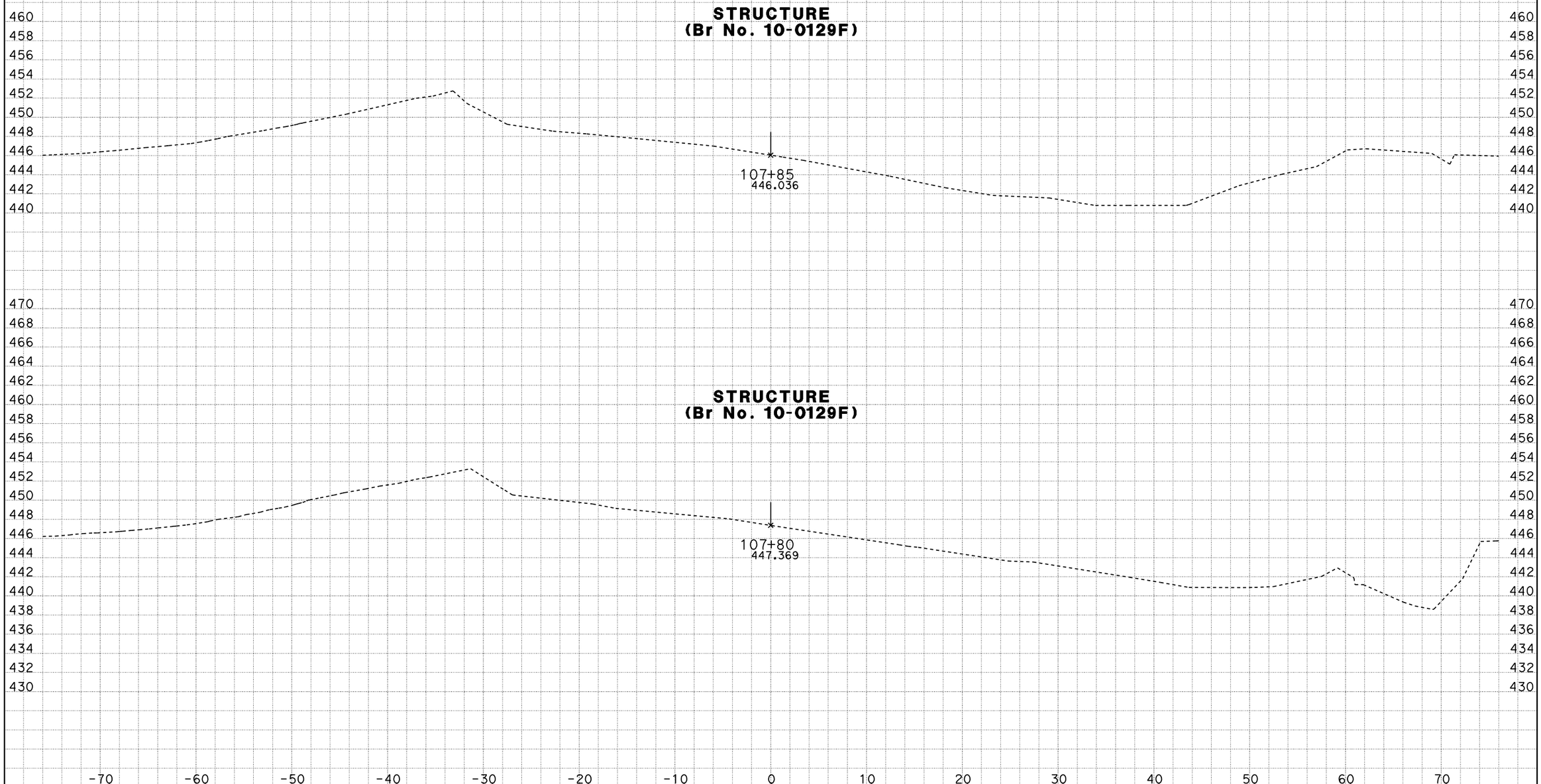

CREATED BY: VLM
DATE: 4/21/2011
KC Project: 0059 File: C:\proj\willits\U3\u3_5m_fin.ear

CONTRACT: 262004
DIST/CO/RTE/KP: 01/MEN/101/KP R69.4 - KP R78.9
PROJECT ID: Willits Bypass

Scale Ratio: 1:200 Horiz.
1:200 Vert.
All Dimensions are Meters

"U3" LINE CROSS SECTIONS

FOR EARTHWORK DEVELOPMENT ONLY

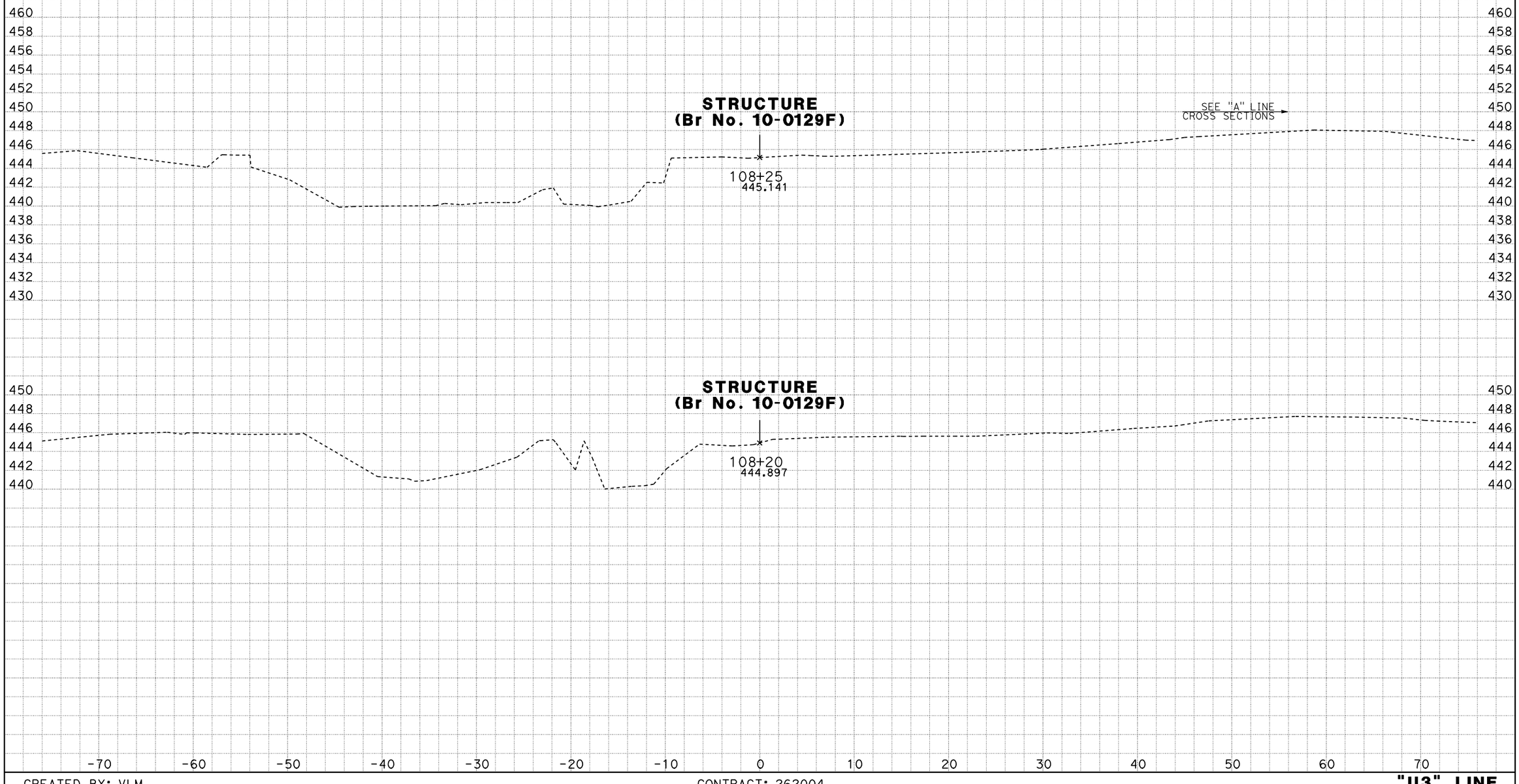

CREATED BY: VLM
DATE: 4/21/2011
KC Project: 0059 File: C:\proj\willits\U3\u3_5m_fin.ear

CONTRACT: 262004
DIST/CO/RTE/KP: 01/MEN/101/KP R69.4 - KP R78.9
PROJECT ID: Willits Bypass

Scale Ratio: 1:200 Horiz.
1:200 Vert.
All Dimensions are Meters

"U3" LINE CROSS SECTIONS

FOR EARTHWORK DEVELOPMENT ONLY

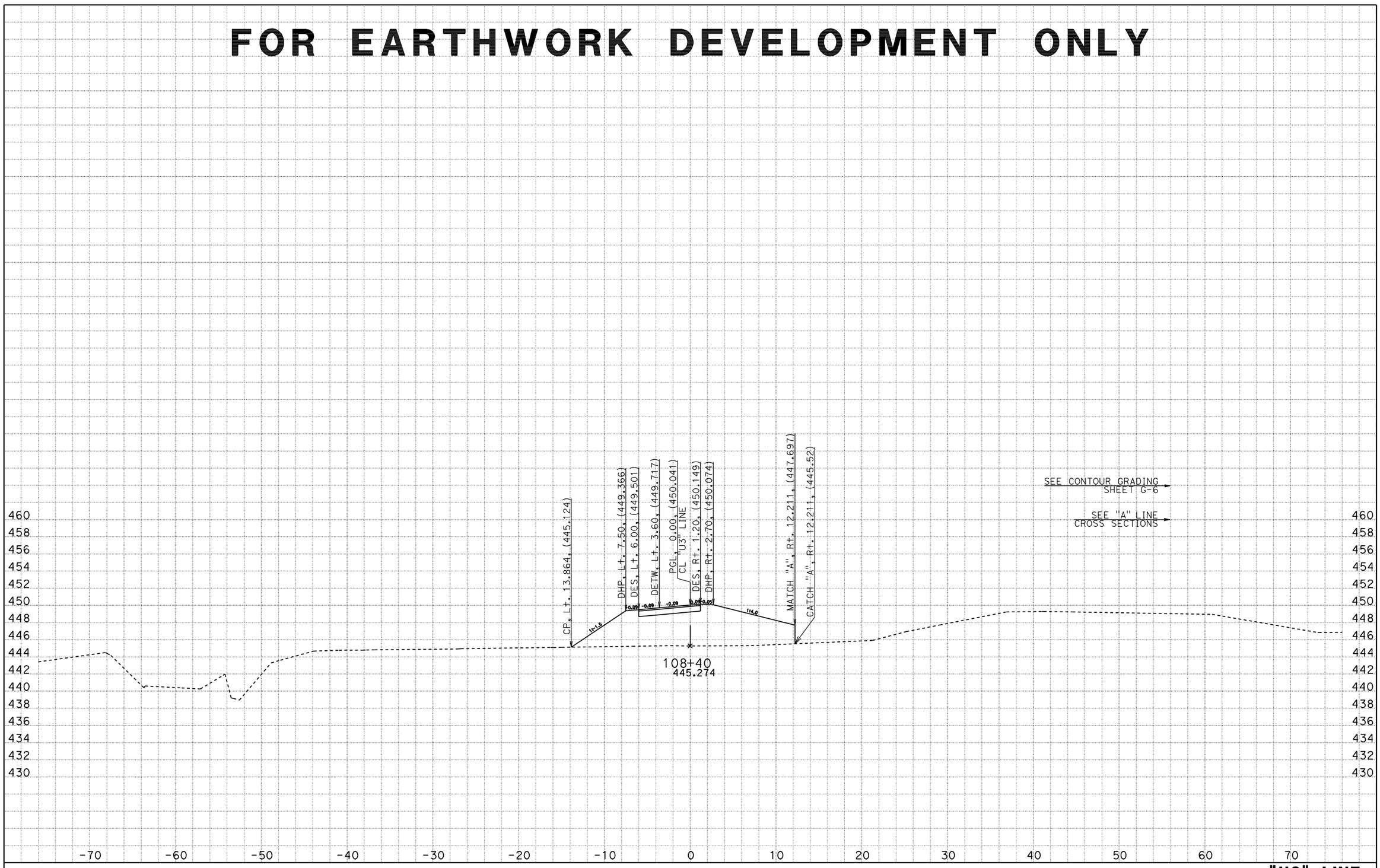

CREATED BY: VLM
DATE: 4/21/2011
KC Project: 0059 File: C:\proj\willits\U3\u3_5m_fin.ear

CONTRACT: 262004
DIST/CO/RTE/KP: 01/MEN/101/KP R69.4 - KP R78.9
PROJECT ID: Willits Bypass

Scale Ratio: 1:200 Horiz.
1:200 Vert.
All Dimensions are Meters

"U3" LINE CROSS SECTIONS
SHEET 10 OF 20

FOR EARTHWORK DEVELOPMENT ONLY

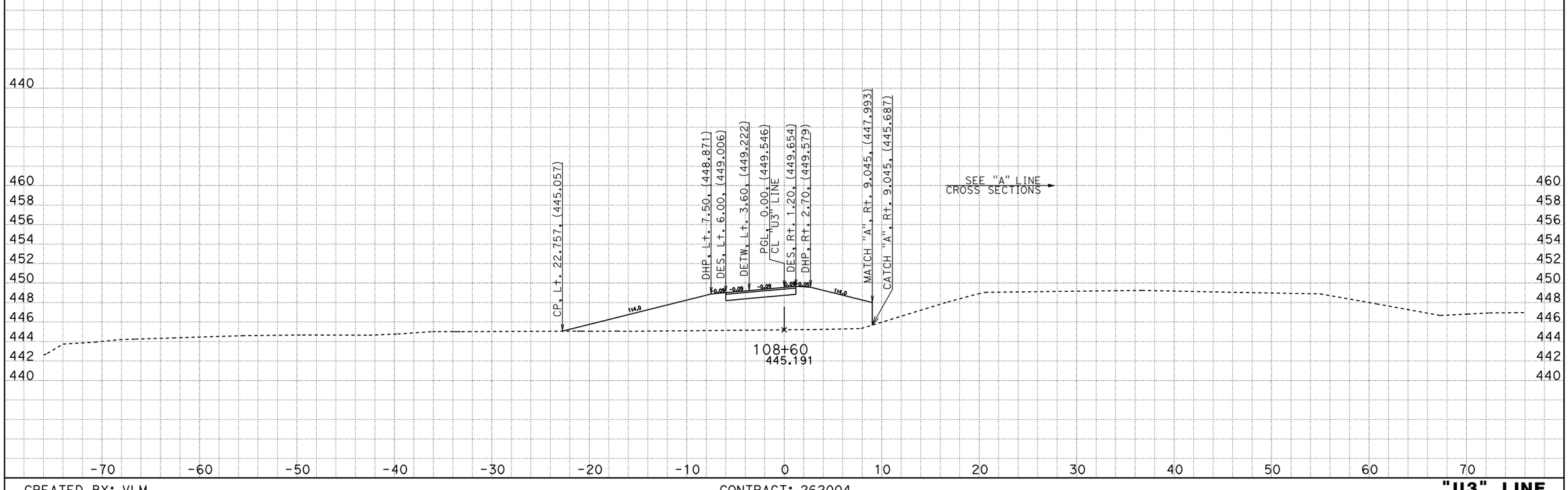

CREATED BY: VLM
DATE: 4/21/2011
KC Project: 0059 File: C:\proj\willits\U3\u3_5m_fin.ear

CONTRACT: 262004
DIST/CO/RTE/KP: 01/MEN/101/KP R69.4 - KP R78.9
PROJECT ID: Willits Bypass

Scale Ratio: 1:200 Horiz.
1:200 Vert.
All Dimensions are Meters

"U3" LINE CROSS SECTIONS

FOR EARTHWORK DEVELOPMENT ONLY

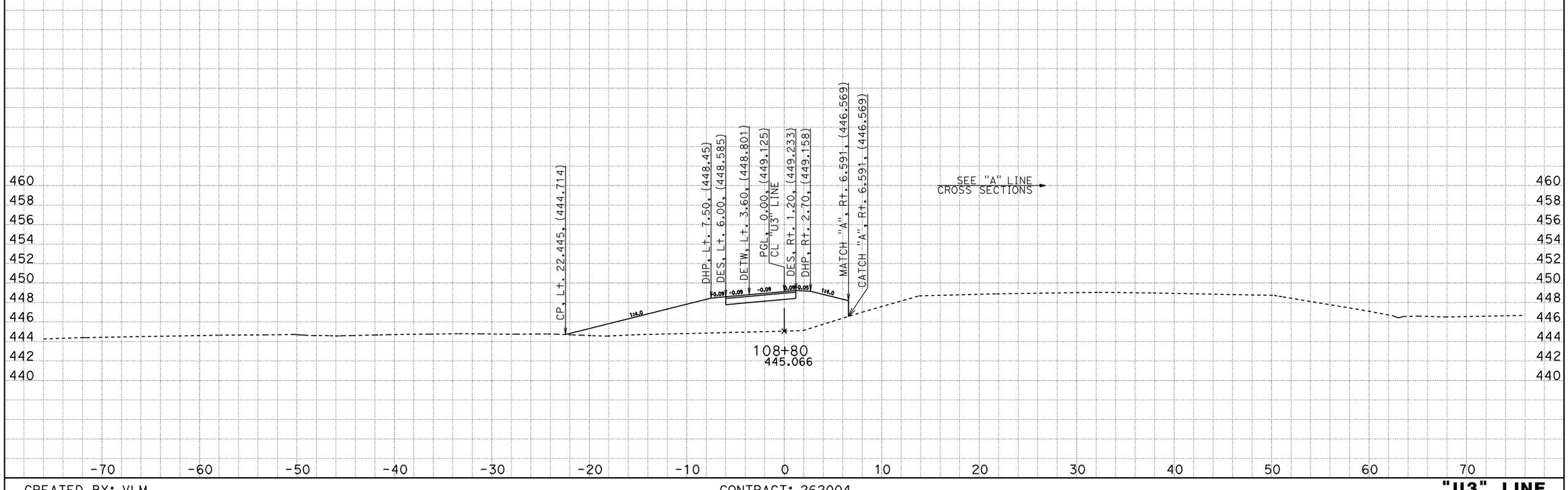

CREATED BY: VLM
DATE: 4/21/2011
KC Project: 0059 File: C:\proj\willits\U3\u3_5m_fin.ear

CONTRACT: 262004
DIST/CO/RTE/KP: 01/MEN/101/KP R69.4 - KP R78.9
PROJECT ID: Willits Bypass

Scale Ratio: 1:200 Horiz.
1:200 Vert.
All Dimensions are Meters

"U3" LINE CROSS SECTIONS

FOR EARTHWORK DEVELOPMENT ONLY

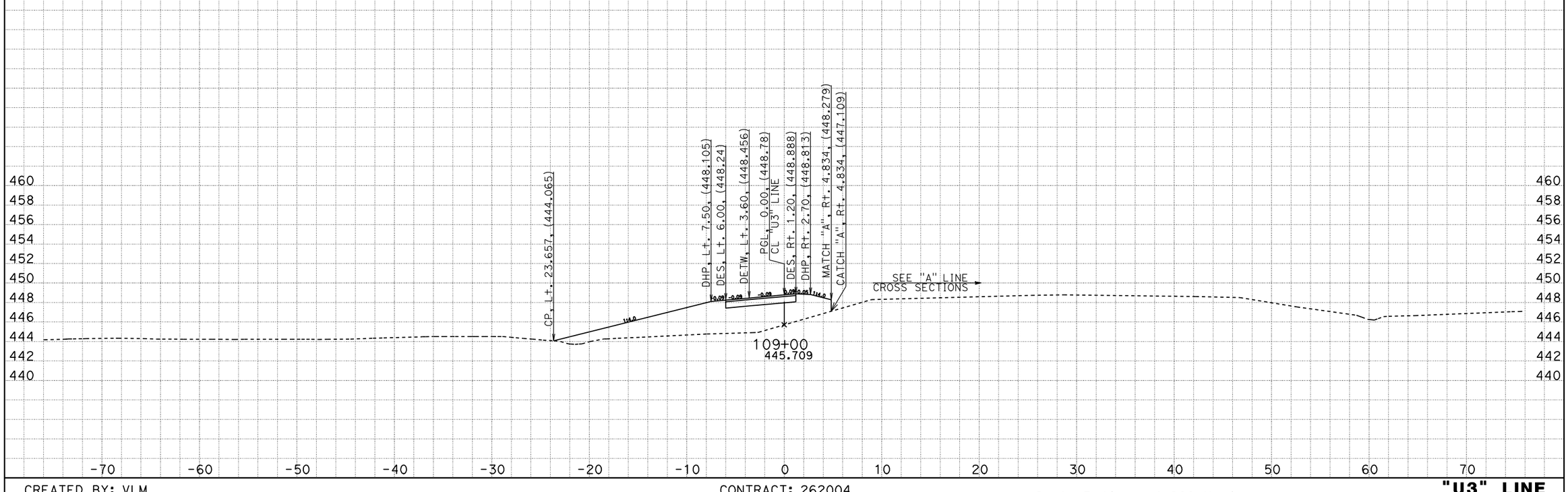

CREATED BY: VLM
DATE: 4/21/2011
KC Project: 0059 File: C:\proj\willits\U3\u3_5m_fin.ear

CONTRACT: 262004
DIST/CO/RTE/KP: 01/MEN/101/KP R69.4 - KP R78.9
PROJECT ID: Willits Bypass

Scale Ratio: 1:200 Horiz.
1:200 Vert.
All Dimensions are Meters

"U3" LINE CROSS SECTIONS

FOR EARTHWORK DEVELOPMENT ONLY

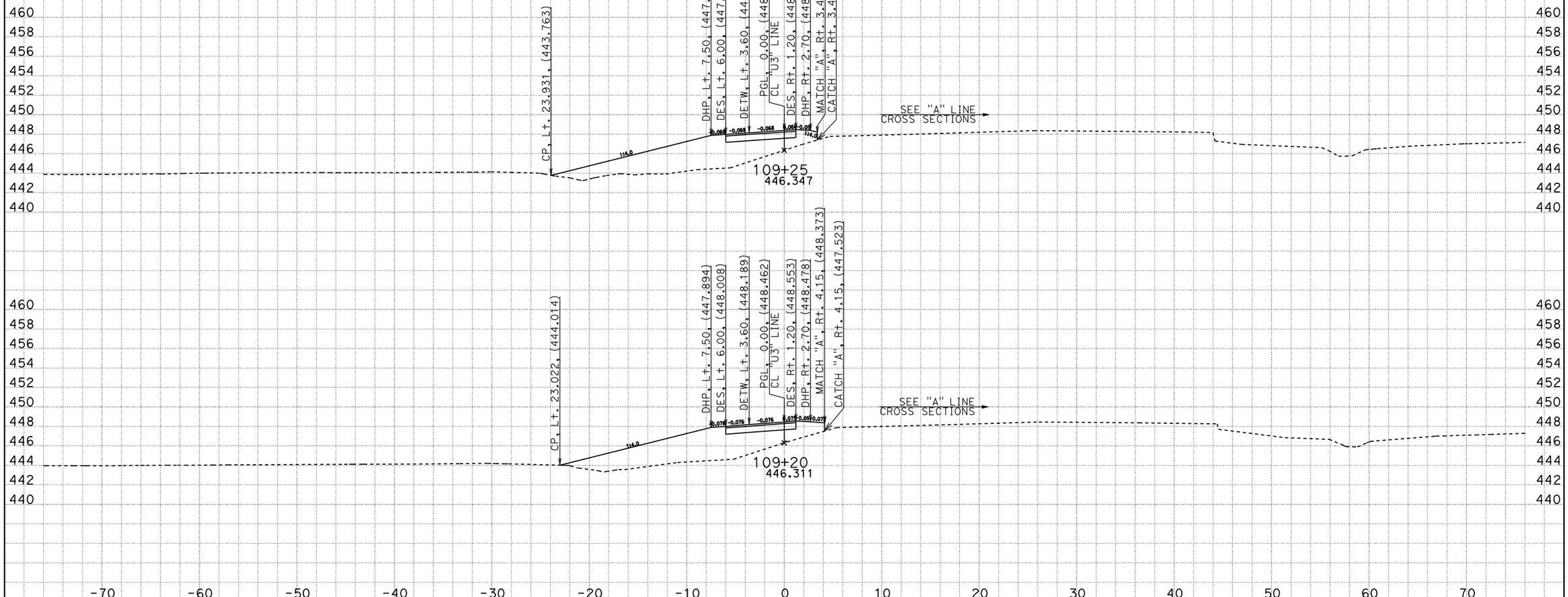

CREATED BY: VLM
DATE: 4/21/2011
KC Project: 0059 File: C:\proj\willits\U3\u3_5m_fin.ear

CONTRACT: 262004
DIST/CO/RTE/KP: 01/MEN/101/KP R69.4 - KP R78.9
PROJECT ID: Willits Bypass

Scale Ratio: 1:200 Horiz.
1:200 Vert.
All Dimensions are Meters

"U3" LINE CROSS SECTIONS
SHEET 14 OF 20

FOR EARTHWORK DEVELOPMENT ONLY

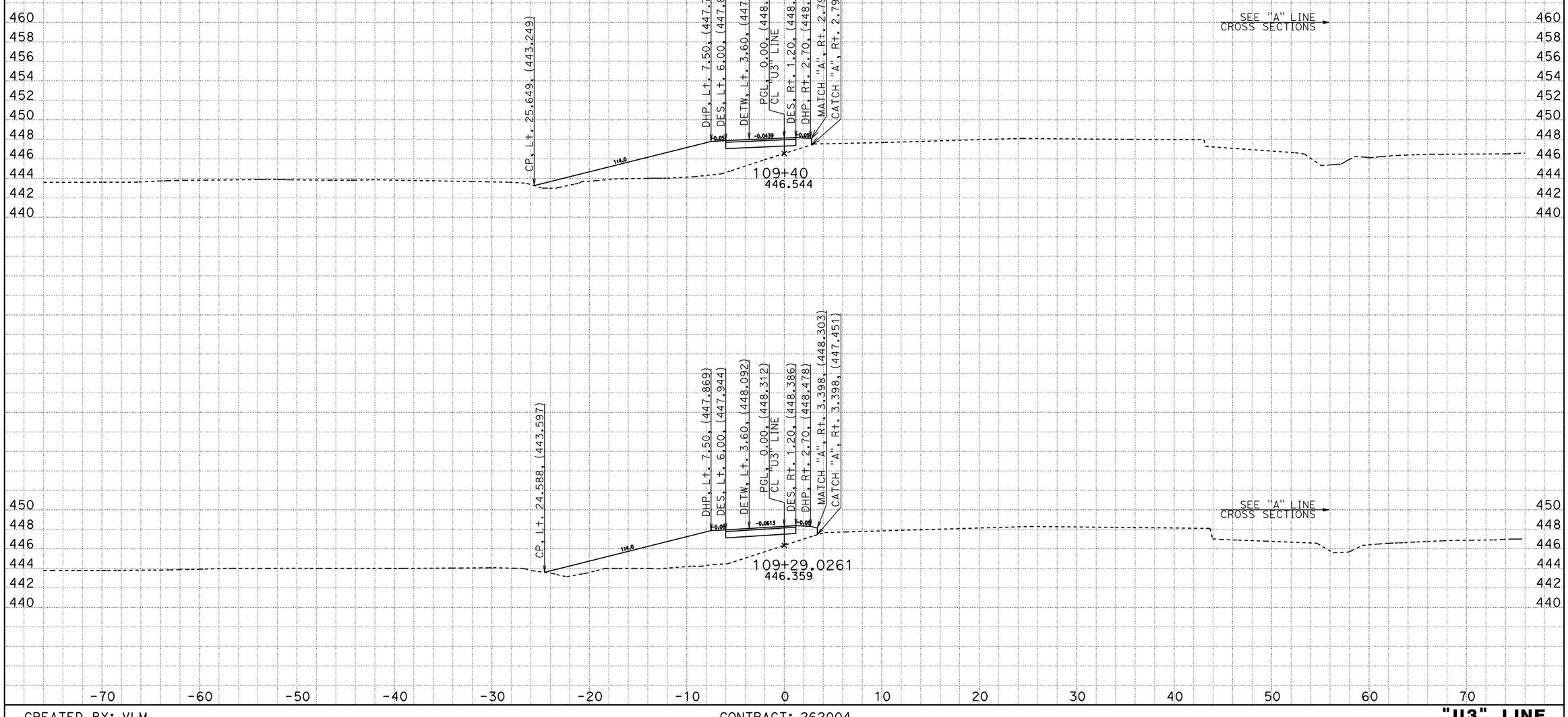

CREATED BY: VLM
DATE: 4/21/2011
KC Project: 0059 File: C:\proj\willits\U3\u3_5m_fin.ear

CONTRACT: 262004
DIST/CO/RTE/KP: 01/MEN/101/KP R69.4 - KP R78.9
PROJECT ID: Willits Bypass

Scale Ratio: 1:200 Horiz.
1:200 Vert.
All Dimensions are Meters

"U3" LINE CROSS SECTIONS
SHEET 15 OF 20

FOR EARTHWORK DEVELOPMENT ONLY

CREATED BY: VLM
DATE: 4/21/2011
KC Project: 0059 File: C:\proj\willits\U3\u3_5m_fin.ear

CONTRACT: 262004
DIST/CO/RTE/KP: 01/MEN/101/KP R69.4 - KP R78.9
PROJECT ID: Willits Bypass

Scale Ratio: 1:200 Horiz.
1:200 Vert.
All Dimensions are Meters

"U3" LINE CROSS SECTIONS

FOR EARTHWORK DEVELOPMENT ONLY

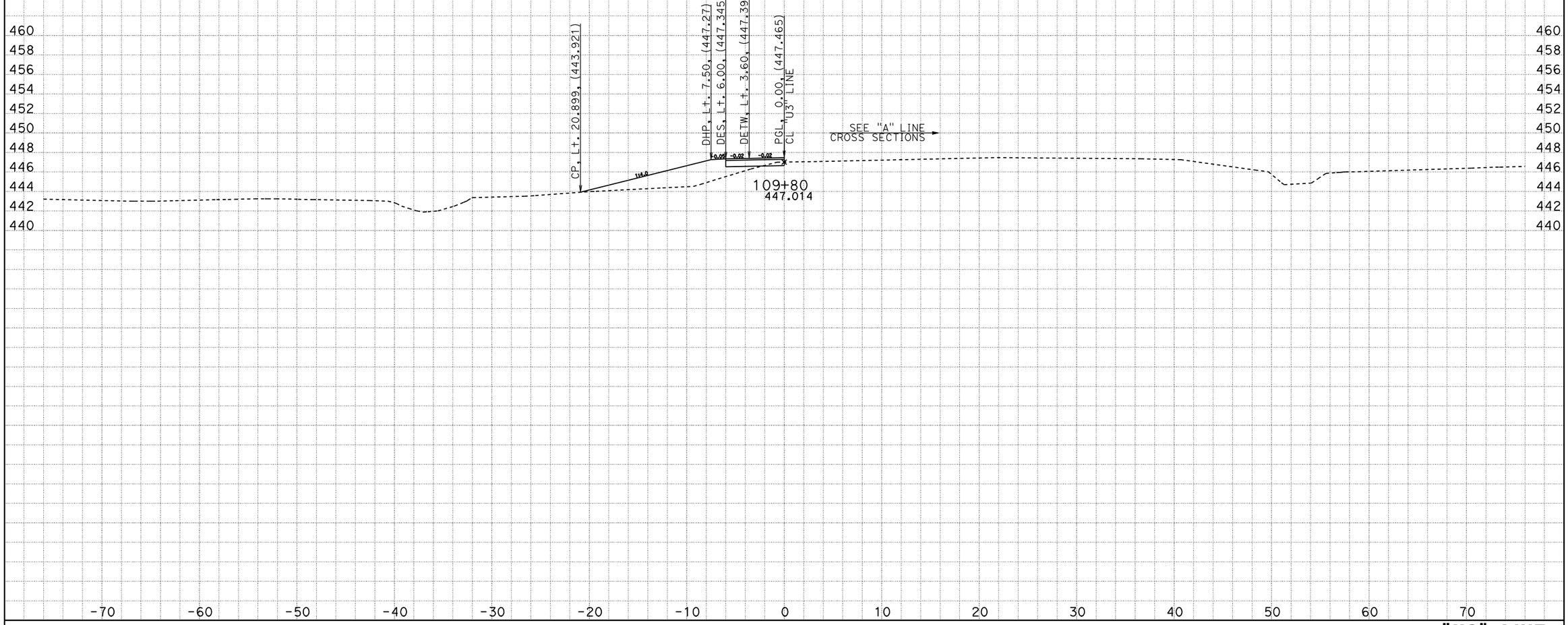

CREATED BY: VLM
DATE: 4/21/2011
KC Project: 0059 File: C:\proj\willits\U3\u3_5m_fin.ear

CONTRACT: 262004
DIST/CO/RTE/KP: 01/MEN/101/KP R69.4 - KP R78.9
PROJECT ID: Willits Bypass

Scale Ratio: 1:200 Horiz.
1:200 Vert.
All Dimensions are Meters

"U3" LINE
CROSS SECTIONS
SHEET 17 OF 20

FOR EARTHWORK DEVELOPMENT ONLY

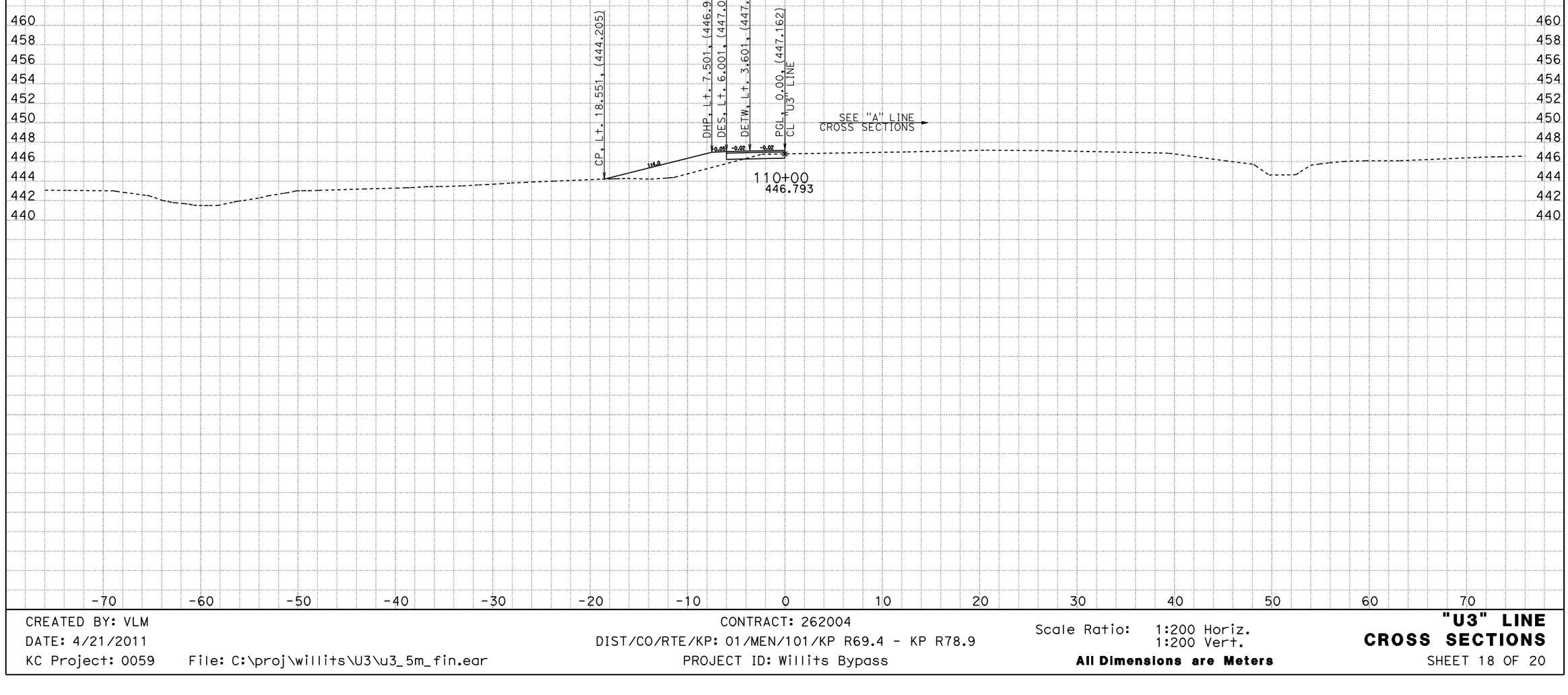

CREATED BY: VLM
DATE: 4/21/2011
KC Project: 0059
File: C:\proj\willits\U3\u3_5m_fin.ear

CONTRACT: 262004
DIST/CO/RTE/KP: 01/MEN/101/KP R69.4 - KP R78.9
PROJECT ID: Willits Bypass

Scale Ratio: 1:200 Horiz.
1:200 Vert.
All Dimensions are Meters

"U3" LINE
CROSS SECTIONS
SHEET 18 OF 20

FOR EARTHWORK DEVELOPMENT ONLY

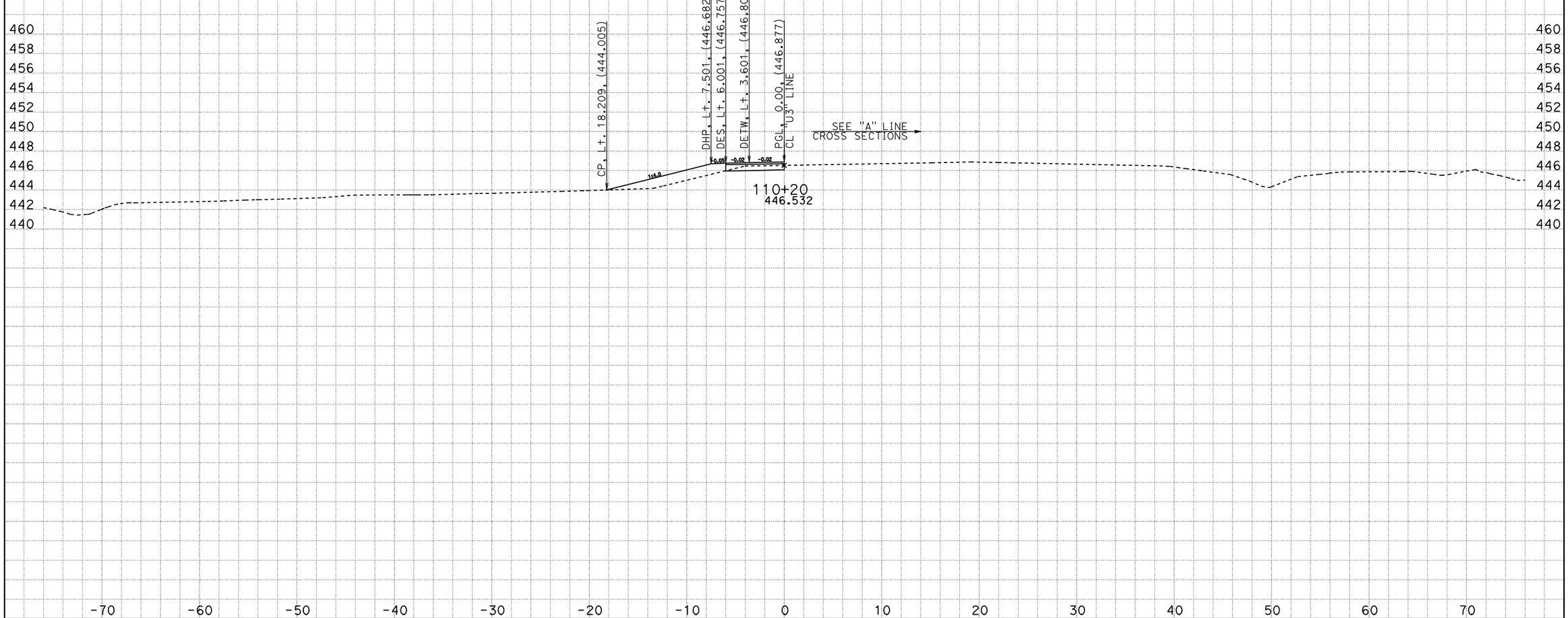

CREATED BY: VLM
DATE: 4/21/2011
KC Project: 0059 File: C:\proj\willits\U3\u3_5m_fin.ear

CONTRACT: 262004
DIST/CO/RTE/KP: 01/MEN/101/KP R69.4 - KP R78.9
PROJECT ID: Willits Bypass

Scale Ratio: 1:200 Horiz.
1:200 Vert.
All Dimensions are Meters

"U3" LINE CROSS SECTIONS

FOR EARTHWORK DEVELOPMENT ONLY

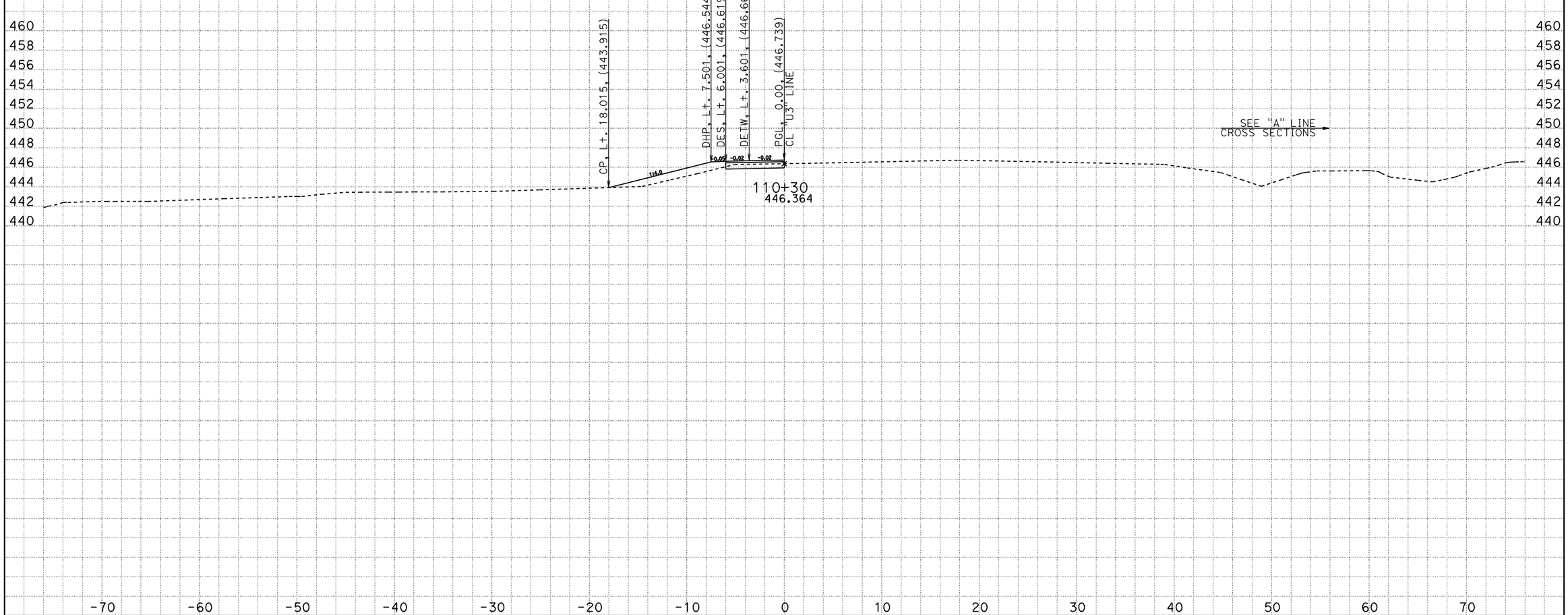

CREATED BY: VLM
DATE: 4/21/2011
KC Project: 0059 File: C:\proj\willits\U3\u3_5m_fin.ear

CONTRACT: 262004
DIST/CO/RTE/KP: 01/MEN/101/KP R69.4 - KP R78.9
PROJECT ID: Willits Bypass

Scale Ratio: 1:200 Horiz.
1:200 Vert.
All Dimensions are Meters

"U3" LINE
CROSS SECTIONS
SHEET 20 OF 20

FOR EARTHWORK DEVELOPMENT ONLY

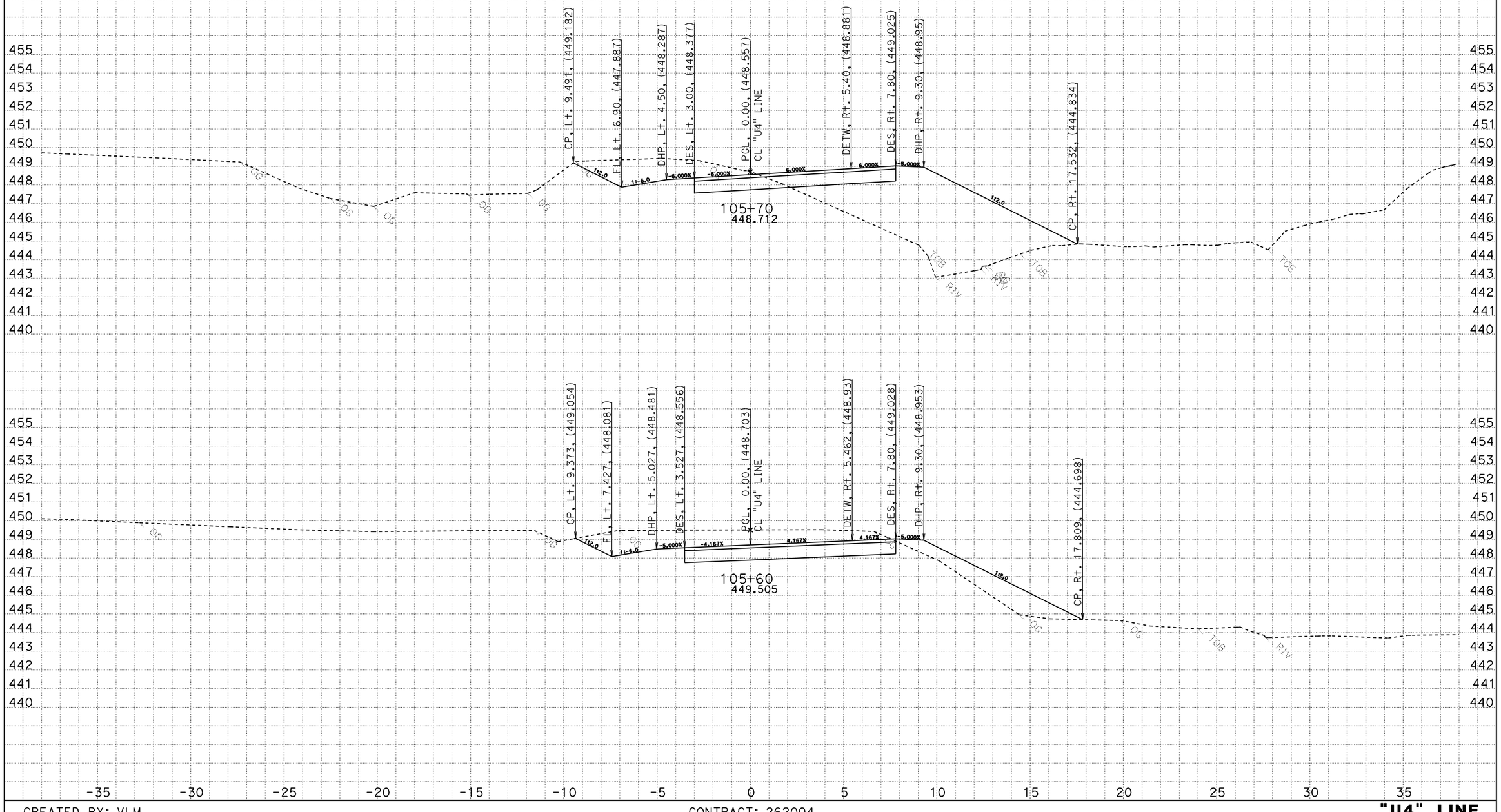

CREATED BY: VLM
DATE: 3/19/2012
KC Project: 0059 File: C:\proj\willits\U4\U4_2012_FG.ear

CONTRACT: 262004
DIST/CO/RTE/KP: CO/RTE/PM=01/MEN/101/KP R69.4 - KP R78.9
PROJECT ID: Willits Bypass

Scale Ratio: 1:100 Horiz.
1:100 Vert.
All Dimensions are Meters

"U4" LINE CROSS SECTIONS

SHEET 1 OF 20

FOR EARTHWORK DEVELOPMENT ONLY

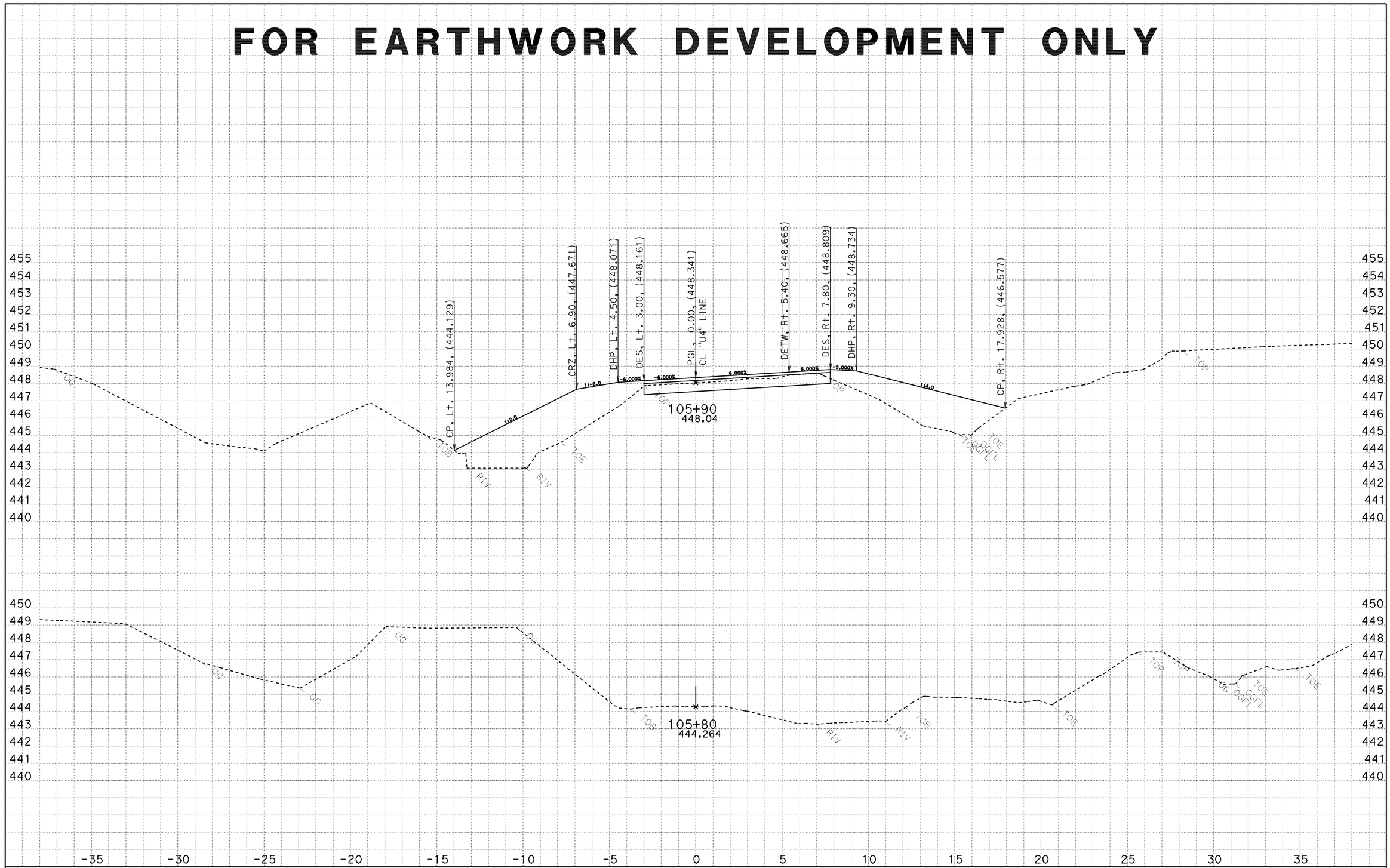

CREATED BY: VLM
DATE: 3/19/2012
KC Project: 0059
File: C:\proj\willits\U4\U4_2012_FG.ear

CONTRACT: 262004
DIST/CO/RTE/KP: CO/RTE/PM=01/MEN/101/KP R69.4 - KP R78.9
PROJECT ID: Willits Bypass

Scale Ratio: 1:100 Horiz.
1:100 Vert.
All Dimensions are Meters

"U4" LINE
CROSS SECTIONS
SHEET 2 OF 20

FOR EARTHWORK DEVELOPMENT ONLY

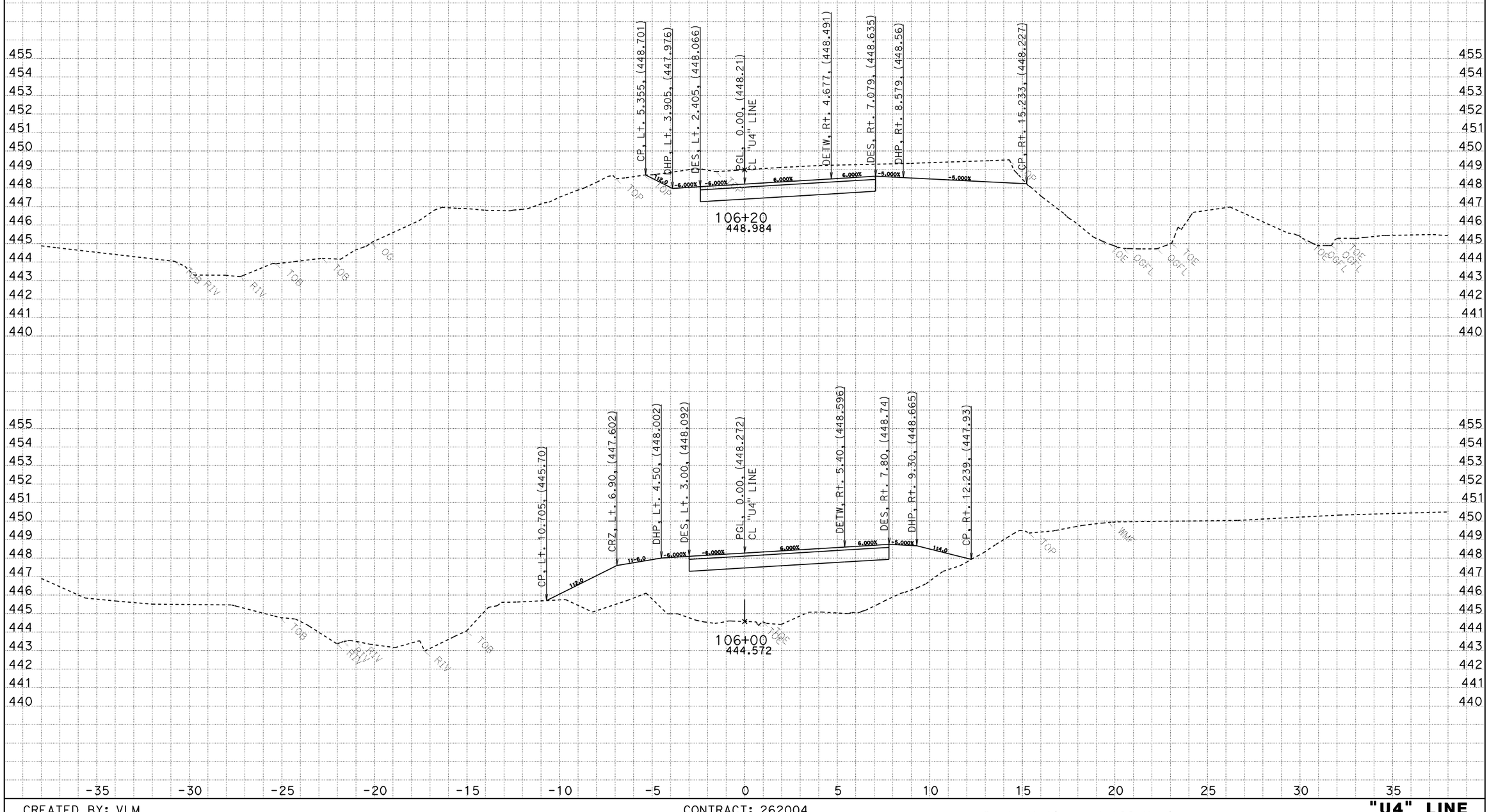

CREATED BY: VLM
DATE: 3/19/2012
KC Project: 0059 File: C:\proj\willits\U4\U4_2012_FG.ear

CONTRACT: 262004
DIST/CO/RTE/KP: CO/RTE/PM=01/MEN/101/KP R69.4 - KP R78.9
PROJECT ID: Willits Bypass

Scale Ratio: 1:100 Horiz.
1:100 Vert.
All Dimensions are Meters

"U4" LINE CROSS SECTIONS
SHEET 3 OF 20

FOR EARTHWORK DEVELOPMENT ONLY

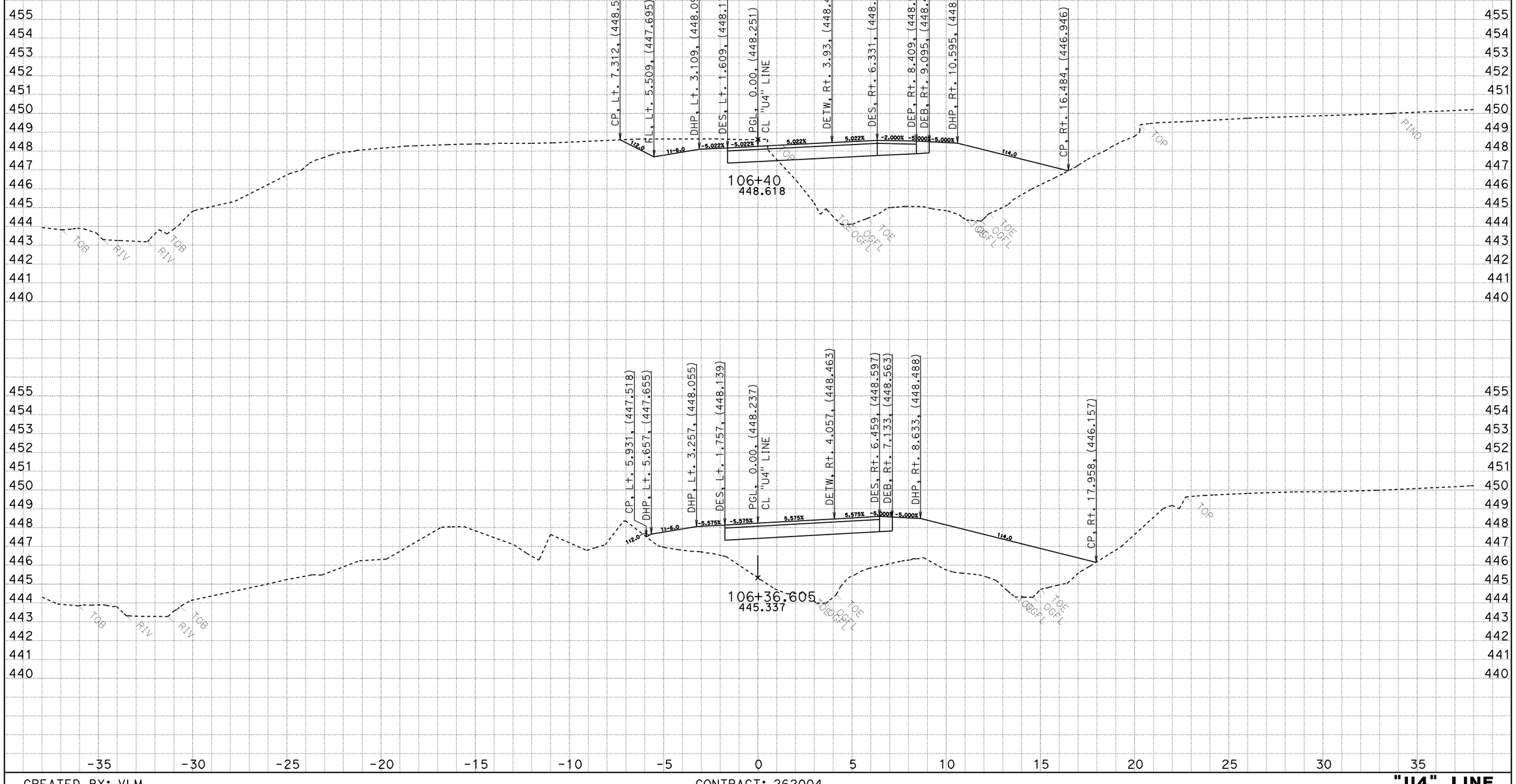

CREATED BY: VLM
DATE: 3/19/2012
KC Project: 0059
File: C:\proj\willits\U4\U4_2012_FG.ear

CONTRACT: 262004
DIST/CO/RTE/KP: CO/RTE/PM=01/MEN/101/KP R69.4 - KP R78.9
PROJECT ID: Willits Bypass

Scale Ratio: 1:100 Horiz.
1:100 Vert.
All Dimensions are Meters

"U4" LINE CROSS SECTIONS

FOR EARTHWORK DEVELOPMENT ONLY

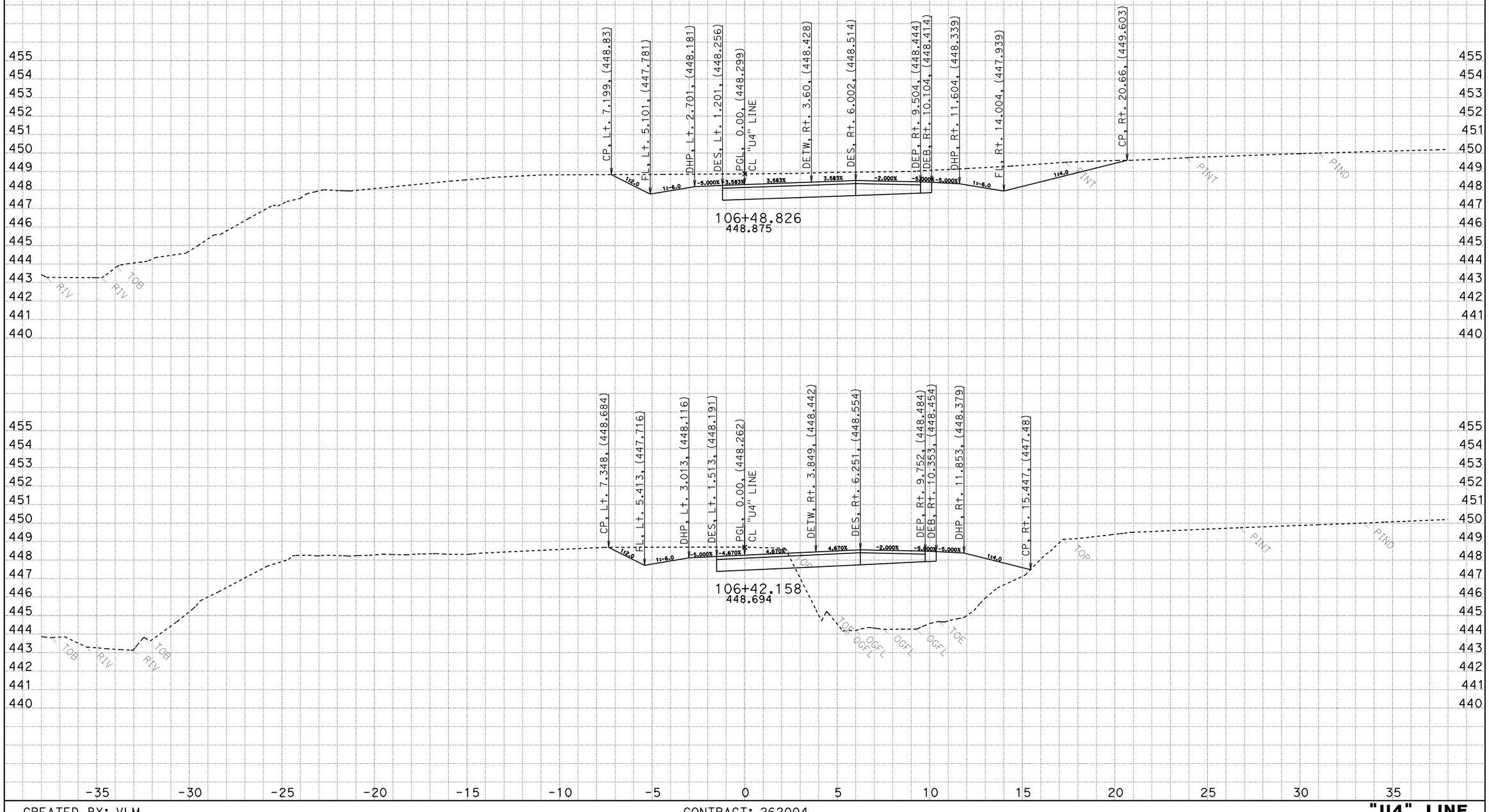

CREATED BY: VLM
DATE: 3/19/2012
KC Project: 0059 File: C:\proj\willits\U4\U4_2012_FG.ear

CONTRACT: 262004
DIST/CO/RTE/KP: CO/RTE/PM=01/MEN/101/KP R69.4 - KP R78.9
PROJECT ID: Willits Bypass

Scale Ratio: 1:100 Horiz.
1:100 Vert.
All Dimensions are Meters

"U4" LINE CROSS SECTIONS

SHEET 5 OF 20

FOR EARTHWORK DEVELOPMENT ONLY

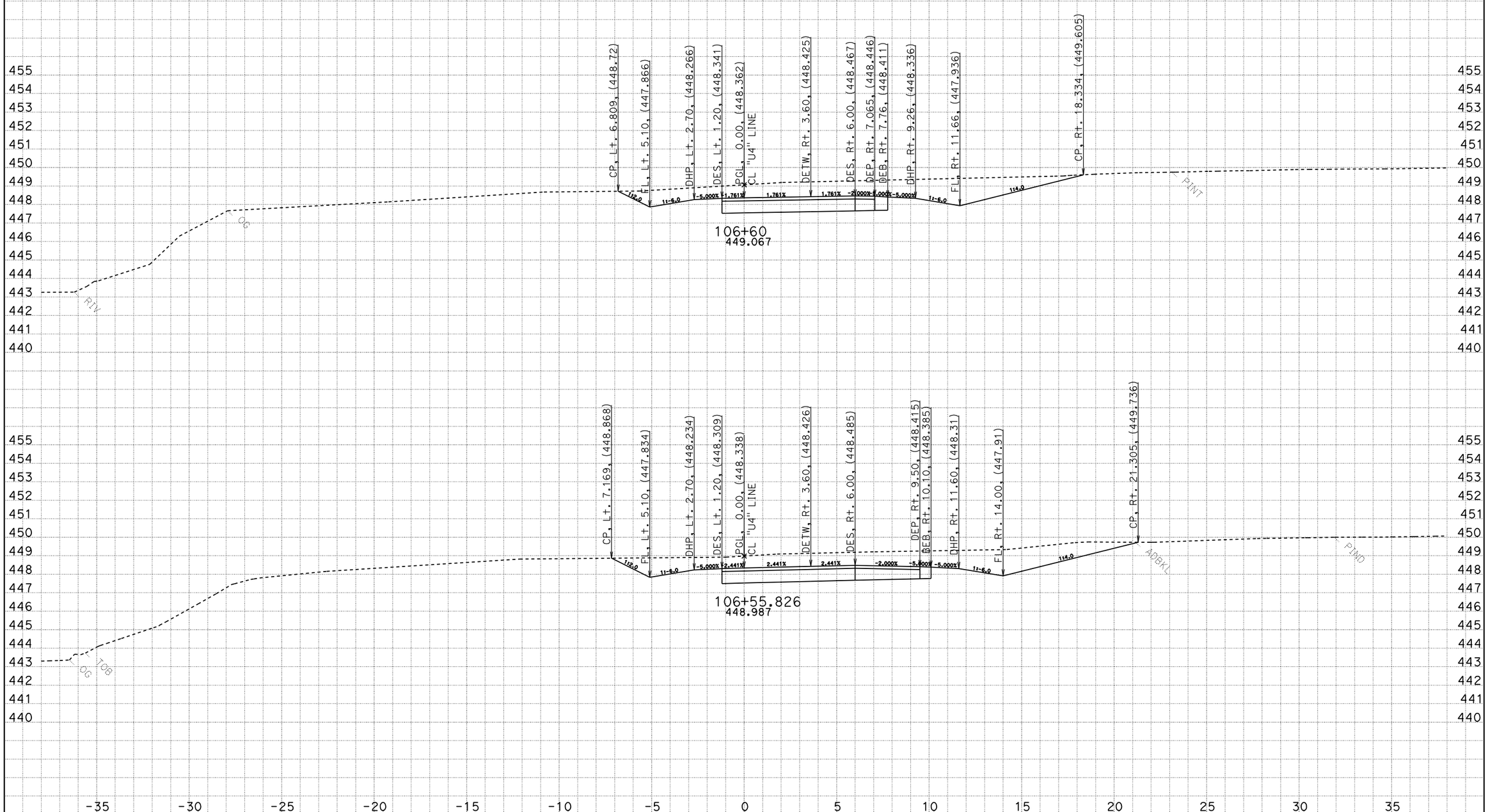

CREATED BY: VLM
DATE: 3/19/2012
KC Project: 0059
File: C:\proj\willits\U4\U4_2012_FG.ear

CONTRACT: 262004
DIST/CO/RTE/KP: CO/RTE/PM=01/MEN/101/KP R69.4 - KP R78.9
PROJECT ID: Willits Bypass

Scale Ratio: 1:100 Horiz.
1:100 Vert.
All Dimensions are Meters

"U4" LINE CROSS SECTIONS
SHEET 6 OF 20

FOR EARTHWORK DEVELOPMENT ONLY

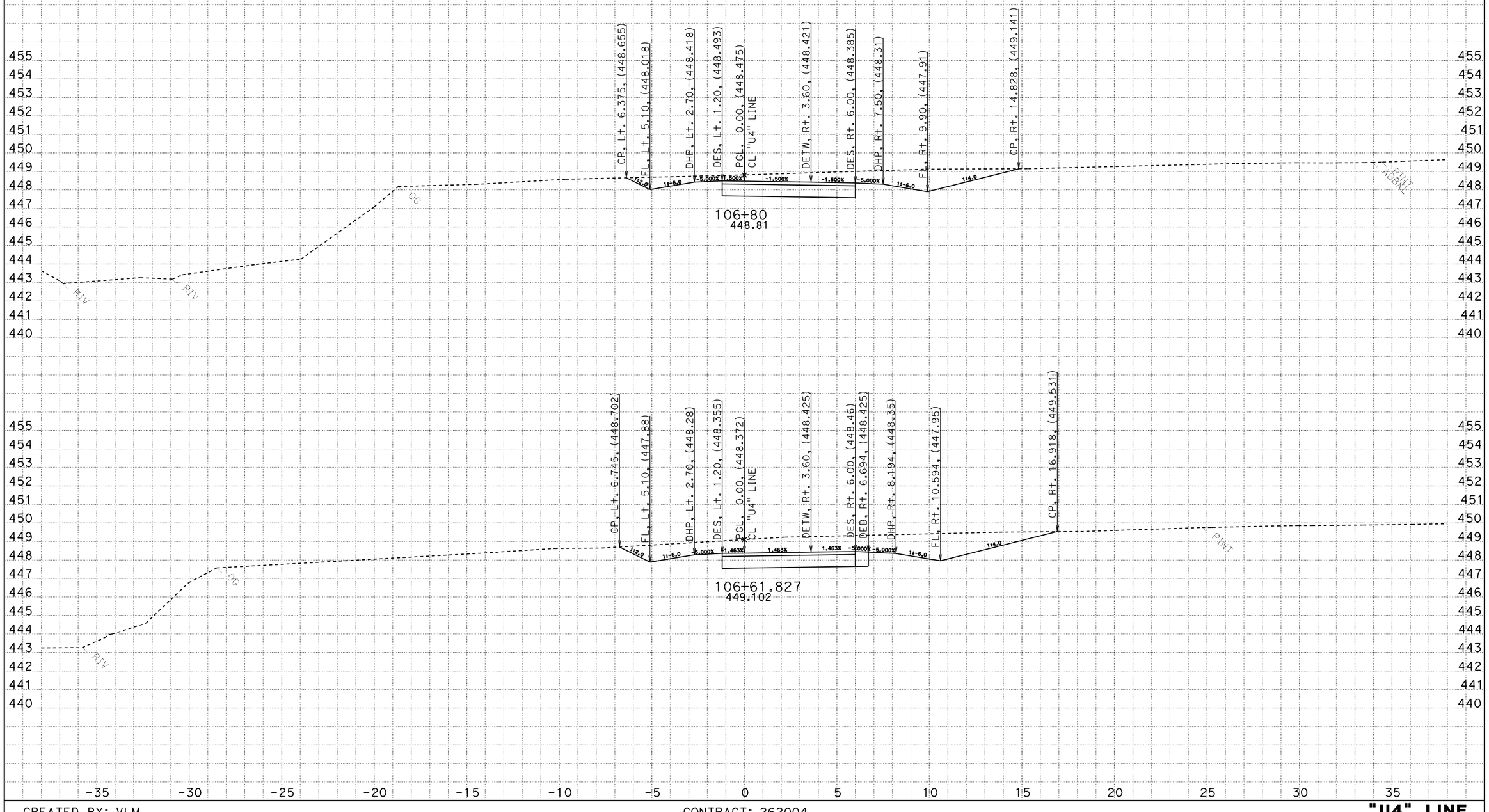

CREATED BY: VLM
DATE: 3/19/2012
KC Project: 0059 File: C:\proj\willits\U4\U4_2012_FG.ear

CONTRACT: 262004
DIST/CO/RTE/KP: CO/RTE/PM=01/MEN/101/KP R69.4 - KP R78.9
PROJECT ID: Willits Bypass

Scale Ratio: 1:100 Horiz.
1:100 Vert.
All Dimensions are Meters

"U4" LINE CROSS SECTIONS

FOR EARTHWORK DEVELOPMENT ONLY

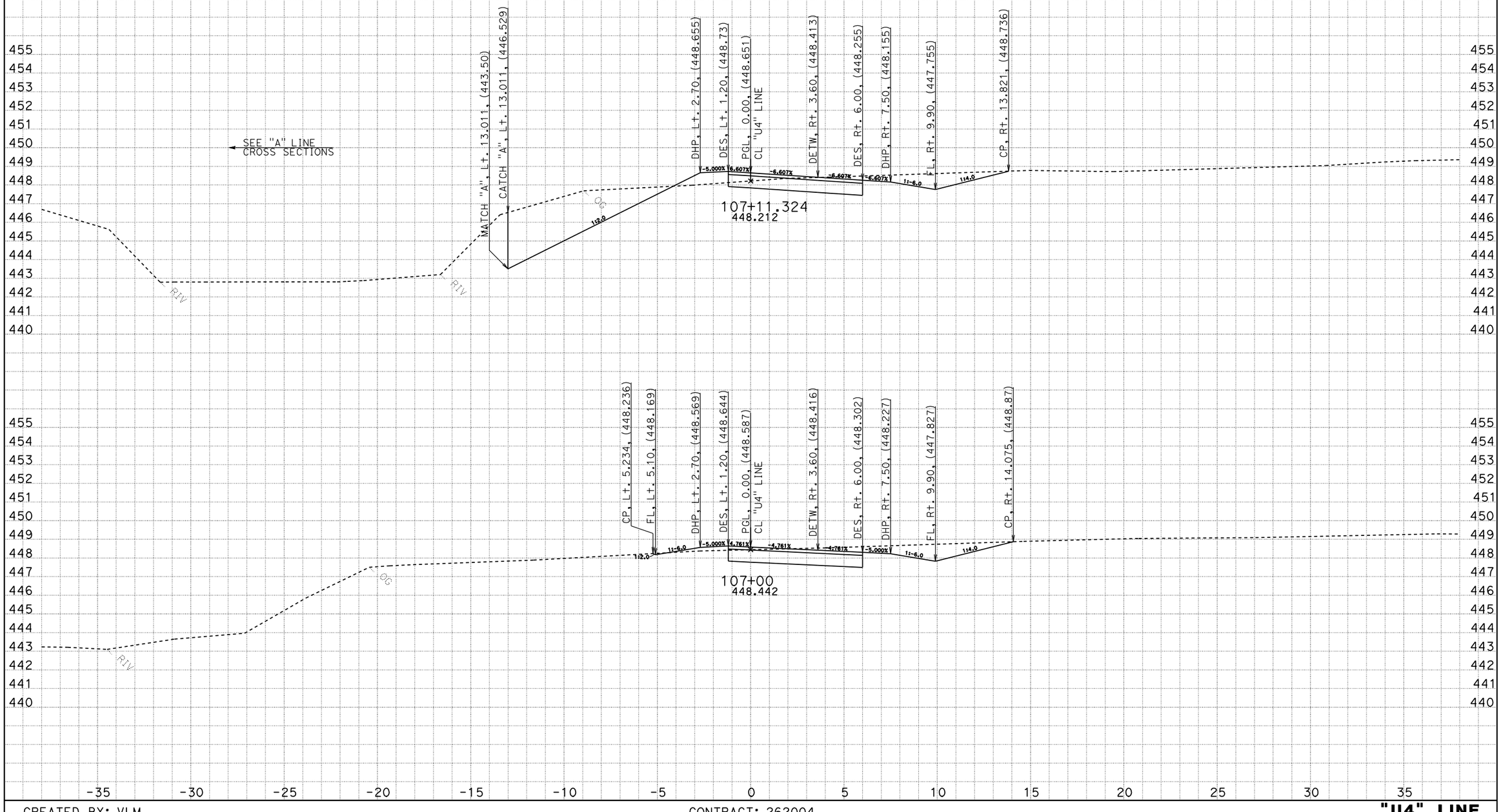

CREATED BY: VLM
DATE: 3/19/2012
KC Project: 0059 File: C:\proj\willits\U4\U4_2012_FG.ear

CONTRACT: 262004
DIST/CO/RTE/KP: CO/RTE/PM=01/MEN/101/KP R69.4 - KP R78.9
PROJECT ID: Willits Bypass

Scale Ratio: 1:100 Horiz.
1:100 Vert.
All Dimensions are Meters

"U4" LINE CROSS SECTIONS

FOR EARTHWORK DEVELOPMENT ONLY

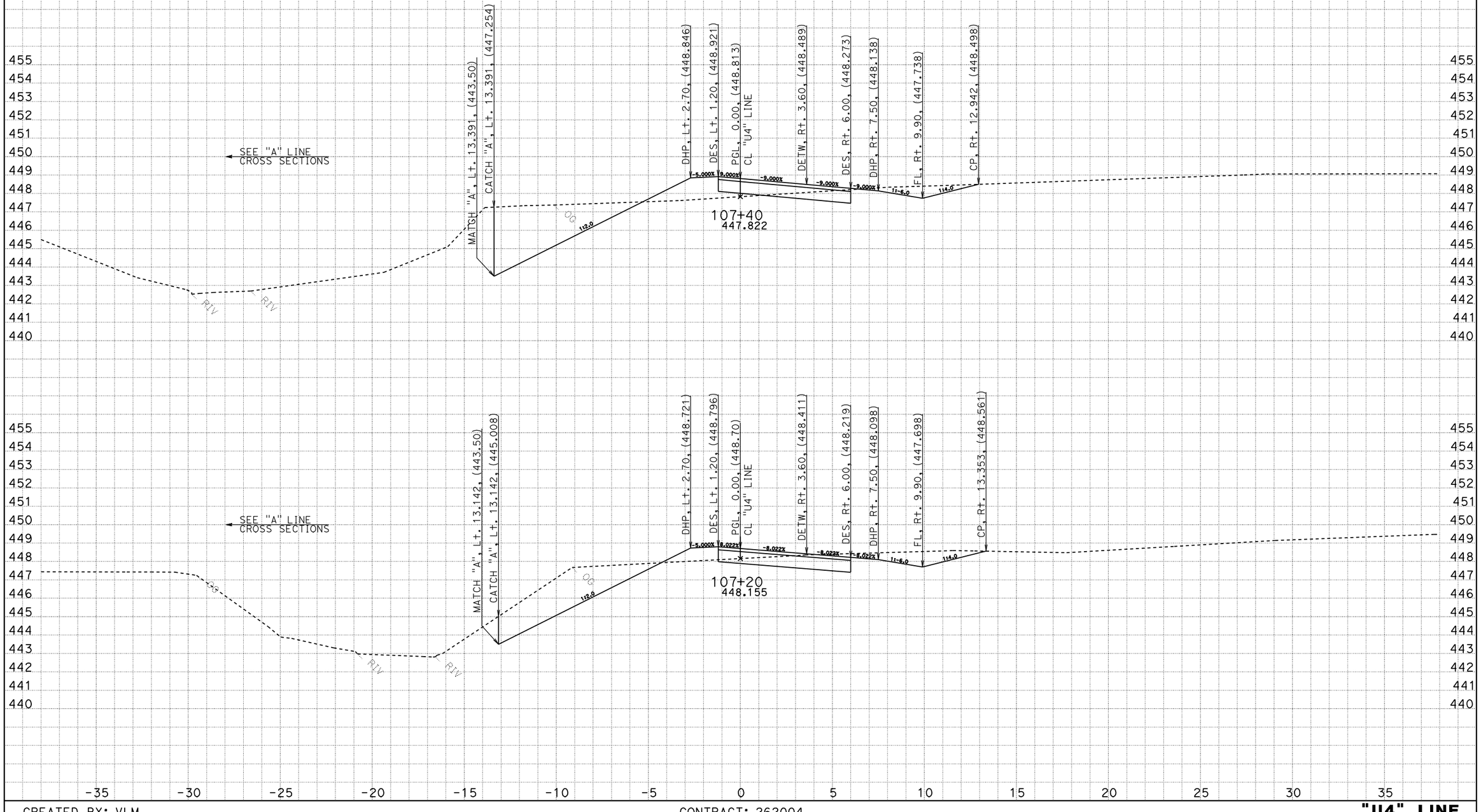

CREATED BY: VLM
DATE: 3/19/2012
KC Project: 0059
File: C:\proj\willits\U4\U4_2012_FG.ear

CONTRACT: 262004
DIST/CO/RTE/KP: CO/RTE/PM=01/MEN/101/KP R69.4 - KP R78.9
PROJECT ID: Willits Bypass

Scale Ratio: 1:100 Horiz.
1:100 Vert.
All Dimensions are Meters

"U4" LINE CROSS SECTIONS

FOR EARTHWORK DEVELOPMENT ONLY

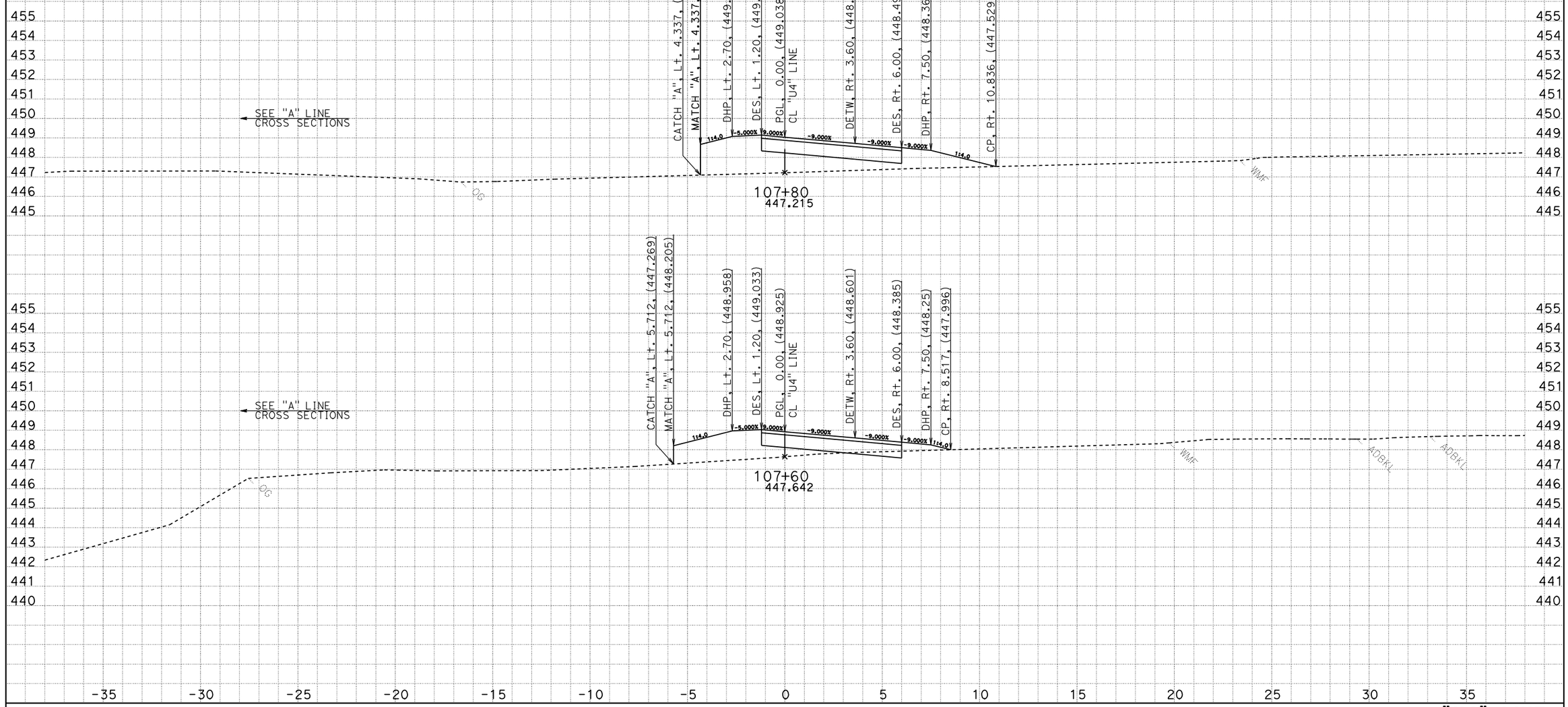

CREATED BY: VLM
DATE: 3/19/2012
KC Project: 0059
File: C:\proj\willits\U4\U4_2012_FG.ear

CONTRACT: 262004
DIST/CO/RTE/KP: CO/RTE/PM=01/MEN/101/KP R69.4 - KP R78.9
PROJECT ID: Willits Bypass

Scale Ratio: 1:100 Horiz.
1:100 Vert.
All Dimensions are Meters

"U4" LINE CROSS SECTIONS

FOR EARTHWORK DEVELOPMENT ONLY

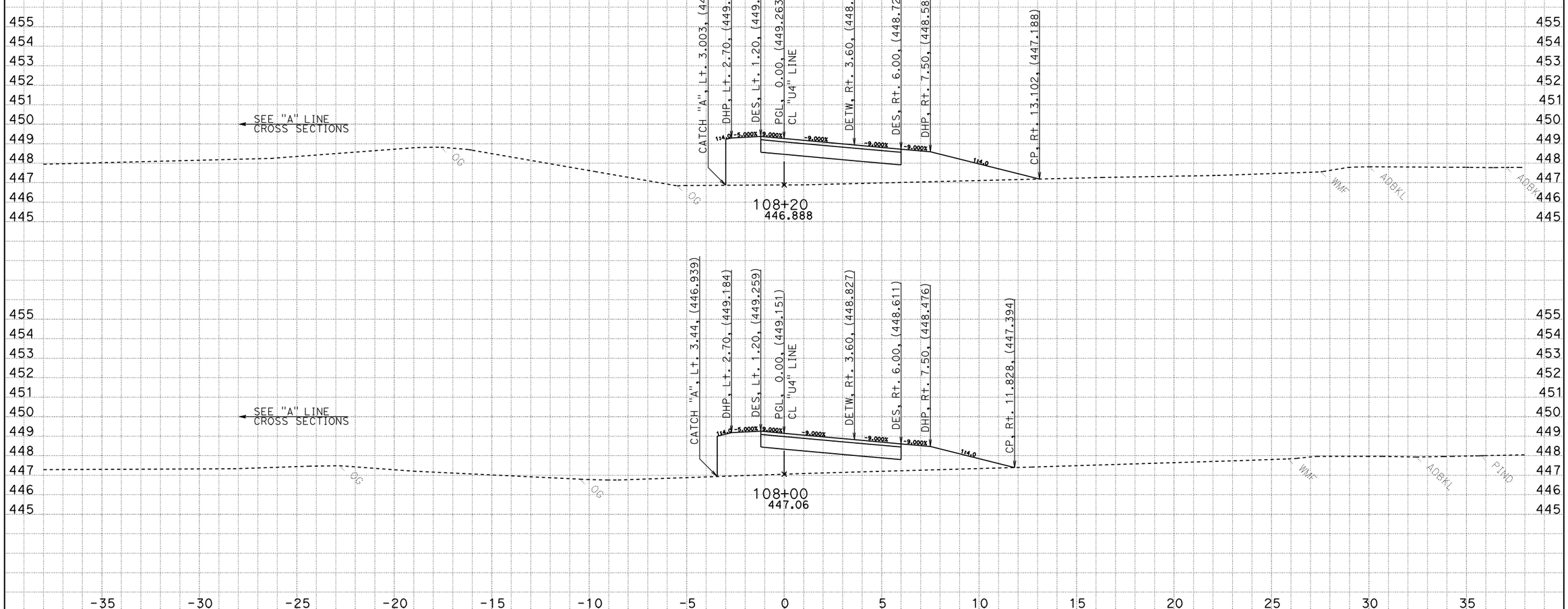

CREATED BY: VLM
DATE: 3/19/2012
KC Project: 0059 File: C:\proj\willits\U4\U4_2012_FG.ear

CONTRACT: 262004
DIST/CO/RTE/KP: CO/RTE/PM=01/MEN/101/KP R69.4 - KP R78.9
PROJECT ID: Willits Bypass

Scale Ratio: 1:100 Horiz.
1:100 Vert.
All Dimensions are Meters

"U4" LINE CROSS SECTIONS
SHEET 11 OF 20

FOR EARTHWORK DEVELOPMENT ONLY

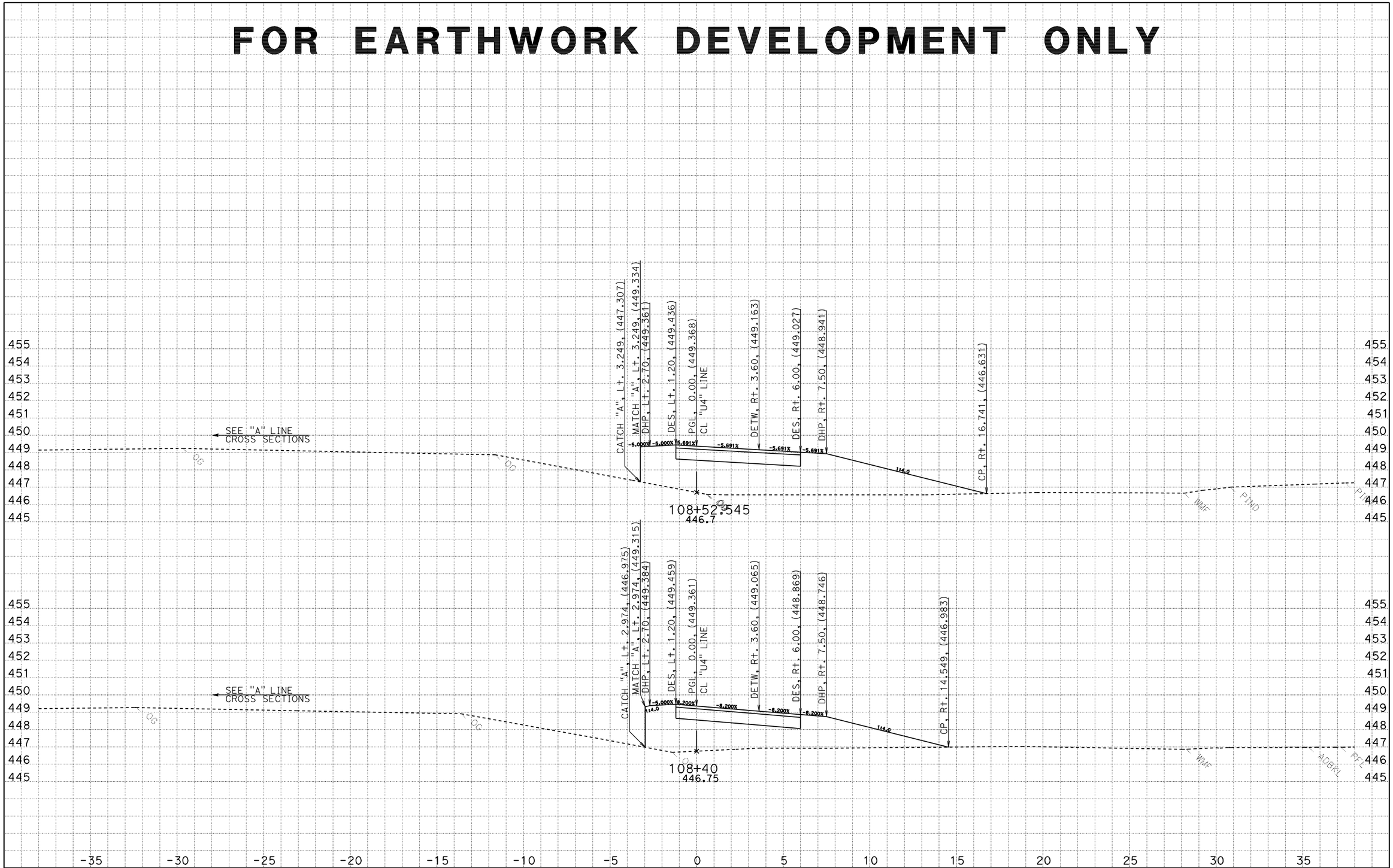

CREATED BY: VLM
DATE: 3/19/2012
KC Project: 0059 File: C:\proj\willits\U4\U4_2012_FG.ear

CONTRACT: 262004
DIST/CO/RTE/KP: CO/RTE/PM=01/MEN/101/KP R69.4 - KP R78.9
PROJECT ID: Willits Bypass

Scale Ratio: 1:100 Horiz.
1:100 Vert.
All Dimensions are Meters

"U4" LINE CROSS SECTIONS
SHEET 12 OF 20

FOR EARTHWORK DEVELOPMENT ONLY

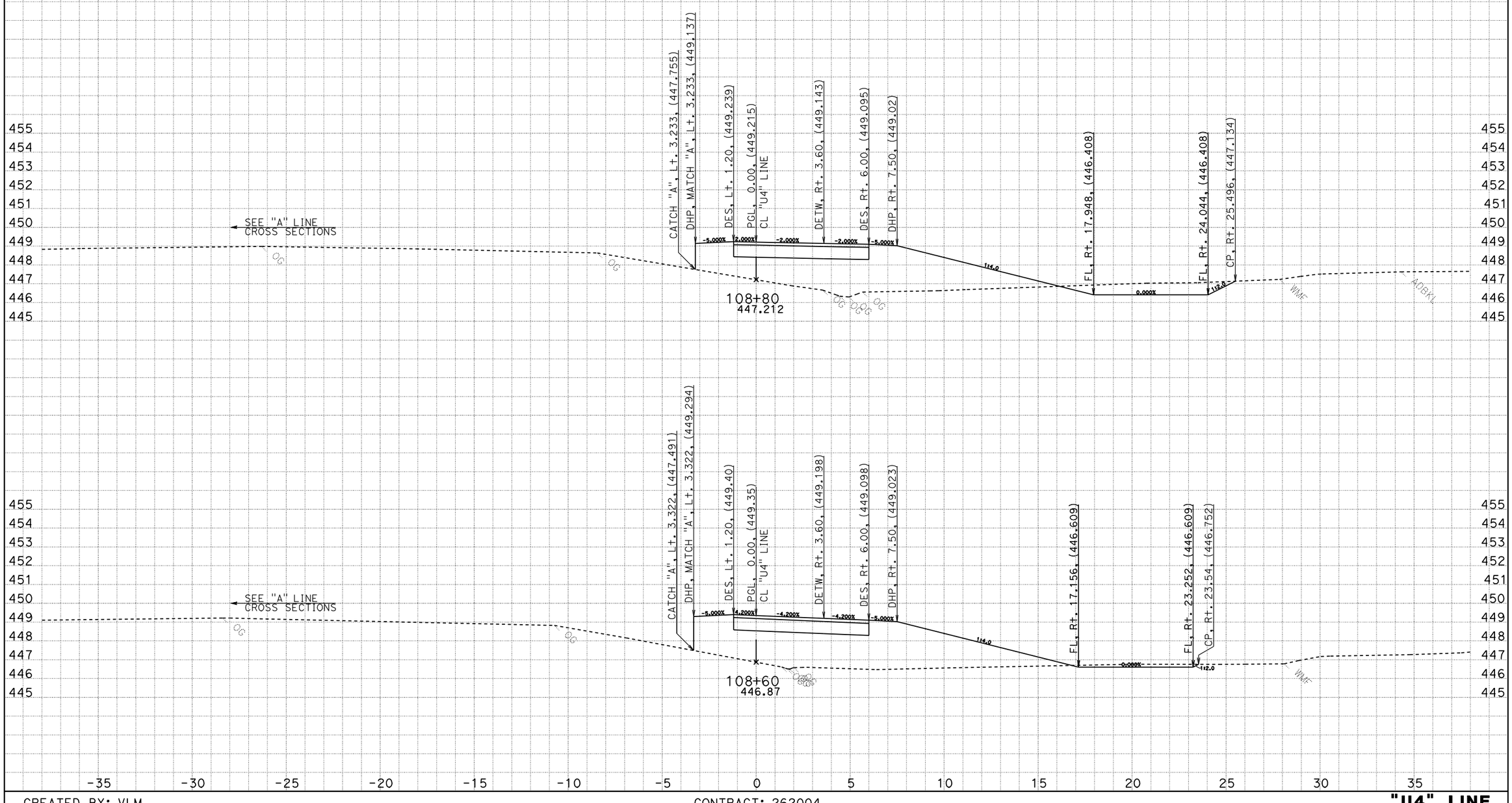

CREATED BY: VLM
DATE: 3/19/2012
KC Project: 0059 File: C:\proj\willits\U4\U4_2012_FG.ear

CONTRACT: 262004
DIST/CO/RTE/KP: CO/RTE/PM=01/MEN/101/KP R69.4 - KP R78.9
PROJECT ID: Willits Bypass

Scale Ratio: 1:100 Horiz.
1:100 Vert.
All Dimensions are Meters

"U4" LINE CROSS SECTIONS

SHEET 13 OF 20

FOR EARTHWORK DEVELOPMENT ONLY

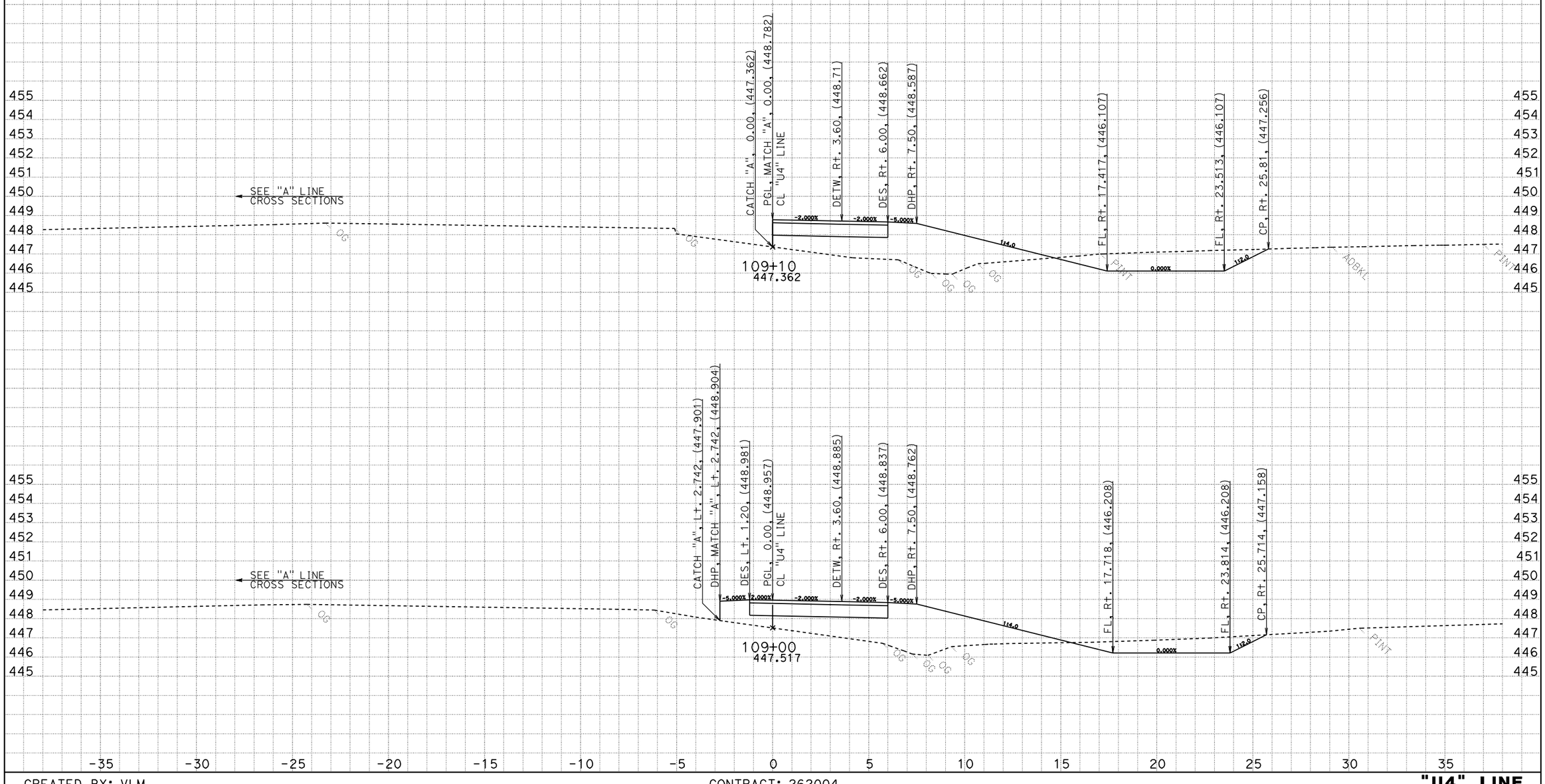

CREATED BY: VLM
DATE: 3/19/2012
KC Project: 0059 File: C:\proj\willits\U4\U4_2012_FG.ear

CONTRACT: 262004
DIST/CO/RTE/KP: CO/RTE/PM=01/MEN/101/KP R69.4 - KP R78.9
PROJECT ID: Willits Bypass

Scale Ratio: 1:100 Horiz.
1:100 Vert.
All Dimensions are Meters

"U4" LINE CROSS SECTIONS

FOR EARTHWORK DEVELOPMENT ONLY

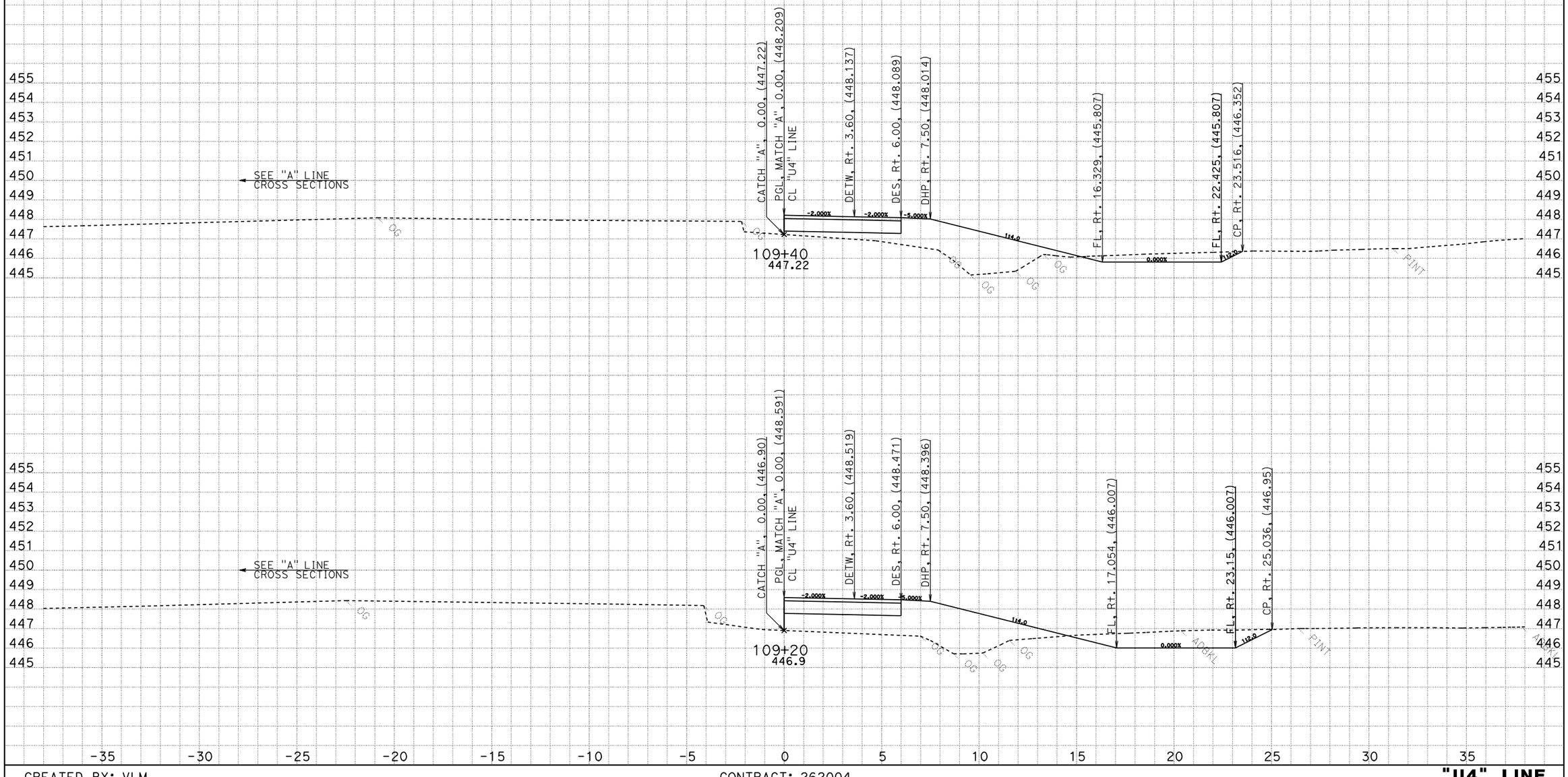

CREATED BY: VLM
DATE: 3/19/2012
KC Project: 0059
File: C:\proj\willits\U4\U4_2012_FG.ear

CONTRACT: 262004
DIST/CO/RTE/KP: CO/RTE/PM=01/MEN/101/KP R69.4 - KP R78.9
PROJECT ID: Willits Bypass

Scale Ratio: 1:100 Horiz.
1:100 Vert.
All Dimensions are Meters

"U4" LINE CROSS SECTIONS

SHEET 15 OF 20

FOR EARTHWORK DEVELOPMENT ONLY

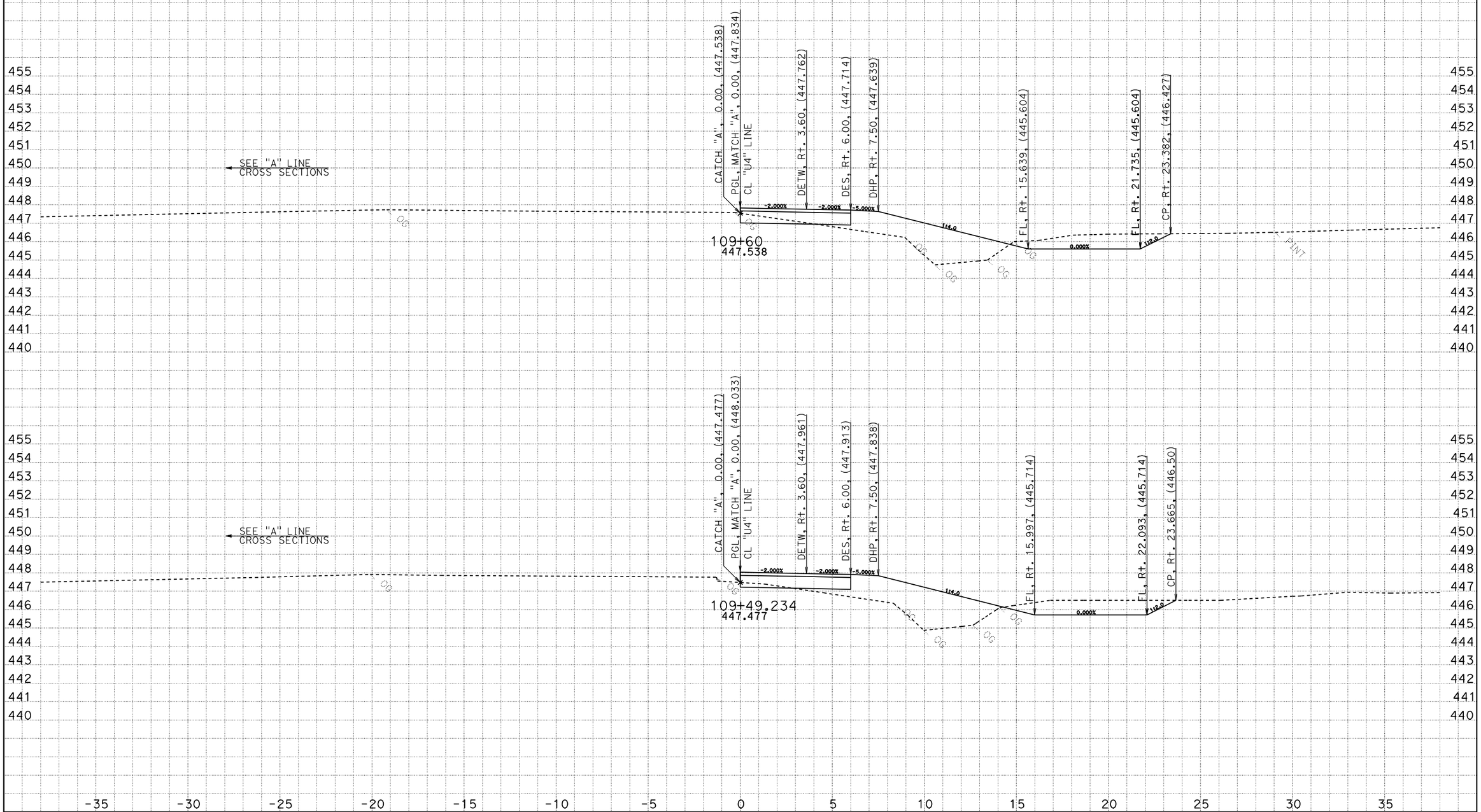

CREATED BY: VLM
DATE: 3/19/2012
KC Project: 0059 File: C:\proj\willits\U4\U4_2012_FG.ear

CONTRACT: 262004
DIST/CO/RTE/KP: CO/RTE/PM=01/MEN/101/KP R69.4 - KP R78.9
PROJECT ID: Willits Bypass

Scale Ratio: 1:100 Horiz.
1:100 Vert.
All Dimensions are Meters

"U4" LINE CROSS SECTIONS
SHEET 16 OF 20

FOR EARTHWORK DEVELOPMENT ONLY

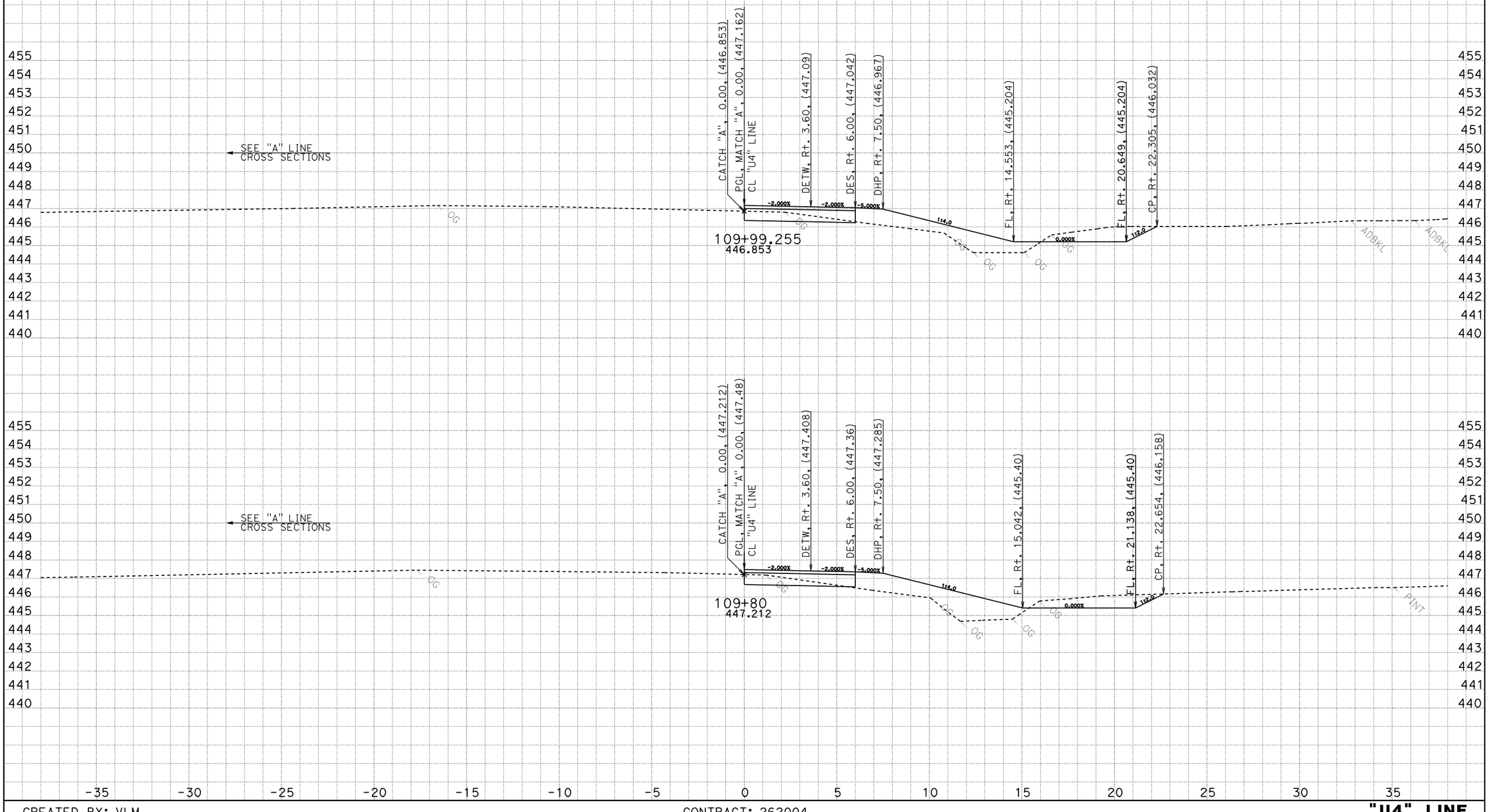

CREATED BY: VLM
DATE: 3/19/2012
KC Project: 0059
File: C:\proj\willits\U4\U4_2012_FG.ear

CONTRACT: 262004
DIST/CO/RTE/KP: CO/RTE/PM=01/MEN/101/KP R69.4 - KP R78.9
PROJECT ID: Willits Bypass

Scale Ratio: 1:100 Horiz.
1:100 Vert.
All Dimensions are Meters

"U4" LINE CROSS SECTIONS

SHEET 17 OF 20

FOR EARTHWORK DEVELOPMENT ONLY

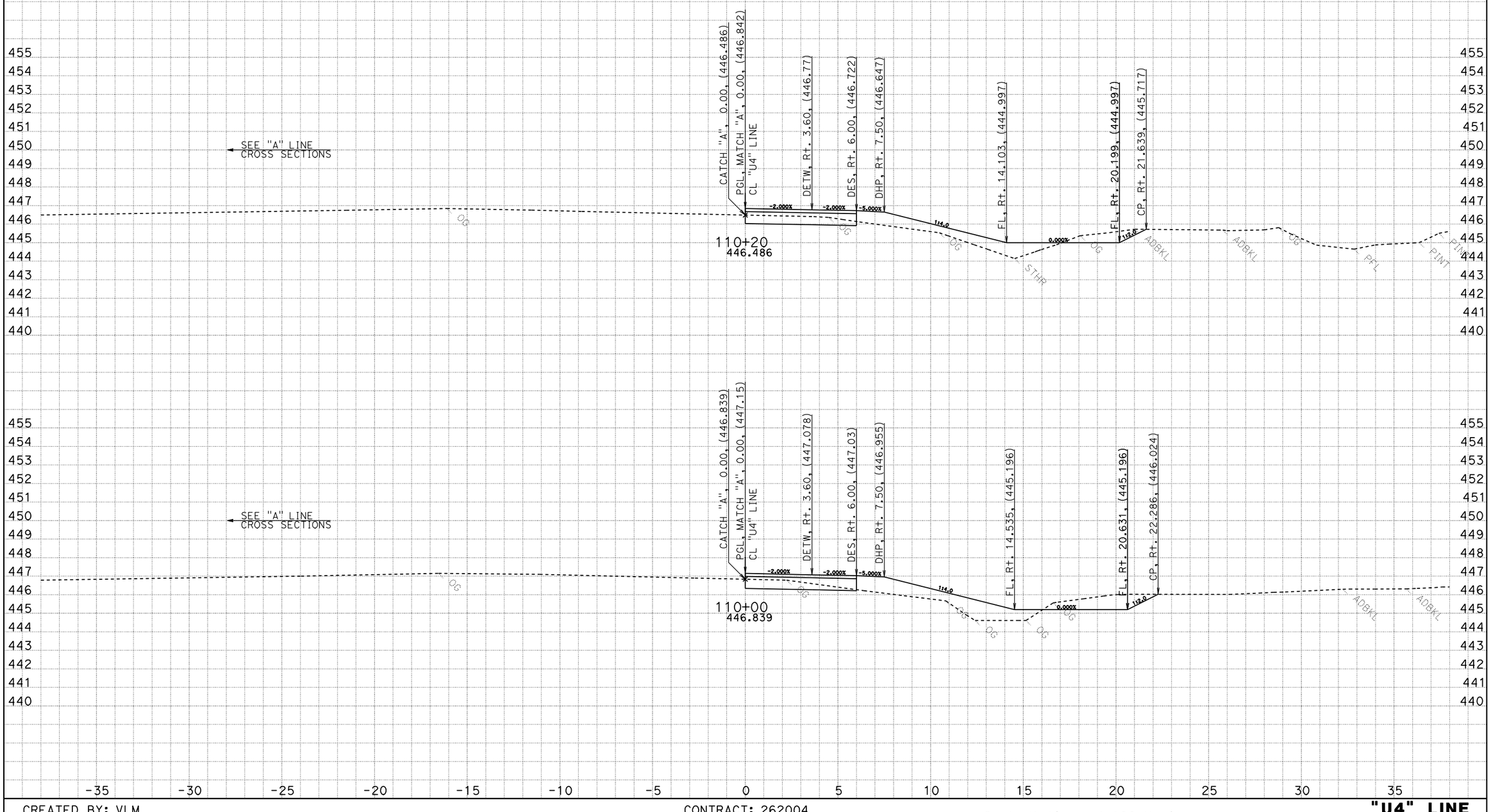

CREATED BY: VLM
DATE: 3/19/2012
KC Project: 0059 File: C:\proj\willits\U4\U4_2012_FG.ear

CONTRACT: 262004
DIST/CO/RTE/KP: CO/RTE/PM=01/MEN/101/KP R69.4 - KP R78.9
PROJECT ID: Willits Bypass

Scale Ratio: 1:100 Horiz.
1:100 Vert.
All Dimensions are Meters

"U4" LINE CROSS SECTIONS

FOR EARTHWORK DEVELOPMENT ONLY

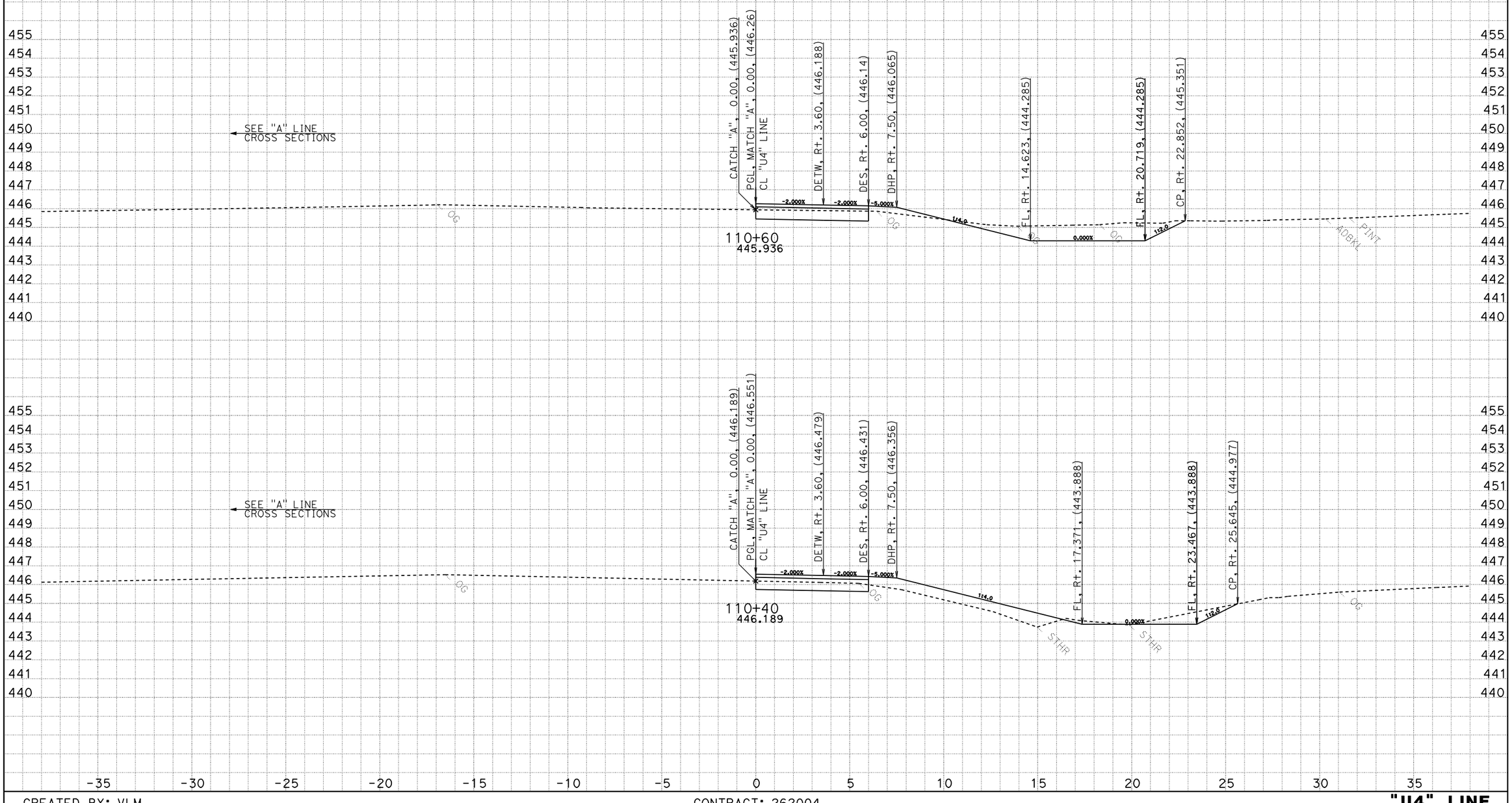

CREATED BY: VLM
DATE: 3/19/2012
KC Project: 0059
File: C:\proj\willits\U4\U4_2012_FG.ear

CONTRACT: 262004
DIST/CO/RTE/KP: CO/RTE/PM=01/MEN/101/KP R69.4 - KP R78.9
PROJECT ID: Willits Bypass

Scale Ratio: 1:100 Horiz.
1:100 Vert.
All Dimensions are Meters

"U4" LINE CROSS SECTIONS

FOR EARTHWORK DEVELOPMENT ONLY

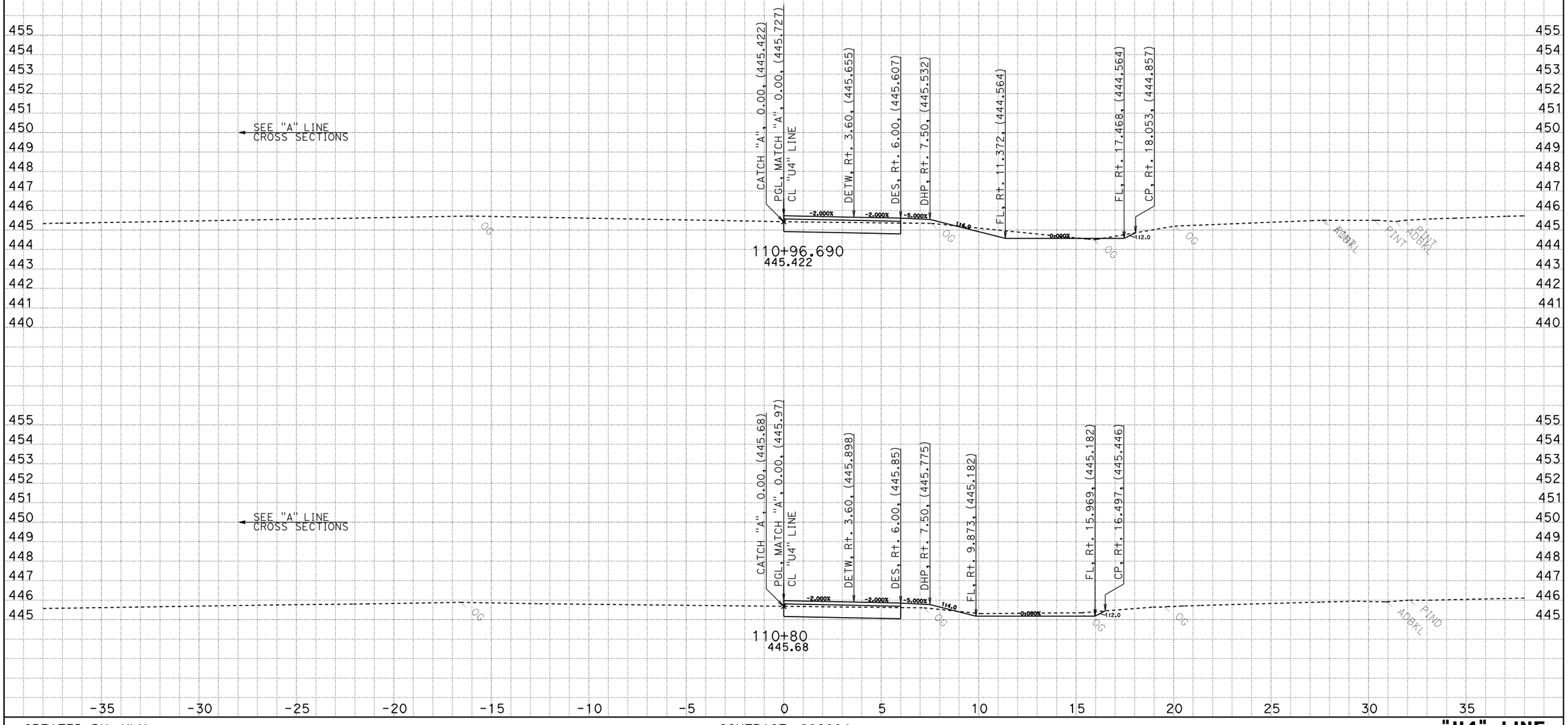

CREATED BY: VLM
DATE: 3/19/2012
KC Project: 0059 File: C:\proj\willits\U4\U4_2012_FG.ear

CONTRACT: 262004
DIST/CO/RTE/KP: CO/RTE/PM=01/MEN/101/KP R69.4 - KP R78.9
PROJECT ID: Willits Bypass

Scale Ratio: 1:100 Horiz.
1:100 Vert.
All Dimensions are Meters

"U4" LINE CROSS SECTIONS

FOR EARTHWORK DEVELOPMENT ONLY

ABBREVIATIONS:
CG - COUNTOUR GRADING

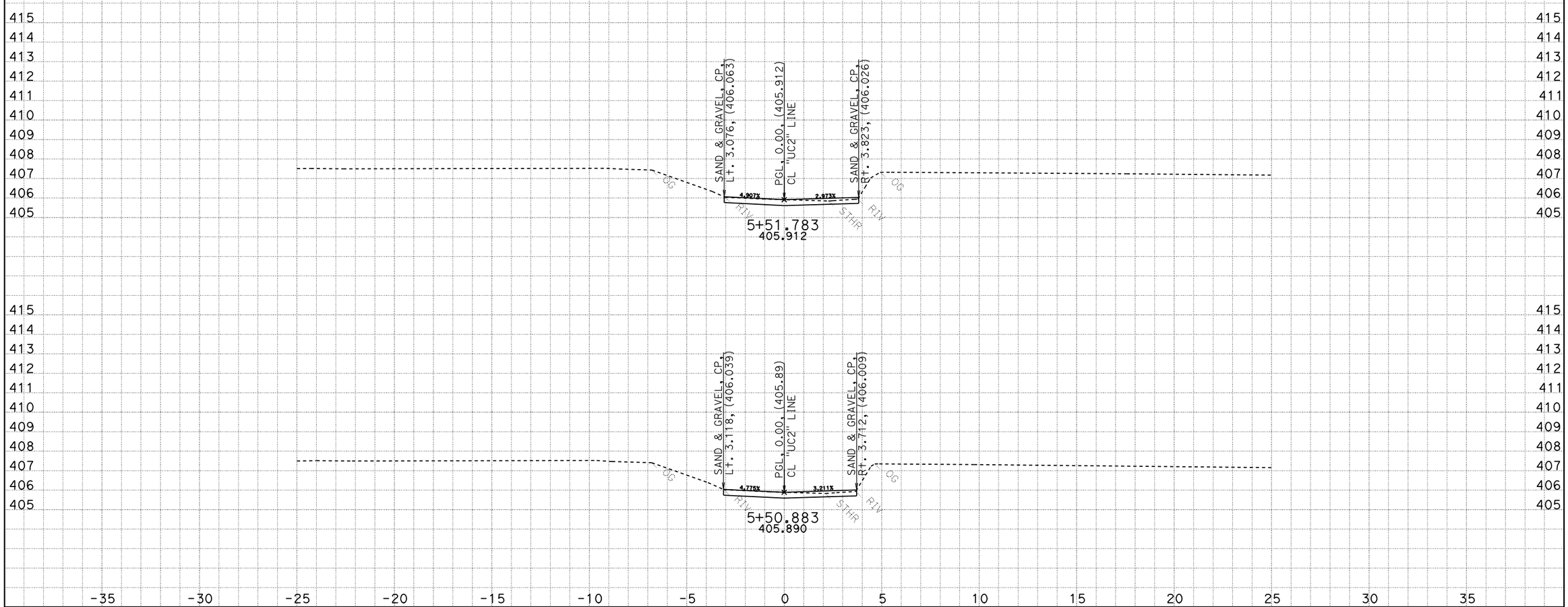

CREATED BY: VLM
DATE: 4/22/2012
KC Project: 0059 File: C:\proj\willits\fish\upp\upp_fg.ear

CONTRACT: 262004
DIST/CO/RTE/KP: 01/MEN/101/KP R69.4 - KP R78.9
PROJECT ID: Willits Bypass

Scale Ratio: 1:100 Horiz.
1:100 Vert.
All Dimensions are Meters

"UC2" LINE CROSS SECTIONS
SHEET 1 OF 16

FOR EARTHWORK DEVELOPMENT ONLY

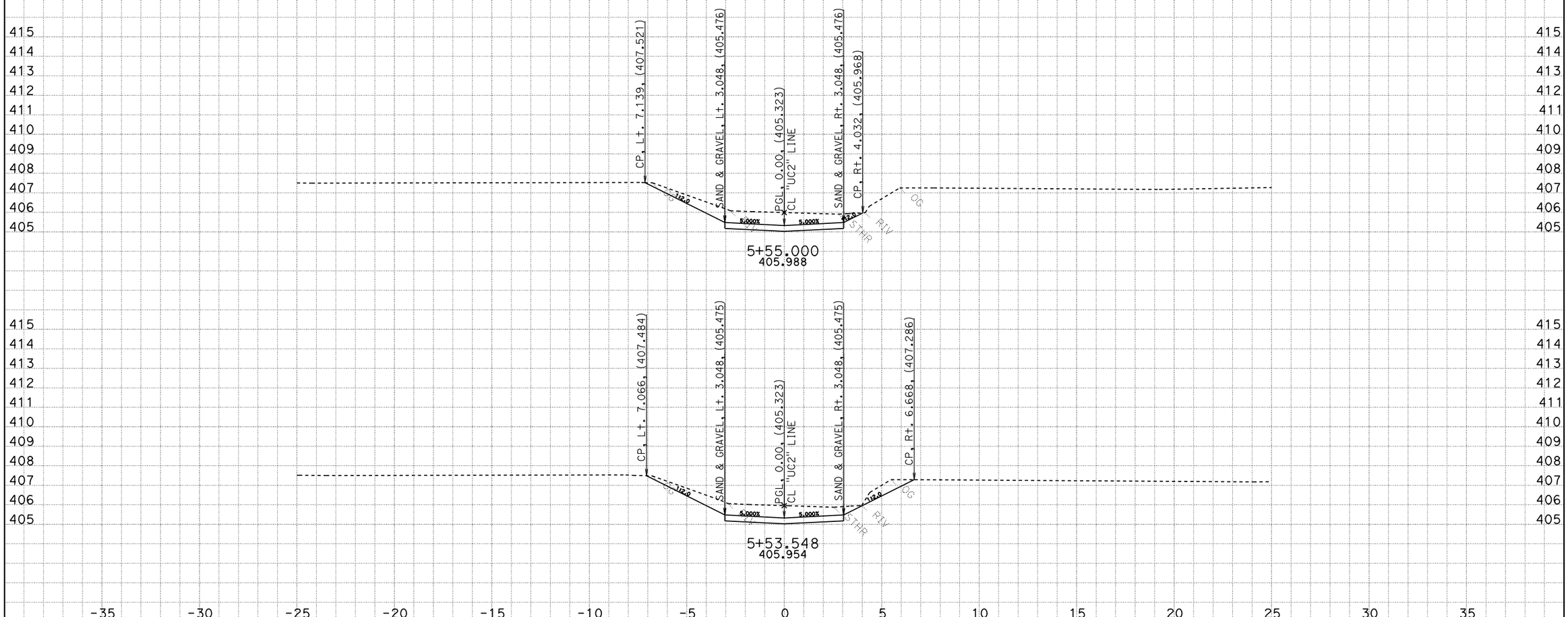

CREATED BY: VLM
DATE: 4/22/2012
KC Project: 0059 File: C:\proj\willits\fish\upp\upp_fg.ear

CONTRACT: 262004
DIST/CO/RTE/KP: 01/MEN/101/KP R69.4 - KP R78.9
PROJECT ID: Willits Bypass

Scale Ratio: 1:100 Horiz.
1:100 Vert.
All Dimensions are Meters

"UC2" LINE CROSS SECTIONS

FOR EARTHWORK DEVELOPMENT ONLY

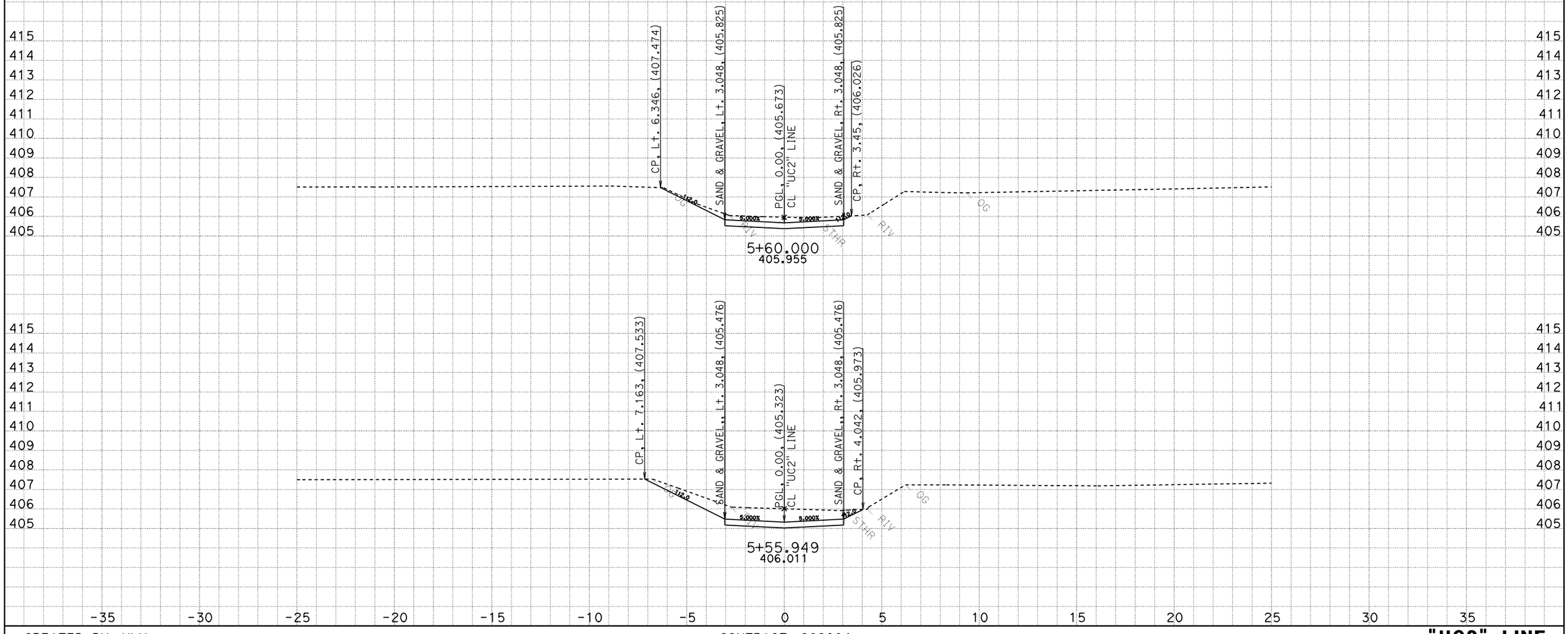

CREATED BY: VLM
DATE: 4/22/2012
KC Project: 0059 File: C:\proj\willits\fish\upp\upp_fg.ear

CONTRACT: 262004
DIST/CO/RTE/KP: 01/MEN/101/KP R69.4 - KP R78.9
PROJECT ID: Willits Bypass

Scale Ratio: 1:100 Horiz.
1:100 Vert.
All Dimensions are Meters

"UC2" LINE CROSS SECTIONS

FOR EARTHWORK DEVELOPMENT ONLY

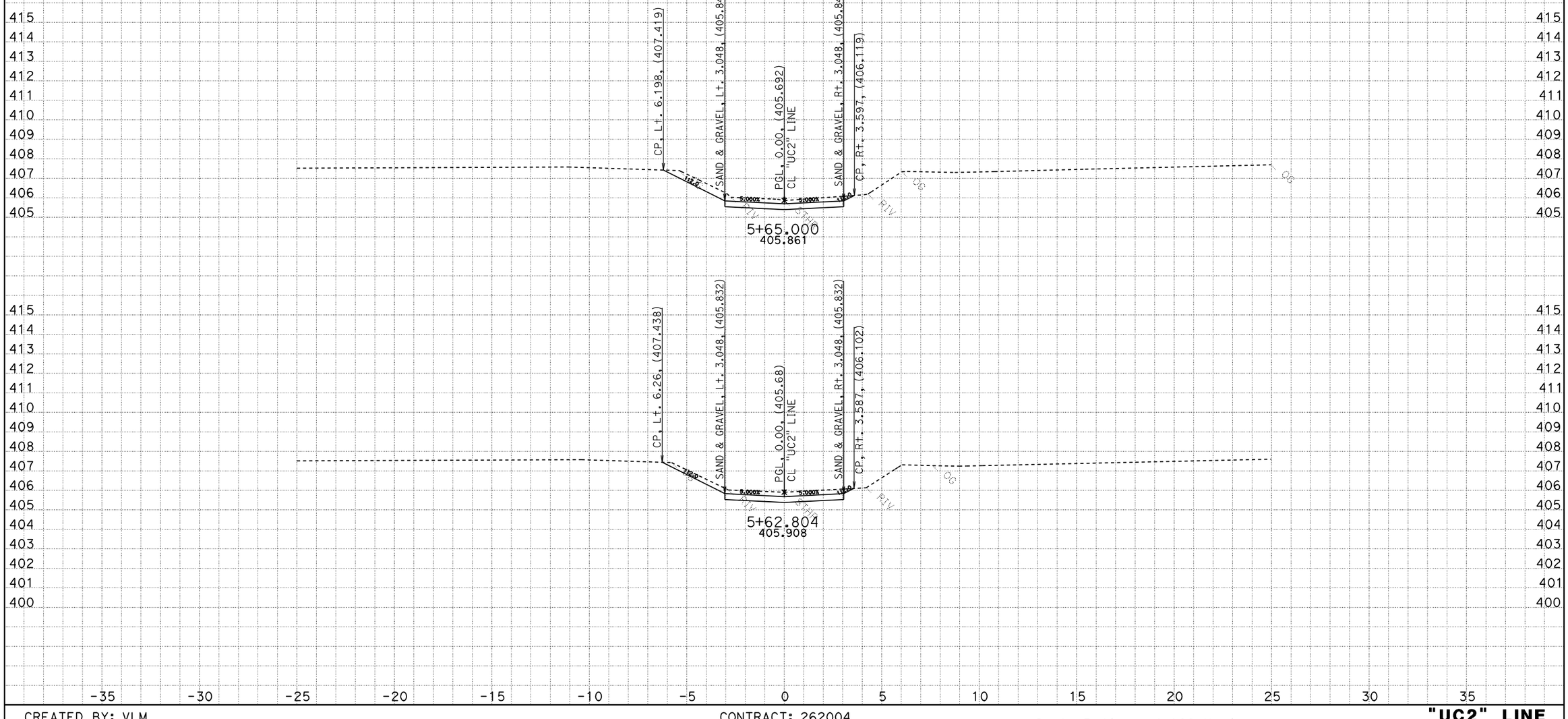

CREATED BY: VLM
DATE: 4/22/2012
KC Project: 0059 File: C:\proj\willits\fish\upp\upp_fg.ear

CONTRACT: 262004
DIST/CO/RTE/KP: 01/MEN/101/KP R69.4 - KP R78.9
PROJECT ID: Willits Bypass

Scale Ratio: 1:100 Horiz.
1:100 Vert.
All Dimensions are Meters

"UC2" LINE CROSS SECTIONS

FOR EARTHWORK DEVELOPMENT ONLY

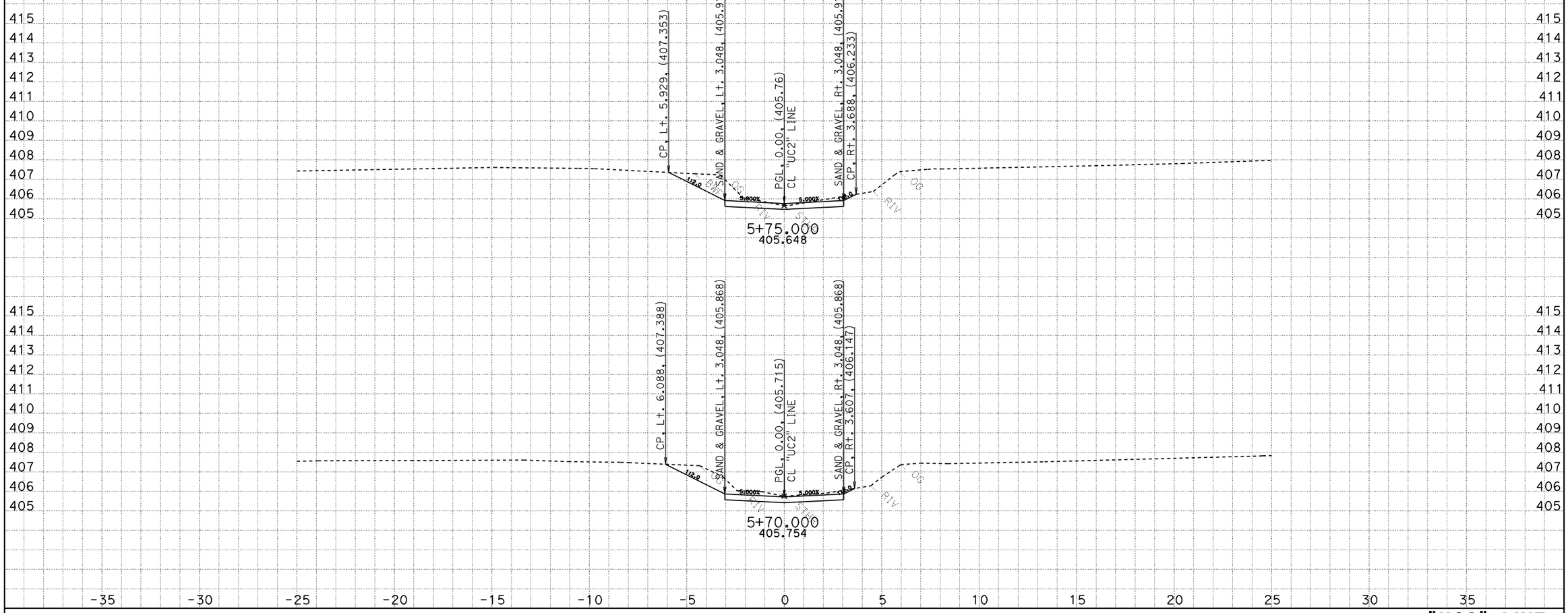

CREATED BY: VLM
DATE: 4/22/2012
KC Project: 0059 File: C:\proj\willits\fish\upp\upp_fg.ear

CONTRACT: 262004
DIST/CO/RTE/KP: 01/MEN/101/KP R69.4 - KP R78.9
PROJECT ID: Willits Bypass

Scale Ratio: 1:100 Horiz.
1:100 Vert.
All Dimensions are Meters

"UC2" LINE CROSS SECTIONS

FOR EARTHWORK DEVELOPMENT ONLY

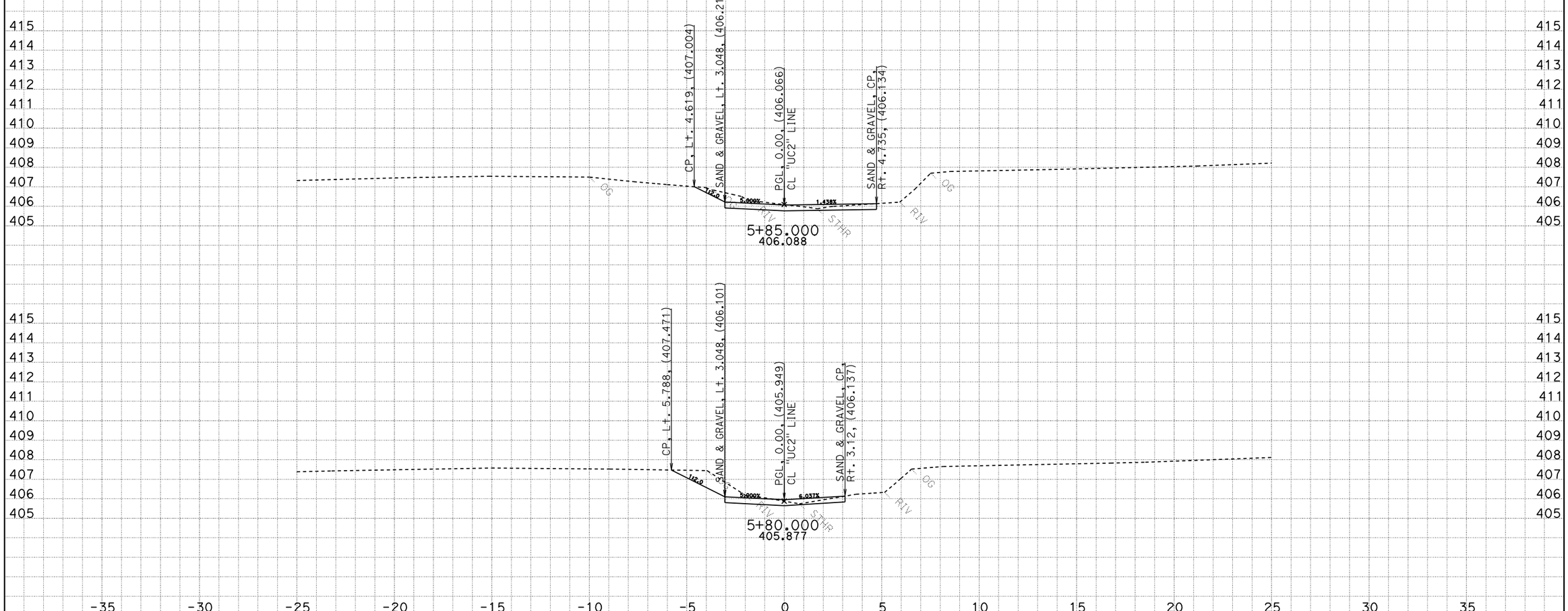

CREATED BY: VLM
DATE: 4/22/2012
KC Project: 0059
File: C:\proj\willits\fish\upp\upp_fg.ear

CONTRACT: 262004
DIST/CO/RTE/KP: 01/MEN/101/KP R69.4 - KP R78.9
PROJECT ID: Willits Bypass

Scale Ratio: 1:100 Horiz.
1:100 Vert.
All Dimensions are Meters

"UC2" LINE CROSS SECTIONS

FOR EARTHWORK DEVELOPMENT ONLY

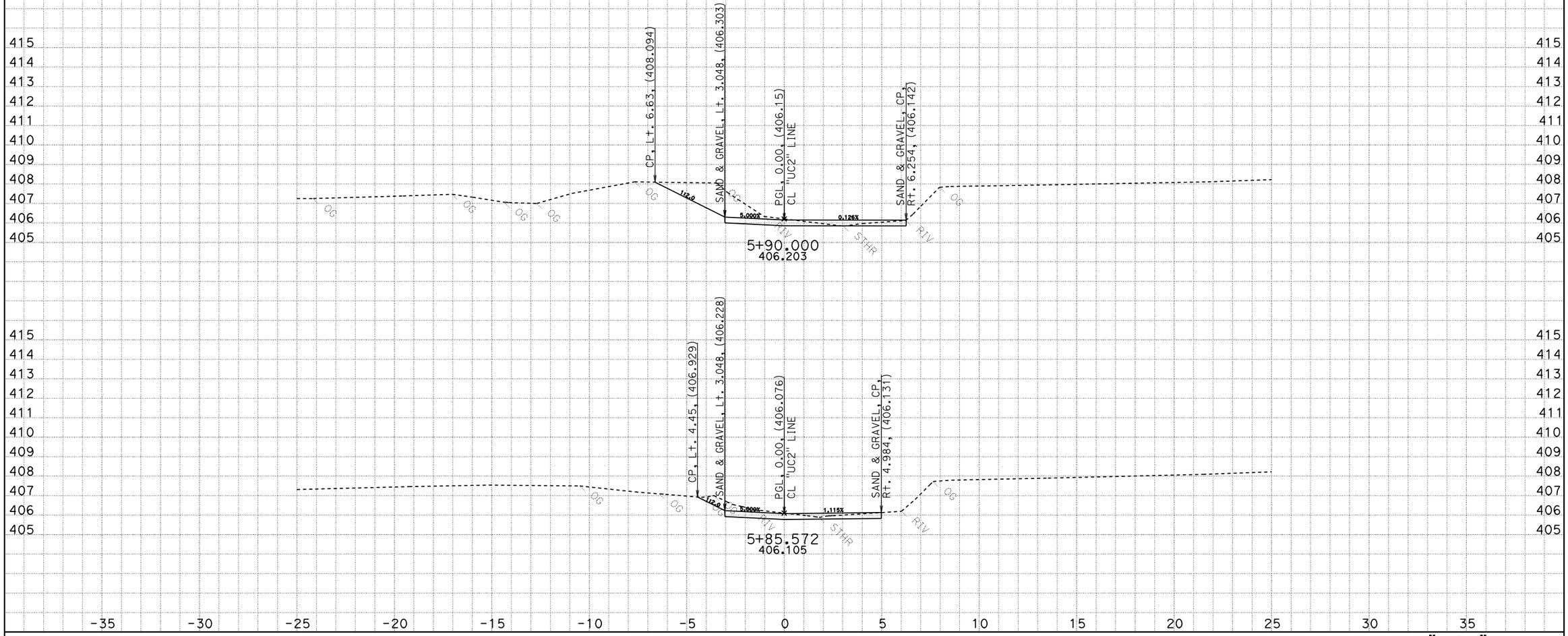

CREATED BY: VLM
DATE: 4/22/2012
KC Project: 0059 File: C:\proj\willits\fish\upp\upp_fg.ear

CONTRACT: 262004
DIST/CO/RTE/KP: 01/MEN/101/KP R69.4 - KP R78.9
PROJECT ID: Willits Bypass

Scale Ratio: 1:100 Horiz.
1:100 Vert.
All Dimensions are Meters

"UC2" LINE CROSS SECTIONS

FOR EARTHWORK DEVELOPMENT ONLY

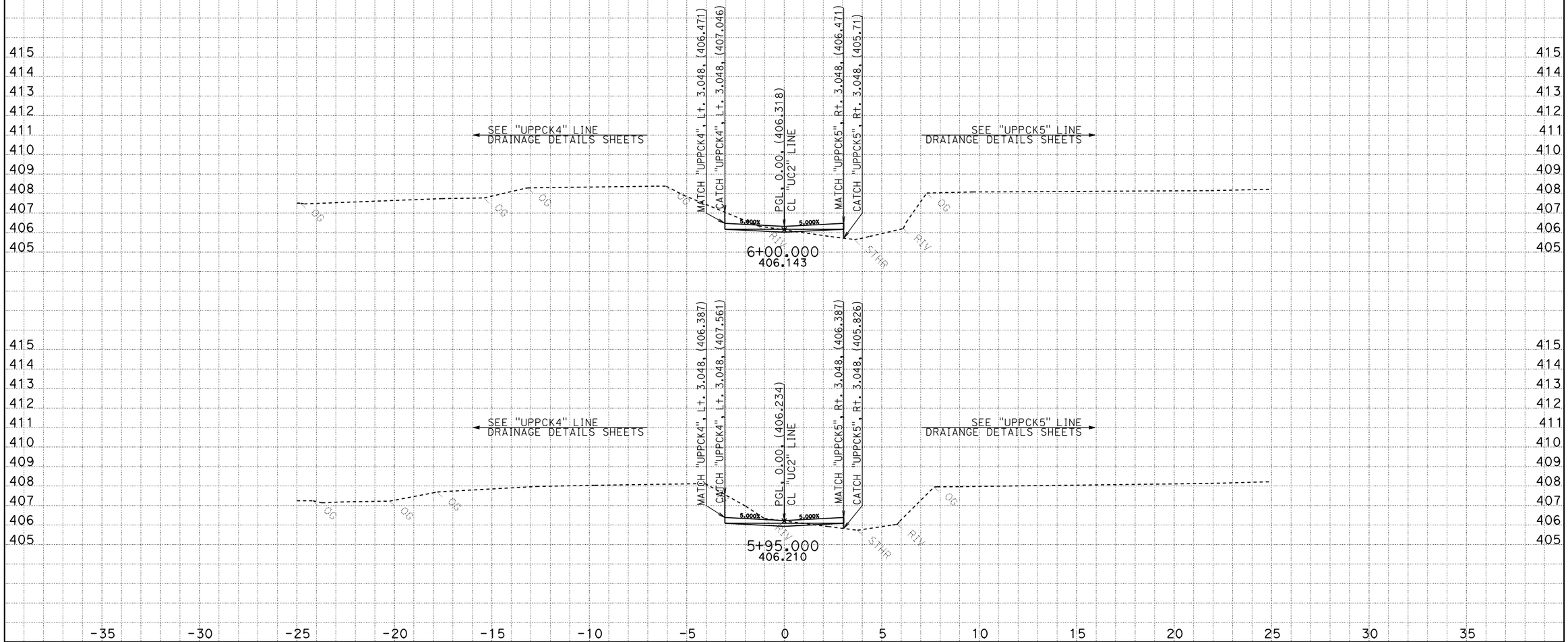

CREATED BY: VLM
DATE: 4/22/2012
KC Project: 0059 File: C:\proj\willits\fish\upp\upp_fg.ear

CONTRACT: 262004
DIST/CO/RTE/KP: 01/MEN/101/KP R69.4 - KP R78.9
PROJECT ID: Willits Bypass

Scale Ratio: 1:100 Horiz.
1:100 Vert.
All Dimensions are Meters

"UC2" LINE CROSS SECTIONS
SHEET 8 OF 16

FOR EARTHWORK DEVELOPMENT ONLY

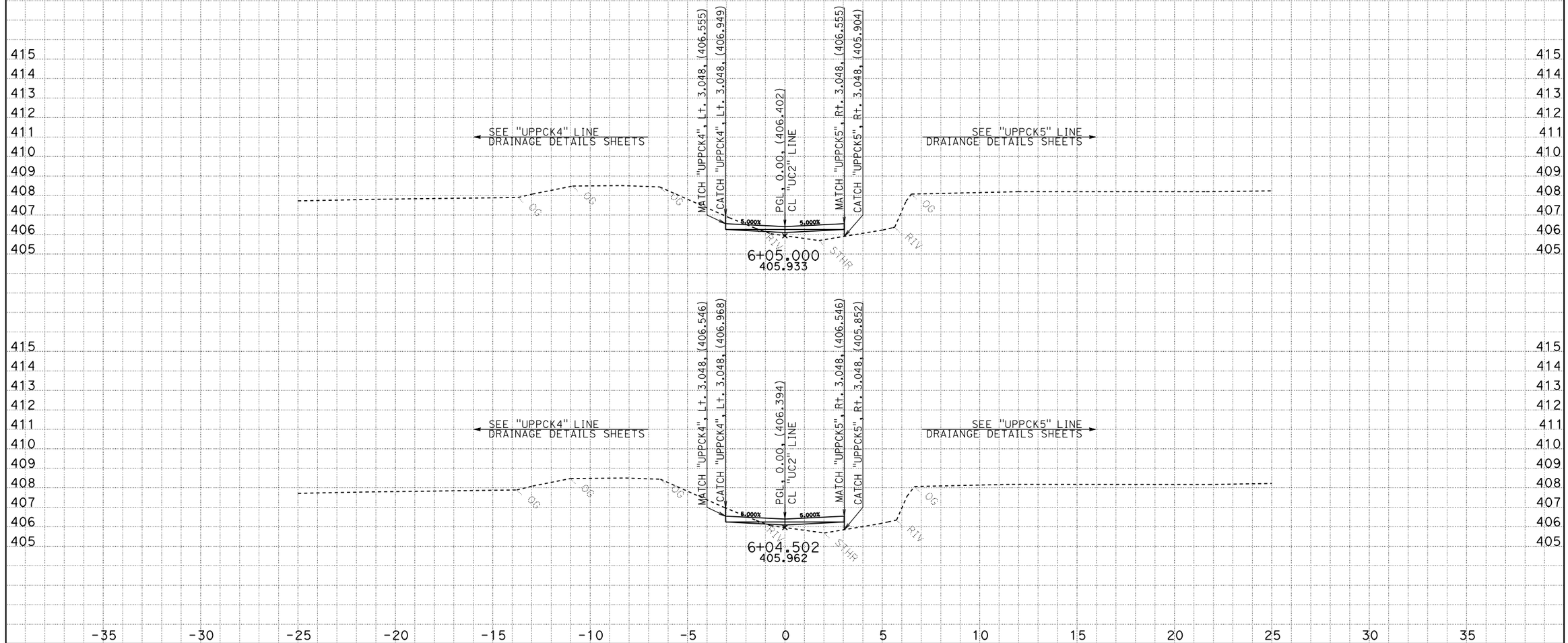

CREATED BY: VLM
DATE: 4/22/2012
KC Project: 0059 File: C:\proj\willits\fish\upp\upp_fg.ear

CONTRACT: 262004
DIST/CO/RTE/KP: 01/MEN/101/KP R69.4 - KP R78.9
PROJECT ID: Willits Bypass

Scale Ratio: 1:100 Horiz.
1:100 Vert.
All Dimensions are Meters

"UC2" LINE CROSS SECTIONS

FOR EARTHWORK DEVELOPMENT ONLY

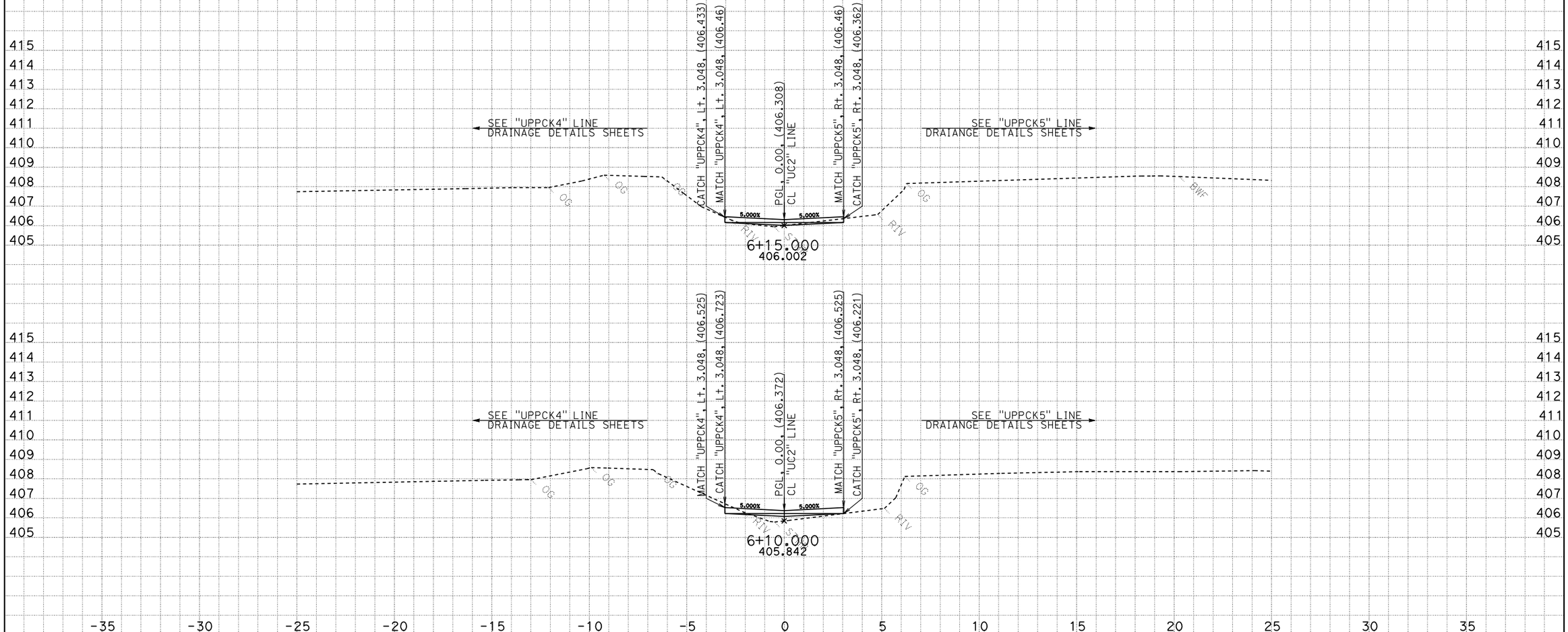

CREATED BY: VLM
DATE: 4/22/2012
KC Project: 0059 File: C:\proj\willits\fish\upp\upp_fg.ear

CONTRACT: 262004
DIST/CO/RTE/KP: 01/MEN/101/KP R69.4 - KP R78.9
PROJECT ID: Willits Bypass

Scale Ratio: 1:100 Horiz.
1:100 Vert.
All Dimensions are Meters

"UC2" LINE CROSS SECTIONS
SHEET 10 OF 16

FOR EARTHWORK DEVELOPMENT ONLY

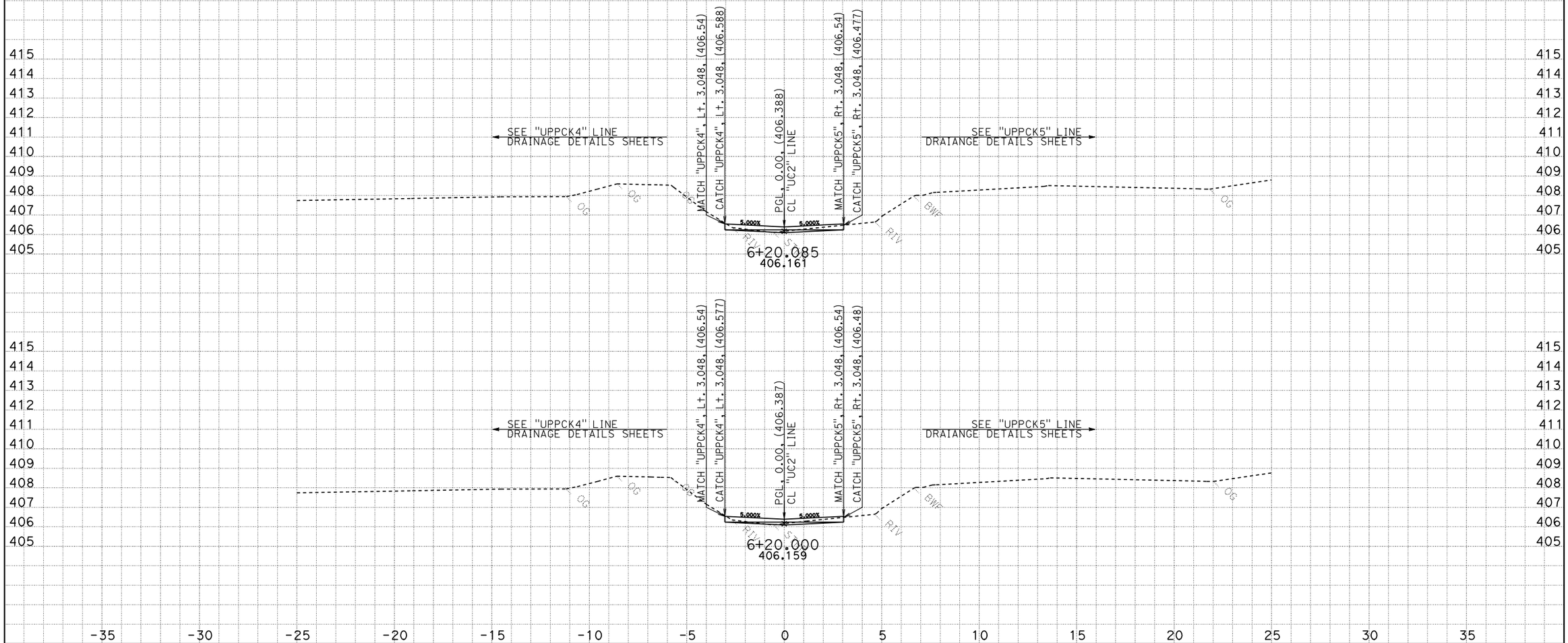

CREATED BY: VLM
DATE: 4/22/2012
KC Project: 0059
File: C:\proj\willits\fish\upp\upp_fg.ear

CONTRACT: 262004
DIST/CO/RTE/KP: 01/MEN/101/KP R69.4 - KP R78.9
PROJECT ID: Willits Bypass

Scale Ratio: 1:100 Horiz.
1:100 Vert.
All Dimensions are Meters

"UC2" LINE
CROSS SECTIONS
SHEET 11 OF 16

FOR EARTHWORK DEVELOPMENT ONLY

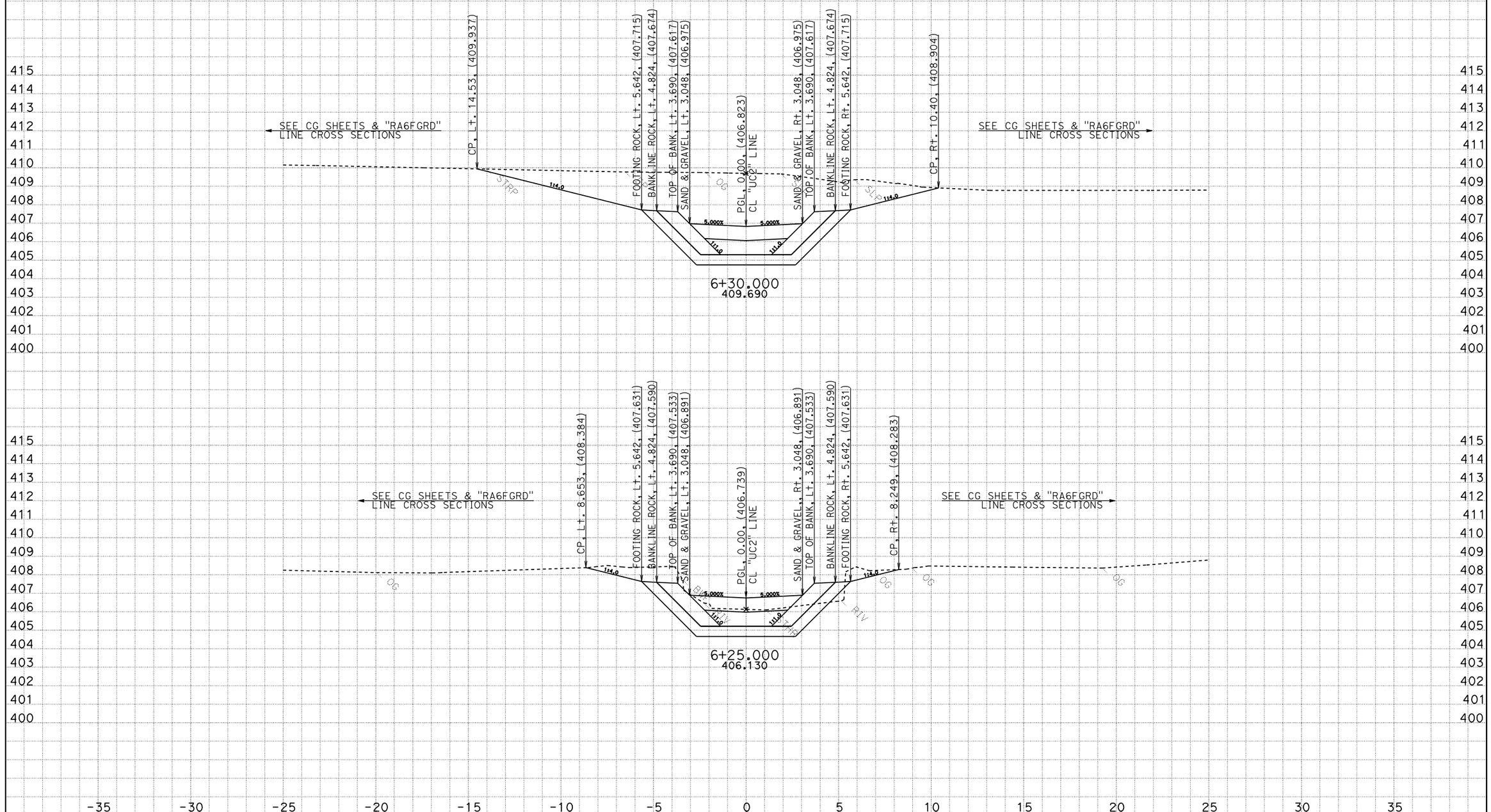

CREATED BY: VLM
DATE: 4/20/2012
KC Project: 0059
File: C:\proj\willits\fish\upp\UPP_FG.ear

CONTRACT: 262004
DIST/CO/RTE/KP: 01/MEN/101/KP R69.4 - KP R78.9
PROJECT ID: Willits Bypass

Scale Ratio: 1:100 Horiz.
1:100 Vert.
All Dimensions are Meters

"UC2" LINE CROSS SECTIONS
SHEET 12 OF 16

FOR EARTHWORK DEVELOPMENT ONLY

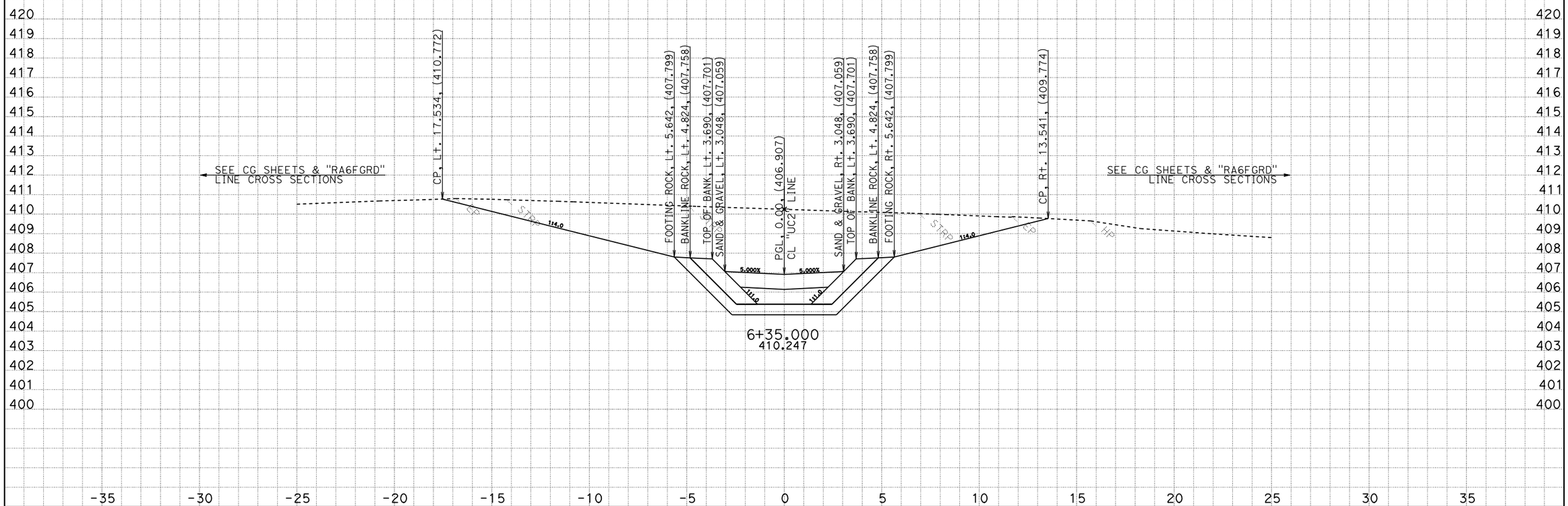

CREATED BY: VLM
DATE: 4/20/2012
KC Project: 0059
File: C:\proj\willits\fish\upp\UPP_FG.ear

CONTRACT: 262004
DIST/CO/RTE/KP: 01/MEN/101/KP R69.4 - KP R78.9
PROJECT ID: Willits Bypass

Scale Ratio: 1:100 Horiz.
1:100 Vert.
All Dimensions are Meters

"UC2" LINE CROSS SECTIONS

FOR EARTHWORK DEVELOPMENT ONLY

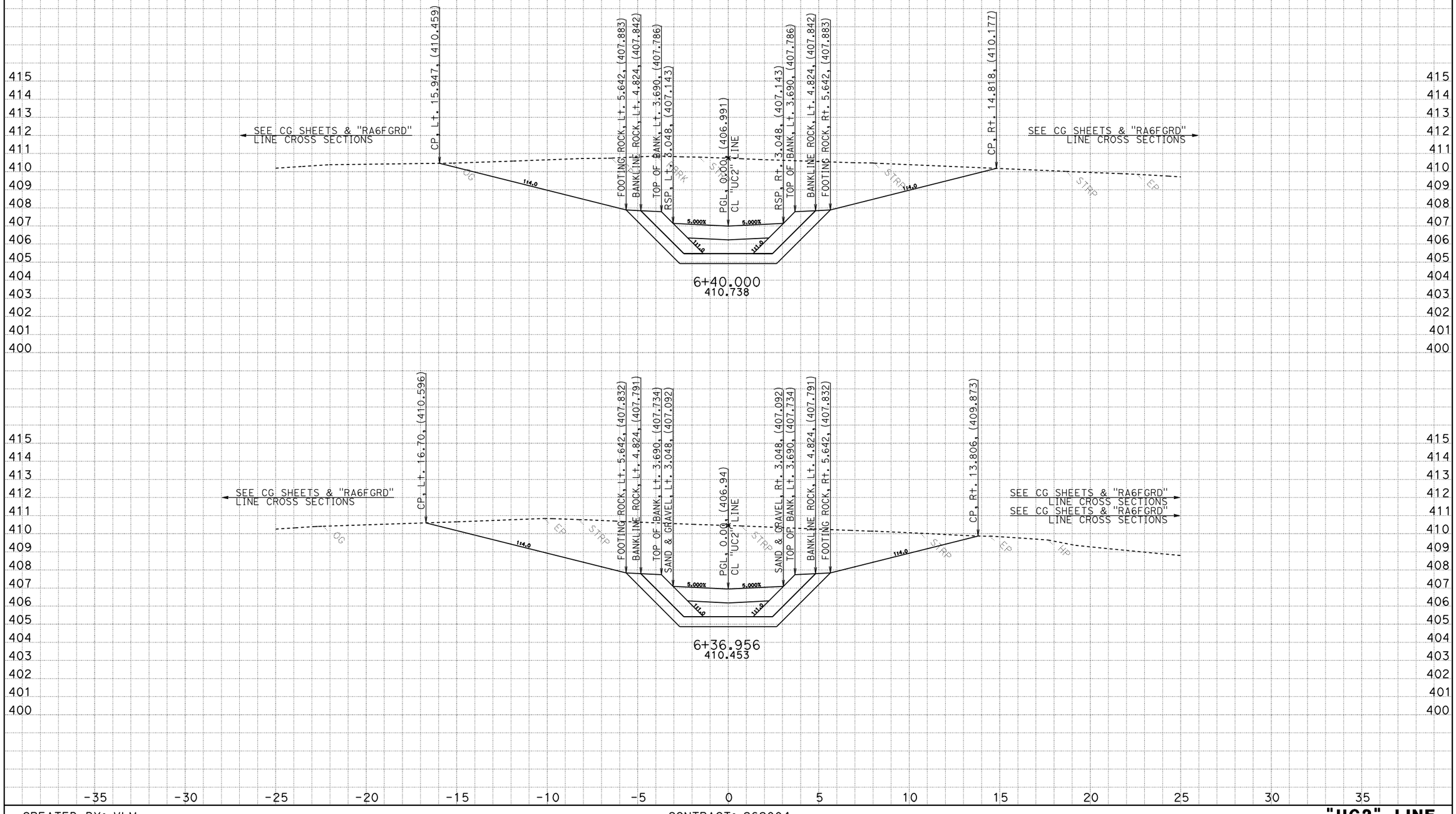

CREATED BY: VLM
DATE: 4/20/2012
KC Project: 0059
File: C:\proj\willits\fish\upp\UPP_FG.ear

CONTRACT: 262004
DIST/CO/RTE/KP: 01/MEN/101/KP R69.4 - KP R78.9
PROJECT ID: Willits Bypass

Scale Ratio: 1:100 Horiz.
1:100 Vert.
All Dimensions are Meters

"UC2" LINE CROSS SECTIONS

FOR EARTHWORK DEVELOPMENT ONLY

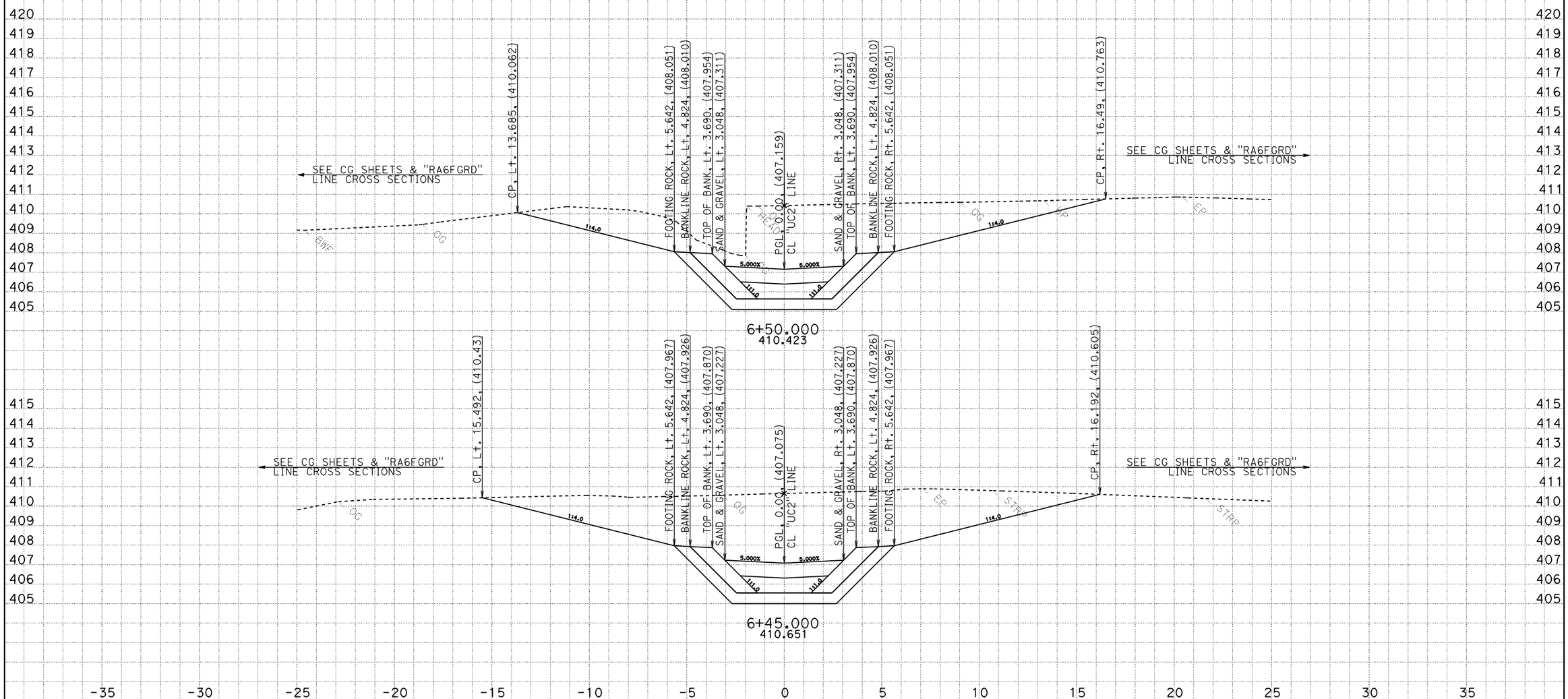

CREATED BY: VLM
DATE: 4/20/2012
KC Project: 0059 File: C:\proj\willits\fish\upp\UPP_FG.ear

CONTRACT: 262004
DIST/CO/RTE/KP: 01/MEN/101/KP R69.4 - KP R78.9
PROJECT ID: Willits Bypass

Scale Ratio: 1:100 Horiz.
1:100 Vert.
All Dimensions are Meters

"UC2" LINE CROSS SECTIONS

FOR EARTHWORK DEVELOPMENT ONLY

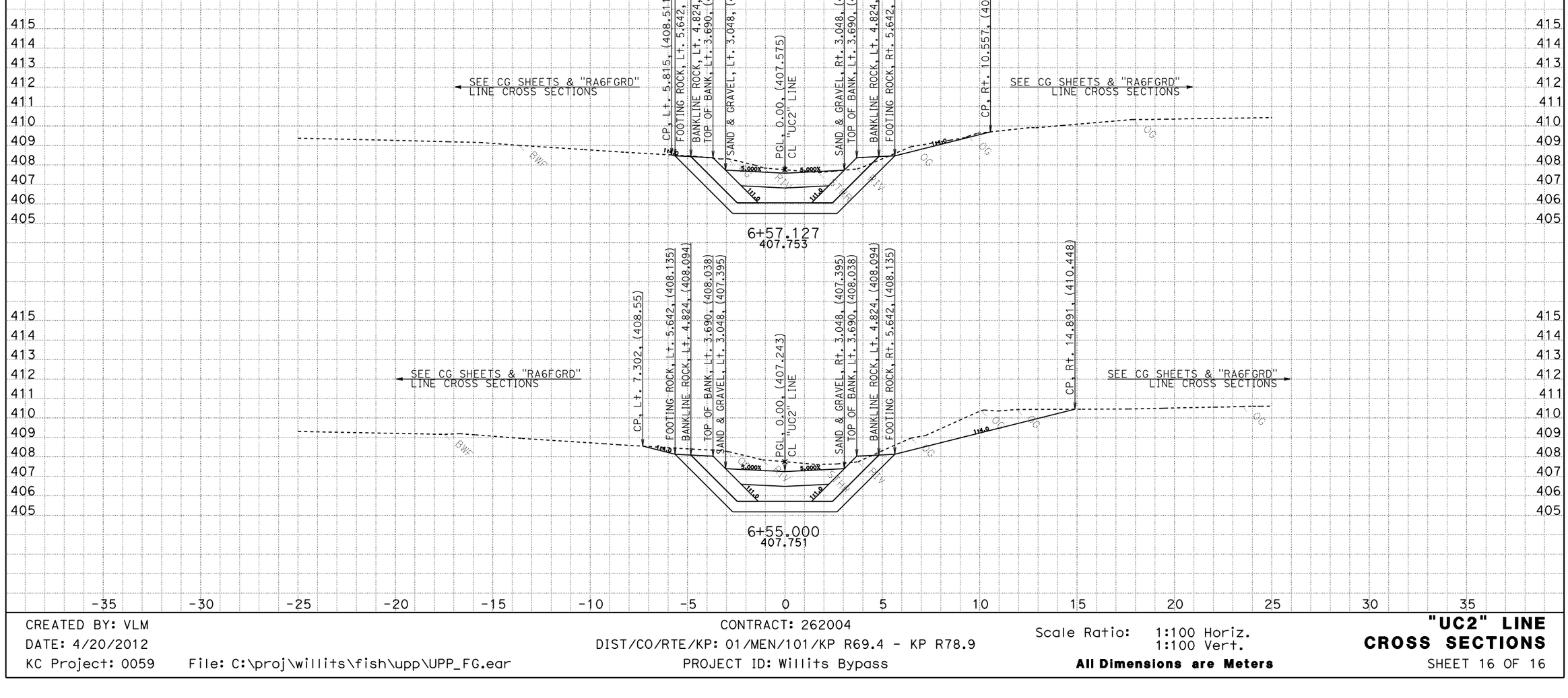

CREATED BY: VLM
DATE: 4/20/2012
KC Project: 0059
File: C:\proj\willits\fish\upp\UPP_FG.ear

CONTRACT: 262004
DIST/CO/RTE/KP: 01/MEN/101/KP R69.4 - KP R78.9
PROJECT ID: Willits Bypass

Scale Ratio: 1:100 Horiz.
1:100 Vert.
All Dimensions are Meters

"UC2" LINE CROSS SECTIONS
SHEET 16 OF 16

FOR EARTHWORK DEVELOPMENT ONLY

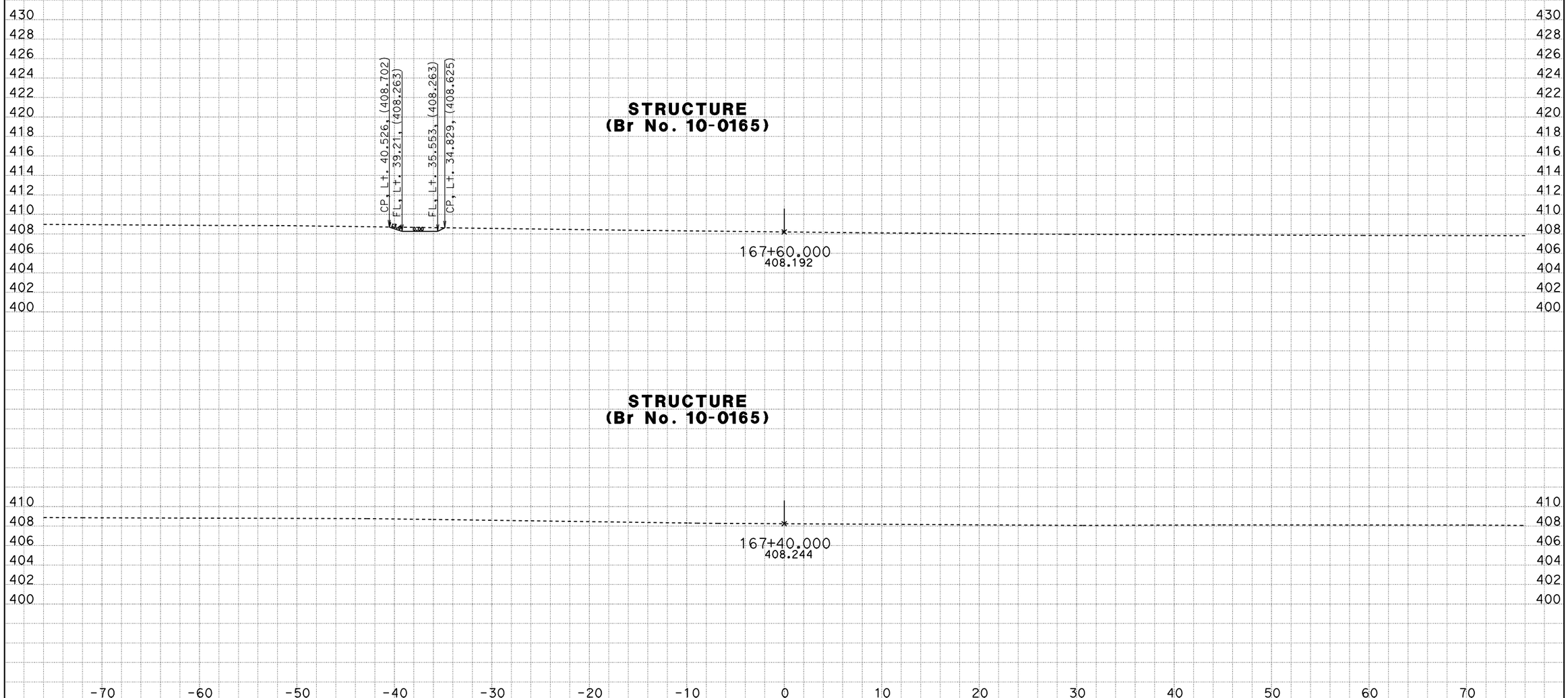

CREATED BY: VLM
DATE: 9/8/2011
KC Project: 0059
File: C:\proj\willits\w1\phase1\w1_5m_fin2.ear

CONTRACT: 262004
DIST/CO/RTE/KP: 01/MEN/101/KP R69.4 - KP R78.9
PROJECT ID: Willits Bypass

Scale Ratio: 1:200 Horiz.
1:200 Vert.
All Dimensions are Meters

"W" LINE CROSS SECTIONS
SHEET 1 OF 23

FOR EARTHWORK DEVELOPMENT ONLY

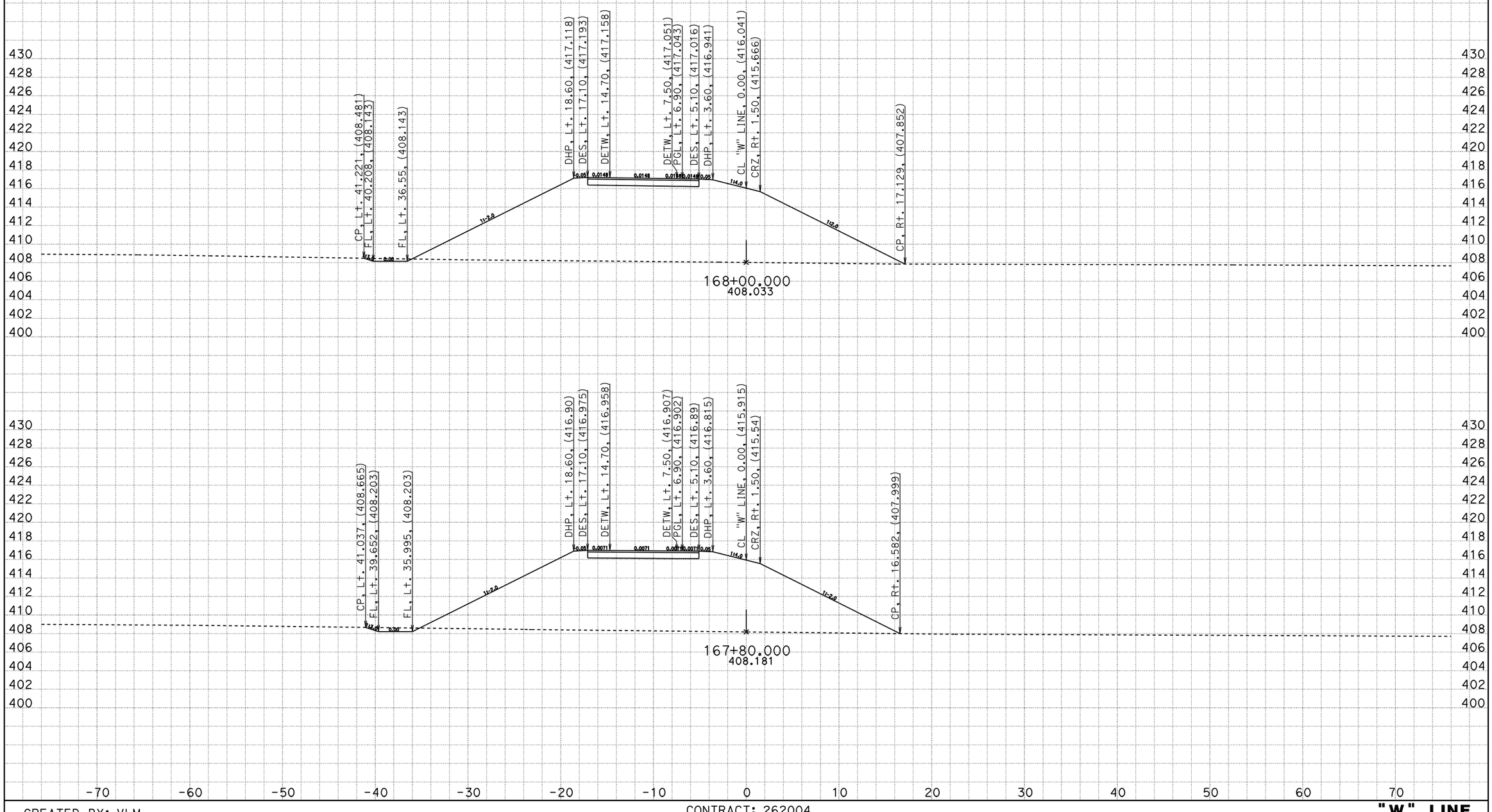

CREATED BY: VLM
DATE: 9/8/2011
KC Project: 0059 File: C:\proj\willits\w1\phase1\w1_5m_fin2.ear

CONTRACT: 262004
DIST/CO/RTE/KP: 01/MEN/101/KP R69.4 - KP R78.9
PROJECT ID: Willits Bypass

Scale Ratio: 1:200 Horiz.
1:200 Vert.
All Dimensions are Meters

"W" LINE CROSS SECTIONS

FOR EARTHWORK DEVELOPMENT ONLY

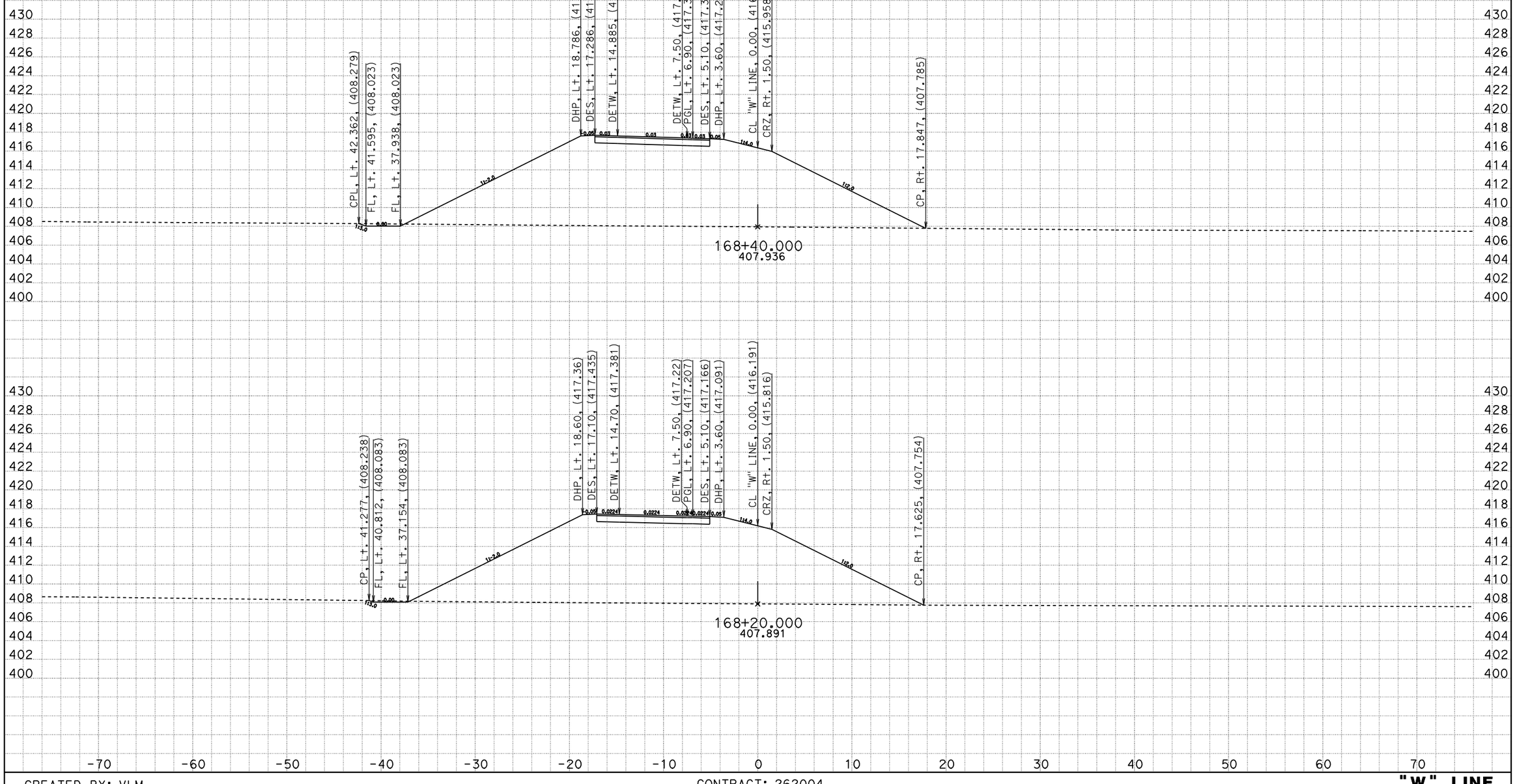

CREATED BY: VLM
DATE: 9/8/2011
KC Project: 0059
File: C:\proj\willits\w1\phase1\w1_5m_fin2.ear

CONTRACT: 262004
DIST/CO/RTE/KP: 01/MEN/101/KP R69.4 - KP R78.9
PROJECT ID: Willits Bypass

Scale Ratio: 1:200 Horiz.
1:200 Vert.
All Dimensions are Meters

"W" LINE CROSS SECTIONS

FOR EARTHWORK DEVELOPMENT ONLY

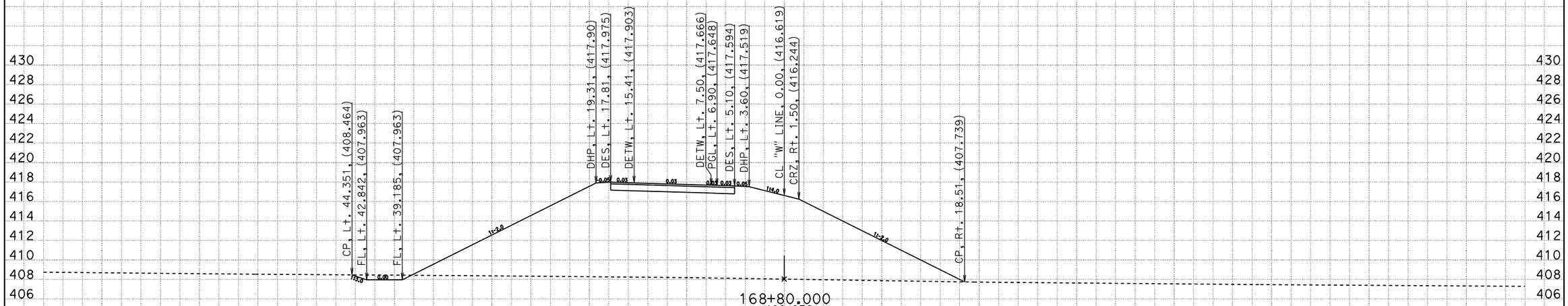

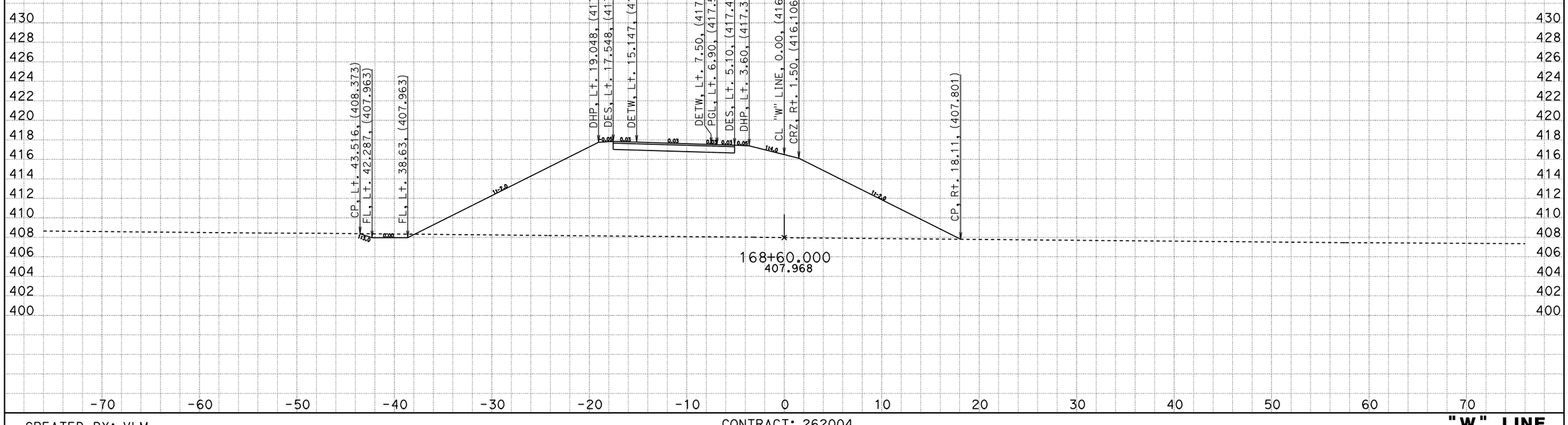

CREATED BY: VLM
DATE: 9/8/2011
KC Project: 0059
File: C:\proj\willits\w1\phase1\w1_5m_fin2.ear

CONTRACT: 262004
DIST/CO/RTE/KP: 01/MEN/101/KP R69.4 - KP R78.9
PROJECT ID: Willits Bypass

Scale Ratio: 1:200 Horiz.
1:200 Vert.

All Dimensions are Meters

"W" LINE CROSS SECTIONS

FOR EARTHWORK DEVELOPMENT ONLY

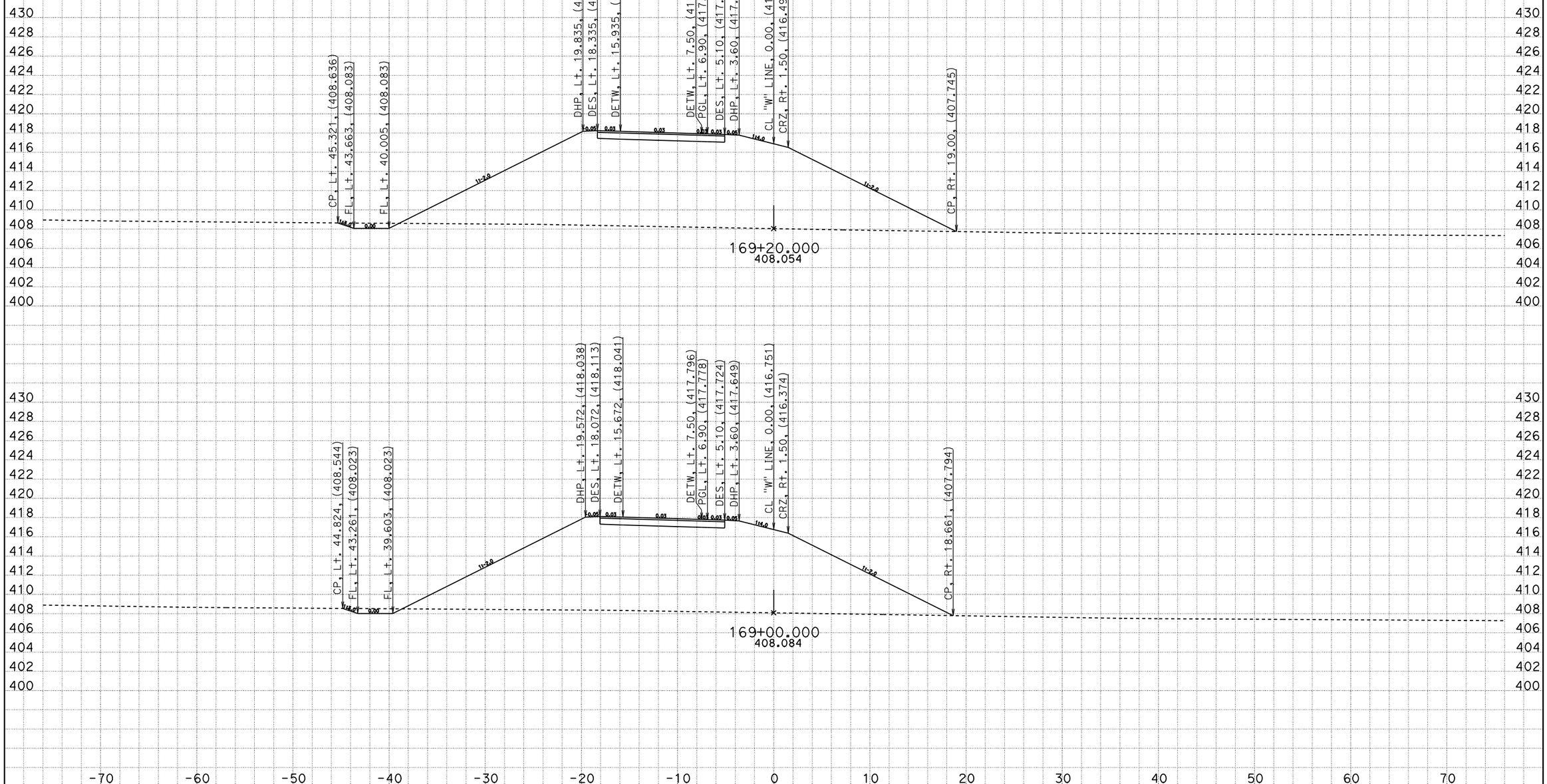

CREATED BY: VLM
DATE: 9/8/2011
KC Project: 0059
File: C:\proj\willits\w1\phase1\w1_5m_fin2.ear

CONTRACT: 262004
DIST/CO/RTE/KP: 01/MEN/101/KP R69.4 - KP R78.9
PROJECT ID: Willits Bypass

Scale Ratio: 1:200 Horiz.
1:200 Vert.
All Dimensions are Meters

"W" LINE CROSS SECTIONS

FOR EARTHWORK DEVELOPMENT ONLY

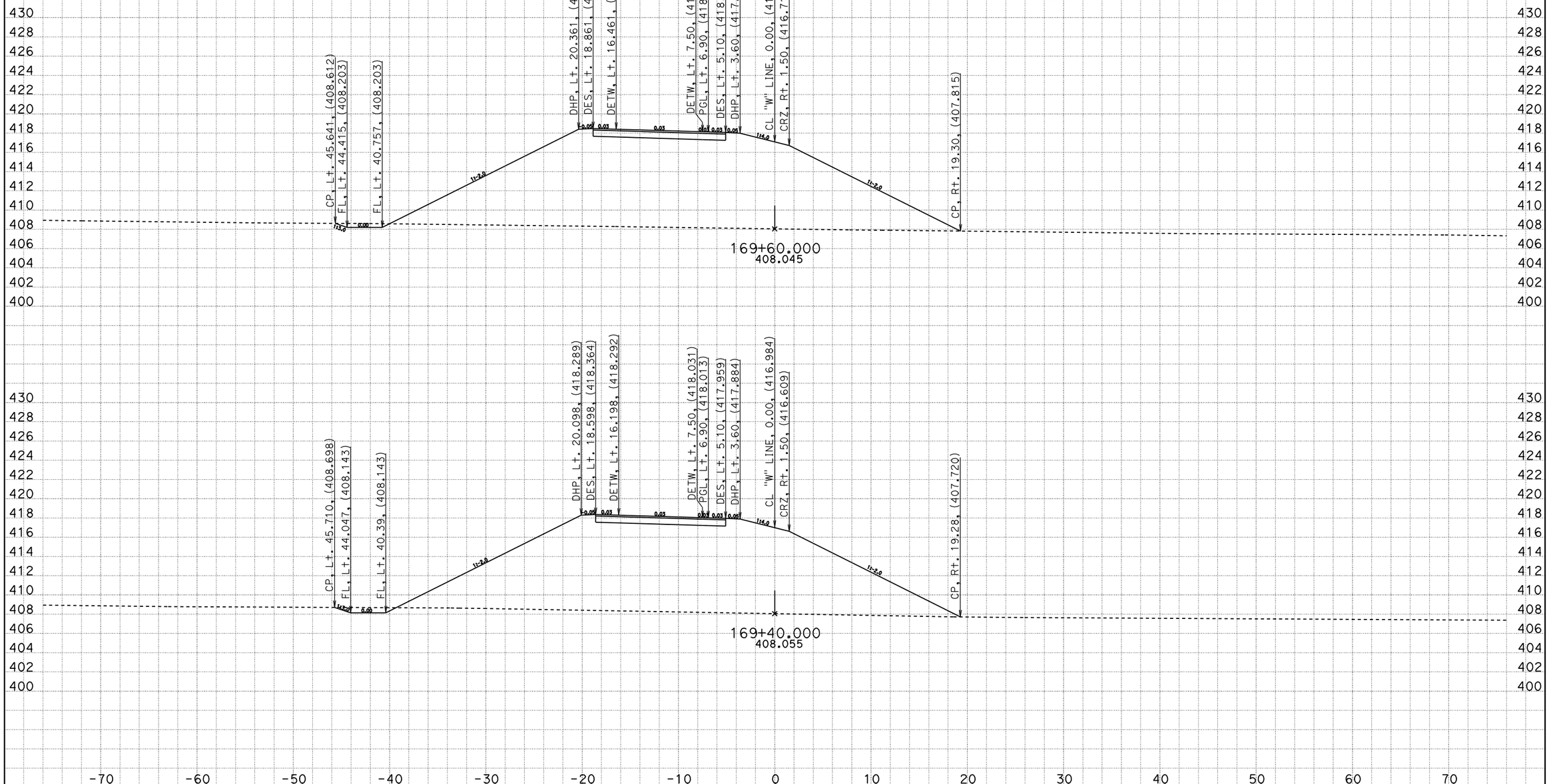

CREATED BY: VLM
DATE: 9/8/2011
KC Project: 0059
File: C:\proj\willits\w1\phase1\w1_5m_fin2.ear

CONTRACT: 262004
DIST/CO/RTE/KP: 01/MEN/101/KP R69.4 - KP R78.9
PROJECT ID: Willits Bypass

Scale Ratio: 1:200 Horiz.
1:200 Vert.
All Dimensions are Meters

"W" LINE CROSS SECTIONS

FOR EARTHWORK DEVELOPMENT ONLY

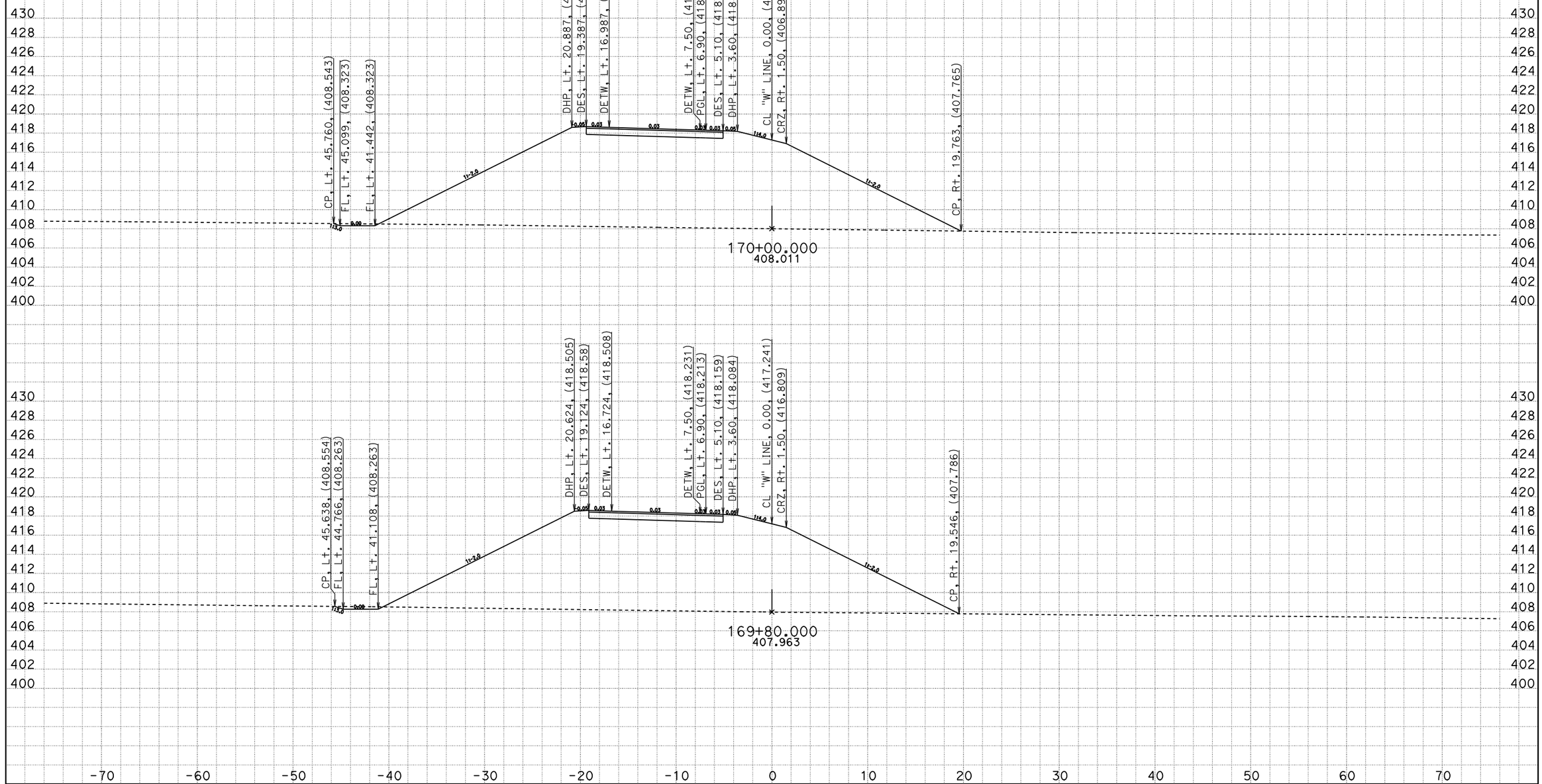

CREATED BY: VLM
DATE: 9/8/2011
KC Project: 0059 File: C:\proj\willits\w1\phase1\w1_5m_fin2.ear

CONTRACT: 262004
DIST/CO/RTE/KP: 01/MEN/101/KP R69.4 - KP R78.9
PROJECT ID: Willits Bypass

Scale Ratio: 1:200 Horiz.
1:200 Vert.
All Dimensions are Meters

"W" LINE CROSS SECTIONS

FOR EARTHWORK DEVELOPMENT ONLY

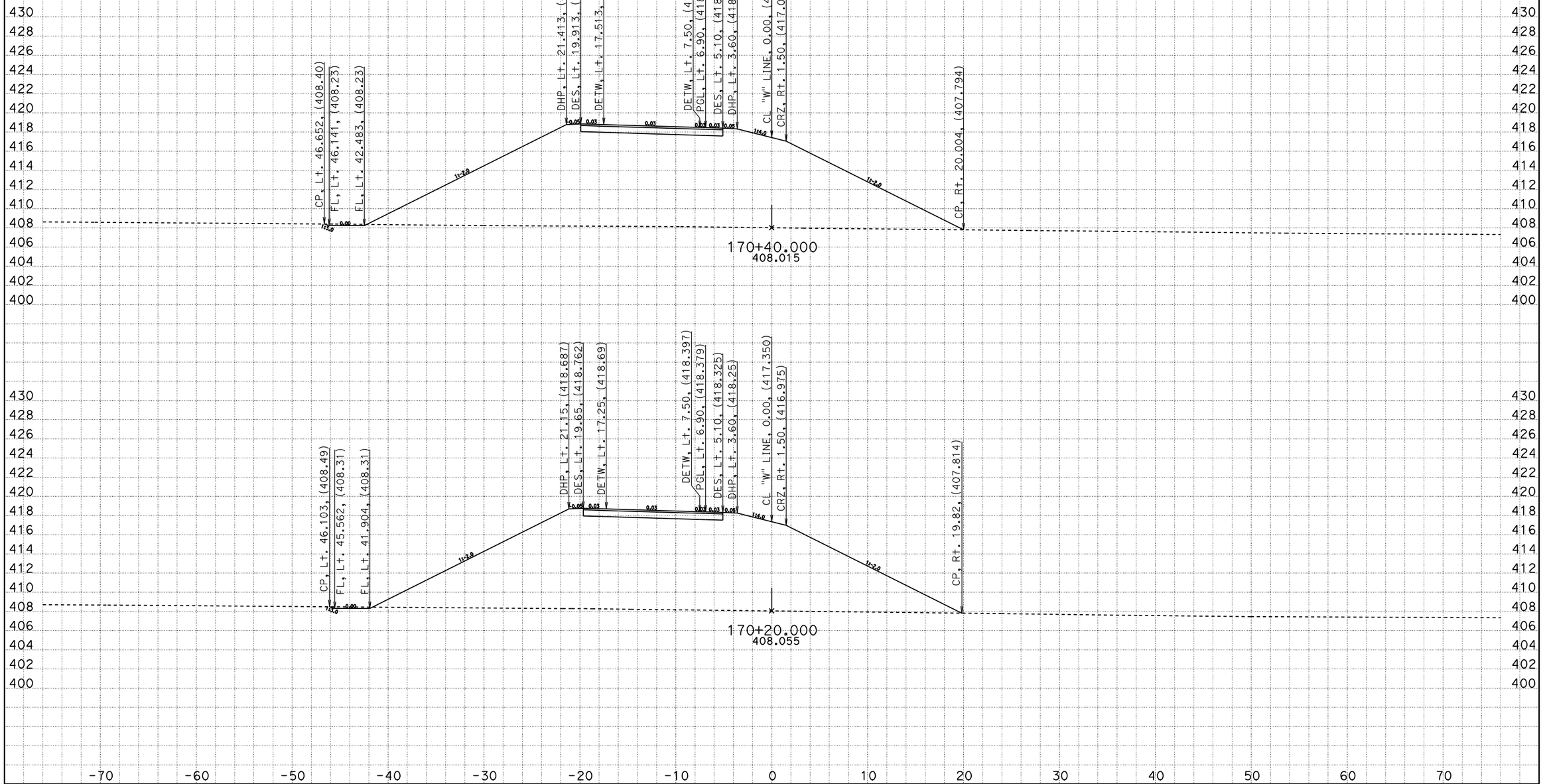

CREATED BY: VLM
DATE: 9/8/2011
KC Project: 0059 File: C:\proj\willits\w1\phase1\w1_5m_fin2.ear

CONTRACT: 262004
DIST/CO/RTE/KP: 01/MEN/101/KP R69.4 - KP R78.9
PROJECT ID: Willits Bypass

Scale Ratio: 1:200 Horiz.
1:200 Vert.

All Dimensions are Meters

"W" LINE CROSS SECTIONS

SHEET 8 OF 23

FOR EARTHWORK DEVELOPMENT ONLY

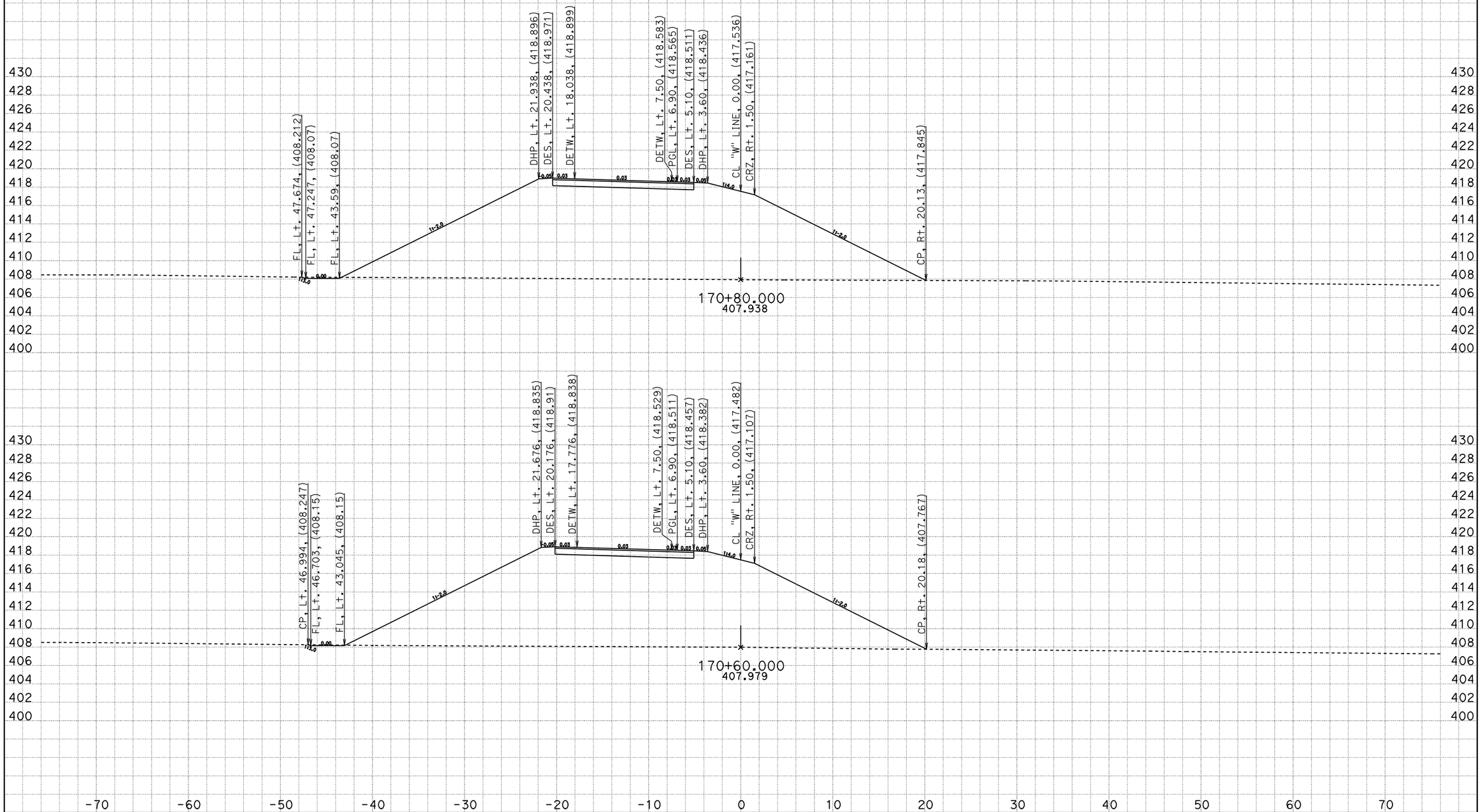

CREATED BY: VLM
DATE: 9/8/2011
KC Project: 0059
File: C:\proj\willits\w1\phase1\w1_5m_fin2.ear

CONTRACT: 262004
DIST/CO/RTE/KP: 01/MEN/101/KP R69.4 - KP R78.9
PROJECT ID: Willits Bypass

Scale Ratio: 1:200 Horiz.
1:200 Vert.

All Dimensions are Meters

"W" LINE CROSS SECTIONS

FOR EARTHWORK DEVELOPMENT ONLY

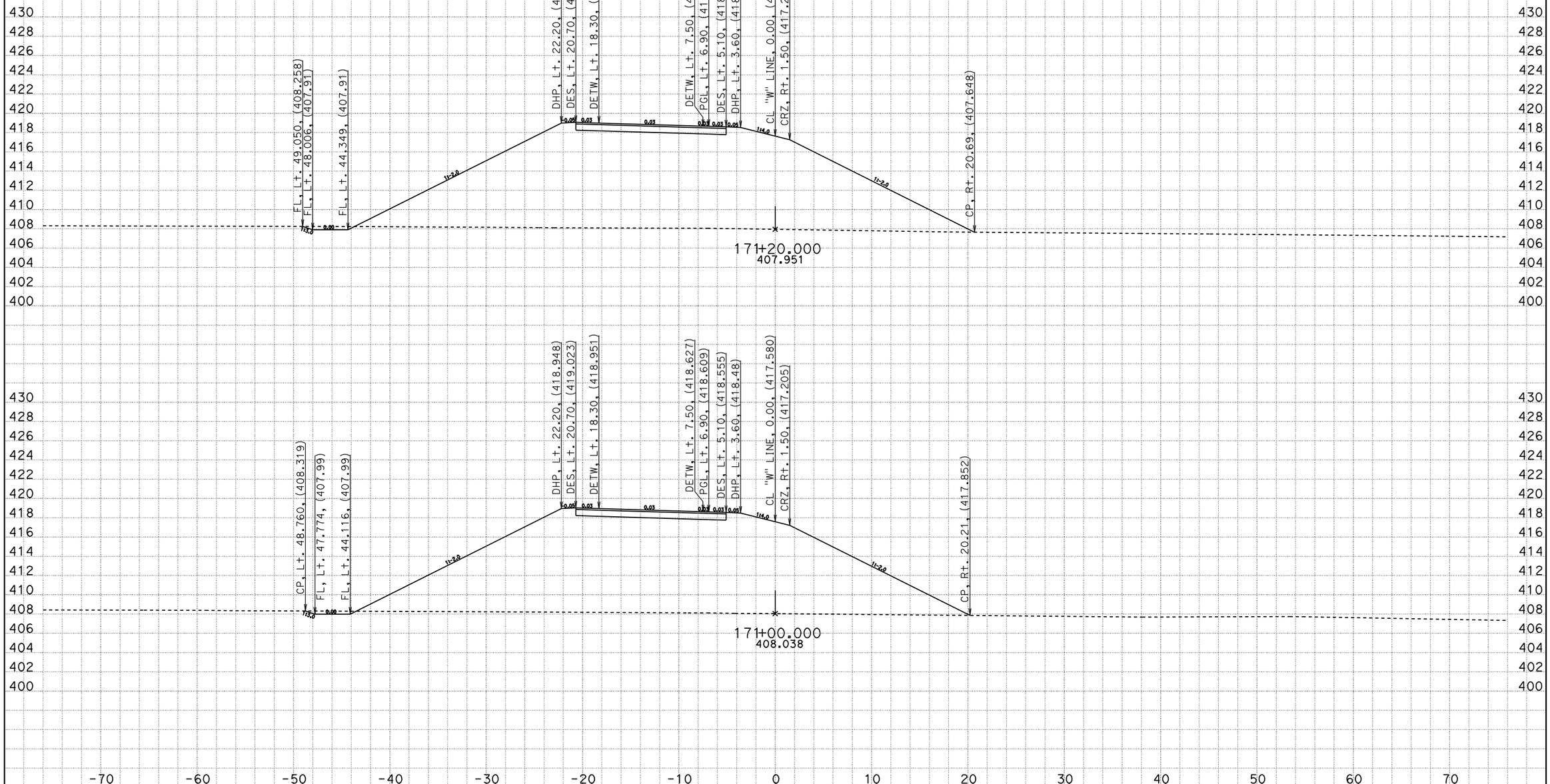

CREATED BY: VLM
DATE: 9/8/2011
KC Project: 0059
File: C:\proj\willits\w1\phase1\w1_5m_fin2.ear

CONTRACT: 262004
DIST/CO/RTE/KP: 01/MEN/101/KP R69.4 - KP R78.9
PROJECT ID: Willits Bypass

Scale Ratio: 1:200 Horiz.
1:200 Vert.
All Dimensions are Meters

"W" LINE CROSS SECTIONS

FOR EARTHWORK DEVELOPMENT ONLY

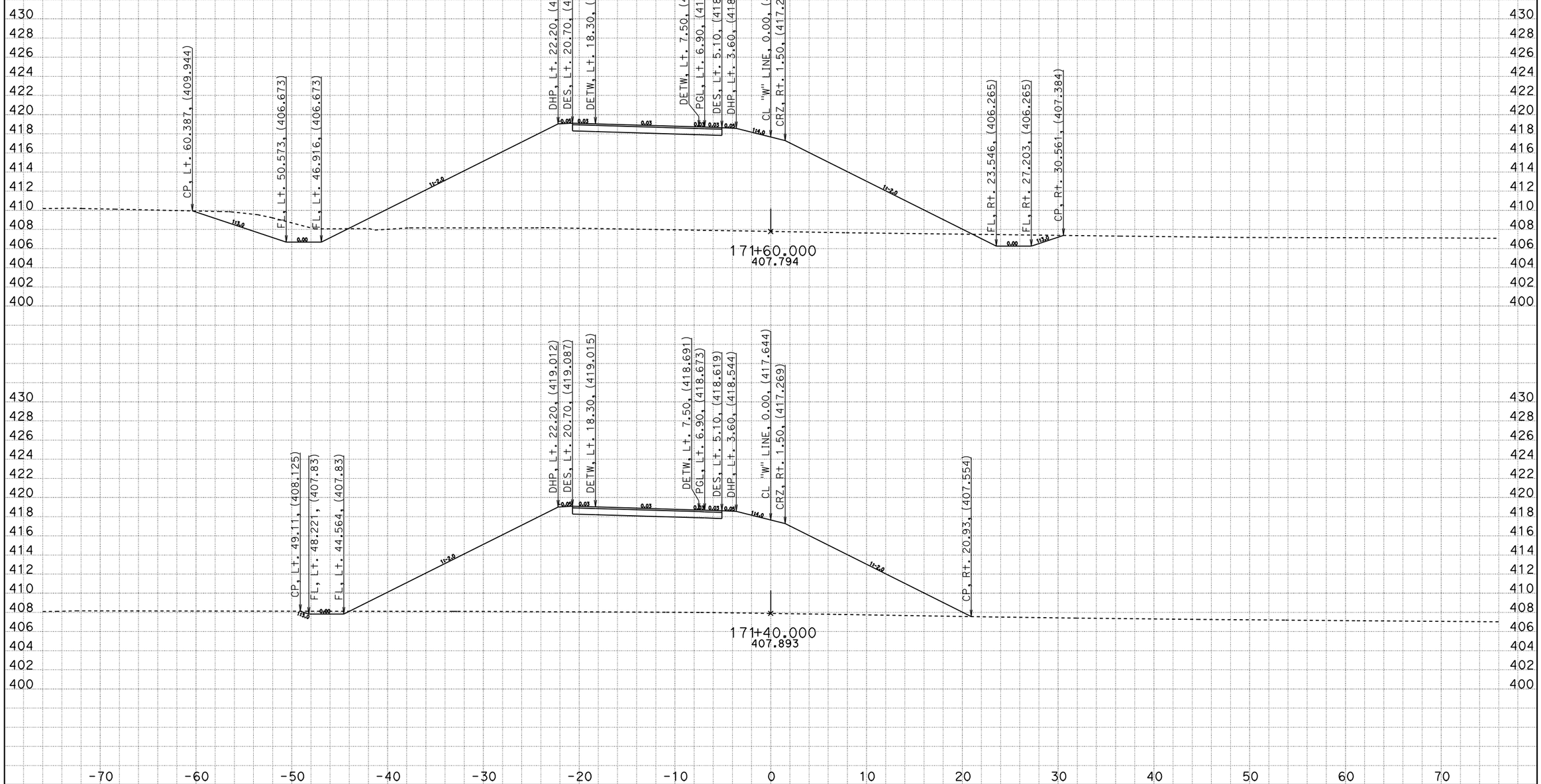

CREATED BY: VLM
DATE: 9/8/2011
KC Project: 0059 File: C:\proj\willits\w1\phase1\w1_5m_fin2.ear

CONTRACT: 262004
DIST/CO/RTE/KP: 01/MEN/101/KP R69.4 - KP R78.9
PROJECT ID: Willits Bypass

Scale Ratio: 1:200 Horiz.
1:200 Vert.

All Dimensions are Meters

"W" LINE CROSS SECTIONS

SHEET 11 OF 23

FOR EARTHWORK DEVELOPMENT ONLY

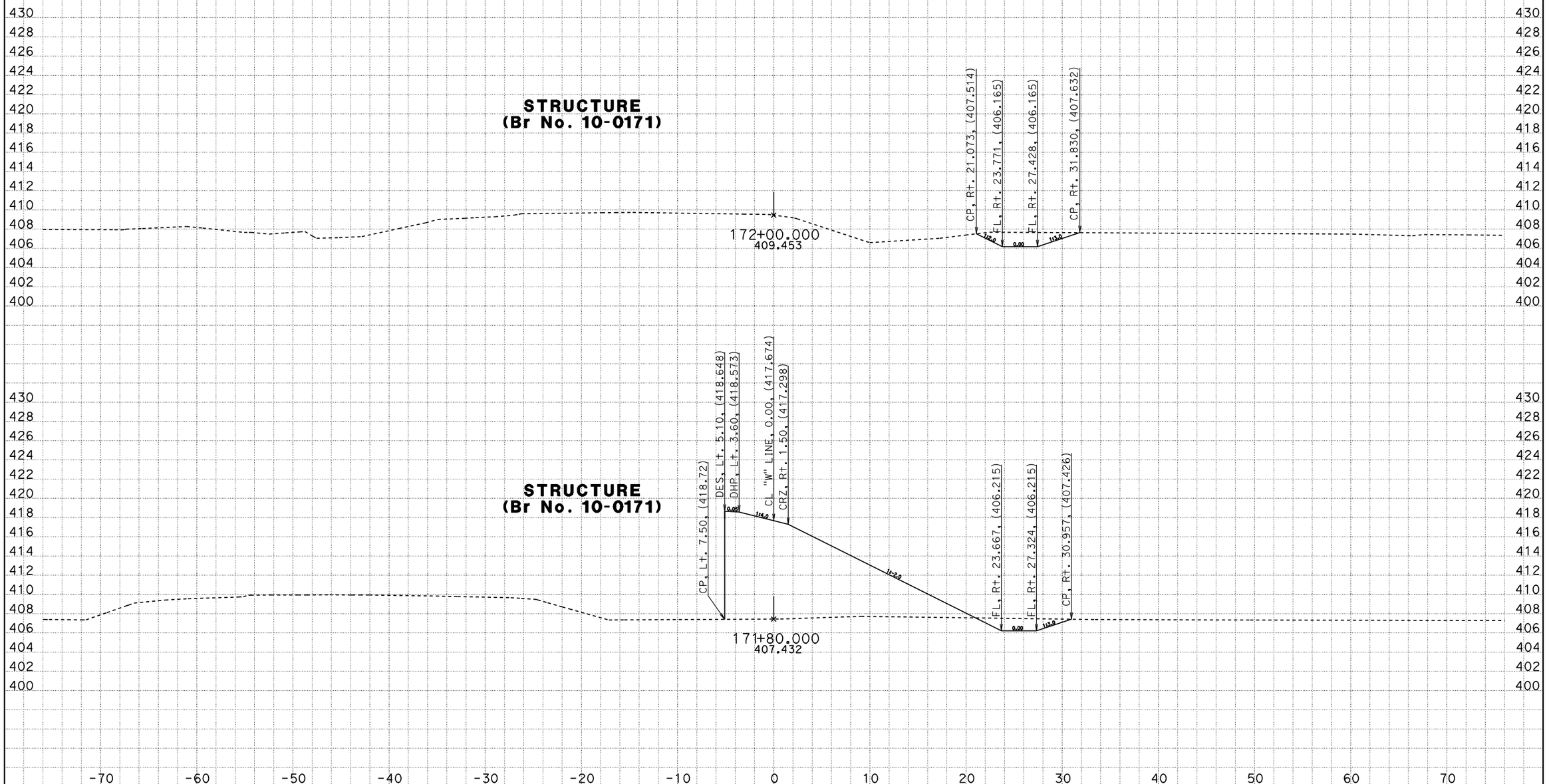

CREATED BY: VLM
DATE: 9/8/2011
KC Project: 0059
File: C:\proj\willits\w1\phase1\w1_5m_fin2.ear

CONTRACT: 262004
DIST/CO/RTE/KP: 01/MEN/101/KP R69.4 - KP R78.9
PROJECT ID: Willits Bypass

Scale Ratio: 1:200 Horiz.
1:200 Vert.

All Dimensions are Meters

"W" LINE CROSS SECTIONS

SHEET 12 OF 23

FOR EARTHWORK DEVELOPMENT ONLY

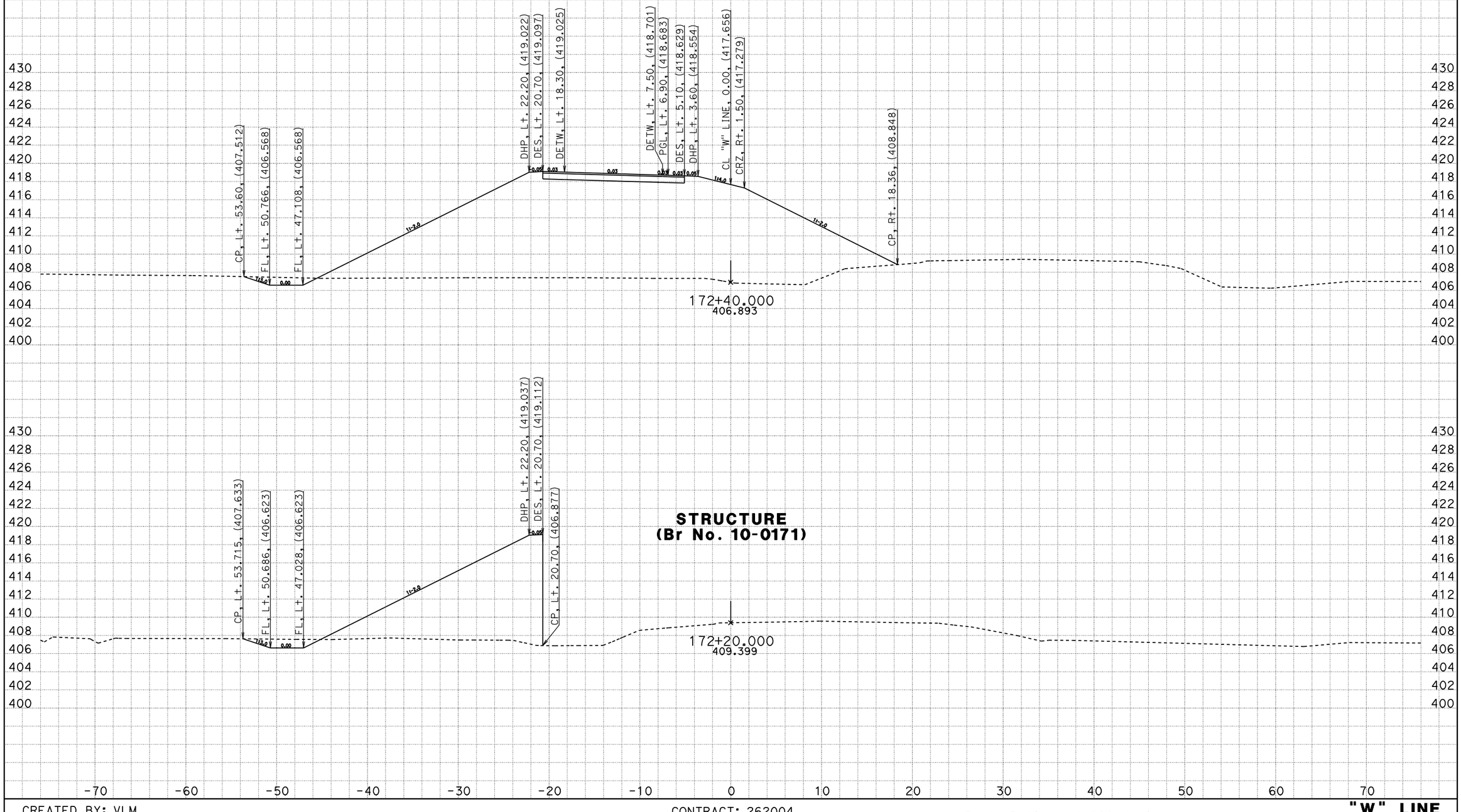

CREATED BY: VLM
DATE: 9/8/2011
KC Project: 0059 File: C:\proj\willits\w1\phase1\w1_5m_fin2.ear

CONTRACT: 262004
DIST/CO/RTE/KP: 01/MEN/101/KP R69.4 - KP R78.9
PROJECT ID: Willits Bypass

Scale Ratio: 1:200 Horiz.
1:200 Vert.
All Dimensions are Meters

"W" LINE CROSS SECTIONS

FOR EARTHWORK DEVELOPMENT ONLY

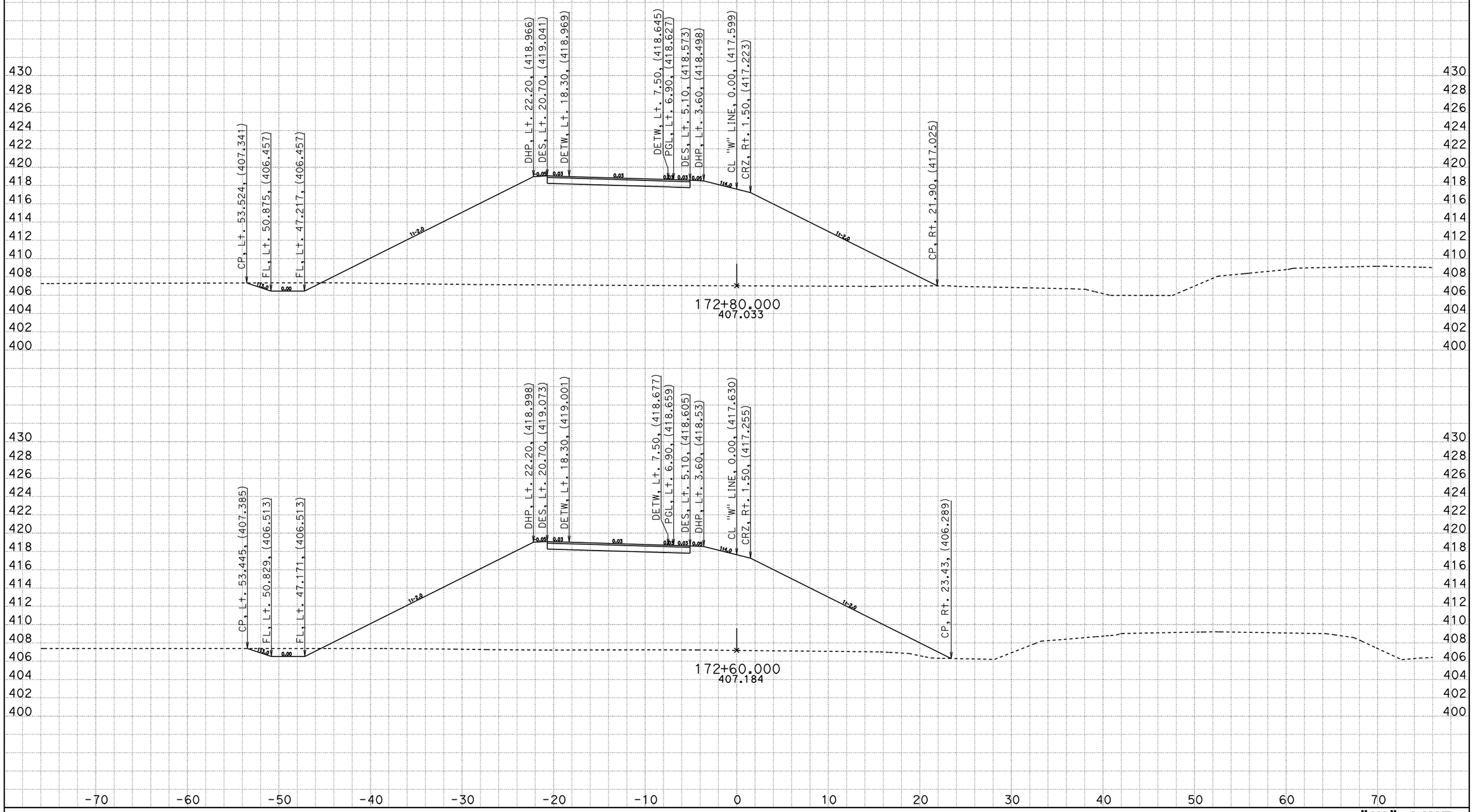

CREATED BY: VLM
DATE: 9/8/2011
KC Project: 0059 File: C:\proj\willits\w1\phase1\w1_5m_fin2.ear

CONTRACT: 262004
DIST/CO/RTE/KP: 01/MEN/101/KP R69.4 - KP R78.9
PROJECT ID: Willits Bypass

Scale Ratio: 1:200 Horiz.
1:200 Vert.

All Dimensions are Meters

"W" LINE CROSS SECTIONS

SHEET 14 OF 23

FOR EARTHWORK DEVELOPMENT ONLY

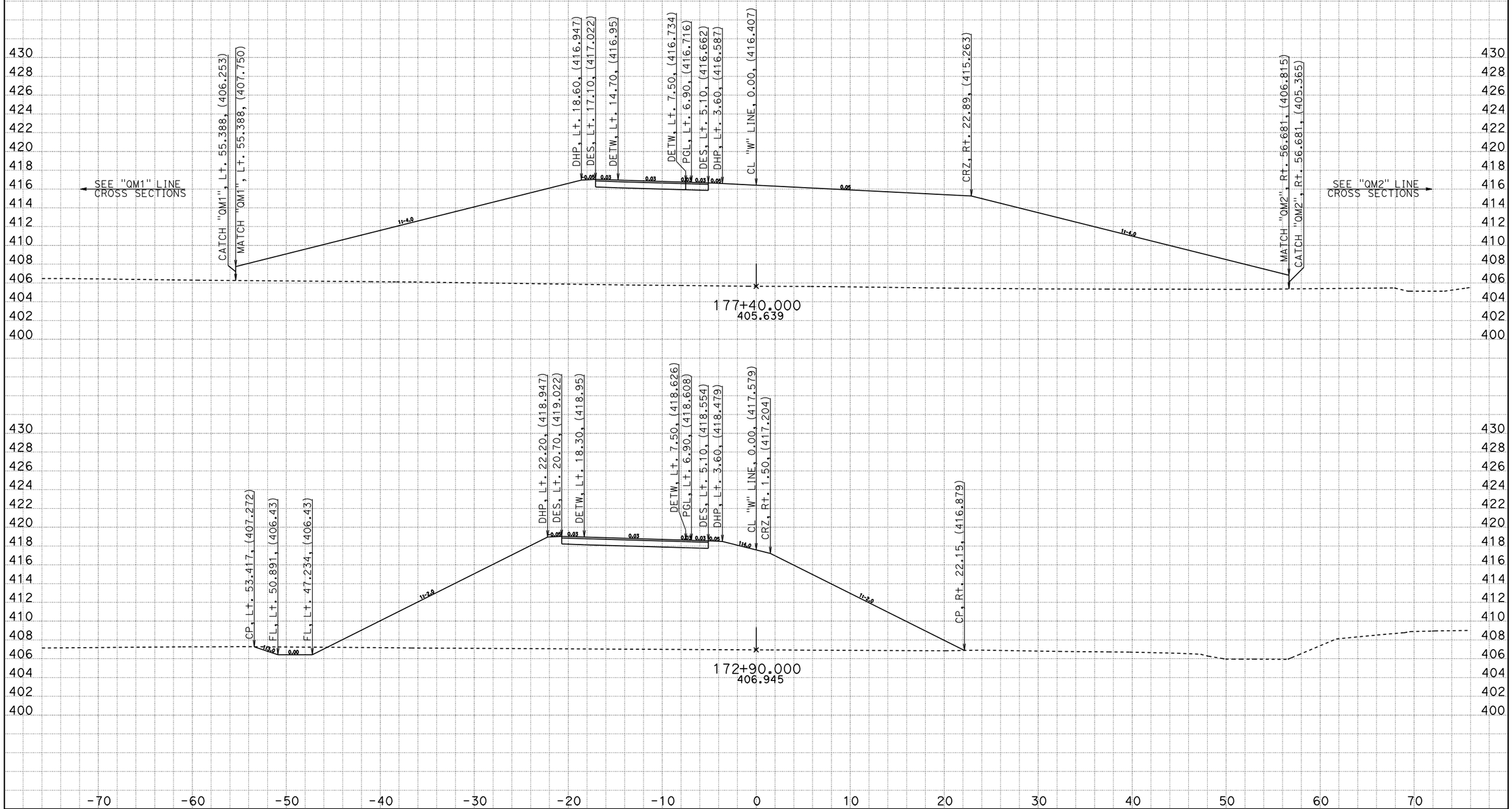

CREATED BY: VLM
DATE: 9/8/2011
KC Project: 0059 File: C:\proj\willits\w1\phase1\w1_5m_fin2.ear

CONTRACT: 262004
DIST/CO/RTE/KP: 01/MEN/101/KP R69.4 - KP R78.9
PROJECT ID: Willits Bypass

Scale Ratio: 1:200 Horiz.
1:200 Vert.

All Dimensions are Meters

"W" LINE CROSS SECTIONS

SHEET 15 OF 23

FOR EARTHWORK DEVELOPMENT ONLY

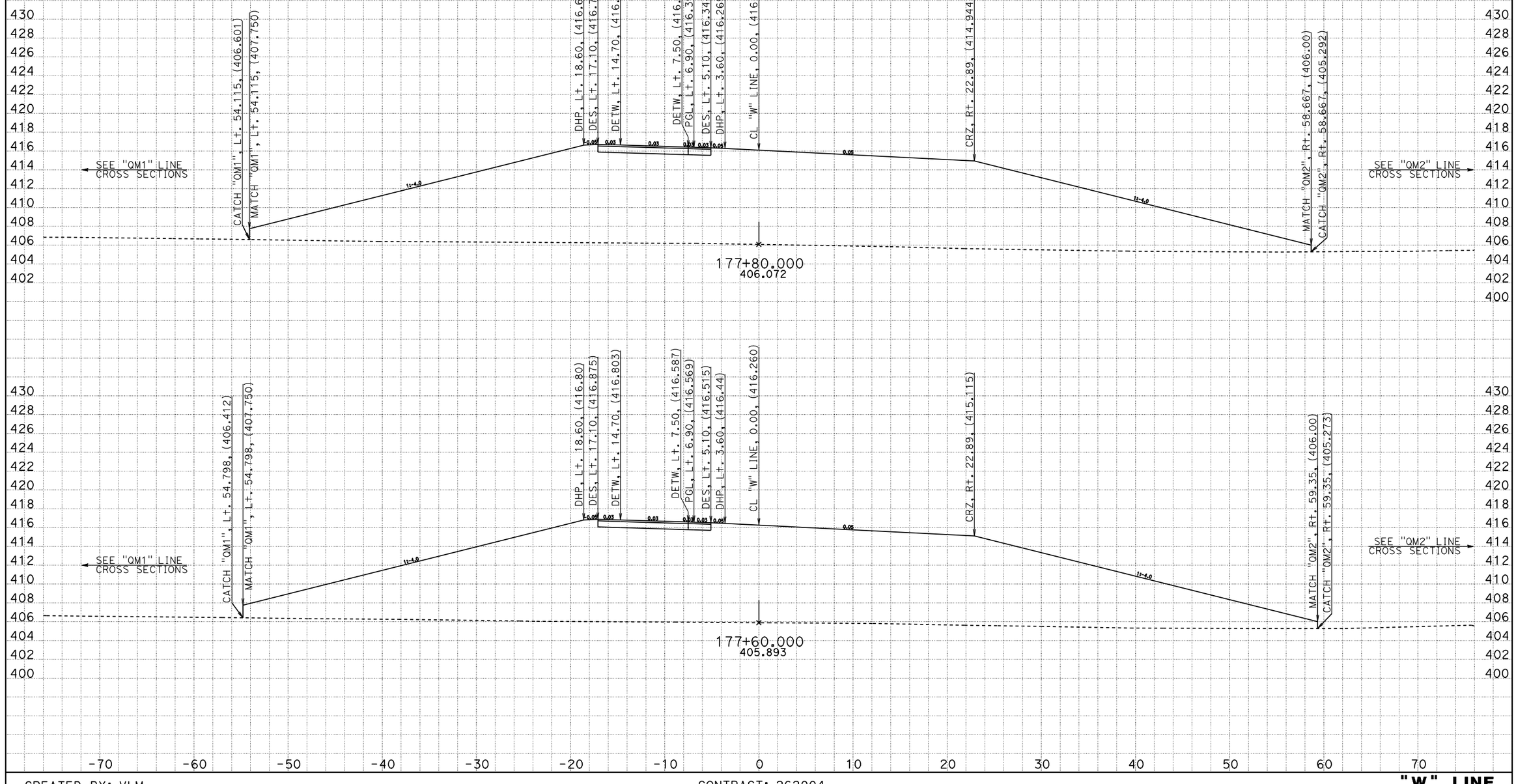

CREATED BY: VLM
DATE: 9/8/2011
KC Project: 0059 File: C:\proj\willits\w1\phase1\w1_5m_fin2.ear

CONTRACT: 262004
DIST/CO/RTE/KP: 01/MEN/101/KP R69.4 - KP R78.9
PROJECT ID: Willits Bypass

Scale Ratio: 1:200 Horiz.
1:200 Vert.

All Dimensions are Meters

"W" LINE CROSS SECTIONS

SHEET 16 OF 23

FOR EARTHWORK DEVELOPMENT ONLY

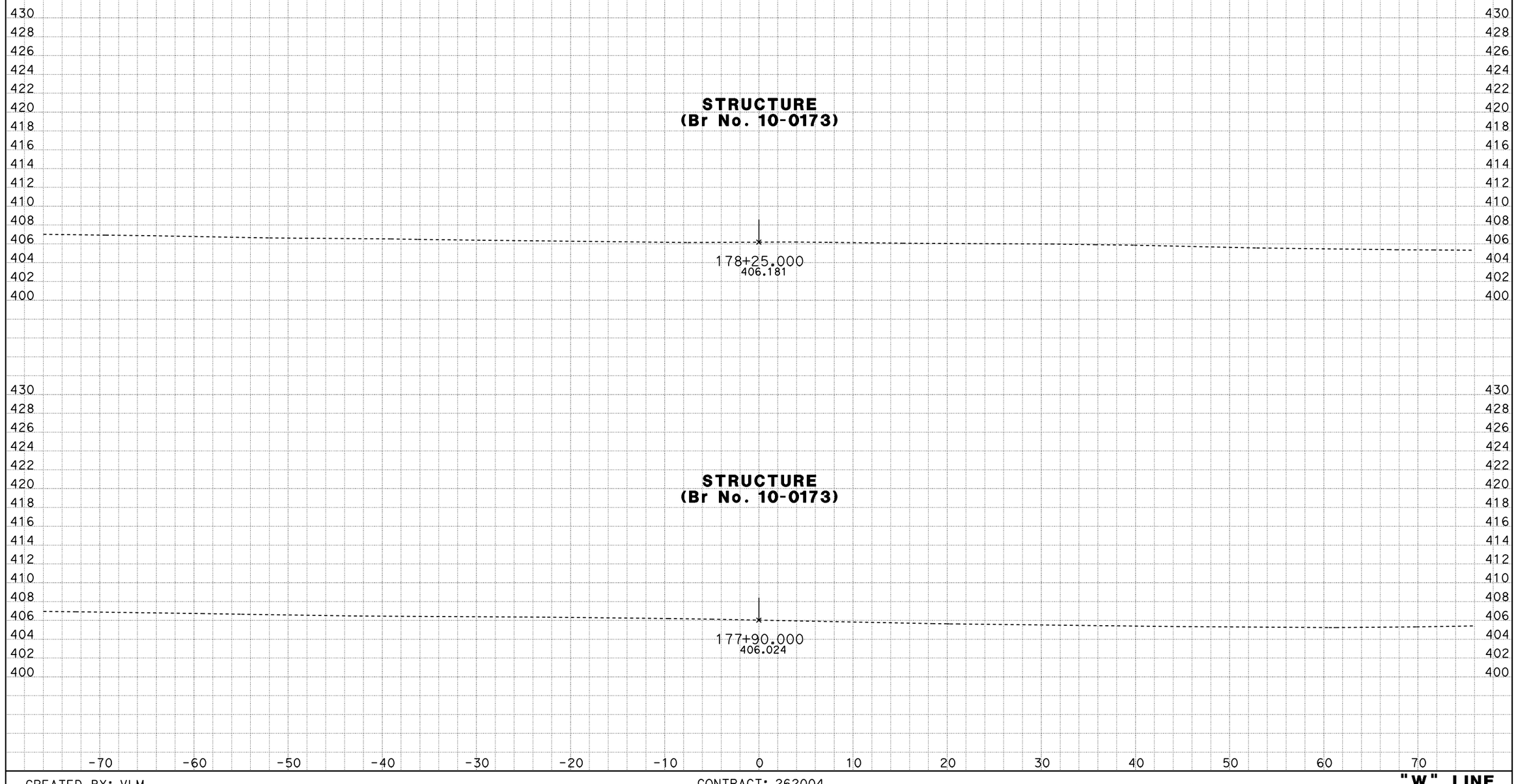

CREATED BY: VLM
DATE: 9/8/2011
KC Project: 0059 File: C:\proj\willits\w1\phase1\w1_5m_fin2.ear

CONTRACT: 262004
DIST/CO/RTE/KP: 01/MEN/101/KP R69.4 - KP R78.9
PROJECT ID: Willits Bypass

Scale Ratio: 1:200 Horiz.
1:200 Vert.

All Dimensions are Meters

"W" LINE
CROSS SECTIONS

FOR EARTHWORK DEVELOPMENT ONLY

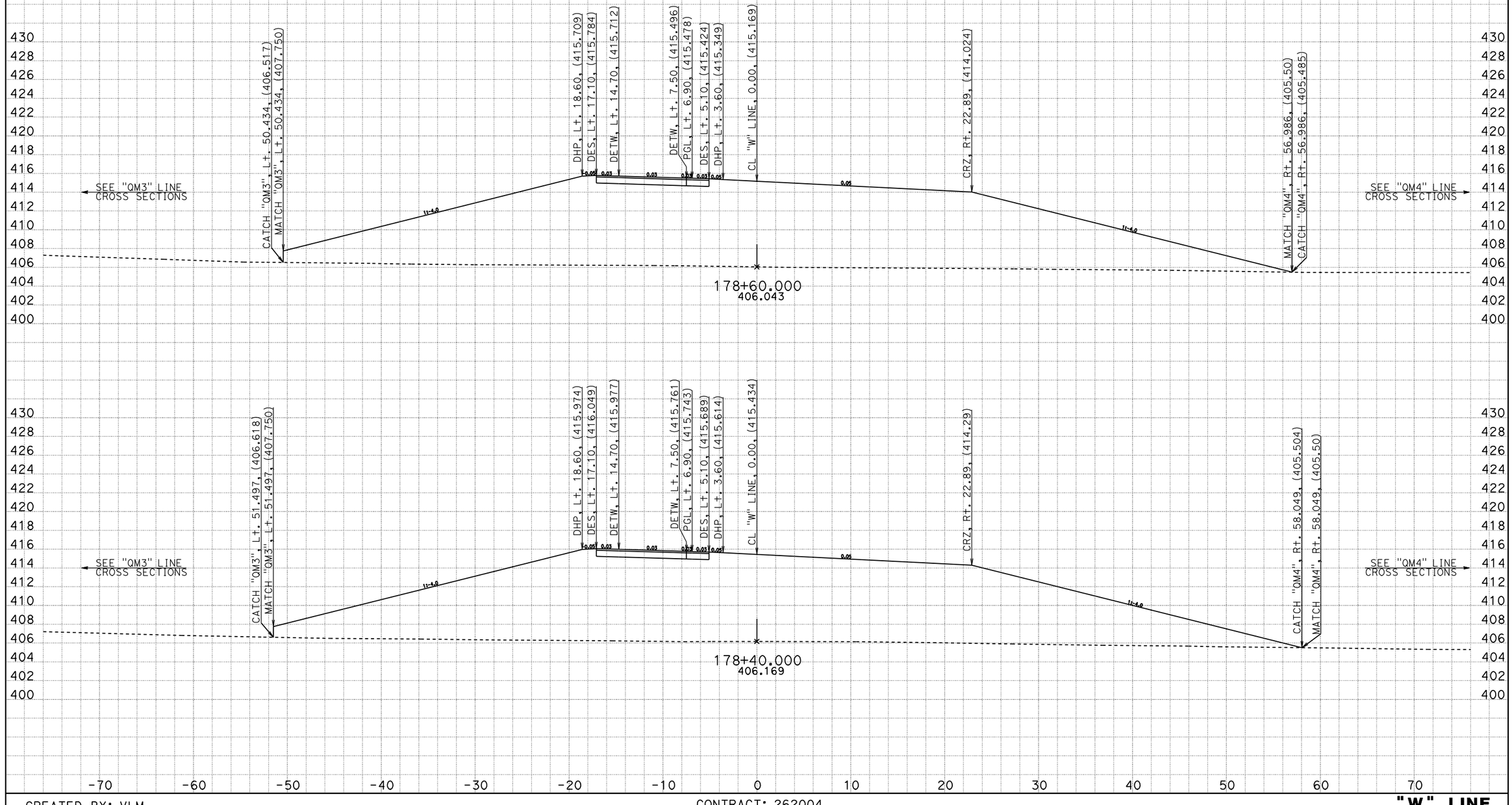

CREATED BY: VLM
DATE: 9/8/2011
KC Project: 0059 File: C:\proj\willits\w1\phase1\w1_5m_fin2.ear

CONTRACT: 262004
DIST/CO/RTE/KP: 01/MEN/101/KP R69.4 - KP R78.9
PROJECT ID: Willits Bypass

Scale Ratio: 1:200 Horiz.
1:200 Vert.

All Dimensions are Meters

"W" LINE CROSS SECTIONS

SHEET 18 OF 23

FOR EARTHWORK DEVELOPMENT ONLY

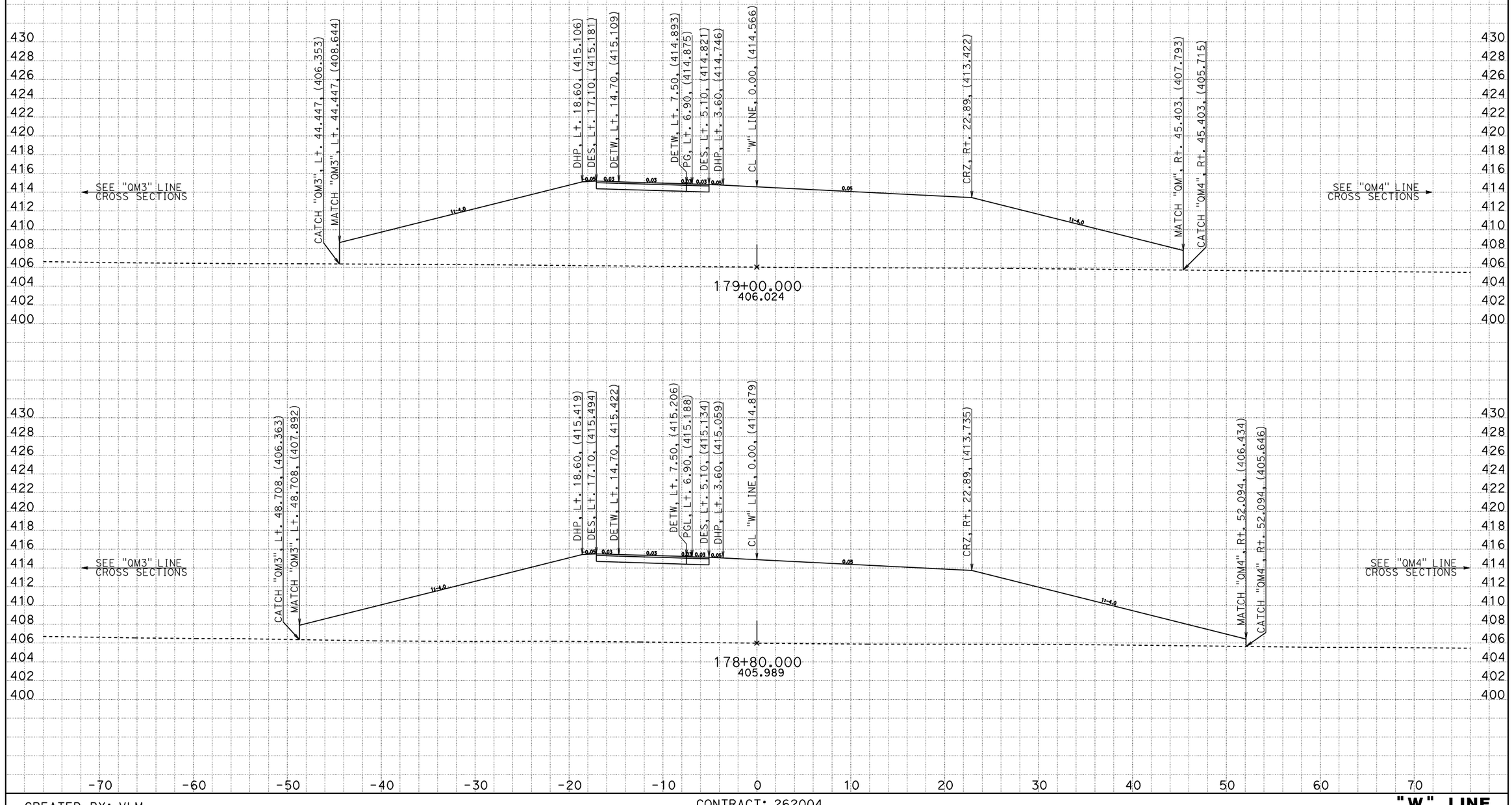

CREATED BY: VLM
DATE: 9/8/2011
KC Project: 0059 File: C:\proj\willits\w1\phase1\w1_5m_fin2.ear

CONTRACT: 262004
DIST/CO/RTE/KP: 01/MEN/101/KP R69.4 - KP R78.9
PROJECT ID: Willits Bypass

Scale Ratio: 1:200 Horiz.
1:200 Vert.

All Dimensions are Meters

"W" LINE CROSS SECTIONS

FOR EARTHWORK DEVELOPMENT ONLY

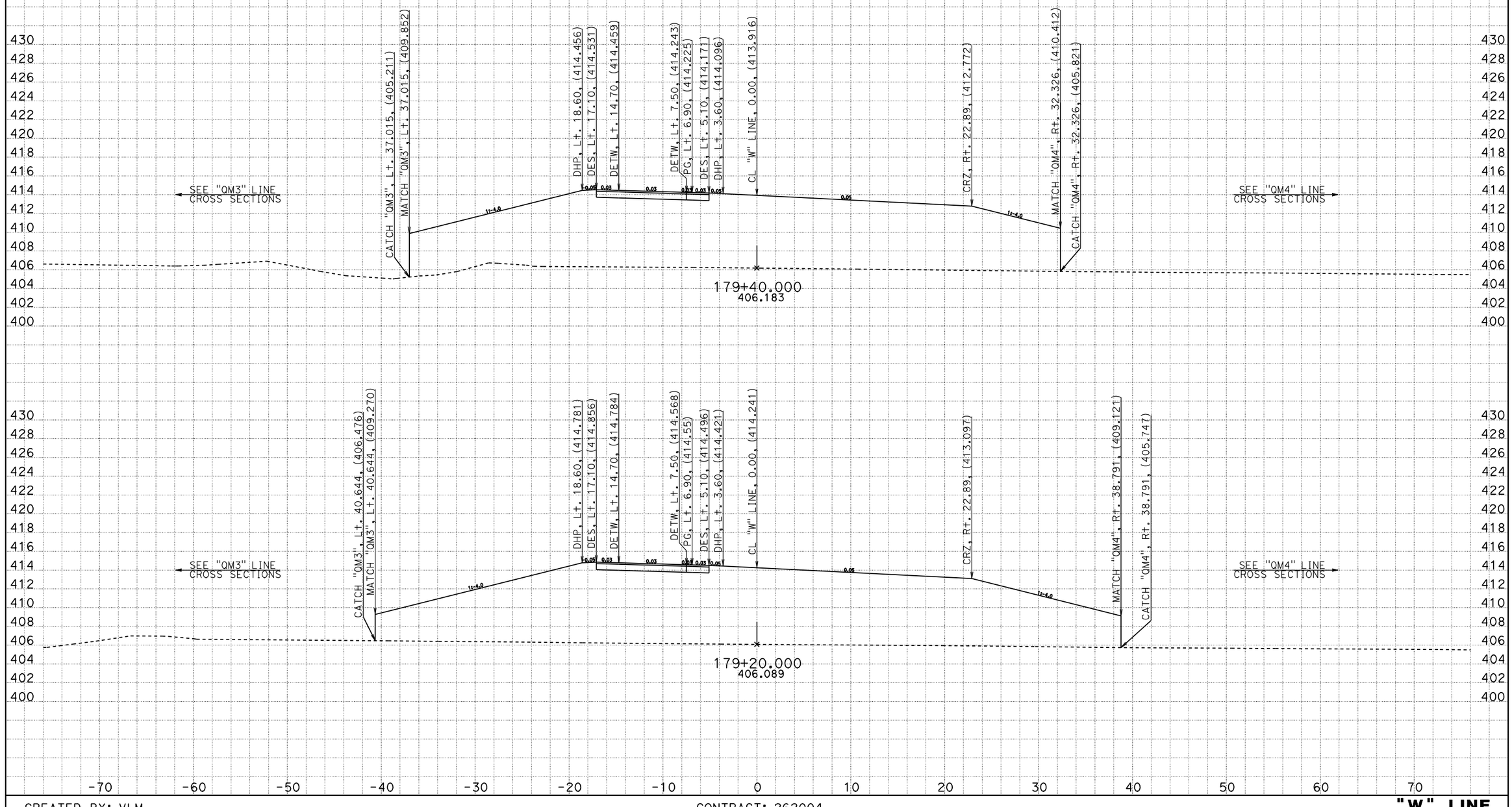

CREATED BY: VLM
DATE: 9/8/2011
KC Project: 0059
File: C:\proj\willits\w1\phase1\w1_5m_fin2.ear

CONTRACT: 262004
DIST/CO/RTE/KP: 01/MEN/101/KP R69.4 - KP R78.9
PROJECT ID: Willits Bypass

Scale Ratio: 1:200 Horiz.
1:200 Vert.

All Dimensions are Meters

"W" LINE CROSS SECTIONS

SHEET 20 OF 23

FOR EARTHWORK DEVELOPMENT ONLY

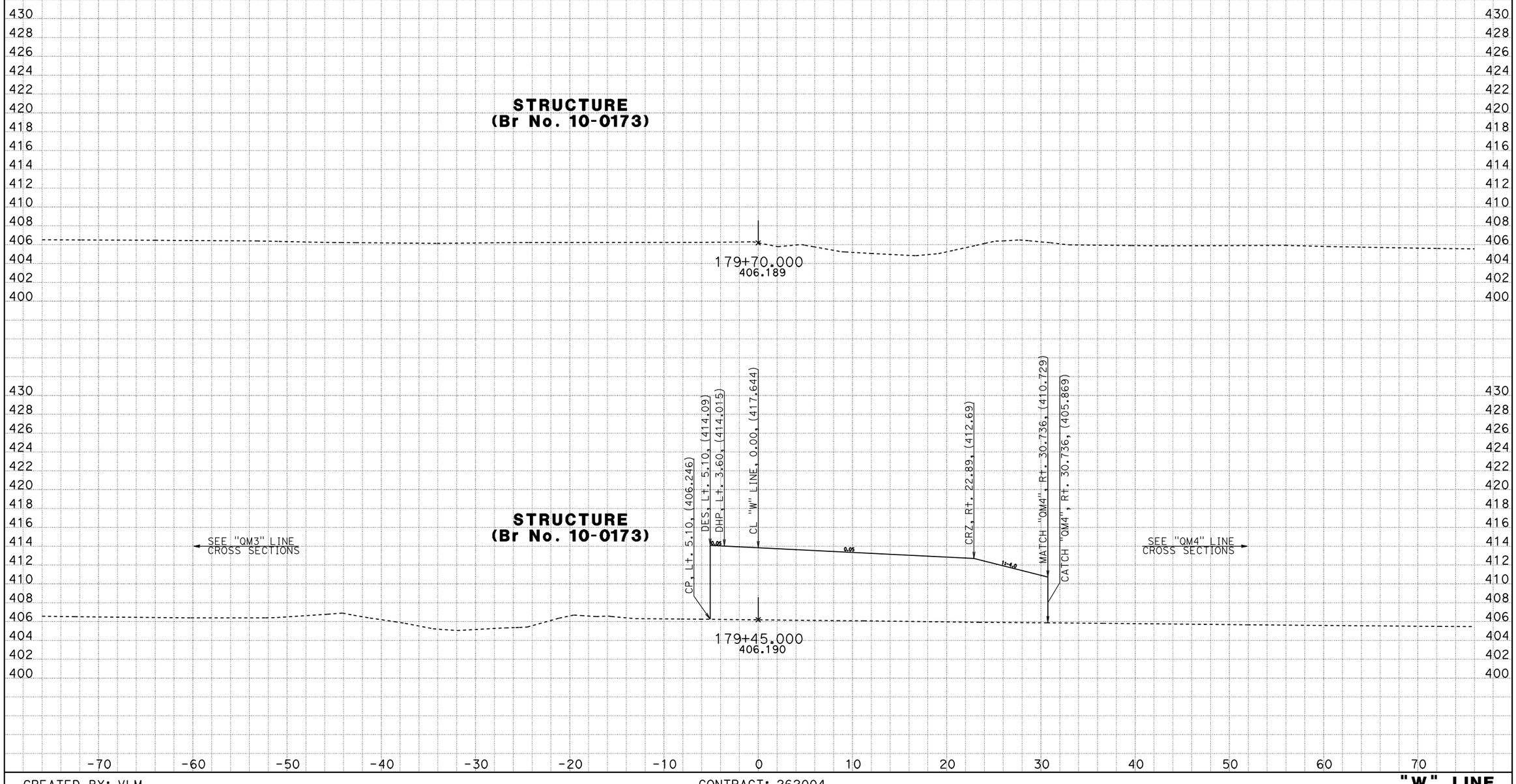

CREATED BY: VLM
DATE: 9/8/2011
KC Project: 0059 File: C:\proj\willits\w1\phase1\w1_5m_fin2.ear

CONTRACT: 262004
DIST/CO/RTE/KP: 01/MEN/101/KP R69.4 - KP R78.9
PROJECT ID: Willits Bypass

Scale Ratio: 1:200 Horiz.
1:200 Vert.

All Dimensions are Meters

"W" LINE CROSS SECTIONS

FOR EARTHWORK DEVELOPMENT ONLY

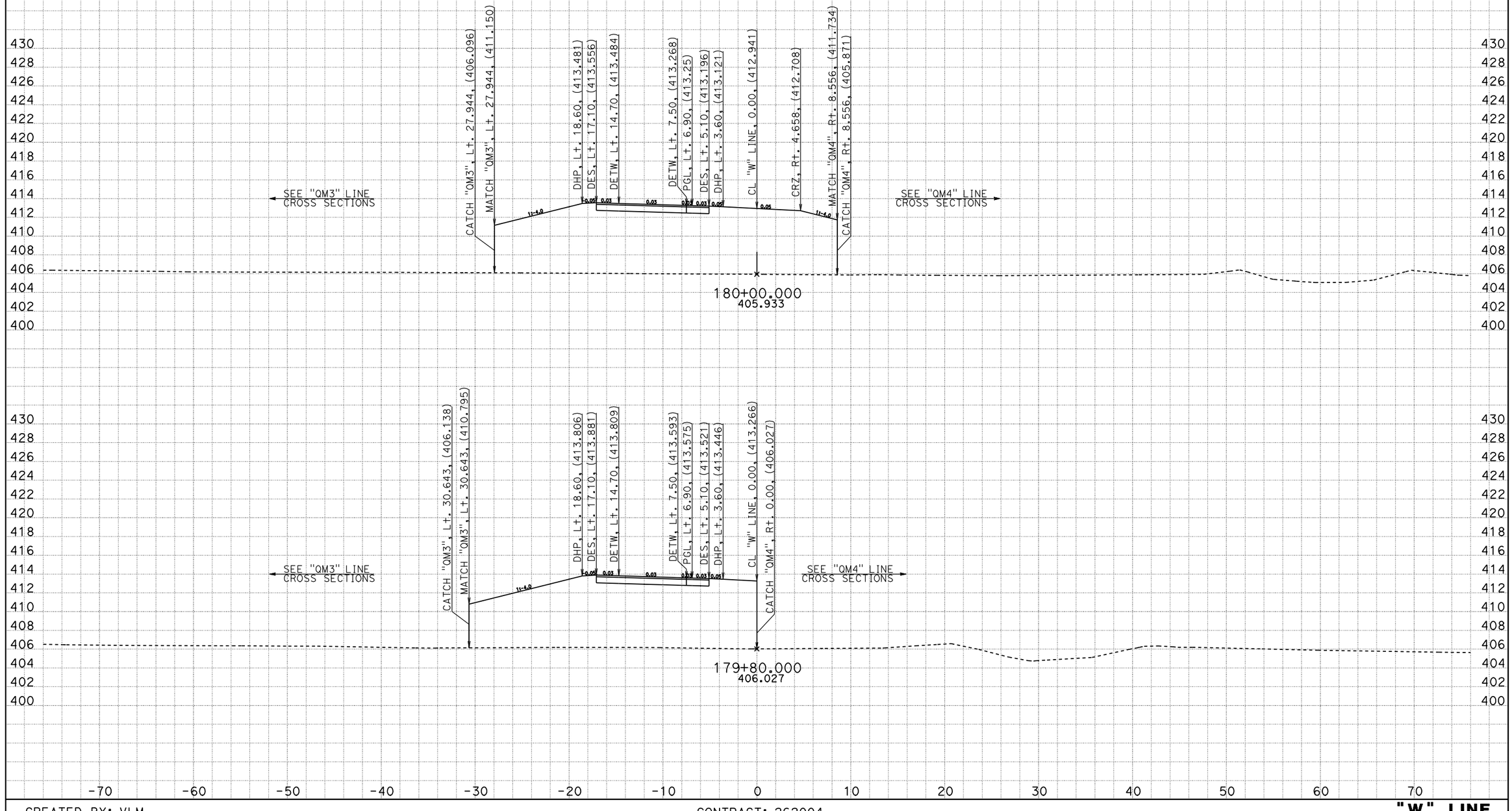

CREATED BY: VLM
DATE: 9/8/2011
KC Project: 0059 File: C:\proj\willits\w1\phase1\w1_5m_fin2.ear

CONTRACT: 262004
DIST/CO/RTE/KP: 01/MEN/101/KP R69.4 - KP R78.9
PROJECT ID: Willits Bypass

Scale Ratio: 1:200 Horiz.
1:200 Vert.

All Dimensions are Meters

"W" LINE CROSS SECTIONS

SHEET 22 OF 23

FOR EARTHWORK DEVELOPMENT ONLY

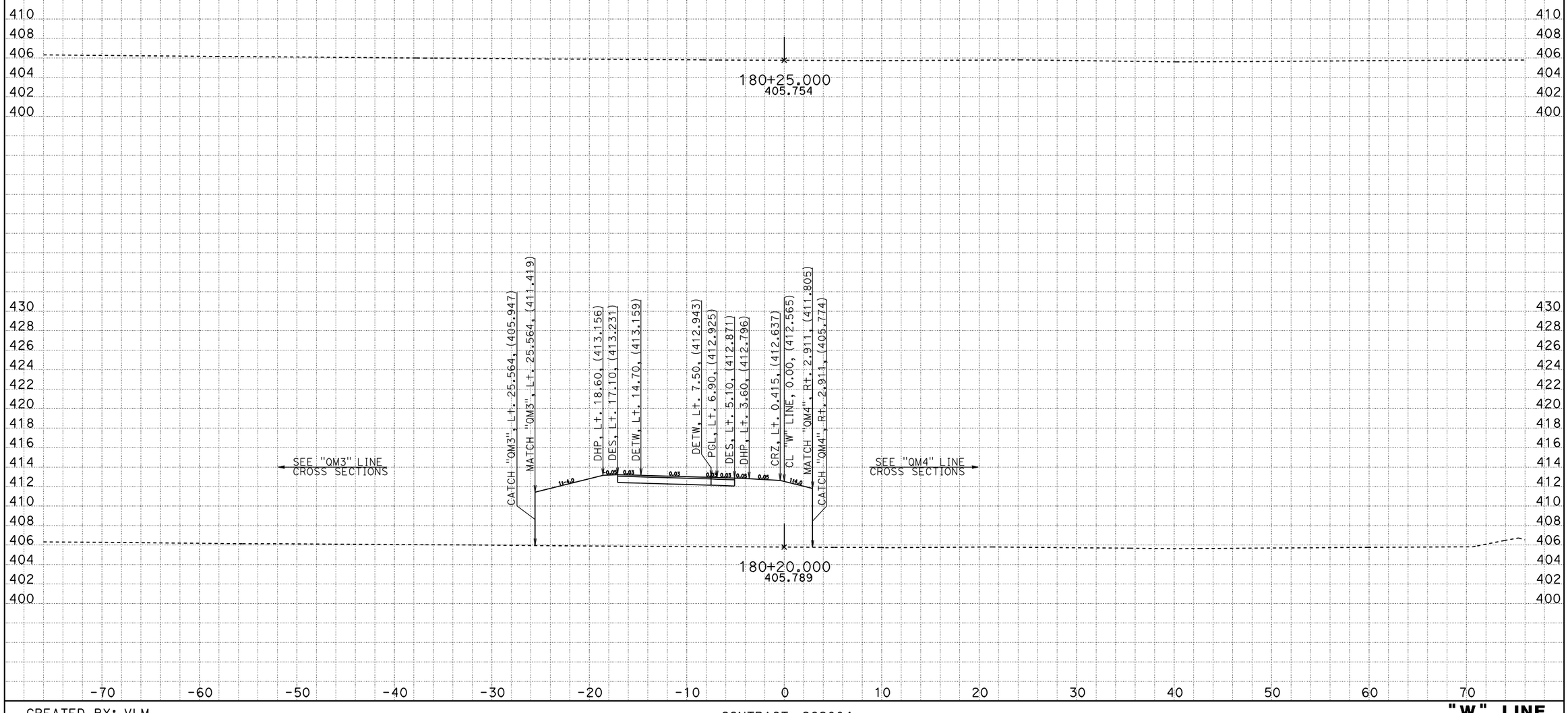

CREATED BY: VLM
DATE: 9/8/2011
KC Project: 0059
File: C:\proj\willits\w1\phase1\w1_5m_fin2.ear

CONTRACT: 262004
DIST/CO/RTE/KP: 01/MEN/101/KP R69.4 - KP R78.9
PROJECT ID: Willits Bypass

Scale Ratio: 1:200 Horiz.
1:200 Vert.

All Dimensions are Meters

"W" LINE CROSS SECTIONS

SHEET 23 OF 23