FOR EARTHWORK DEVELOPMENT ONLY

All Dimensions are U.S. Survey Feet

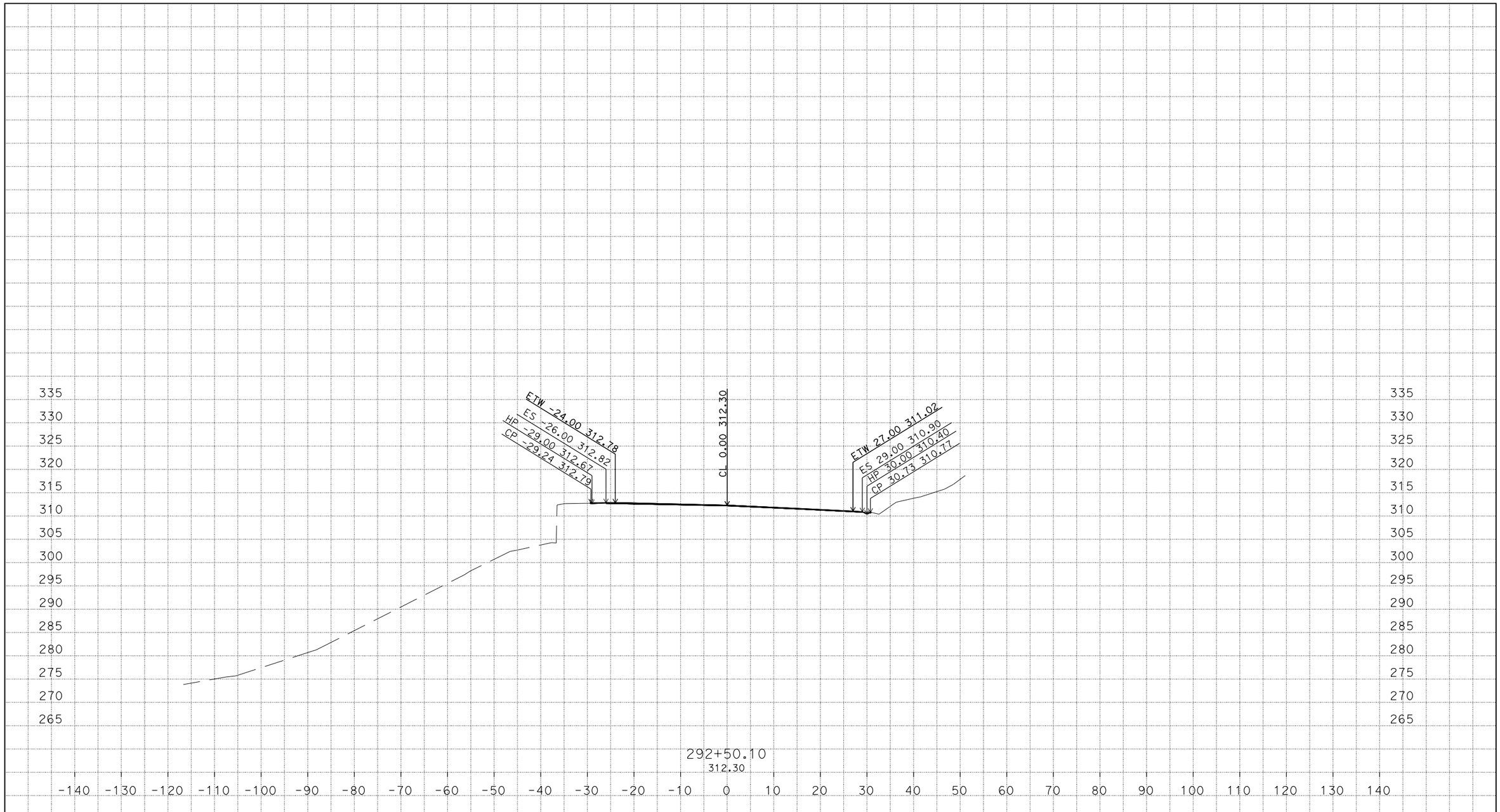

P:\PROJ\01\0B400\design\C3D\Alignments
Loc_1_A1_DME_TEMP_X_C3D_DWG.dwg - 16-Jan-15 6:10 PM

PLOTTED DATE: 1/16/2015

SCALE: 1"=10' Horiz.
1"=10' Vert.

PROJECT ID: 0112000124

CONTRACT: 01-0B4004
DIST/CO/RTE/PM: 01/Hum/101/R15.0,29.4
CREATED BY: s109509

A
CROSS SECTIONS
1 OF 25

FOR EARTHWORK DEVELOPMENT ONLY

All Dimensions are U.S. Survey Feet

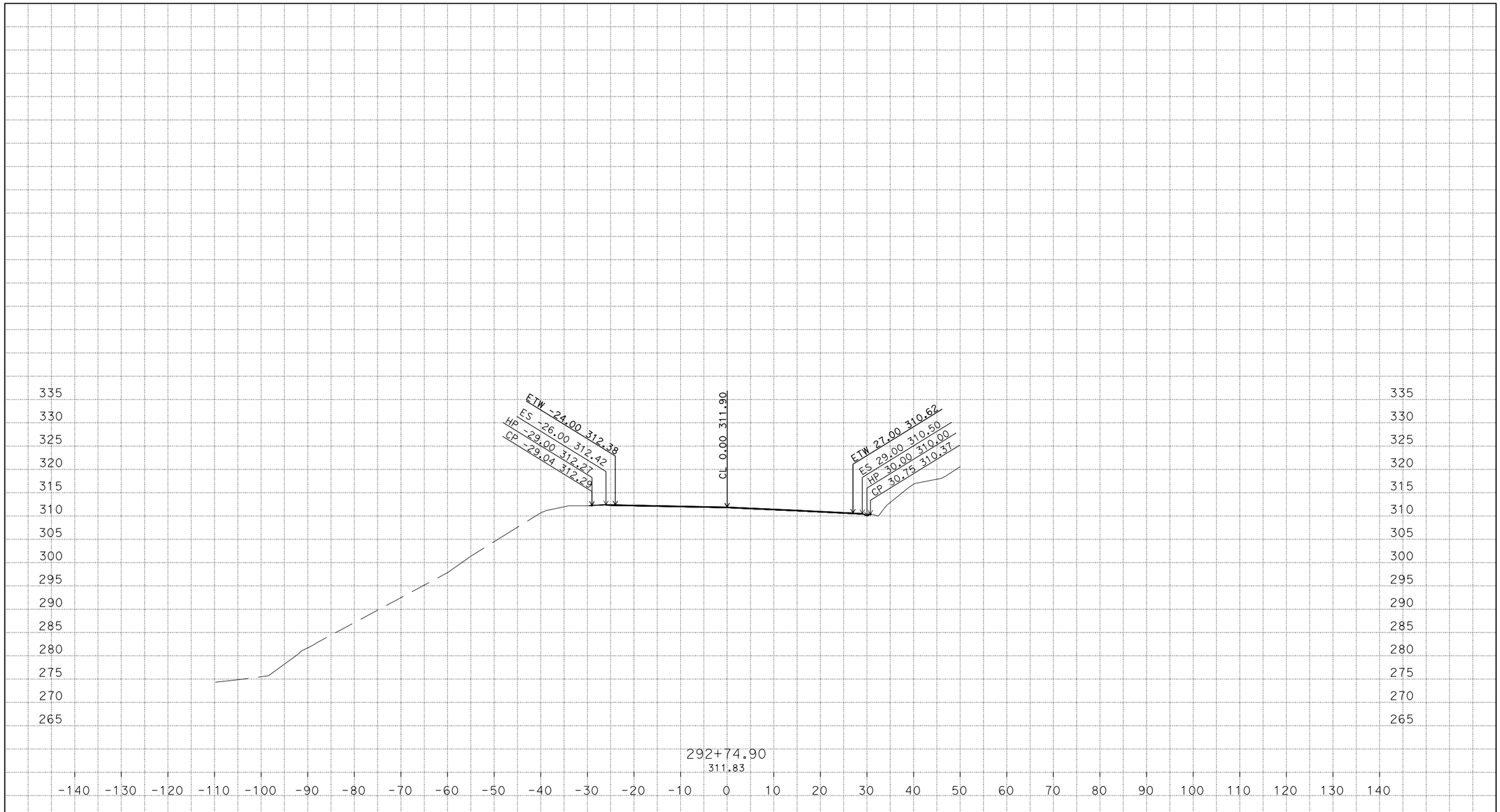

P:\PROJ\01\0B400\design\C3D\Alignments
Loc_1_A1_DME_TEMP_X_C3D_DWG.dwg - 16-Jan-15 6:10 PM

PLOTTED DATE: 21-JAN-2015

SCALE: 1"=10' Horiz.
1"=10' Vert.

PROJECT ID: 0112000124

CONTRACT: 01-0B4004
DIST/CO/RTE/PM: 01/Hum/101/R15.0,29.4
CREATED BY: s109509

A
CROSS SECTIONS
2 OF 25

FOR EARTHWORK DEVELOPMENT ONLY

All Dimensions are U.S. Survey Feet

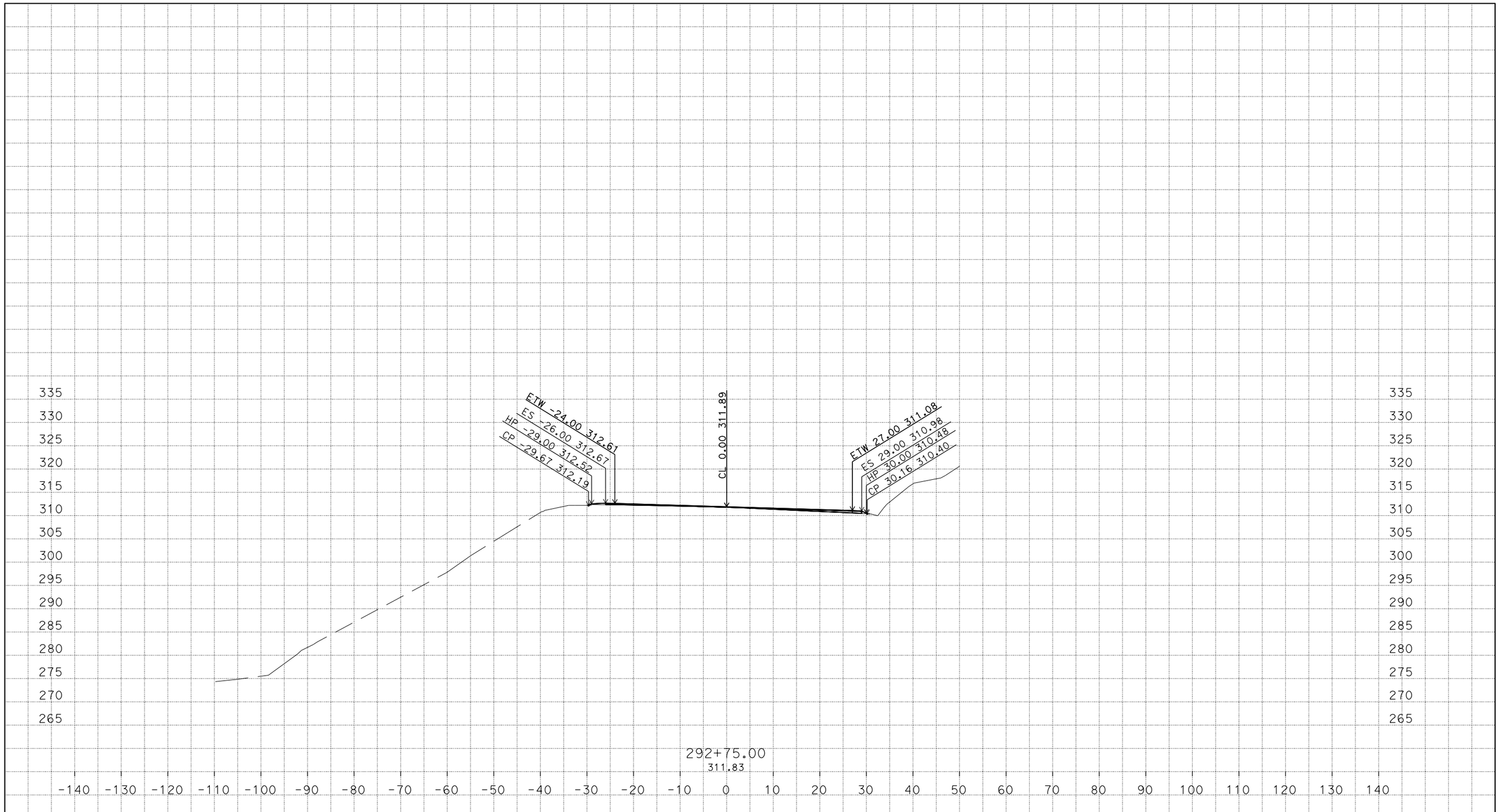

P:\PROJ\01\0B400\design\C3D\Alignments
Loc_1_A1_DME_TEMP_X_C3D_DWG.dwg - 16-Jan-15 6:10 PM

PLOTTED DATE: 21-JAN-2015

SCALE: 1"=10' Horiz.
1"=10' Vert.

PROJECT ID: 0112000124

CONTRACT: 01-0B4004
DIST/CO/RTE/PM: 01/Hum/101/R15.0,29.4
CREATED BY: s109509

A
CROSS SECTIONS
3 OF 25

FOR EARTHWORK DEVELOPMENT ONLY

All Dimensions are U.S. Survey Feet

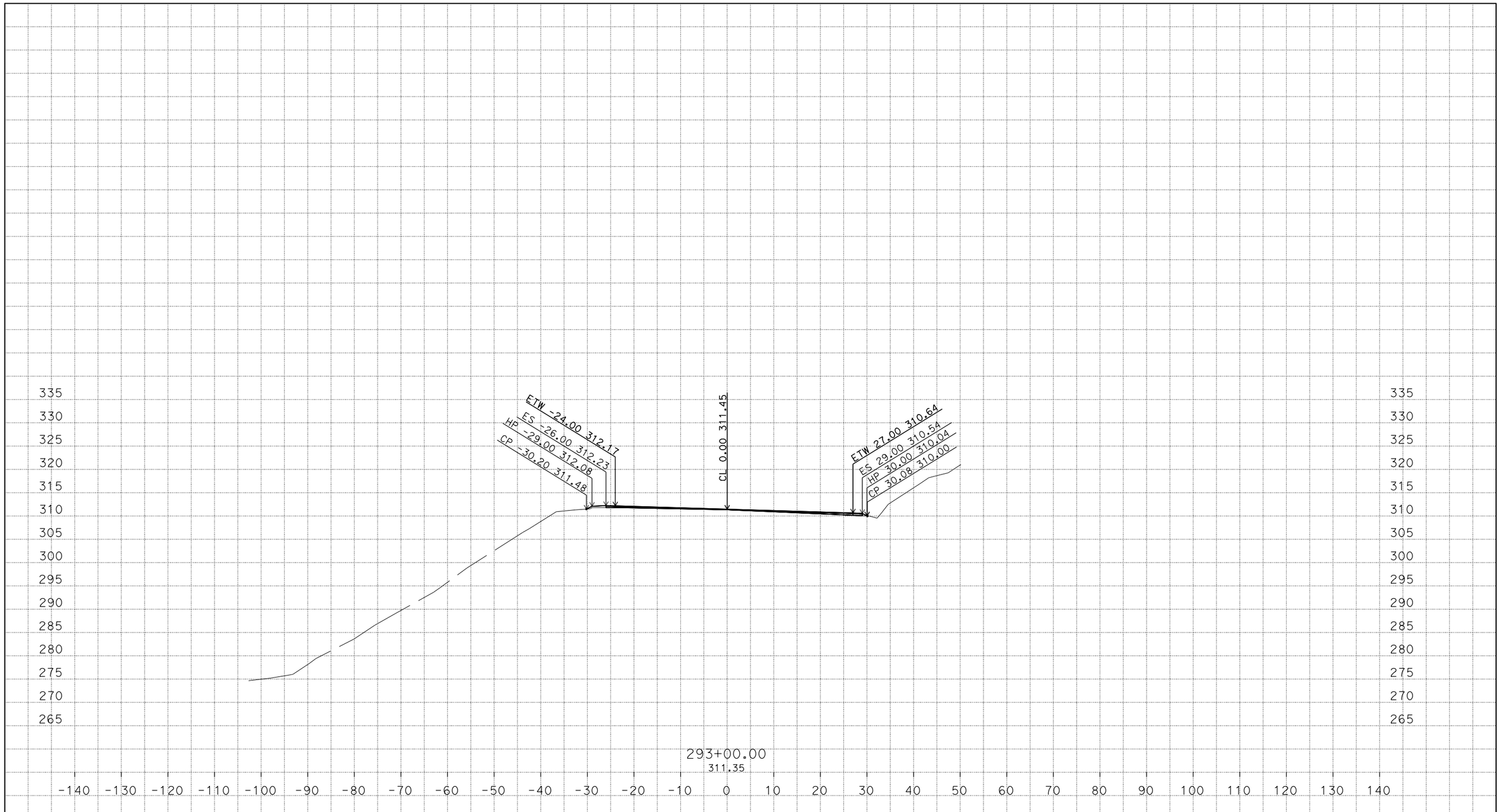

P:\PROJ\01\0B400\design\C3D\Alignments
Loc_1_A1_DME_TEMP_X_C3D_DWG.dwg - 16-Jan-15 6:10 PM

PLOTTED DATE: 21-JAN-2015

SCALE: 1"=10' Horiz.
1"=10' Vert.

PROJECT ID: 0112000124

CONTRACT: 01-0B4004
DIST/CO/RTE/PM: 01/Hum/101/R15.0,29.4
CREATED BY: s109509

A
CROSS SECTIONS
4 OF 25

FOR EARTHWORK DEVELOPMENT ONLY

All Dimensions are U.S. Survey Feet

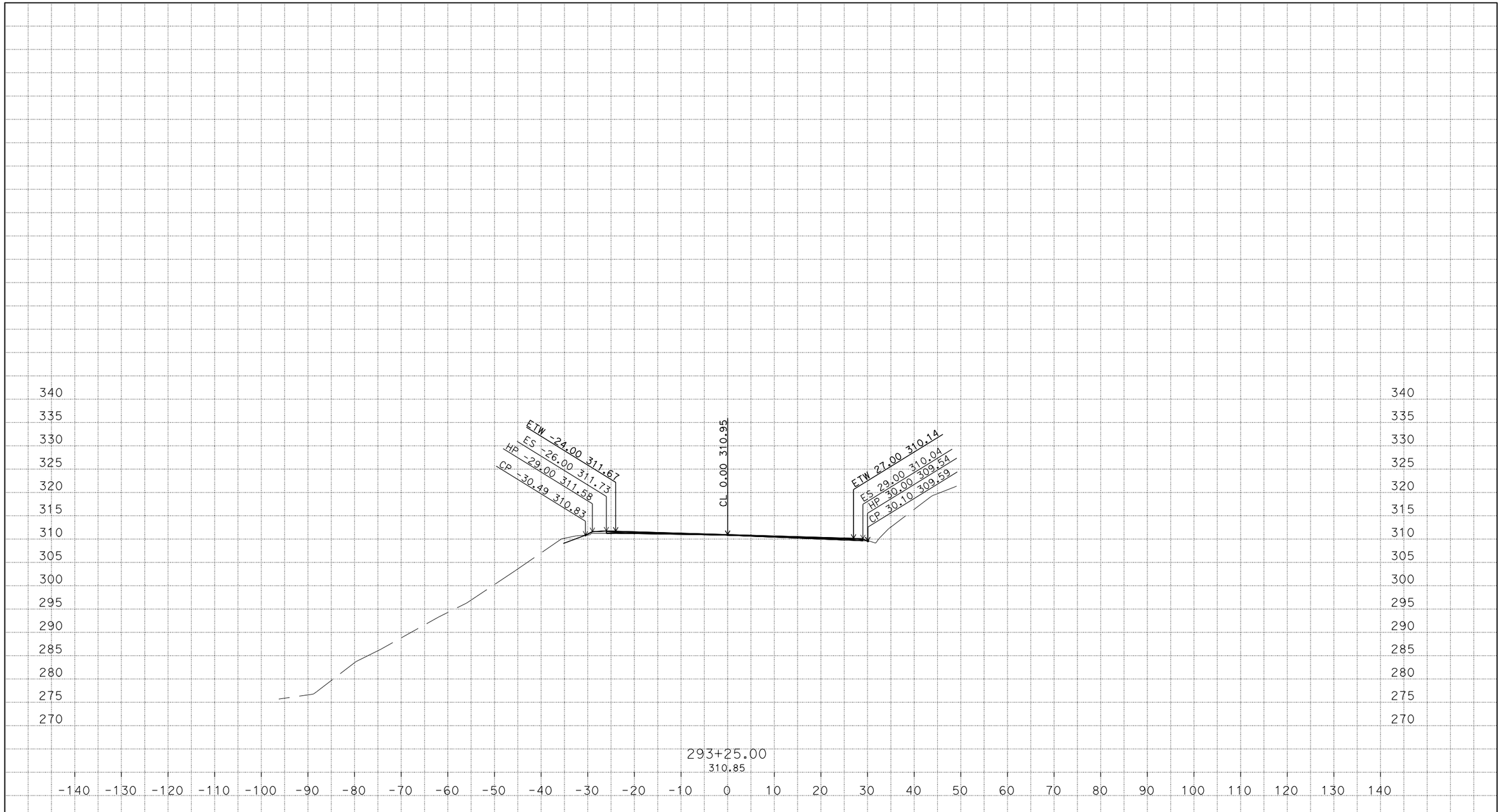

PLOTTED DATE: 21-JAN-2015

SCALE: 1"=10' Horiz.
1"=10' Vert.

PROJECT ID: 0112000124

CONTRACT: 01-0B4004
DIST/CO/RTE/PM: 01/Hum/101/R15.0,29.4
CREATED BY: s109509

A
CROSS SECTIONS
5 OF 25

P:\PROJ\01\0B400\design\C3D\Alignments
Loc_1_A1_DME_TEMP_X_C3D_DWG.dwg - 16-Jan-15 6:10 PM

FOR EARTHWORK DEVELOPMENT ONLY

All Dimensions are U.S. Survey Feet

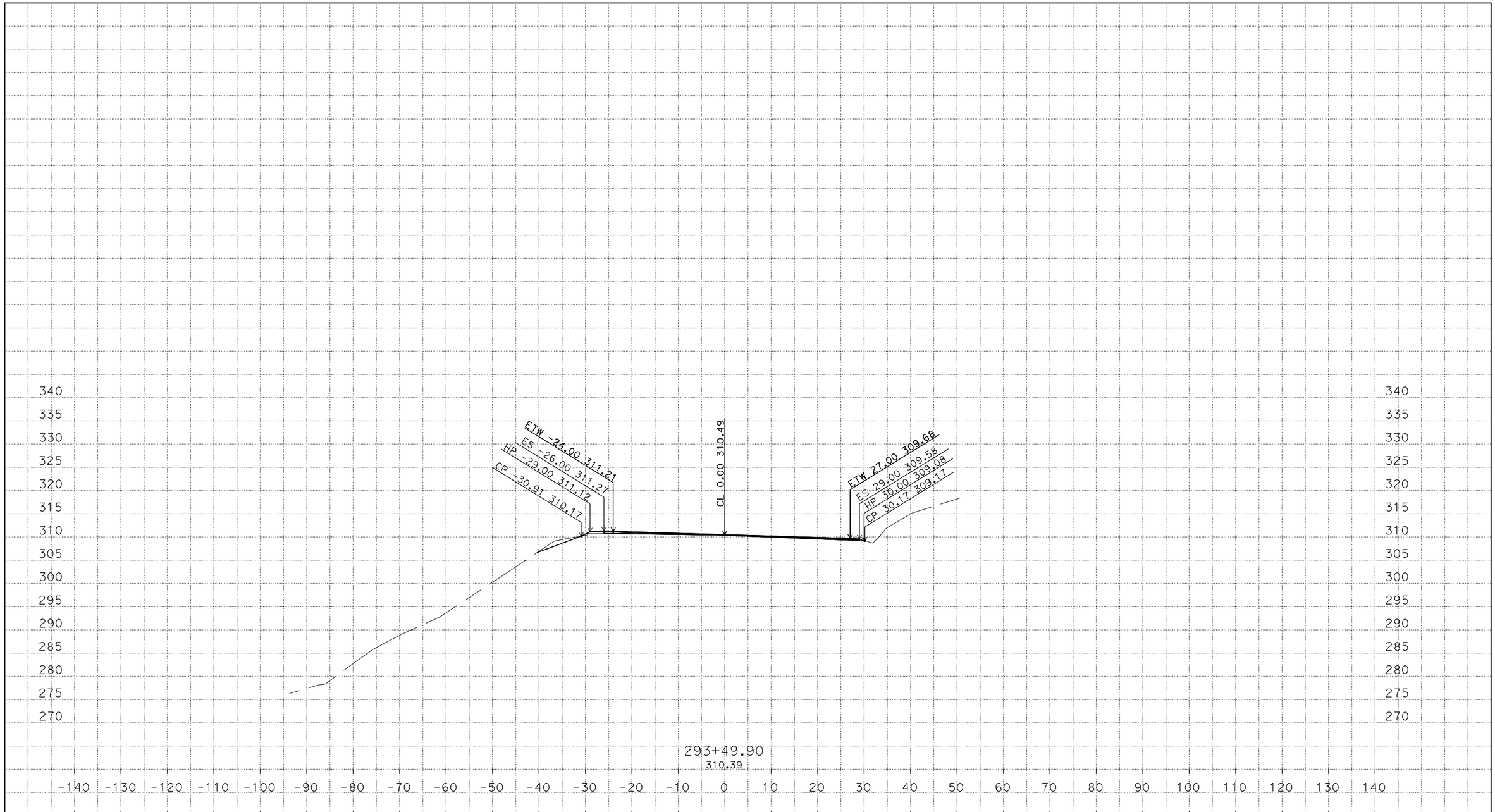

PLOTTED DATE: 21-JAN-2015

SCALE: 1"=10' Horiz.
1"=10' Vert.

PROJECT ID: 0112000124

CONTRACT: 01-0B4004
DIST/CO/RTE/PM: 01/Hum/101/R15.0,29.4
CREATED BY: s109509

A
CROSS SECTIONS
6 OF 25

P:\PROJ\01\0B400\design\C3D\Alignments
Loc_1_A1_DME_TEMP_X_C3D_DWG.dwg - 16-Jan-15 6:10 PM

FOR EARTHWORK DEVELOPMENT ONLY

All Dimensions are U.S. Survey Feet

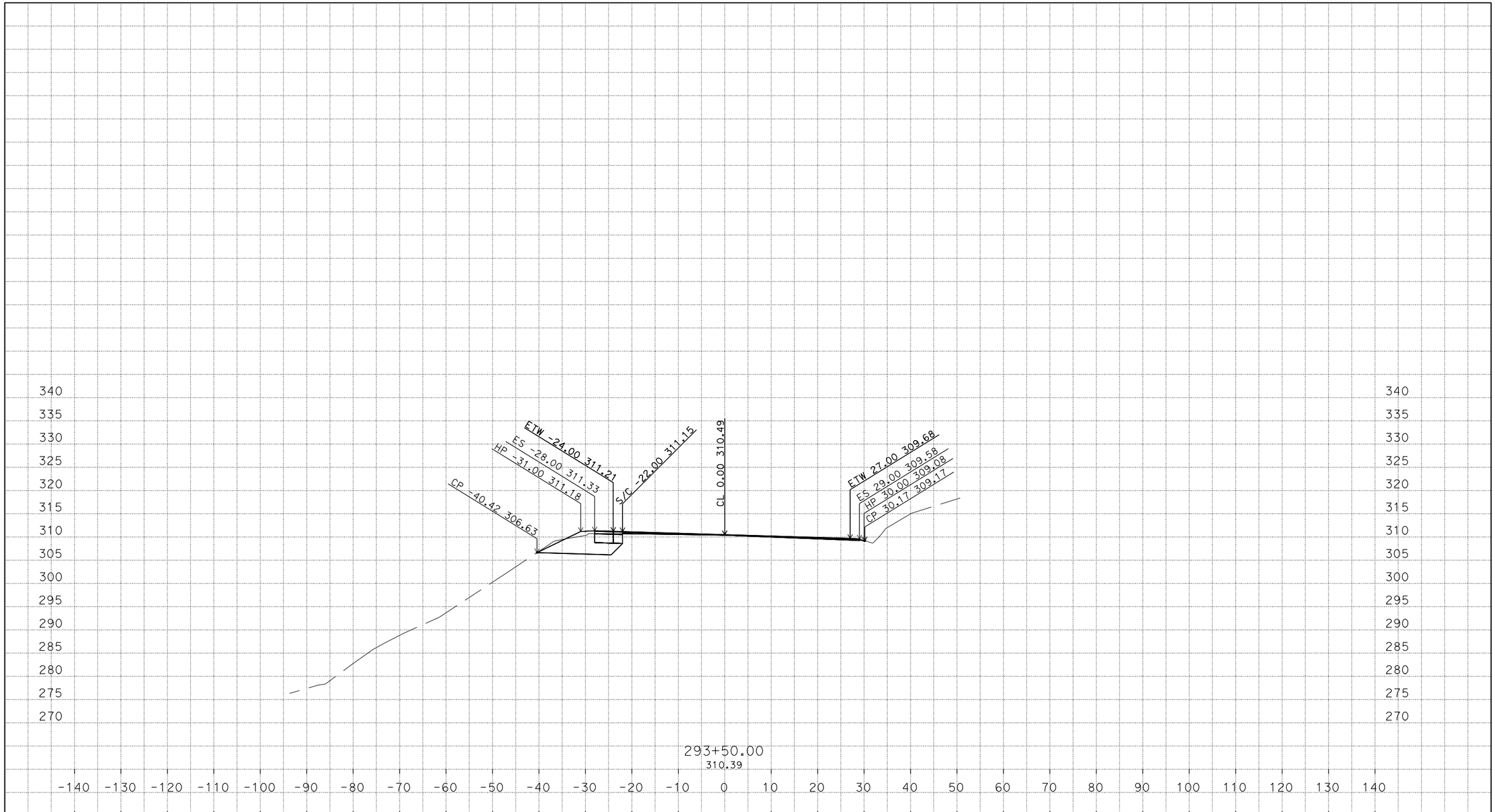

PLOTTED DATE: 21-JAN-2015

SCALE: 1"=10' Horiz.
1"=10' Vert.

PROJECT ID: 0112000124

CONTRACT: 01-0B4004
DIST/CO/RTE/PM: 01/Hum/101/R15.0,29.4
CREATED BY: s109509

A
CROSS SECTIONS
7 OF 25

P:\PROJ\01\0B400\design\C3D\Alignments
Loc_1_A1_DME_TEMP_X_C3D_DWG.dwg - 16-Jan-15 6:10 PM

FOR EARTHWORK DEVELOPMENT ONLY

All Dimensions are U.S. Survey Feet

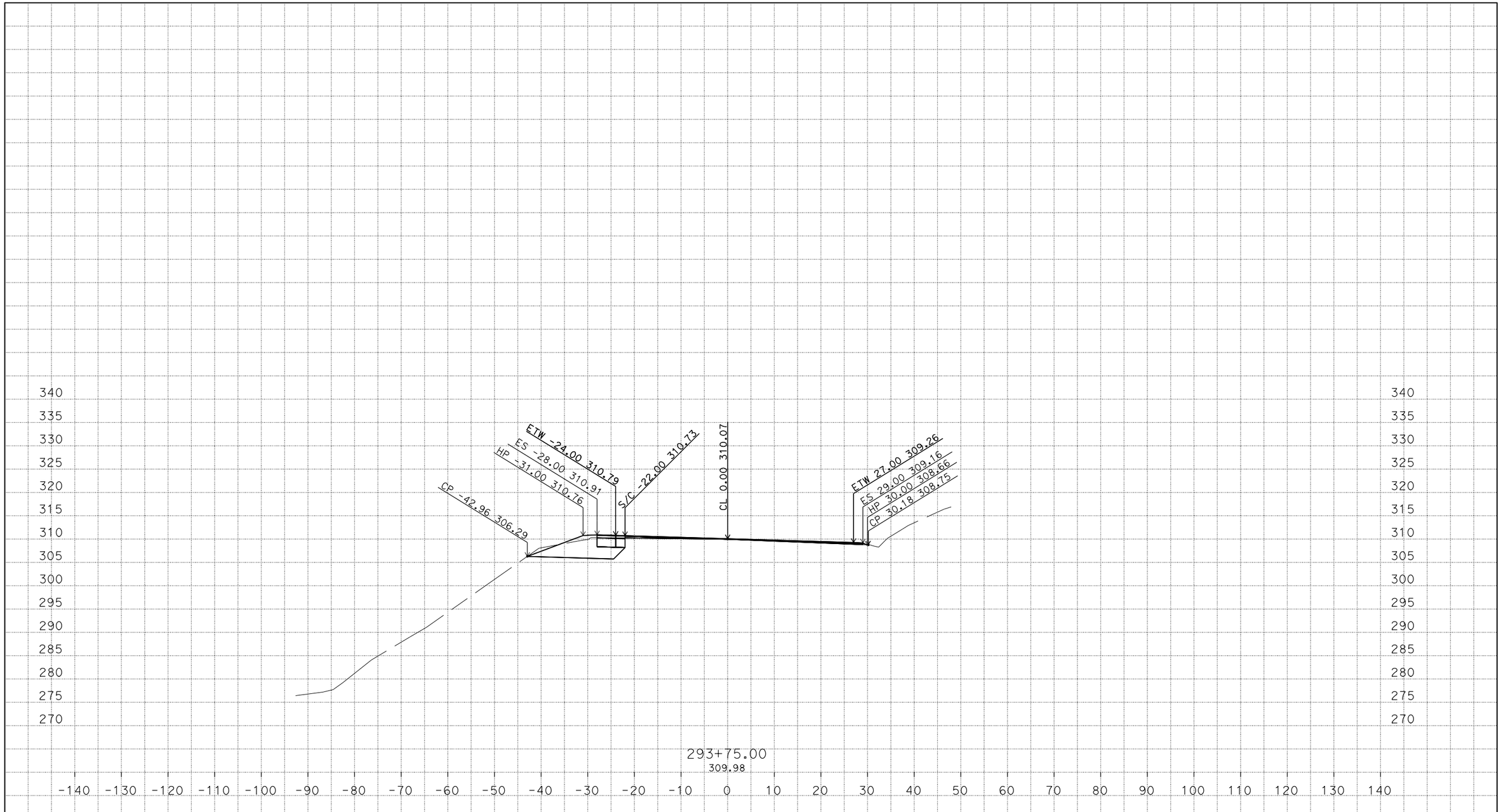

PLOTTED DATE: 21-JAN-2015

SCALE: 1"=10' Horiz.
1"=10' Vert.

PROJECT ID: 0112000124

CONTRACT: 01-0B4004
DIST/CO/RTE/PM: 01/Hum/101/R15.0,29.4
CREATED BY: s109509

A
CROSS SECTIONS
8 OF 25

P:\PROJ\01\0B400\design\C3D\Alignments
Loc_1_A1_DME_TEMP_X_C3D_DWG.dwg - 16-Jan-15 6:10 PM

FOR EARTHWORK DEVELOPMENT ONLY

All Dimensions are U.S. Survey Feet

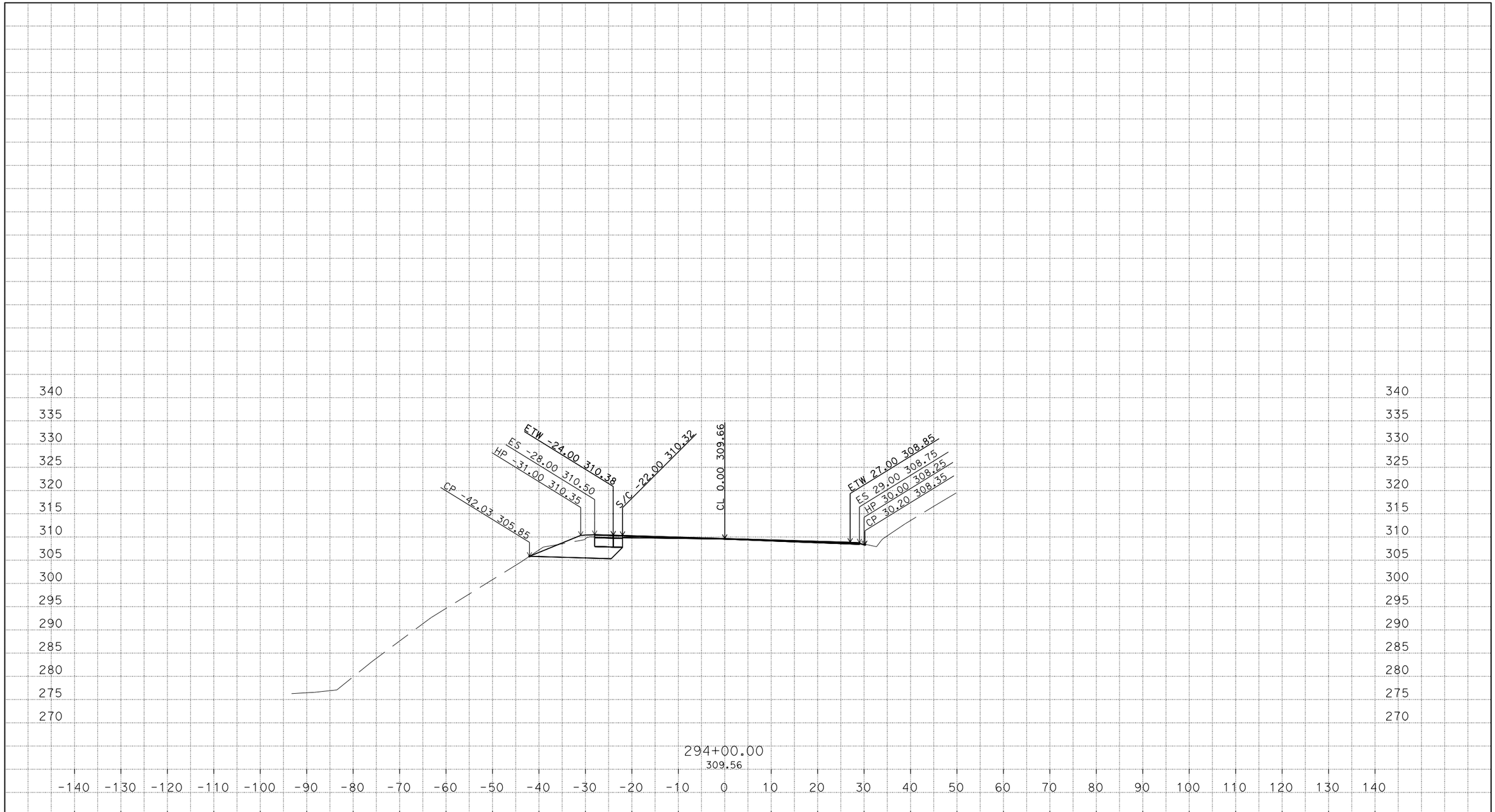

PLOTTED DATE: 21-JAN-2015

SCALE: 1"=10' Horiz.
1"=10' Vert.

PROJECT ID: 0112000124

CONTRACT: 01-0B4004
DIST/CO/RTE/PM: 01/Hum/101/R15.0,29.4
CREATED BY: s109509

A
CROSS SECTIONS
9 OF 25

P:\PROJ\01\0B400\design\C3D\Alignments
Loc_1_A1_DME_TEMP_X_C3D_DWG.dwg - 16-Jan-15 6:10 PM

FOR EARTHWORK DEVELOPMENT ONLY

All Dimensions are U.S. Survey Feet

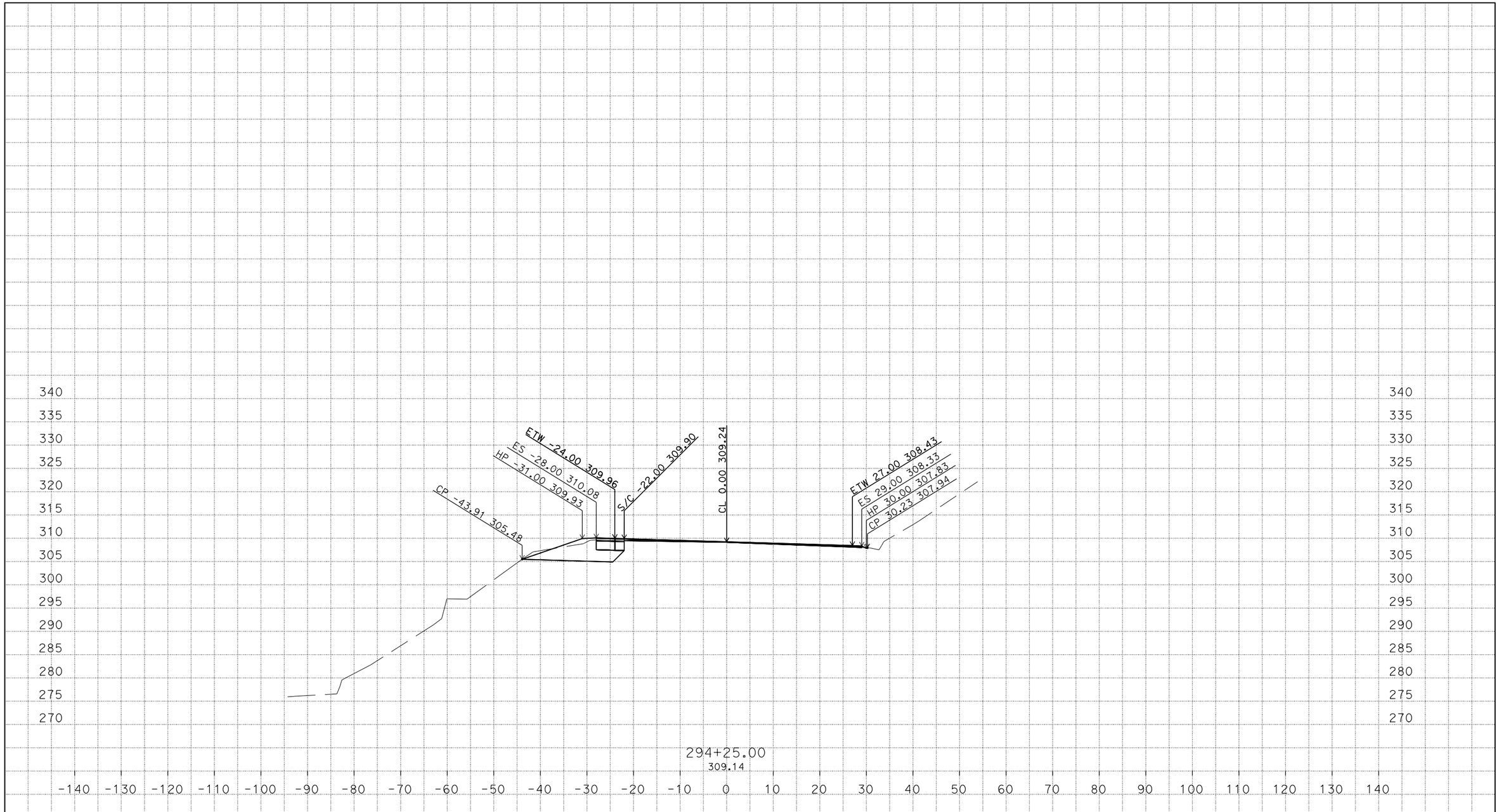

PLOTTED DATE: 21-JAN-2015

SCALE: 1"=10' Horiz.
1"=10' Vert.

PROJECT ID: 0112000124

CONTRACT: 01-0B4004
DIST/CO/RTE/PM: 01/Hum/101/R15.0,29.4
CREATED BY: s109509

A
CROSS SECTIONS
10 OF 25

P:\PROJ\01\0B400\design\C3D\Alignments
Loc_1_A1_DME_TEMP_X_C3D_DWG.dwg - 16-Jan-15 6:10 PM

FOR EARTHWORK DEVELOPMENT ONLY

All Dimensions are U.S. Survey Feet

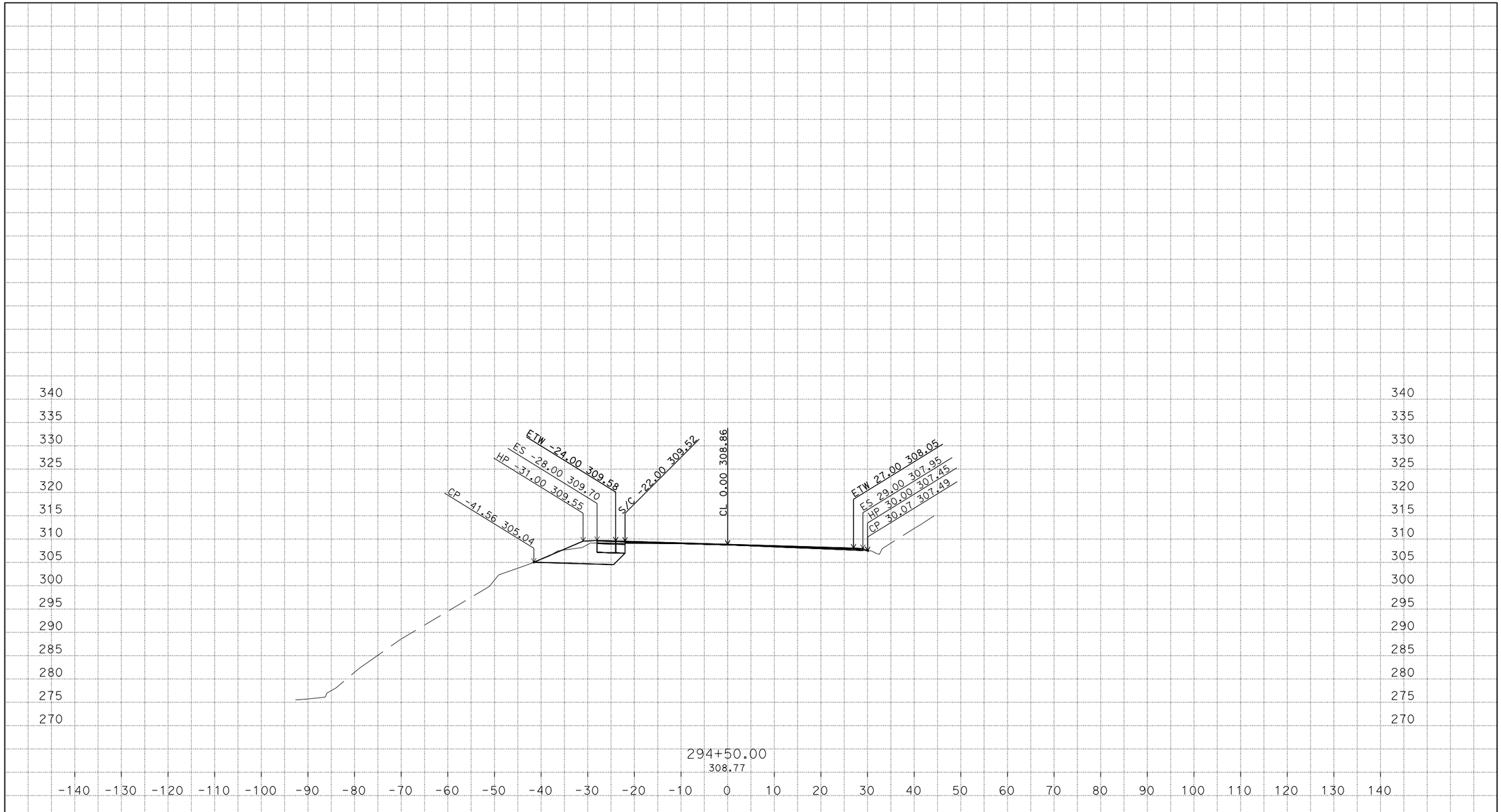

PLOTTED DATE: 21-JAN-2015

SCALE: 1"=10' Horiz.
1"=10' Vert.

PROJECT ID: 0112000124

CONTRACT: 01-0B4004
DIST/CO/RTE/PM: 01/Hum/101/R15.0,29.4
CREATED BY: s109509

A
CROSS SECTIONS
11 OF 25

P:\PROJ\01\0B400\design\C3D\Alignments
Loc_1_A1_DME_TEMP_X_C3D_DWG.dwg - 16-Jan-15 6:10 PM

FOR EARTHWORK DEVELOPMENT ONLY

All Dimensions are U.S. Survey Feet

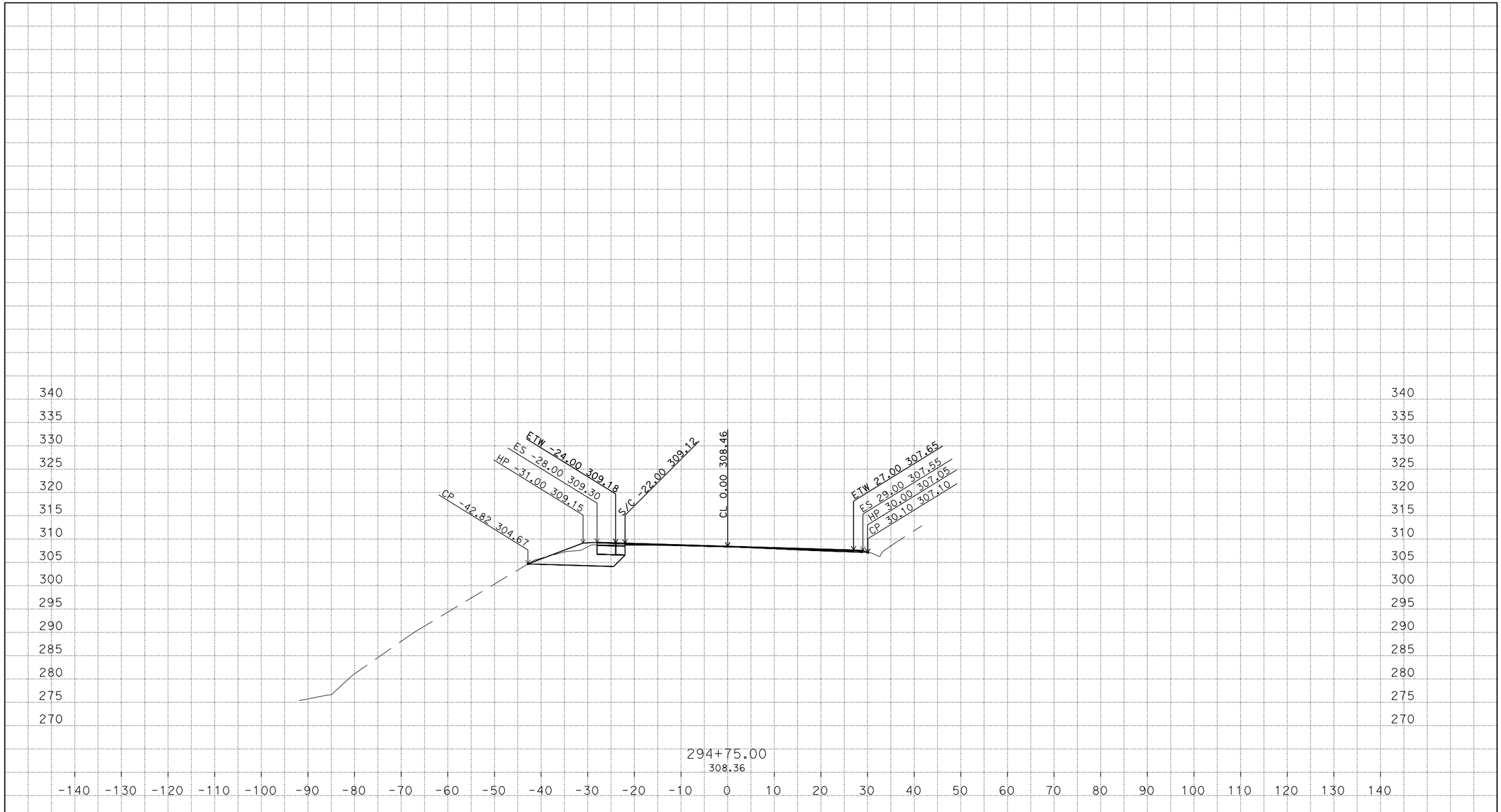

PLOTTED DATE: 21-JAN-2015

SCALE: 1"=10' Horiz.
1"=10' Vert.

PROJECT ID: 0112000124

CONTRACT: 01-0B4004
DIST/CO/RTE/PM: 01/Hum/101/R15.0,29.4
CREATED BY: s109509

A
CROSS SECTIONS
12 OF 25

P:\PROJ\01\0B400\design\C3D\Alignments
Loc_1_A1_DME_TEMP_X_C3D_DWG.dwg - 16-Jan-15 6:10 PM

FOR EARTHWORK DEVELOPMENT ONLY

All Dimensions are U.S. Survey Feet

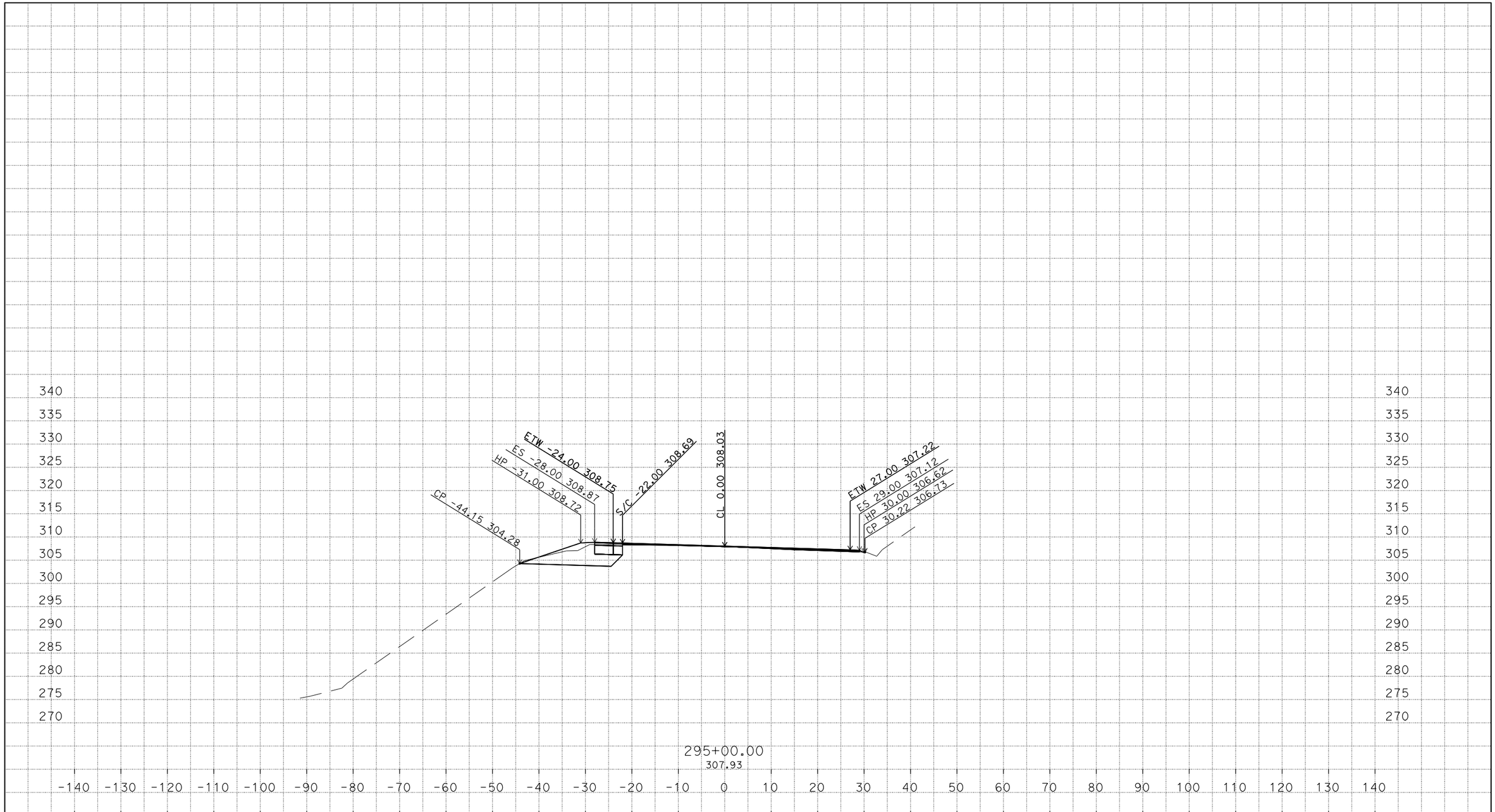

PLOTTED DATE: 21-JAN-2015

SCALE: 1"=10' Horiz.
1"=10' Vert.

PROJECT ID: 0112000124

CONTRACT: 01-0B4004
DIST/CO/RTE/PM: 01/Hum/101/R15.0,29.4
CREATED BY: s109509

A
CROSS SECTIONS
13 OF 25

P:\PROJ\01\0B400\design\C3D\Alignments
Loc_1_A1_DME_TEMP_X_C3D_DWG.dwg - 16-Jan-15 6:10 PM

FOR EARTHWORK DEVELOPMENT ONLY

All Dimensions are U.S. Survey Feet

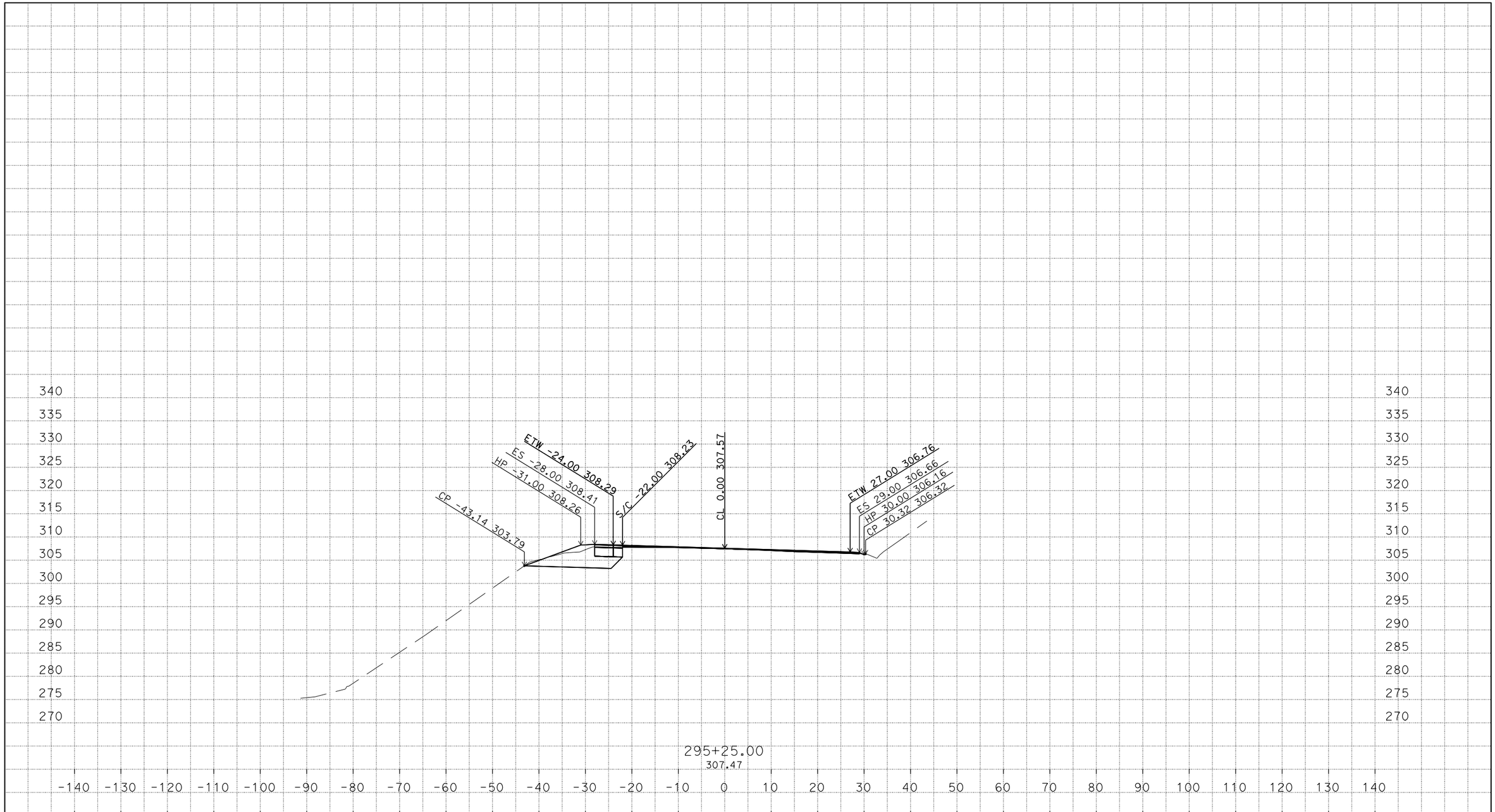

PLOTTED DATE: 21-JAN-2015

SCALE: 1"=10' Horiz.
1"=10' Vert.

PROJECT ID: 0112000124

CONTRACT: 01-0B4004
DIST/CO/RTE/PM: 01/Hum/101/R15.0,29.4
CREATED BY: s109509

A
CROSS SECTIONS
14 OF 25

P:\PROJ\01\0B400\design\C3D\Alignments
Loc_1_A1_DME_TEMP_X_C3D_DWG.dwg - 16-Jan-15 6:10 PM

FOR EARTHWORK DEVELOPMENT ONLY

All Dimensions are U.S. Survey Feet

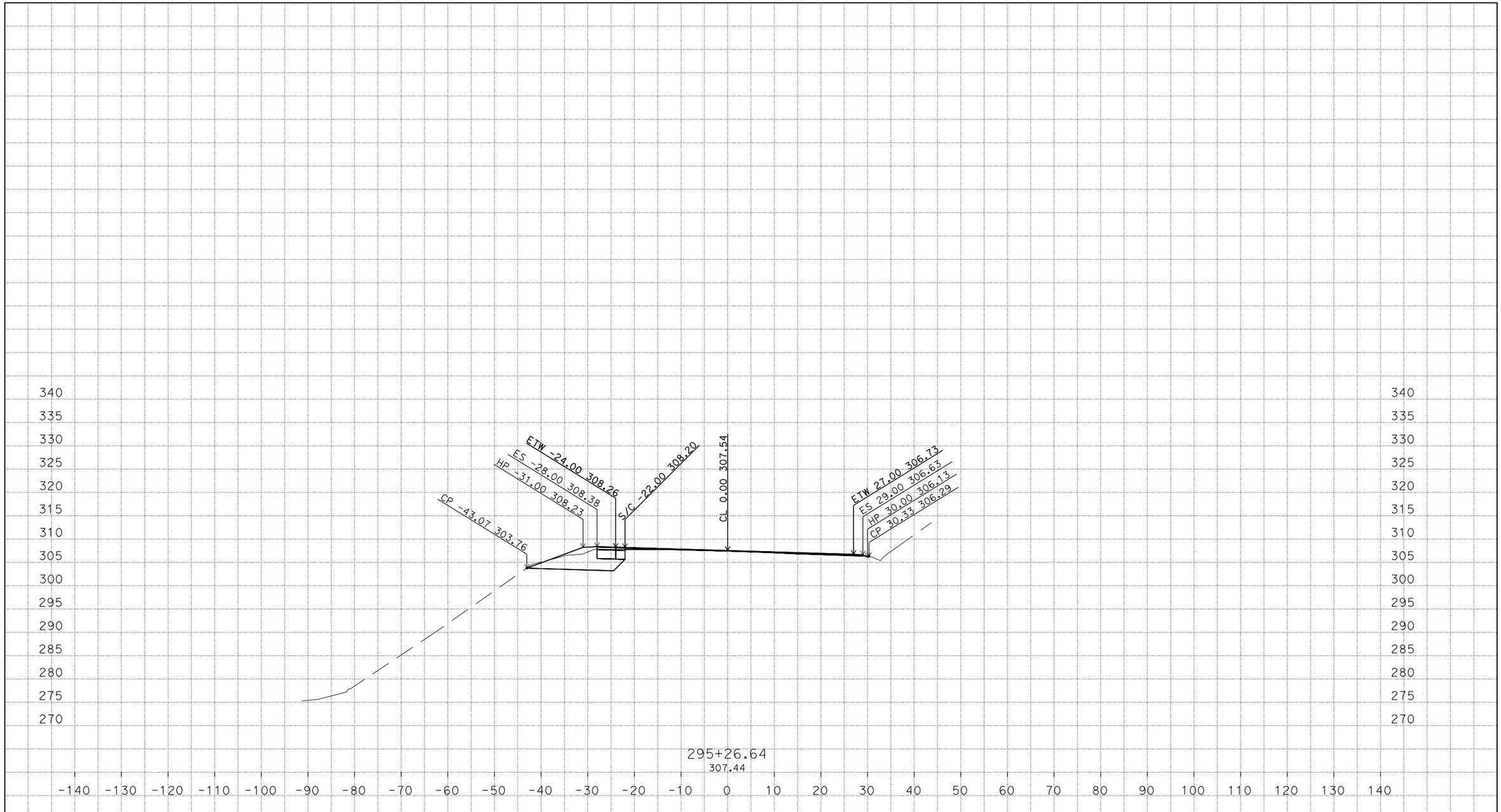

PLOTTED DATE: 21-JAN-2015

SCALE: 1"=10' Horiz.
1"=10' Vert.

PROJECT ID: 0112000124

CONTRACT: 01-0B4004
DIST/CO/RTE/PM: 01/Hum/101/R15.0,29.4
CREATED BY: s109509

A
CROSS SECTIONS
15 OF 25

P:\PROJ\01\0B400\design\C3D\Alignments
Loc_1_A1_DME_TEMP_X_C3D_DWG.dwg - 16-Jan-15 6:10 PM

FOR EARTHWORK DEVELOPMENT ONLY

All Dimensions are U.S. Survey Feet

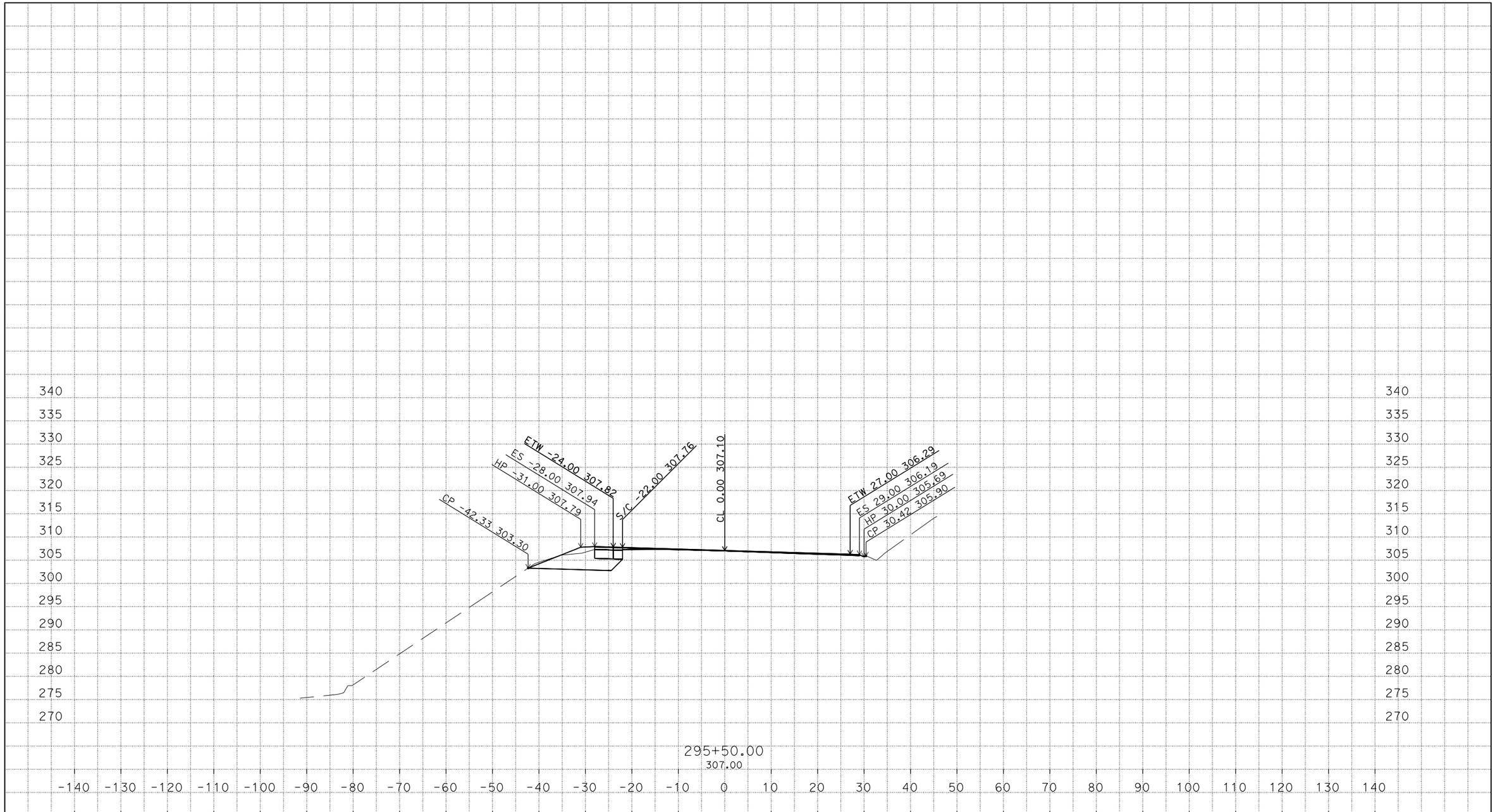

PLOTTED DATE: 21-JAN-2015

SCALE: 1"=10' Horiz.
1"=10' Vert.

PROJECT ID: 0112000124

CONTRACT: 01-0B4004
DIST/CO/RTE/PM: 01/Hum/101/R15.0,29.4
CREATED BY: s109509

A
CROSS SECTIONS
16 OF 25

P:\PROJ\01\0B400\design\C3D\Alignments
Loc_1_A1_DME_TEMP_X_C3D_DWG.dwg - 16-Jan-15 6:10 PM

FOR EARTHWORK DEVELOPMENT ONLY

All Dimensions are U.S. Survey Feet

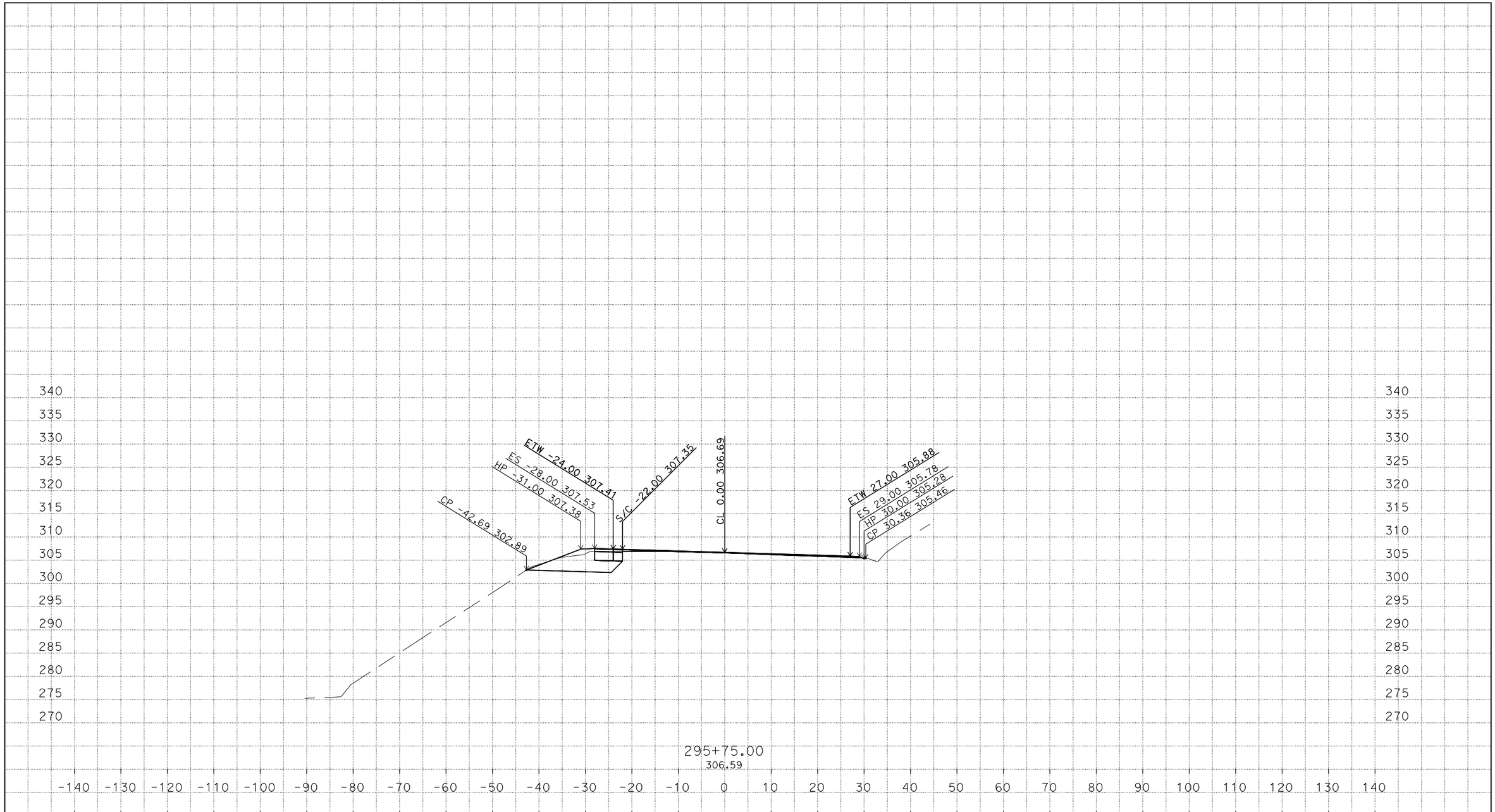

PLOTTED DATE: 21-JAN-2015

SCALE: 1"=10' Horiz.
1"=10' Vert.

PROJECT ID: 0112000124

CONTRACT: 01-0B4004
DIST/CO/RTE/PM: 01/Hum/101/R15.0,29.4
CREATED BY: s109509

A
CROSS SECTIONS
17 OF 25

P:\PROJ\01\0B400\design\C3D\Alignments
Loc_1_A1_DME_TEMP_X_C3D_DWG.dwg - 16-Jan-15 6:10 PM

FOR EARTHWORK DEVELOPMENT ONLY

All Dimensions are U.S. Survey Feet

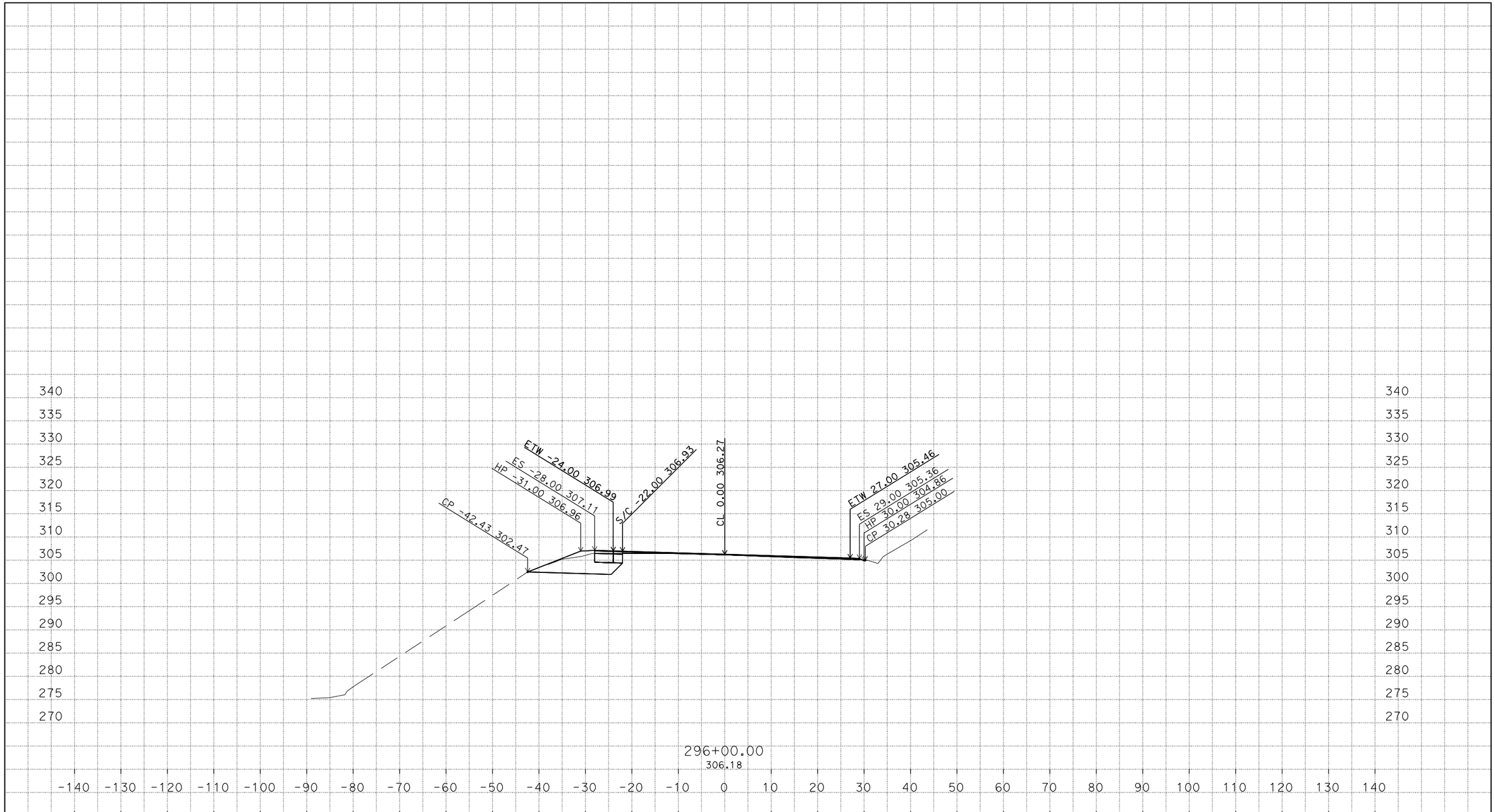

PLOTTED DATE: 21-JAN-2015

SCALE: 1"=10' Horiz.
1"=10' Vert.

PROJECT ID: 0112000124

CONTRACT: 01-0B4004
DIST/CO/RTE/PM: 01/Hum/101/R15.0,29.4
CREATED BY: s109509

A
CROSS SECTIONS
18 OF 25

P:\PROJ\01\0B400\design\C3D\Alignments
Loc_1_A1_DME_TEMP_X_C3D_DWG.dwg - 16-Jan-15 6:10 PM

FOR EARTHWORK DEVELOPMENT ONLY

All Dimensions are U.S. Survey Feet

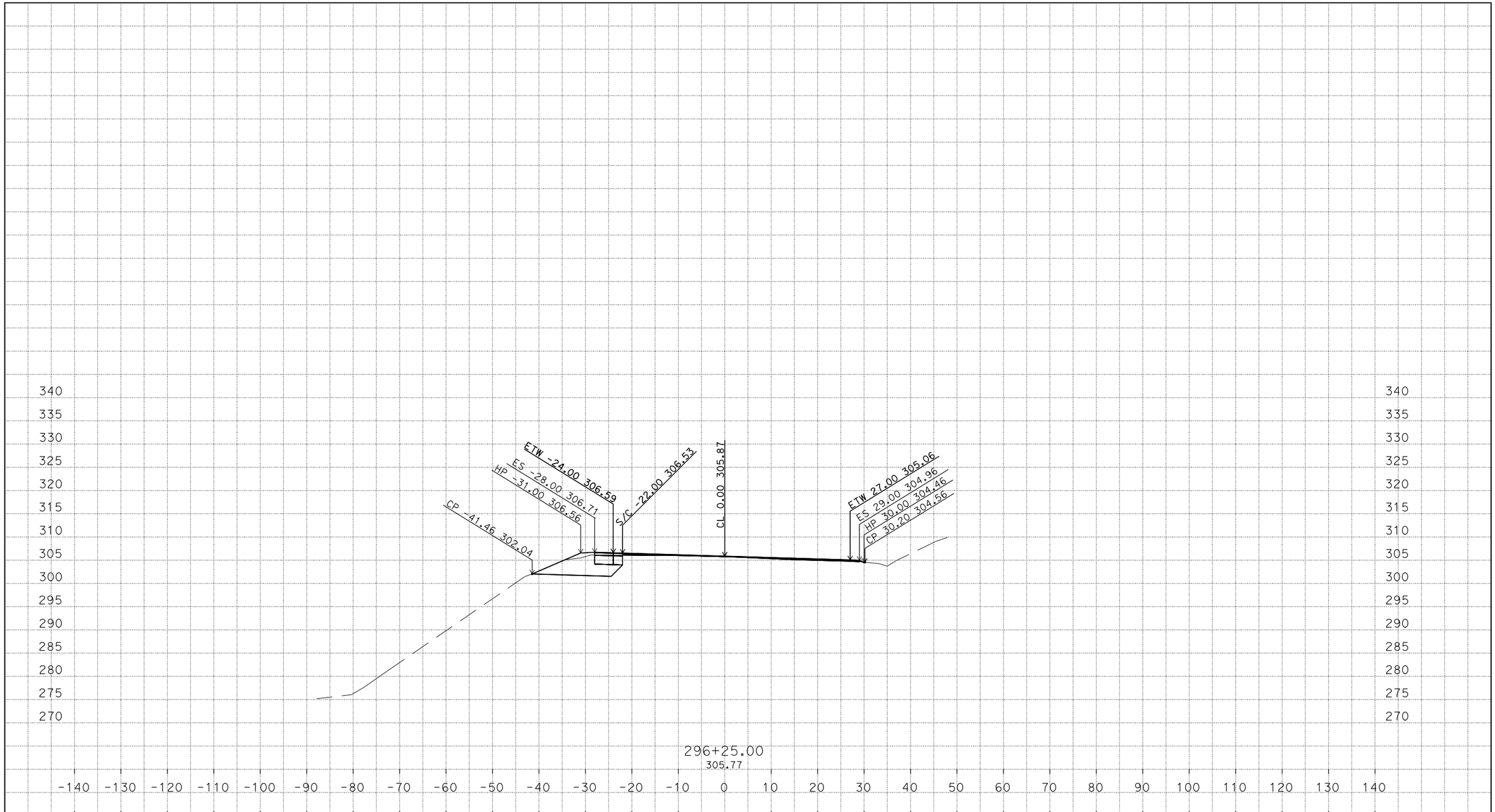

PLOTTED DATE: 21-JAN-2015

SCALE: 1"=10' Horiz.
1"=10' Vert.

PROJECT ID: 0112000124

CONTRACT: 01-0B4004
DIST/CO/RTE/PM: 01/Hum/101/R15.0,29.4
CREATED BY: s109509

A
CROSS SECTIONS
19 OF 25

P:\PROJ\01\0B400\design\C3D\Alignments
Loc_1_A1_DME_TEMP_X_C3D_DWG.dwg - 16-Jan-15 6:10 PM

FOR EARTHWORK DEVELOPMENT ONLY

All Dimensions are U.S. Survey Feet

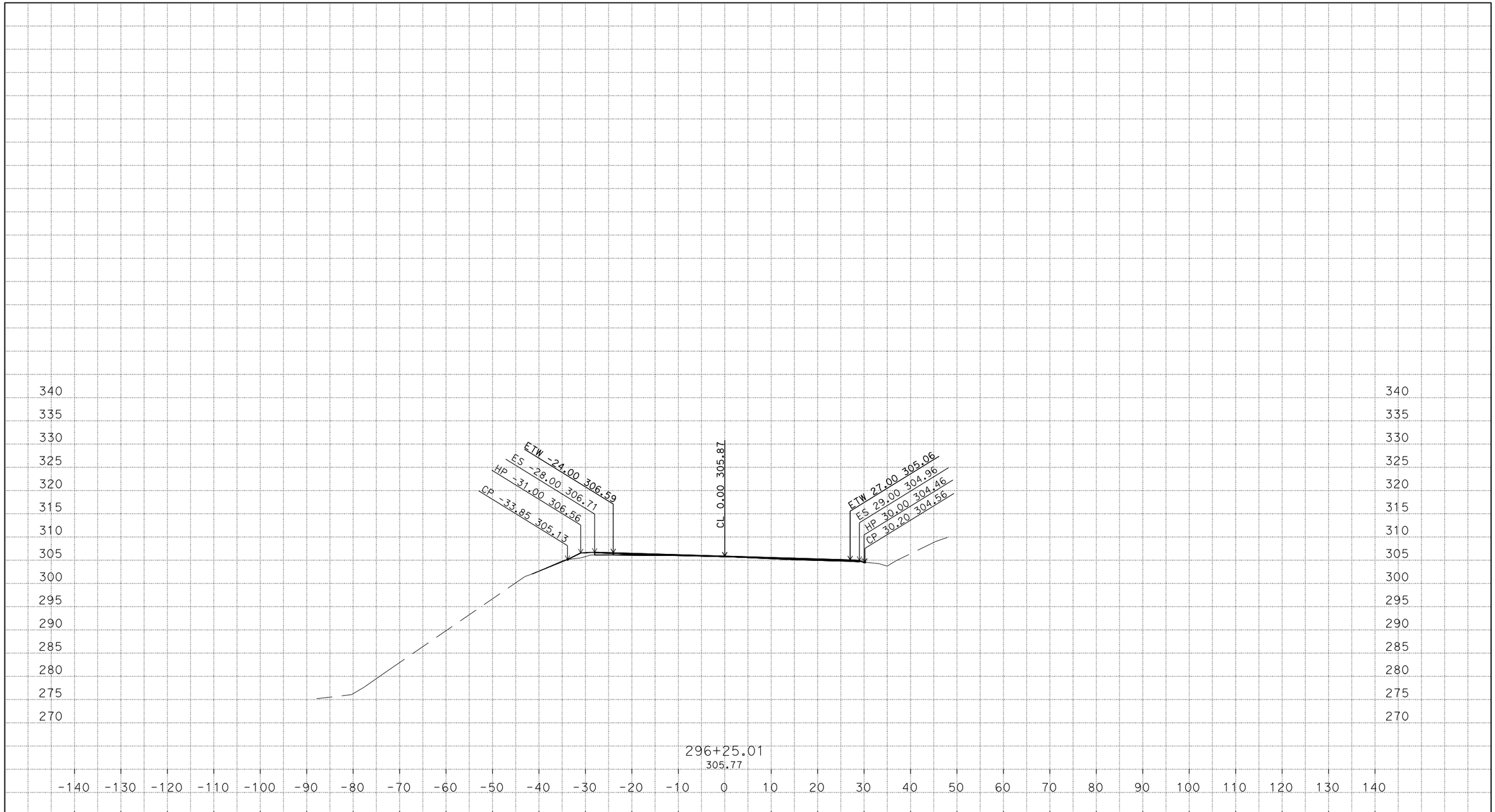

PLOTTED DATE: 21-JAN-2015

SCALE: 1"=10' Horiz.
1"=10' Vert.

PROJECT ID: 0112000124

CONTRACT: 01-0B4004
DIST/CO/RTE/PM: 01/Hum/101/R15.0,29.4
CREATED BY: s109509

A
CROSS SECTIONS
20 OF 25

P:\PROJ\01\0B400\design\C3D\Alignments
Loc_1_A1_DME_TEMP_X_C3D_DWG.dwg - 16-Jan-15 6:10 PM

FOR EARTHWORK DEVELOPMENT ONLY

All Dimensions are U.S. Survey Feet

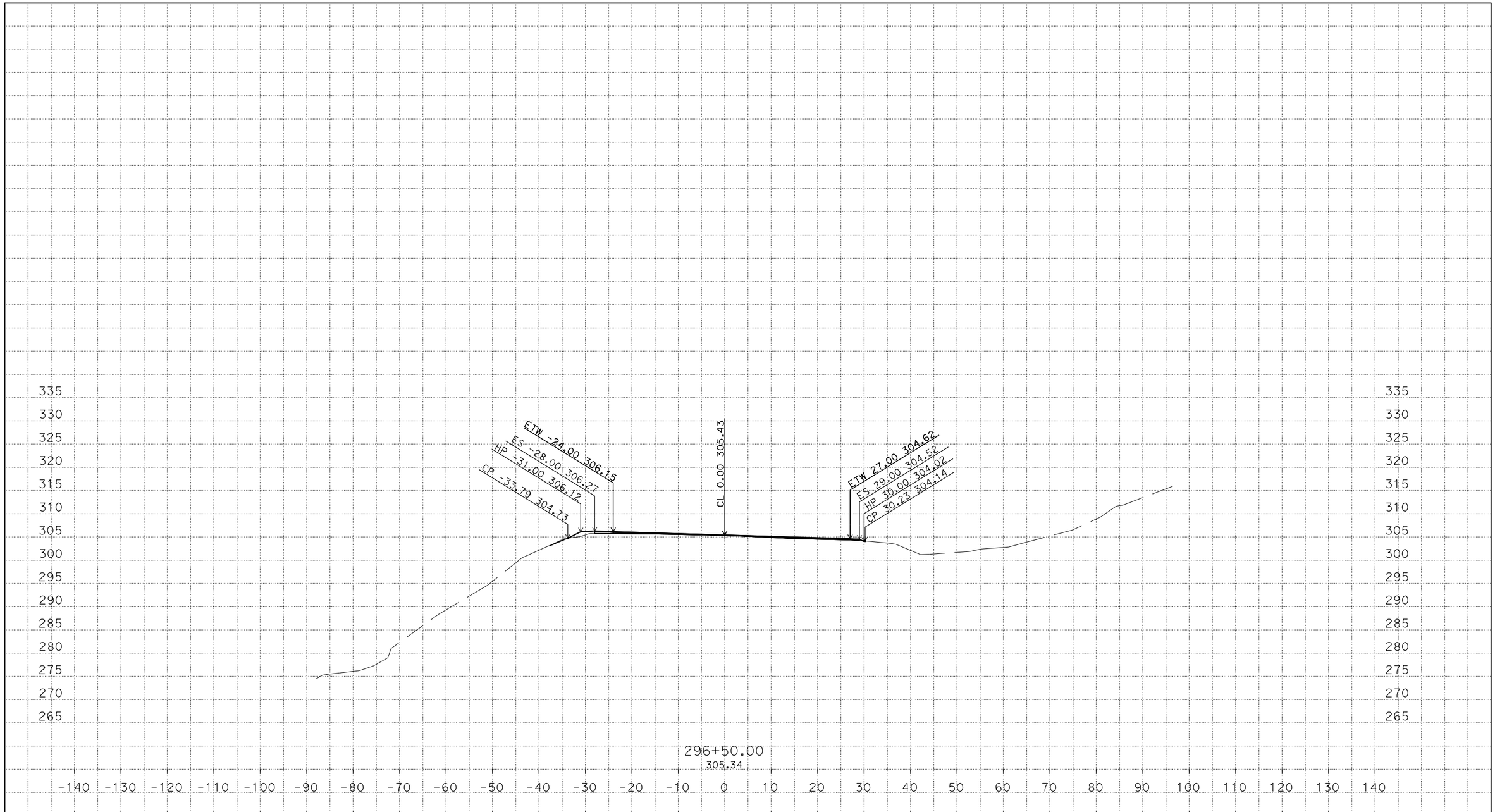

PLOTTED DATE: 21-JAN-2015

SCALE: 1"=10' Horiz.
1"=10' Vert.

PROJECT ID: 0112000124

CONTRACT: 01-0B4004
DIST/CO/RTE/PM: 01/Hum/101/R15.0,29.4
CREATED BY: s109509

A
CROSS SECTIONS
21 OF 25

P:\PROJ\01\0B400\design\C3D\Alignments
Loc_1_A1_DME_TEMP_X_C3D_DWG.dwg - 16-Jan-15 6:10 PM

FOR EARTHWORK DEVELOPMENT ONLY

All Dimensions are U.S. Survey Feet

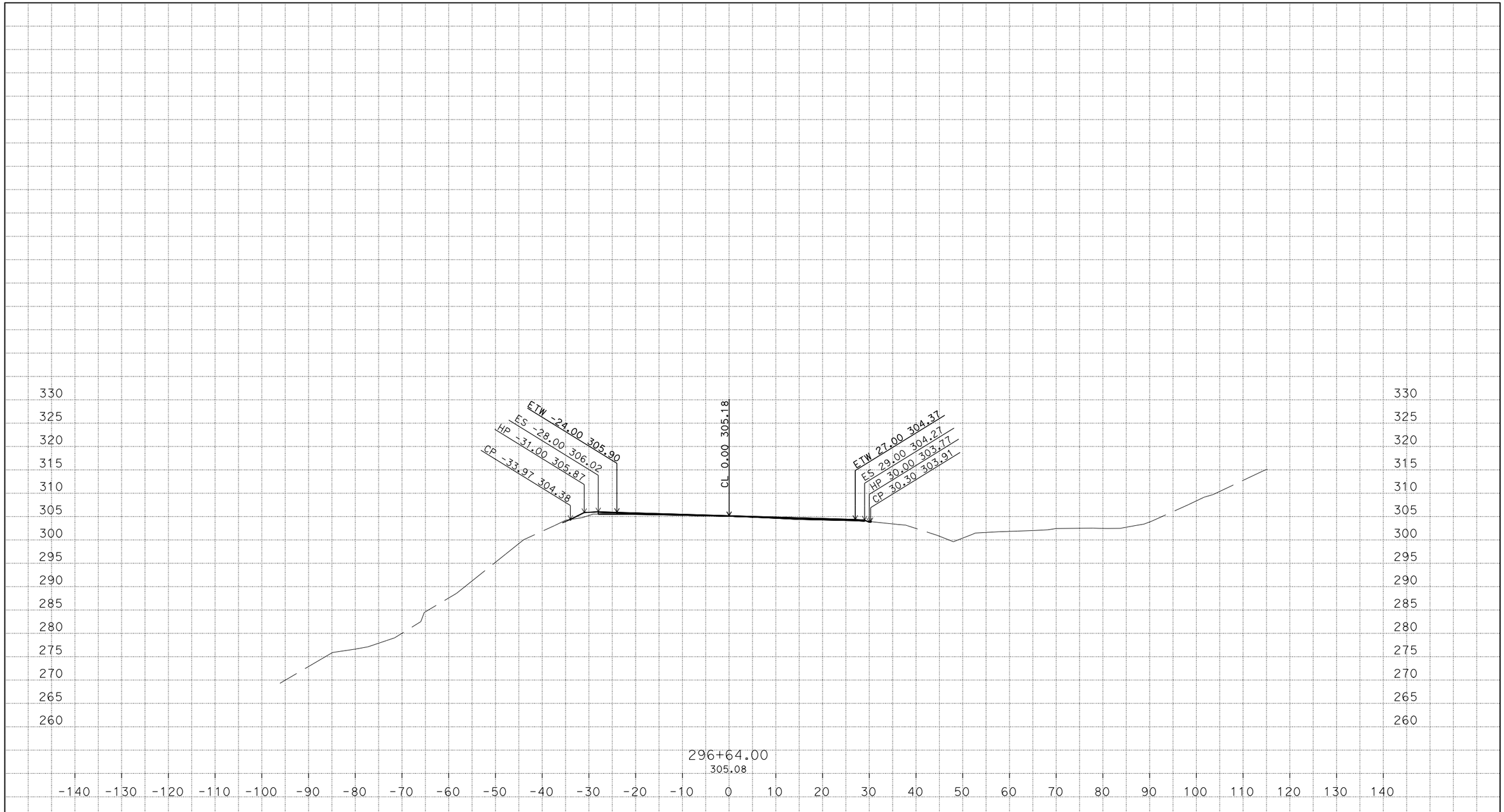

PLOTTED DATE: 21-JAN-2015

SCALE: 1"=10' Horiz.
1"=10' Vert.

PROJECT ID: 0112000124

CONTRACT: 01-0B4004
DIST/CO/RTE/PM: 01/Hum/101/R15.0,29.4
CREATED BY: s109509

A
CROSS SECTIONS
22 OF 25

P:\PROJ\01\0B400\design\C3D\Alignments
Loc_1_A1_DME_TEMP_X_C3D_DWG.dwg - 16-Jan-15 6:10 PM

FOR EARTHWORK DEVELOPMENT ONLY

All Dimensions are U.S. Survey Feet

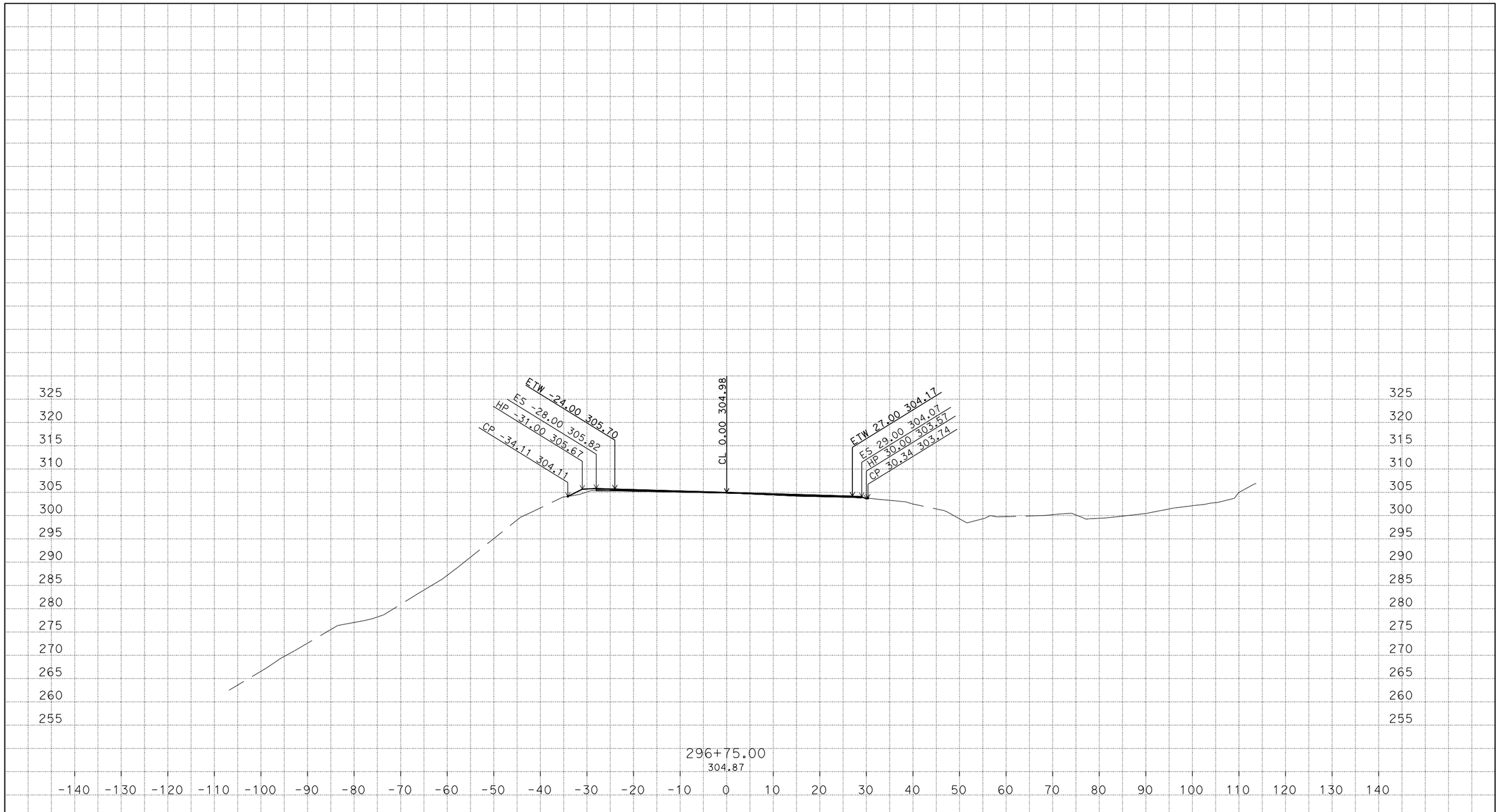

PLOTTED DATE: 21-JAN-2015

SCALE: 1"=10' Horiz.
1"=10' Vert.

PROJECT ID: 0112000124

CONTRACT: 01-0B4004
DIST/CO/RTE/PM: 01/Hum/101/R15.0,29.4
CREATED BY: s109509

A
CROSS SECTIONS
23 OF 25

P:\PROJ\01\0B400\design\C3D\Alignments
Loc_1_A1_DME_TEMP_X_C3D_DWG.dwg - 16-Jan-15 6:10 PM

FOR EARTHWORK DEVELOPMENT ONLY

All Dimensions are U.S. Survey Feet

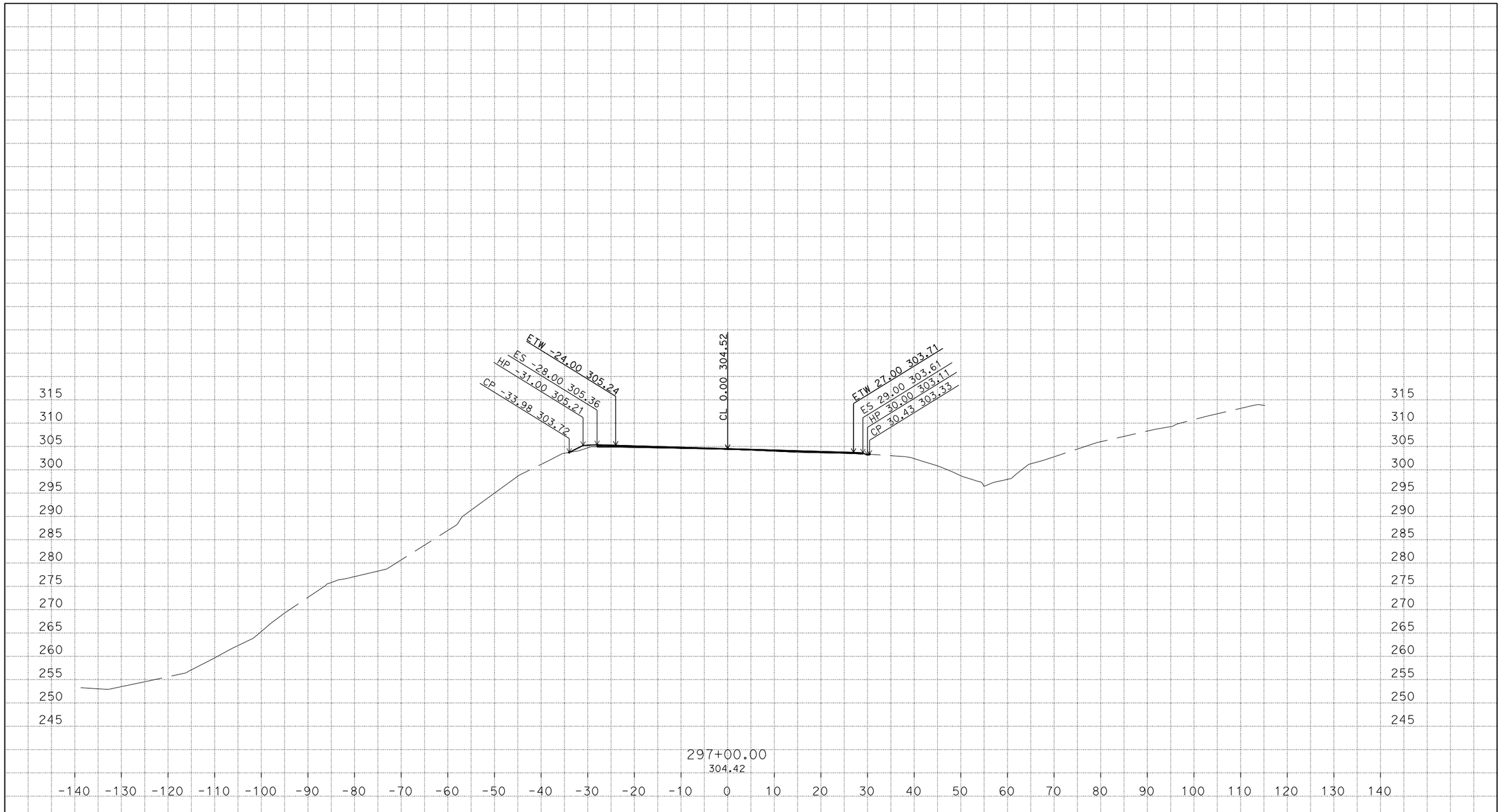

PLOTTED DATE: 21-JAN-2015

SCALE: 1"=10' Horiz.
1"=10' Vert.

PROJECT ID: 0112000124

CONTRACT: 01-0B4004
DIST/CO/RTE/PM: 01/Hum/101/R15.0,29.4
CREATED BY: s109509

A
CROSS SECTIONS
24 OF 25

P:\PROJ\01\0B400\design\C3D\Alignments
Loc_1_A1_DME_TEMP_X_C3D_DWG.dwg - 16-Jan-15 6:10 PM

FOR EARTHWORK DEVELOPMENT ONLY

All Dimensions are U.S. Survey Feet

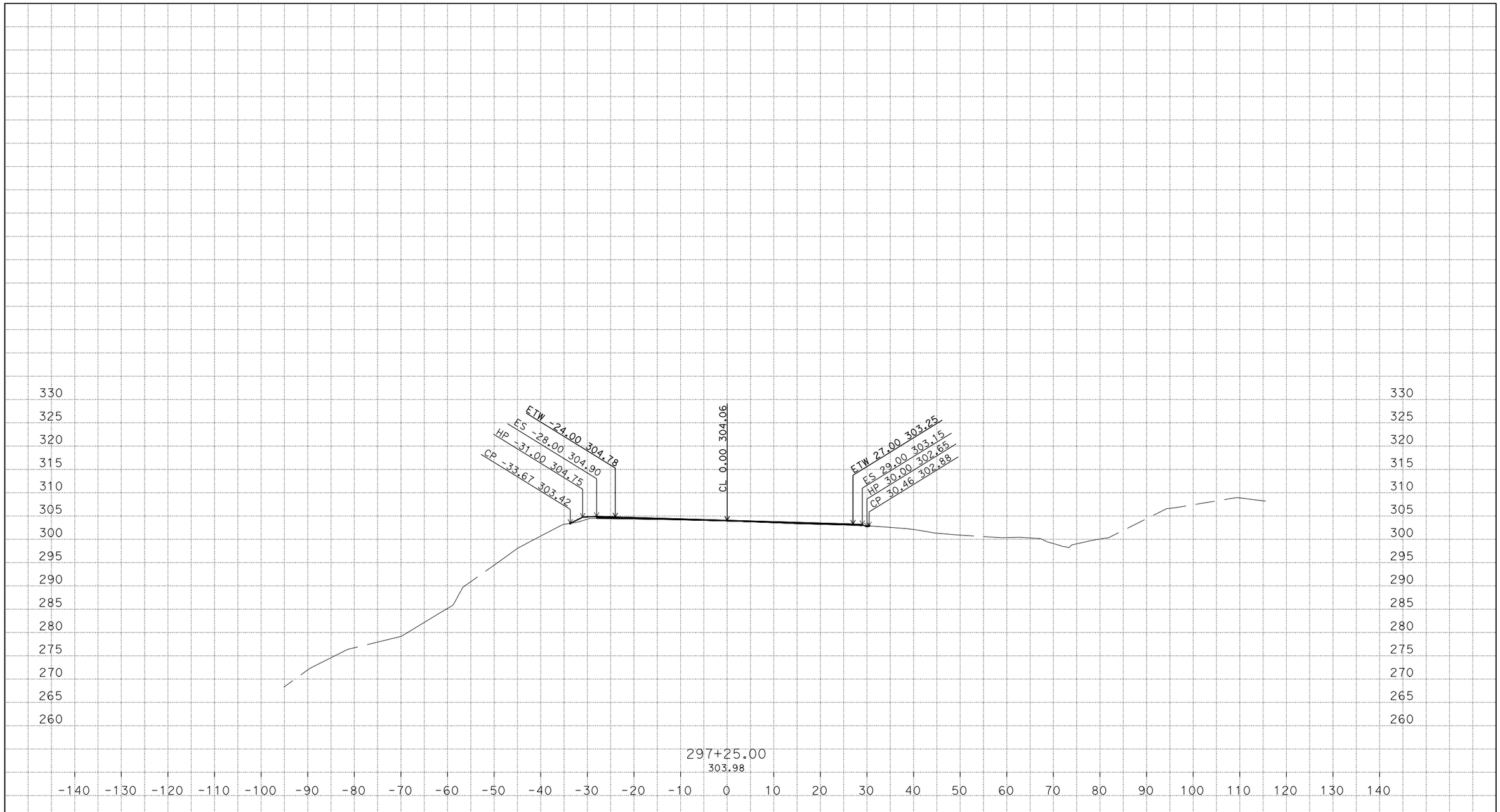

PLOTTED DATE: 21-JAN-2015

SCALE: 1"=10' Horiz.
1"=10' Vert.

PROJECT ID: 0112000124

CONTRACT: 01-0B4004
DIST/CO/RTE/PM: 01/Hum/101/R15.0,29.4
CREATED BY: s109509

A
CROSS SECTIONS
25 OF 25

P:\PROJ\01\0B400\design\C3D\Alignments
Loc_1_A1_DME_TEMP_X_C3D_DWG.dwg - 16-Jan-15 6:10 PM

FOR EARTHWORK DEVELOPMENT ONLY

All Dimensions are U.S. Survey Feet

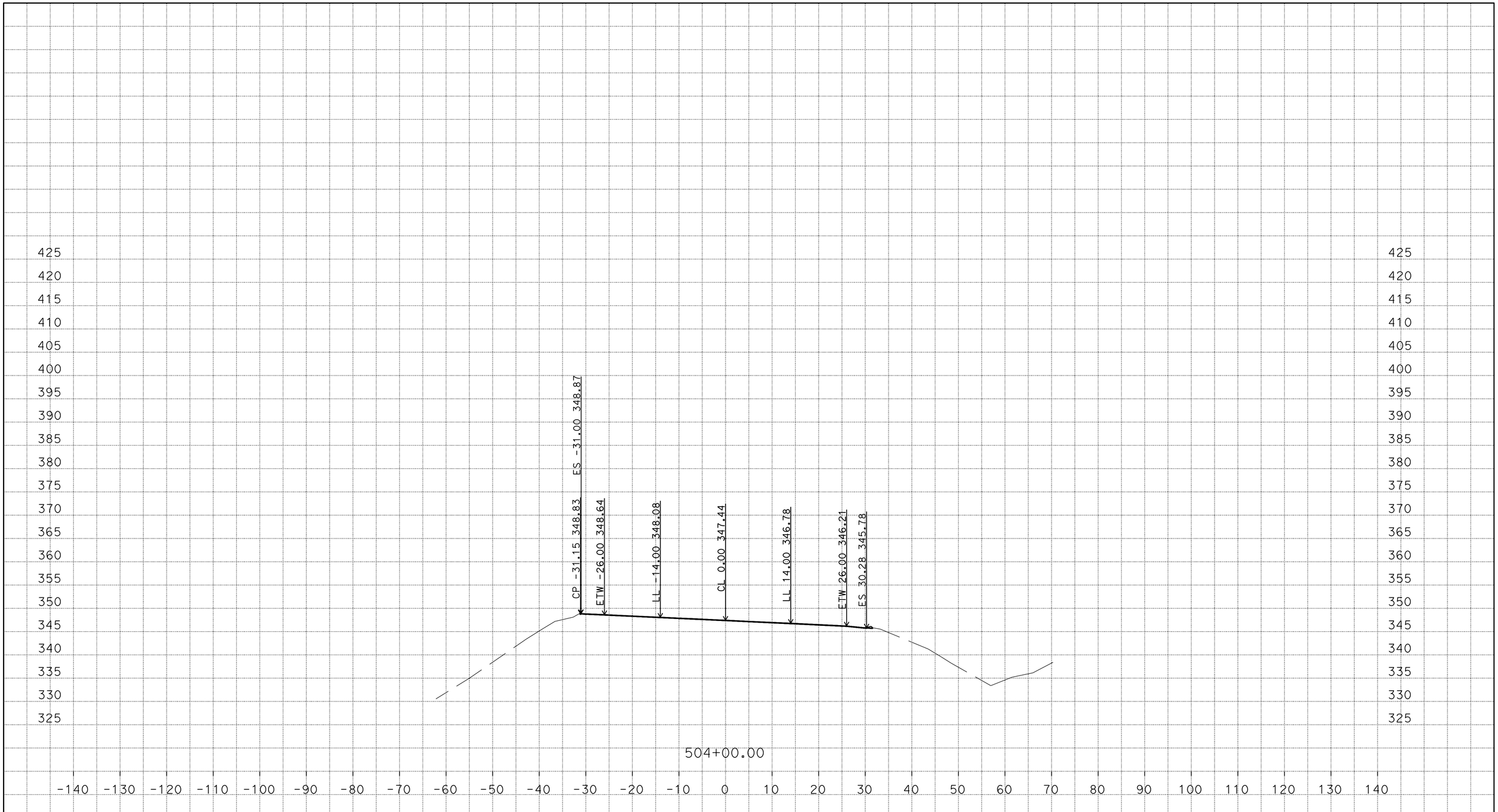

PLOTTED DATE: 01/22/2015

SCALE: 1"=10' Horiz.
1"=10' Vert.

PROJECT ID: 0112000124

CONTRACT: 01-0B4004
DIST/CO/RTE/PM: 01/Hum/101/29.4
CREATED BY: s109509

"B"
CROSS SECTIONS
1 OF 39

P:\PROJ\01\0B400\design\C3D\Corridors
Loc_2_B1_TEMP_X_C3D_DWG.dwg - 22-Jan-15 10:19 AM

FOR EARTHWORK DEVELOPMENT ONLY

All Dimensions are U.S. Survey Feet

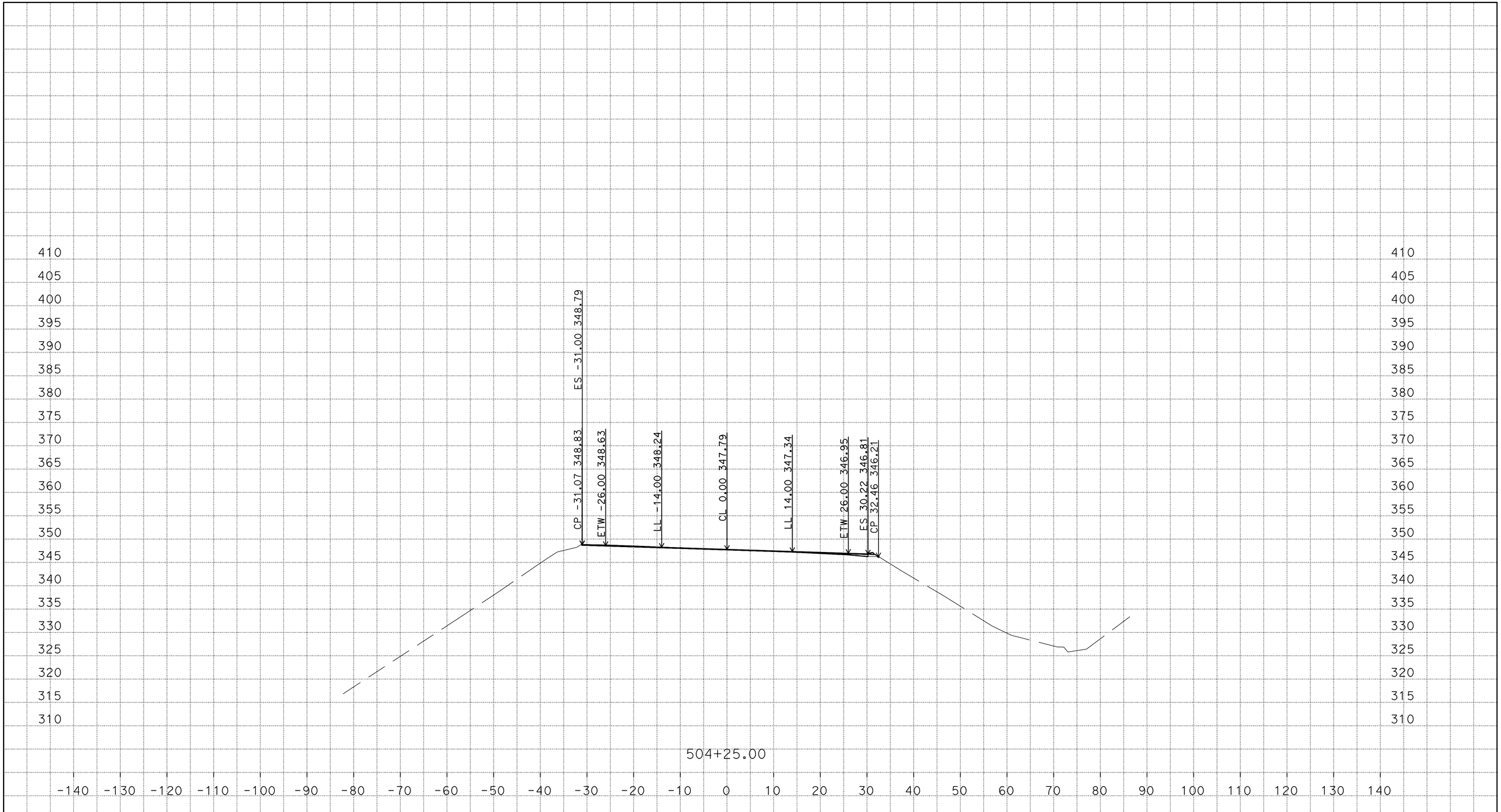

P:\PROJ\01\0B400\design\C3D\Corridors
Loc_2_B1_TEMP_X_C3D_DWG.dwg - 22-Jan-15 10:19 AM

PLOTTED DATE: 01/22/2015

SCALE: 1"=10' Horiz.
1"=10' Vert.

PROJECT ID: 0112000124

CONTRACT: 01-0B4004
DIST/CO/RTE/PM: 01/Hum/101/29.4
CREATED BY: s109509

"B"
CROSS SECTIONS

FOR EARTHWORK DEVELOPMENT ONLY

All Dimensions are U.S. Survey Feet

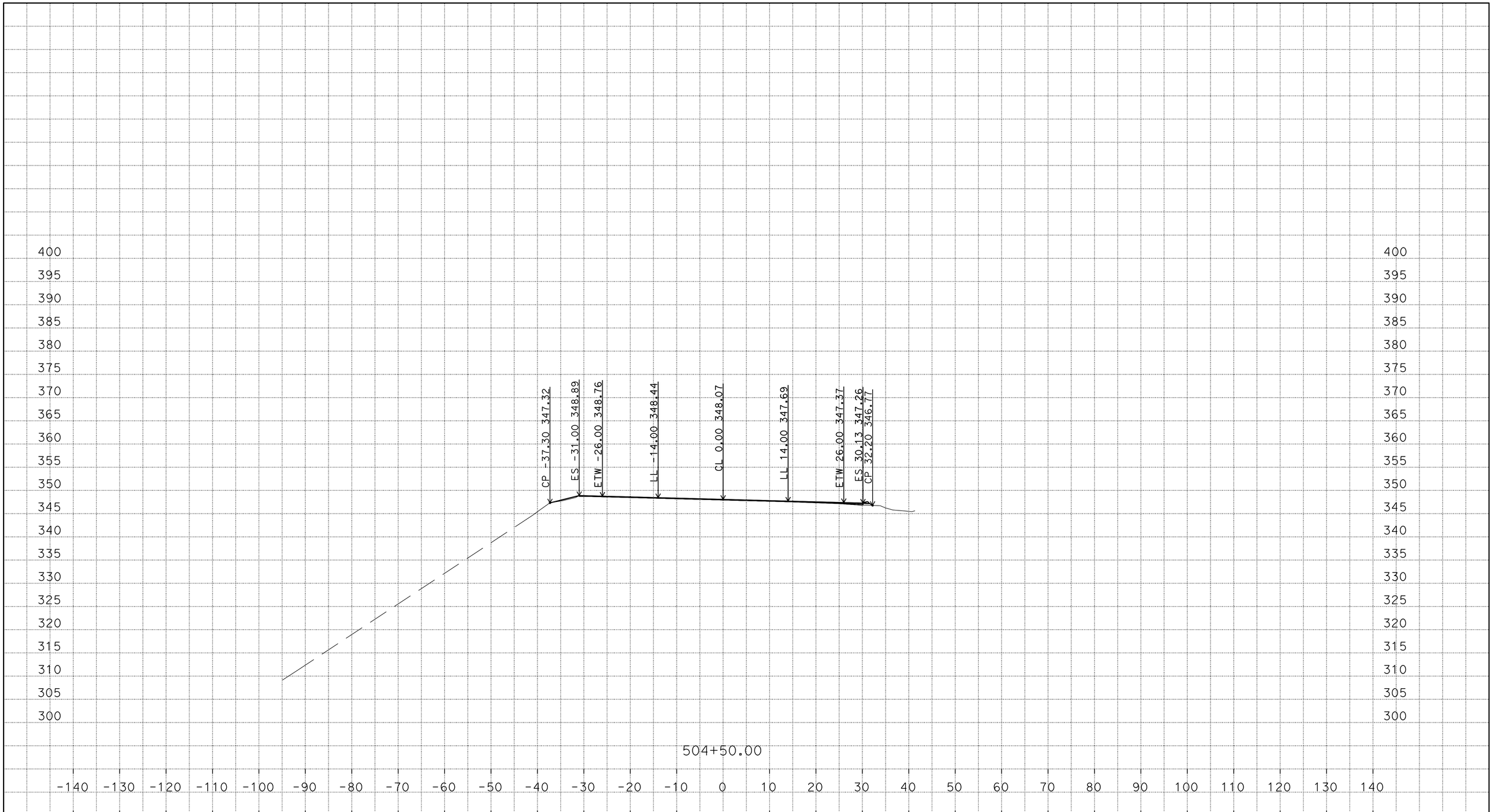

PLOTTED DATE: 01/22/2015

SCALE: 1"=10' Horiz.
1"=10' Vert.

PROJECT ID: 0112000124

CONTRACT: 01-0B4004
DIST/CO/RTE/PM: 01/Hum/101/29.4
CREATED BY: s109509

"B"
CROSS SECTIONS
3 OF 39

P:\PROJ\01\0B400\design\C3D\Corridors
Loc_2_B1_TEMP_X_C3D_DWG.dwg - 22-Jan-15 10:19 AM

FOR EARTHWORK DEVELOPMENT ONLY

All Dimensions are U.S. Survey Feet

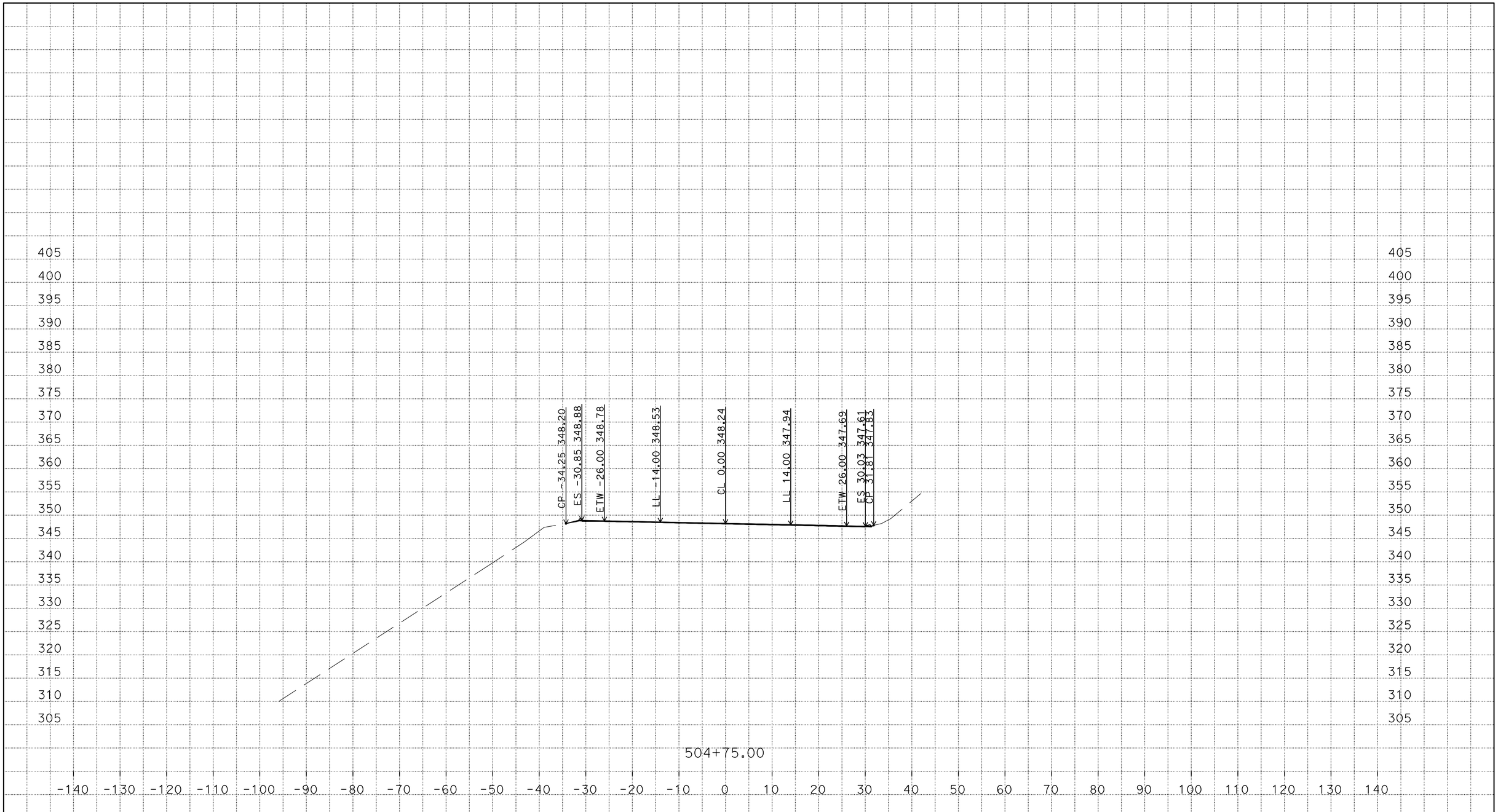

PLOTTED DATE: 01/22/2015

SCALE: 1"=10' Horiz.
1"=10' Vert.

PROJECT ID: 0112000124

CONTRACT: 01-0B4004
DIST/CO/RTE/PM: 01/Hum/101/29.4
CREATED BY: s109509

"B"
CROSS SECTIONS

P:\PROJ\01\0B400\design\C3D\Corridors
Loc_2_B1_TEMP_X_C3D_DWG.dwg - 22-Jan-15 10:19 AM

FOR EARTHWORK DEVELOPMENT ONLY

All Dimensions are U.S. Survey Feet

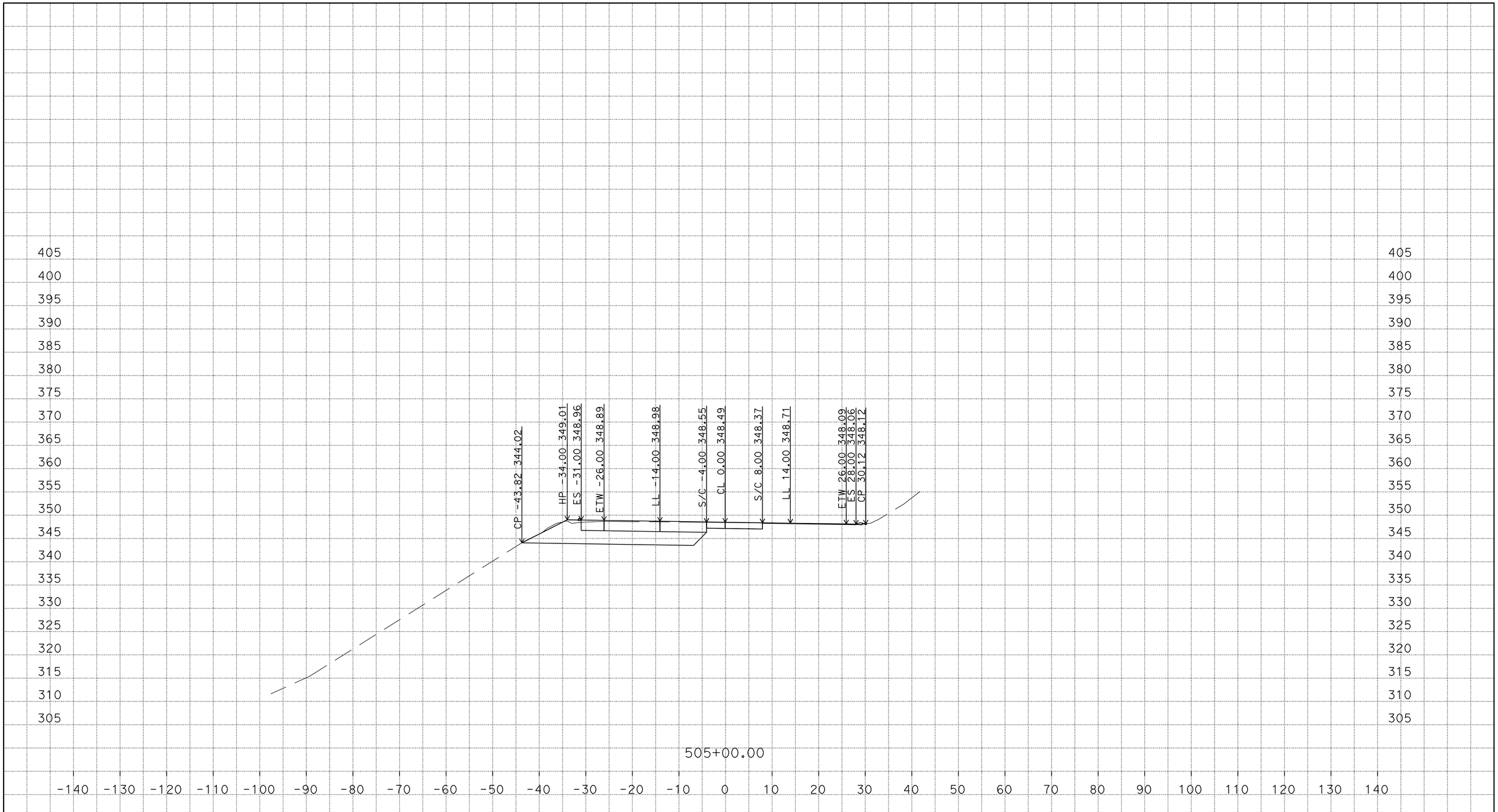

PLOTTED DATE: 01/22/2015

SCALE: 1"=10' Horiz.
1"=10' Vert.

PROJECT ID: 0112000124

CONTRACT: 01-0B4004
DIST/CO/RTE/PM: 01/Hum/101/29.4
CREATED BY: s109509

"B"
CROSS SECTIONS
5 OF 39

P:\PROJ\01\0B400\design\C3D\Corridors
Loc_2_B1_TEMP_X_C3D_DWG.dwg - 22-Jan-15 10:19 AM

FOR EARTHWORK DEVELOPMENT ONLY

All Dimensions are U.S. Survey Feet

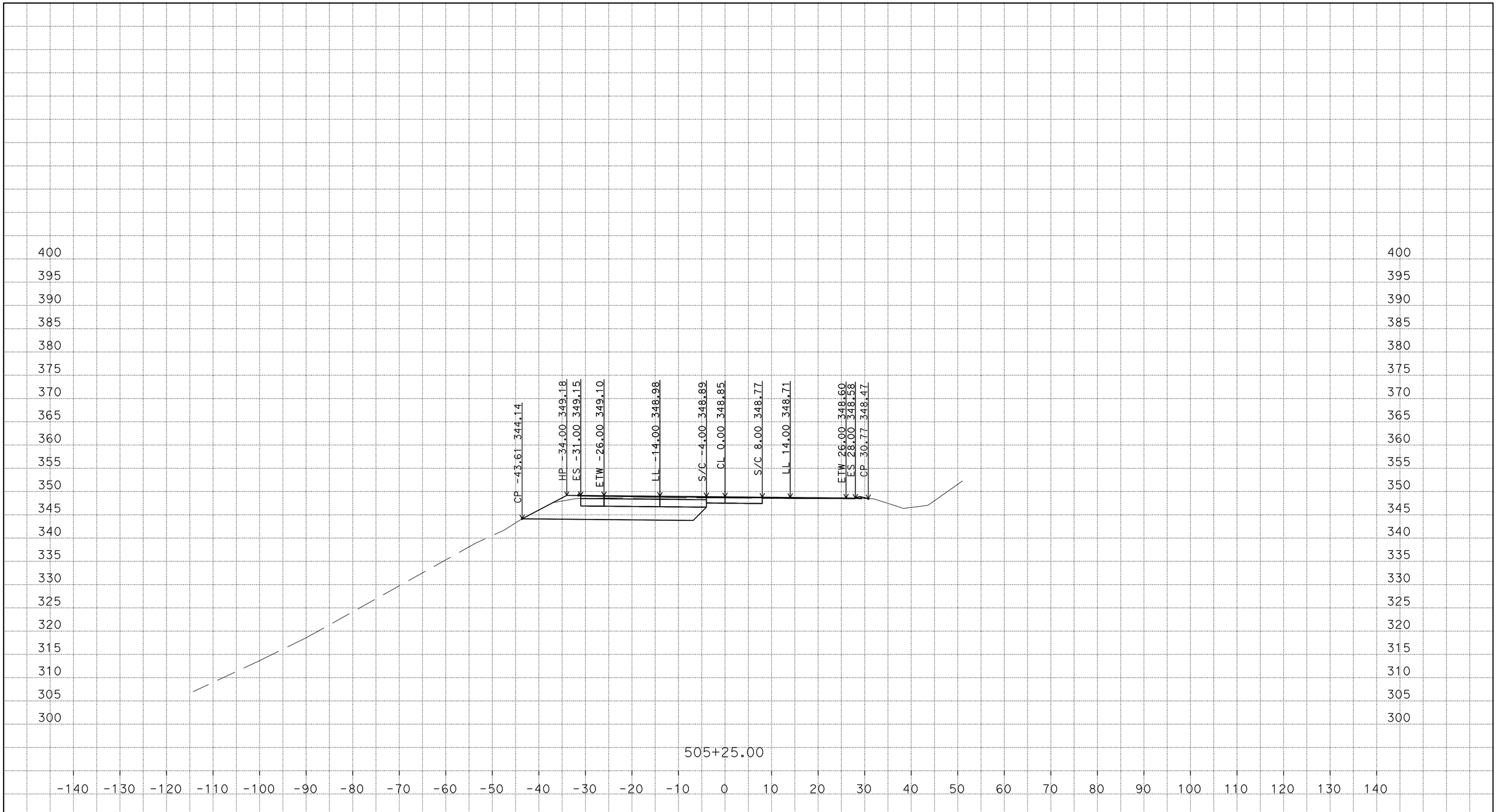

P:\PROJ\01\0B400\design\C3D\Corridors
Loc_2_B1_TEMP_X_C3D_DWG.dwg - 22-Jan-15 10:19 AM

PLOTTED DATE: 01/22/2015

SCALE: 1"=10' Horiz.
1"=10' Vert.

PROJECT ID: 0112000124

CONTRACT: 01-0B4004
DIST/CO/RTE/PM: 01/Hum/101/29.4
CREATED BY: s109509

"B"
CROSS SECTIONS

FOR EARTHWORK DEVELOPMENT ONLY

All Dimensions are U.S. Survey Feet

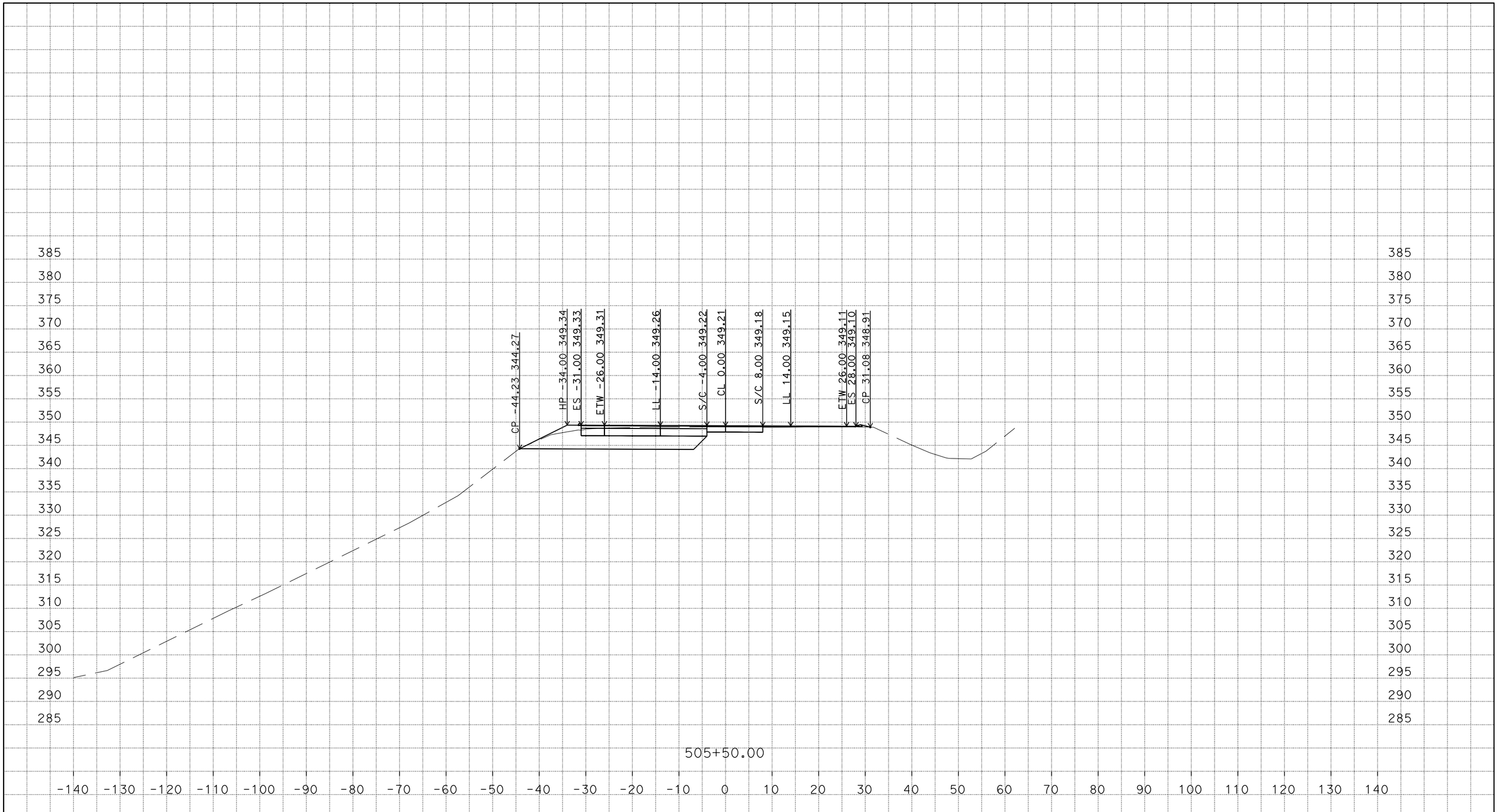

P:\PROJ\01\0B400\design\C3D\Corridors
Loc_2_B1_TEMP_X_C3D_DWG.dwg - 22-Jan-15 10:19 AM

PLOTTED DATE: 01/22/2015

SCALE: 1"=10' Horiz.
1"=10' Vert.

PROJECT ID: 0112000124

CONTRACT: 01-0B4004
DIST/CO/RTE/PM: 01/Hum/101/29.4
CREATED BY: s109509

"B"
CROSS SECTIONS
7 OF 39

FOR EARTHWORK DEVELOPMENT ONLY

All Dimensions are U.S. Survey Feet

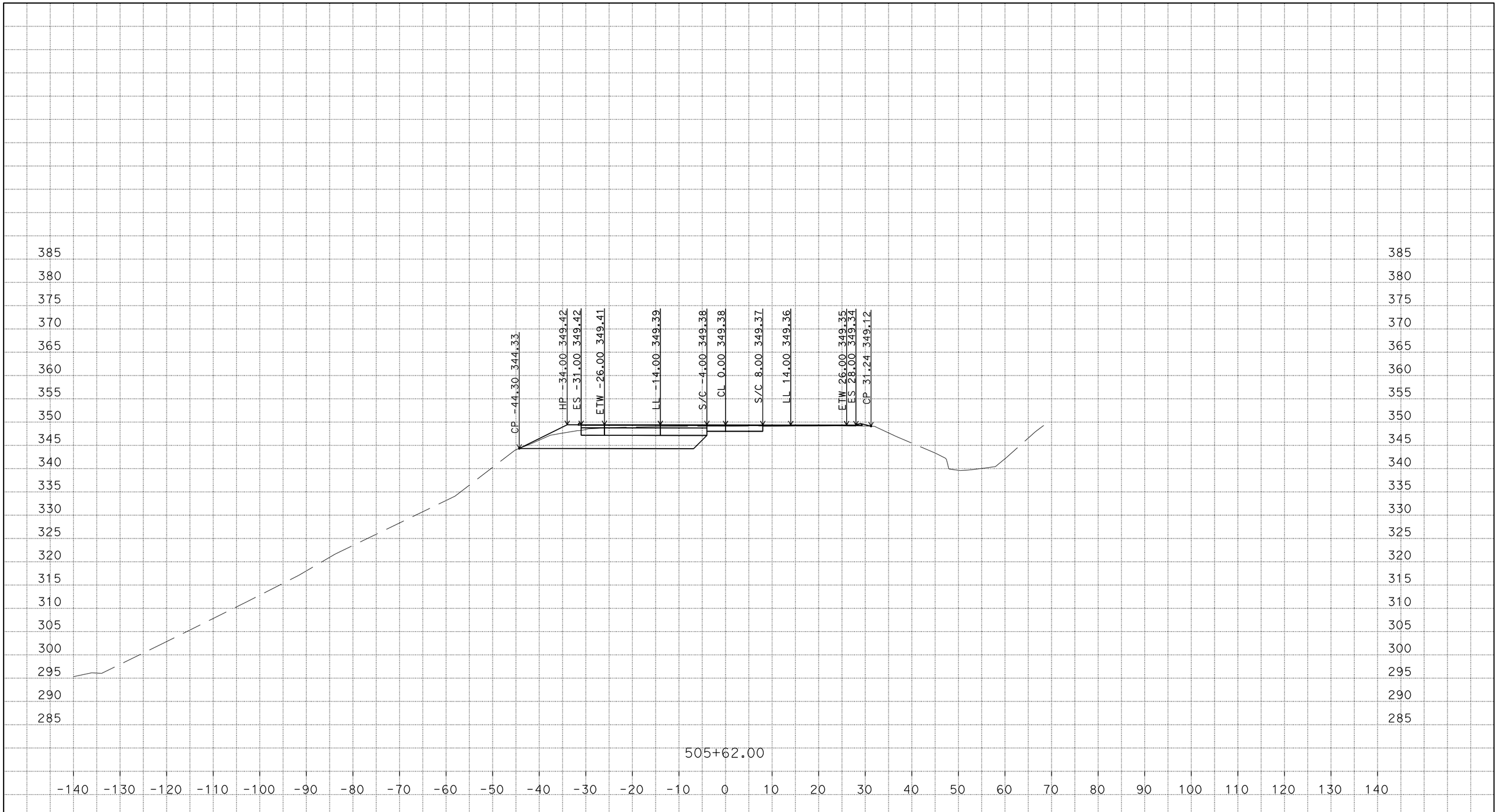

PLOTTED DATE: 01/22/2015

SCALE: 1"=10' Horiz.
1"=10' Vert.

PROJECT ID: 0112000124

CONTRACT: 01-0B4004
DIST/CO/RTE/PM: 01/Hum/101/29.4
CREATED BY: s109509

"B"
CROSS SECTIONS
8 OF 39

P:\PROJ\01\0B400\design\C3D\Corridors
Loc_2_B1_TEMP_X_C3D_DWG.dwg - 22-Jan-15 10:19 AM

FOR EARTHWORK DEVELOPMENT ONLY

All Dimensions are U.S. Survey Feet

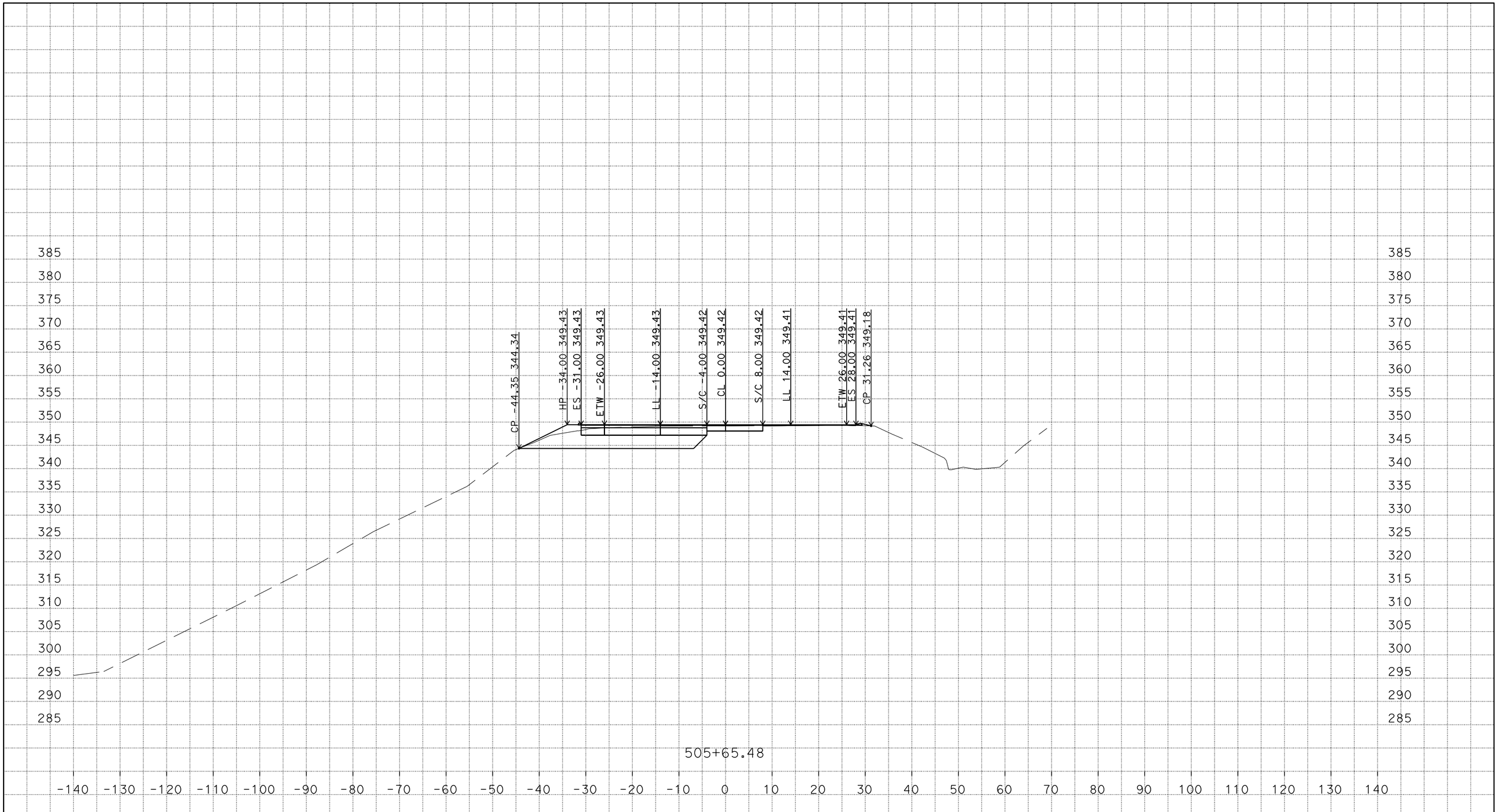

P:\PROJ\01\0B400\design\C3D\Corridors
Loc_2_B1_TEMP_X_C3D_DWG.dwg - 22-Jan-15 10:19 AM

PLOTTED DATE: 01/22/2015

SCALE: 1"=10' Horiz.
1"=10' Vert.

PROJECT ID: 0112000124

CONTRACT: 01-0B4004
DIST/CO/RTE/PM: 01/Hum/101/29.4
CREATED BY: s109509

"B"
CROSS SECTIONS
9 OF 39

FOR EARTHWORK DEVELOPMENT ONLY

All Dimensions are U.S. Survey Feet

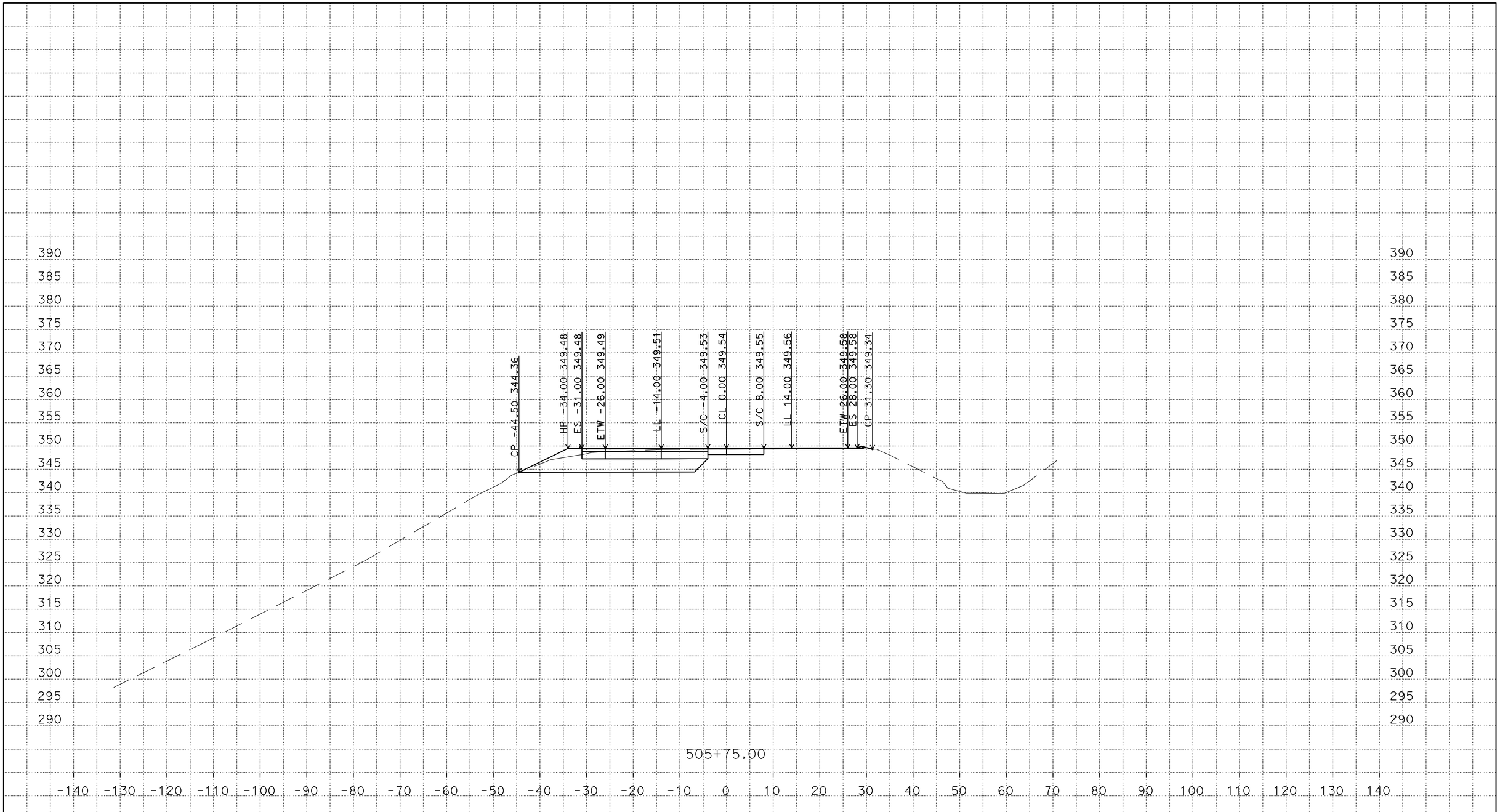

PLOTTED DATE: 01/22/2015

SCALE: 1"=10' Horiz.
1"=10' Vert.

PROJECT ID: 0112000124

CONTRACT: 01-0B4004
DIST/CO/RTE/PM: 01/Hum/101/29.4
CREATED BY: s109509

"B"
CROSS SECTIONS
10 OF 39

P:\PROJ\01\0B400\design\C3D\Corridors
Loc_2_B1_TEMP_X_C3D_DWG.dwg - 22-Jan-15 10:19 AM

FOR EARTHWORK DEVELOPMENT ONLY

All Dimensions are U.S. Survey Feet

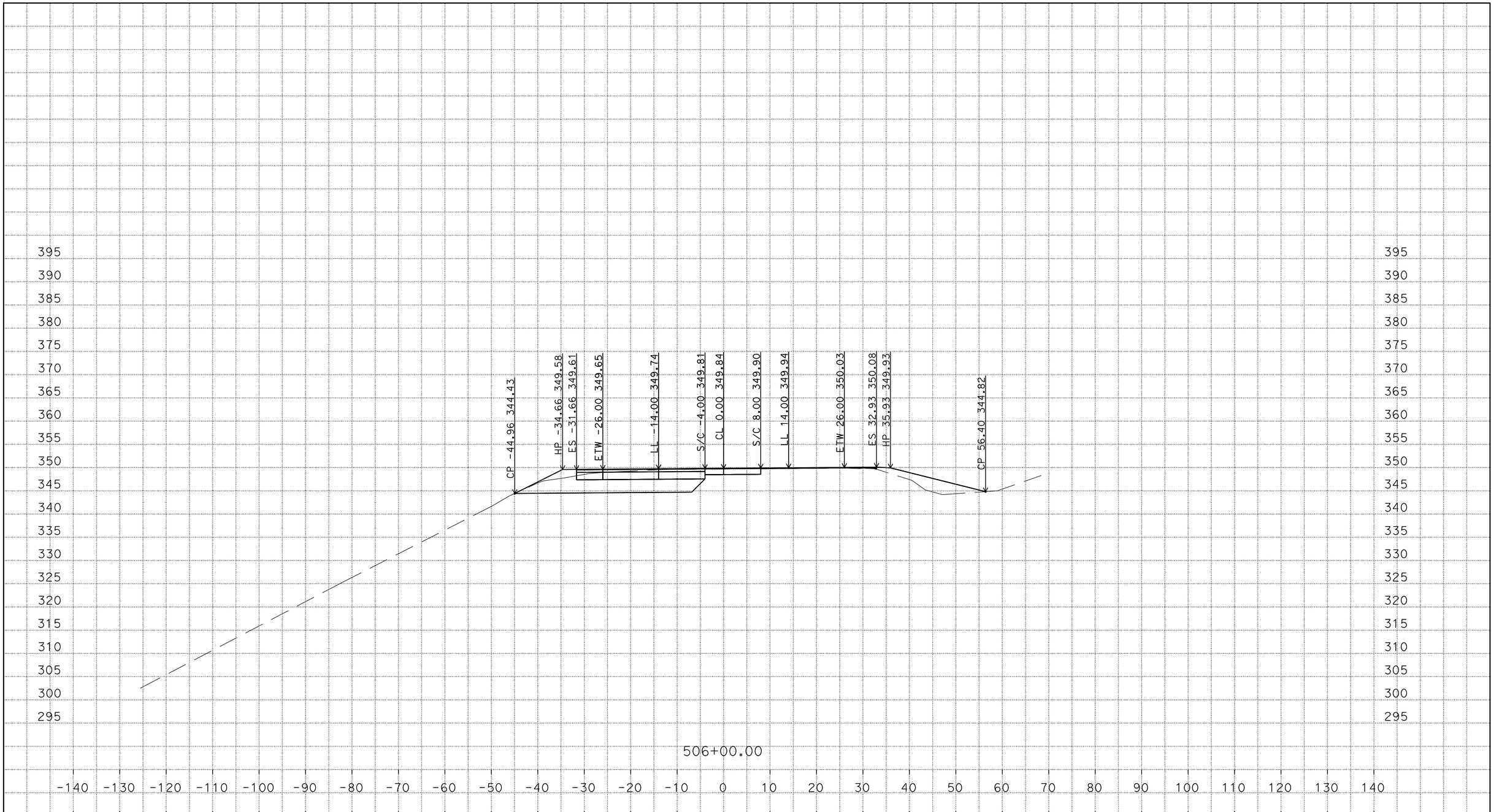

P:\PROJ\01\0B400\design\C3D\Corridors
Loc_2_B1_TEMP_X_C3D_DWG.dwg - 22-Jan-15 10:19 AM

PLOTTED DATE: 01/22/2015

SCALE: 1"=10' Horiz.
1"=10' Vert.

PROJECT ID: 0112000124

CONTRACT: 01-0B4004
DIST/CO/RTE/PM: 01/Hum/101/29.4
CREATED BY: s109509

"B"
CROSS SECTIONS

FOR EARTHWORK DEVELOPMENT ONLY

All Dimensions are U.S. Survey Feet

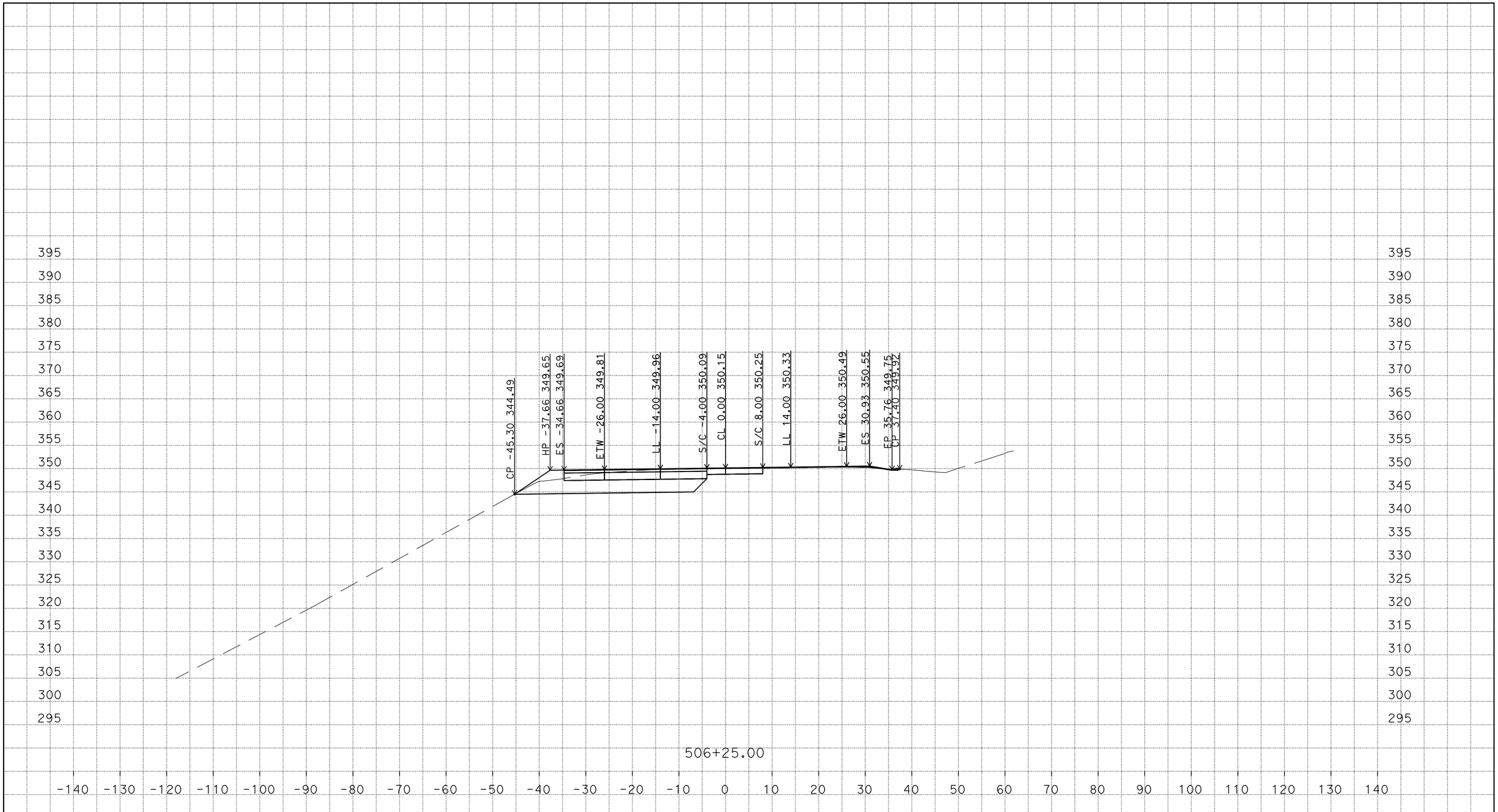

PLOTTED DATE: 01/22/2015

SCALE: 1"=10' Horiz.
1"=10' Vert.

PROJECT ID: 0112000124

CONTRACT: 01-0B4004
DIST/CO/RTE/PM: 01/Hum/101/29.4
CREATED BY: s109509

"B"
CROSS SECTIONS
12 OF 39

P:\PROJ\01\0B400\design\C3D\Corridors
Loc_2_B1_TEMP_X_C3D_DWG.dwg - 22-Jan-15 10:19 AM

FOR EARTHWORK DEVELOPMENT ONLY

All Dimensions are U.S. Survey Feet

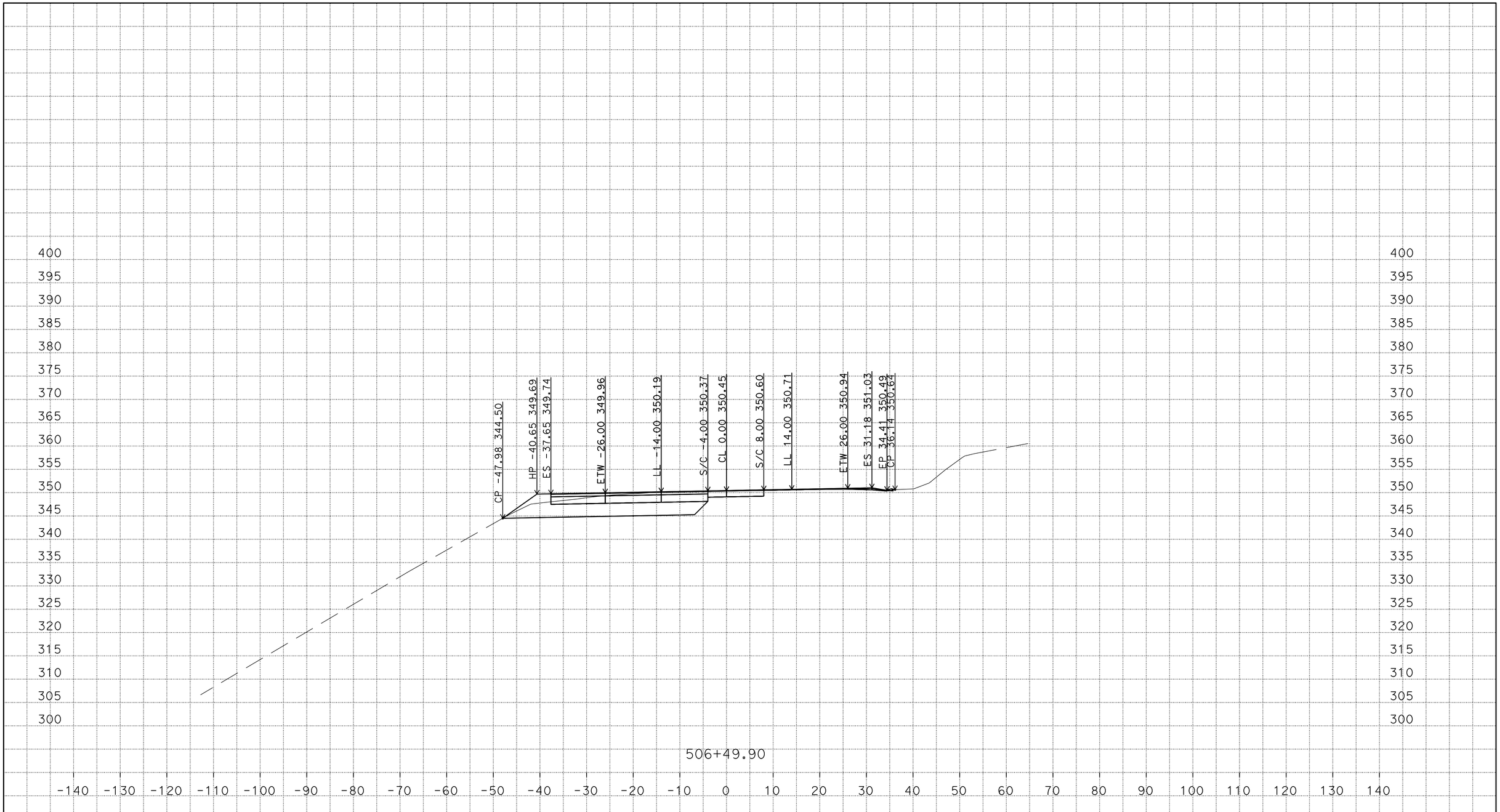

PLOTTED DATE: 01/22/2015

SCALE: 1"=10' Horiz.
1"=10' Vert.

PROJECT ID: 0112000124

CONTRACT: 01-0B4004
DIST/CO/RTE/PM: 01/Hum/101/29.4
CREATED BY: s109509

"B"
CROSS SECTIONS
13 OF 39

P:\PROJ\01\0B400\design\C3D\Corridors
Loc_2_B1_TEMP_X_C3D_DWG.dwg - 22-Jan-15 10:19 AM

FOR EARTHWORK DEVELOPMENT ONLY

All Dimensions are U.S. Survey Feet

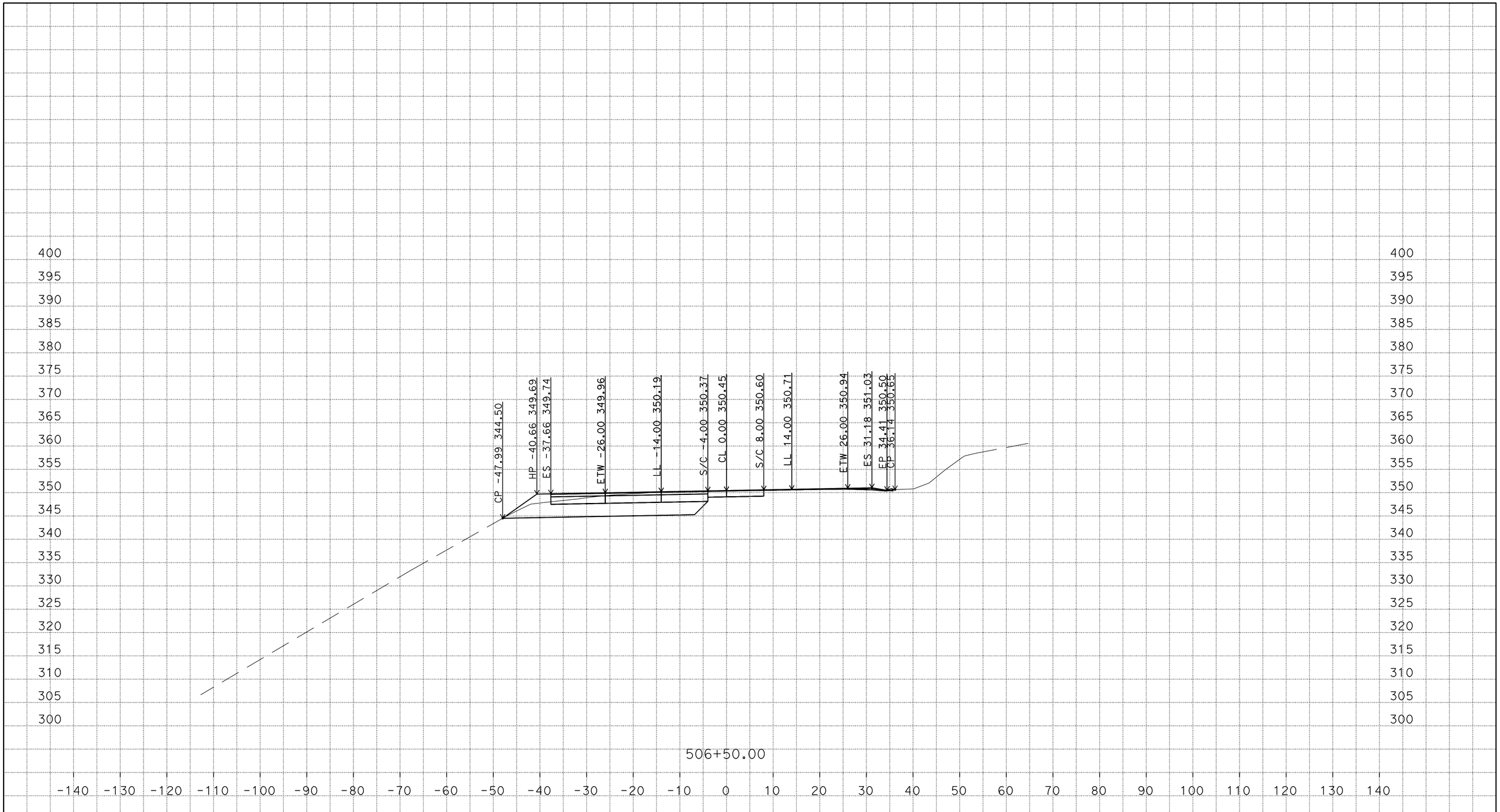

PLOTTED DATE: 01/22/2015

SCALE: 1"=10' Horiz.
1"=10' Vert.

PROJECT ID: 0112000124

CONTRACT: 01-0B4004
DIST/CO/RTE/PM: 01/Hum/101/29.4
CREATED BY: s109509

"B"
CROSS SECTIONS

P:\PROJ\01\0B400\design\C3D\Corridors
Loc_2_B1_TEMP_X_C3D_DWG.dwg - 22-Jan-15 10:19 AM

FOR EARTHWORK DEVELOPMENT ONLY

All Dimensions are U.S. Survey Feet

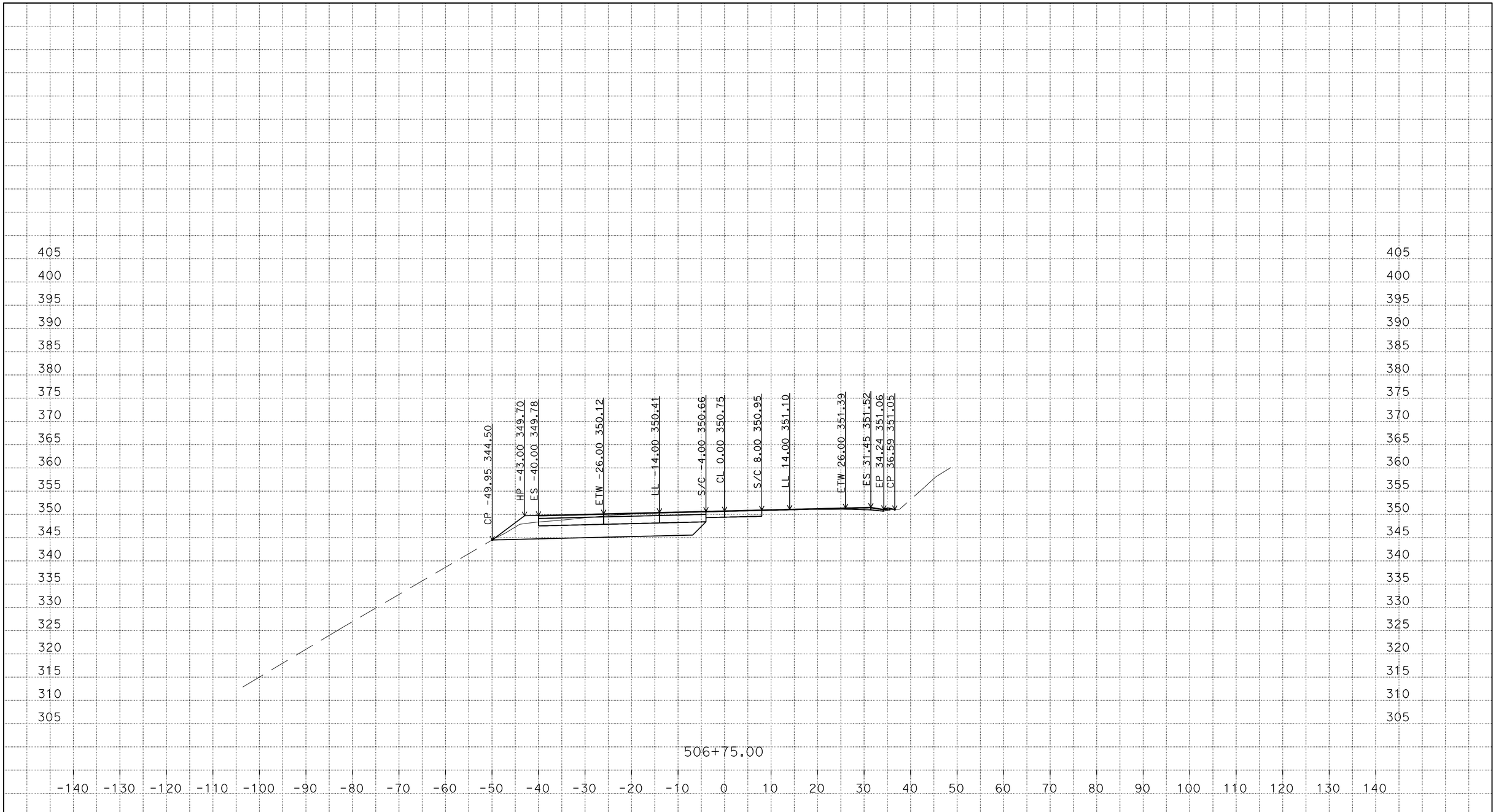

P:\PROJ\01\0B400\design\C3D\Corridors
Loc_2_B1_TEMP_X_C3D_DWG.dwg - 22-Jan-15 10:19 AM

PLOTTED DATE: 01/22/2015

SCALE: 1"=10' Horiz.
1"=10' Vert.

PROJECT ID: 0112000124

CONTRACT: 01-0B4004
DIST/CO/RTE/PM: 01/Hum/101/29.4
CREATED BY: s109509

"B"
CROSS SECTIONS

FOR EARTHWORK DEVELOPMENT ONLY

All Dimensions are U.S. Survey Feet

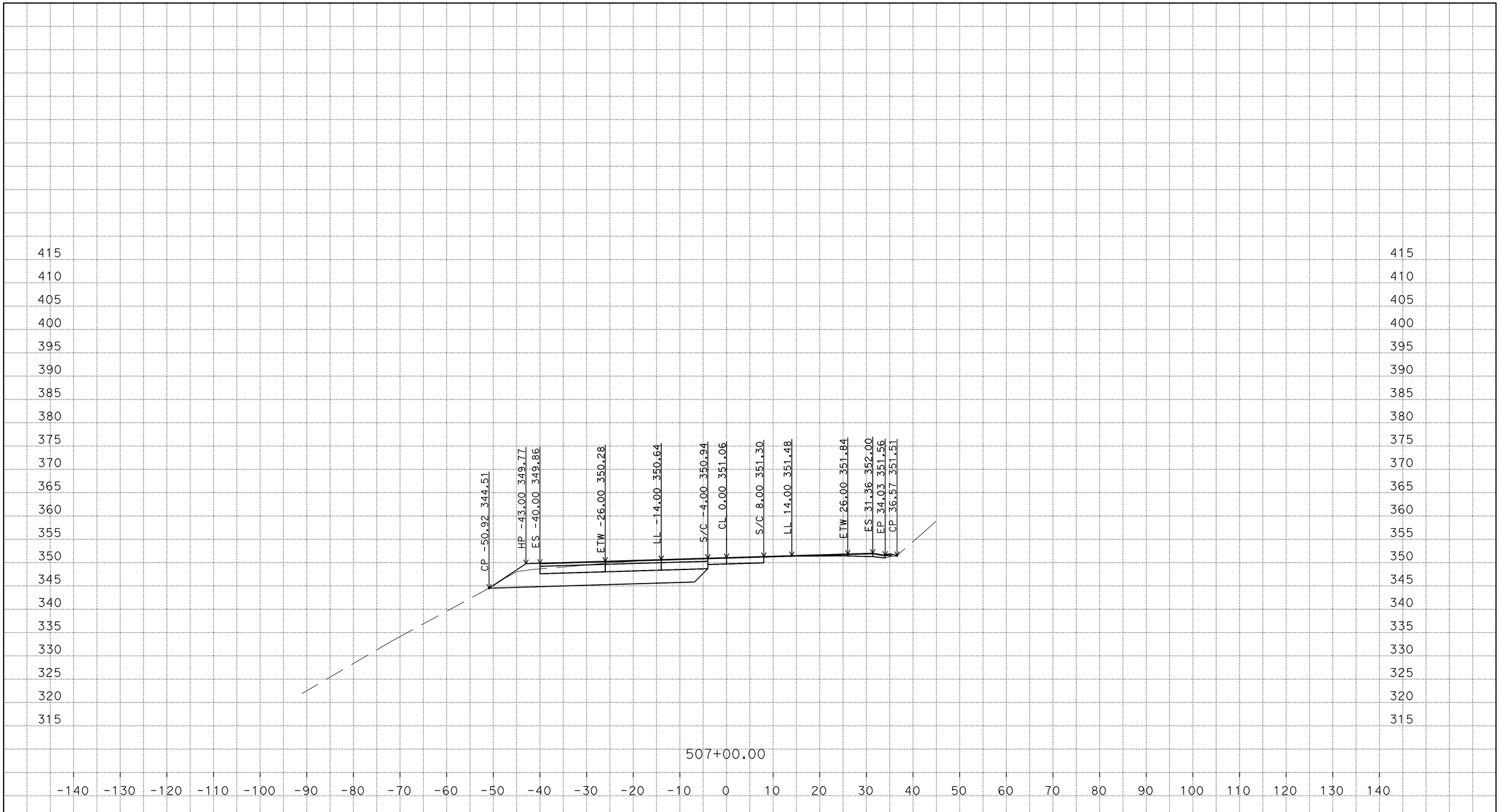

P:\PROJ\01\0B400\design\C3D\Corridors
Loc_2_B1_TEMP_X_C3D_DWG.dwg - 22-Jan-15 10:19 AM

PLOTTED DATE: 01/22/2015

SCALE: 1"=10' Horiz.
1"=10' Vert.

PROJECT ID: 0112000124

CONTRACT: 01-0B4004
DIST/CO/RTE/PM: 01/Hum/101/29.4
CREATED BY: s109509

"B"
CROSS SECTIONS

FOR EARTHWORK DEVELOPMENT ONLY

All Dimensions are U.S. Survey Feet

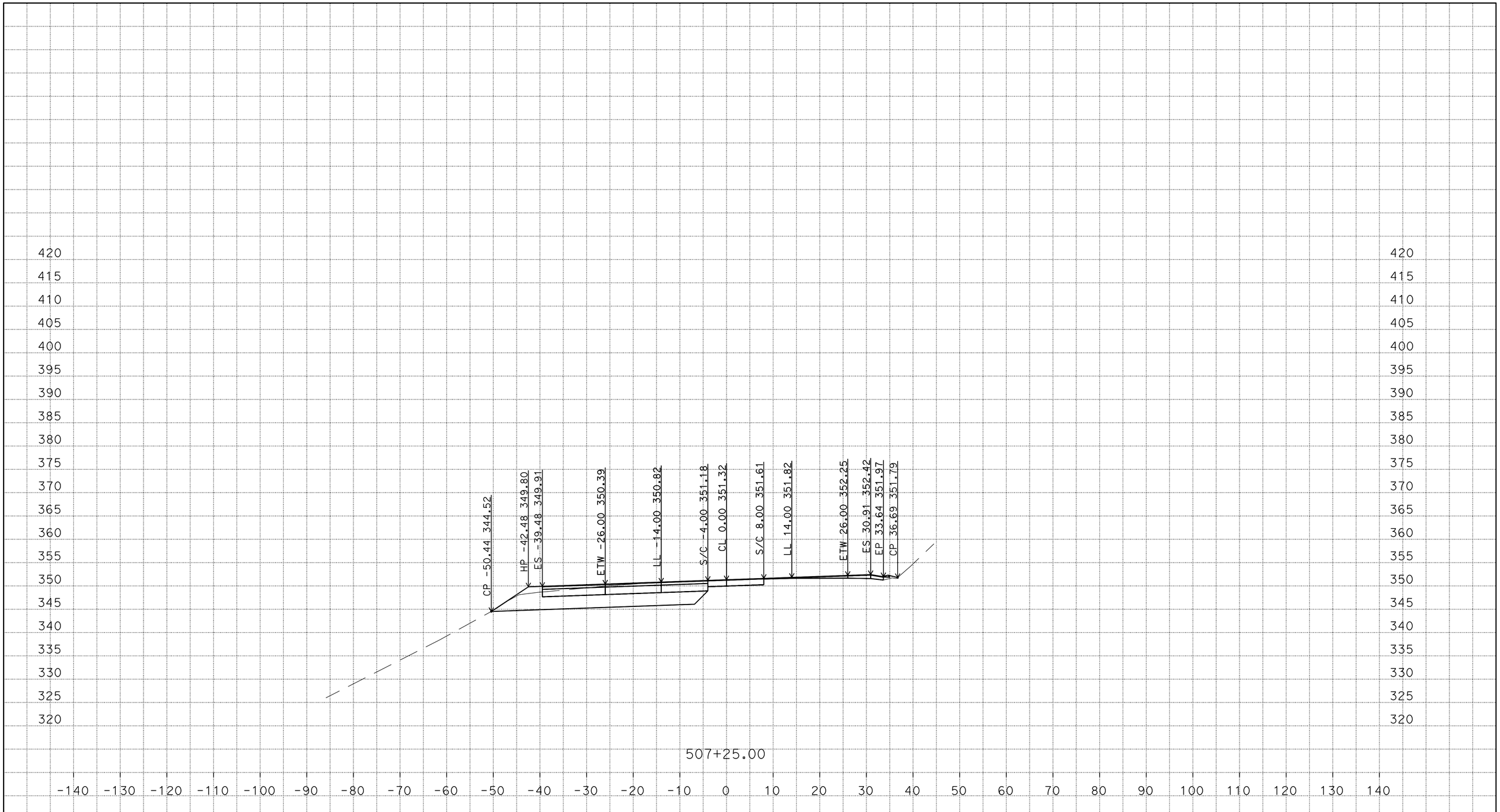

P:\PROJ\01\0B400\design\C3D\Corridors
Loc_2_B1_TEMP_X_C3D_DWG.dwg - 22-Jan-15 10:19 AM

PLOTTED DATE: 01/22/2015

SCALE: 1"=10' Horiz.
1"=10' Vert.

PROJECT ID: 0112000124

CONTRACT: 01-0B4004
DIST/CO/RTE/PM: 01/Hum/101/29.4
CREATED BY: s109509

"B"
CROSS SECTIONS

FOR EARTHWORK DEVELOPMENT ONLY

All Dimensions are U.S. Survey Feet

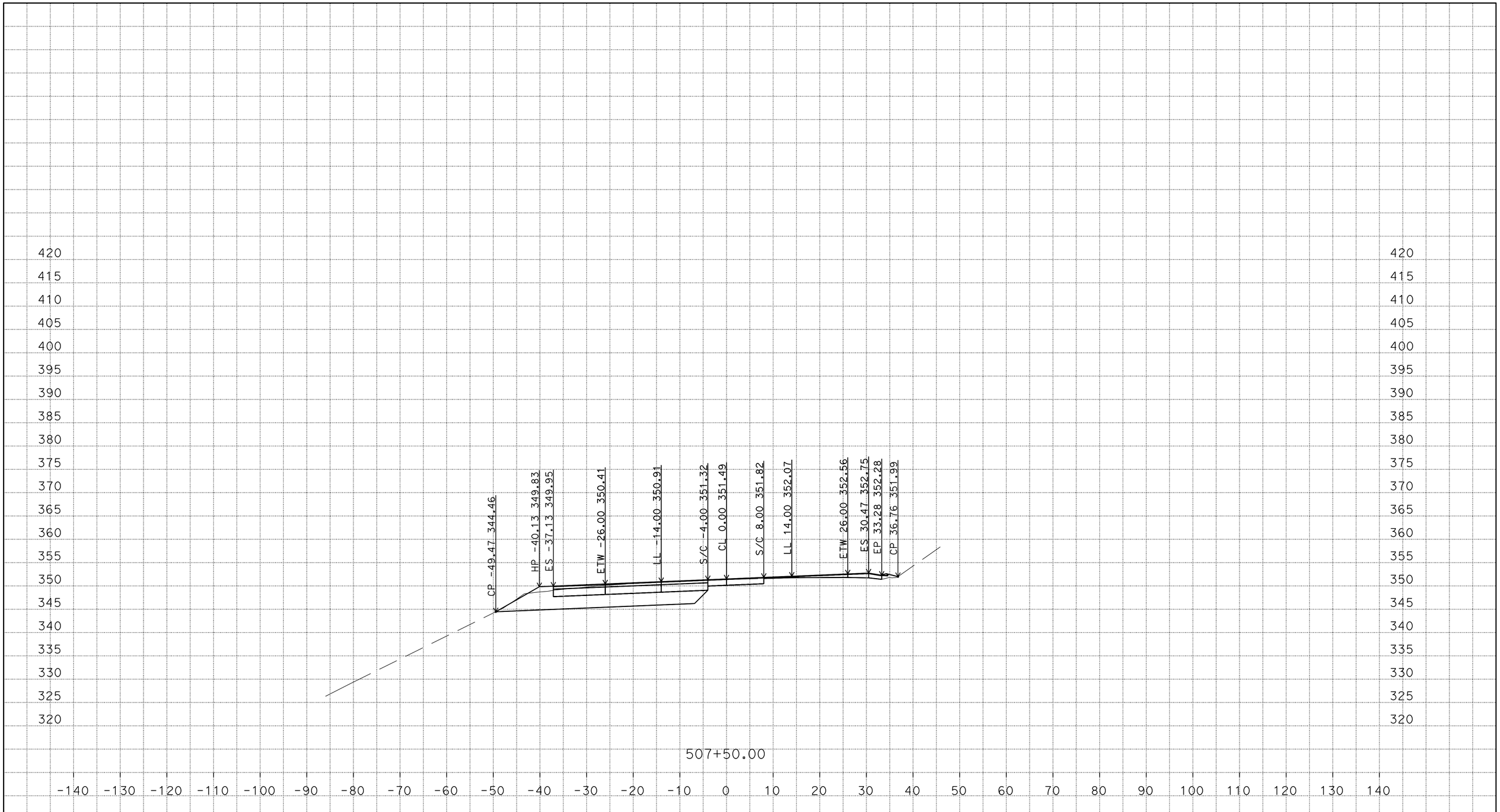

P:\PROJ\01\0B400\design\C3D\Corridors
Loc_2_B1_TEMP_X_C3D_DWG.dwg - 22-Jan-15 10:19 AM

PLOTTED DATE: 01/22/2015

SCALE: 1"=10' Horiz.
1"=10' Vert.

PROJECT ID: 0112000124

CONTRACT: 01-0B4004
DIST/CO/RTE/PM: 01/Hum/101/29.4
CREATED BY: s109509

"B"
CROSS SECTIONS

FOR EARTHWORK DEVELOPMENT ONLY

All Dimensions are U.S. Survey Feet

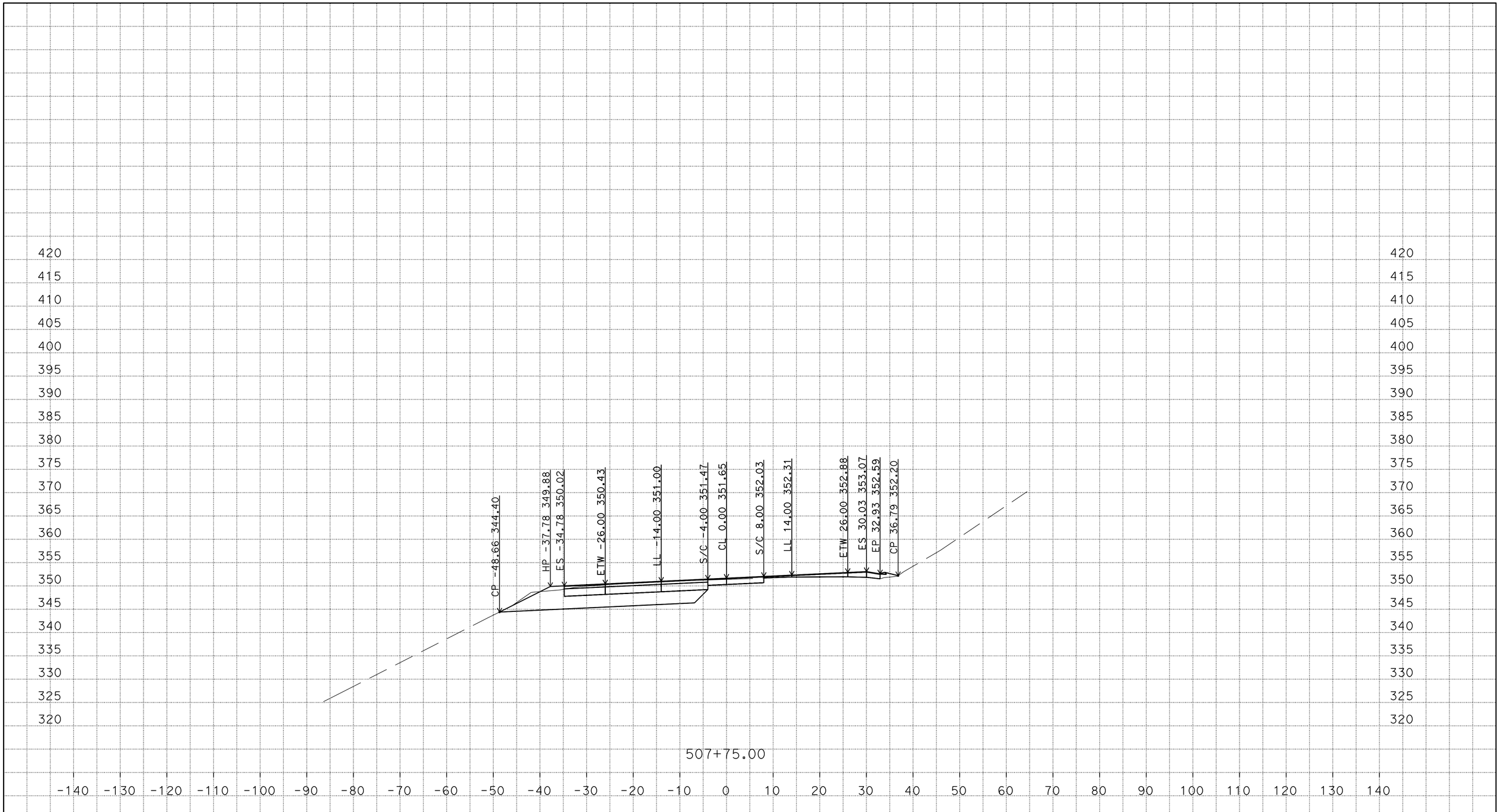

P:\PROJ\01\0B400\design\C3D\Corridors
Loc_2_B1_TEMP_X_C3D_DWG.dwg - 22-Jan-15 10:19 AM

PLOTTED DATE: 01/22/2015

SCALE: 1"=10' Horiz.
1"=10' Vert.

PROJECT ID: 0112000124

CONTRACT: 01-0B4004
DIST/CO/RTE/PM: 01/Hum/101/29.4
CREATED BY: s109509

"B"
CROSS SECTIONS

FOR EARTHWORK DEVELOPMENT ONLY

All Dimensions are U.S. Survey Feet

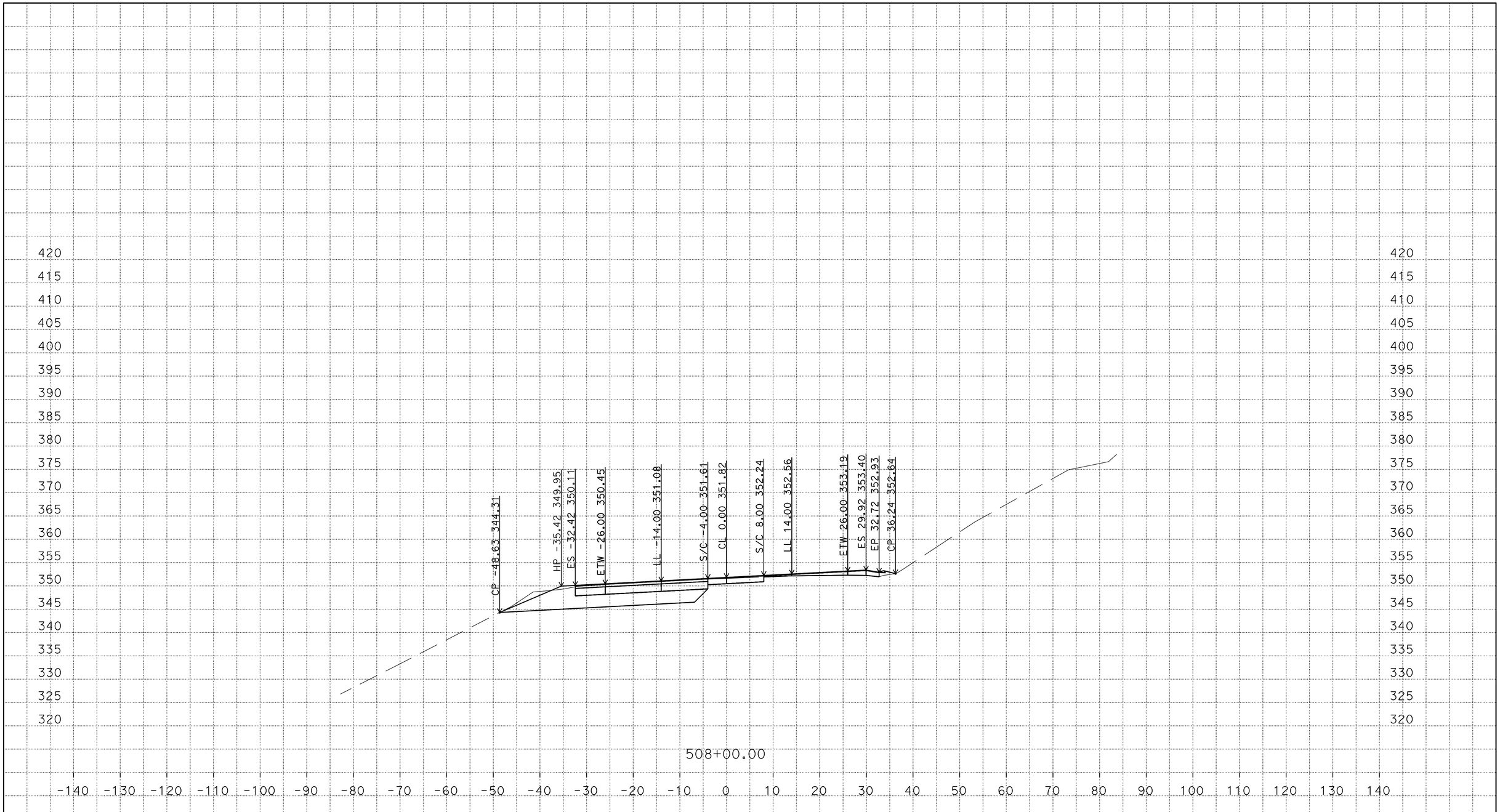

P:\PROJ\01\0B400\design\C3D\Corridors
Loc_2_B1_TEMP_X_C3D_DWG.dwg - 22-Jan-15 10:19 AM

PLOTTED DATE: 01/22/2015

SCALE: 1"=10' Horiz.
1"=10' Vert.

PROJECT ID: 0112000124

CONTRACT: 01-0B4004
DIST/CO/RTE/PM: 01/Hum/101/29.4
CREATED BY: s109509

"B"
CROSS SECTIONS

FOR EARTHWORK DEVELOPMENT ONLY

All Dimensions are U.S. Survey Feet

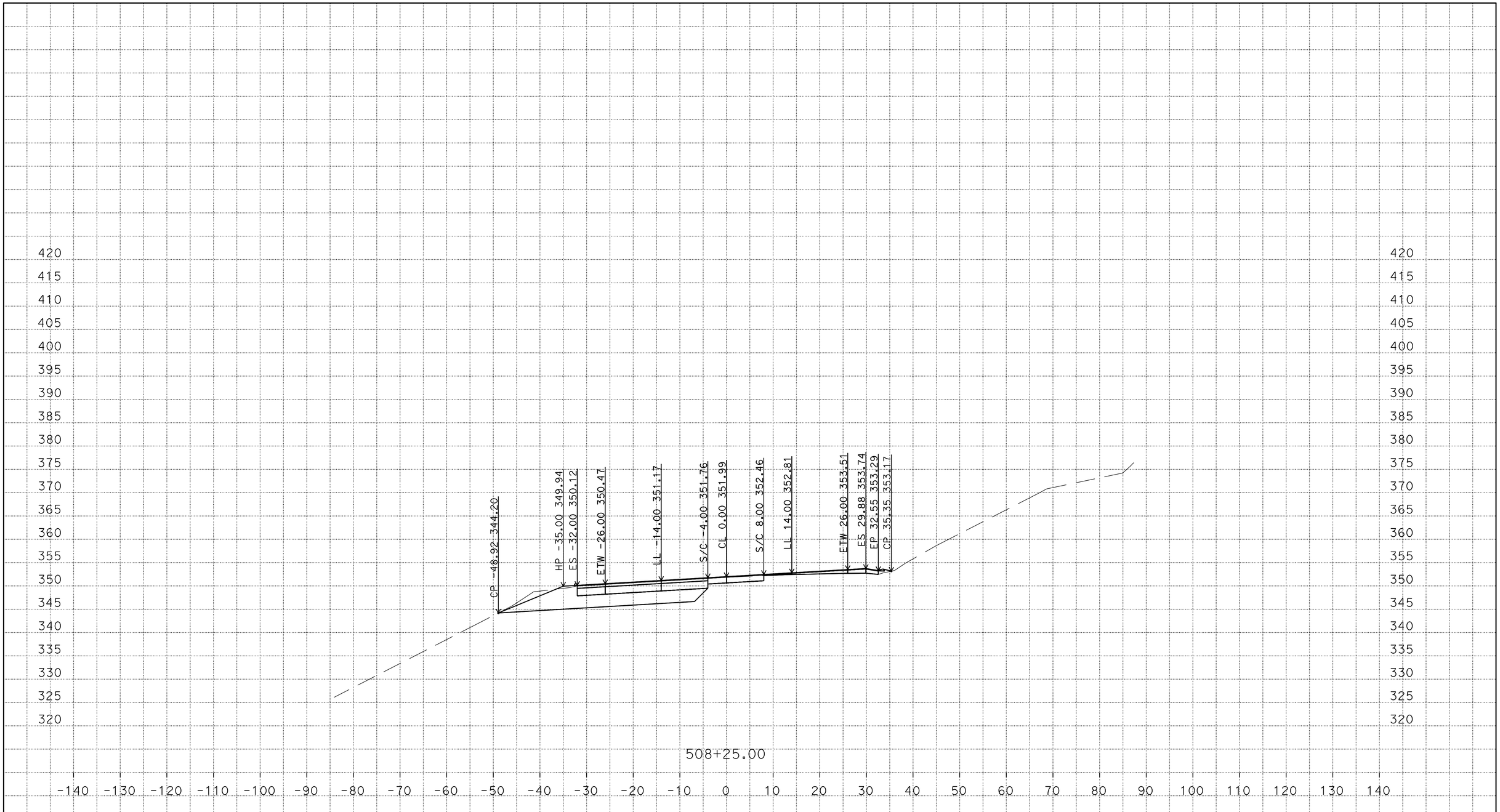

P:\PROJ\01\0B400\design\C3D\Corridors
Loc_2_B1_TEMP_X_C3D_DWG.dwg - 22-Jan-15 10:19 AM

PLOTTED DATE: 01/22/2015

SCALE: 1"=10' Horiz.
1"=10' Vert.

PROJECT ID: 0112000124

CONTRACT: 01-0B4004
DIST/CO/RTE/PM: 01/Hum/101/29.4
CREATED BY: s109509

"B"
CROSS SECTIONS

FOR EARTHWORK DEVELOPMENT ONLY

All Dimensions are U.S. Survey Feet

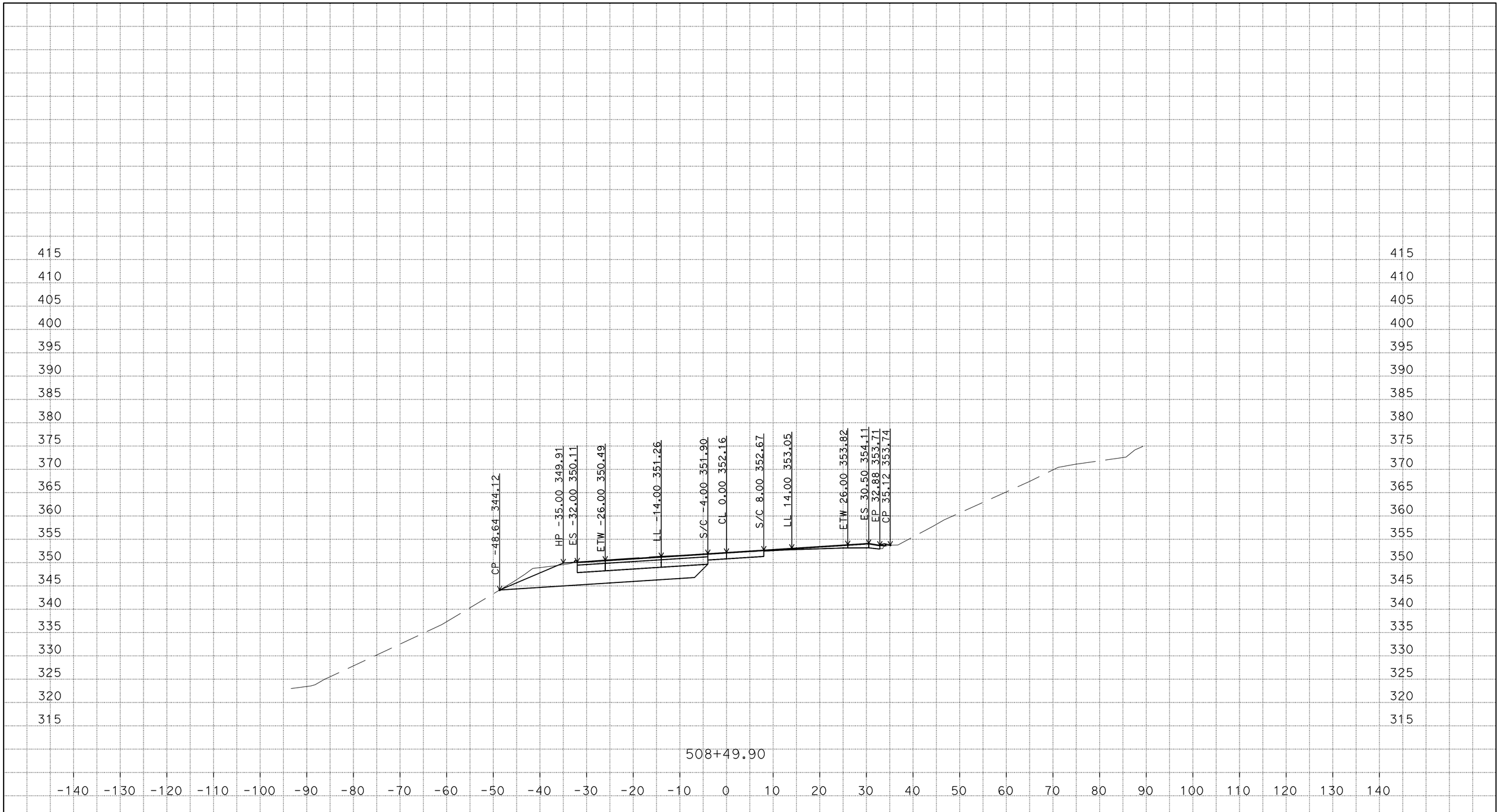

P:\PROJ\01\0B400\design\C3D\Corridors
Loc_2_B1_TEMP_X_C3D_DWG.dwg - 22-Jan-15 10:19 AM

PLOTTED DATE: 01/22/2015

SCALE: 1"=10' Horiz.
1"=10' Vert.

PROJECT ID: 0112000124

CONTRACT: 01-0B4004
DIST/CO/RTE/PM: 01/Hum/101/29.4
CREATED BY: s109509

"B"
CROSS SECTIONS

FOR EARTHWORK DEVELOPMENT ONLY

All Dimensions are U.S. Survey Feet

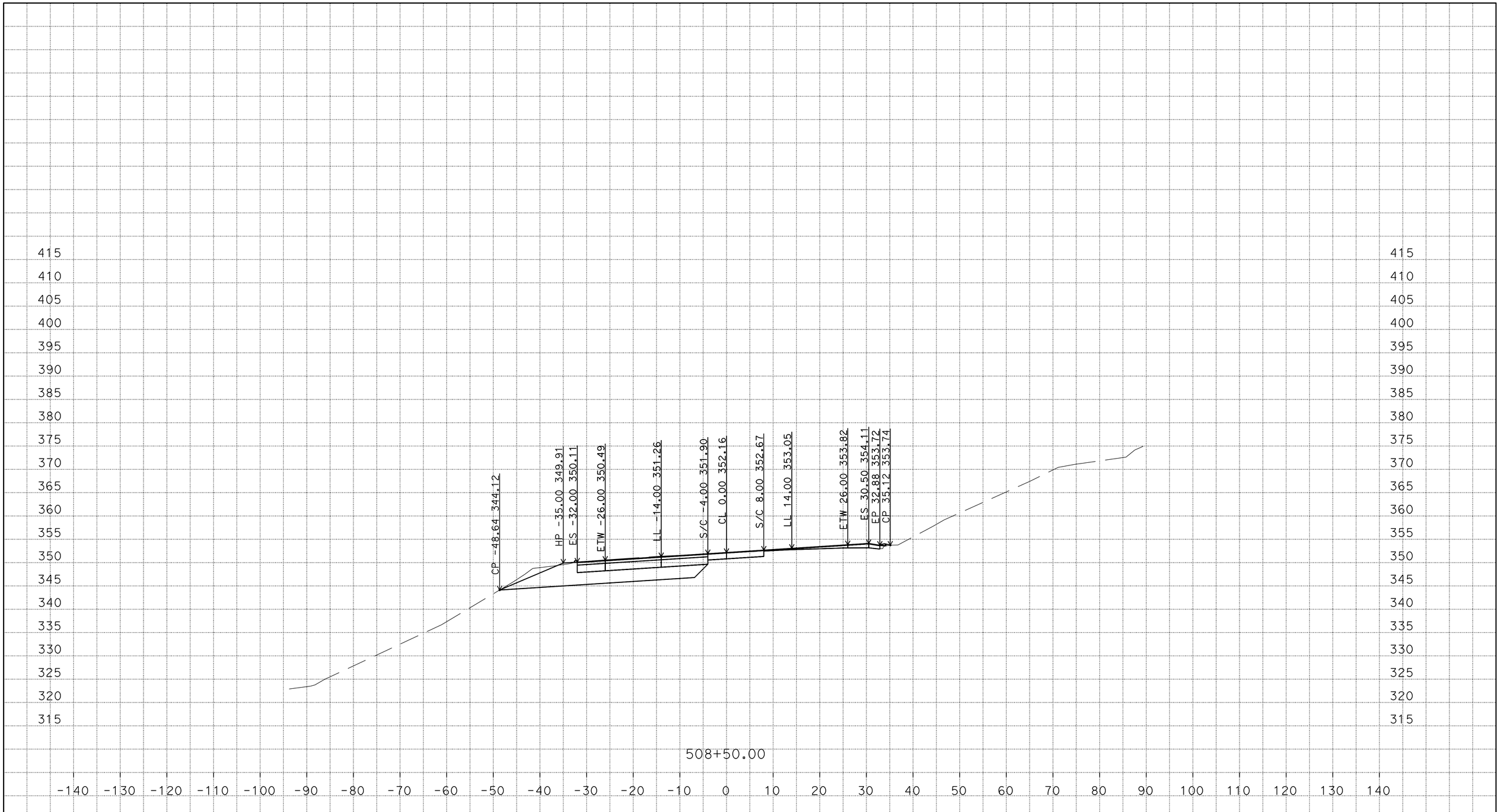

P:\PROJ\01\0B400\design\C3D\Corridors
Loc_2_B1_TEMP_X_C3D_DWG.dwg - 22-Jan-15 10:19 AM

PLOTTED DATE: 01/22/2015

SCALE: 1"=10' Horiz.
1"=10' Vert.

PROJECT ID: 0112000124

CONTRACT: 01-0B4004
DIST/CO/RTE/PM: 01/Hum/101/29.4
CREATED BY: s109509

"B"
CROSS SECTIONS

FOR EARTHWORK DEVELOPMENT ONLY

All Dimensions are U.S. Survey Feet

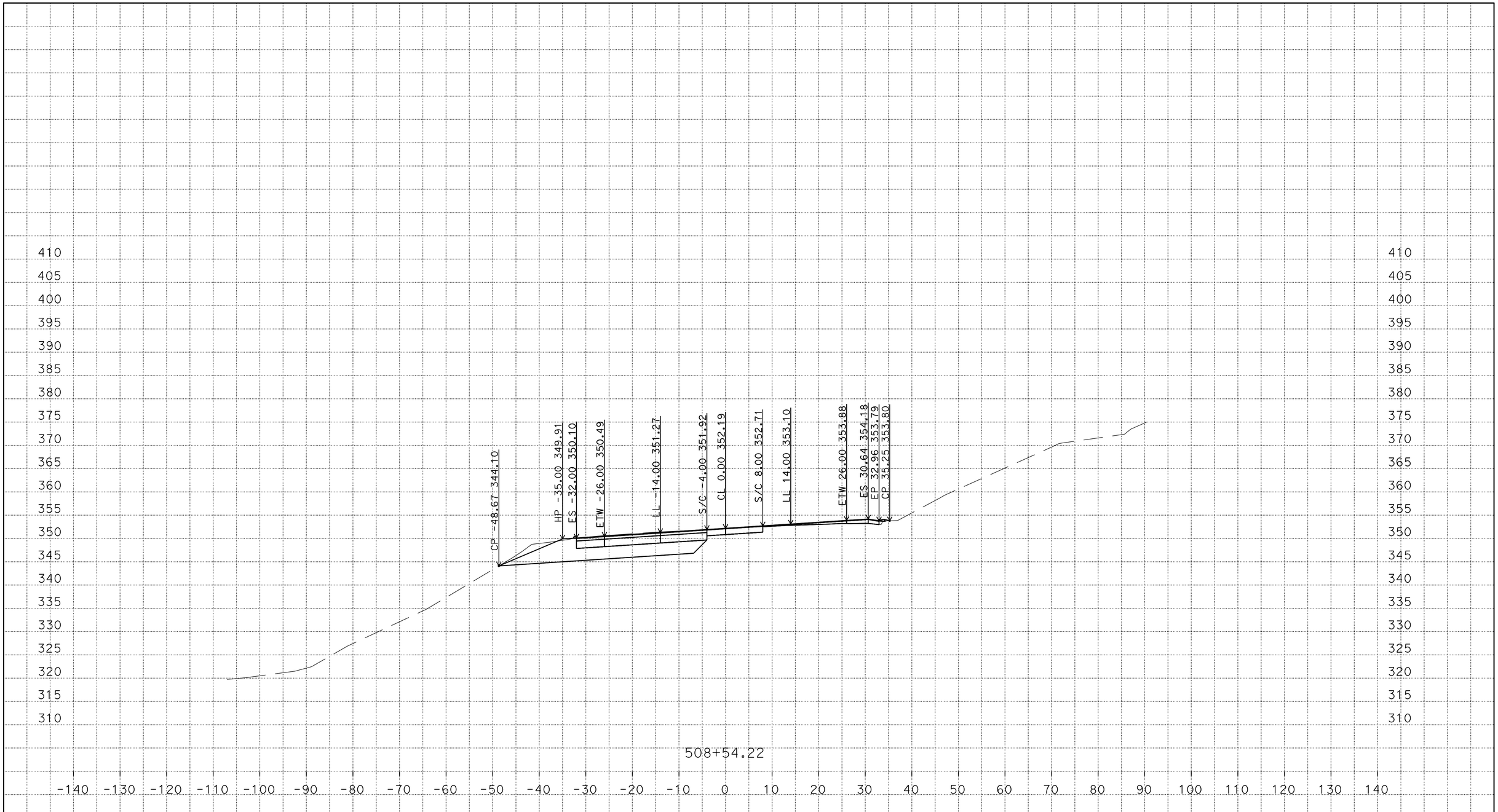

P:\PROJ\01\0B400\design\C3D\Corridors
Loc_2_B1_TEMP_X_C3D_DWG.dwg - 22-Jan-15 10:19 AM

PLOTTED DATE: 01/22/2015

SCALE: 1"=10' Horiz.
1"=10' Vert.

PROJECT ID: 0112000124

CONTRACT: 01-0B4004
DIST/CO/RTE/PM: 01/Hum/101/29.4
CREATED BY: s109509

"B"
CROSS SECTIONS

FOR EARTHWORK DEVELOPMENT ONLY

All Dimensions are U.S. Survey Feet

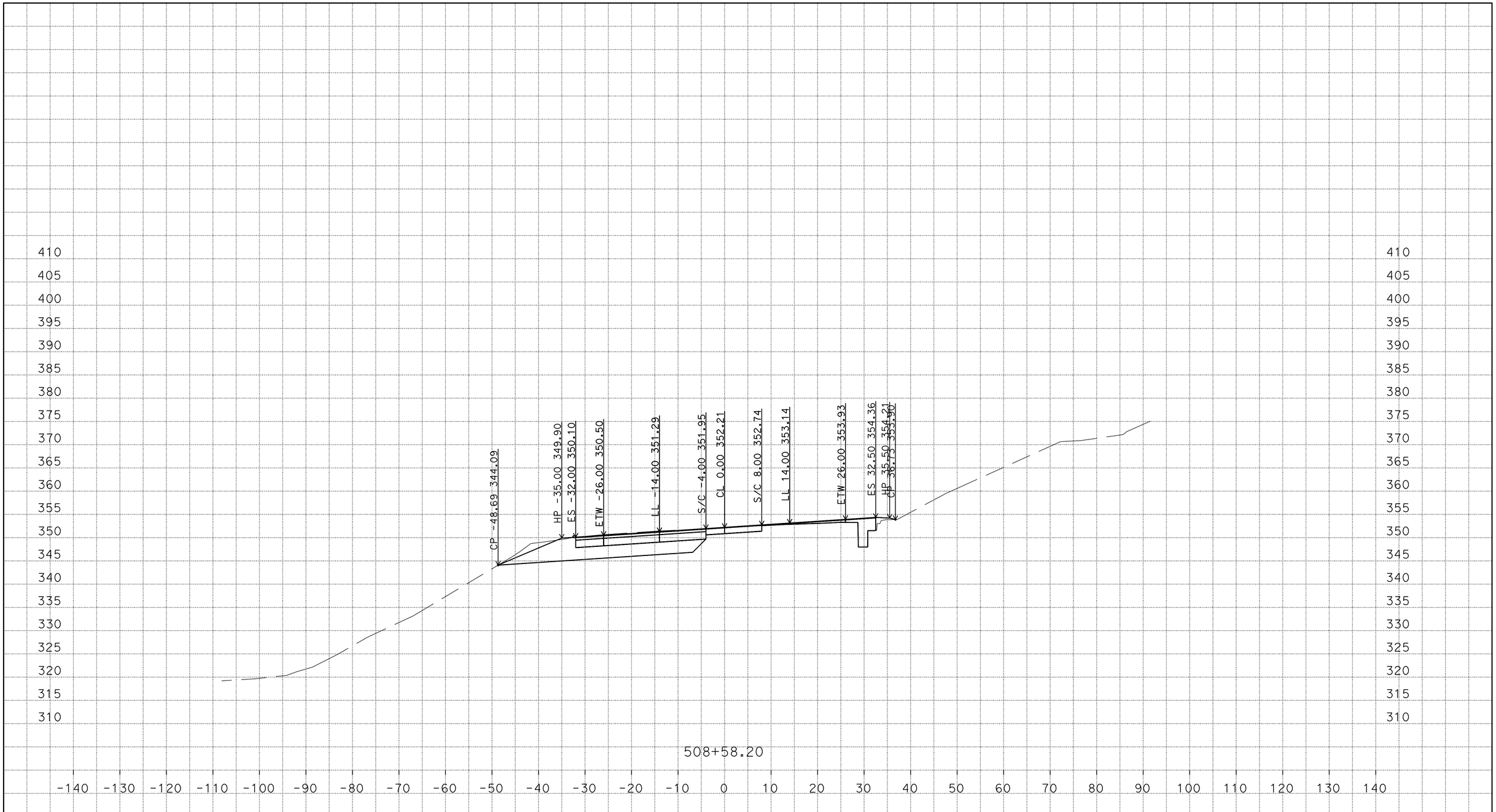

PLOTTED DATE: 01/22/2015

SCALE: 1"=10' Horiz.
1"=10' Vert.

PROJECT ID: 0112000124

CONTRACT: 01-0B4004
DIST/CO/RTE/PM: 01/Hum/101/29.4
CREATED BY: s109509

"B"
CROSS SECTIONS
25 OF 39

P:\PROJ\01\0B400\design\C3D\Corridors
Loc_2_B1_TEMP_X_C3D_DWG.dwg - 22-Jan-15 10:19 AM

FOR EARTHWORK DEVELOPMENT ONLY

All Dimensions are U.S. Survey Feet

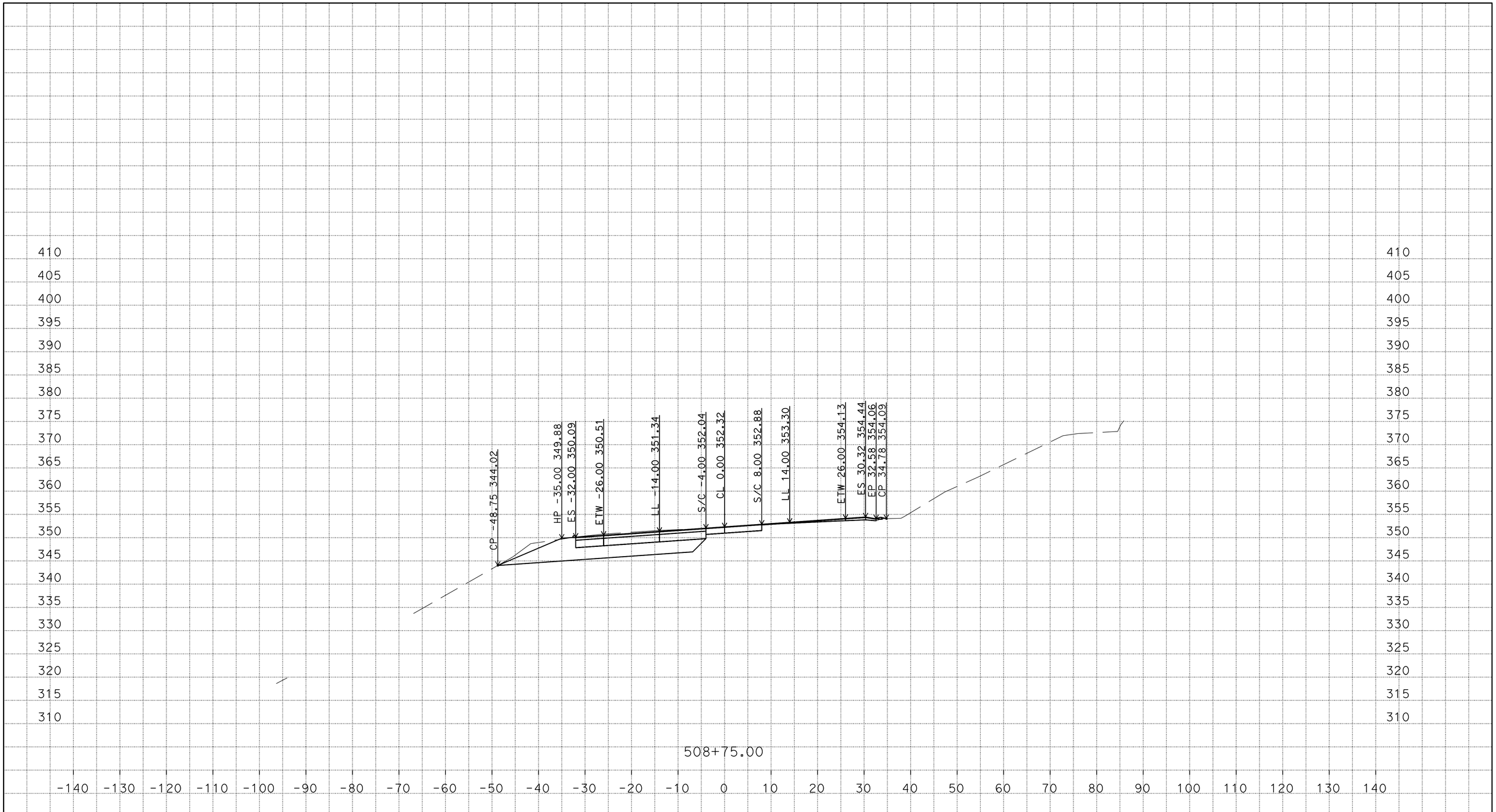

P:\PROJ\01\0B400\design\C3D\Corridors
Loc_2_B1_TEMP_X_C3D_DWG.dwg - 22-Jan-15 10:19 AM

PLOTTED DATE: 01/22/2015

SCALE: 1"=10' Horiz.
1"=10' Vert.

PROJECT ID: 0112000124

CONTRACT: 01-0B4004
DIST/CO/RTE/PM: 01/Hum/101/29.4
CREATED BY: s109509

"B"
CROSS SECTIONS

FOR EARTHWORK DEVELOPMENT ONLY

All Dimensions are U.S. Survey Feet

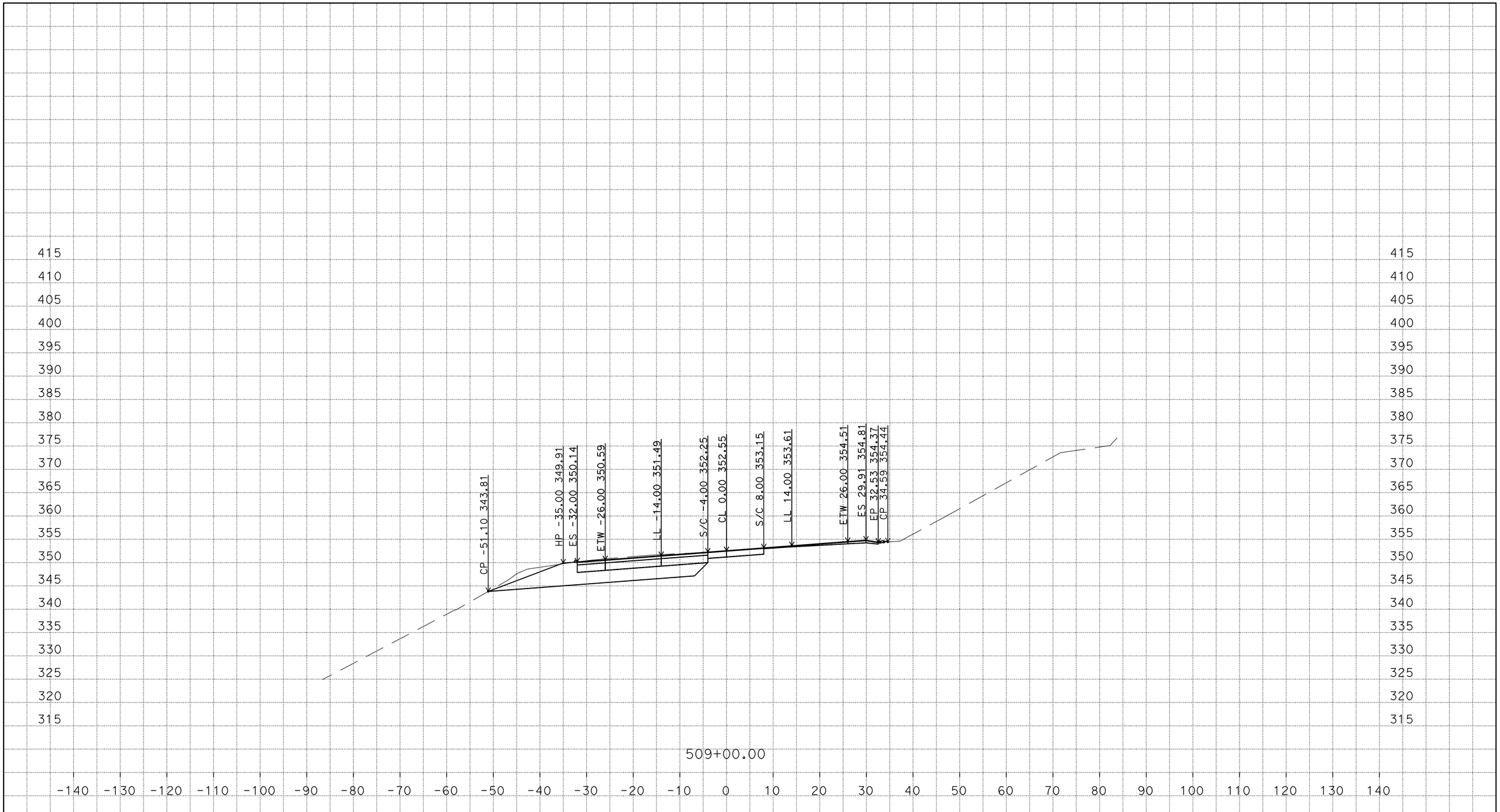

P:\PROJ\01\0B400\design\C3D\Corridors
Loc_2_B1_TEMP_X_C3D_DWG.dwg - 22-Jan-15 10:19 AM

PLOTTED DATE: 01/22/2015

SCALE: 1"=10' Horiz.
1"=10' Vert.

PROJECT ID: 0112000124

CONTRACT: 01-0B4004
DIST/CO/RTE/PM: 01/Hum/101/29.4
CREATED BY: s109509

"B"
CROSS SECTIONS

FOR EARTHWORK DEVELOPMENT ONLY

All Dimensions are U.S. Survey Feet

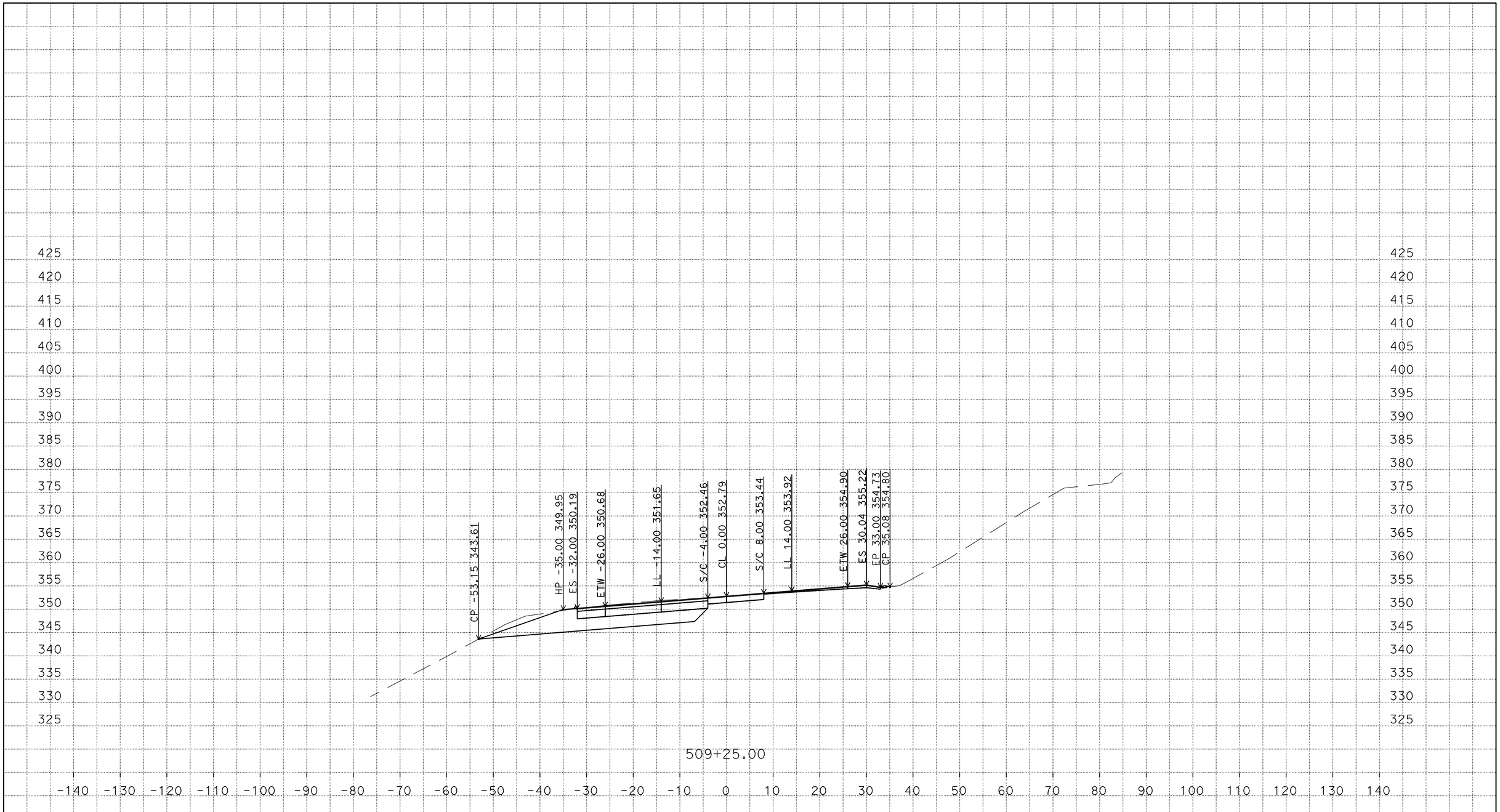

P:\PROJ\01\0B400\design\C3D\Corridors
Loc_2_B1_TEMP_X_C3D_DWG.dwg - 22-Jan-15 10:19 AM

PLOTTED DATE: 01/22/2015

SCALE: 1"=10' Horiz.
1"=10' Vert.

PROJECT ID: 0112000124

CONTRACT: 01-0B4004
DIST/CO/RTE/PM: 01/Hum/101/29.4
CREATED BY: s109509

"B"
CROSS SECTIONS

FOR EARTHWORK DEVELOPMENT ONLY

All Dimensions are U.S. Survey Feet

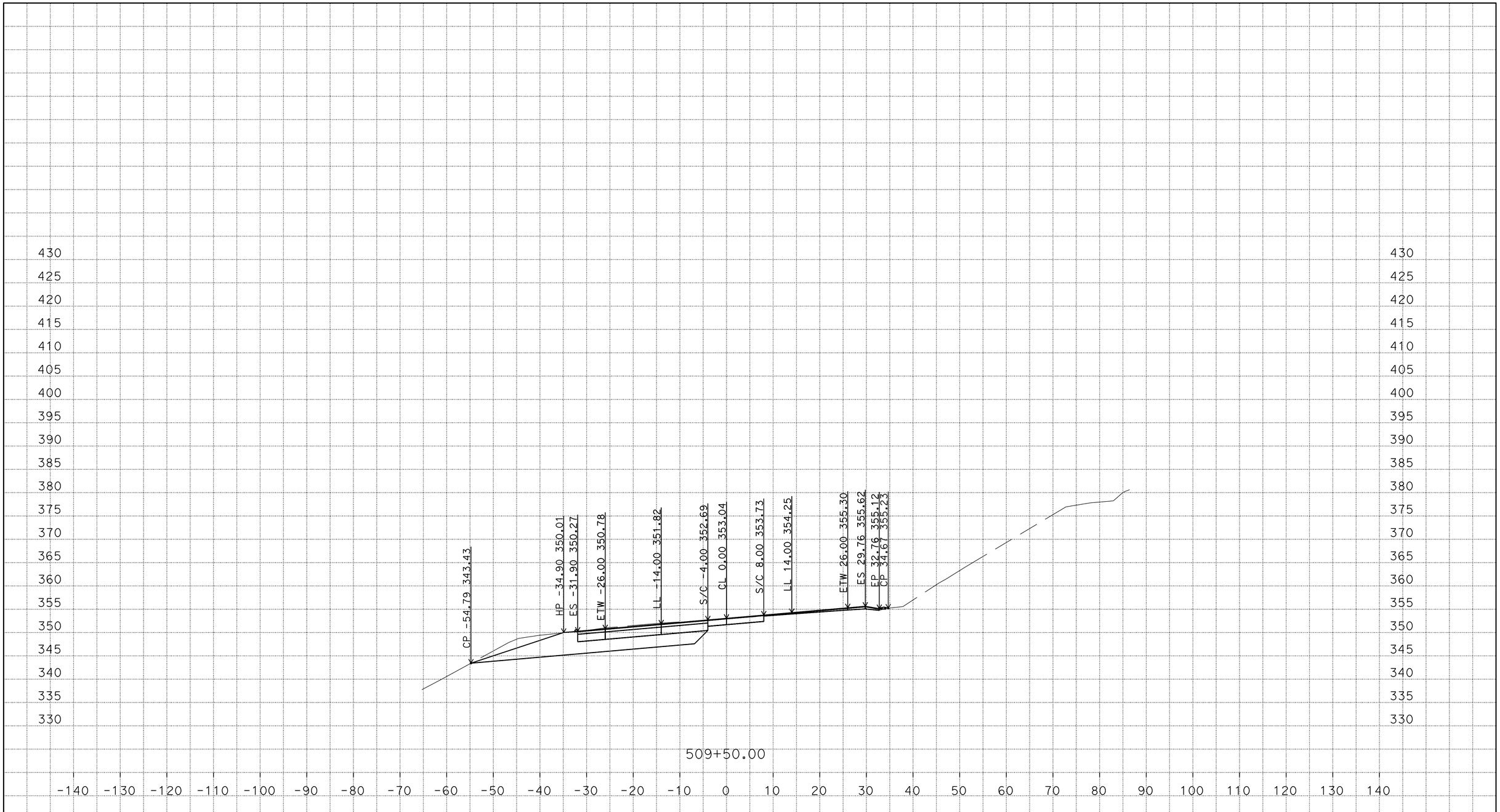

P:\PROJ\01\0B400\design\C3D\Corridors
Loc_2_B1_TEMP_X_C3D_DWG.dwg - 22-Jan-15 10:19 AM

PLOTTED DATE: 01/22/2015

SCALE: 1"=10' Horiz.
1"=10' Vert.

PROJECT ID: 0112000124

CONTRACT: 01-0B4004
DIST/CO/RTE/PM: 01/Hum/101/29.4
CREATED BY: s109509

"B"
CROSS SECTIONS

FOR EARTHWORK DEVELOPMENT ONLY

All Dimensions are U.S. Survey Feet

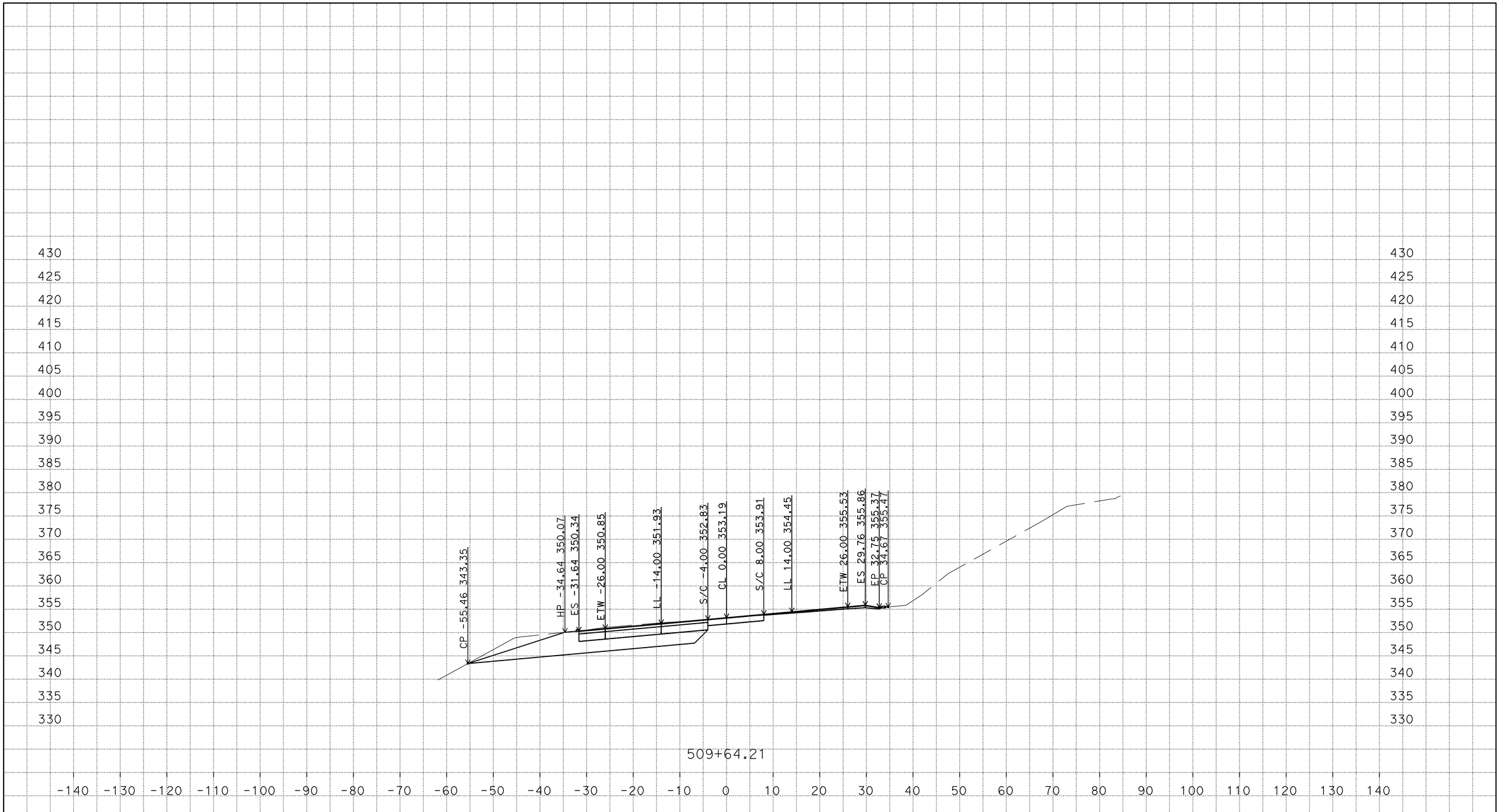

P:\PROJ\01\0B400\design\C3D\Corridors
Loc_2_B1_TEMP_X_C3D_DWG.dwg - 22-Jan-15 10:19 AM

PLOTTED DATE: 01/22/2015

SCALE: 1"=10' Horiz.
1"=10' Vert.

PROJECT ID: 0112000124

CONTRACT: 01-0B4004
DIST/CO/RTE/PM: 01/Hum/101/29.4
CREATED BY: s109509

"B"
CROSS SECTIONS

FOR EARTHWORK DEVELOPMENT ONLY

All Dimensions are U.S. Survey Feet

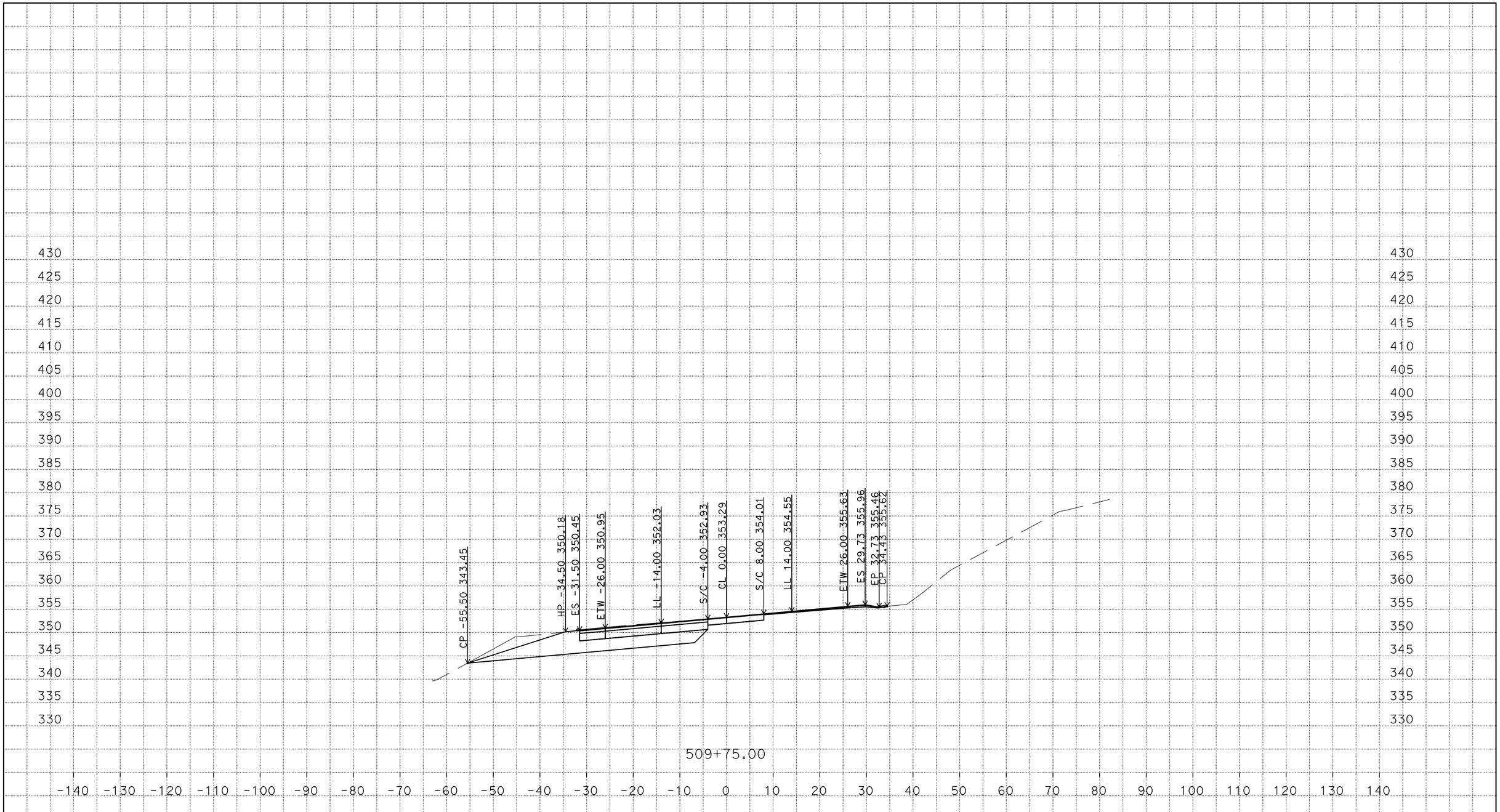

P:\PROJ\01\0B400\design\C3D\Corridors
Loc_2_B1_TEMP_X_C3D_DWG.dwg - 22-Jan-15 10:19 AM

PLOTTED DATE: 01/22/2015

SCALE: 1"=10' Horiz.
1"=10' Vert.

PROJECT ID: 0112000124

CONTRACT: 01-0B4004
DIST/CO/RTE/PM: 01/Hum/101/29.4
CREATED BY: s109509

"B"
CROSS SECTIONS

FOR EARTHWORK DEVELOPMENT ONLY

All Dimensions are U.S. Survey Feet

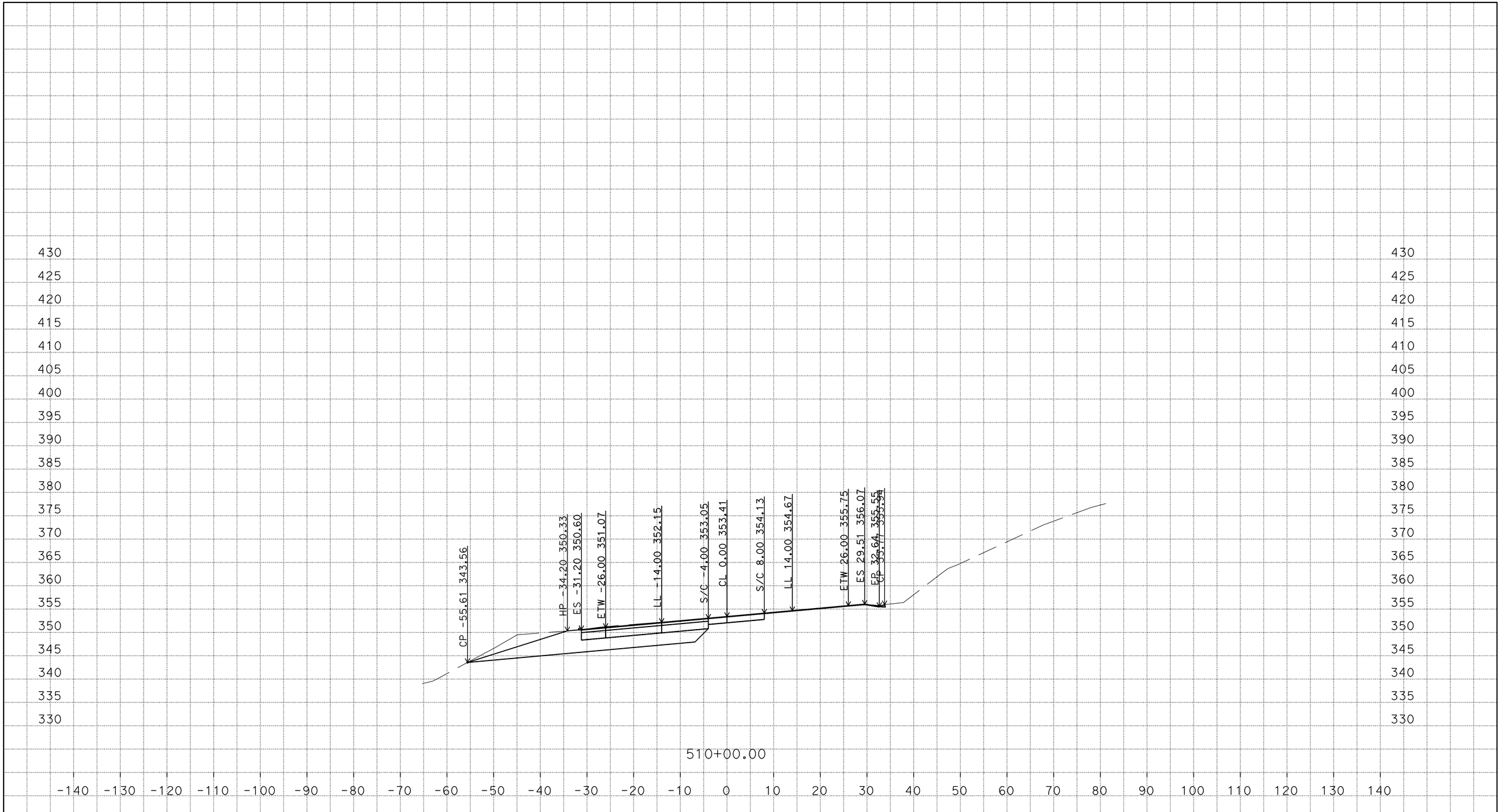

P:\PROJ\01\0B400\design\C3D\Corridors
Loc_2_B1_TEMP_X_C3D_DWG.dwg - 22-Jan-15 10:19 AM

PLOTTED DATE: 01/22/2015

SCALE: 1"=10' Horiz.
1"=10' Vert.

PROJECT ID: 0112000124

CONTRACT: 01-0B4004
DIST/CO/RTE/PM: 01/Hum/101/29.4
CREATED BY: s109509

"B"
CROSS SECTIONS

FOR EARTHWORK DEVELOPMENT ONLY

All Dimensions are U.S. Survey Feet

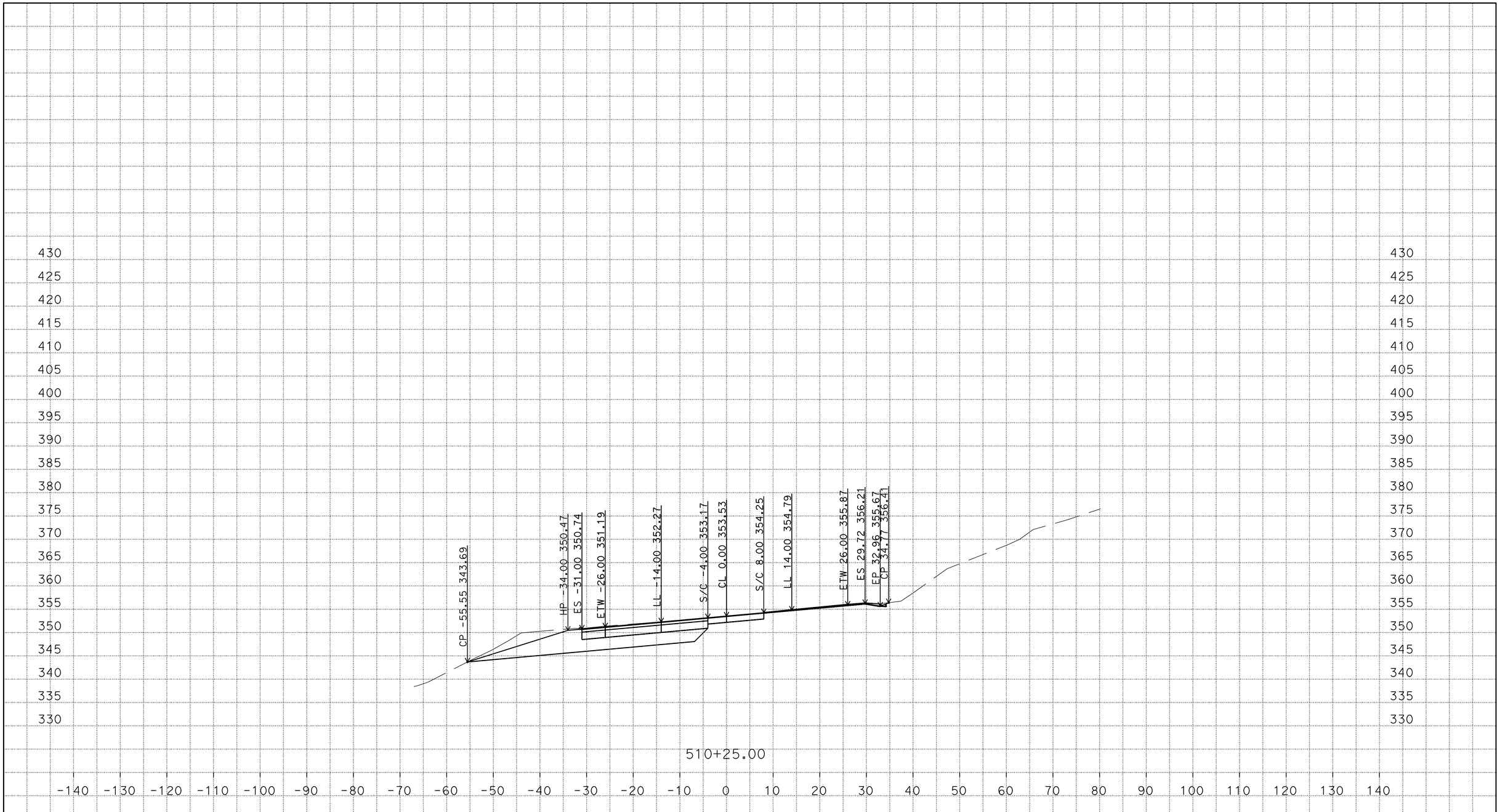

P:\PROJ\01\0B400\design\C3D\Corridors
Loc_2_B1_TEMP_X_C3D_DWG.dwg - 22-Jan-15 10:19 AM

PLOTTED DATE: 01/22/2015

SCALE: 1"=10' Horiz.
1"=10' Vert.

PROJECT ID: 0112000124

CONTRACT: 01-0B4004
DIST/CO/RTE/PM: 01/Hum/101/29.4
CREATED BY: s109509

"B"
CROSS SECTIONS

FOR EARTHWORK DEVELOPMENT ONLY

All Dimensions are U.S. Survey Feet

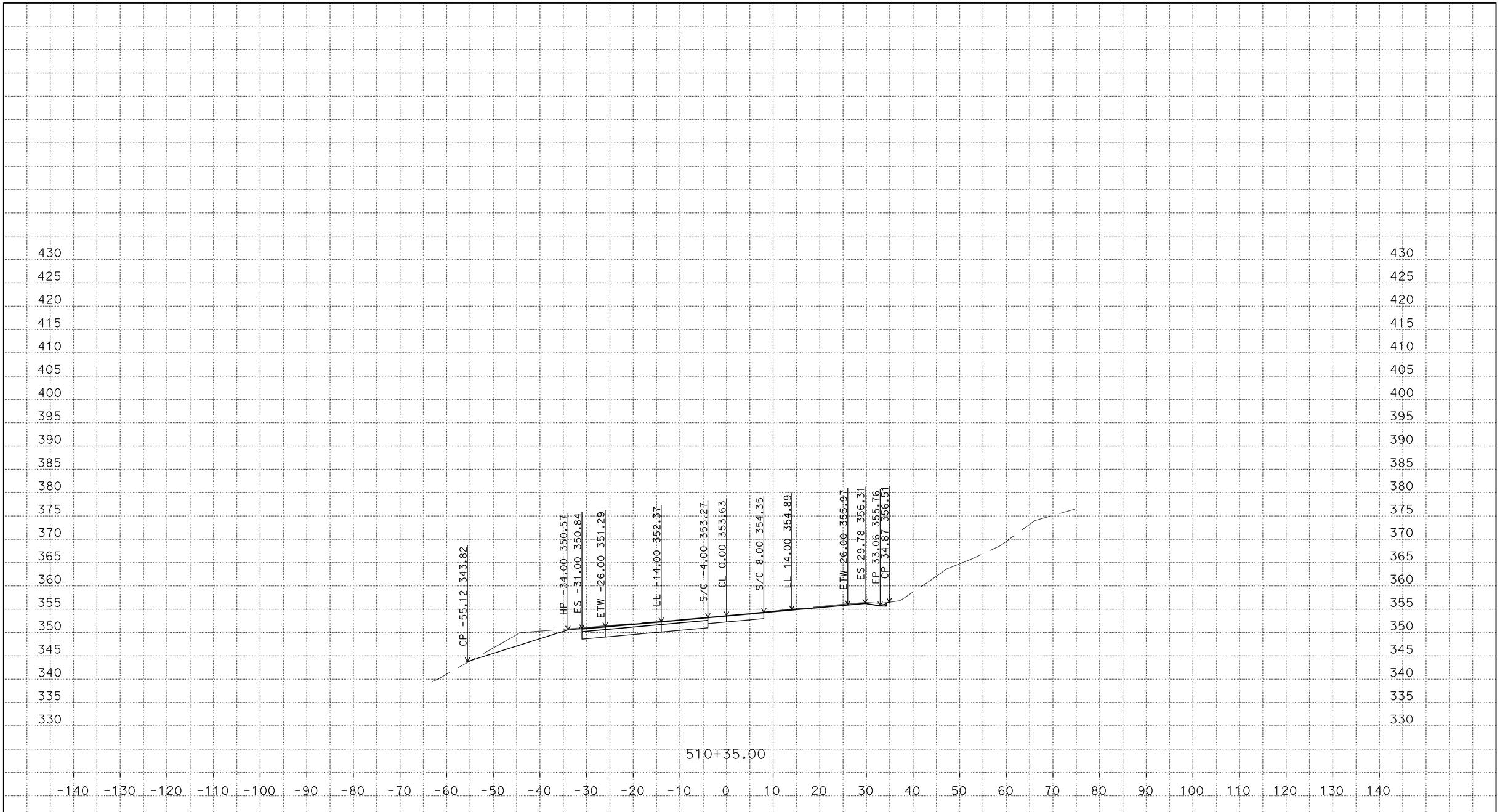

P:\PROJ\01\0B400\design\C3D\Corridors
Loc_2_B1_TEMP_X_C3D_DWG.dwg - 22-Jan-15 10:19 AM

PLOTTED DATE: 01/22/2015

SCALE: 1"=10' Horiz.
1"=10' Vert.

PROJECT ID: 0112000124

CONTRACT: 01-0B4004
DIST/CO/RTE/PM: 01/Hum/101/29.4
CREATED BY: s109509

"B"
CROSS SECTIONS

FOR EARTHWORK DEVELOPMENT ONLY

All Dimensions are U.S. Survey Feet

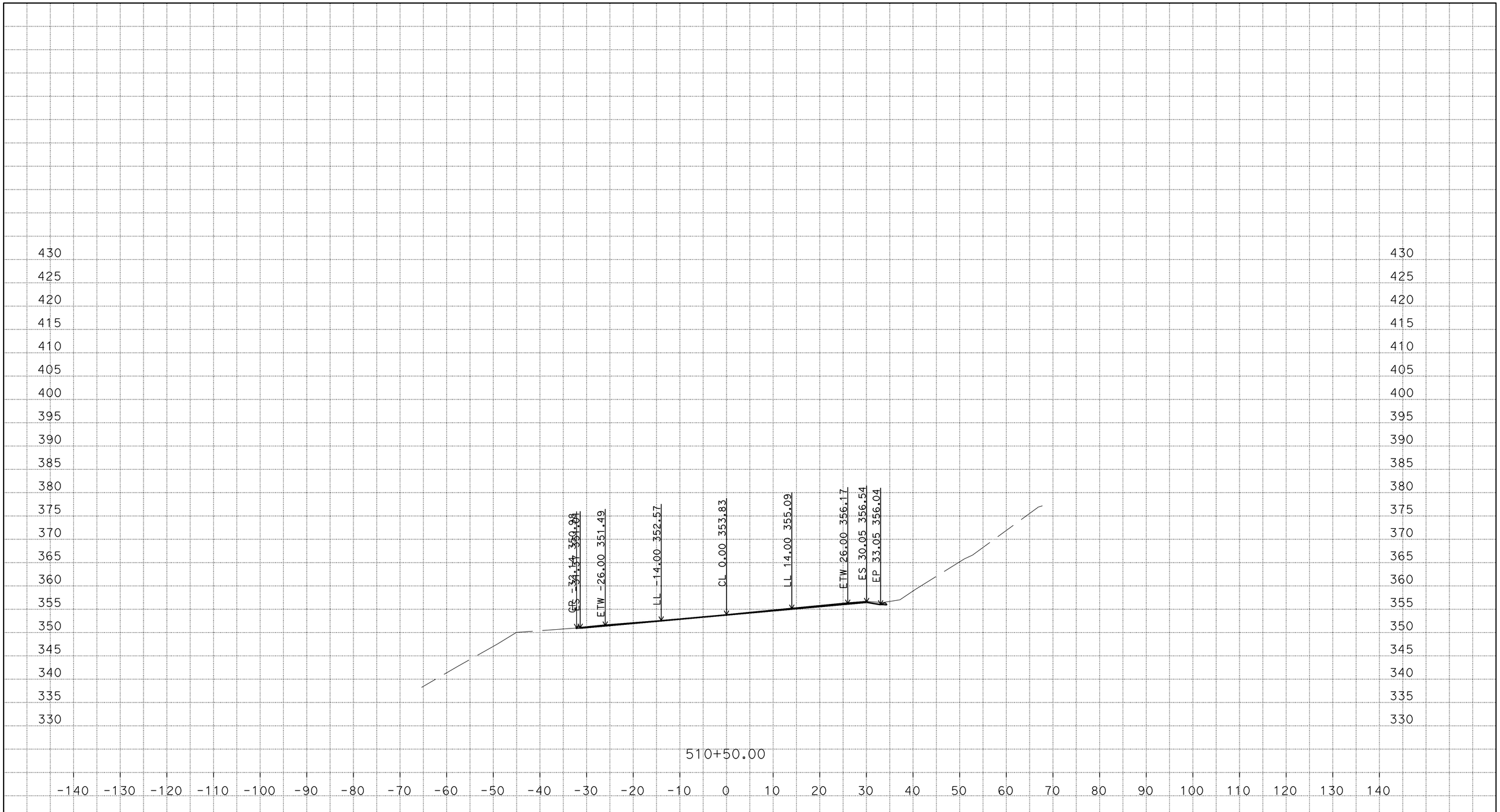

PLOTTED DATE: 01/22/2015

SCALE: 1"=10' Horiz.
1"=10' Vert.

PROJECT ID: 0112000124

CONTRACT: 01-0B4004
DIST/CO/RTE/PM: 01/Hum/101/29.4
CREATED BY: s109509

"B"
CROSS SECTIONS

P:\PROJ\01\0B400\design\C3D\Corridors
Loc_2_B1_TEMP_X_C3D_DWG.dwg - 22-Jan-15 10:19 AM

FOR EARTHWORK DEVELOPMENT ONLY

All Dimensions are U.S. Survey Feet

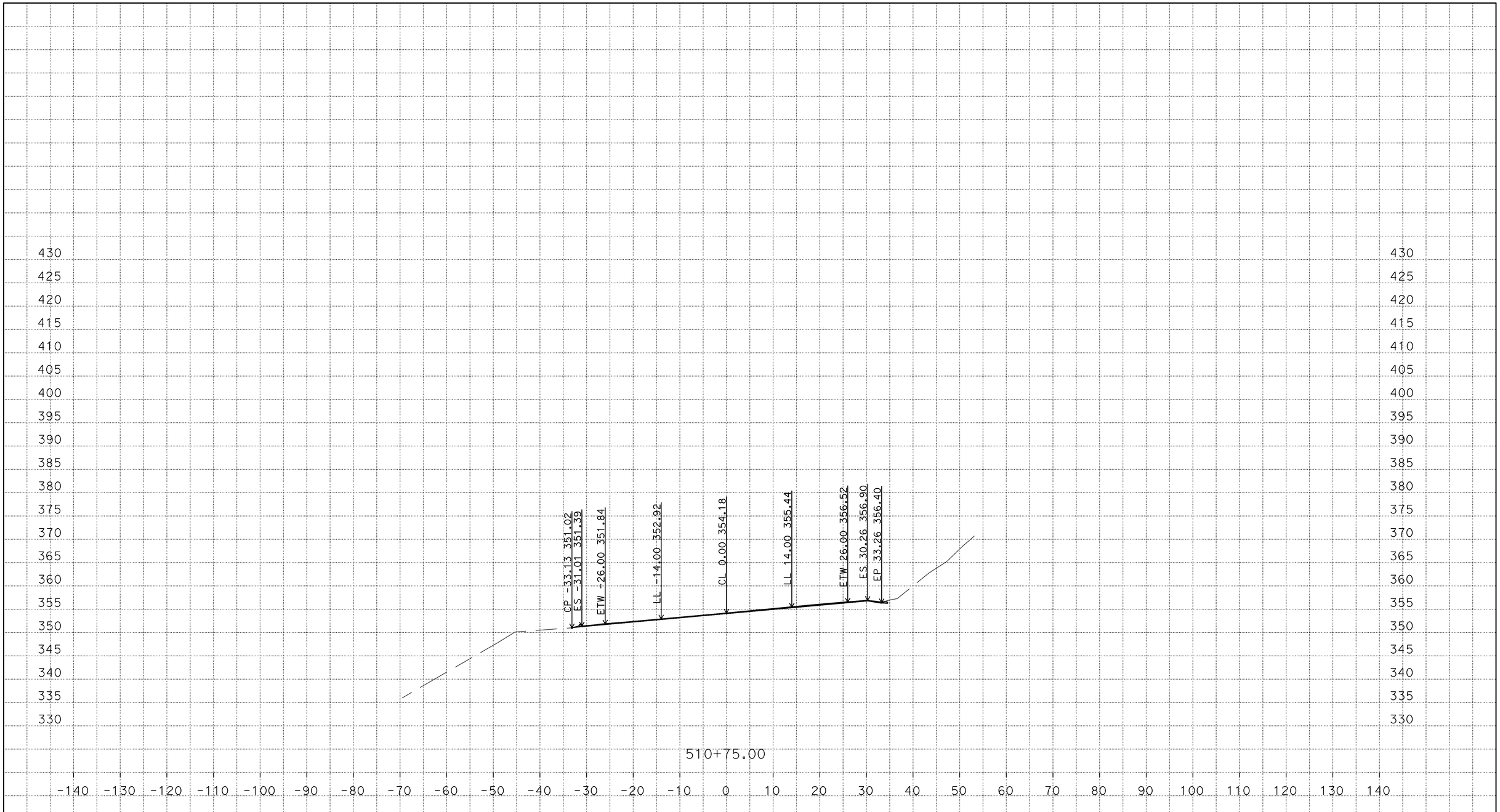

P:\PROJ\01\0B400\design\C3D\Corridors
Loc_2_B1_TEMP_X_C3D_DWG.dwg - 22-Jan-15 10:19 AM

PLOTTED DATE: 01/22/2015

SCALE: 1"=10' Horiz.
1"=10' Vert.

PROJECT ID: 0112000124

CONTRACT: 01-0B4004
DIST/CO/RTE/PM: 01/Hum/101/29.4
CREATED BY: s109509

"B"
CROSS SECTIONS

FOR EARTHWORK DEVELOPMENT ONLY

All Dimensions are U.S. Survey Feet

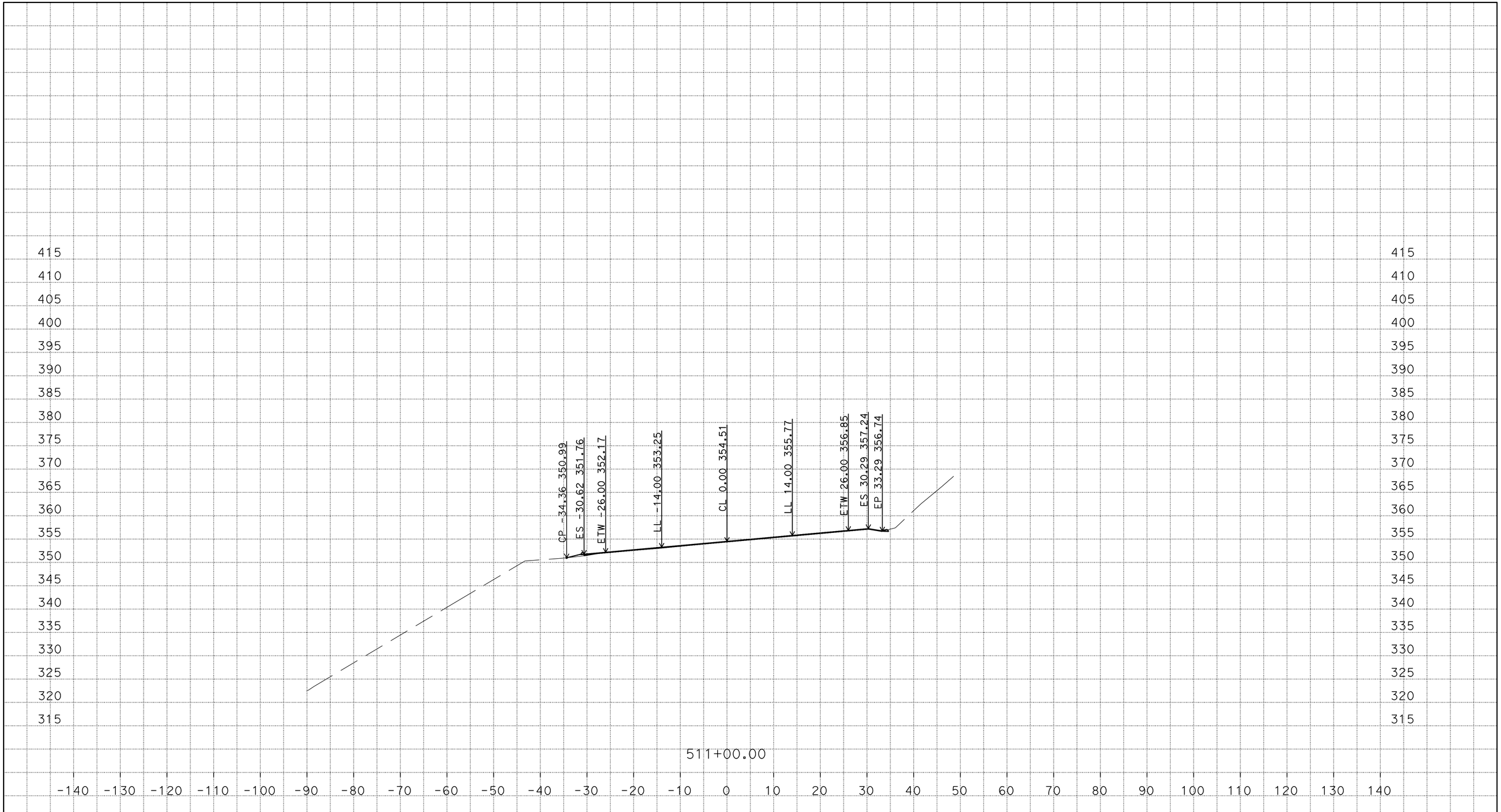

P:\PROJ\01\0B400\design\C3D\Corridors
Loc_2_B1_TEMP_X_C3D_DWG.dwg - 22-Jan-15 10:19 AM

PLOTTED DATE: 01/22/2015

SCALE: 1"=10' Horiz.
1"=10' Vert.

PROJECT ID: 0112000124

CONTRACT: 01-0B4004
DIST/CO/RTE/PM: 01/Hum/101/29.4
CREATED BY: s109509

"B"
CROSS SECTIONS

FOR EARTHWORK DEVELOPMENT ONLY

All Dimensions are U.S. Survey Feet

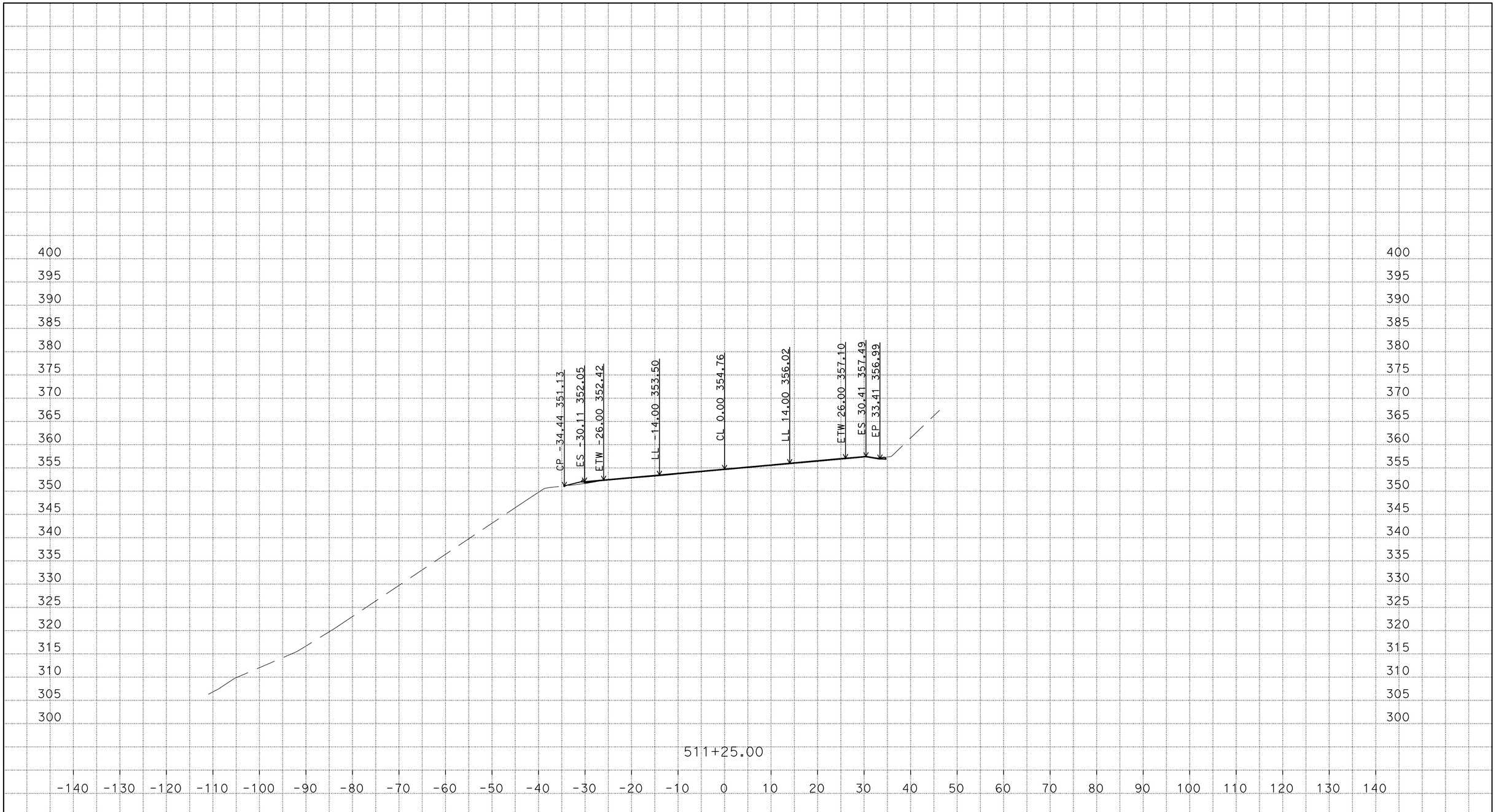

PLOTTED DATE: 01/22/2015

SCALE: 1"=10' Horiz.
1"=10' Vert.

PROJECT ID: 0112000124

CONTRACT: 01-0B4004
DIST/CO/RTE/PM: 01/Hum/101/29.4
CREATED BY: s109509

"B"
CROSS SECTIONS
38 OF 39

P:\PROJ\01\0B400\design\C3D\Corridors
Loc_2_B1_TEMP_X_C3D_DWG.dwg - 22-Jan-15 10:19 AM

FOR EARTHWORK DEVELOPMENT ONLY

All Dimensions are U.S. Survey Feet

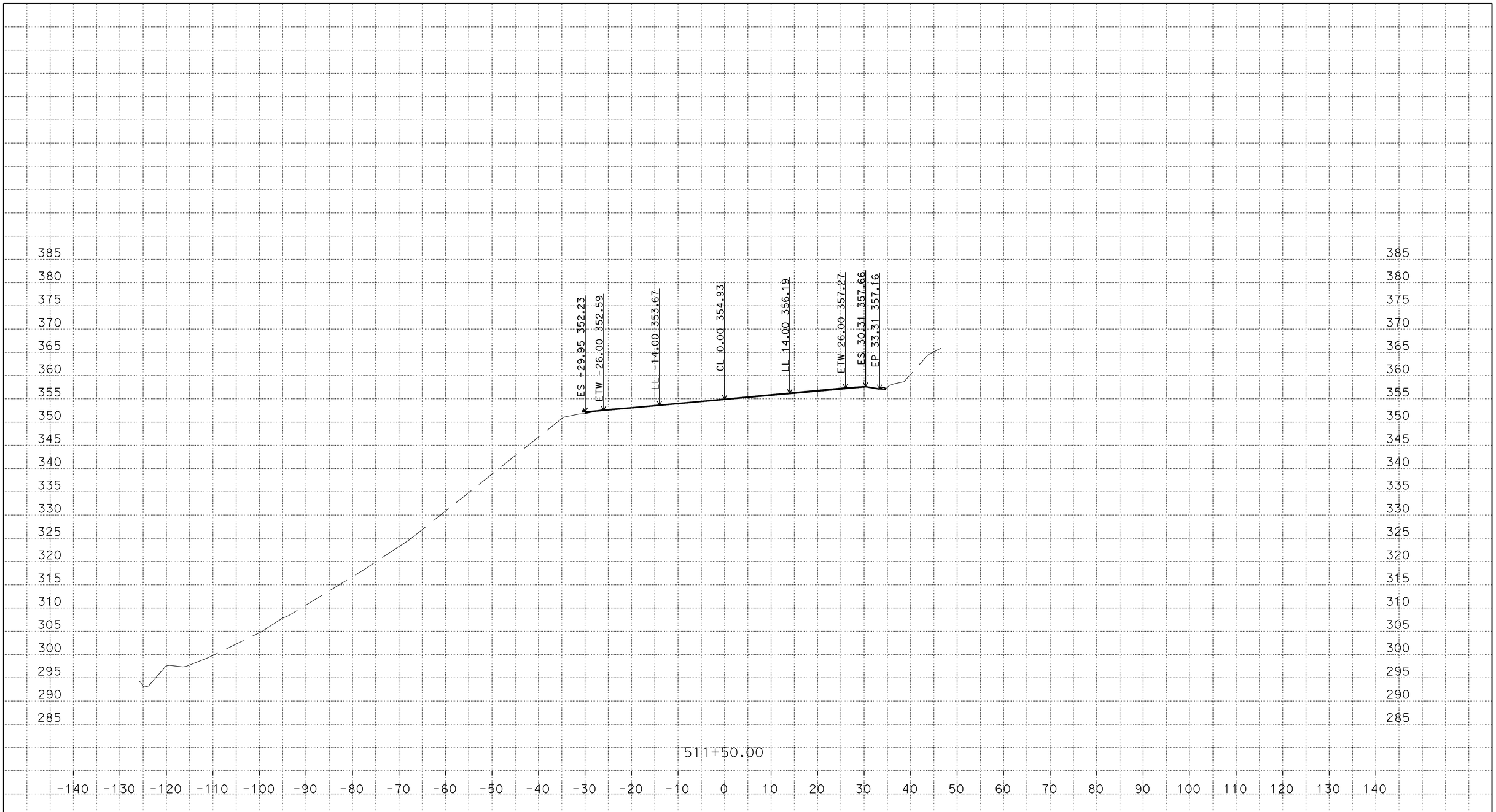

PLOTTED DATE: 01/22/2015

SCALE: 1"=10' Horiz.
1"=10' Vert.

PROJECT ID: 0112000124

CONTRACT: 01-0B4004
DIST/CO/RTE/PM: 01/Hum/101/29.4
CREATED BY: s109509

"B"
CROSS SECTIONS

P:\PROJ\01\0B400\design\C3D\Corridors
Loc_2_B1_TEMP_X_C3D_DWG.dwg - 22-Jan-15 10:19 AM