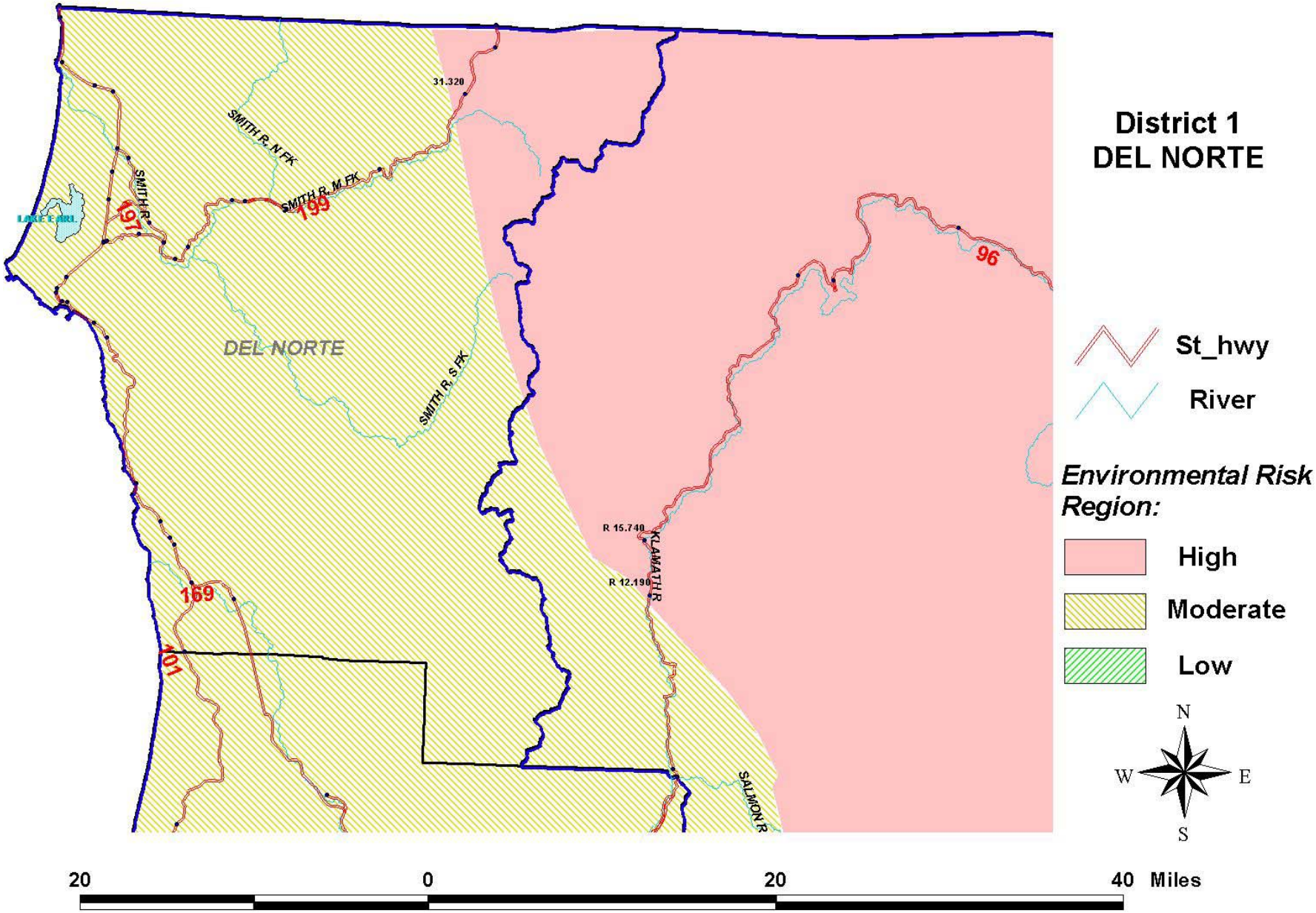
District 1
DEL NORTE
St_hwy
River
Environmental Risk Region:
High
Moderate
Low
N
W
E
S
20
0
20
40 Miles
DEL NORTE
SMITH R. N FK
SMITH R. M FK
SMITH R. S FK
SMITH R.
KLAMATH R.
SALMON R.
LAKE EARL
31.320
R 15.740
R 12.190
96
199
197
169
101

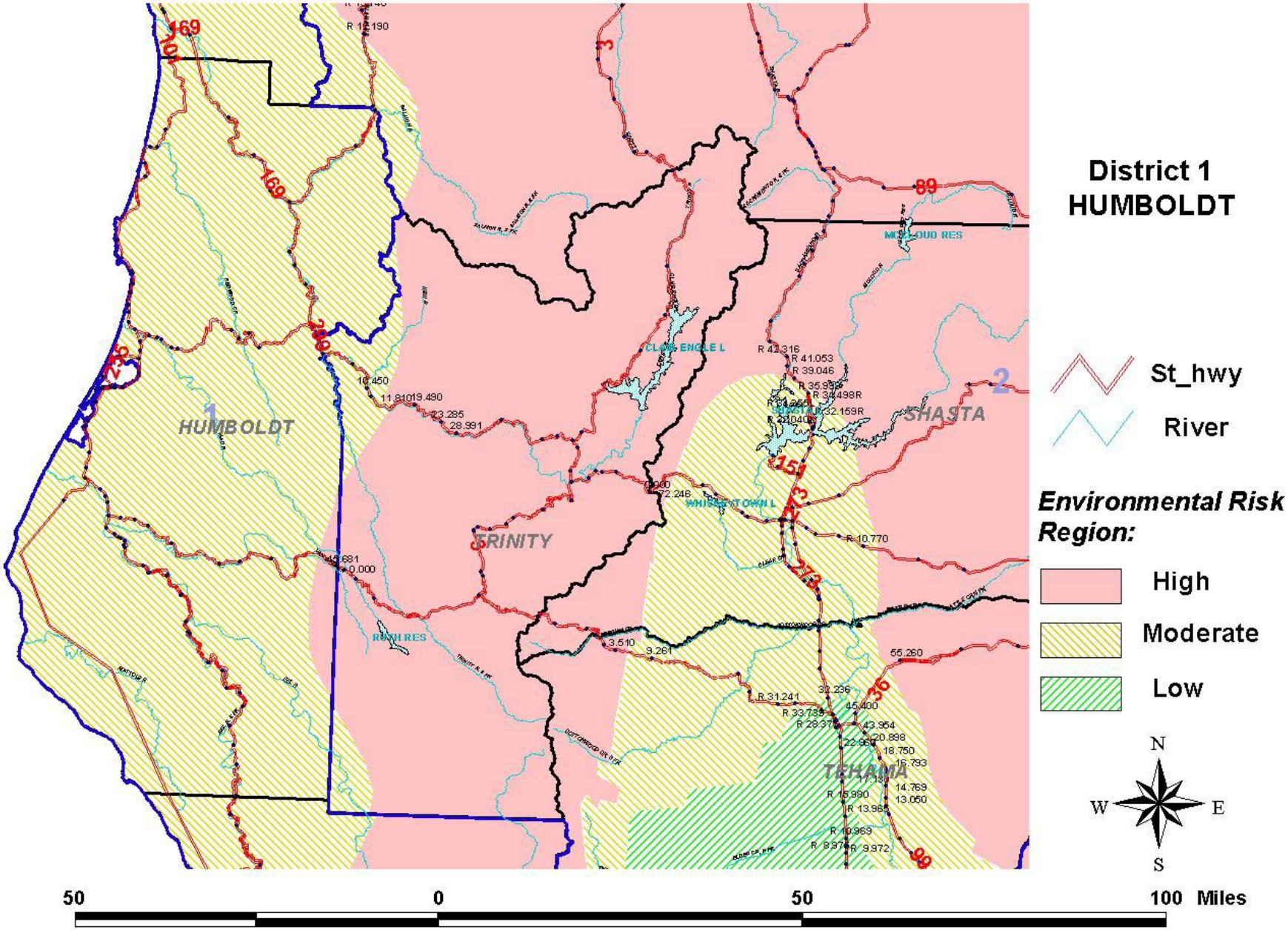
District 1
HUMBOLDT
St_hwy
River
Environmental Risk Region:
High
Moderate
Low
HUMBOLDT
TRINITY
SHASTA
TEHAMA
CLOW ENGLE L
WHISKEYTOWN L
RUTH RES
MCCLOUD RES
N
S
E
W
50
0
50
100 Miles

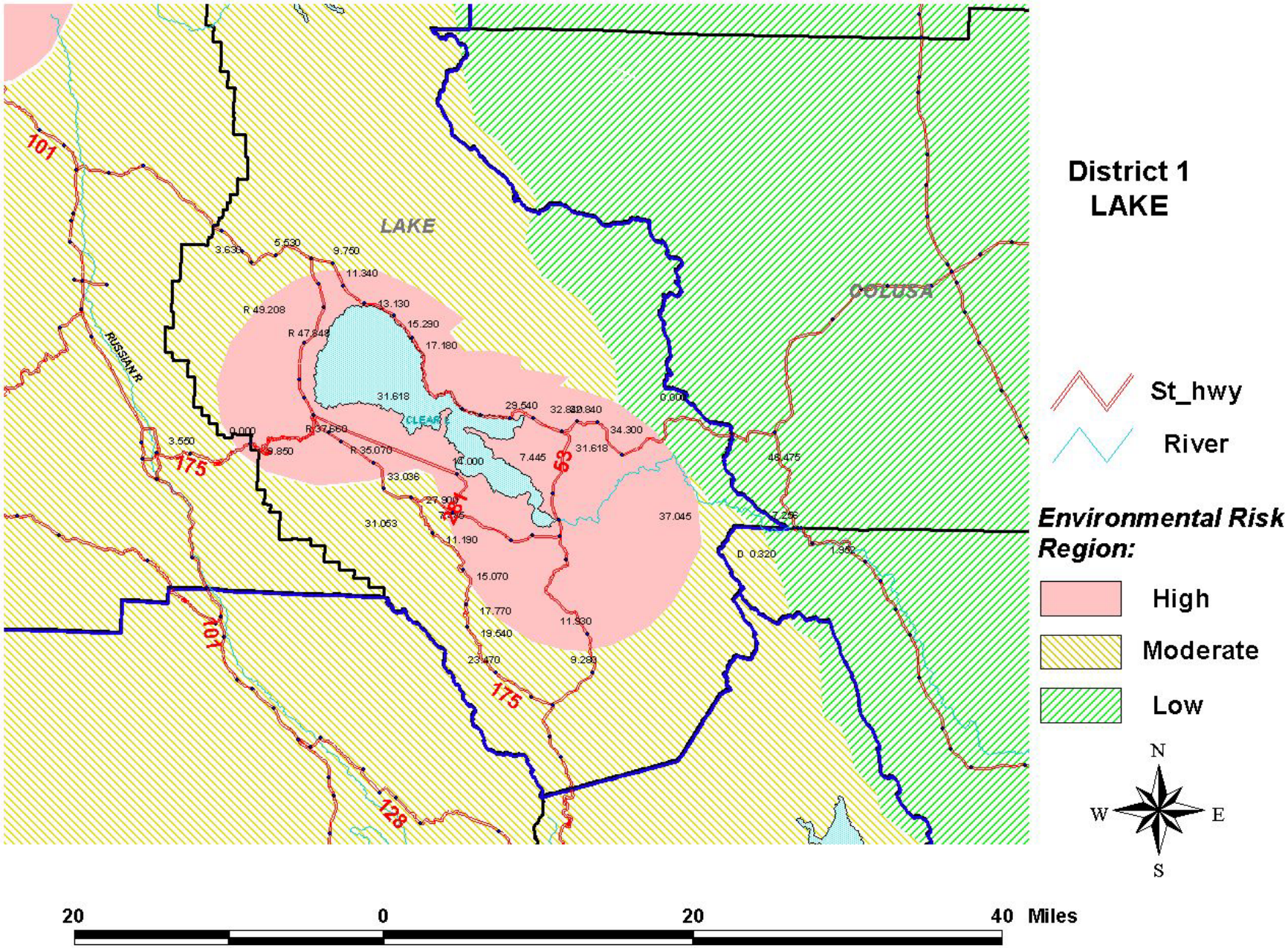
District 1
LAKE
LAKE
COLUSA
RUSSIAN R
CLEAR L
101
175
128
53
St_hwy
River
Environmental Risk Region:
High
Moderate
Low
N
W
E
S
20
0
20
40 Miles

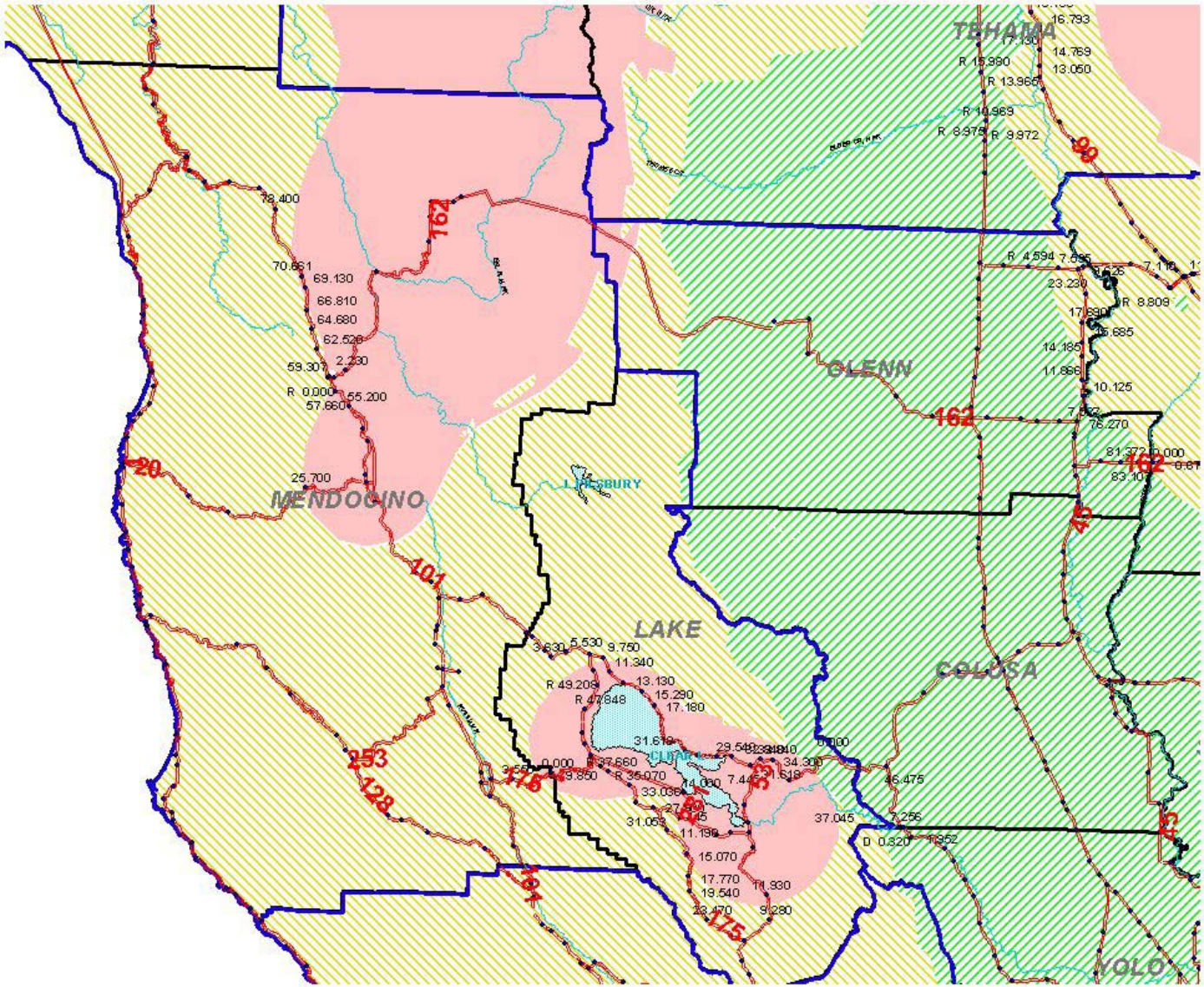

District 1
MENDOCINO

St_hwy

River

High

Moderate

Low

N
W E
S

40 0 40 80 Miles

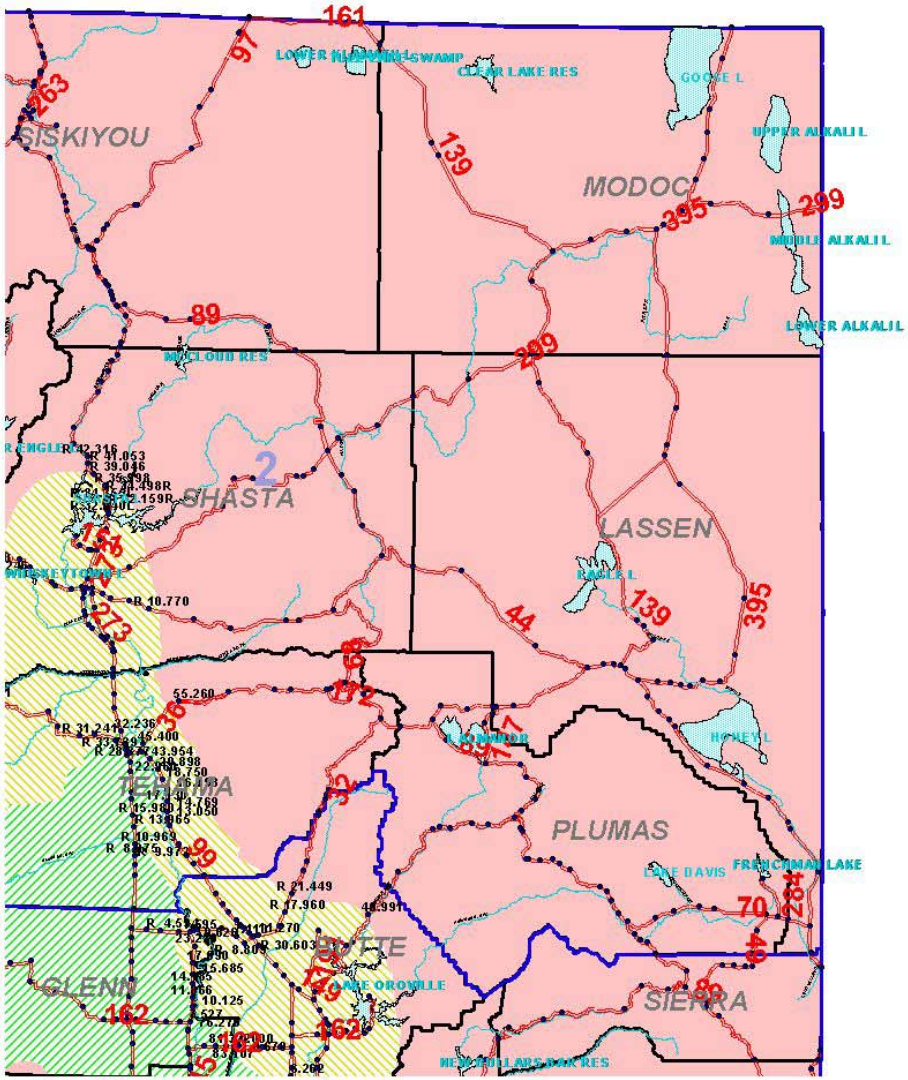

DISTRICT 2
MODOC
LASSEN
PLUMAS

St_hwy

River

Environmental Risk Region:

High

Moderate

Low

N

W E

S

70 0 70 140 Miles

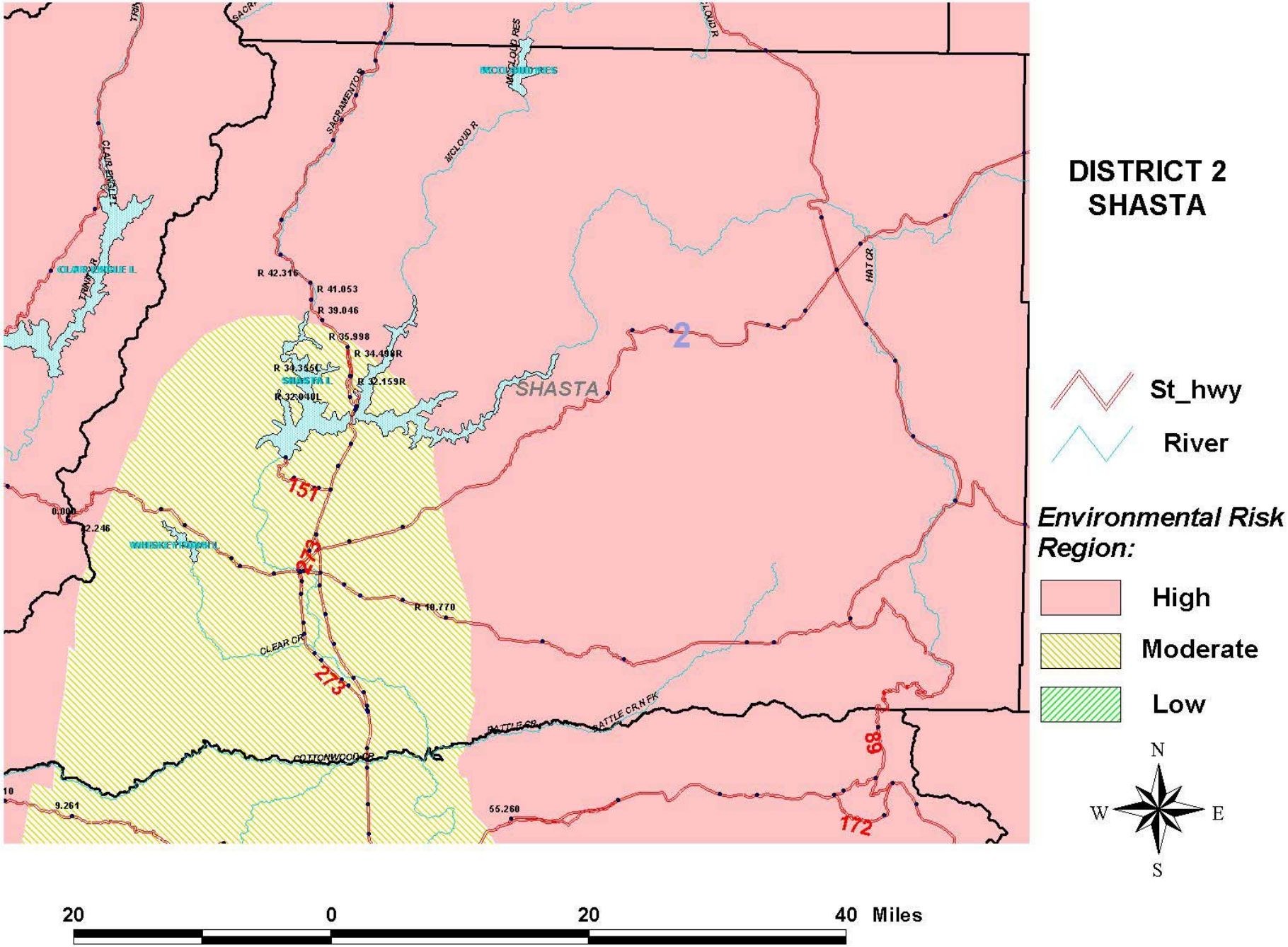
DISTRICT 2
SHASTA
St_hwy
River
Environmental Risk Region:
High
Moderate
Low
N
W
E
S
20
0
20
40 Miles
2
SHASTA
SHASTA L
MCCLOUD RES
MCCLOUD R
SACRAMENTO R
CLAIR ENGLE L
TRINITY R
HAT CR
WHISKEYTOWN L
CLEAR CR
COTTONWOOD CR
BATTLE CR
BATTLE CR N FK
151
273
172
89
R 42.316
R 41.053
R 39.046
R 35.998
R 34.490R
R 34.355L
R 32.159R
R 32.040L
R 10.770
0.000
22.246
9.261
55.260

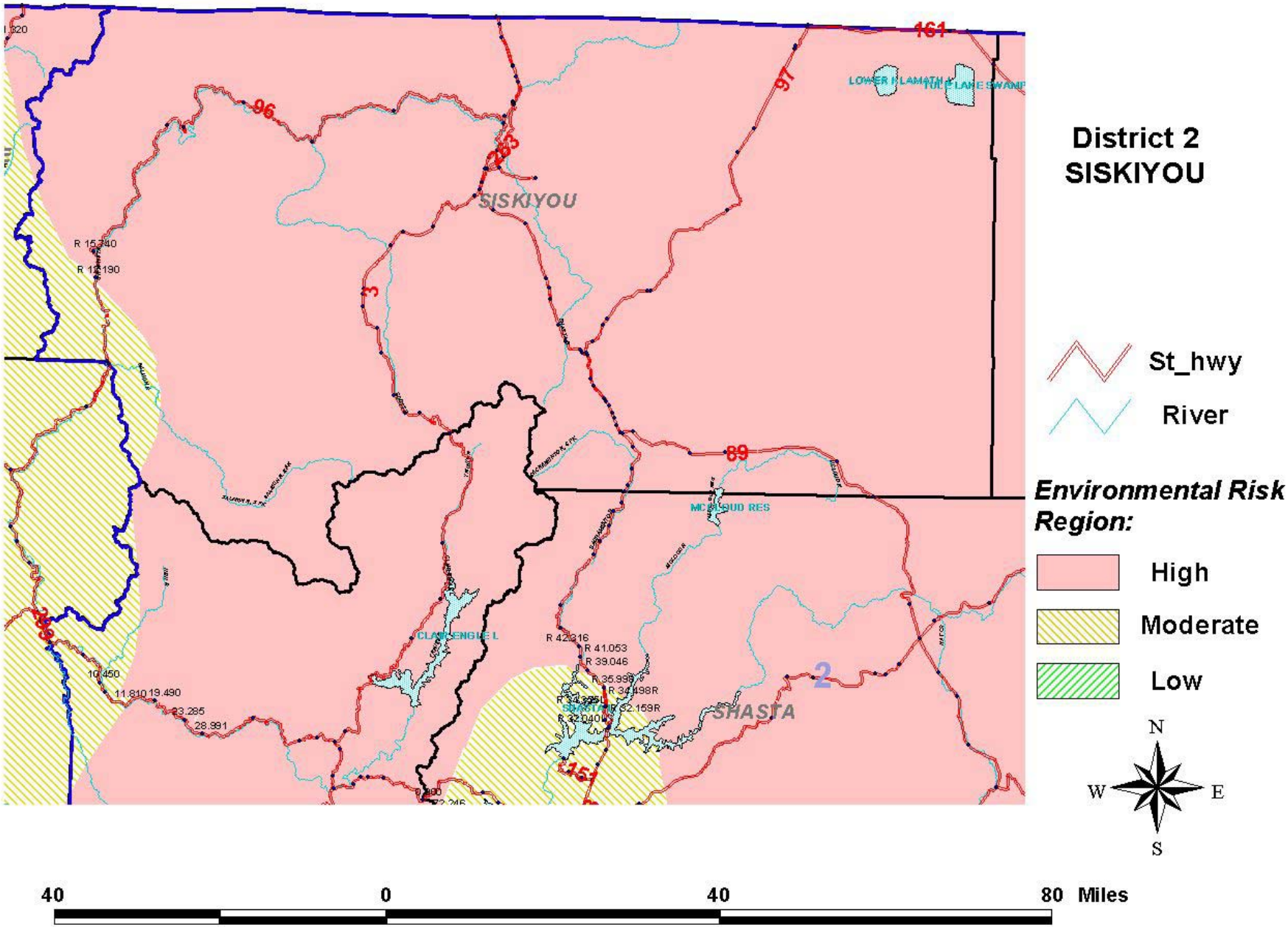
District 2
SISKIYOU
St_hwy
River
Environmental Risk Region:
High
Moderate
Low
N
W
E
S
SISKIYOU
SHASTA
LOWER KLAMATH L
TULE LAKE SWAMP
MCCLOUD RES
CLAIR ENGLE L
96
97
161
89
3
2
R 15.740
R 12.190
R 42.316
R 41.053
R 39.046
R 35.999
R 34.498R
R 32.159R
R 32.040
10.450
11.810
19.490
23.285
28.991
40
0
40
80 Miles

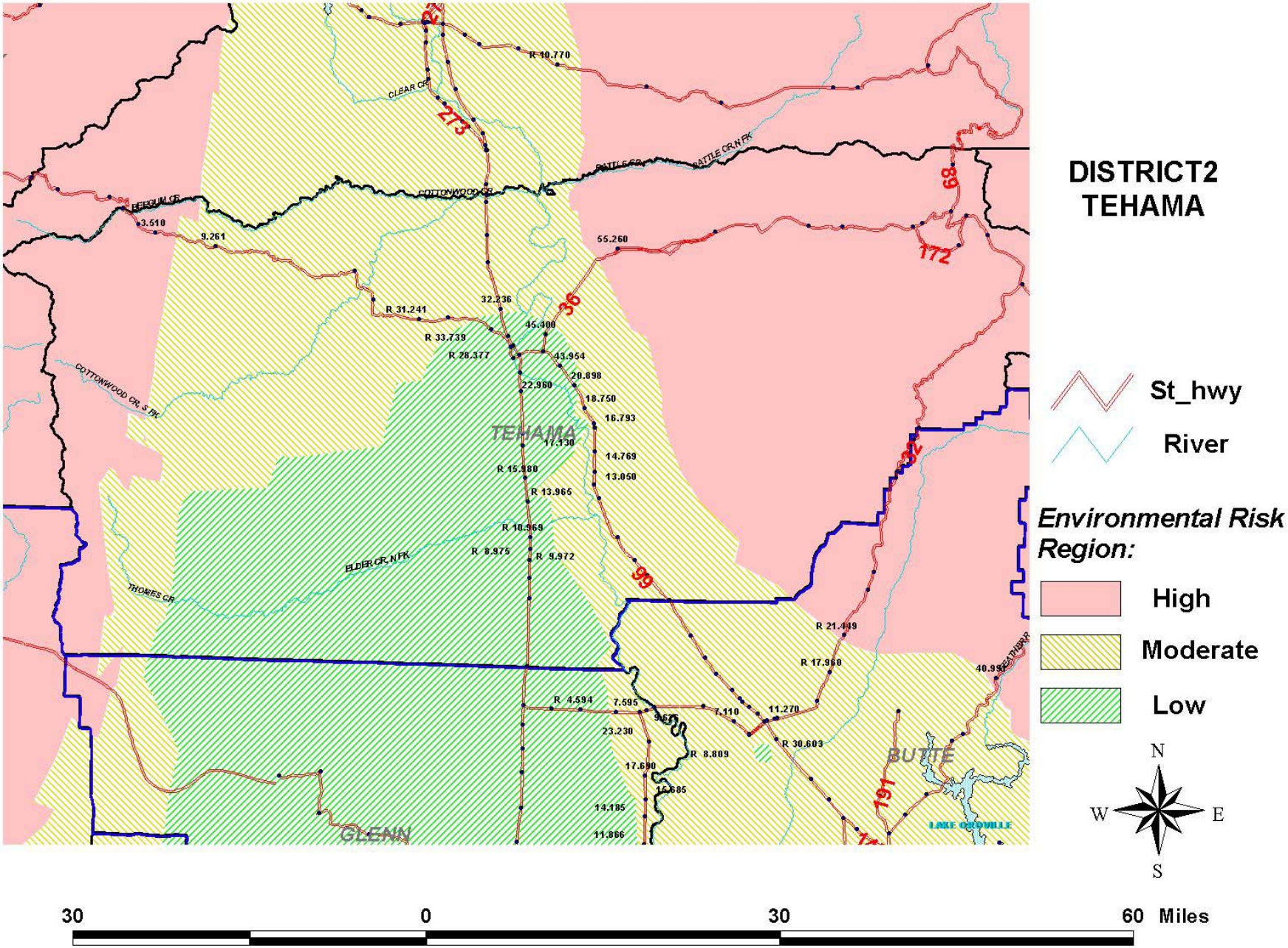
DISTRICT2
TEHAMA
St_hwy
River
Environmental Risk Region:
High
Moderate
Low
N
W
E
S
30
0
30
60 Miles
TEHAMA
GLENN
BUTTE
LAKE OROVILLE
273
36
99
172
68
32
191
CLEAR CR
COTTONWOOD CR
BATTLE CR
BATTLE CR N FK
EFFERUM CR
COTTONWOOD CR S FK
ELDER CR N FK
THOMES CR
R 10.770
3.510
9.261
55.260
R 31.241
32.236
45.400
R 33.739
R 28.377
43.954
20.898
22.960
18.750
16.793
17.130
14.769
R 15.980
13.050
R 13.965
R 10.969
R 8.975
R 9.972
R 21.449
R 17.960
40.997
R 4.594
7.595
9.675
7.110
11.270
23.230
R 30.603
R 8.809
17.690
15.685
14.185
11.866

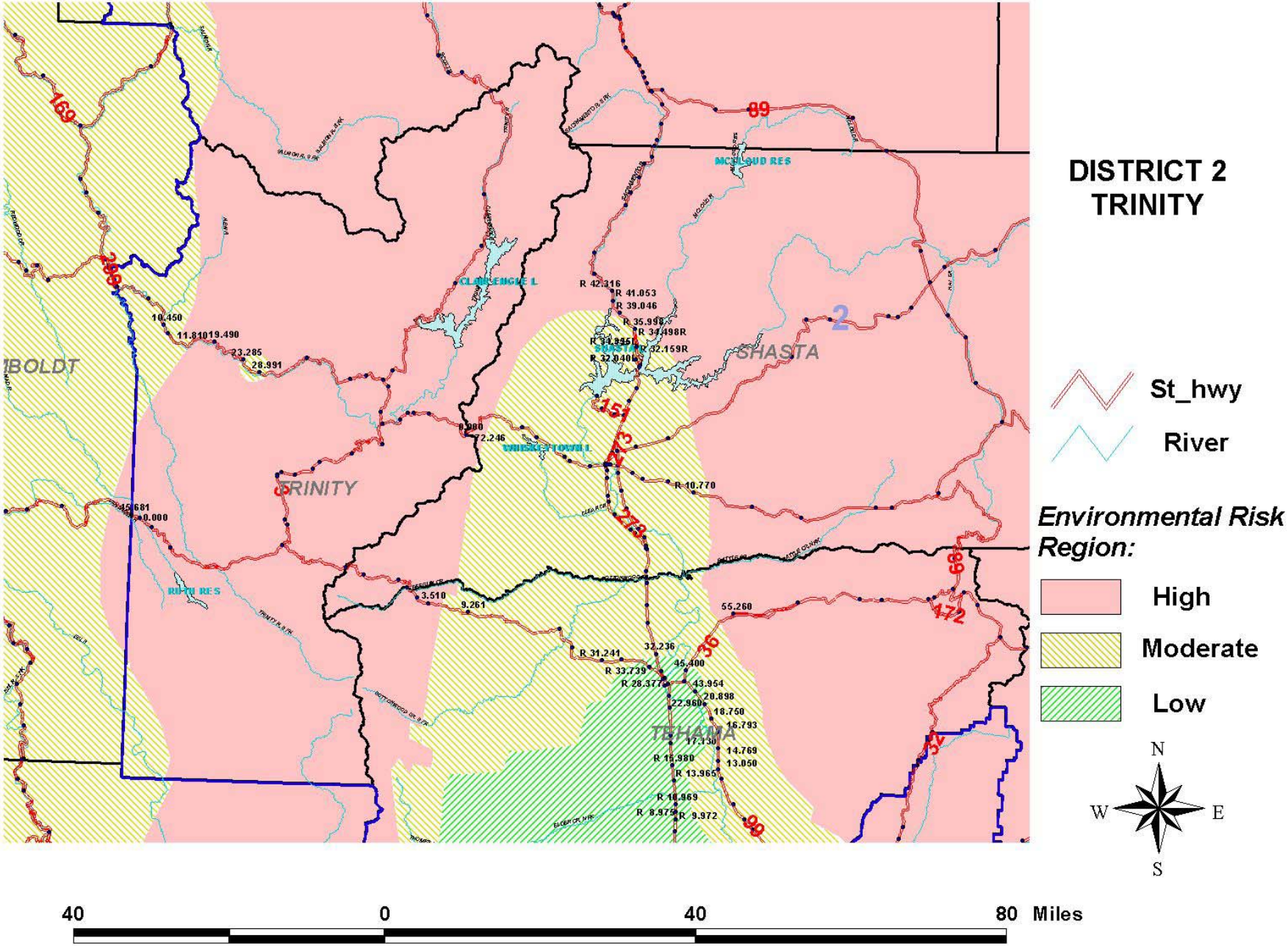
DISTRICT 2
TRINITY
St_hwy
River
Environmental Risk Region:
High
Moderate
Low
N
W
E
S
40
0
40
80 Miles
SHASTA
TRINITY
TEHAMA
MCCLOUD RES
CLAIR ENGLE L
WHISKEYTOWN L
RUTH RES
169
89
299
151
273
2
36
172
68
52
99
R 42.316
R 41.053
R 39.046
R 35.998
R 34.498R
R 32.159R
R 32.040L
R 10.770
10.450
11.810
19.490
23.285
28.991
0.000
72.246
45.681
0.000
3.510
9.261
55.260
R 31.241
32.236
R 33.739
45.400
R 28.377
43.954
20.898
22.960
18.750
16.793
17.130
14.769
13.050
R 15.980
R 13.965
R 10.969
R 8.975
R 9.972

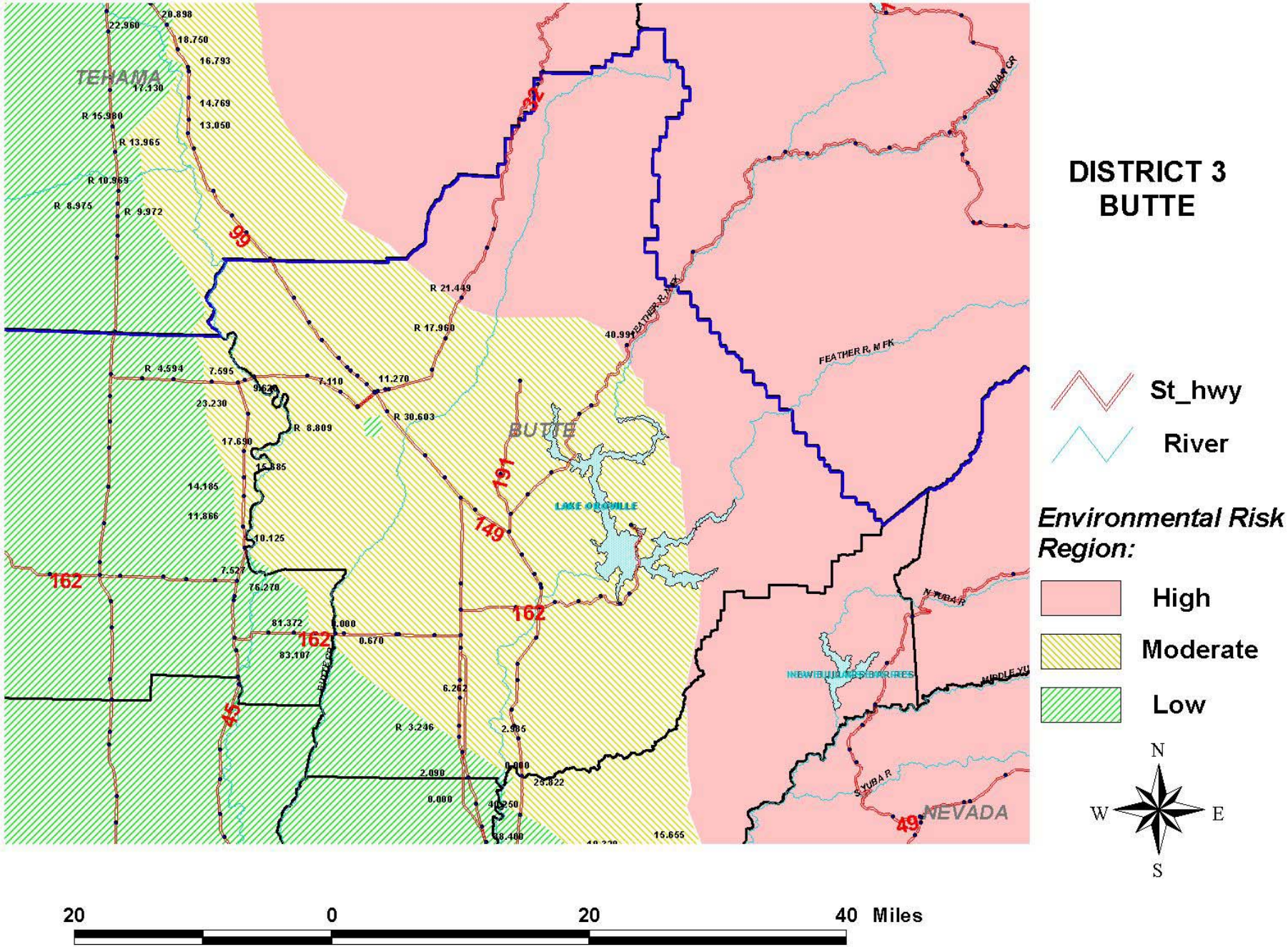
DISTRICT 3
BUTTE
St_hwy
River
Environmental Risk Region:
High
Moderate
Low
N
W
E
S
20
0
20
40 Miles
TEHAMA
BUTTE
NEVADA
LAKE OROVILLE
FEATHER R, M FK
INDIAN CR
N YUBA R
S YUBA R
99
32
191
149
162
45
49

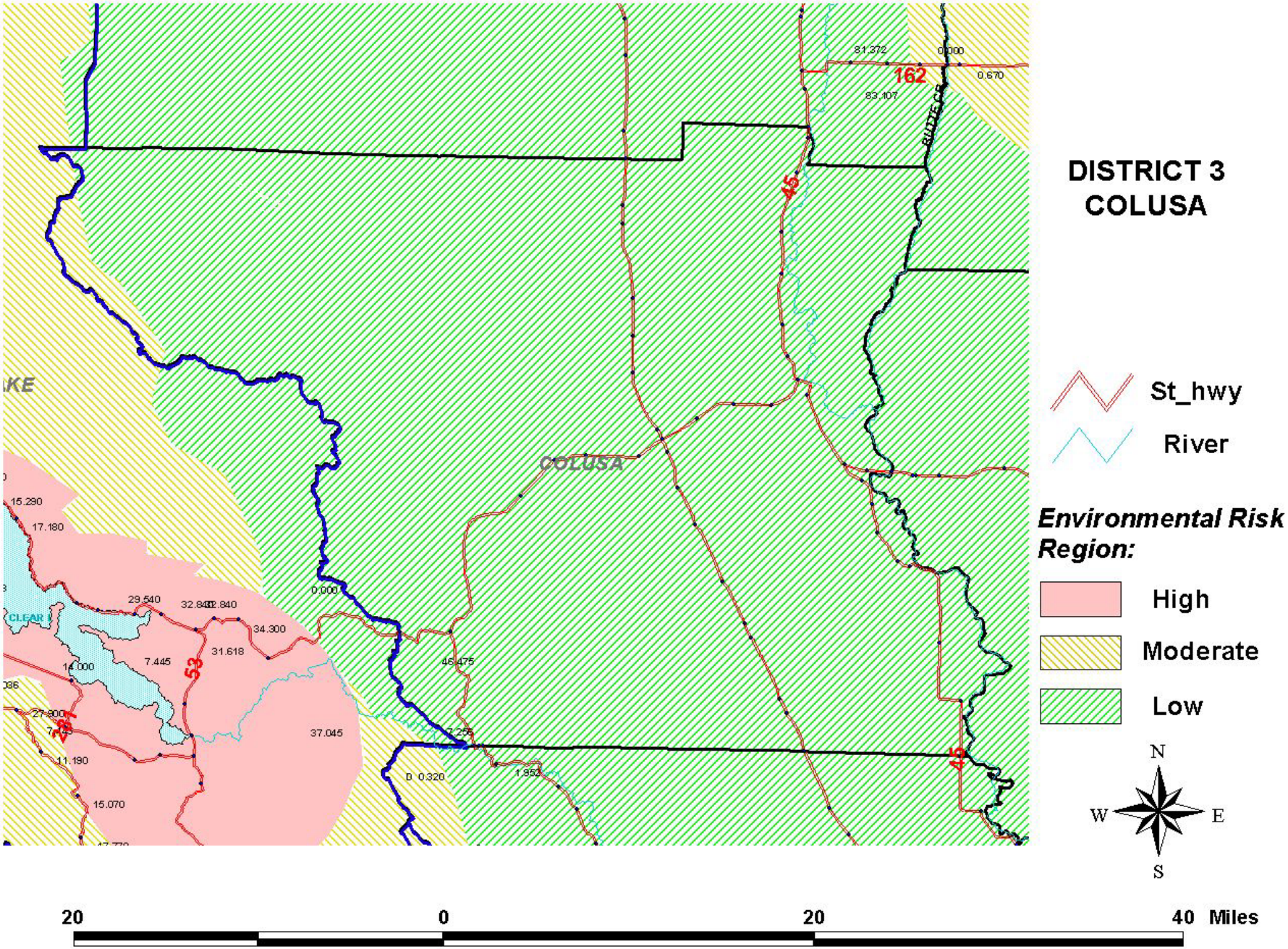
DISTRICT 3
COLUSA
St_hwy
River
Environmental Risk Region:
High
Moderate
Low
N
W
E
S
20
0
20
40 Miles
COLUSA
162
45
53
81.372
0.000
0.670
83.107
15.290
17.180
29.540
34.300
31.618
7.445
14.000
46.475
37.045
11.190
15.070
0.320
1.952

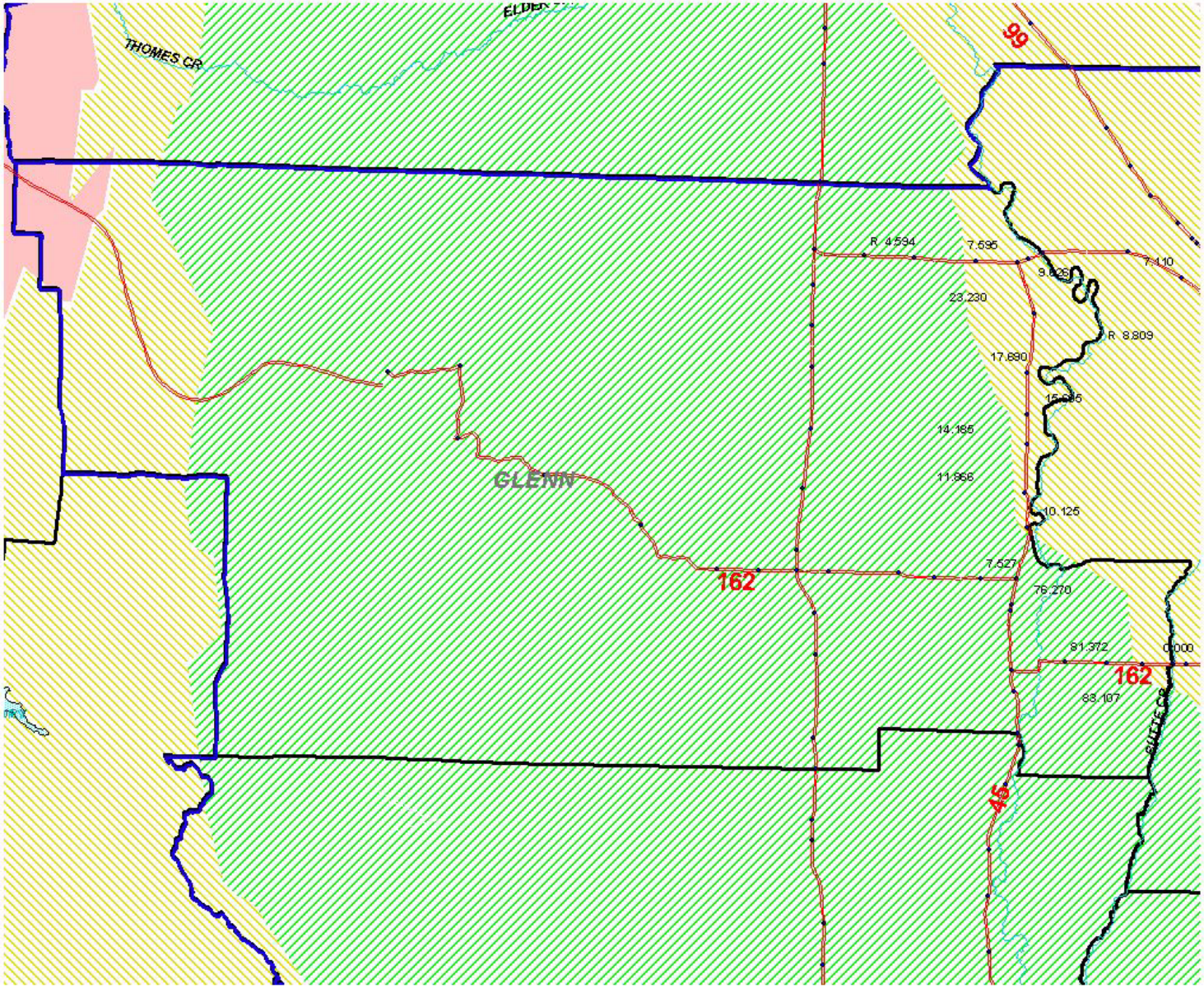

DISTRICT 3
GLENN

St_hwy

River

Environmental Risk Region:

High

Moderate

Low

N

W E

S

20 0 20 40 Miles

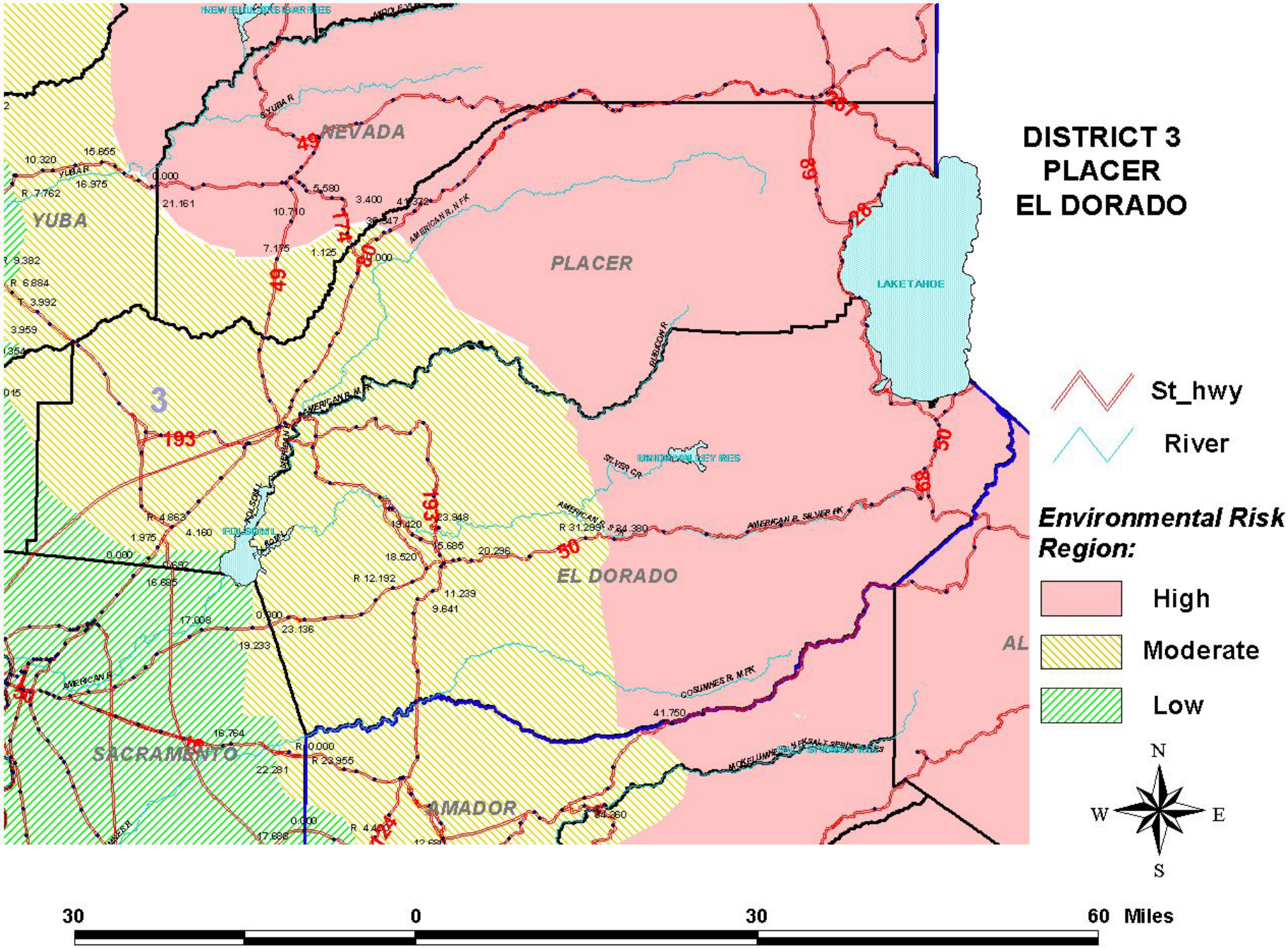
DISTRICT 3
PLACER
EL DORADO
NEVADA
YUBA
PLACER
EL DORADO
SACRAMENTO
AMADOR
LAKE TAHOE
3
St_hwy
River
Environmental Risk Region:
High
Moderate
Low
N
W
E
S
30
0
30
60 Miles

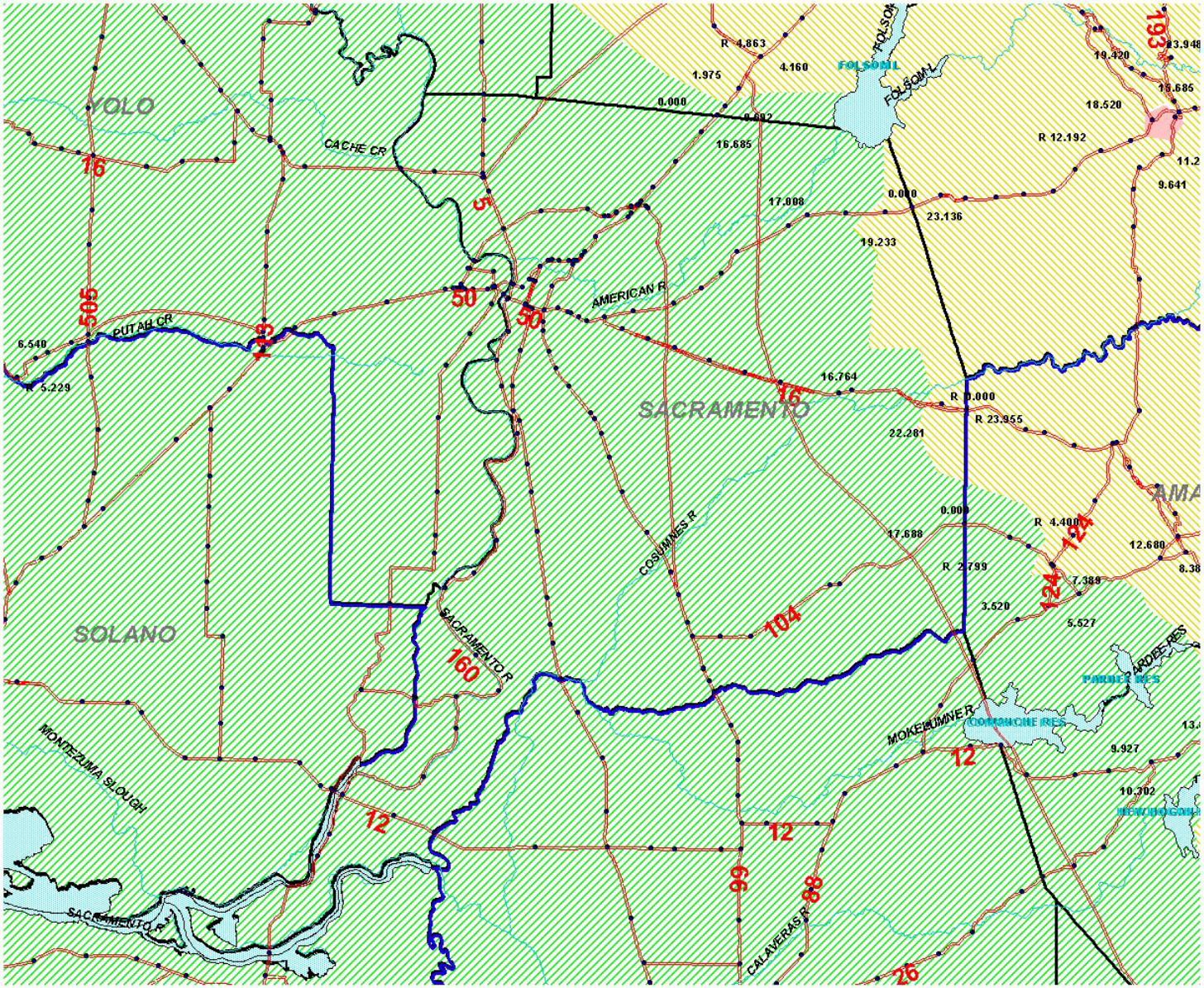

DISTRICT 3 SACRAMENTO

St_hwy

River

Environmental Risk Region:

High

Moderate

Low

N

W E

S

20 0 20 40 Miles

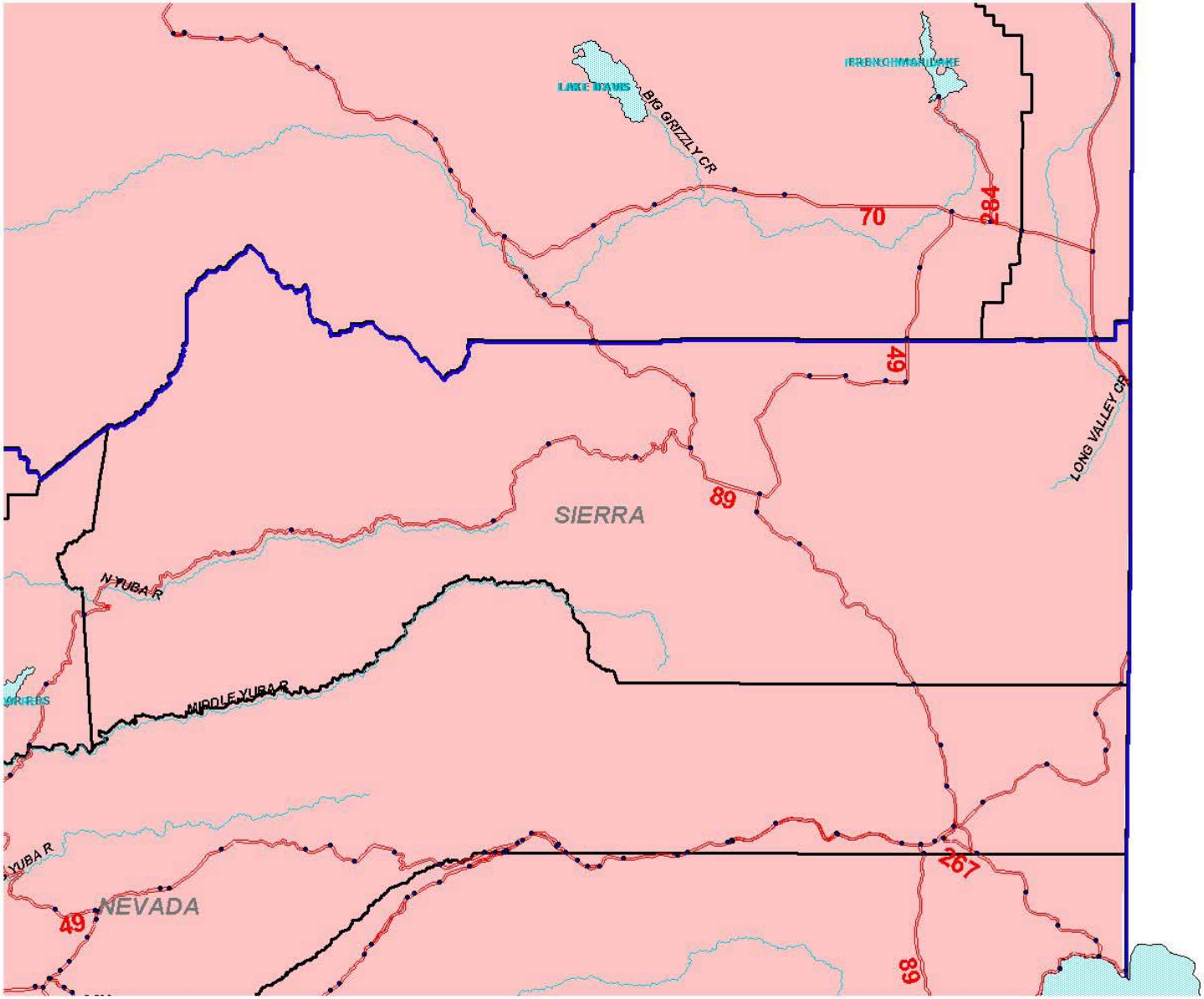

DISTRICT 3
SIERRA

St_hwy

River

Environmental Risk Region:

High

Moderate

Low

N
W E
S

20 0 20 40 Miles

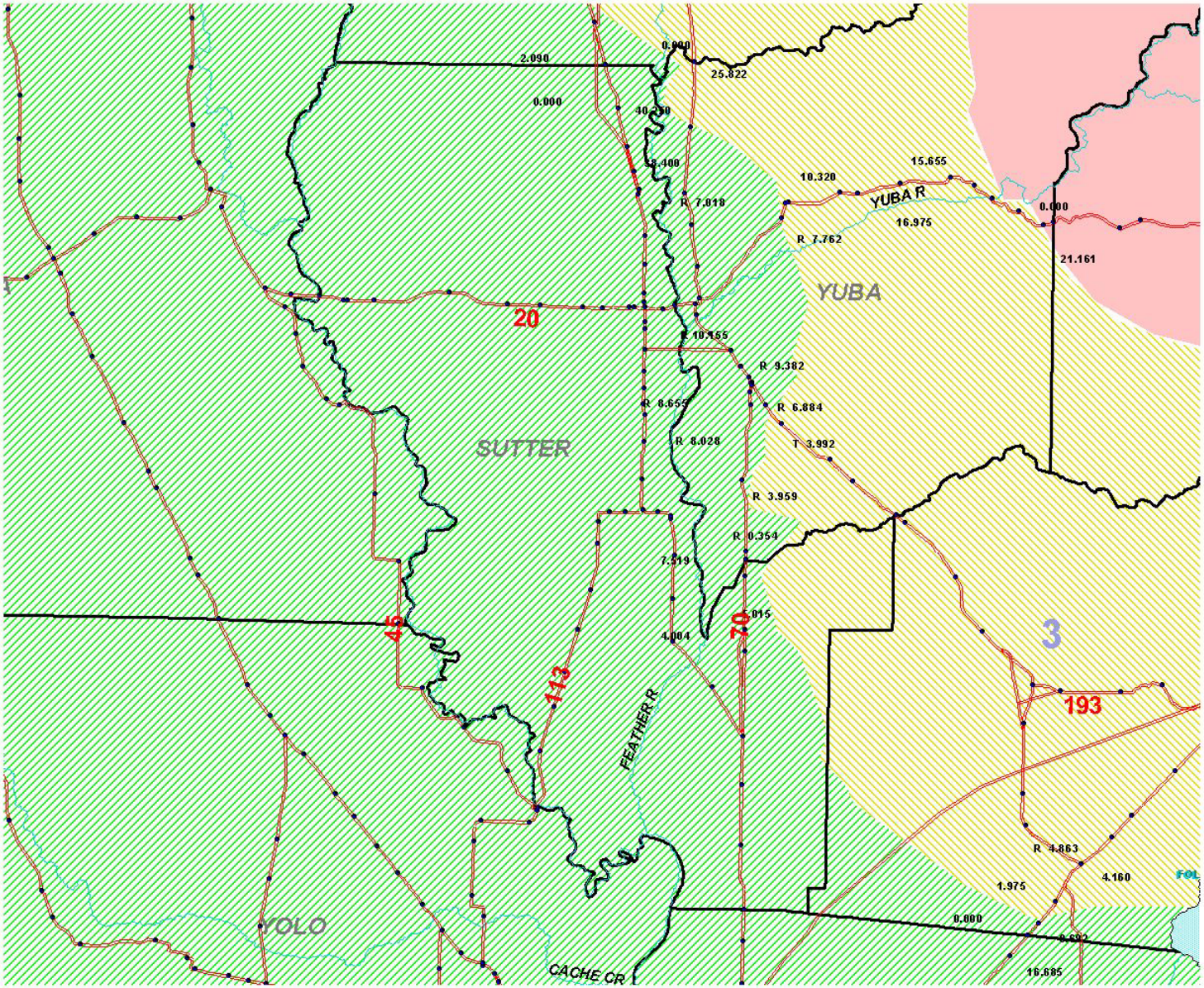

DISTRICT 3
SUTTER

St_hwy

River

Environmental Risk Region:

High

Moderate

Low

N
W E
S

20 0 20 40 Miles

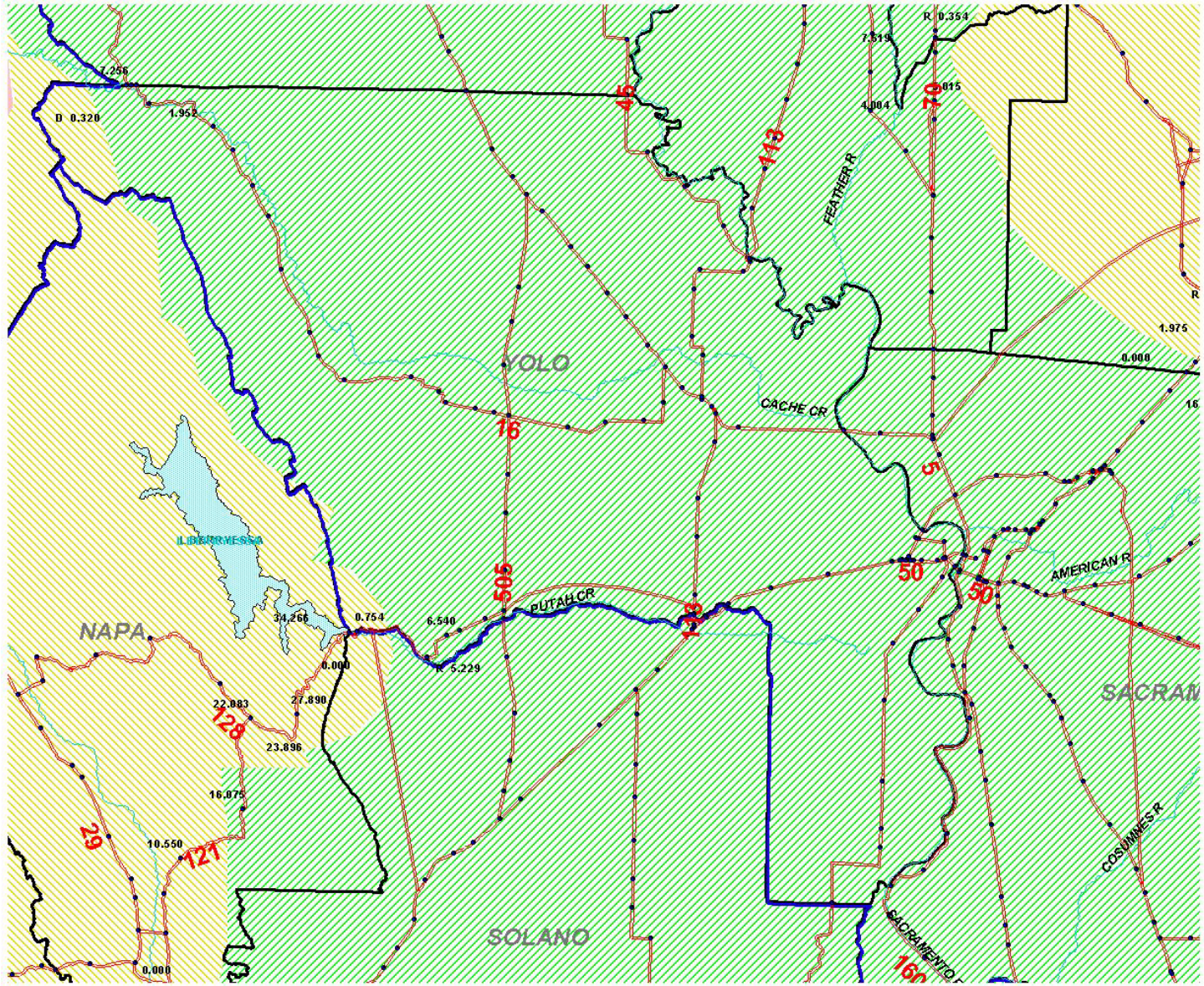

DISTRICT 3
YOLO

St_hwy

River

Environmental Risk Region:

High

Moderate

Low

N
W E
S

20 0 20 40 Miles

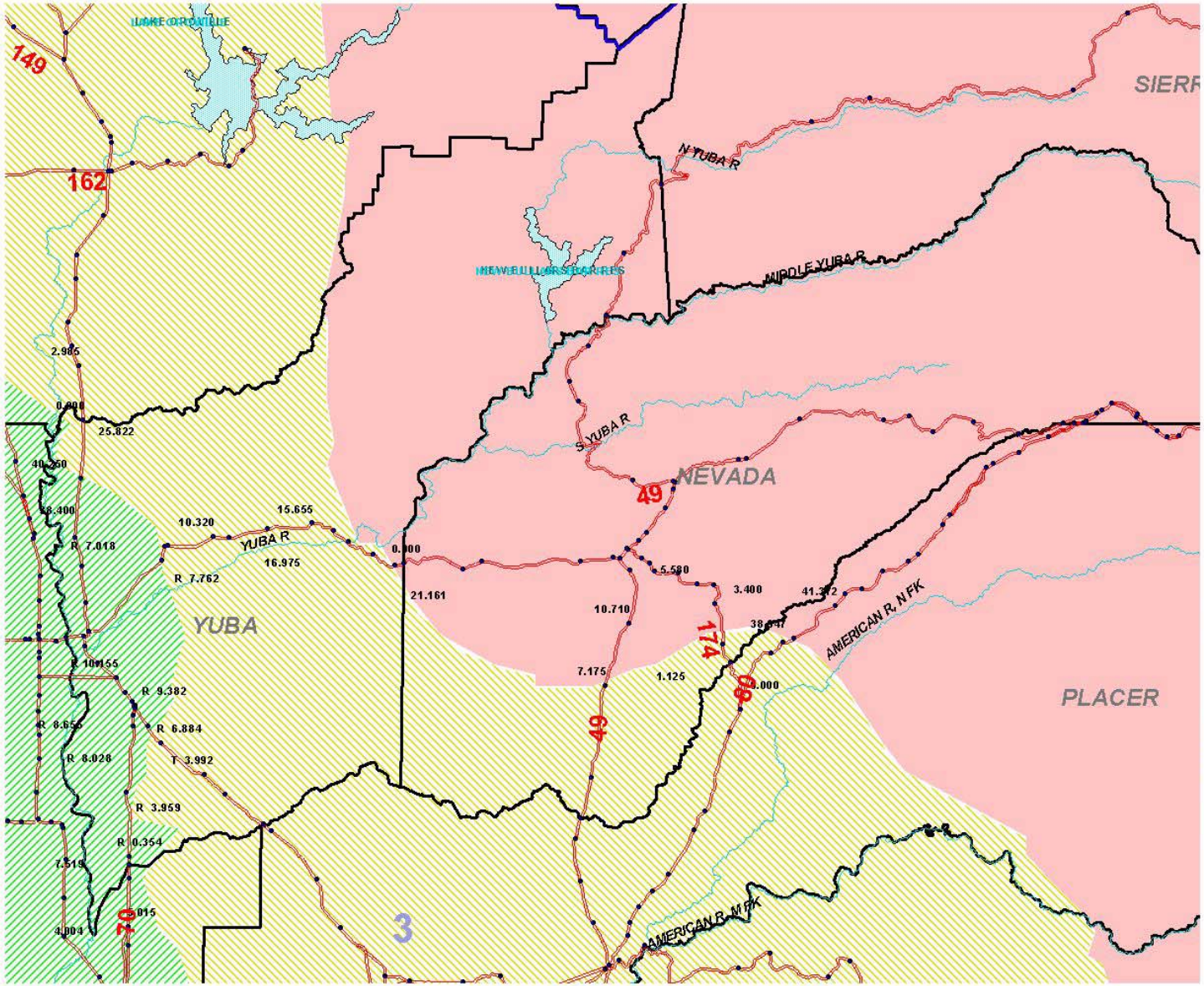

DISTRICT 3
YUBA_NEVADA

St_hwy

River

Environmental Risk Region:

High

Moderate

Low

N
W E
S

20 0 20 40 Miles

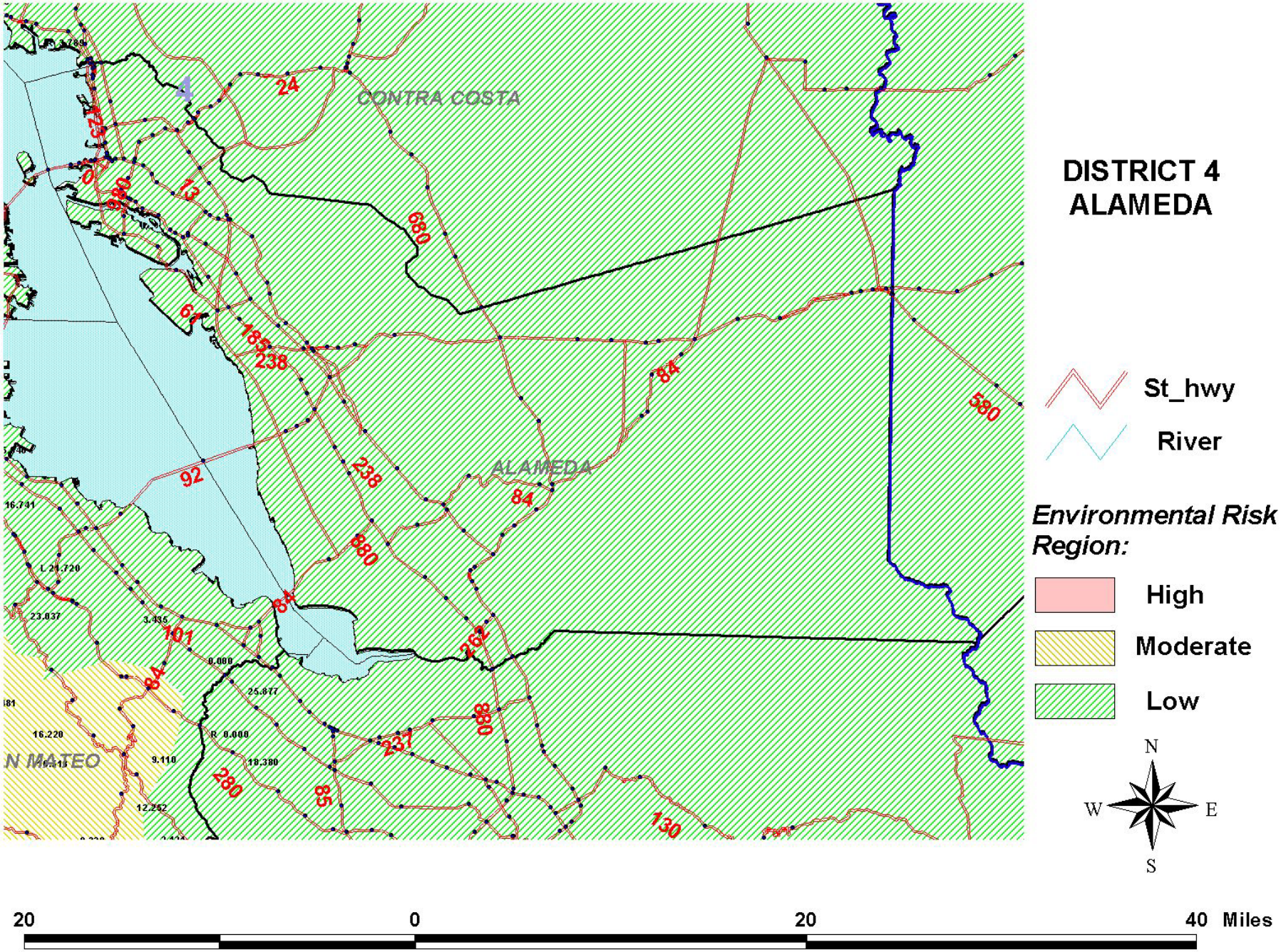
DISTRICT 4
ALAMEDA
CONTRA COSTA
ALAMEDA
N MATEO
St_hwy
River
Environmental Risk Region:
High
Moderate
Low
N
W
E
S
20
0
20
40 Miles

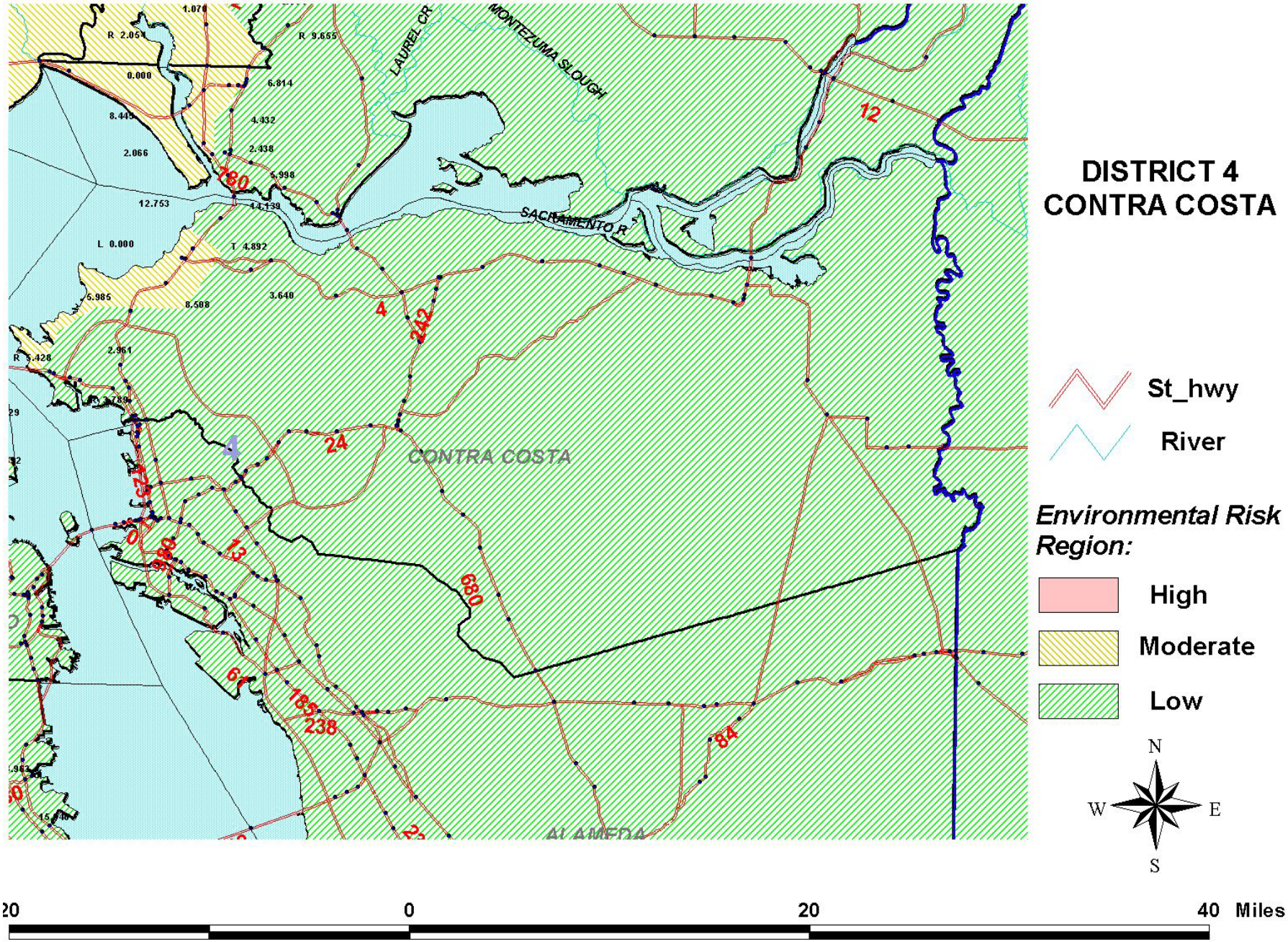
DISTRICT 4
CONTRA COSTA
St_hwy
River
Environmental Risk Region:
High
Moderate
Low
N
W
E
S
20
0
20
40 Miles
LAUREL CR
MONTEZUMA SLOUGH
SACRAMENTO R
CONTRA COSTA
ALAMEDA
780
12
4
242
24
680
13
61
185
238
84

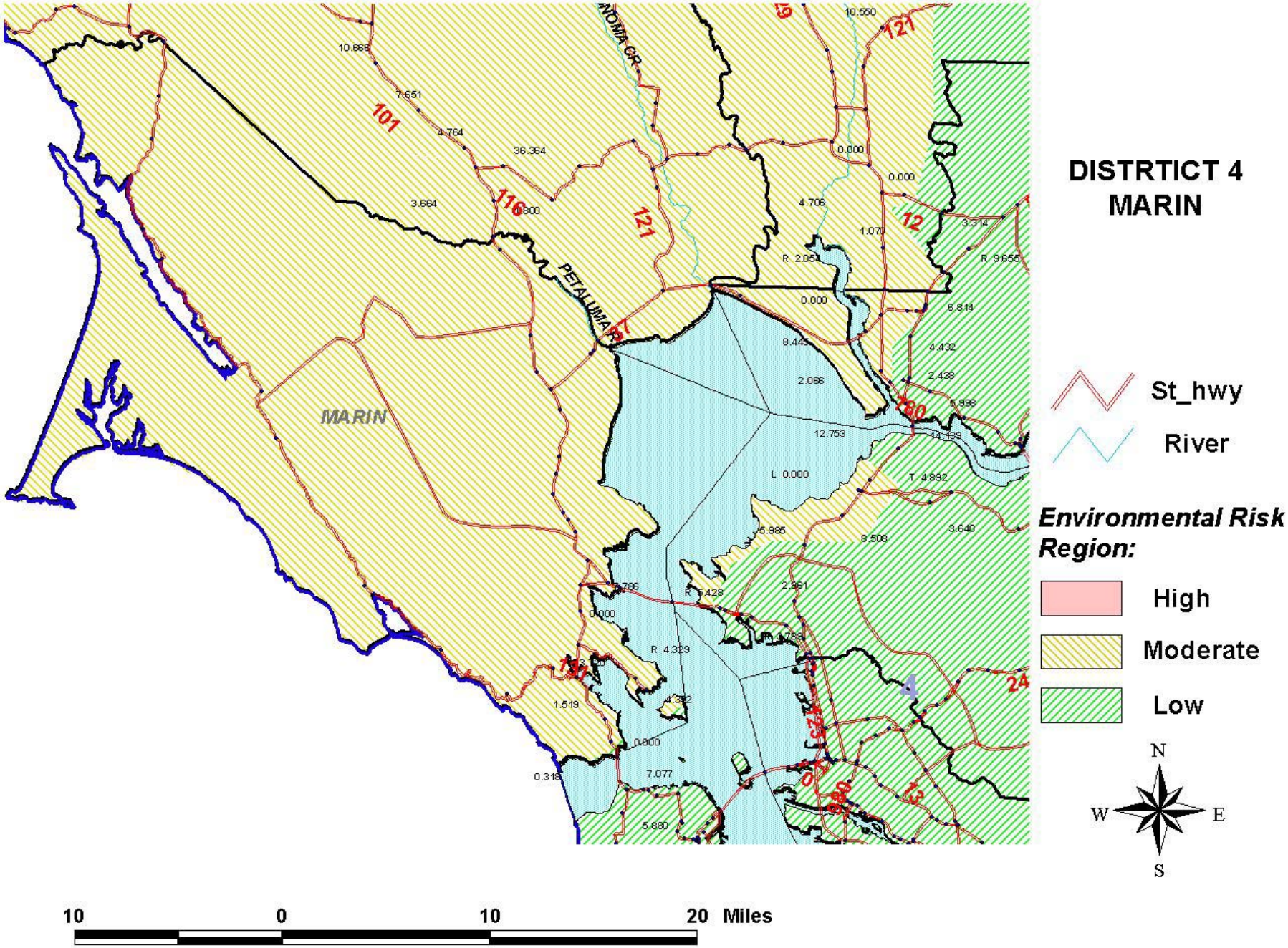

10 0 10 20 Miles

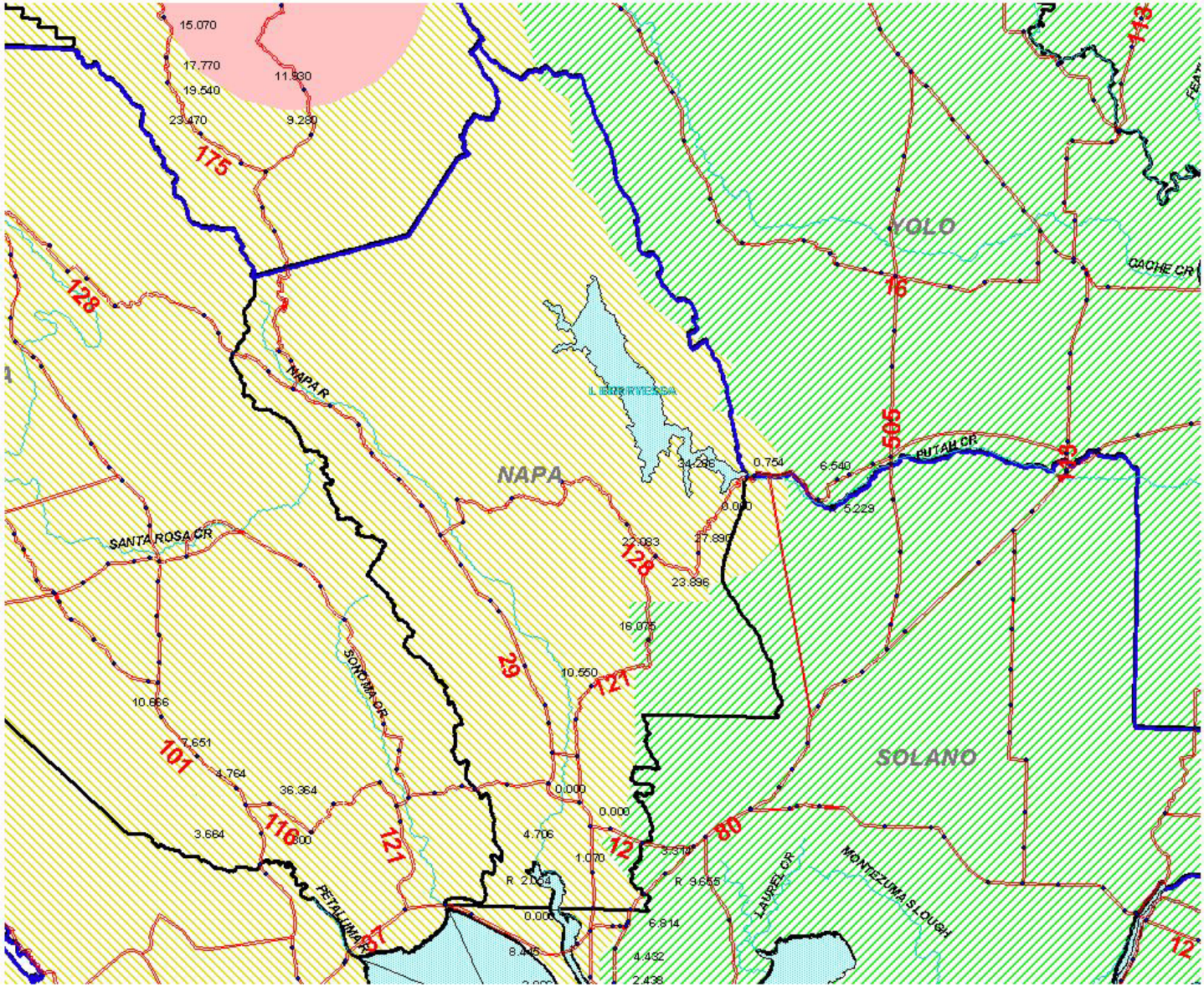

DISTRICT 4
NAPA

St_hwy

River

Environmental Risk Region:

High

Moderate

Low

N

W E

S

20 0 20 40 Miles

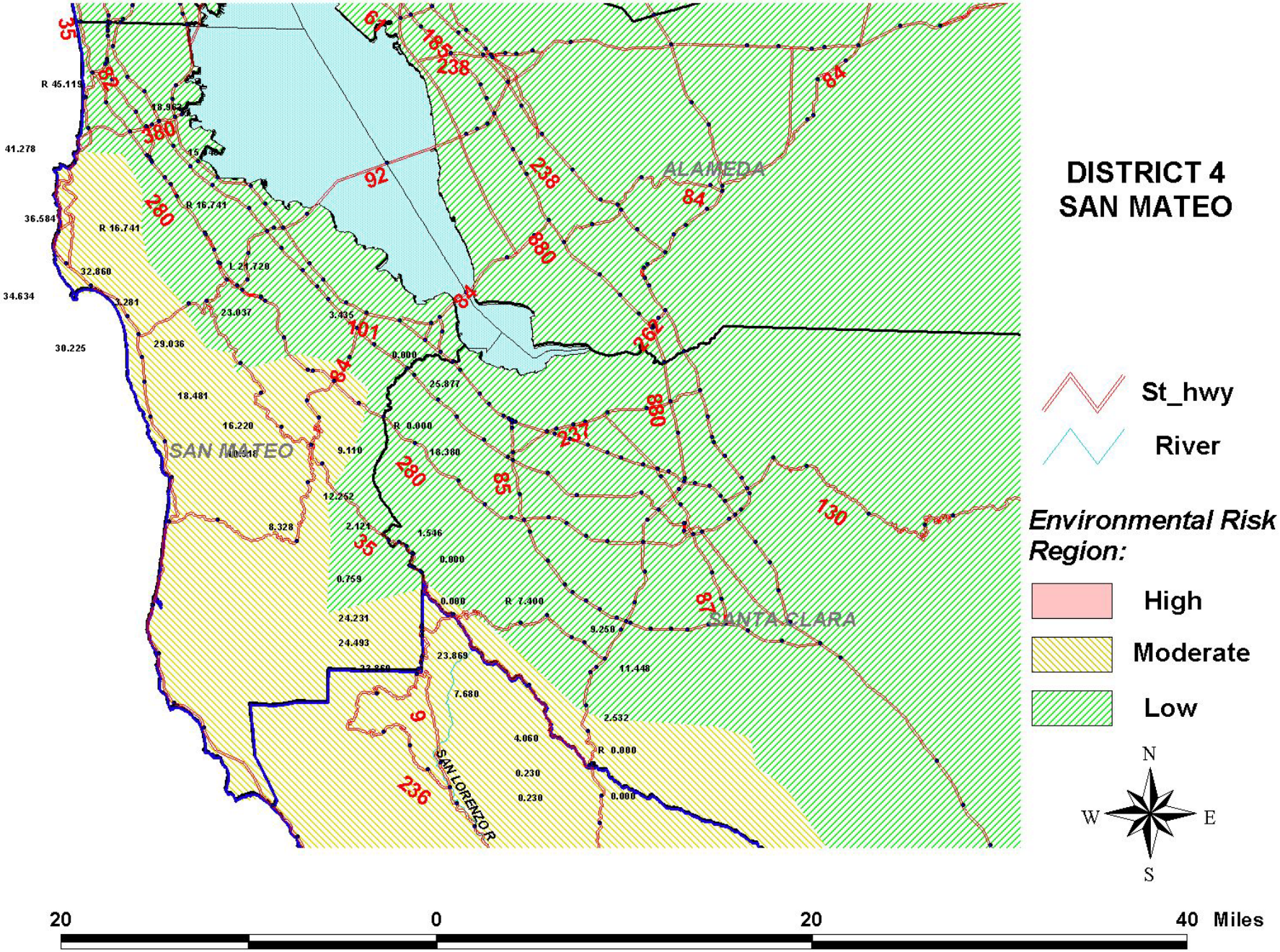
DISTRICT 4
SAN MATEO
St_hwy
River
Environmental Risk Region:
High
Moderate
Low
N
W
E
S
20
0
20
40 Miles
ALAMEDA
SAN MATEO
SANTA CLARA
SAN LORENZO R
35
82
380
280
92
185
238
84
880
101
262
237
85
130
87
9
236
R 45.119
41.278
36.584
R 16.741
32.860
34.634
30.225
29.036
18.481
16.220
23.037
3.435
0.000
25.877
R 0.000
18.380
9.110
12.252
8.328
2.121
1.546
0.000
0.759
24.231
24.493
23.869
7.680
4.060
0.230
0.230
R 7.400
9.250
11.448
2.532
R 0.000
0.000

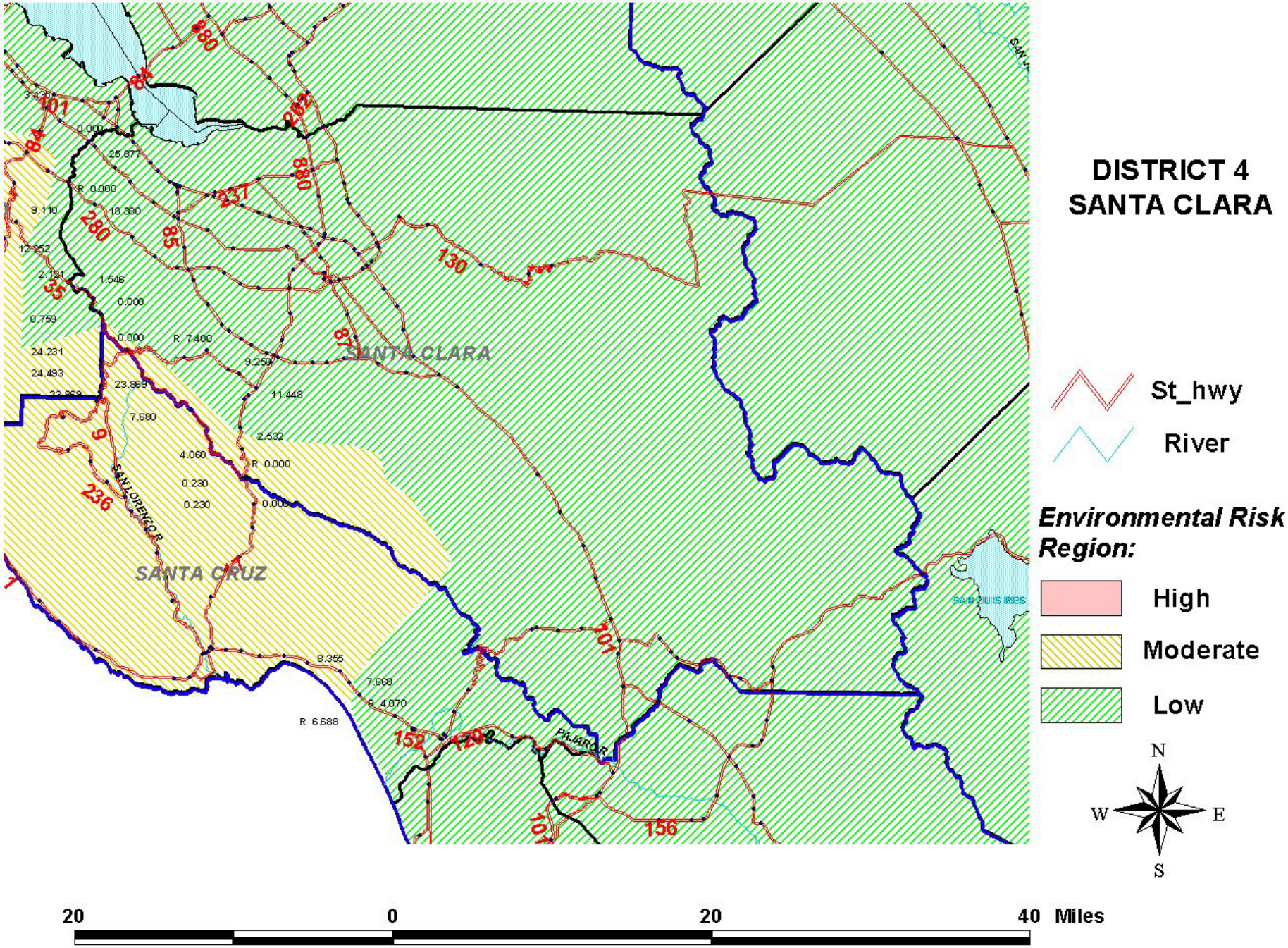
DISTRICT 4
SANTA CLARA
St_hwy
River
Environmental Risk Region:
High
Moderate
Low
N
W
E
S
SANTA CLARA
SANTA CRUZ
SAN LORENZO R
PAJARO R
SAN LUIS RES
20
0
20
40 Miles

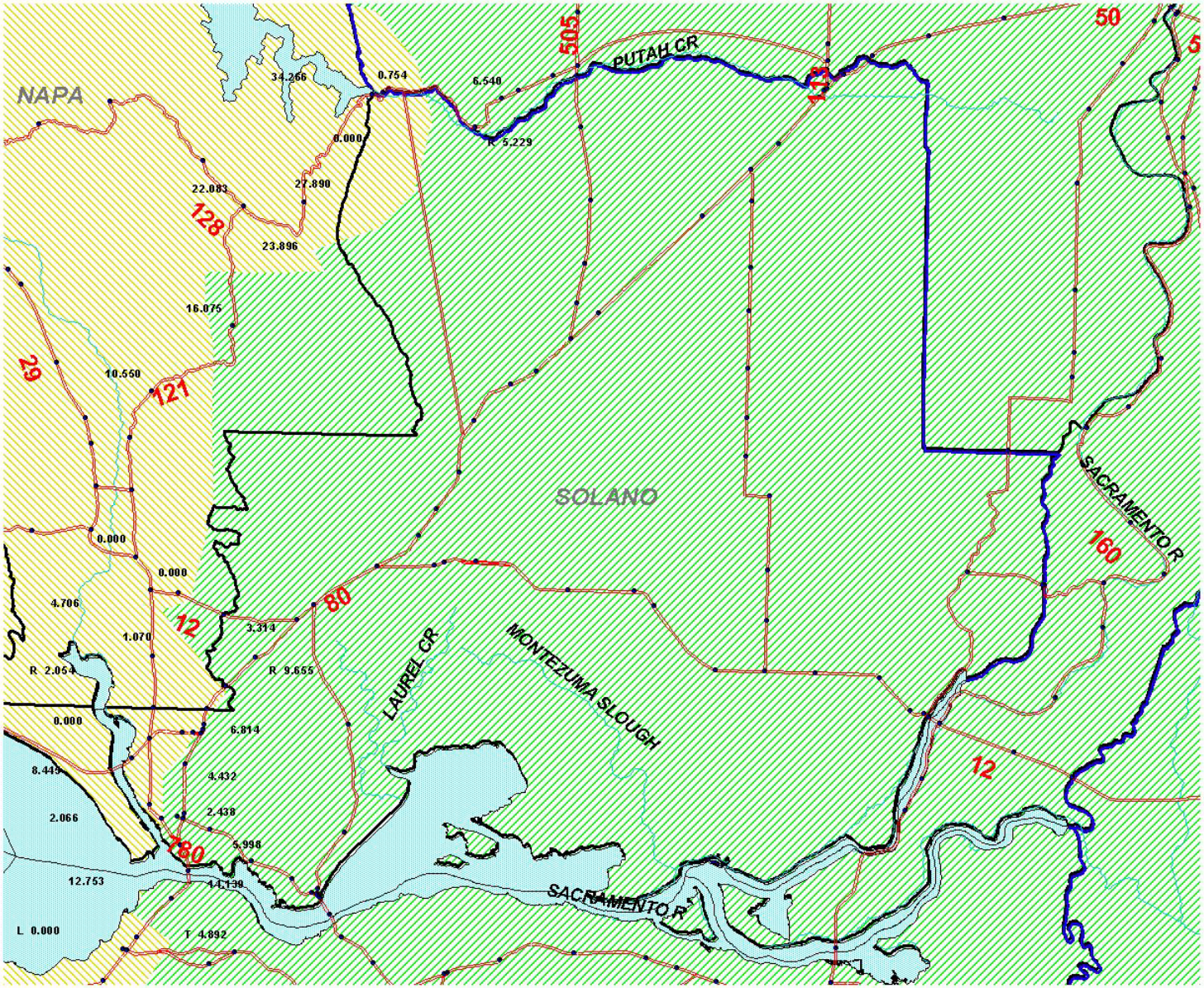

DISTRICT 4
SOLANO

St_hwy

River

Environmental Risk Region:

High

Moderate

Low

N
W E
S

10 0 10 20 Miles

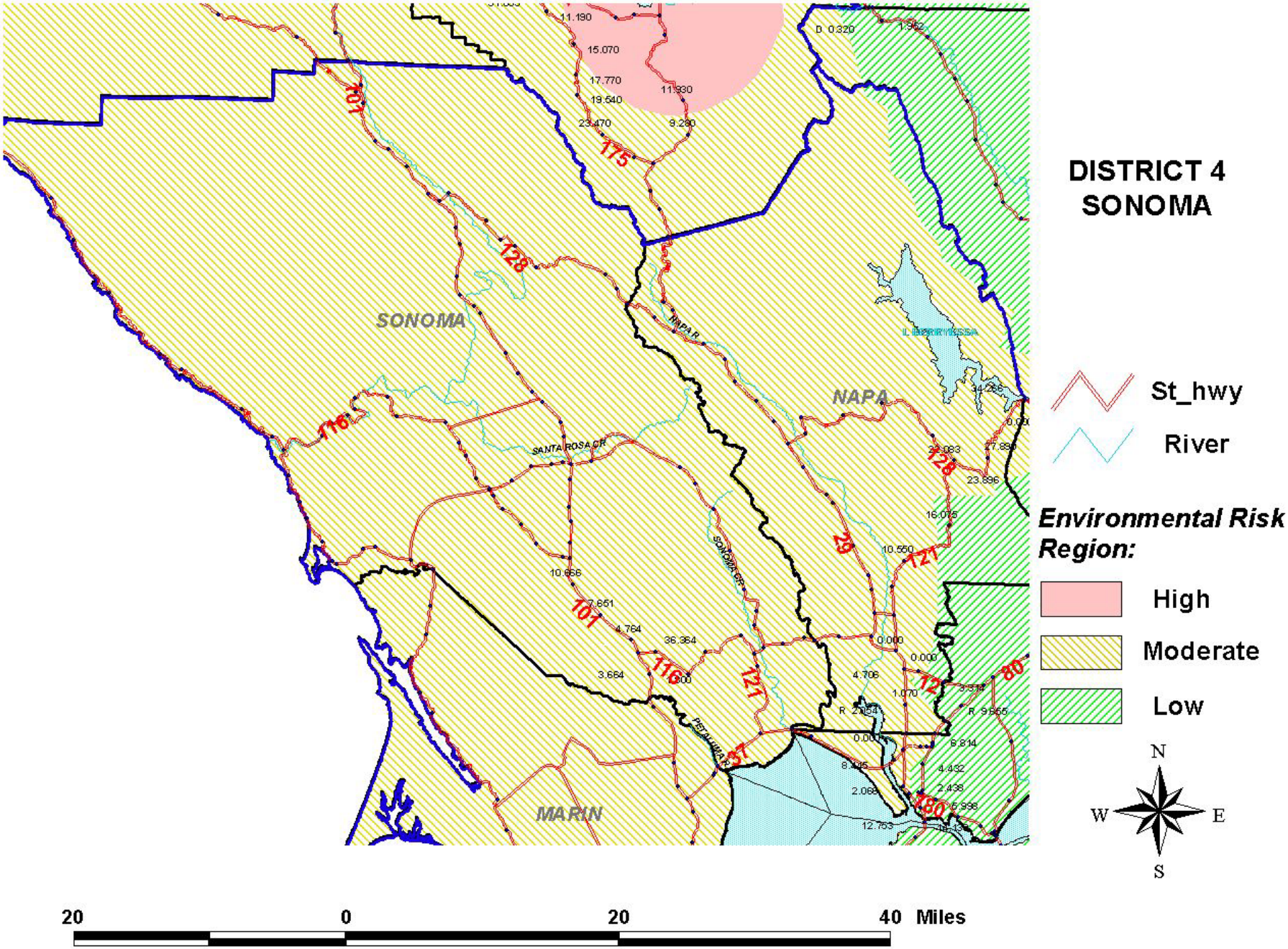
DISTRICT 4
SONOMA
St_hwy
River
Environmental Risk Region:
High
Moderate
Low
N
W
E
S
SONOMA
NAPA
MARIN
SANTA ROSA CR
NAPA R
SONOMA CR
PETALUMA R
L BERRYESSA
101
128
175
116
29
121
80
37
20
0
20
40 Miles

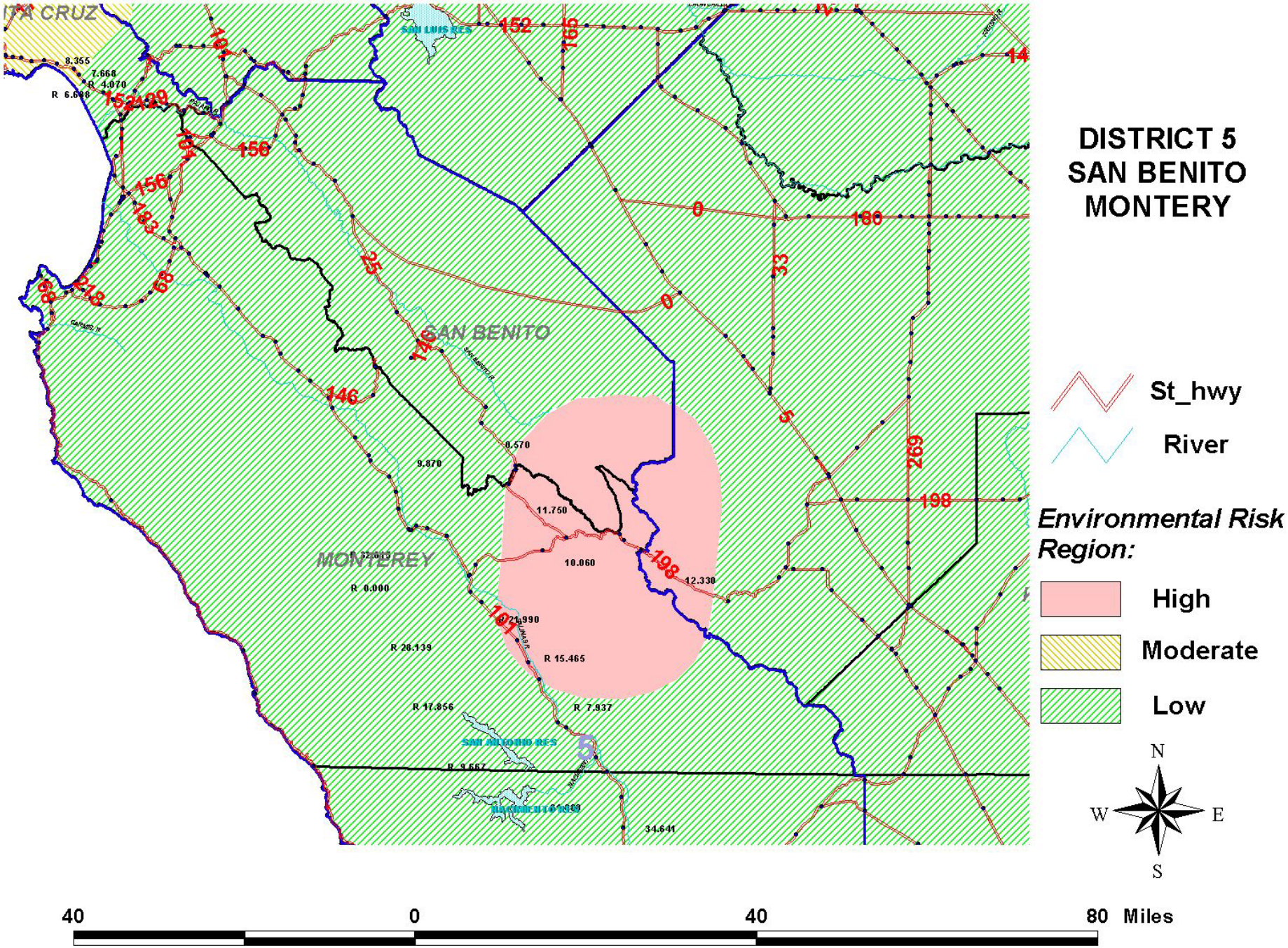
DISTRICT 5
SAN BENITO
MONTERY
St_hwy
River
Environmental Risk Region:
High
Moderate
Low
N
W
E
S
40
0
40
80 Miles
SAN BENITO
MONTEREY
SAN LUIS RES
SAN ANTONIO RES
NACIMIENTO RES
152
165
101
156
183
68
218
25
146
0
180
33
5
269
198
0.570
9.870
11.750
10.060
12.330
R 0.000
R 28.139
R 15.465
R 17.856
R 7.937
34.641

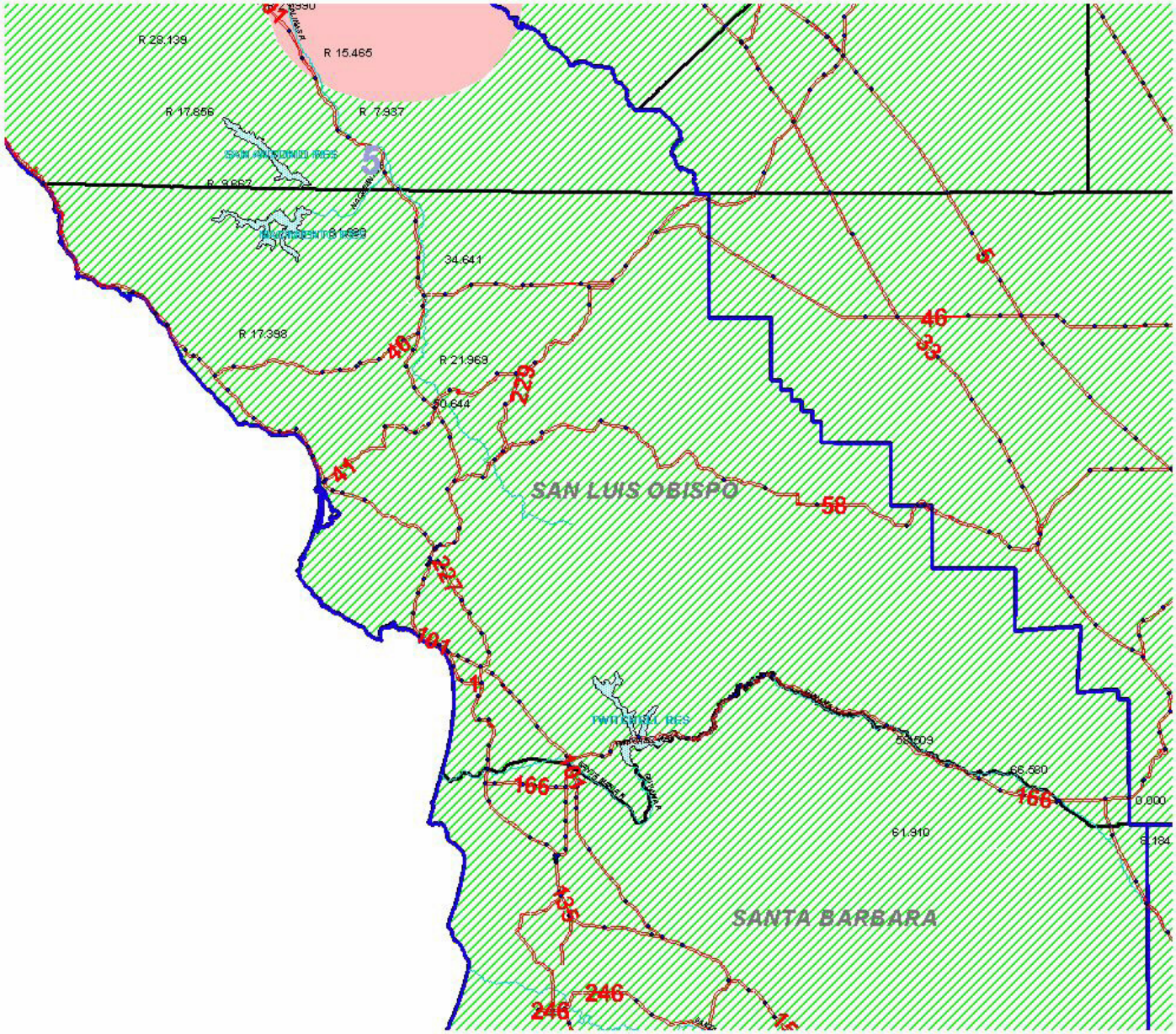

DISTRICT 5
SAN LUIS OBISPO

St_hwy

River

Environmental Risk Region:

High

Moderate

Low

N

W E

S

40 0 40 80 Miles

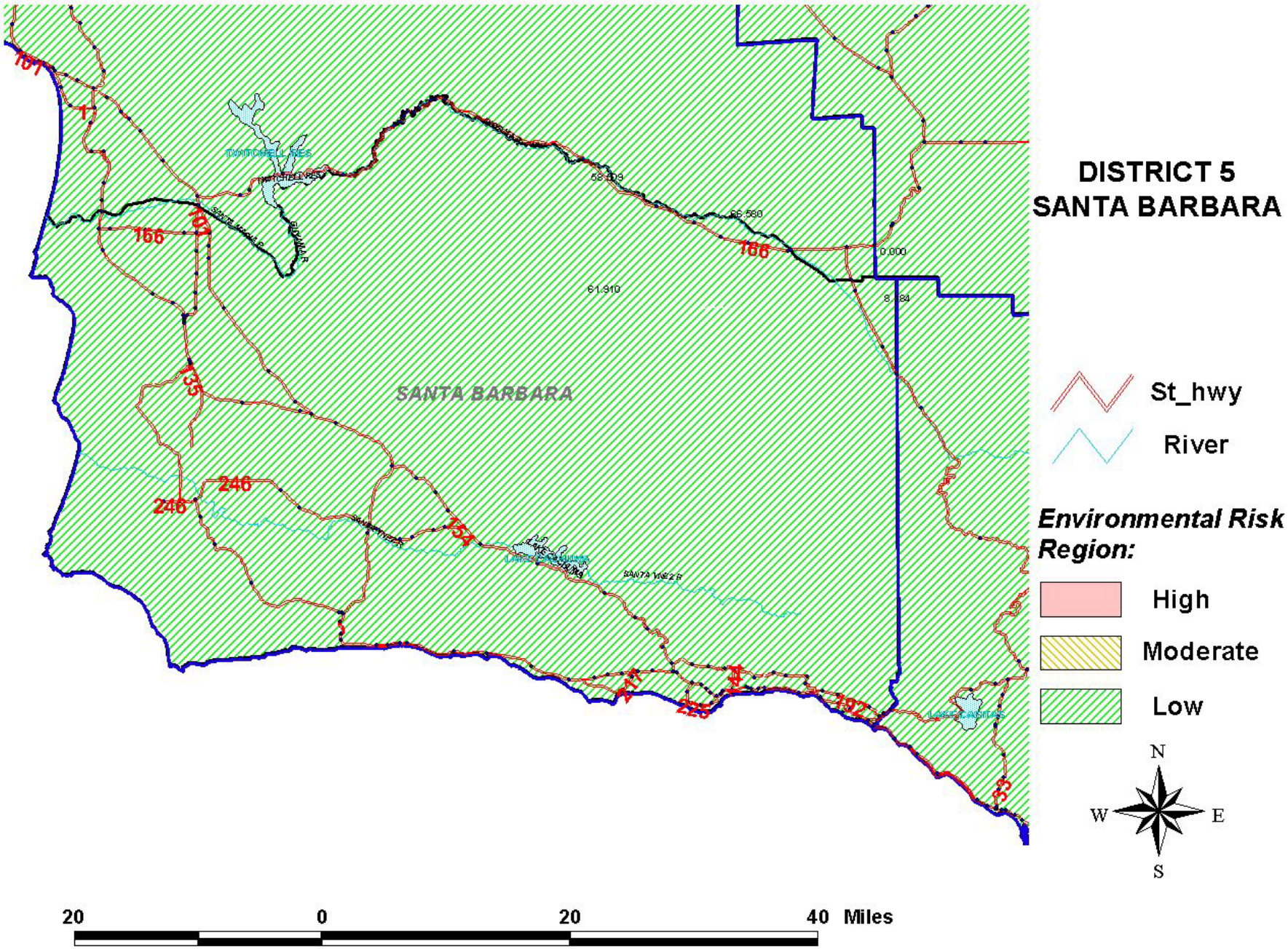
DISTRICT 5
SANTA BARBARA
SANTA BARBARA
St_hwy
River
Environmental Risk Region:
High
Moderate
Low
N
W
E
S
20
0
20
40 Miles

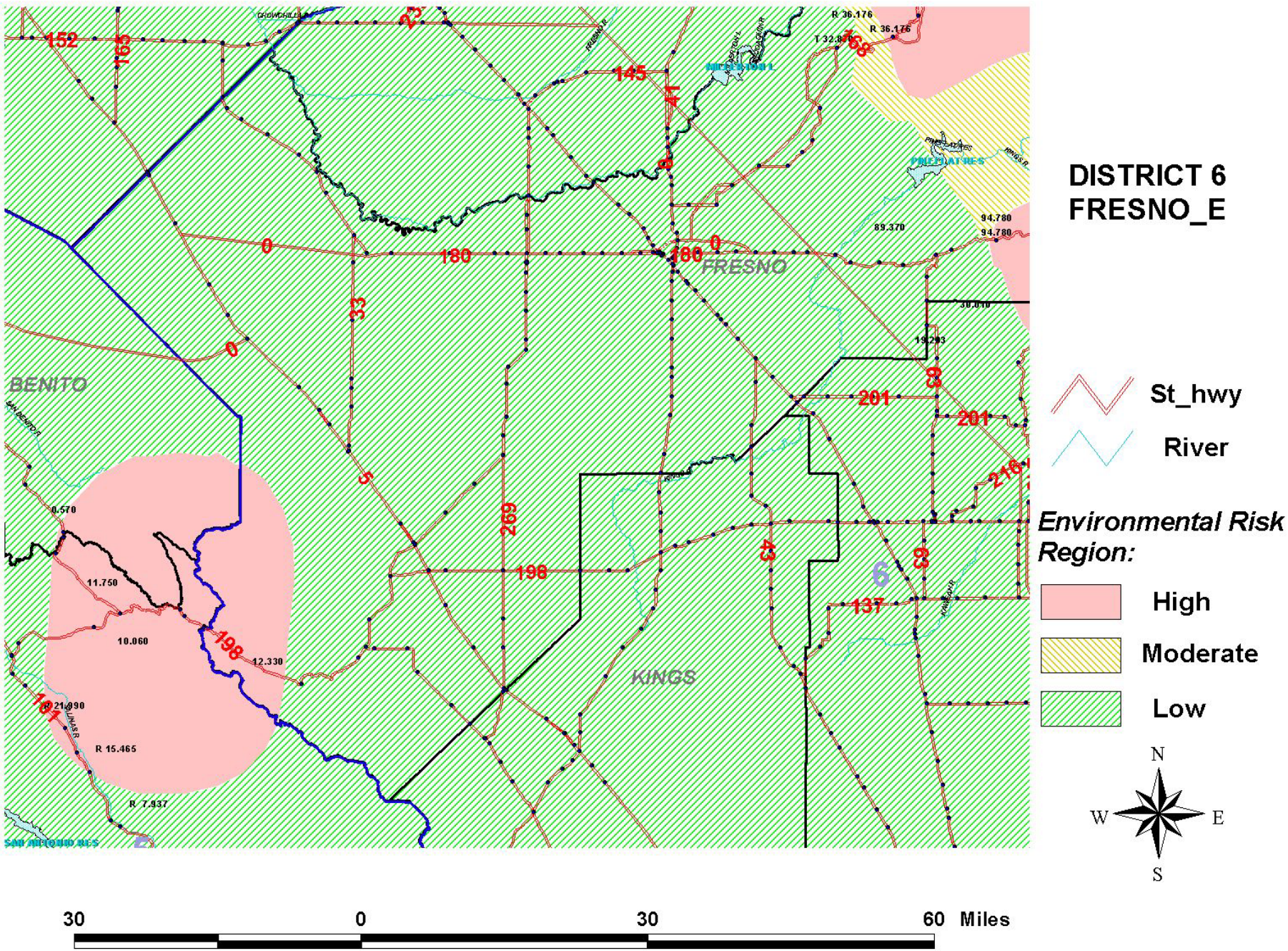
DISTRICT 6
FRESNO_E
St_hwy
River
Environmental Risk Region:
High
Moderate
Low
N
W
E
S
30
0
30
60 Miles
FRESNO
BENITO
KINGS
6
152
165
145
41
0
180
33
5
269
198
43
63
201
216
137
R 36.176
T 32.830
89.370
94.780
30.010
19.293
0.570
11.750
10.060
12.330
R 21.990
R 15.465
R 7.937
SAN ANTONIO RES
PINE FLAT RES
KINGS R
FRESNO R
SAN BENITO R
GROWDHILL

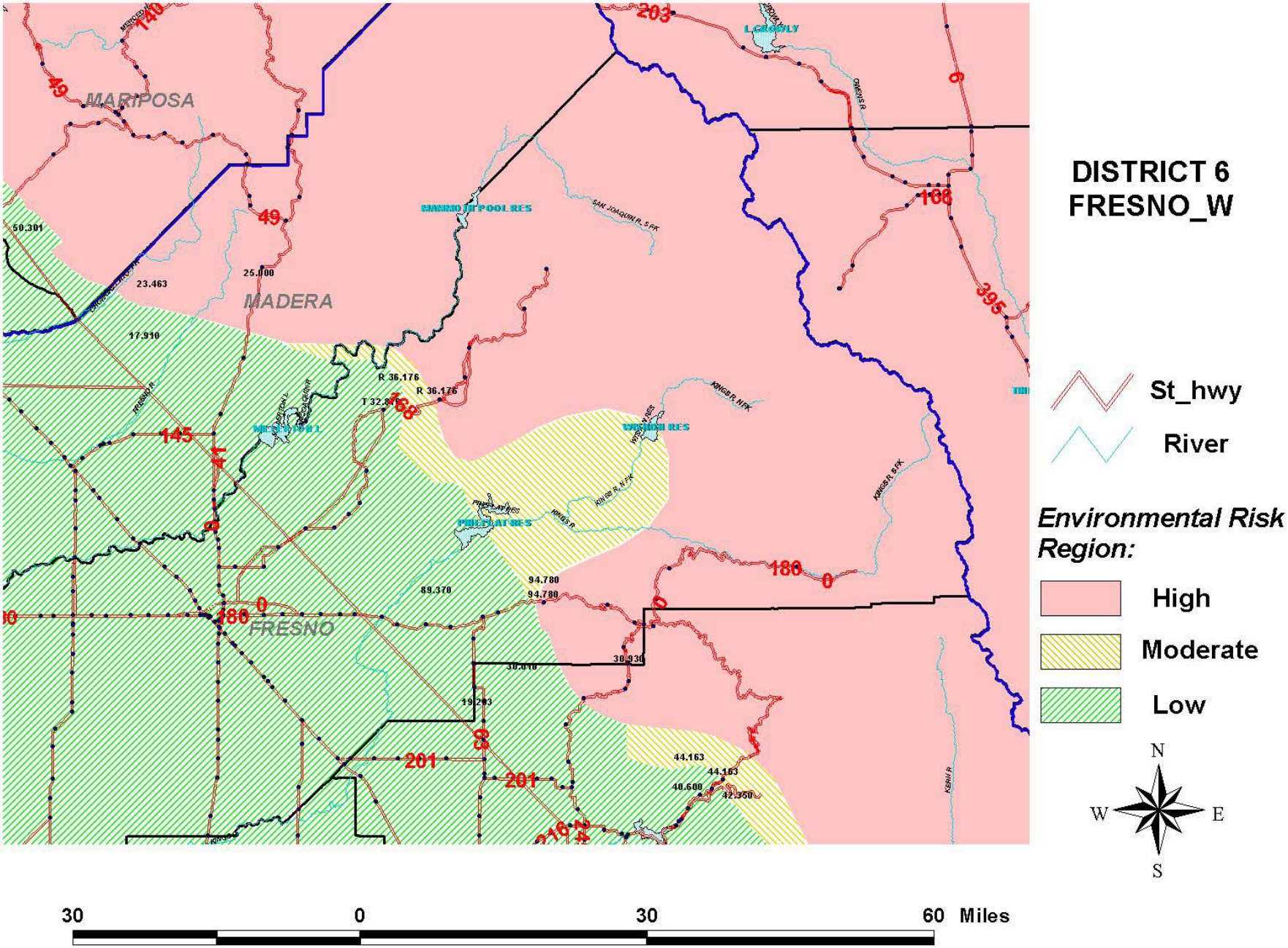
DISTRICT 6
FRESNO_W
St_hwy
River
Environmental Risk Region:
High
Moderate
Low
N
W
E
S
MARIPOSA
MADERA
FRESNO
MAMMOTH POOL RES
WISHON RES
PINEFLAT RES
L.GROWLY
SAN JOAQUIN R. S FK
KINGS R. N FK
KINGS R. B FK
KINGS R.
FRESNO R.
KERN R.
50.301
23.463
25.000
17.910
R 36.176
T 32.8
89.370
94.780
30.930
30.010
19.203
44.163
40.600
42.350
140
49
203
6
168
395
145
180
0
201
216
30
0
30
60 Miles

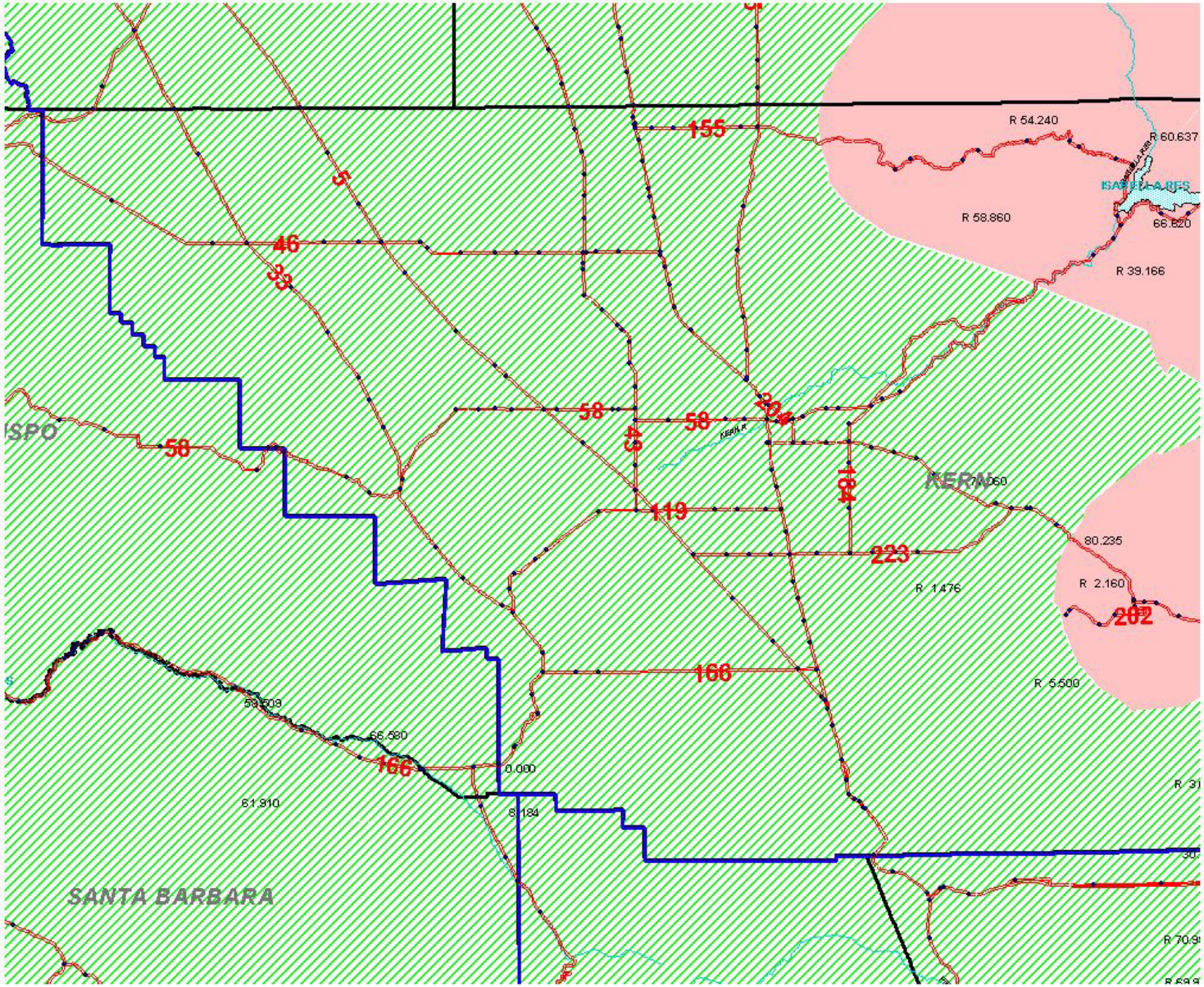

DISTRICT 6
KERN_E

St_hwy

River

Environmental Risk Region:

High

Moderate

Low

N
W E
S

30 0 30 60 Miles

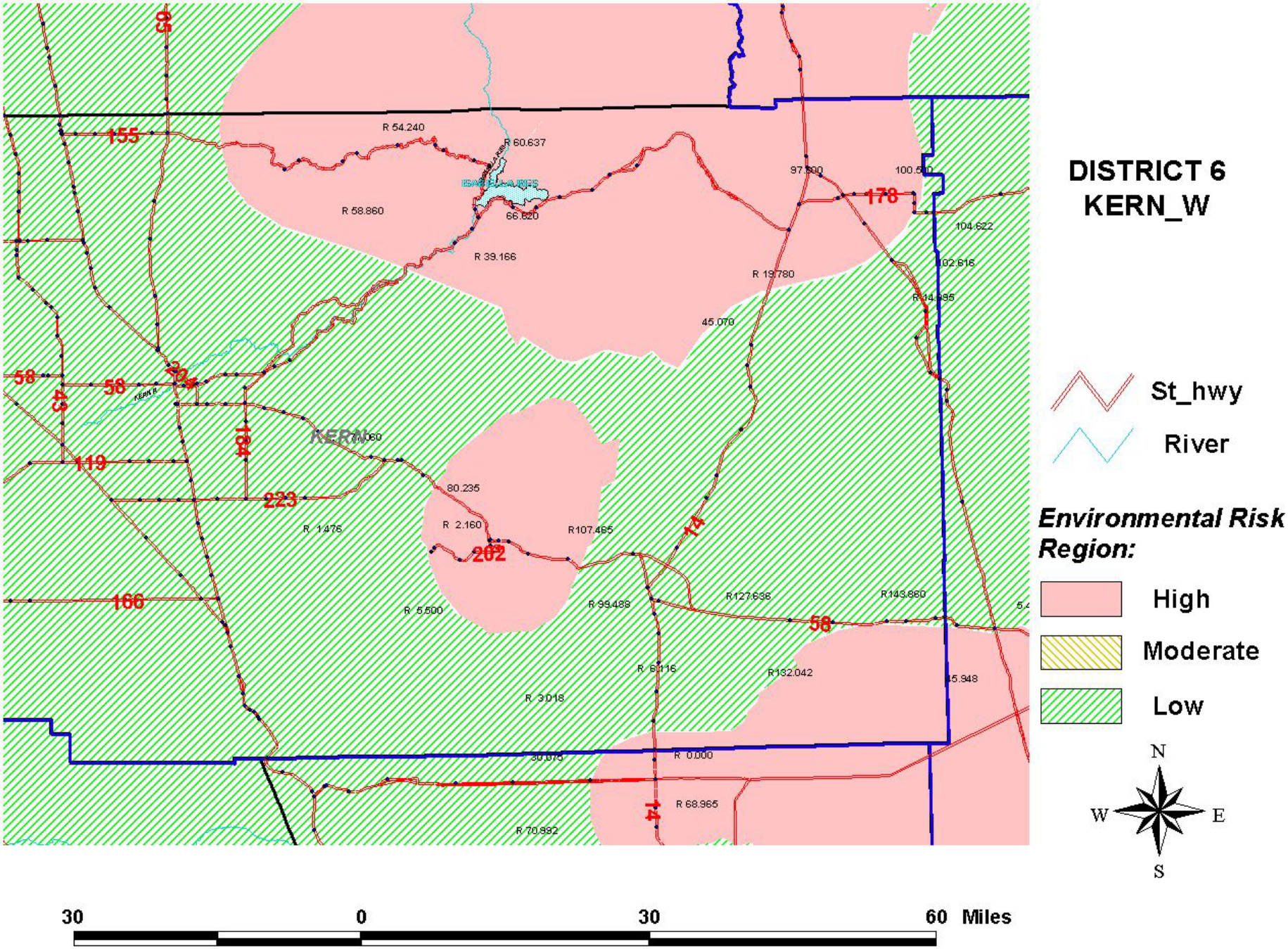
DISTRICT 6
KERN_W
St_hwy
River
Environmental Risk Region:
High
Moderate
Low
N
W
E
S
30
0
30
60 Miles
KERN
155
58
43
119
223
166
184
202
14
178
R 54.240
R 60.637
R 58.860
66.620
R 39.166
R 19.780
45.070
104.622
102.616
80.235
R 2.160
R107.465
R 1.476
R 5.500
R 99.488
R127.636
R143.860
R 6.116
R132.042
R 3.018
R 0.000
R 68.965
R 70.992

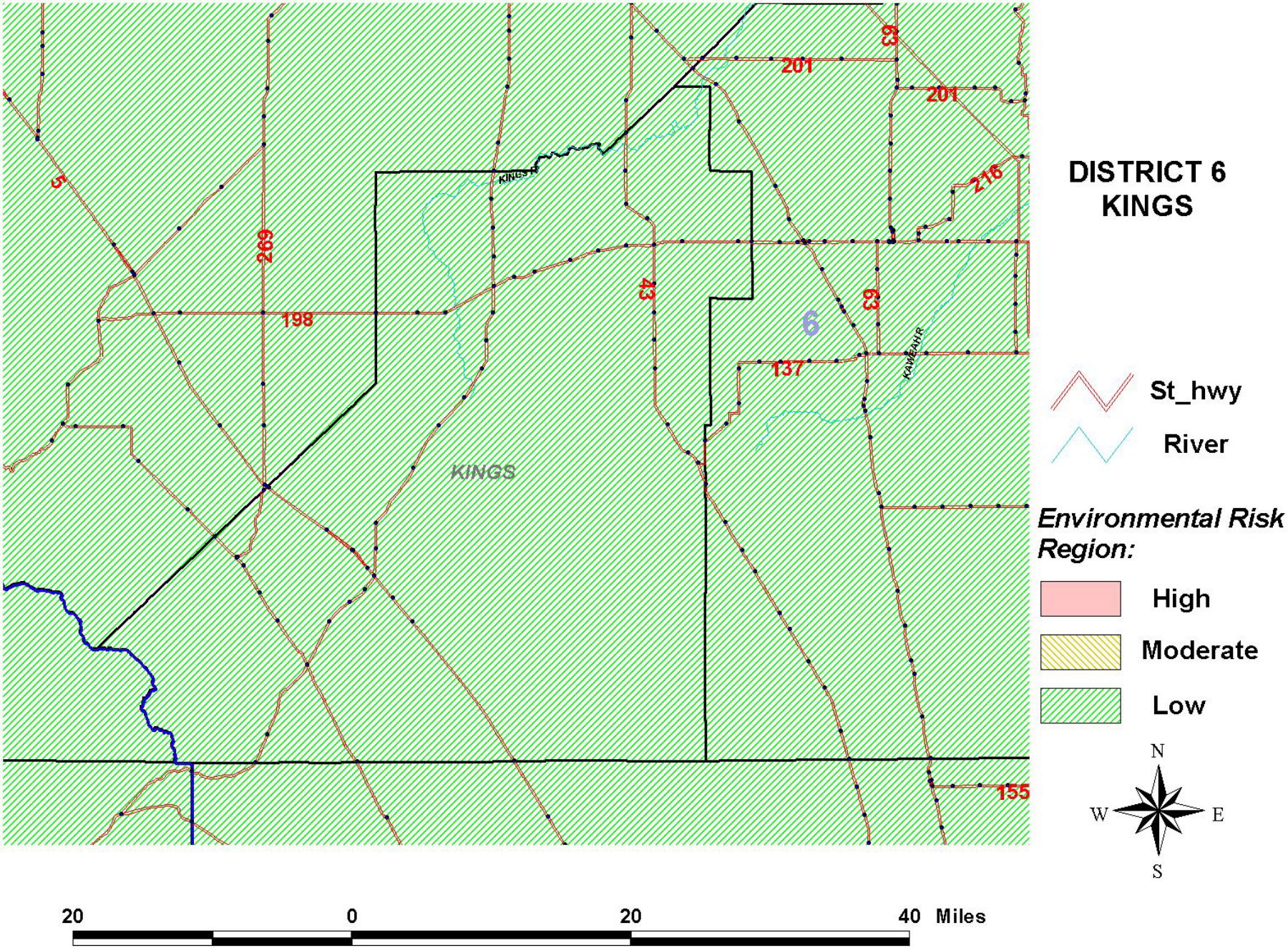
DISTRICT 6
KINGS
St_hwy
River
Environmental Risk Region:
High
Moderate
Low
N
W
E
S
KINGS
KINGS R
KAWEAH R
6
5
269
198
43
63
201
216
137
155
20
0
20
40 Miles

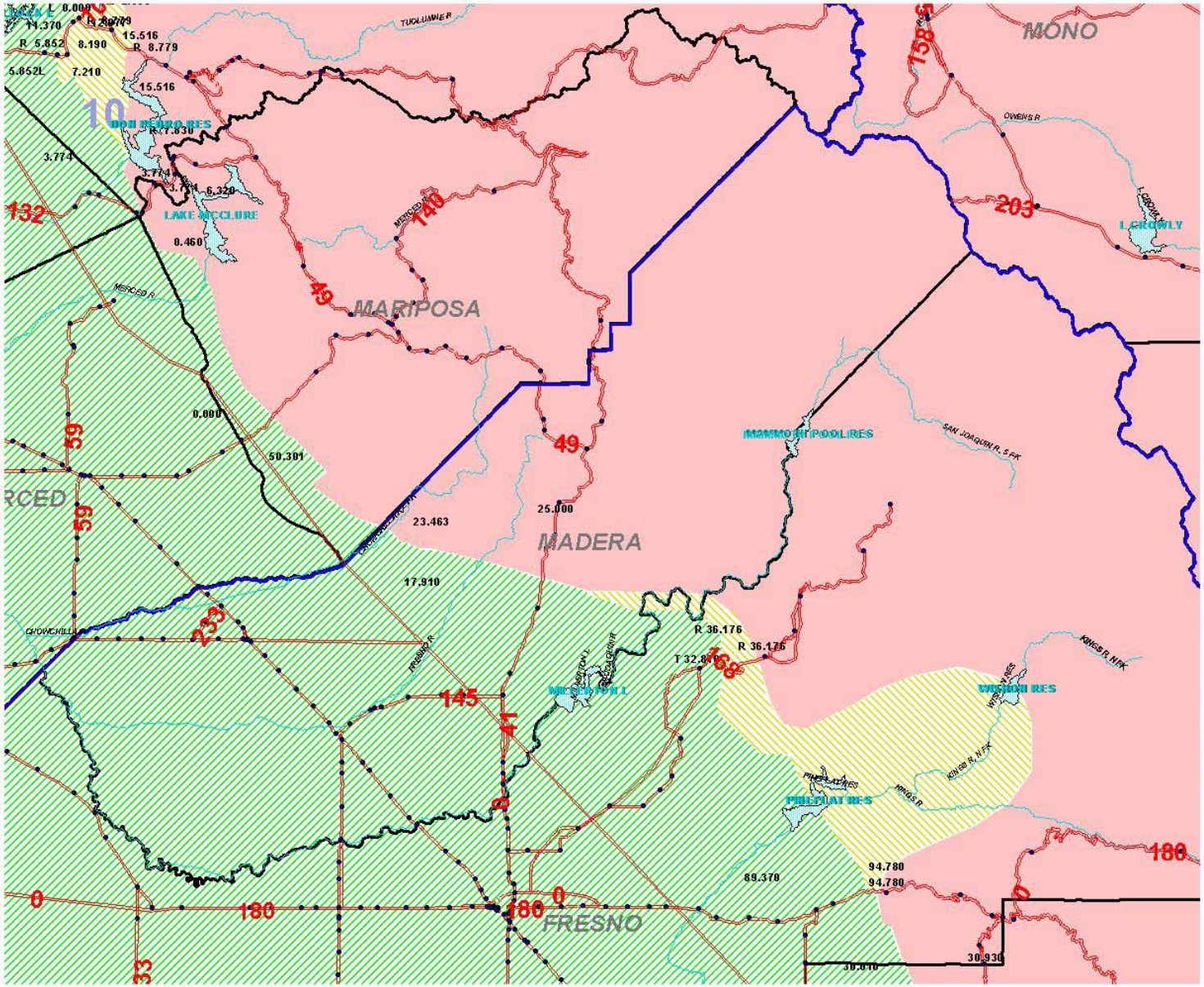

DISTRICT 6
MADERA

St_hwy

River

Environmental Risk Region:

High

Moderate

Low

N

W E

S

30 0 30 60 Miles

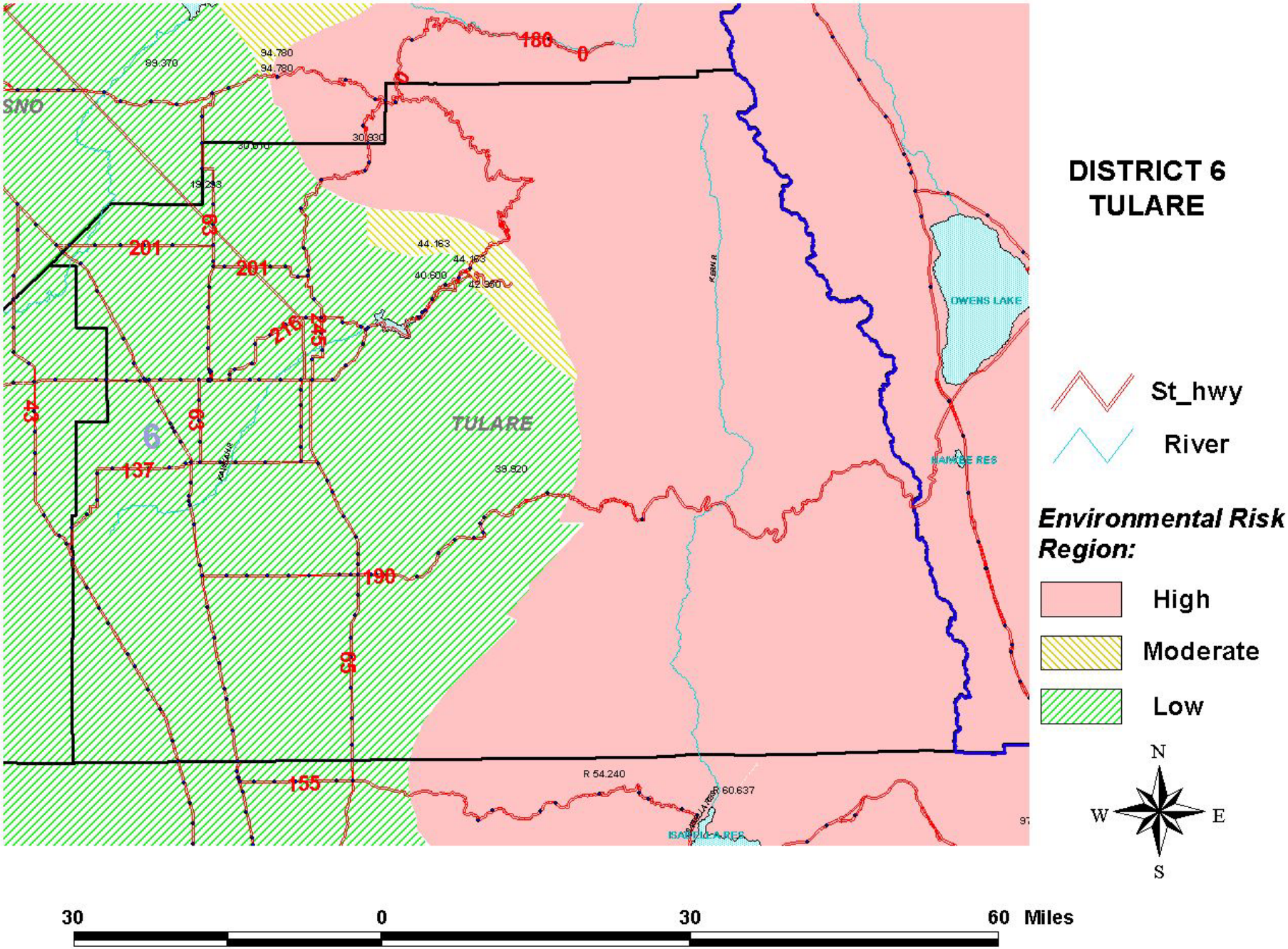
DISTRICT 6
TULARE
St_hwy
River
Environmental Risk Region:
High
Moderate
Low
N
W
E
S
TULARE
OWENS LAKE
HAIMBE RES
ISABELLA RES
KERN R
6
180
0
201
216
245
43
63
137
190
65
155
94.780
89.370
30.930
44.163
40.600
39.920
R 54.240
R 60.637
30
0
30
60 Miles

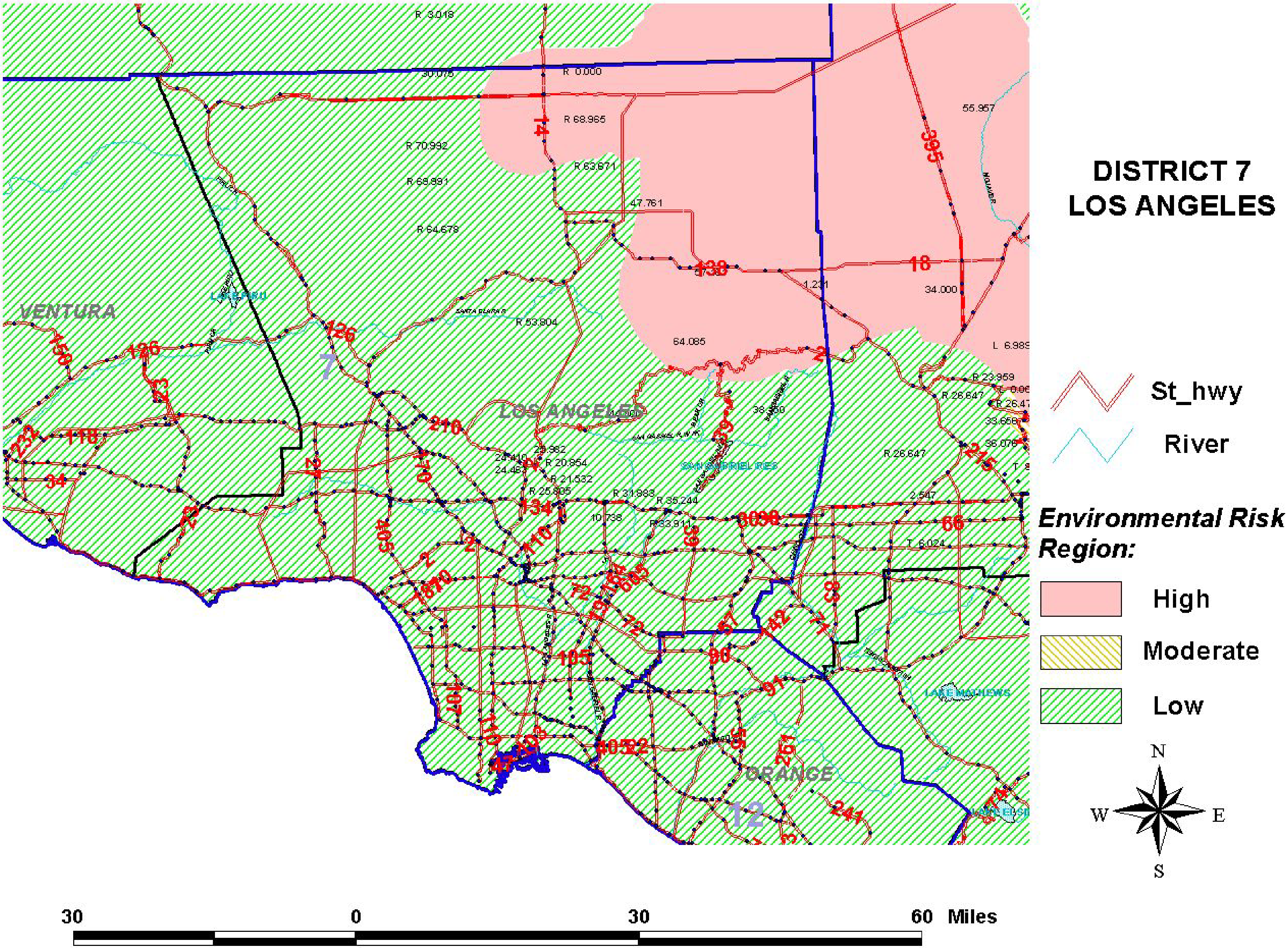

DISTRICT 7
LOS ANGELES
St_hwy
River
Environmental Risk Region:
High
Moderate
Low
N
W
E
S
30
0
30
60 Miles
VENTURA
LOS ANGELES
ORANGE

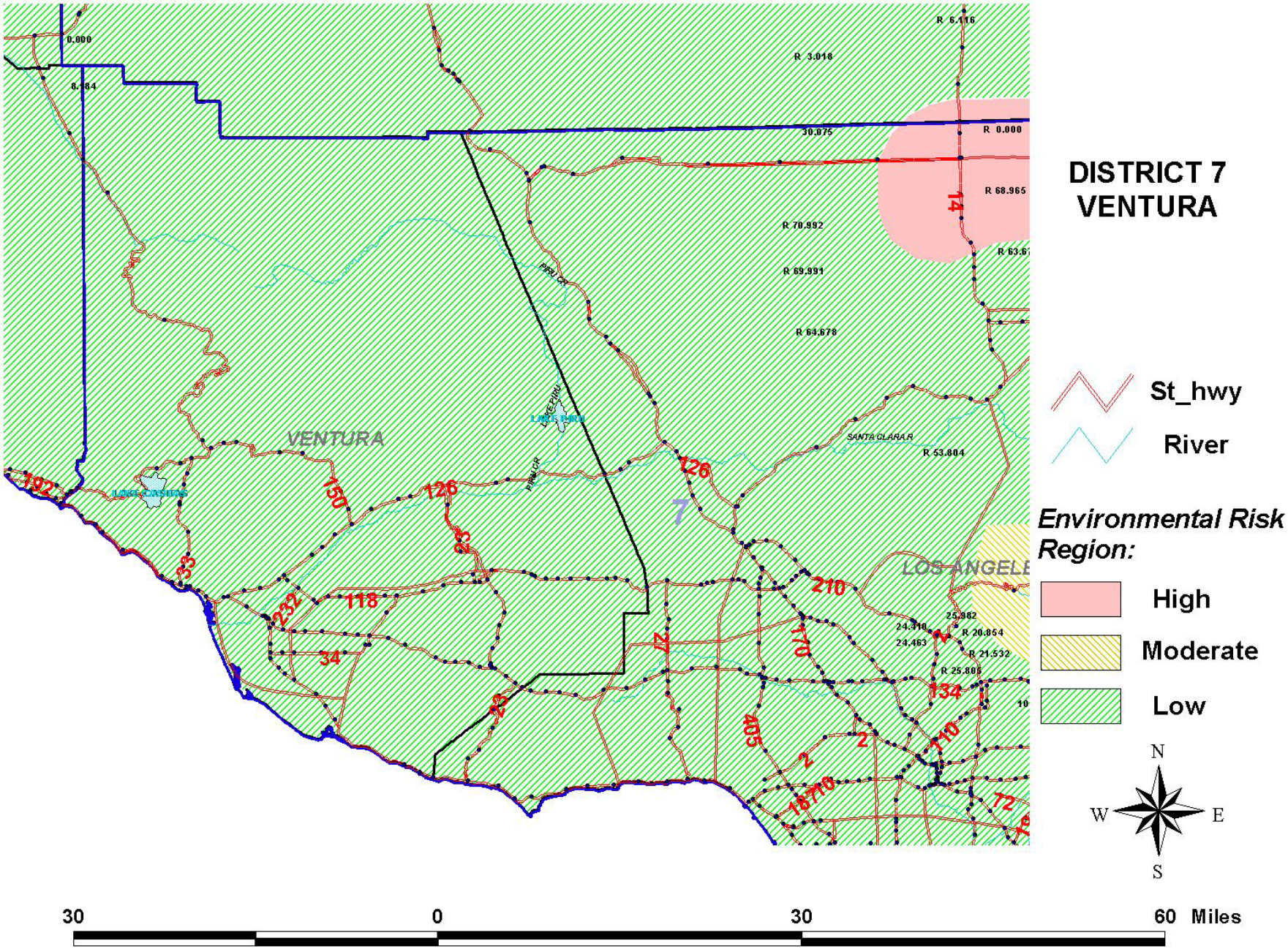
DISTRICT 7
VENTURA
St_hwy
River
Environmental Risk Region:
High
Moderate
Low
N
W
E
S
VENTURA
LOS ANGELE
SANTA CLARA R
PIRU CR
LAKE PIRU
LAKE CASITAS
R 3.018
R 6.116
R 0.000
R 68.965
R 70.992
R 69.991
R 64.678
R 53.804
R 20.854
R 21.532
R 25.805
30.075
0.000
8.184
24.410
24.463
25.982
192
150
126
33
23
232
118
34
27
210
170
405
134
710
2
18710
72
14
7
30
0
30
60 Miles

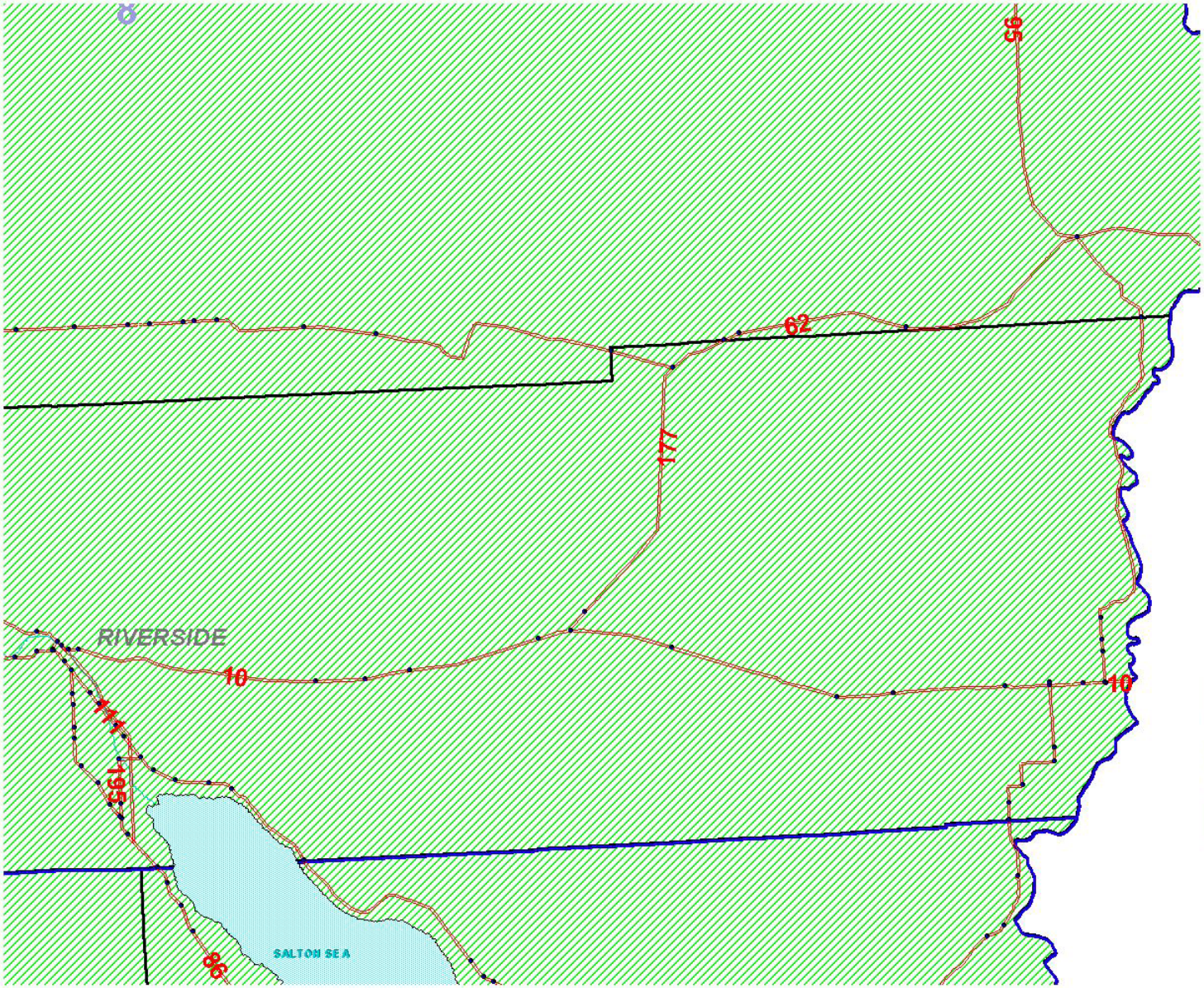

DISTRICT 8
RIVERSIDE_E

St_hwy

River

Environmental Risk Region:

High

Moderate

Low

N
W
E
S

30 0 30 60 Miles

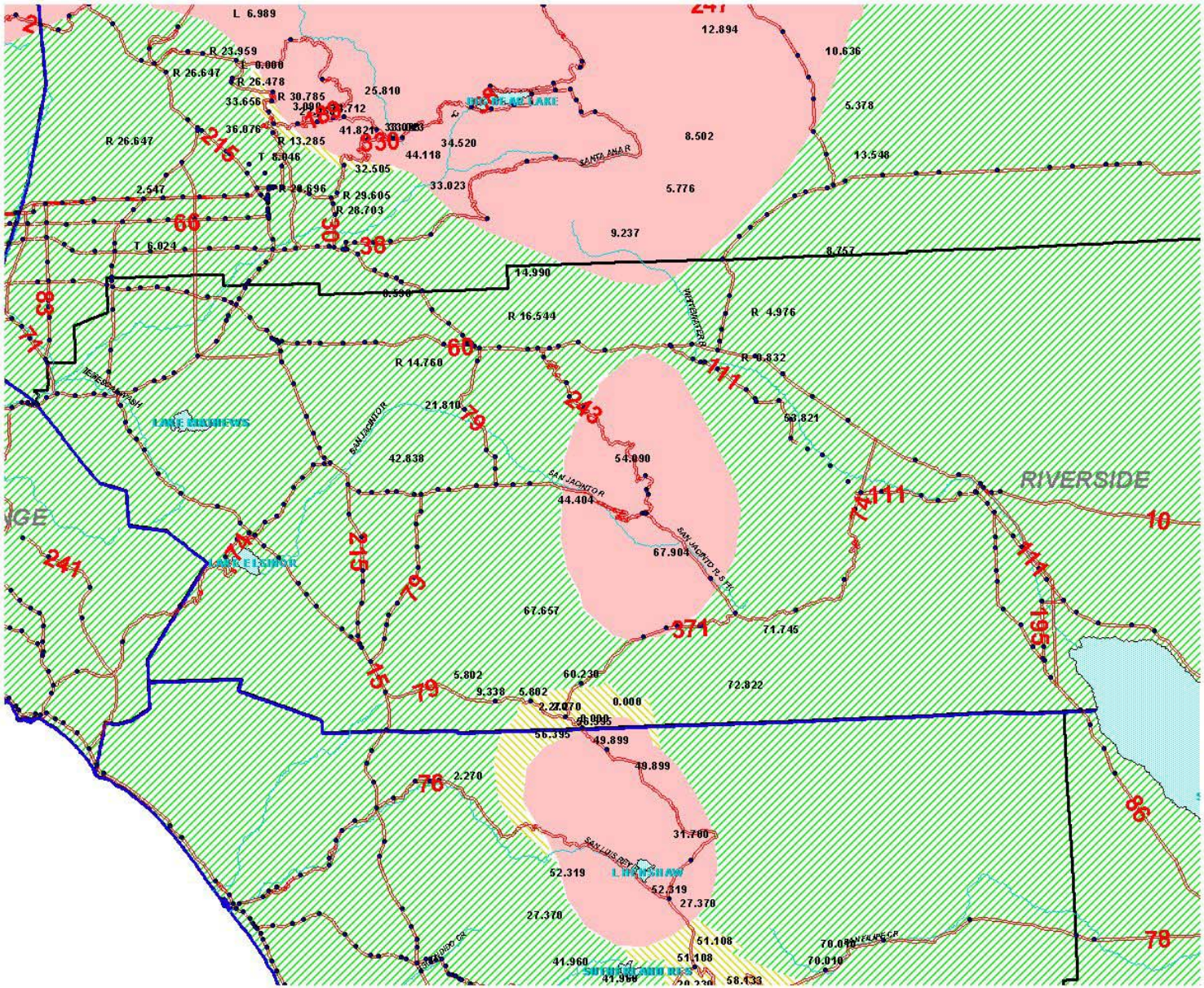

DISTRICT 8
RIVESIDE_W

St_hwy

River

Environmental Risk Region:

High

Moderate

Low

N

W E

S

30 0 30 60 Miles

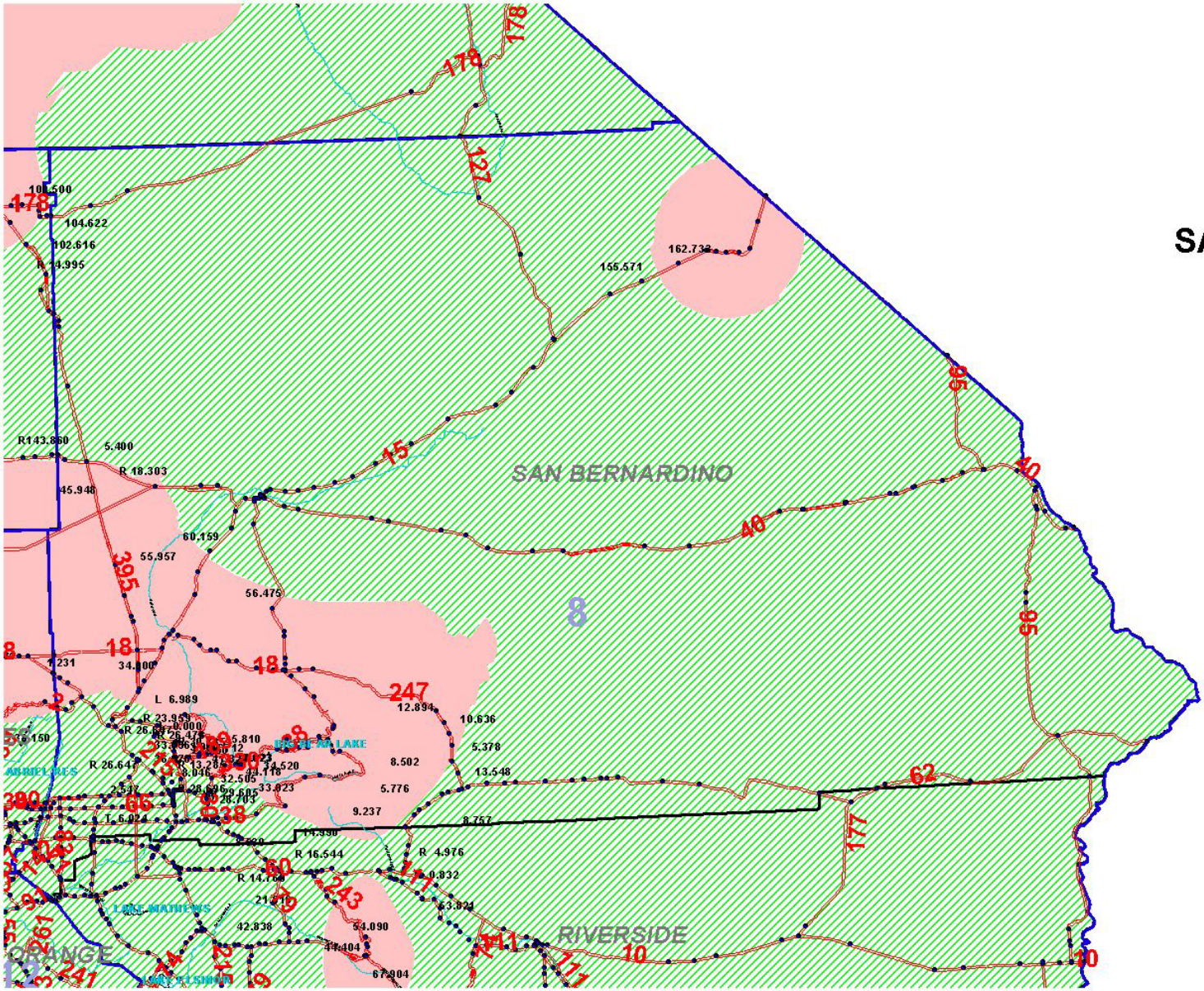

DISTRICT 8
SAN BERNARDINO

St_hwy

River

Environmental Risk Region:

High

Moderate

Low

N
W E
S

60 0 60 120 Miles

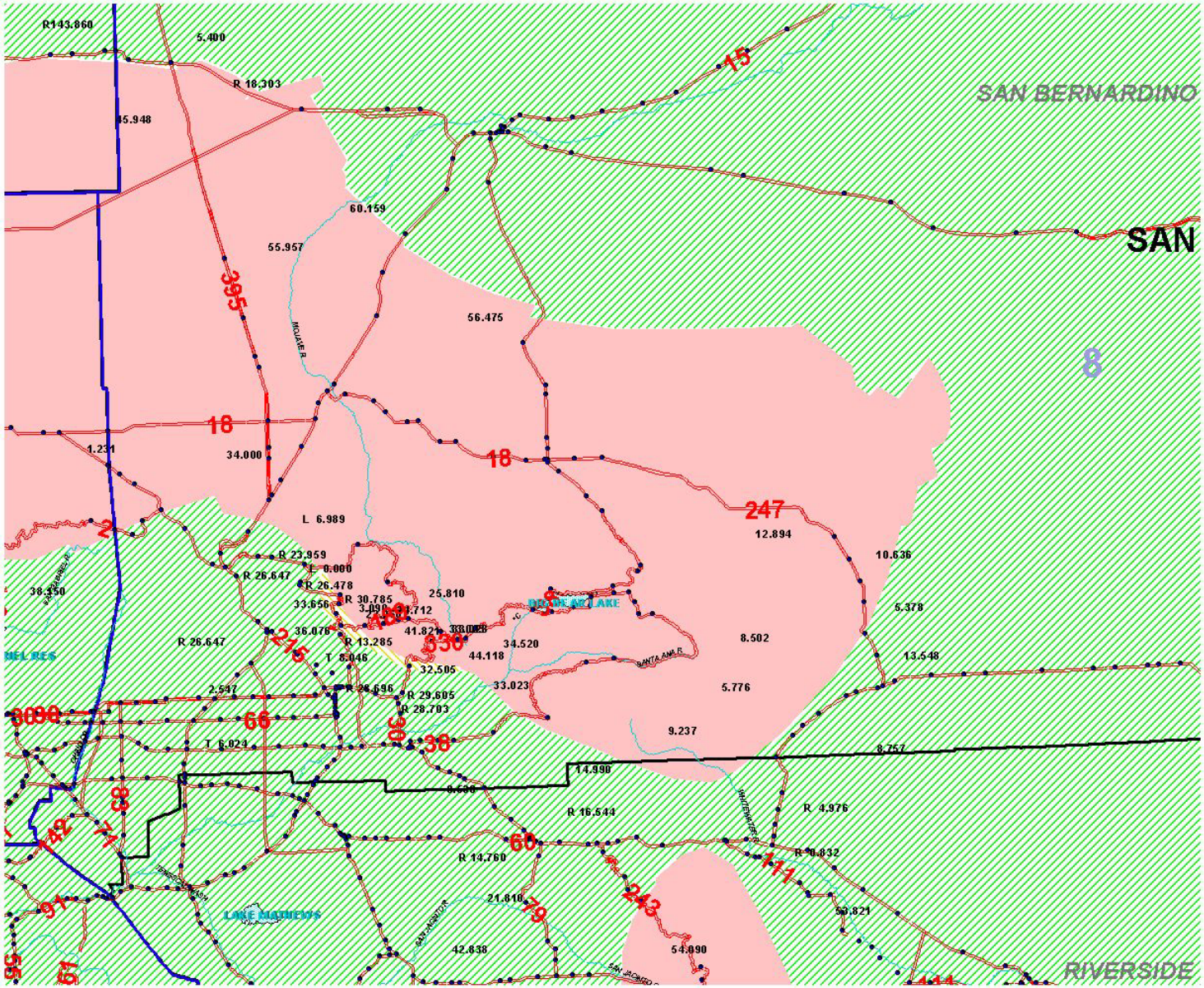

DISTRICT 8
SAN BERNARDINO_W

St_hwy

River

Environmental Risk Region:

High

Moderate

Low

N

W E

S

30 0 30 60 Miles

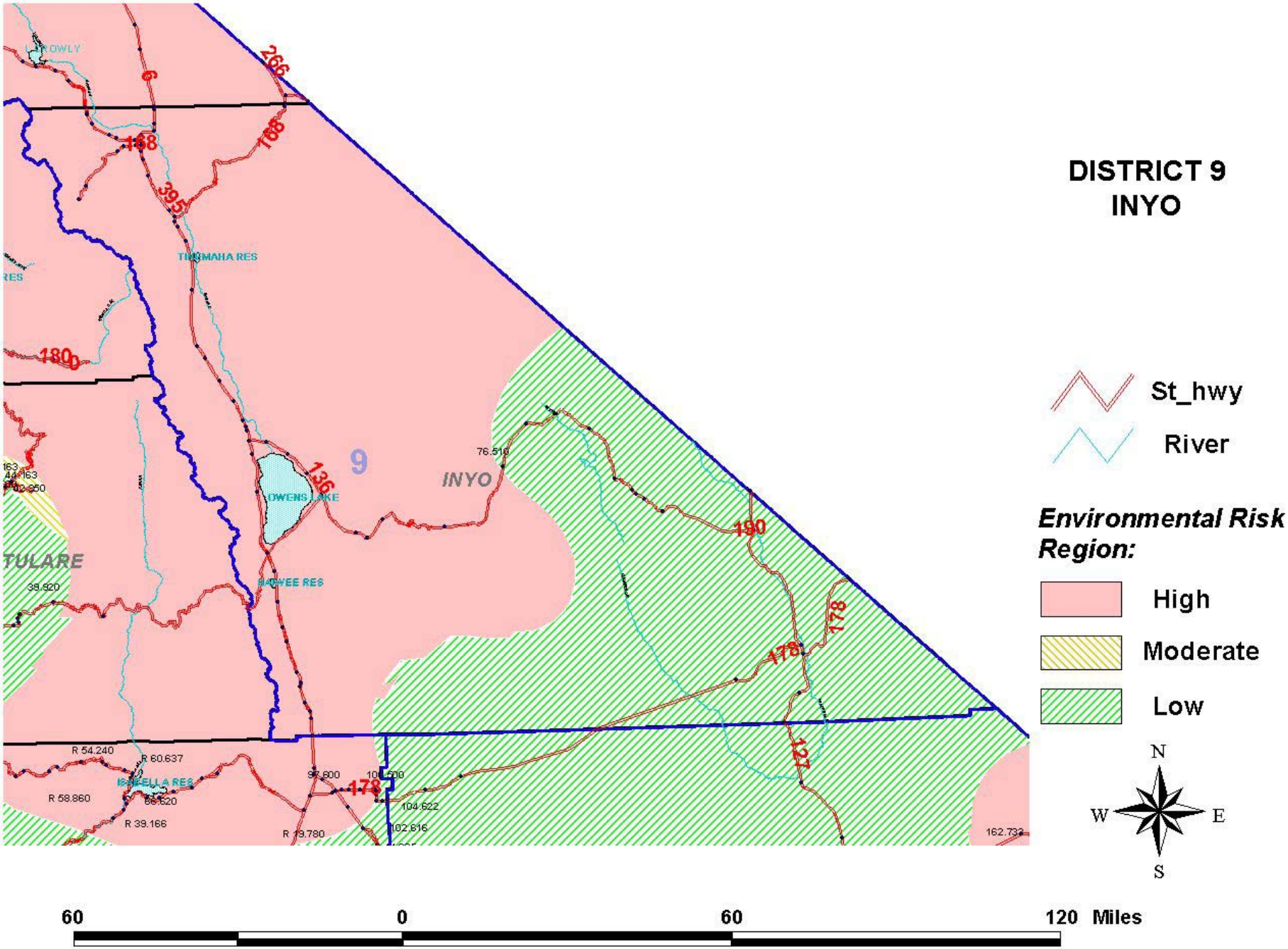
DISTRICT 9
INYO
St_hwy
River
Environmental Risk Region:
High
Moderate
Low
N
W
E
S
60
0
60
120 Miles
9
INYO
TULARE
OWENS LAKE
TINEMAHA RES
HAWEE RES
ISABELLA RES
266
6
168
395
180
136
190
178
127
76.510
39.920
R 54.240
R 60.637
R 58.860
R 39.166
R 19.780
97.600
100.500
104.622
102.616
162.732

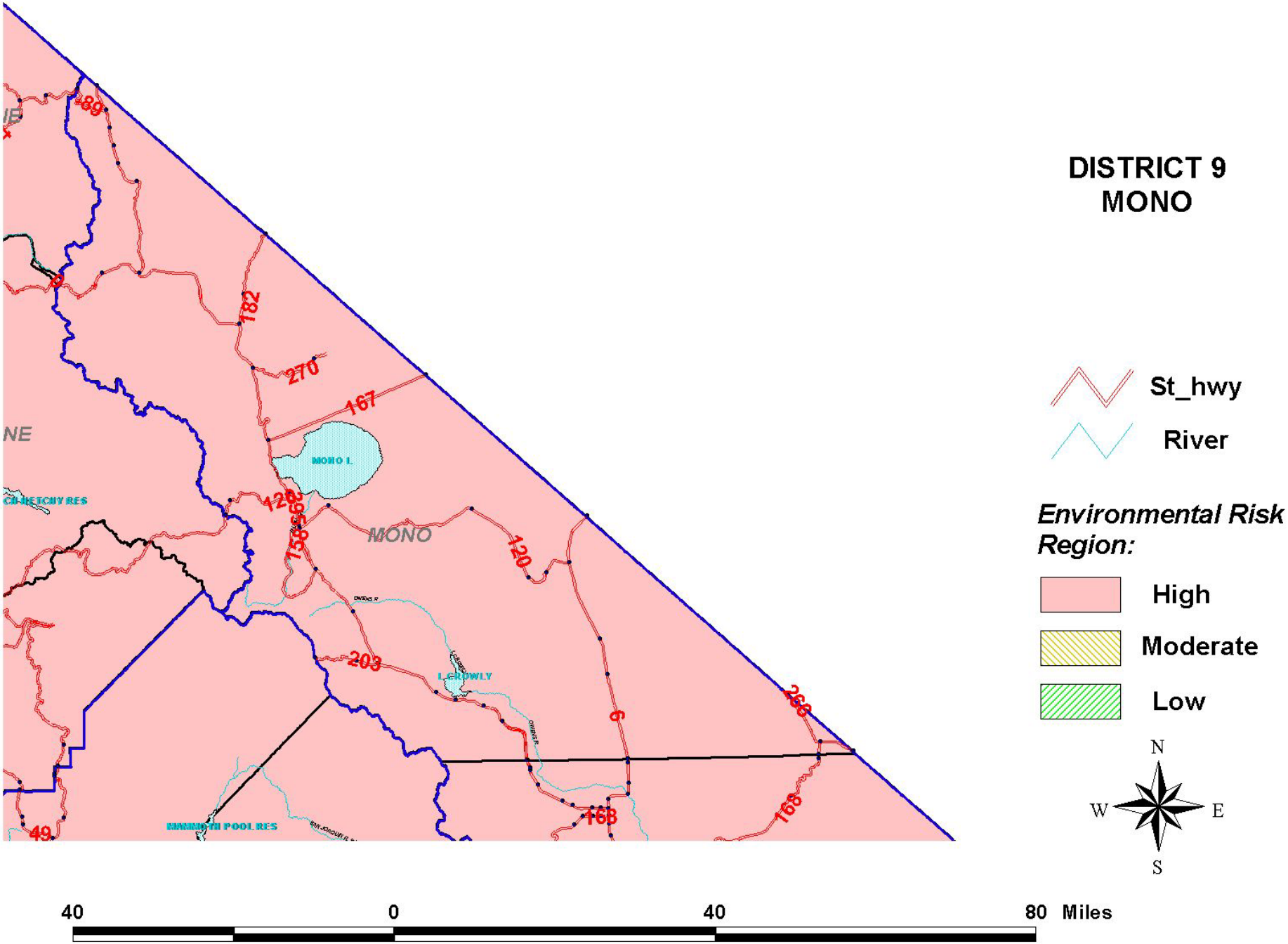
DISTRICT 9
MONO
St_hwy
River
Environmental Risk Region:
High
Moderate
Low
N
W
E
S
MONO
MONO L.
L.GROWLY
MAMMOTH POOL RES
182
270
167
120
158
203
6
168
49
40
0
40
80 Miles

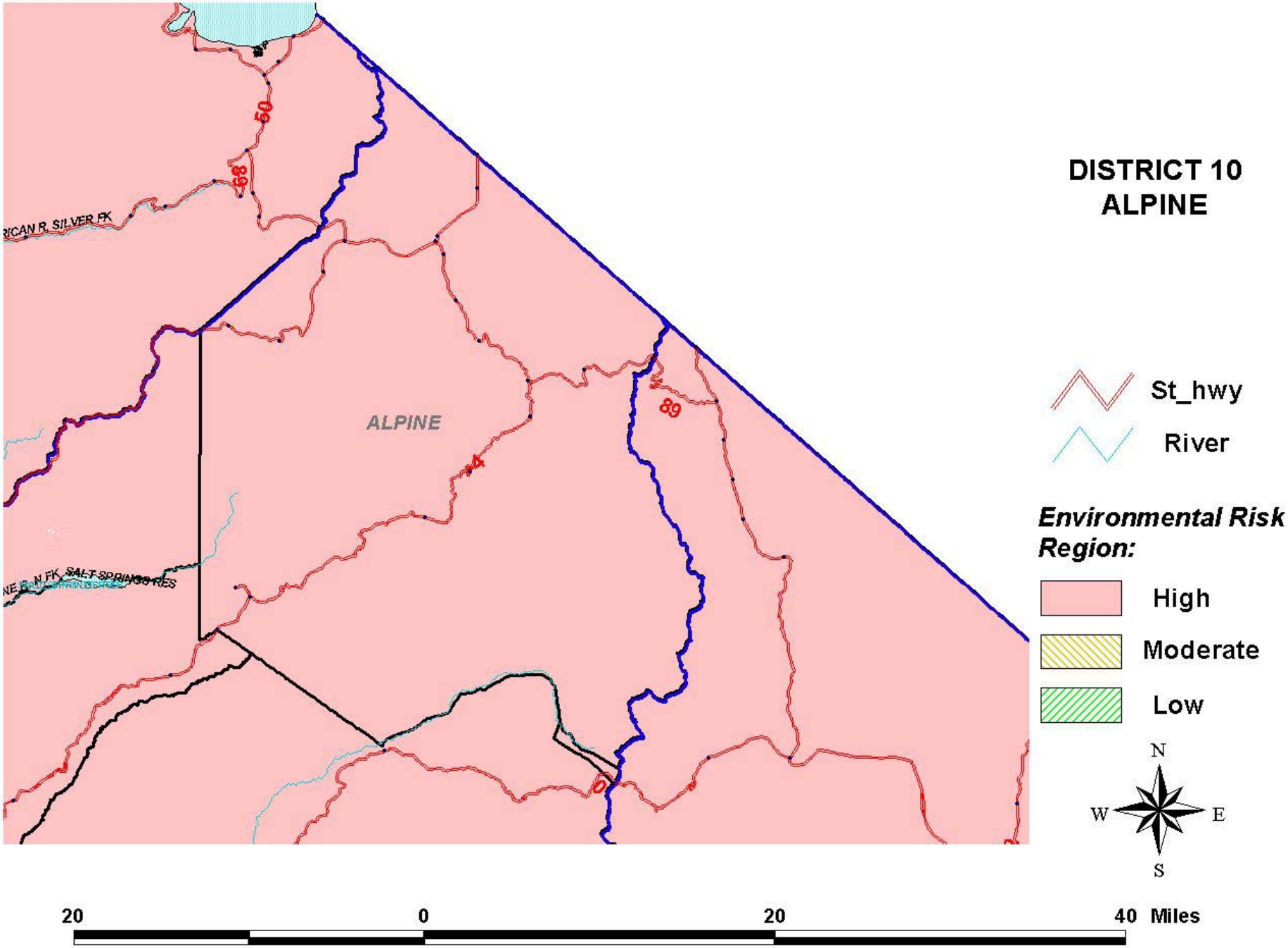
DISTRICT 10
ALPINE
ALPINE
50
68
89
4
RICAN R. SILVER FK
SALT SPRINGS RES
St_hwy
River
Environmental Risk Region:
High
Moderate
Low
N
W
E
S
20
0
20
40 Miles

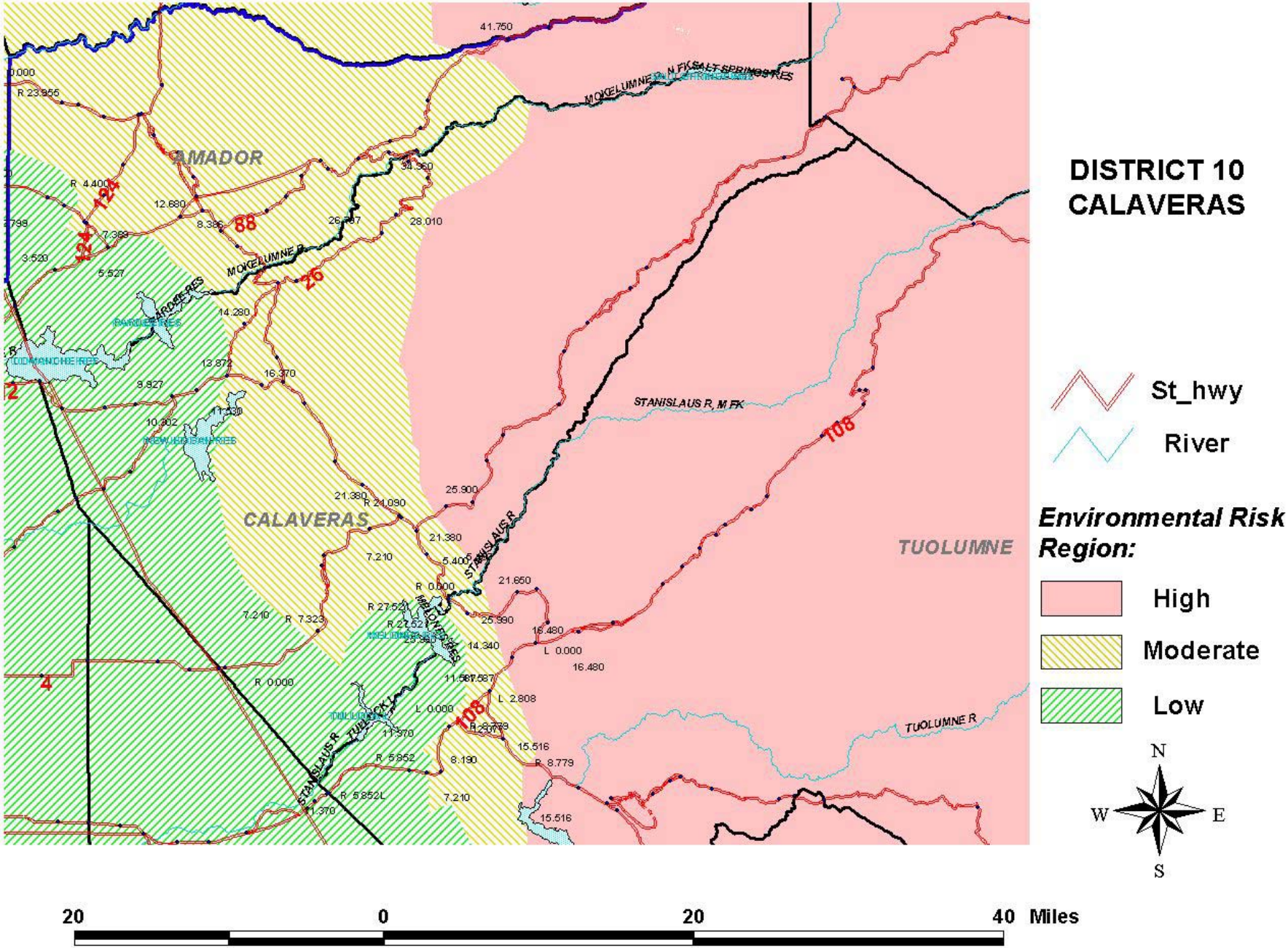
DISTRICT 10
CALAVERAS
AMADOR
CALAVERAS
TUOLUMNE
MOKELUMNE R
STANISLAUS R, M FK
STANISLAUS R
TUOLUMNE R
MELONES RES
ARDEE RES
DIDMANCHE RES
KEWIN DAM RES
TULLOCK
St_hwy
River
Environmental Risk Region:
High
Moderate
Low
N
W
E
S
20
0
20
40 Miles

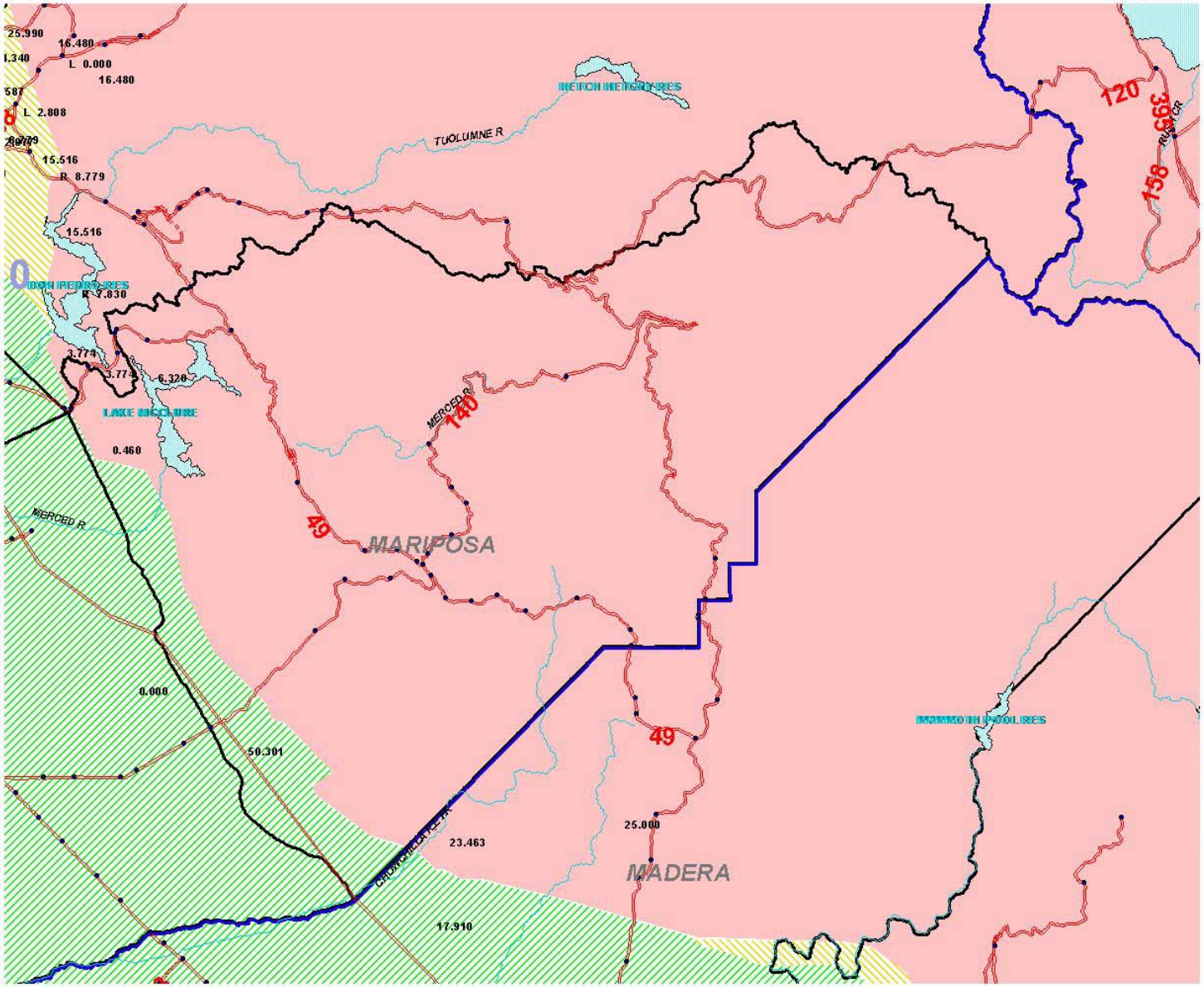

DISTRICT 10
MARIPOSA

St_hwy

River

Environmental Risk Region:

High

Moderate

Low

N
W E
S

20 0 20 40 Miles

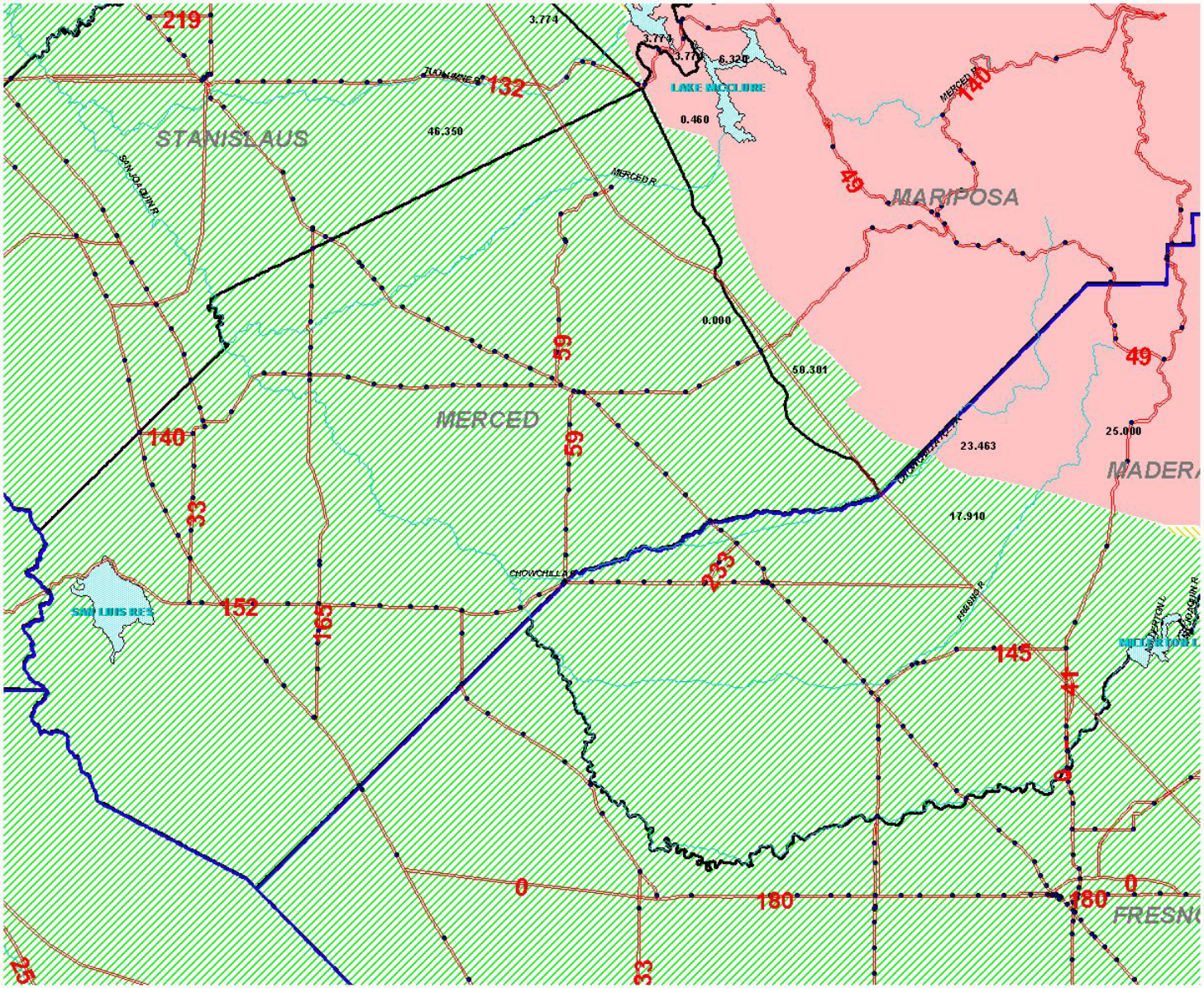

DISTRICT 10
MERCED

St_hwy

River

Environmental Risk Region:

High

Moderate

Low

N

W E

S

30 0 30 60 Miles

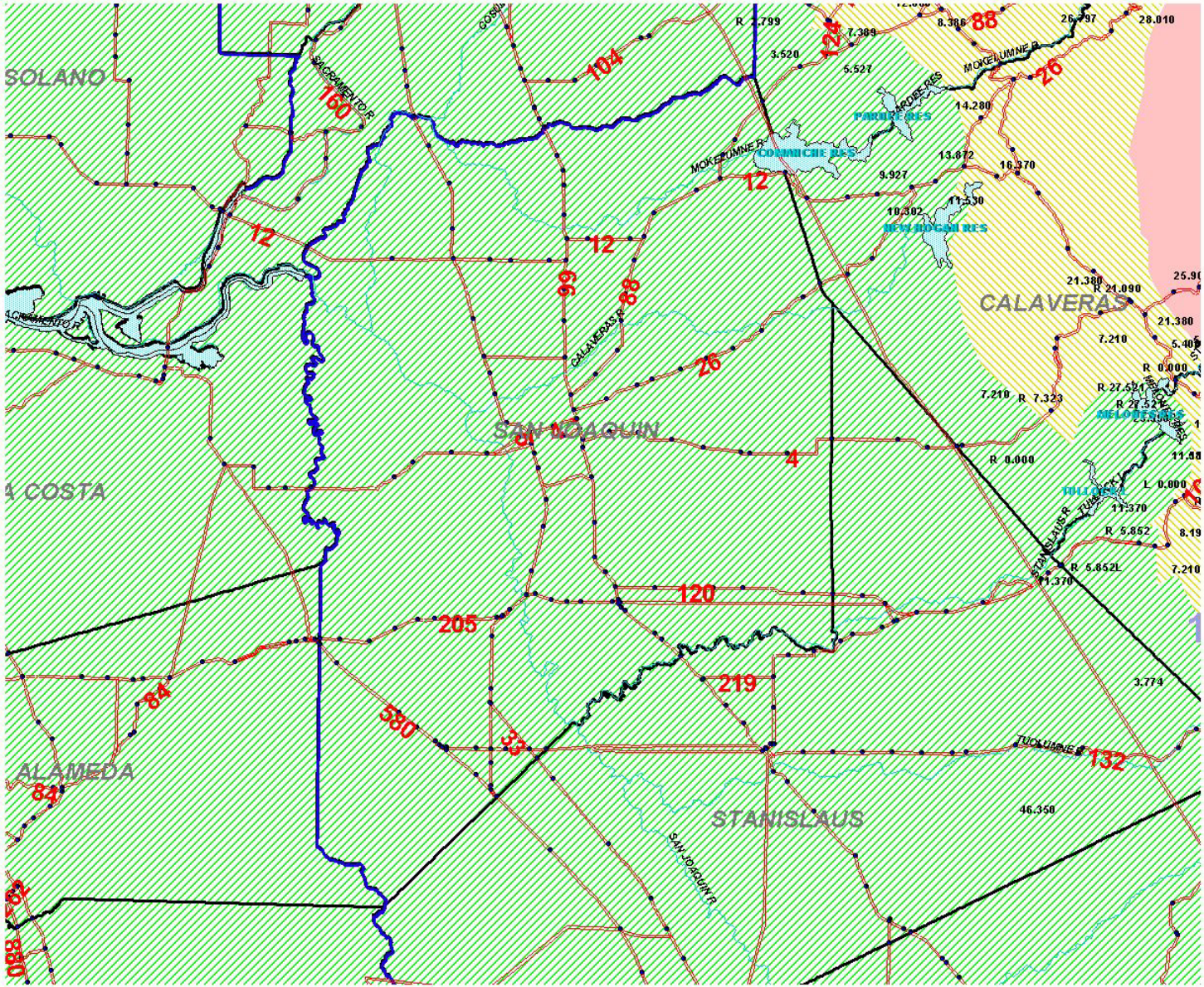

DISTRICT 10
SAN JOAQUIN

St_hwy

River

Environmental Risk Region:

High

Moderate

Low

N

W

E

S

20 0 20 40 Miles

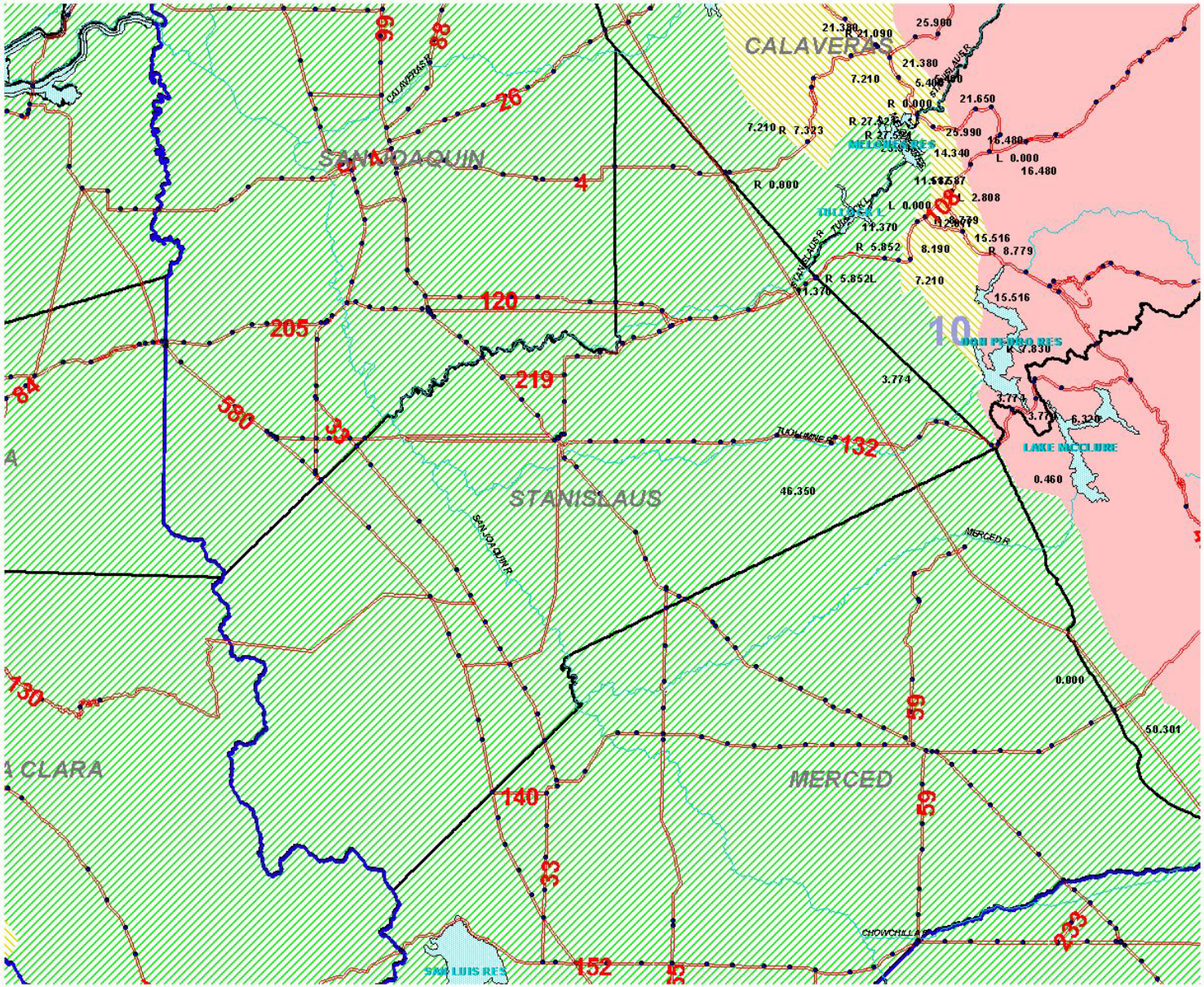

DISTRICT 10 STANISLAUS

St_hwy

River

Environmental Risk Region:

High

Moderate

Low

N

W E

S

30 0 30 60 Miles

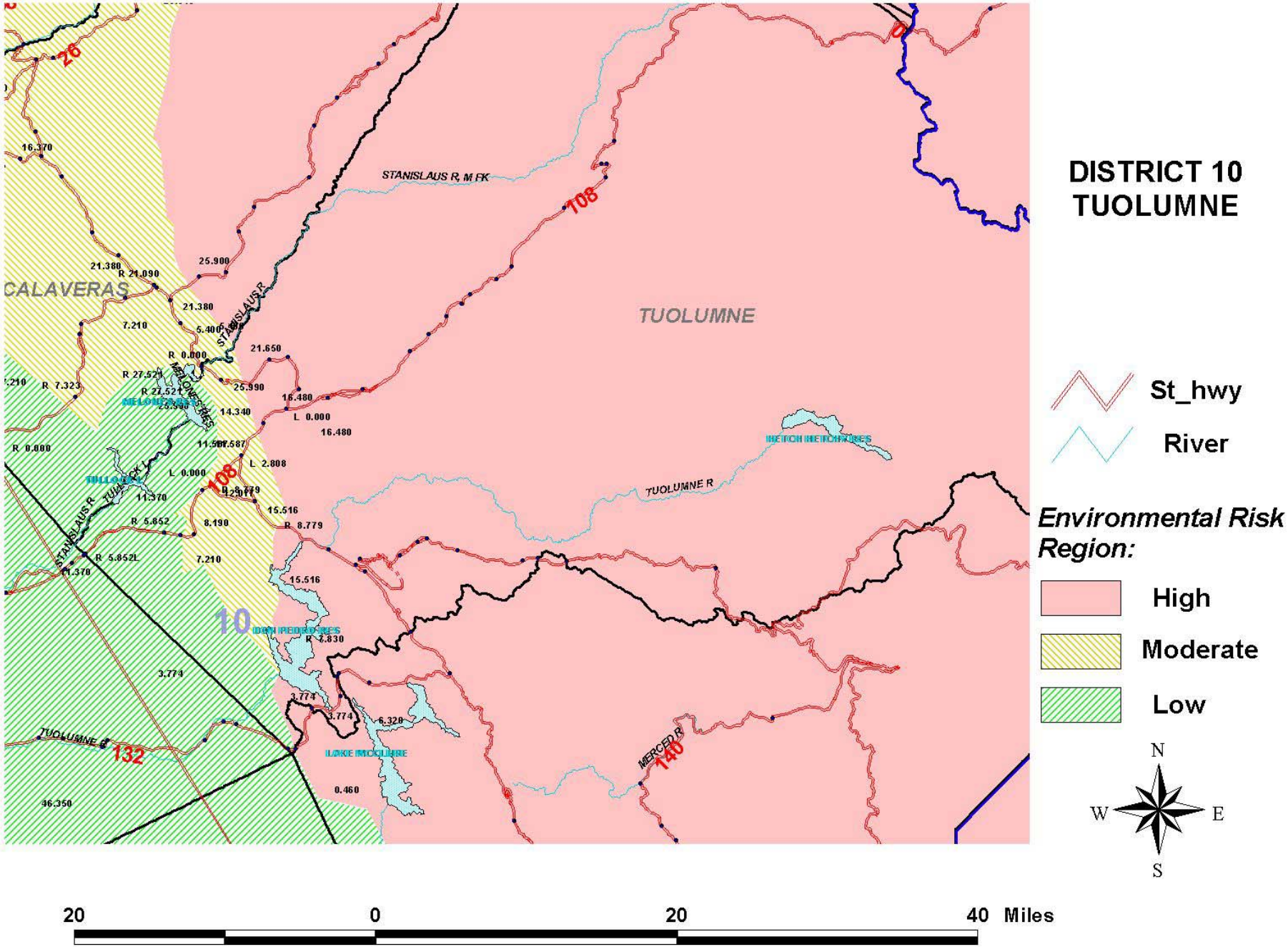
DISTRICT 10
TUOLUMNE
St_hwy
River
Environmental Risk Region:
High
Moderate
Low
N
W
E
S
20
0
20
40 Miles
CALAVERAS
TUOLUMNE
STANISLAUS R, M FK
STANISLAUS R
TUOLUMNE R
MERCED R
MELONES RES
TULLOCK L
DON PEDRO RES
LAKE MCCLURE
HETCH HETCHY RES
26
108
132
140
10

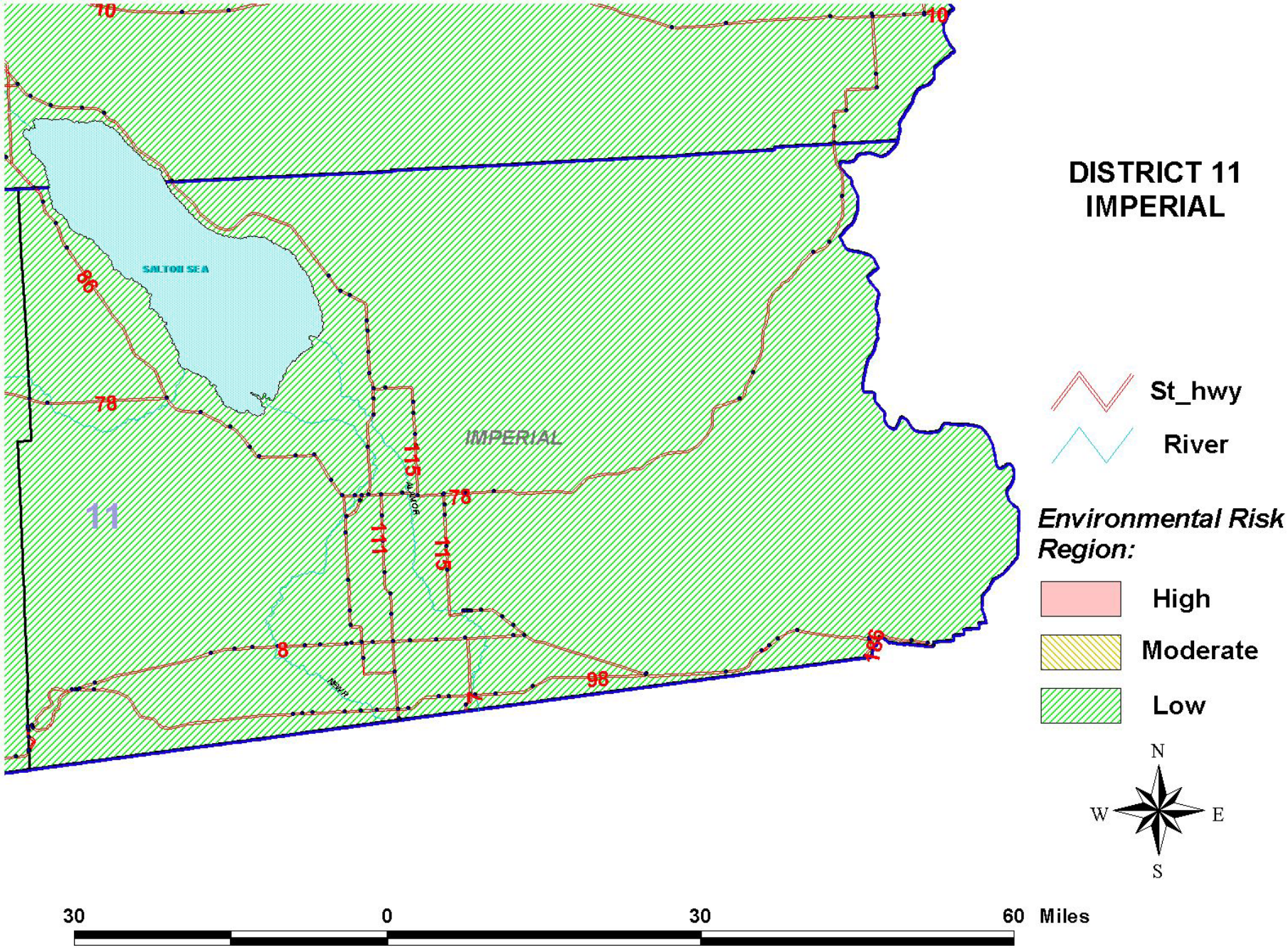
DISTRICT 11
IMPERIAL
SALTON SEA
IMPERIAL
11
10
86
78
115
111
8
98
St_hwy
River
Environmental Risk Region:
High
Moderate
Low
N
W
E
S
30
0
30
60 Miles

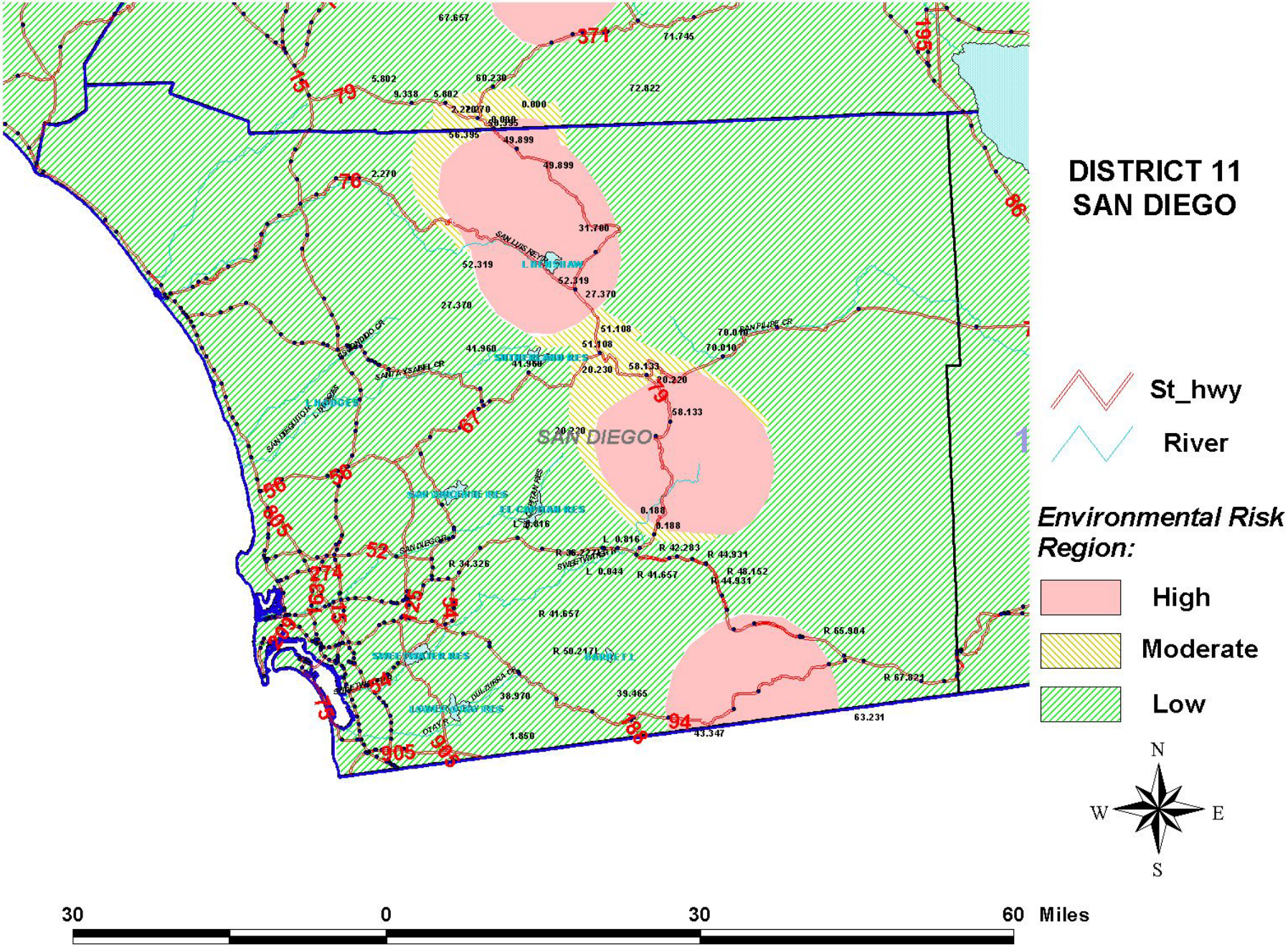
DISTRICT 11
SAN DIEGO
St_hwy
River
Environmental Risk Region:
High
Moderate
Low
N
W
E
S
SAN DIEGO
SAN LUIS REY R
SAN PILIPE CR
SANTA YSABEL CR
SAN DIEGUITO R
SAN VICENTE RES
EL CAPITAN RES
SWEETWATER RES
LOWER OTAY RES
DULZURRA CR
OTAY R
SWEETWATER R
SAN DIEGO R
L HODGES
L HENSHAW
30
0
30
60
Miles

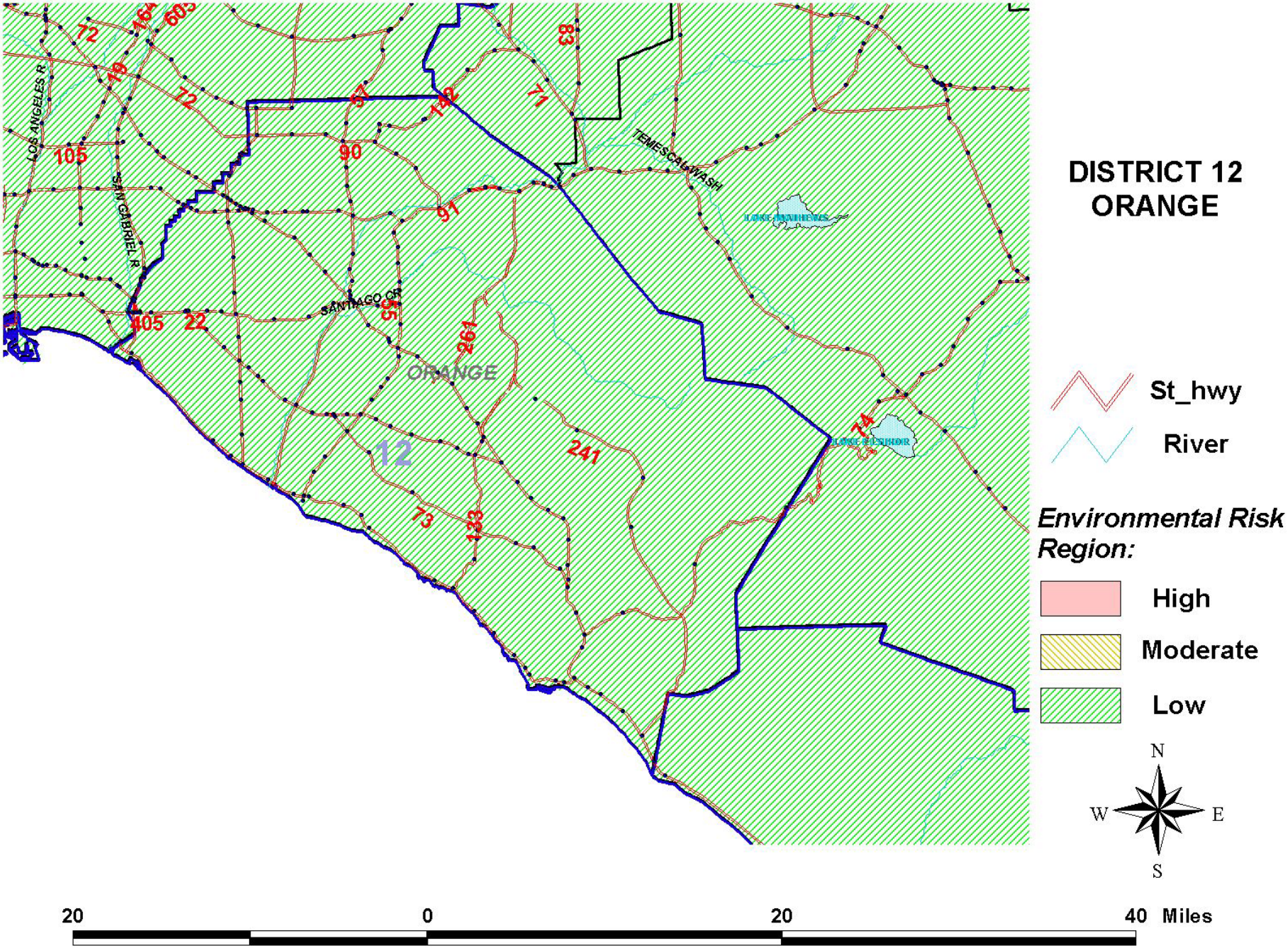
DISTRICT 12
ORANGE
St_hwy
River
Environmental Risk Region:
High
Moderate
Low
N
W
E
S
20
0
20
40 Miles
LOS ANGELES R
SAN GABRIEL R
SANTIAGO CR
TEMESCAL WASH
LAKE MATHEWS
LAKE ELSINOR
ORANGE
12
72
164
603
19
72
57
142
71
83
105
90
91
405
22
55
261
241
74
73
133