Collision Diagram

Horizontal Street: [redacted] ST

Vertical Street: [redacted] TH ST

From: 1/1/2006 To: 12/31/2008

Date Prepared: 10/3/2009

Example:
Intersection Projects

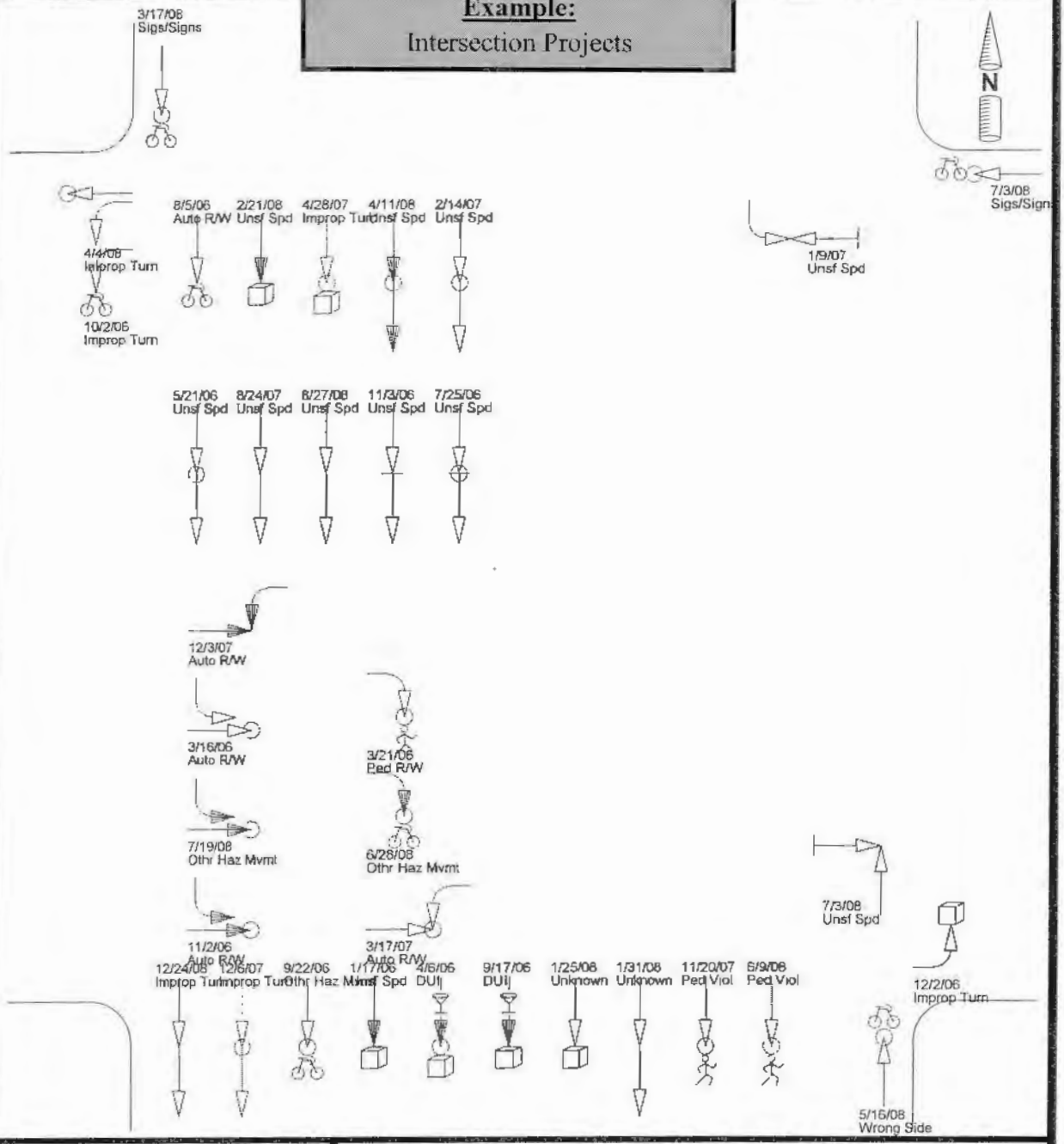

Number of Collisions

18	Property Damage Only
24	Injury Collisions
0	Fatal Collisions
42	Total Collisions

Collisions Not Plotted: 7

Legend

- Moving Vehicle
- Stopped Vehicle
- Backing Vehicle
- Ran Off Road
- Movement Unknown
- Right Turn
- Left Turn
- Sideswipe
- Day
- Night
- Pedestrian
- Fixed Object
- Bicycle
- DUI
- Injury
- Fatal

Exhibit [redacted]

[redacted] ROAD
Between MP-3.30 and MP-3.65

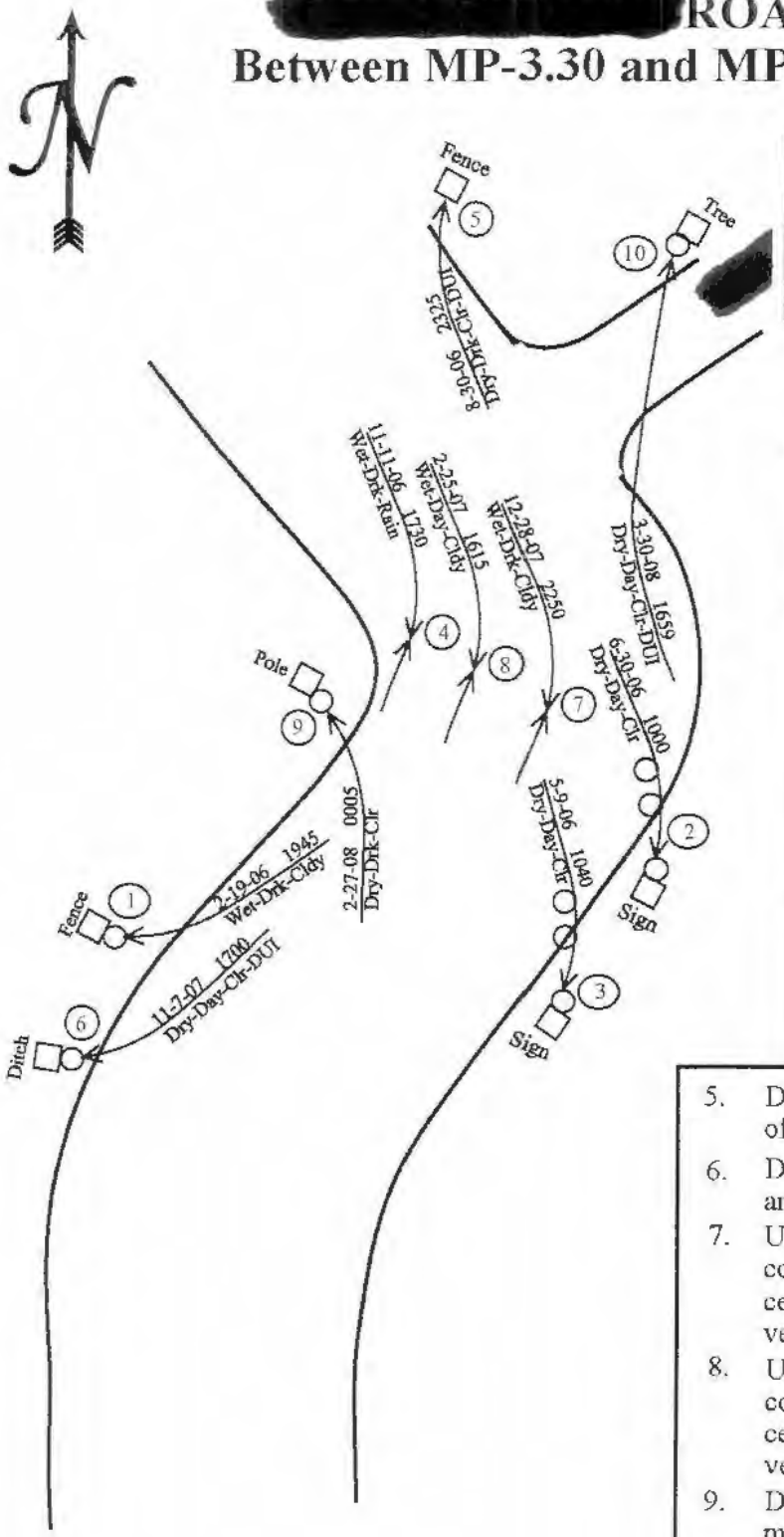

Example:
Intersection Projects
OR
Short Roadway Segment Projects

1. On duty responding emergency vehicle lost control on wet pavement, ROR and hit fence, tree and utility pole.
2. Lost control due to excessive speed. ROR and rolled down embankment. Passenger asked driver to slow down, driver laughed.
3. Driver ran off the road for unknown reason. Struck sign and overturned.
4. Unsafe speed for conditions - driver lost control on wet pavement, crossed centerline and struck oncoming vehicle.
5. Due to intoxicated condition driver ran off road, hit fence then tree.
6. Driver allowed vehicle to drift off road and into ditch due to intoxication.
7. Unsafe speed for conditions. Lost control on wet pavement, crossed centerline and struck oncoming vehicle.
8. Unsafe speed for conditions. Lost control on wet pavement, crossed centerline and struck oncoming vehicle.
9. Driver stated he was going too fast to make curve. ROR and hit pole.
10. Ran off road due to intoxication - hit sign then tree.

Collision Diagram

[redacted] Road at [redacted] Road

[redacted] County [redacted]

Example:
Roadway Segment Projects

Legend

Label
- Post Mile
- Date
- Primary Collision Factor
- Pavement Condition Wet/Dry

Run Off Road
Injury
Fatal
Day
Night
Hit Object
Over Turned
Head On
Left Turn
Right Turn
Driving Under the Influence

Collision Data for 3 Calendars Years (06-08)

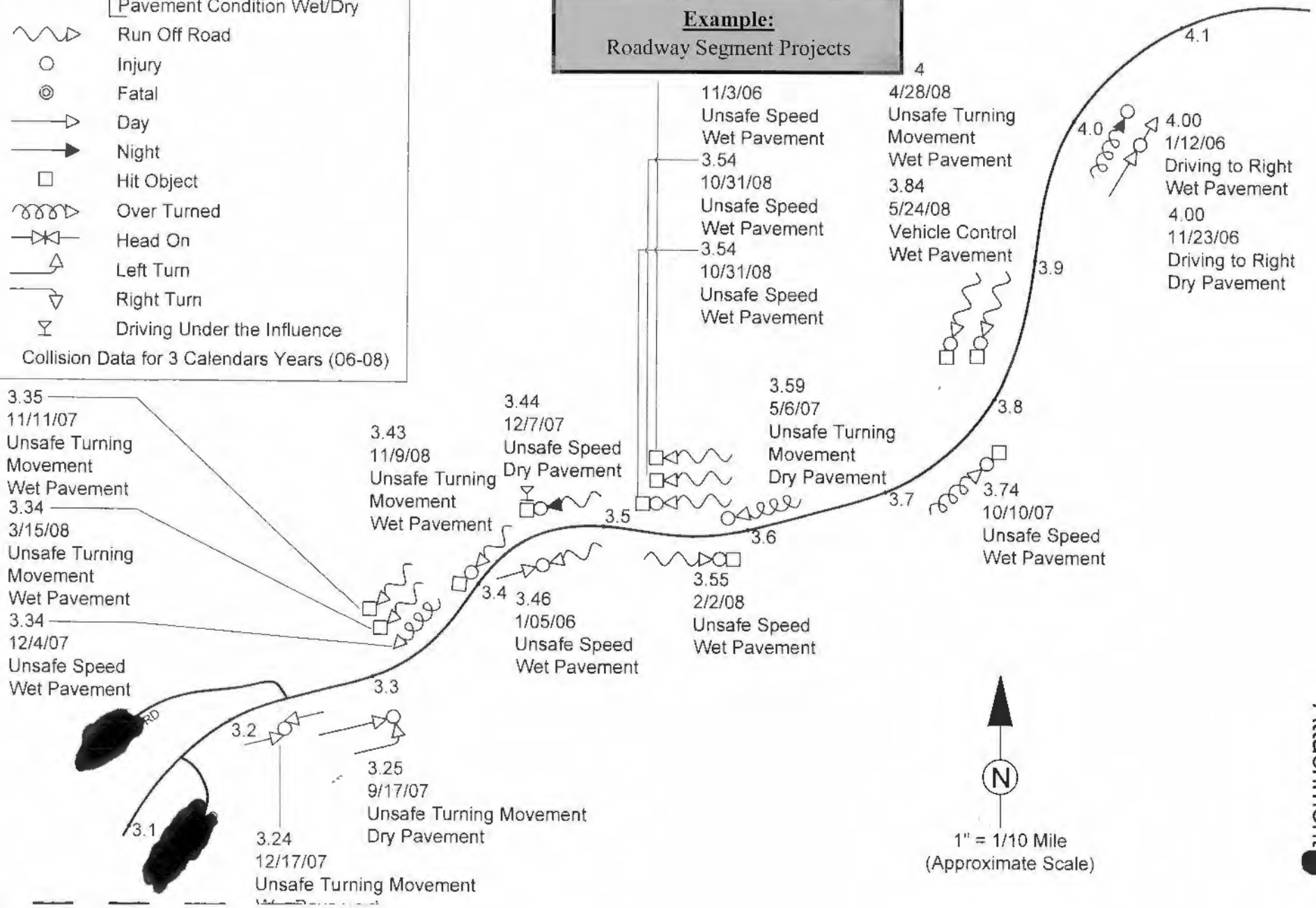

Attachment

COLLISION LOCATIONS 2000-July 2009

EXHIBIT [redacted]

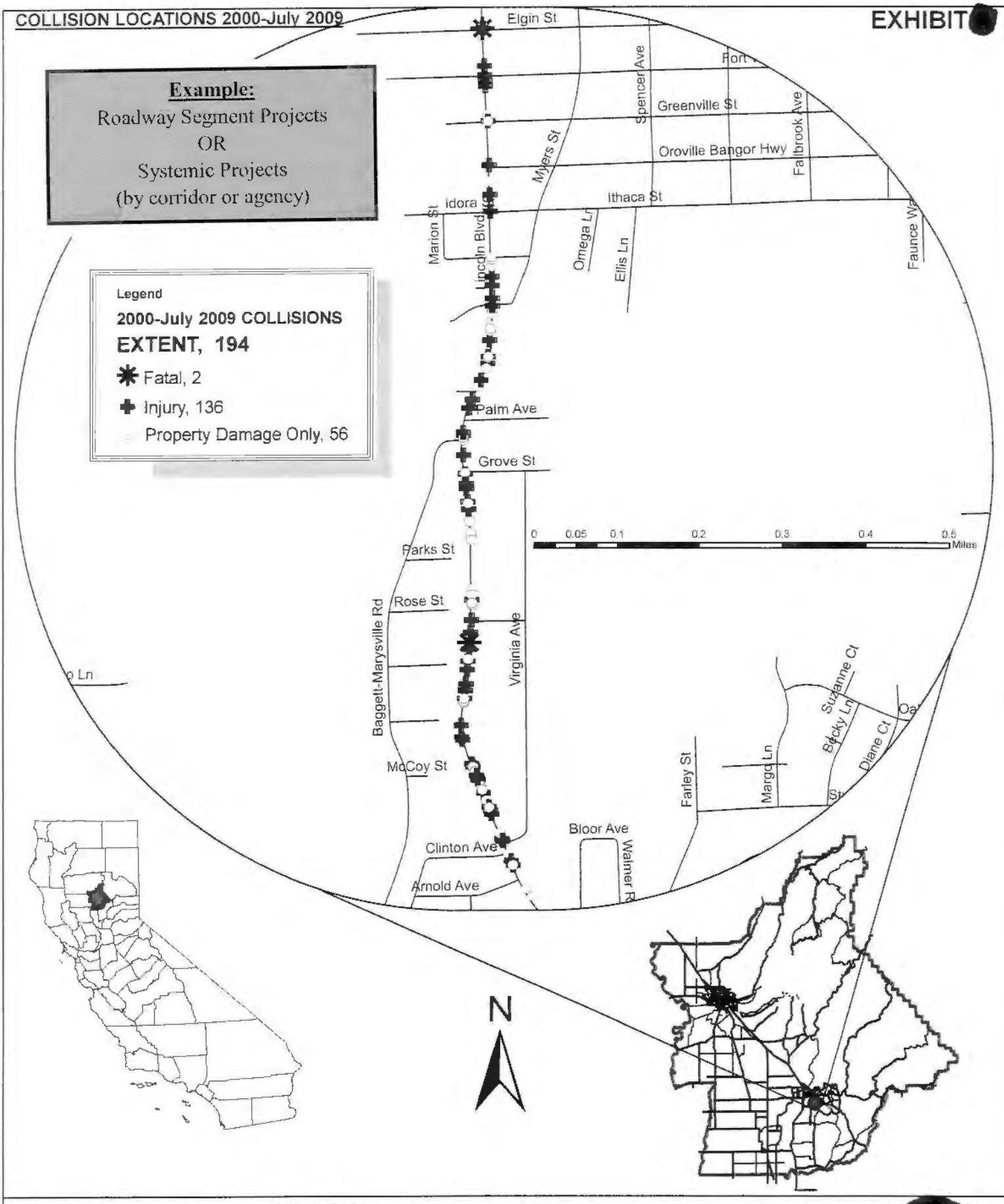

COUNTY [redacted] DEPARTMENT OF PUBLIC WORKS
2008 HIGHWAY SAFETY IMPROVEMENT PROGRAM
(HSIP) - 2006 ANNUAL 5% REPORT LOCATION FOR [redacted] BLVD

[redacted]

2009

Y:\Engineering\Grants and Applications\HSIP\Cycle 3 -- 2009\5% Location Map 2009.mxd