ALA-BT-50

West Grand Avenue between Wood St. and Freeway 880-Frontage Road in Oakland



Looking west from Wood Street under the freeway

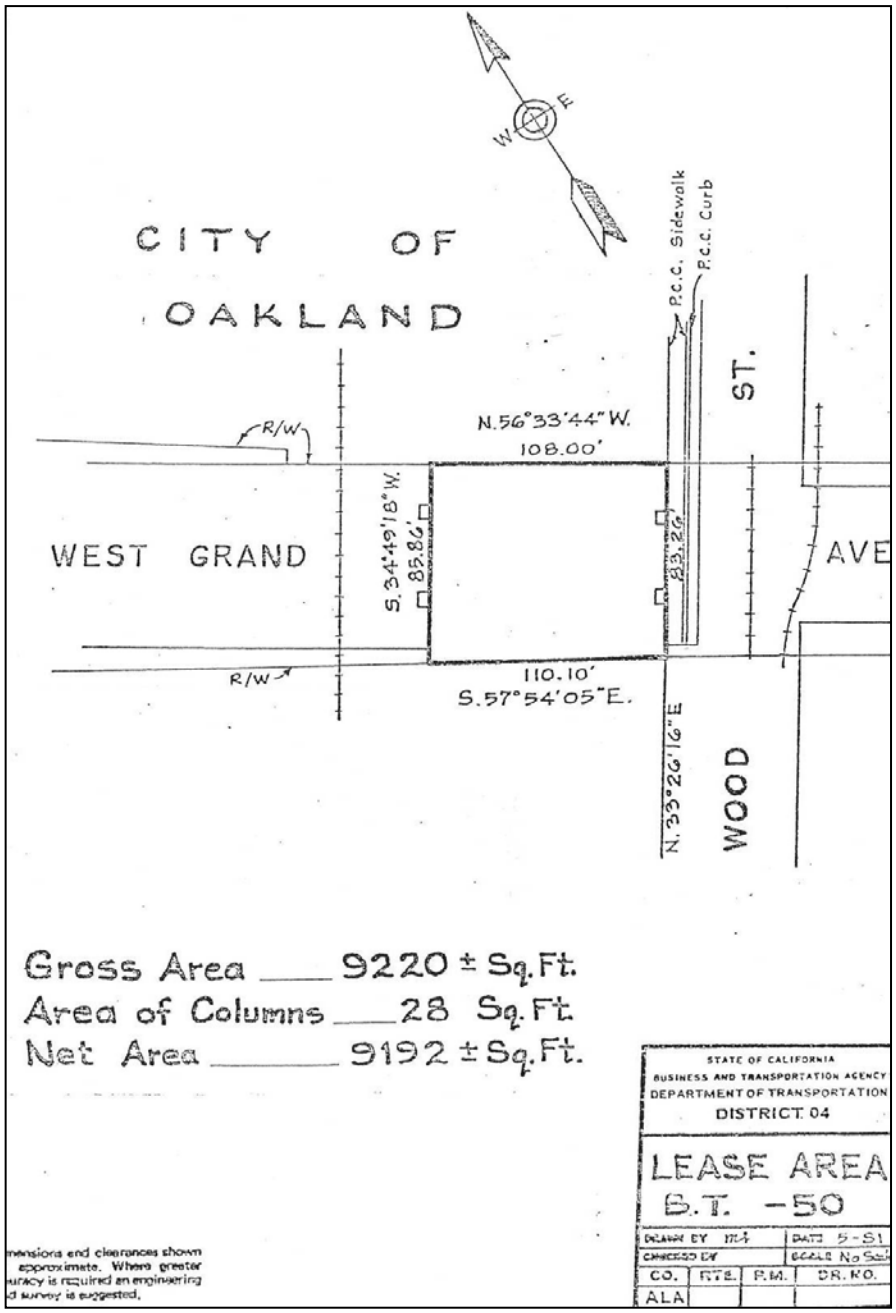
CITY OF OAKLAND
WEST GRAND AVE
WOOD ST.
R/W
N.56°33'44"W.
108.00'
S.34°49'18"W.
85.86'
83.26'
P.C.C. Sidewalk
P.C.C. Curb
110.10'
S.57°54'05"E.
N.33°26'16"E
Gross Area ____ 9220 ± Sq.Ft.
Area of Columns ____ 28 Sq.Ft.
Net Area ____ 9192 ± Sq.Ft.
STATE OF CALIFORNIA
BUSINESS AND TRANSPORTATION AGENCY
DEPARTMENT OF TRANSPORTATION
DISTRICT 04
LEASE AREA
B.T. -50
DRAWN BY
DATE 5-81
CHECKED BY
SCALE No Scale
CO.
RTE.
P.M.
DR. NO.
ALA
Dimensions and clearances shown are approximate. Where greater accuracy is required an engineering field survey is suggested.

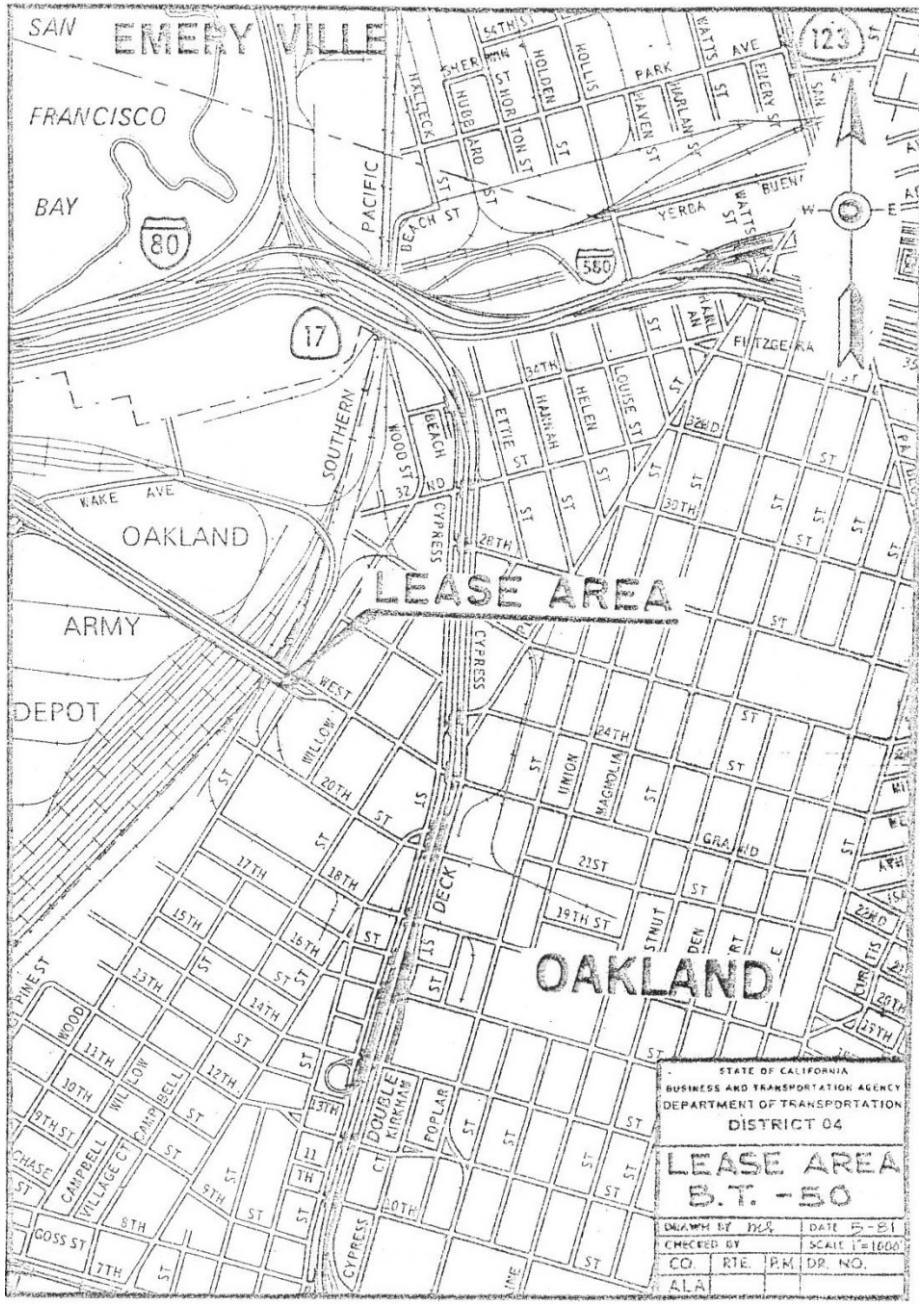
SAN FRANCISCO BAY
EMERYVILLE
OAKLAND
ARMY DEPOT
LEASE AREA
PACIFIC
SOUTHERN
CYPRESS
DECK
STATE OF CALIFORNIA
BUSINESS AND TRANSPORTATION AGENCY
DEPARTMENT OF TRANSPORTATION
DISTRICT 04
LEASE AREA
B.T. -50
DRAWN BY
DATE 5-81
CHECKED BY
SCALE 1"=1000'
CO.
RTE.
P.M.
DR. NO.
ALA

ALA-BT-51
West Grand Avenue between Wood and Willow Streets in Oakland

Looking east from Wood Street under the freeway

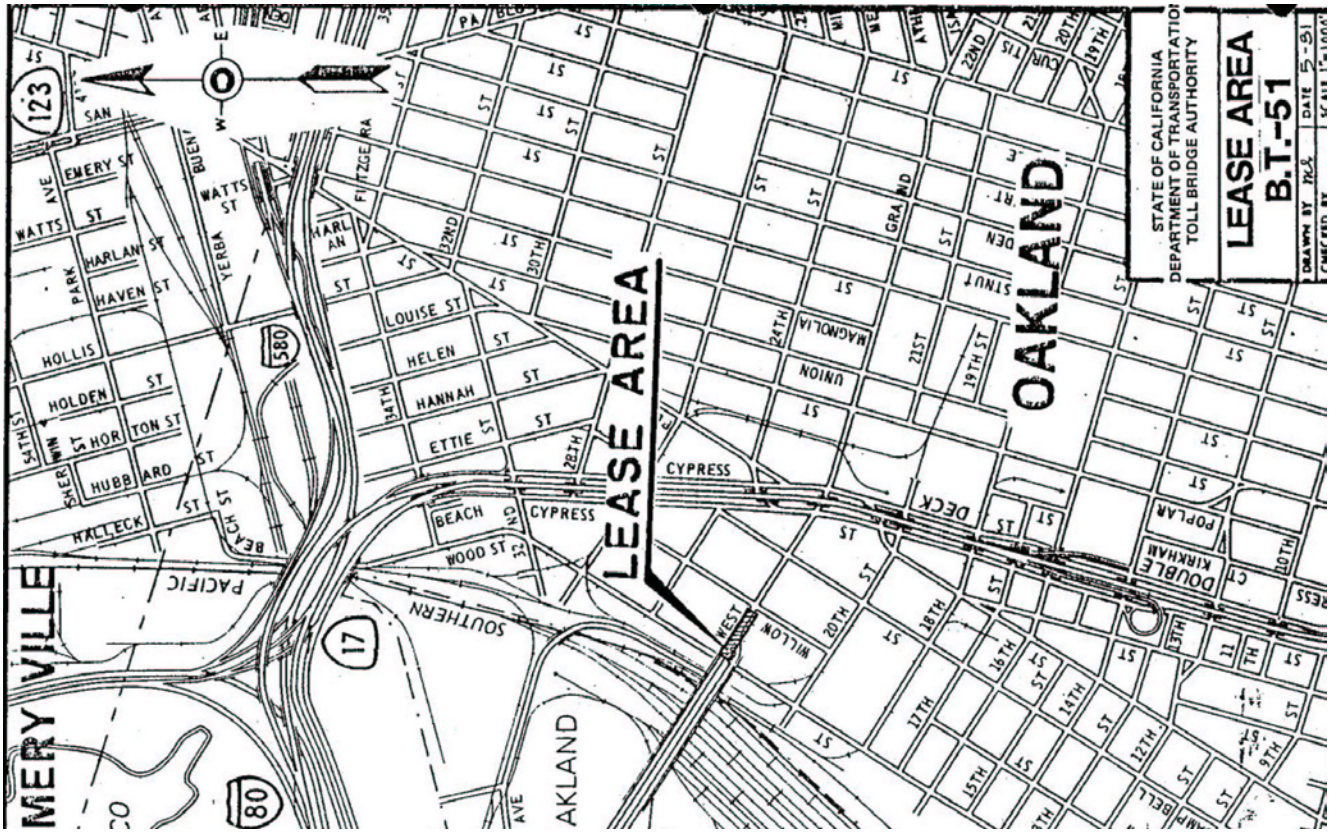

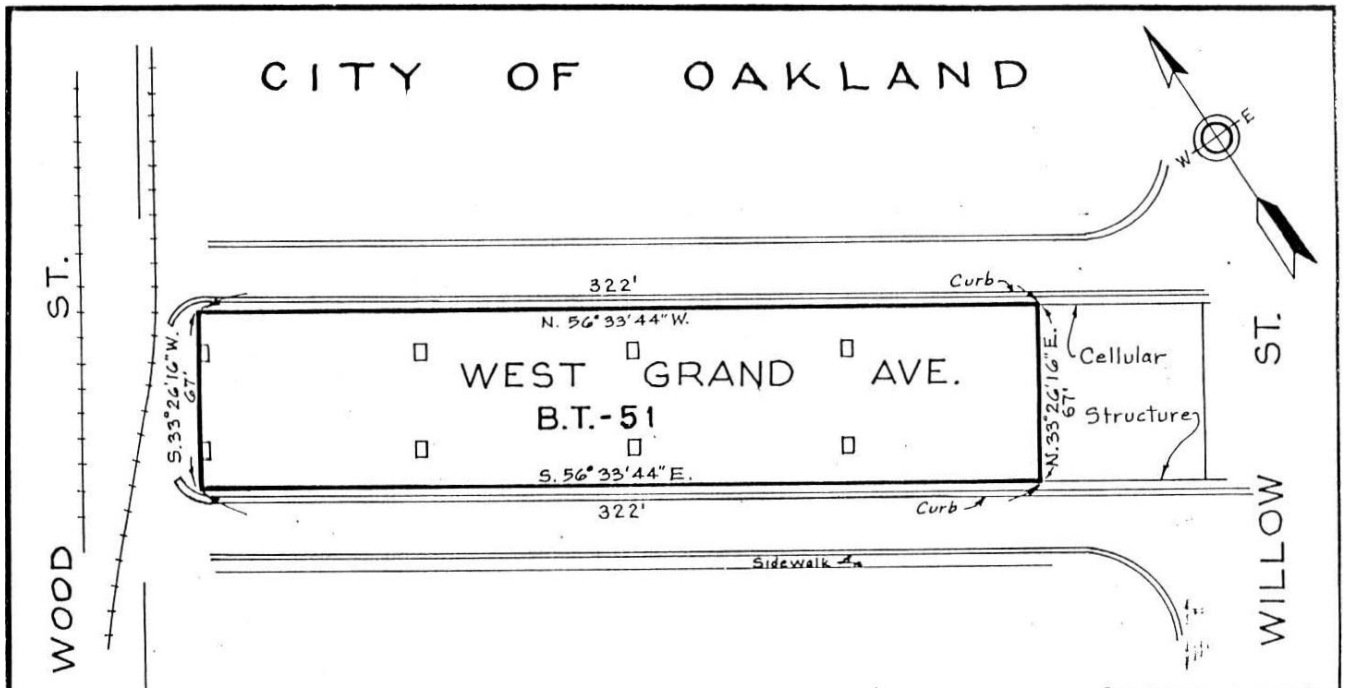

Gross Area . . . . . 21,574 Sq.Ft.

Area of Columns . . . . . 112 Sq.Ft.

Net Area . . . . . 21,462 Sq.Ft.

Dimensions and clearances shown are approximate. Where greater accuracy is required an engineering field survey is suggested.

Rev. 2-88 Combined-51A & 51B

STATE OF CALIFORNIA
DEPARTMENT OF TRANSPORTATIO
TOLL BRIDGE AUTHORITY

LEASE AREA
B.T.-51

DRAWN BY			DATE 5-81
CHECKED BY			SCALE 1"=50'
CO.	RTE.	P.M.	DR. NO.
ALA			

ALA-24-13
Between Carberry Ave. & Telegraph Ave. at 56th Street in Oakland

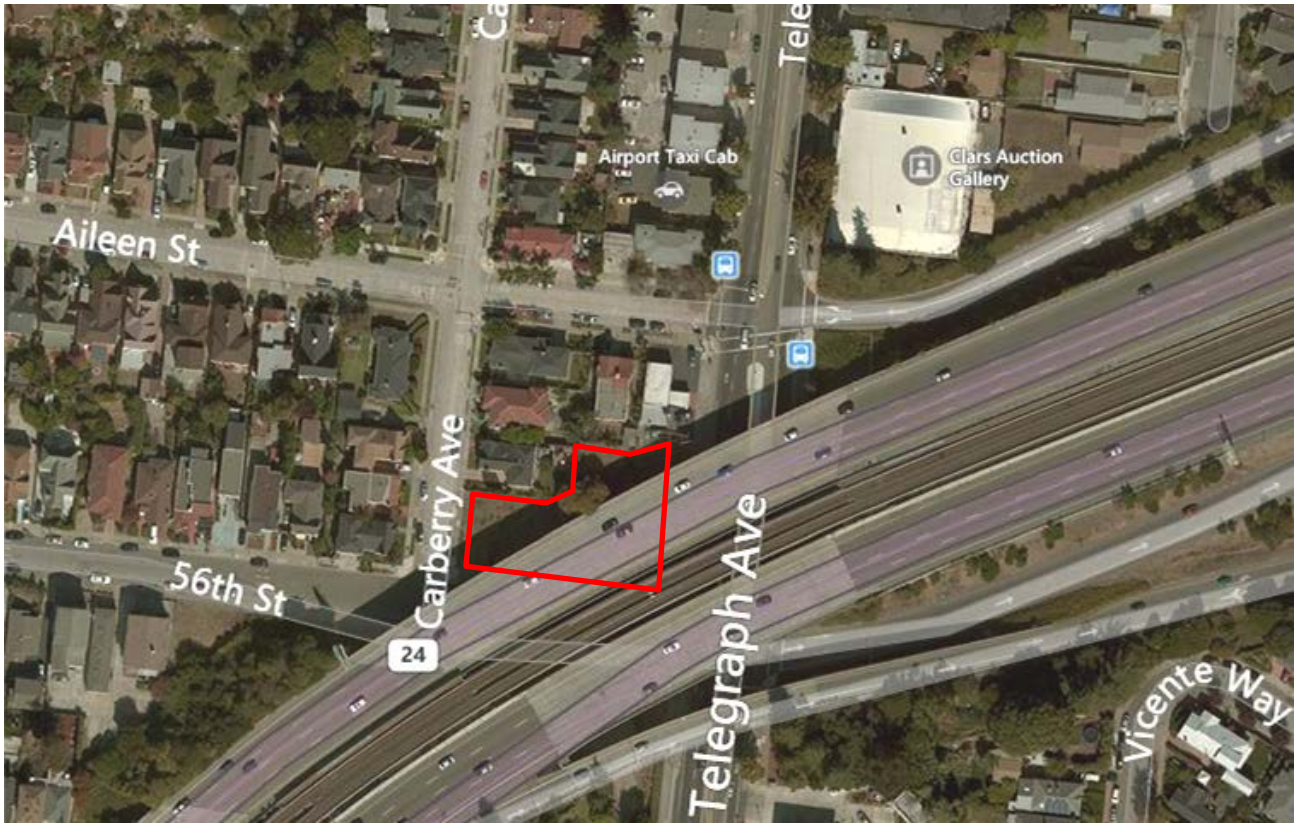

Looking east toward 57th Street

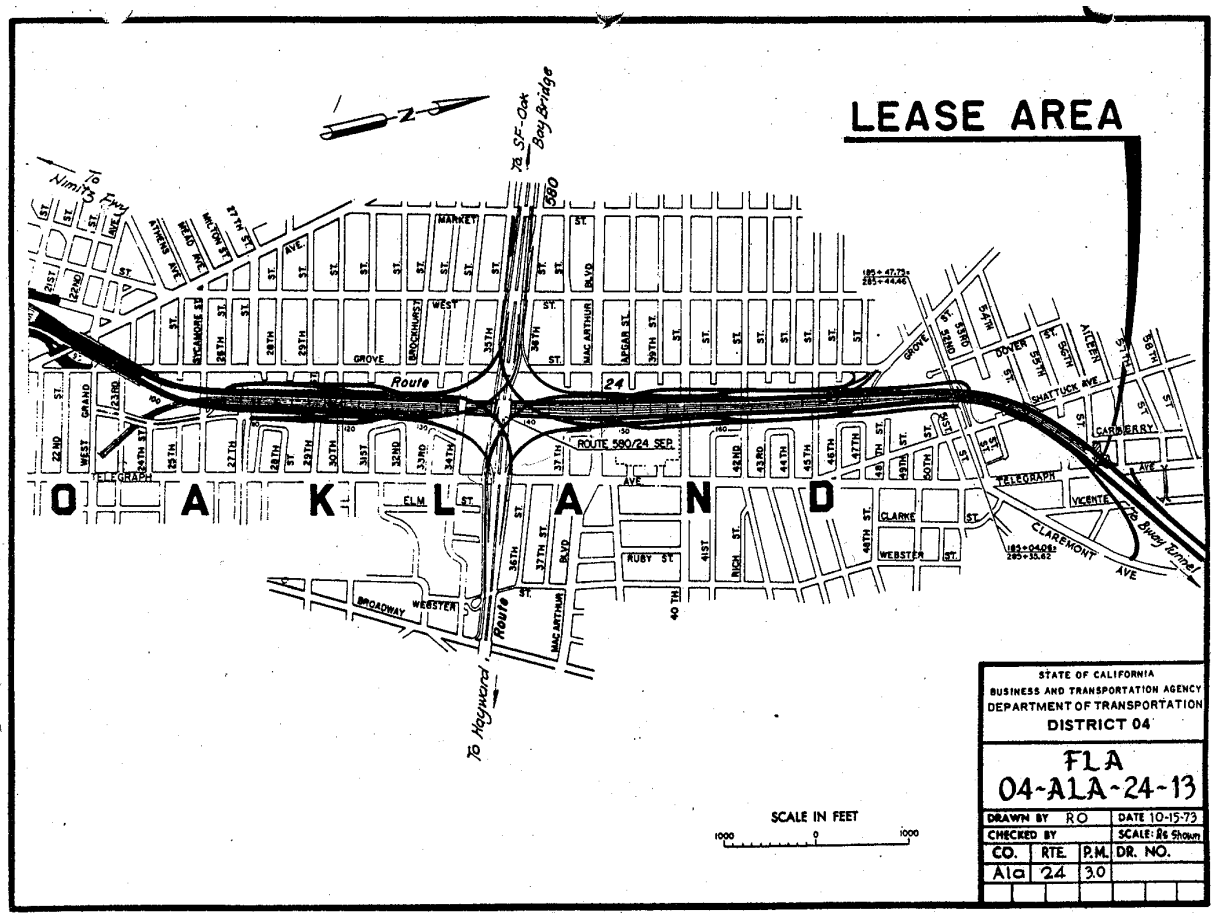

STATE OF CALIFORNIA
BUSINESS AND TRANSPORTATION AGENCY
DEPARTMENT OF TRANSPORTATION
DISTRICT 04

FLA
04-ALA-24-13

DRAWN BY RO			DATE 10-15-73
CHECKED BY			SCALE: As Shown
CO.	RTE.	P.M.	DR. NO.
Ala	24	3.0	

Dimensions and clearances shown are approximate. Where greater accuracy is required an engineering field survey is suggested.

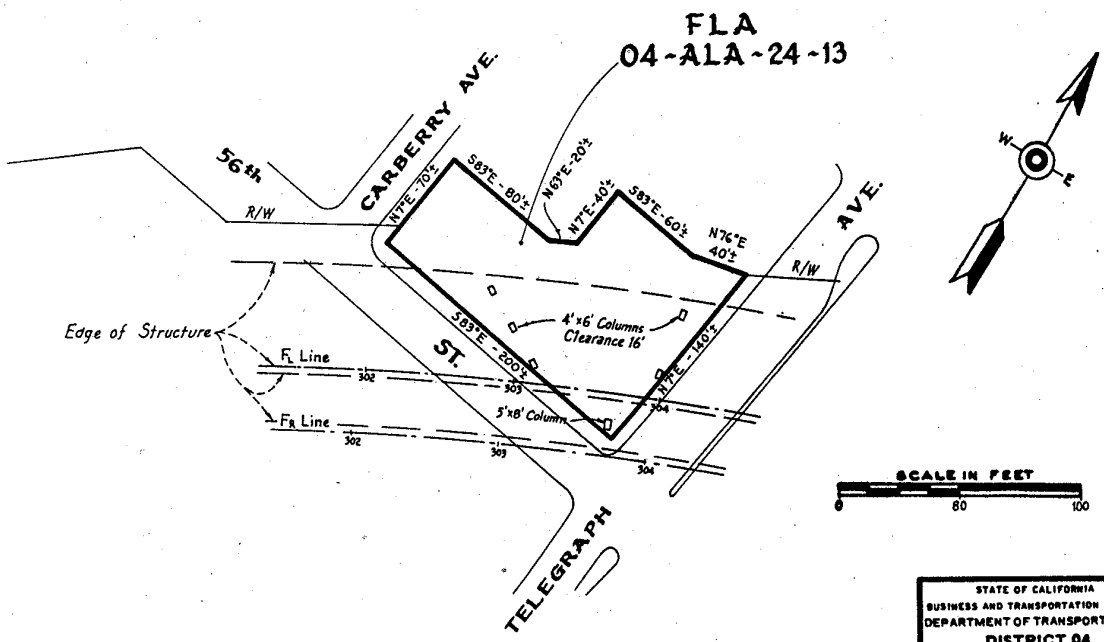

Gross Area -	20,160 Sq.Ft.±
Area of Columns -	160 Sq.Ft.±
Net Area -	20,000 Sq.Ft.±
Area Under Structure -	10,100 Sq.Ft.±

R-137A.13

STATE OF CALIFORNIA
BUSINESS AND TRANSPORTATION AGENCY
DEPARTMENT OF TRANSPORTATION
DISTRICT 04

FLA
04-ALA-24-13

DRAWN BY RO			DATE 10-15-73
CHECKED BY			SCALE As Shown
CO.	RTE.	P.M.	DR. NO.
ALA	24	3.0	

ALA-080-01
Under University Avenue Overpass East of Frontage Road

Looking east from Frontage Road

Dimensions and clearances shown are approximate. Where greater accuracy is required an engineering field survey is suggested.

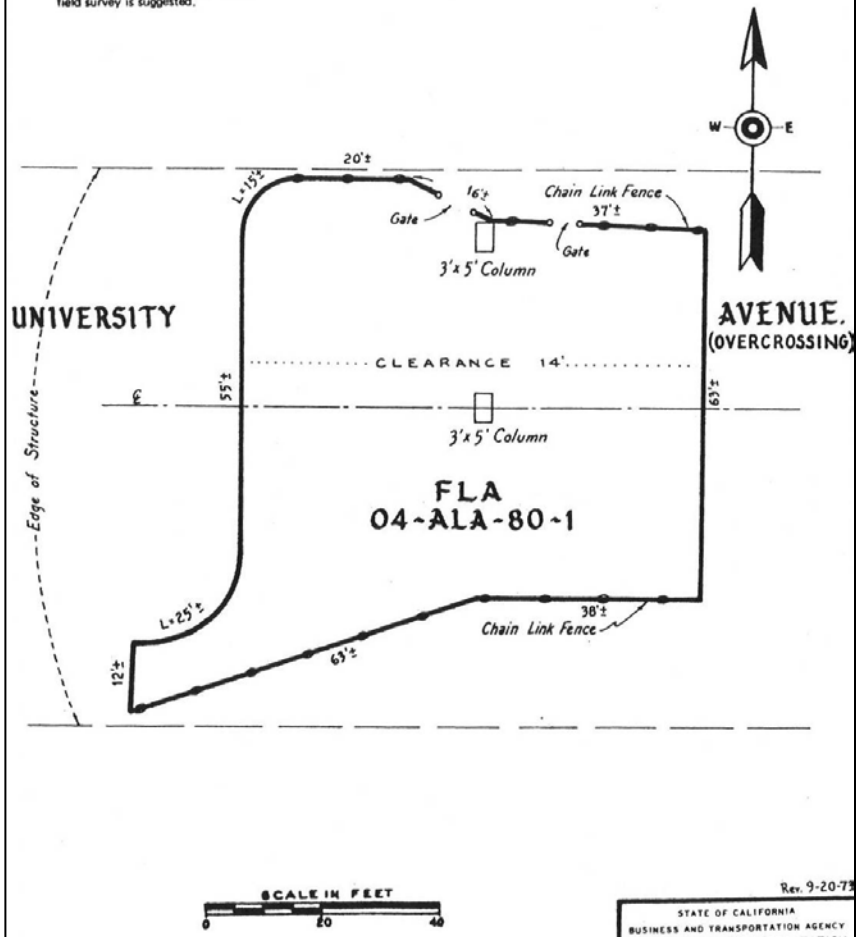

Rev. 9-20-73

STATE OF CALIFORNIA
BUSINESS AND TRANSPORTATION AGENCY
DEPARTMENT OF TRANSPORTATION
DISTRICT 04

FLA
04-ALA-80-1

DRAWN BY R.T	DATE May 1972	
CHECKED BY	SCALE As Shown	
CO.	RTE.	P.M.	DR. NO.
ALA	80	5.8	

Gross Area -	5,650 Sq.Ft.±
Area of Columns -	30 Sq.Ft.±
Net Area -	5,620 Sq.Ft.±
Area Under Structure -	5,620 Sq.Ft.±

89.12

STATE OF CALIFORNIA
BUSINESS AND TRANSPORTATION AGENCY
DEPARTMENT OF TRANSPORTATION
DISTRICT 04

FLA
04-ALA-80-1

DRAWN BY R.O	DATE 9-20-73	
CHECKED BY	SCALE As Shown	
CO.	RTE.	P.M.	DR. NO.
ALA	80	5.8	

ALA-112-03
Davis Street at Carden Street in San Leandro

Looking east toward SPRR Railroad

Dimensions and clearances shown are approximate. Where greater accuracy is required an engineering field survey is suggested.

CITY OF SAN LEANDRO

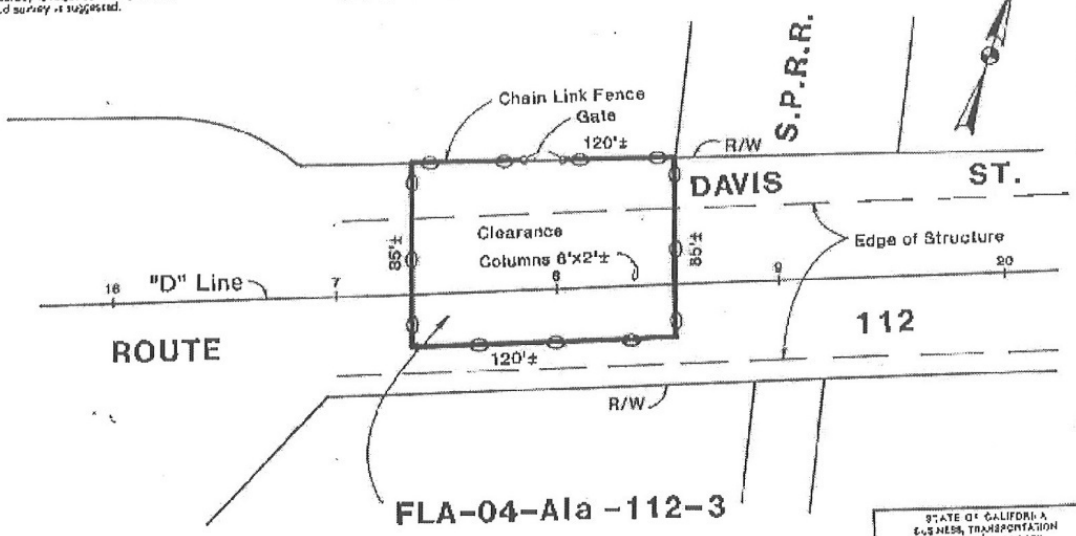

SCALE IN FEET

0 50 100 150

GROSS AREA .....10200 Sq.Ft.±
AREA OF COLUMNS .....12 Sq.Ft.±
NEA AREA .....10188 Sq.Ft.±
AREA UNDER STRUCTURE ..7200 Sq.Ft.±

STATE OF CALIFORNIA
BUSINESS, TRANSPORTATION AND HOUSING AGENCY
DEPARTMENT OF TRANSPORTATION
DISTRICT 4

FLA
04-Ala -112-3

DRAWN BY A.C.		DATE 6-93	
CHECKED BY		SCALE 1"=50'	
CO.	RTE	P.M.	DR. No.
Ala	112	0.1	2 OF 2

CITY OF SAN LEANDRO

SCALE IN FEET

0 500 1000 1500

STATE OF CALIFORNIA
BUSINESS, TRANSPORTATION AND HOUSING AGENCY
DEPARTMENT OF TRANSPORTATION
DISTRICT 4

FLA
04-Ala -112-3

DRAWN BY A.C.		DATE 6-93	
CHECKED BY		SCALE 1"=500'	
CO.	RTE	P.M.	DR. No.
Ala	112	0.1	1 OF 2

ALA-260-01 & 01A
Webster Street between 4th and 5th Streets in Oakland

Looking north from 4th Street

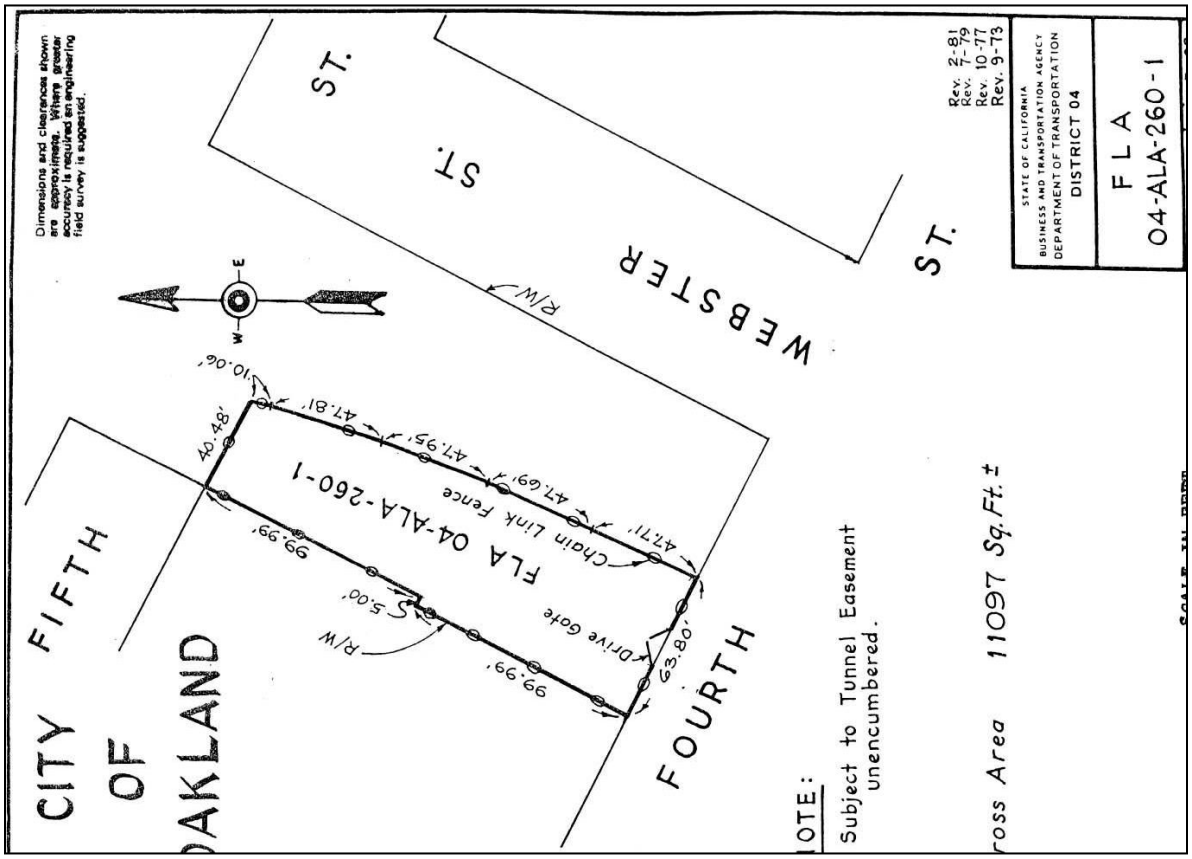
Dimensions and clearances shown are approximate. Where greater accuracy is required an engineering field survey is suggested.
CITY OF OAKLAND
FIFTH
FOURTH
WEBSTER ST.
ST.
ST.
R/W
FLA 04-ALA-260-1
Chain Link Fence
Drive Gate
99.99'
99.99'
5.00'
63.80'
47.71'
47.69'
47.95'
47.81'
10.06'
8.04'
NOTE:
Subject to Tunnel Easement unencumbered.
Gross Area 11097 Sq.Ft. ±
Rev. 2-81
Rev. 7-79
Rev. 10-77
Rev. 9-73
STATE OF CALIFORNIA
BUSINESS AND TRANSPORTATION AGENCY
DEPARTMENT OF TRANSPORTATION
DISTRICT 04
FLA
04-ALA-260-1

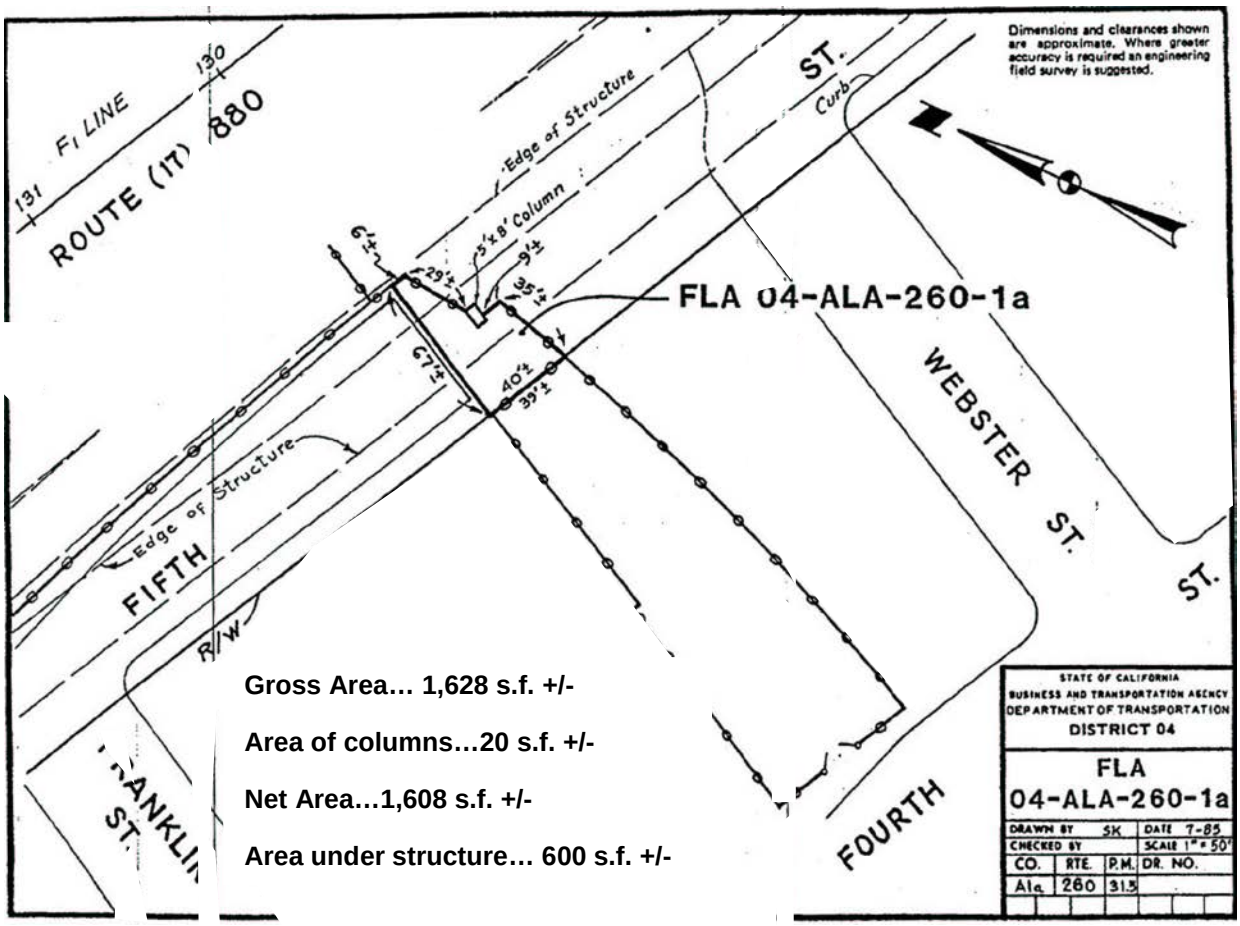
Dimensions and clearances shown are approximate. Where greater accuracy is required an engineering field survey is suggested.
ROUTE (IT) 880
F. LINE
130
131
Edge of Structure
5'x8' Column
Curb
FLA 04-ALA-260-1a
WEBSTER ST.
ST.
ST.
FIFTH
FOURTH
FRANKLIN ST.
R/W
6'±
29'±
9'±
35'±
67'±
40'±
39'±
Gross Area… 1,628 s.f. +/-
Area of columns…20 s.f. +/-
Net Area…1,608 s.f. +/-
Area under structure… 600 s.f. +/-
STATE OF CALIFORNIA
BUSINESS AND TRANSPORTATION AGENCY
DEPARTMENT OF TRANSPORTATION
DISTRICT 04
FLA
04-ALA-260-1a
DRAWN BY SK
DATE 7-85
CHECKED BY
SCALE 1" = 50'
CO. ALA
RTE. 260
P.M. 31.5
DR. NO.

ALA-580-07

Between Adeline St. and San Pablo Ave., between 35th and 36th Streets in Oakland

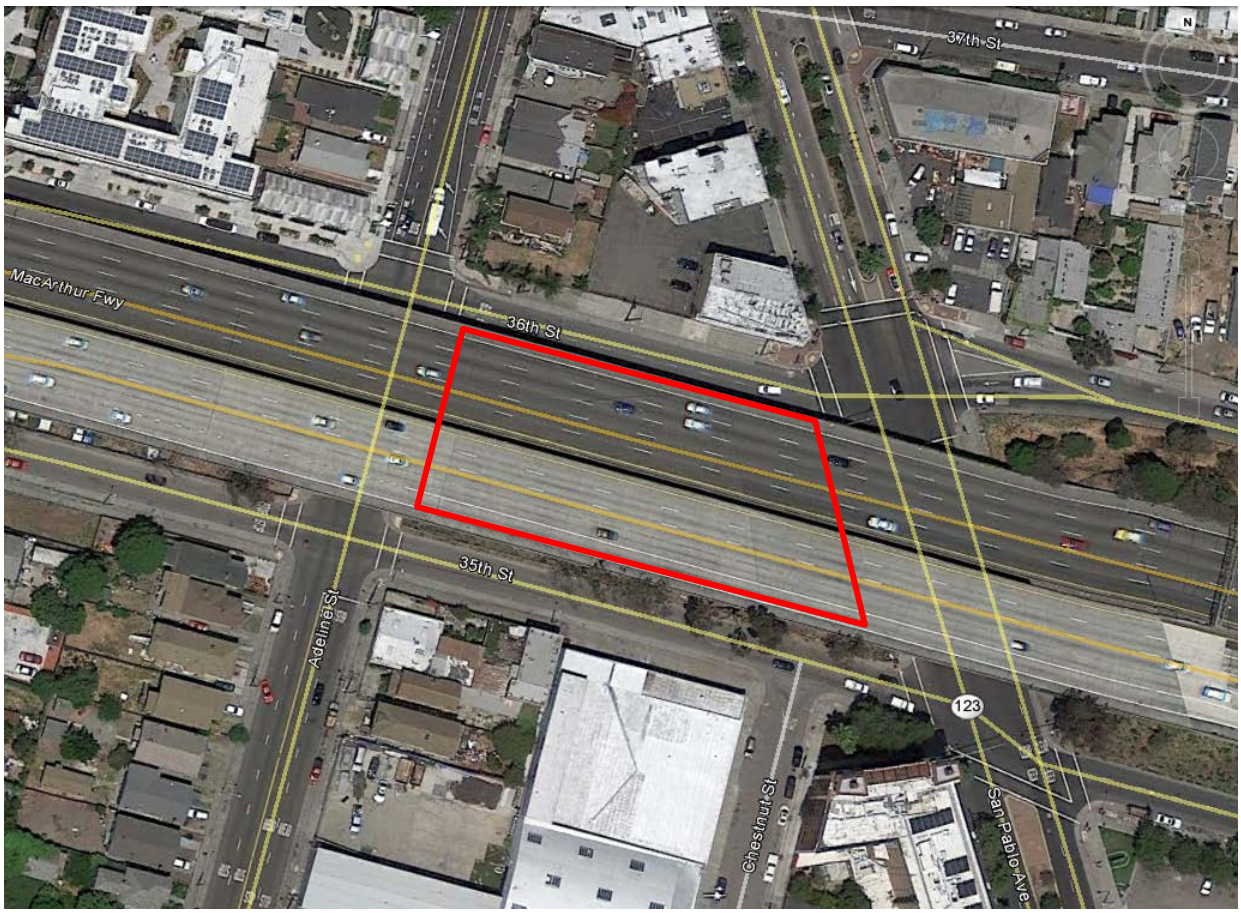

Looking east from Adeline Street

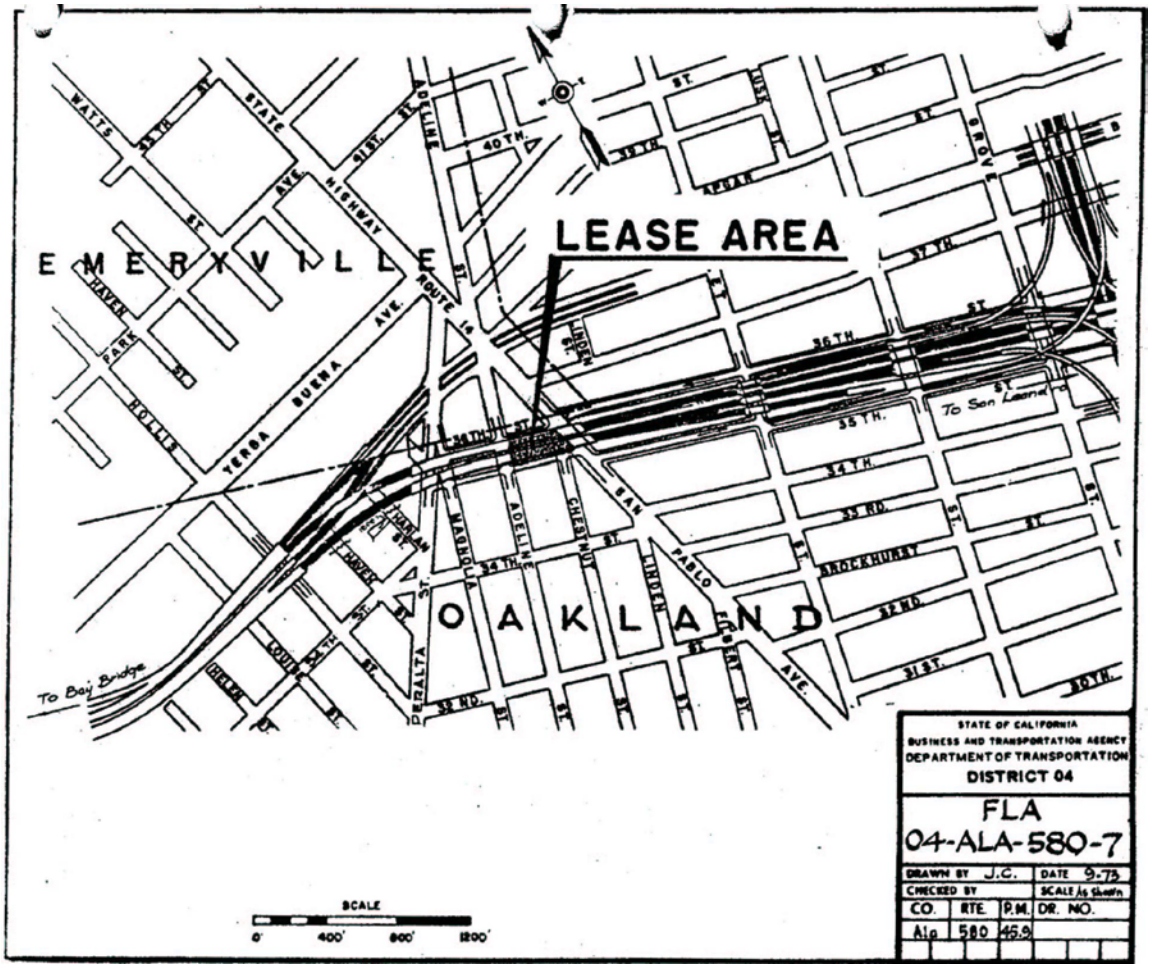

STATE OF CALIFORNIA
BUSINESS AND TRANSPORTATION AGENCY
DEPARTMENT OF TRANSPORTATION
DISTRICT 04

FLA
04-ALA-580-7

DRAWN BY J.C.			DATE 9-73
CHECKED BY			SCALE As shown
CO.	RTE.	P.M.	DR. NO.
Ala	580	45.9	

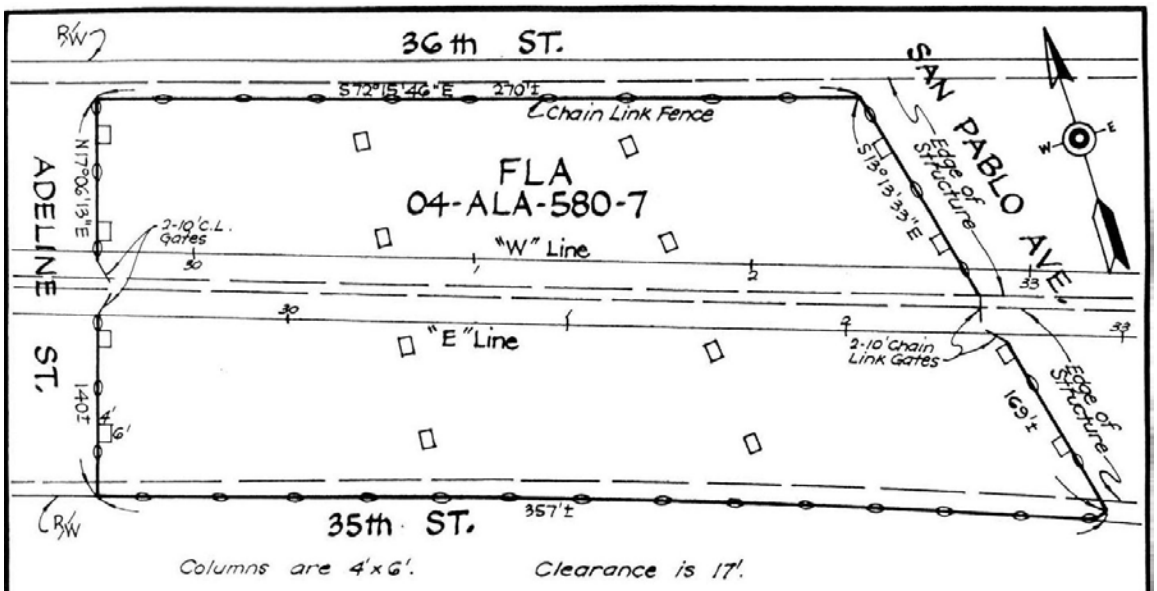

Gross Area	43,384 ± Sq. Ft.
Area of Columns	384 ± Sq. Ft.
Net Area	43,000 ± Sq. Ft.
Area Under Structure	40,000 ± Sq. Ft.

Dimensions and clearances shown are approximate. Where greater accuracy is required an engineering field survey is suggested.

STATE OF CALIFORNIA
BUSINESS AND TRANSPORTATION AGENCY
DEPARTMENT OF TRANSPORTATION
DISTRICT 04

FLA
04-ALA-580-7

DRAWN BY J.C.			DATE 9-73
CHECKED BY			SCALE 1"=40'
CO.	RTE.	P.M.	DR. NO.
ALA	580	45.9	

ALA-580-11
Under I-580 between Hannah & Helen Streets

Looking west from Helen Street

Dimensions and clearances shown are approximate. Where greater accuracy is required an engineering field survey is suggested.

All Columns 3'x4'
20' Clearance

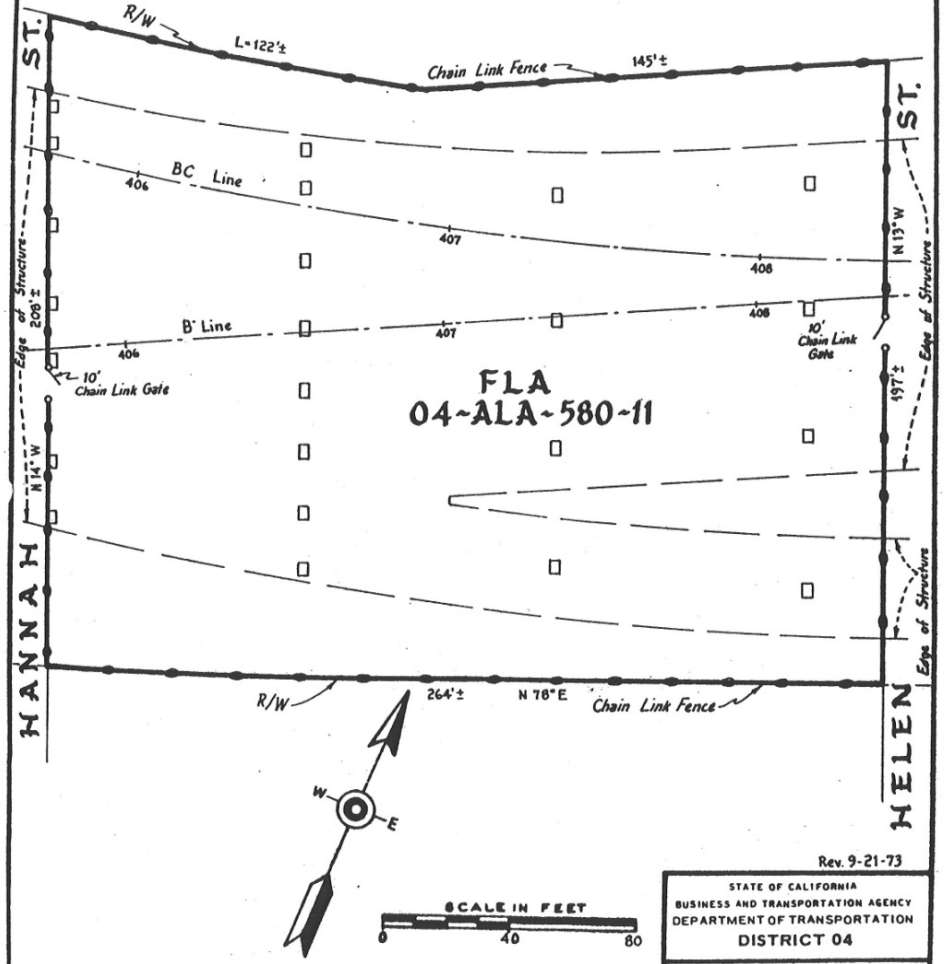

Rev. 9-21-73

Gross Area -	46,276 Sq.Ft.±
Area of Columns -	276 Sq.Ft.±
Net Area -	46,000 Sq.Ft.±
Area Under Structure -	37,000 Sq.Ft.±

STATE OF CALIFORNIA
BUSINESS AND TRANSPORTATION AGENCY
DEPARTMENT OF TRANSPORTATION
DISTRICT 04

FLA
04-ALA-580-11

DRAWN BY L²		DATE Sept. '62	
CHECKED BY		SCALE As Shown	
CO.	RTE.	P.M.	DR. NO.
ALA	580	46.4	

R-4.8,.9

ALA-580-13
Between Louise and Hollis Streets

Looking west toward Louise Street

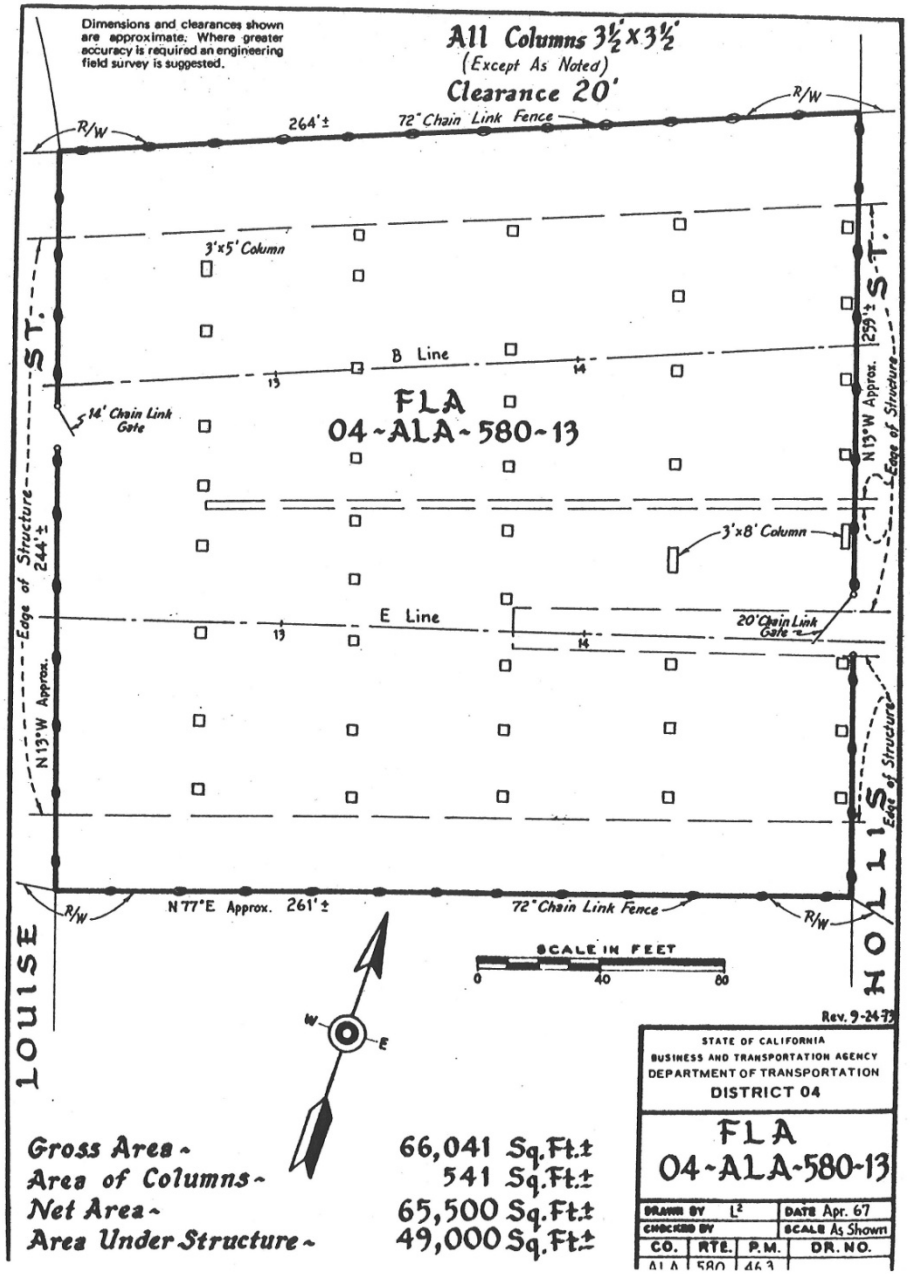

Gross Area - 66,041 Sq.Ft.±
Area of Columns - 541 Sq.Ft.±
Net Area - 65,500 Sq.Ft.±
Area Under Structure - 49,000 Sq.Ft.±

Rev. 9-24-73

STATE OF CALIFORNIA
BUSINESS AND TRANSPORTATION AGENCY
DEPARTMENT OF TRANSPORTATION
DISTRICT 04

FLA
04-ALA-580-13

DRAWN BY L²	DATE Apr. 67	
CHECKED BY	SCALE As Shown	
CO.	RTE.	P.M.	DR. NO.
ALA	580	46.3	

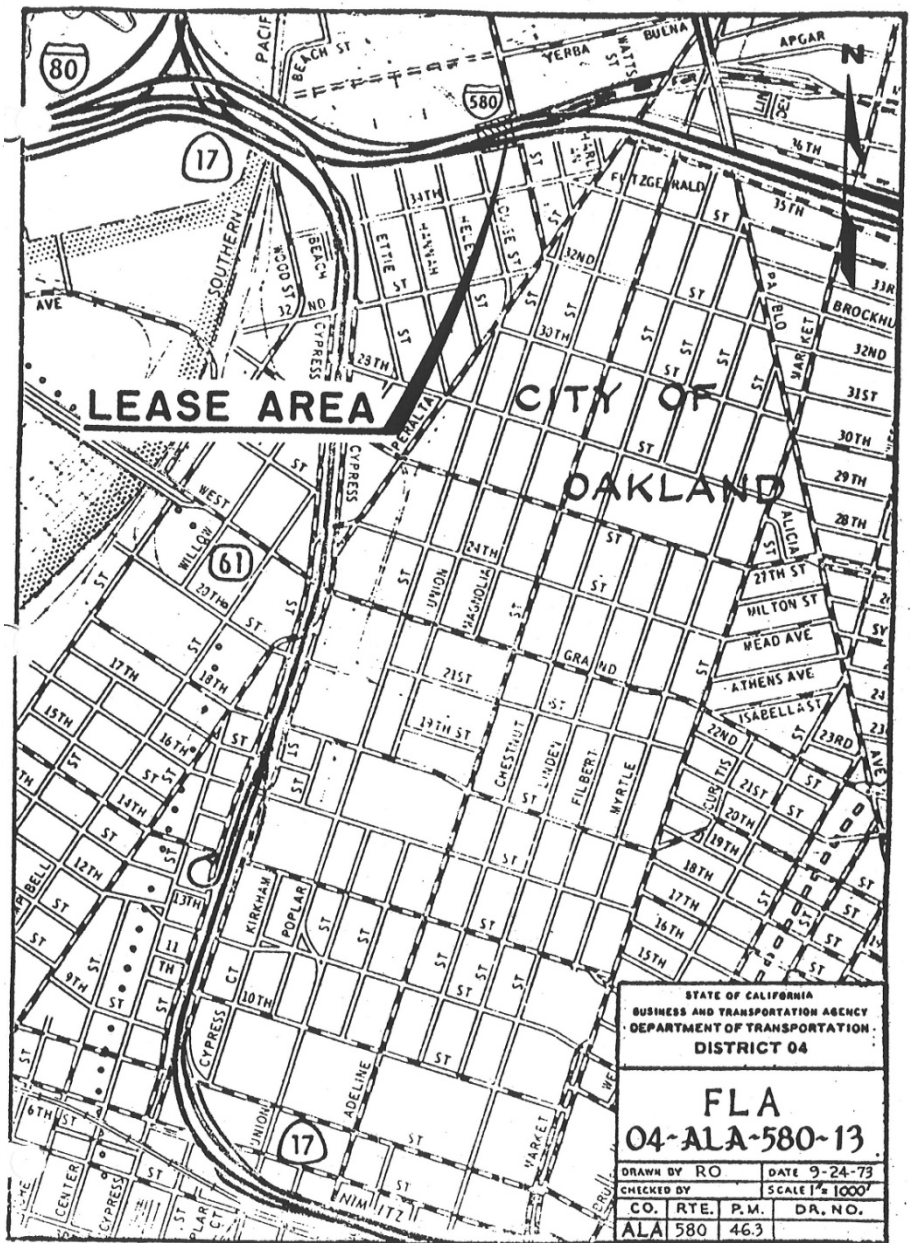

04-ALA-580-17
Under Freeway 580 between Mandela Parkway and Ellie Street

Looking east from Mandela Parkway

04-ALA-580-20
Under I-580 between Helen and Louise Streets

Looking north from Louise Street

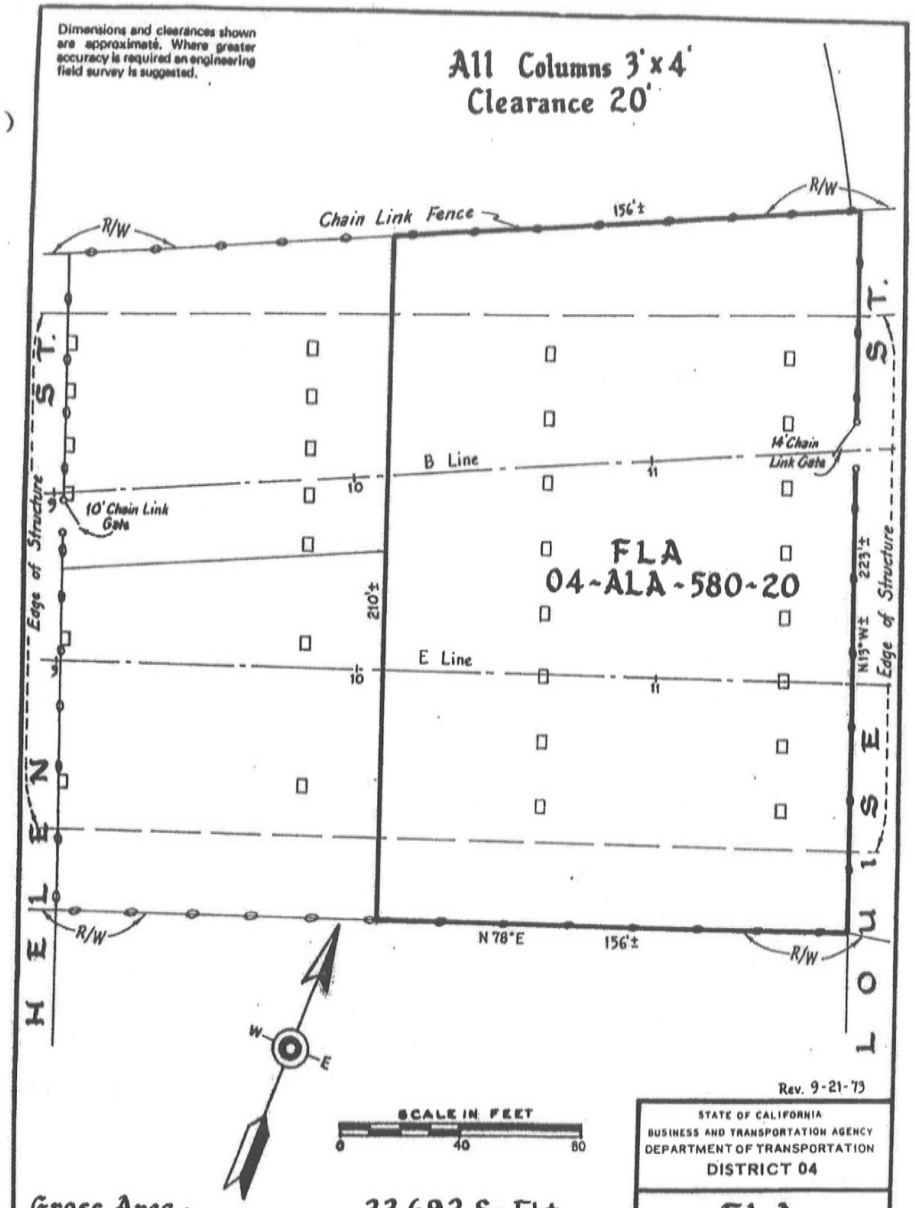

Rev. 9-21-73

STATE OF CALIFORNIA
BUSINESS AND TRANSPORTATION AGENCY
DEPARTMENT OF TRANSPORTATION
DISTRICT 04

FLA
04-ALA-580-20

DRAWN BY RT	DATE 6-8-70
CHECKED BY	SCALE As Shown

CO.	RTE.	P.M.	DR. NO.
ALA	580	46.3	

Gross Area -	33,692 Sq.Ft.±
Area of Columns -	192 Sq.Ft.±
Net Area -	33,500 Sq.Ft.±
Area Under Structure -	25,000 Sq.Ft.±

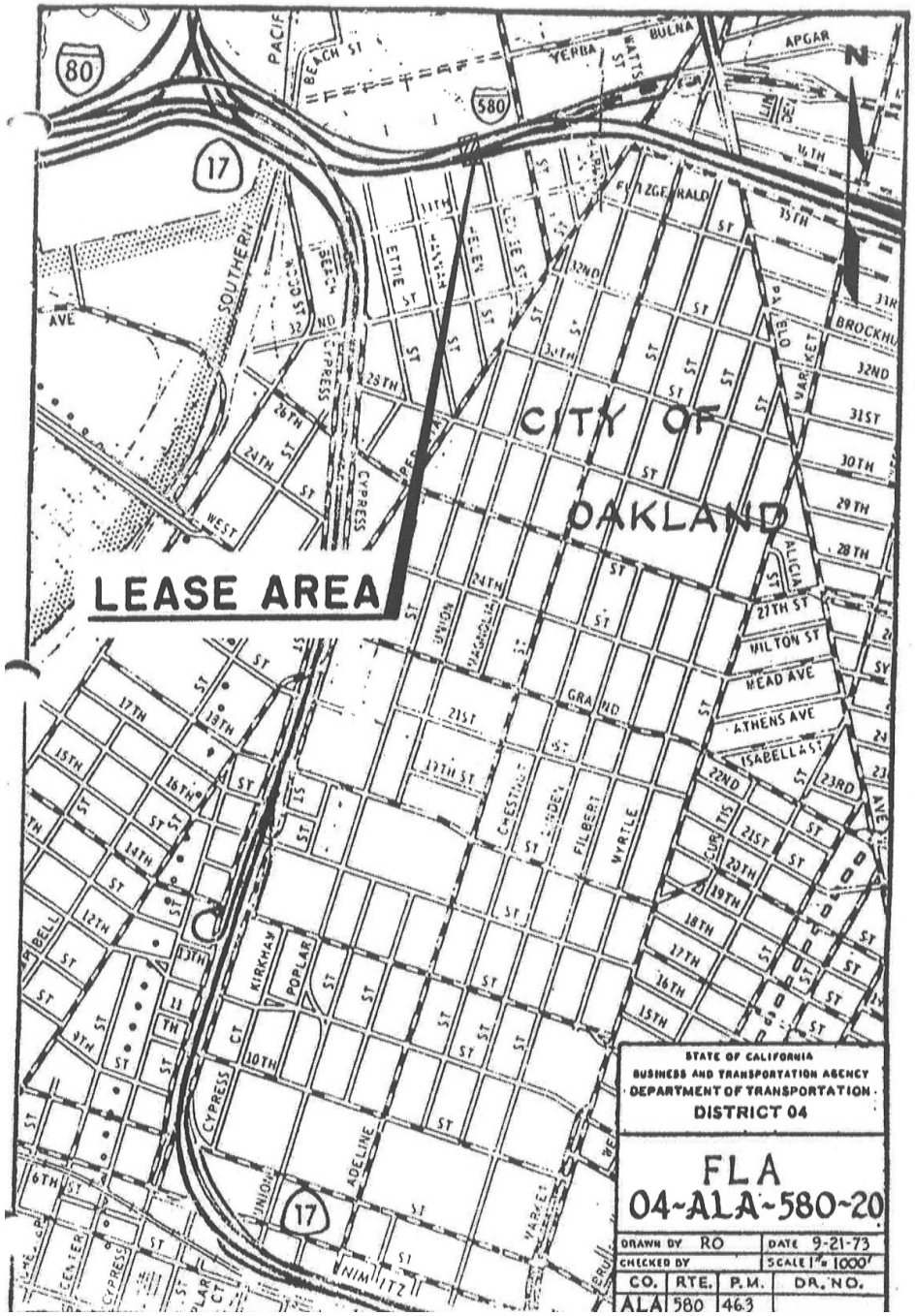

STATE OF CALIFORNIA
BUSINESS AND TRANSPORTATION AGENCY
DEPARTMENT OF TRANSPORTATION
DISTRICT 04

FLA
04-ALA-580-20

DRAWN BY RO	DATE 9-21-73
CHECKED BY	SCALE 1" = 1000'

CO.	RTE.	P.M.	DR. NO.
ALA	580	46.3	

04-ALA-580-21
South-West Corner of Foothill Blvd and Fairmont Drive in San Leandro

Looking south from Foothill Blvd

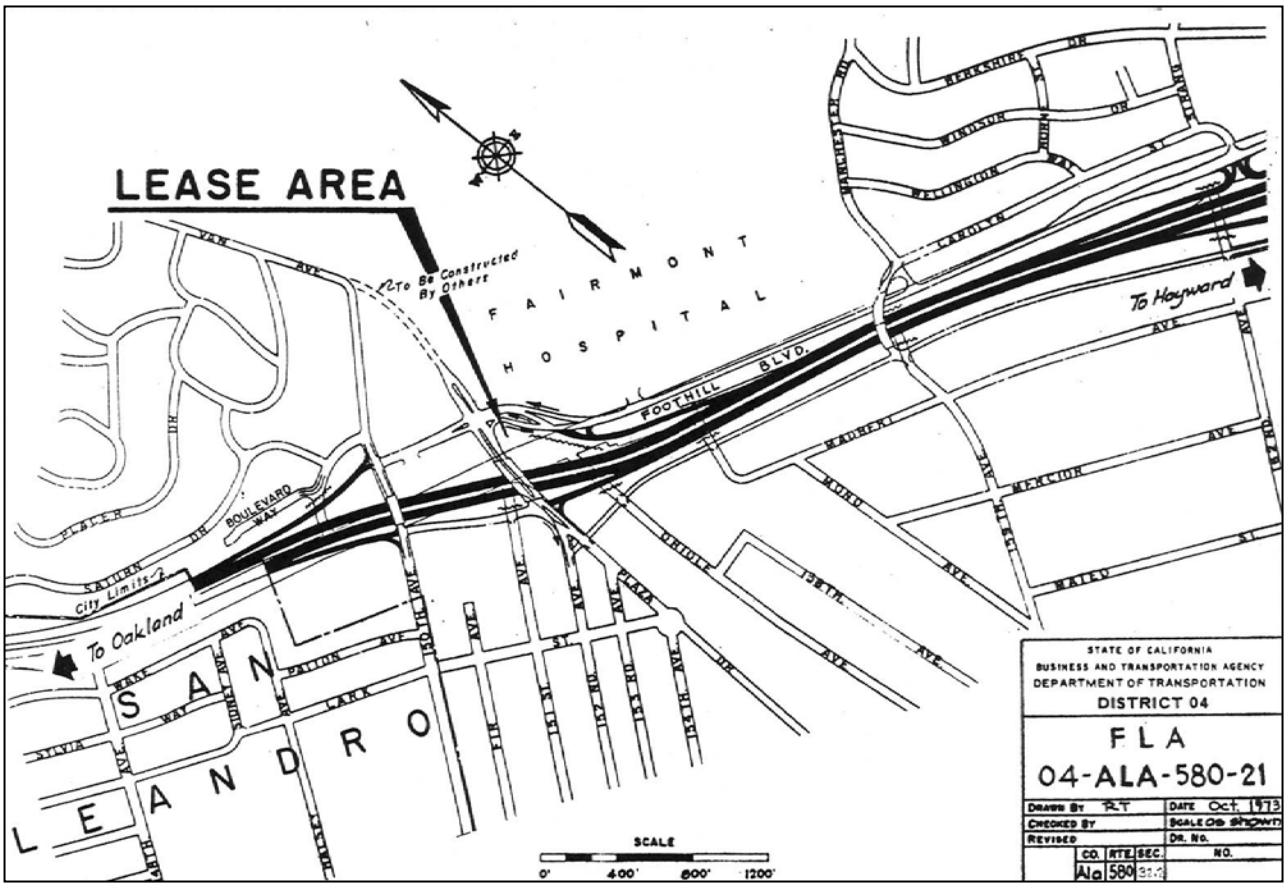
LEASE AREA
To Be Constructed By Others
FAIRMONT HOSPITAL
FOOTHILL BLVD.
To Hayward
To Oakland
City Limits
SAN LEANDRO
BOULEVARD WAY
SCALE
0' 400' 800' 1200'
STATE OF CALIFORNIA
BUSINESS AND TRANSPORTATION AGENCY
DEPARTMENT OF TRANSPORTATION
DISTRICT 04
FLA
04-ALA-580-21
DRAWN BY R.T.
DATE Oct. 1973
CHECKED BY
SCALE AS SHOWN
REVISED
DR. NO.
CO. RTE. SEC.
NO.
Ala 580

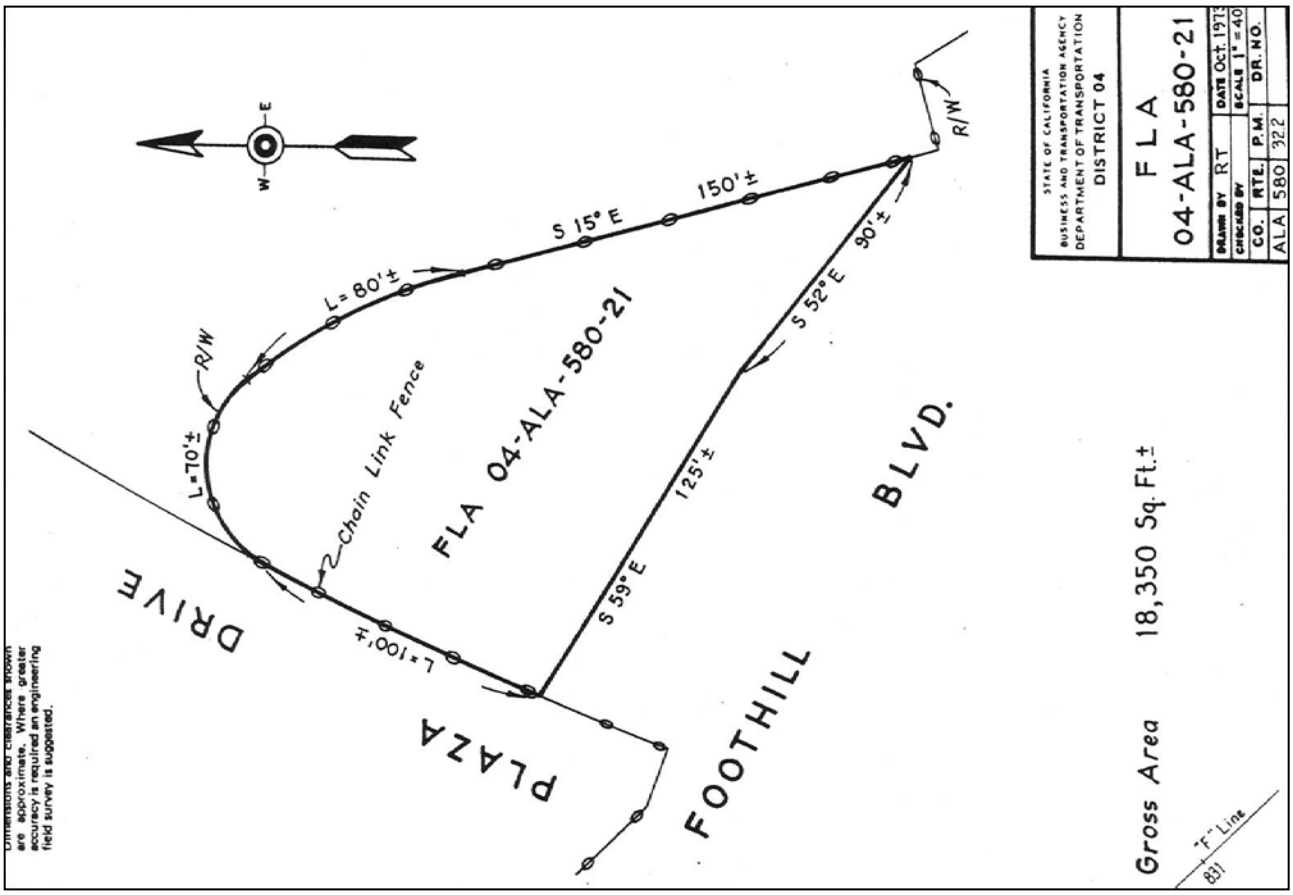
Dimensions and clearances shown are approximate. Where greater accuracy is required an engineering field survey is suggested.
PLAZA DRIVE
FOOTHILL BLVD.
L=100'±
L=70'±
R/W
Chain Link Fence
FLA 04-ALA-580-21
L=80'±
S 15° E
150'±
S 59° E
125'±
S 52° E
90'±
R/W
Gross Area 18,350 Sq. Ft.±
"F" Line
831
STATE OF CALIFORNIA
BUSINESS AND TRANSPORTATION AGENCY
DEPARTMENT OF TRANSPORTATION
DISTRICT 04
FLA
04-ALA-580-21
DRAWN BY RT
DATE Oct. 1973
CHECKED BY
SCALE 1" = 40'
CO. RTE. P.M.
DR. NO.
ALA 580 32.2

04-ALA-580-25
Telegraph Avenue south of Freeway 580

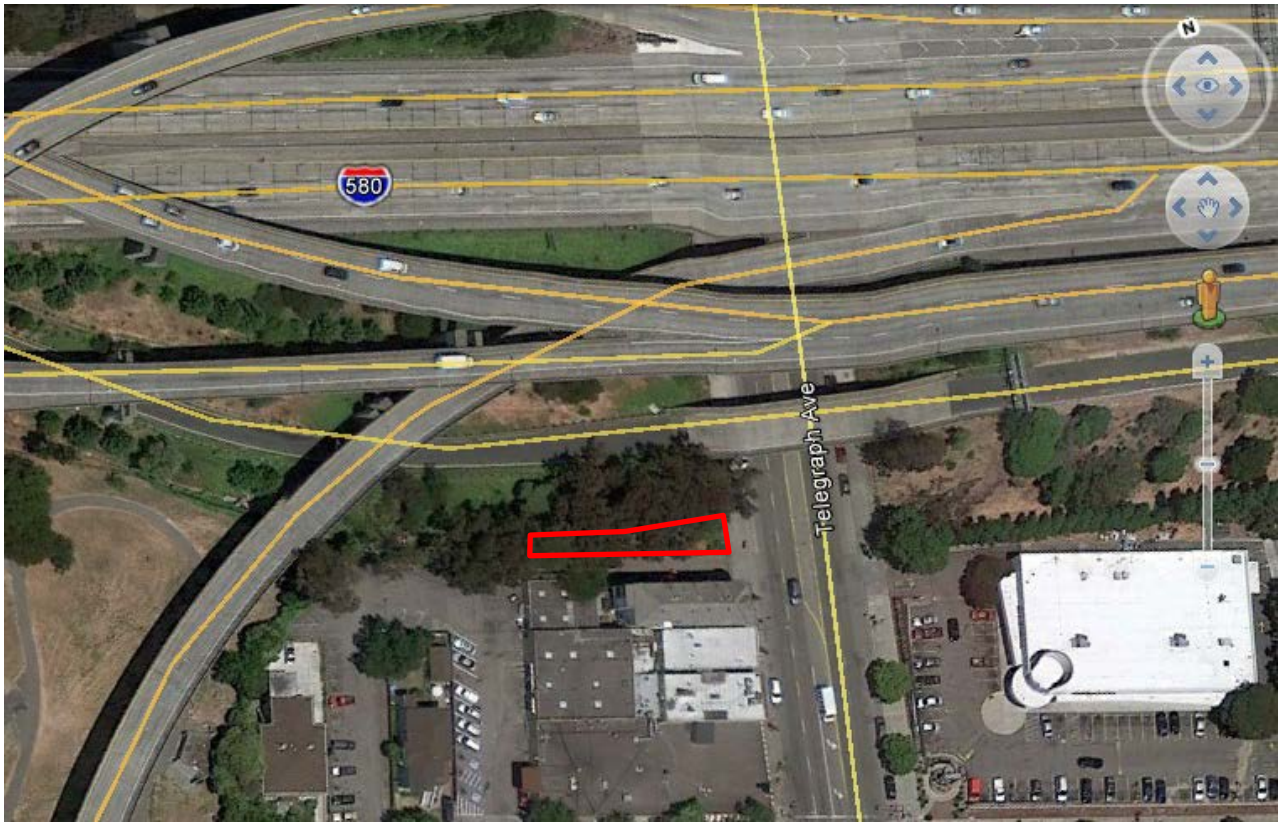



Looking west from Telegraph Avenue

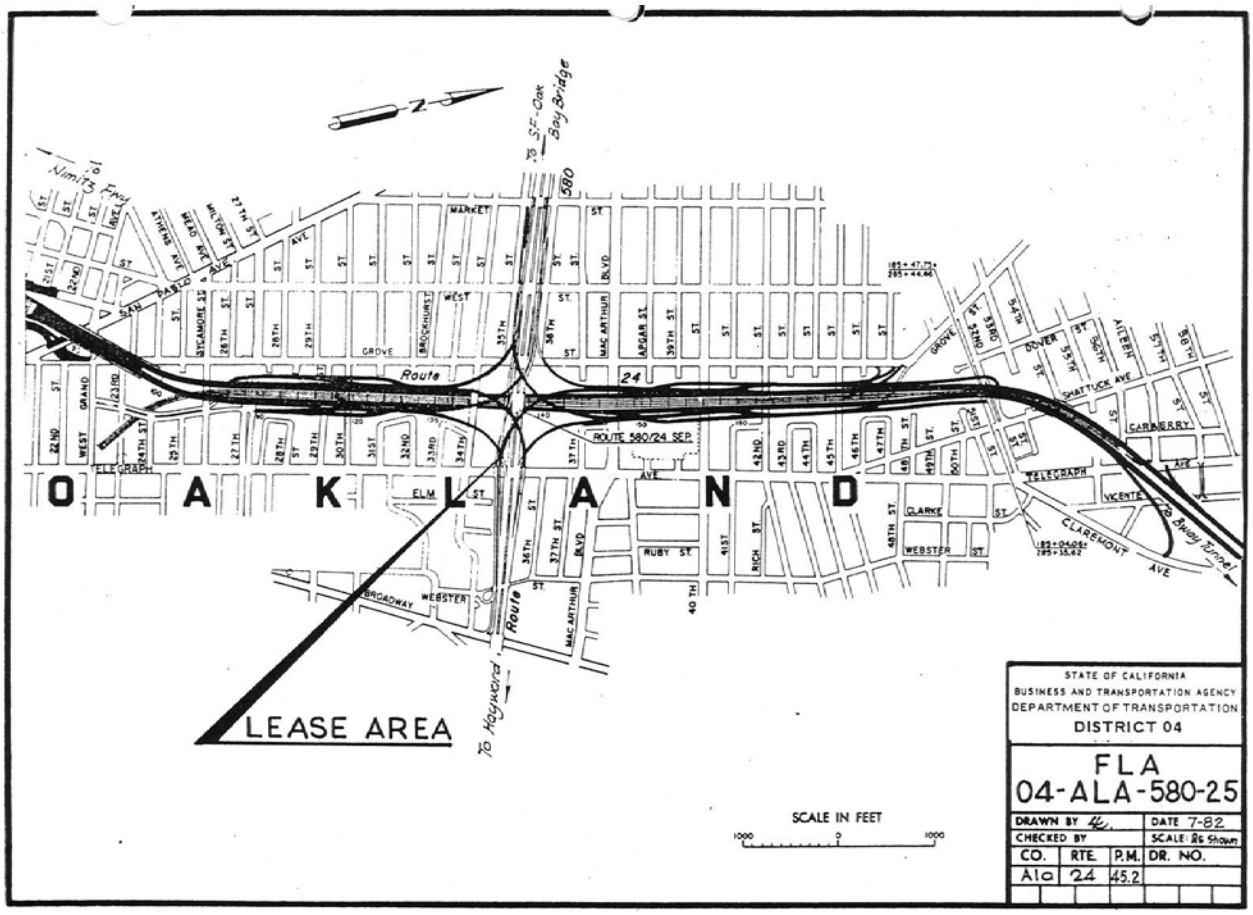

STATE OF CALIFORNIA
BUSINESS AND TRANSPORTATION AGENCY
DEPARTMENT OF TRANSPORTATION
DISTRICT 04

FLA
04-ALA-580-25

DRAWN BY			DATE 7-82
CHECKED BY			SCALE: As Shown
CO.	RTE.	P.M.	DR. NO.
Ala	24	45.2	

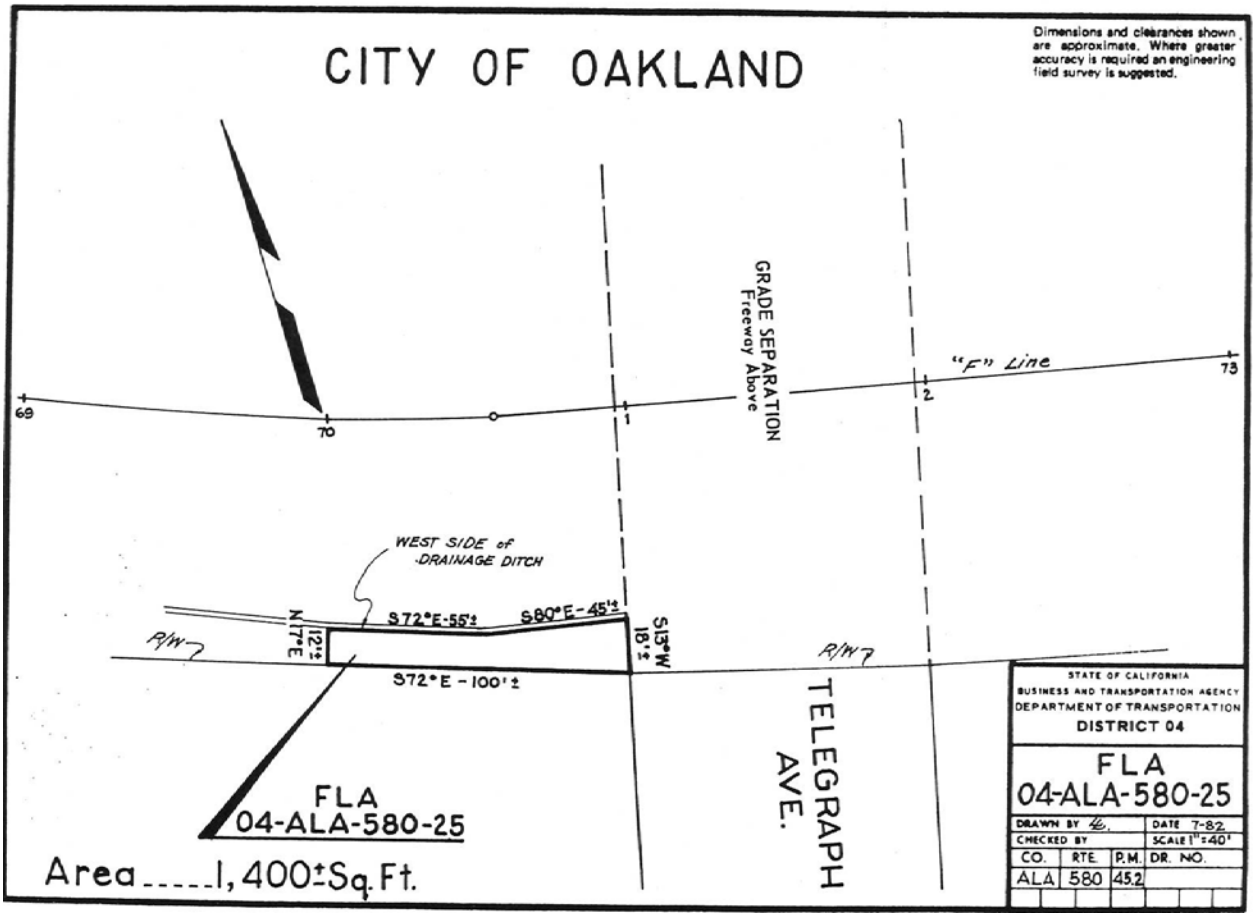

STATE OF CALIFORNIA
BUSINESS AND TRANSPORTATION AGENCY
DEPARTMENT OF TRANSPORTATION
DISTRICT 04

FLA
04-ALA-580-25

DRAWN BY			DATE 7-82
CHECKED BY			SCALE 1"=40'
CO.	RTE.	P.M.	DR. NO.
ALA	580	45.2	

ALA-880-29
Adjacent to 5th St. between Magnolia & Union Streets in Oakland

Looking east toward Magnolia Street

ALA-880-34
Between Market & Brush Streets and 5th & 6th Streets in Oakland

Looking west toward Brush Street

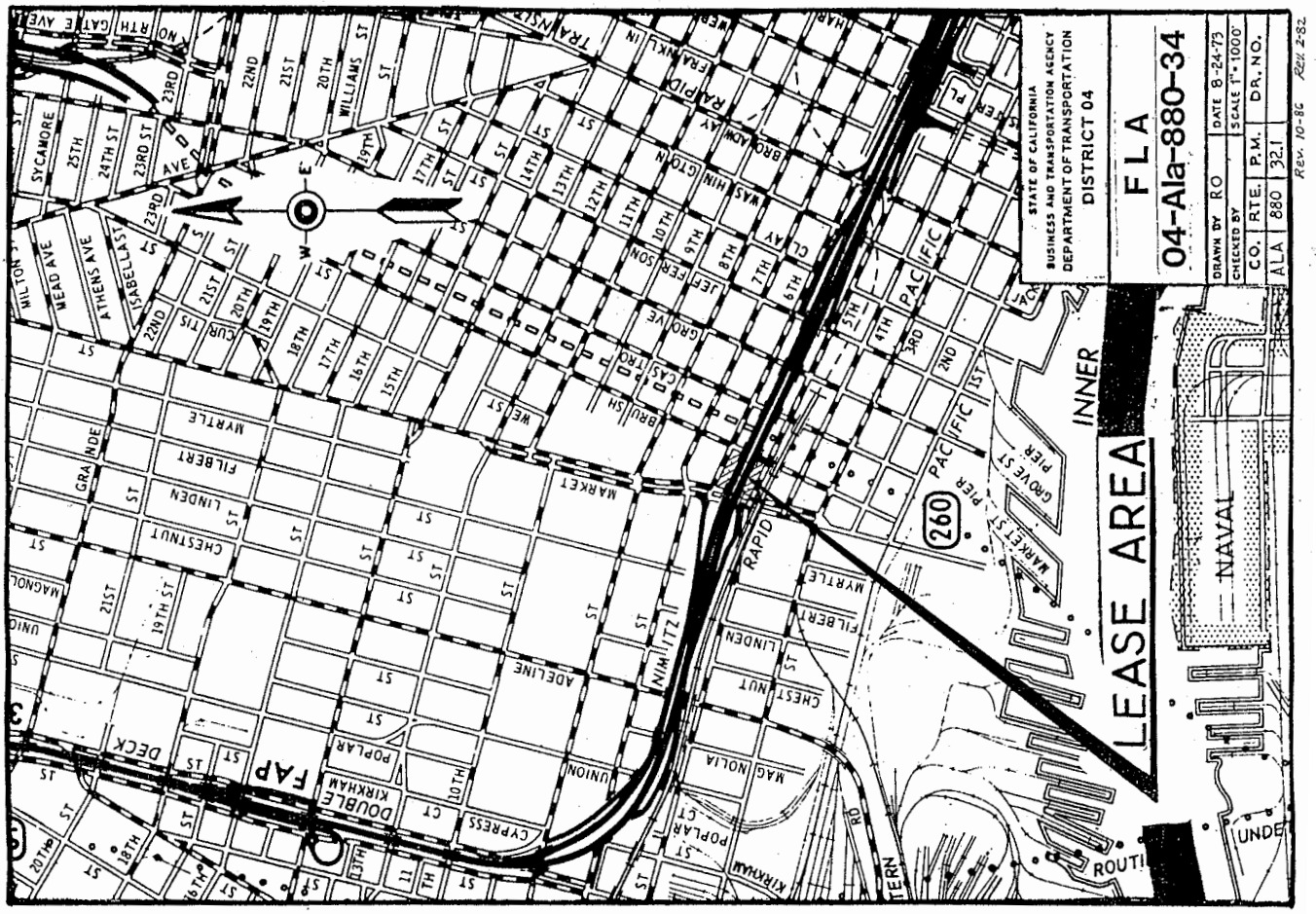

Gross Area: 56,832 s.f.
Column Area: 175 s.f.
Net Area: 56,657 s.f.

Dimensions and clearances shown are approximate. Where greater accuracy is required an engineering field survey is suggested.

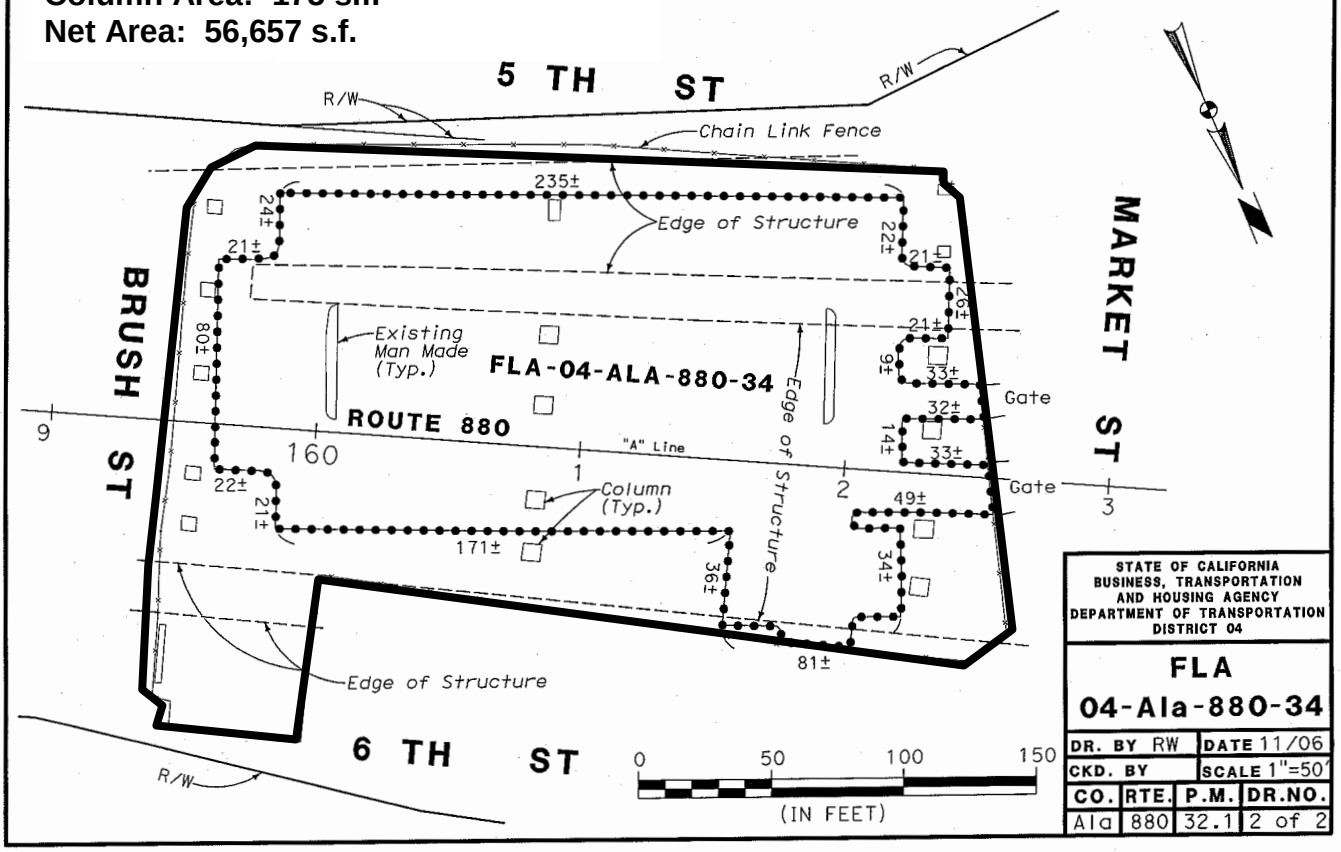

STATE OF CALIFORNIA BUSINESS, TRANSPORTATION AND HOUSING AGENCY DEPARTMENT OF TRANSPORTATION DISTRICT 04			
FLA 04-Ala-880-34			
DR. BY RW		DATE 11/06	
CKD. BY		SCALE 1"=50'	
CO.	RTE.	P.M.	DR.NO.
Ala	880	32.1	2 of 2

ALA-880-37
MLK Jr Wy (Grove St) between 5th and 6th Streets in Oakland

Looking east from MLK Jr Way (Grove St) under the freeway

Dimensions and clearances shown are approximate. Where greater accuracy is required an engineering field survey is suggested.

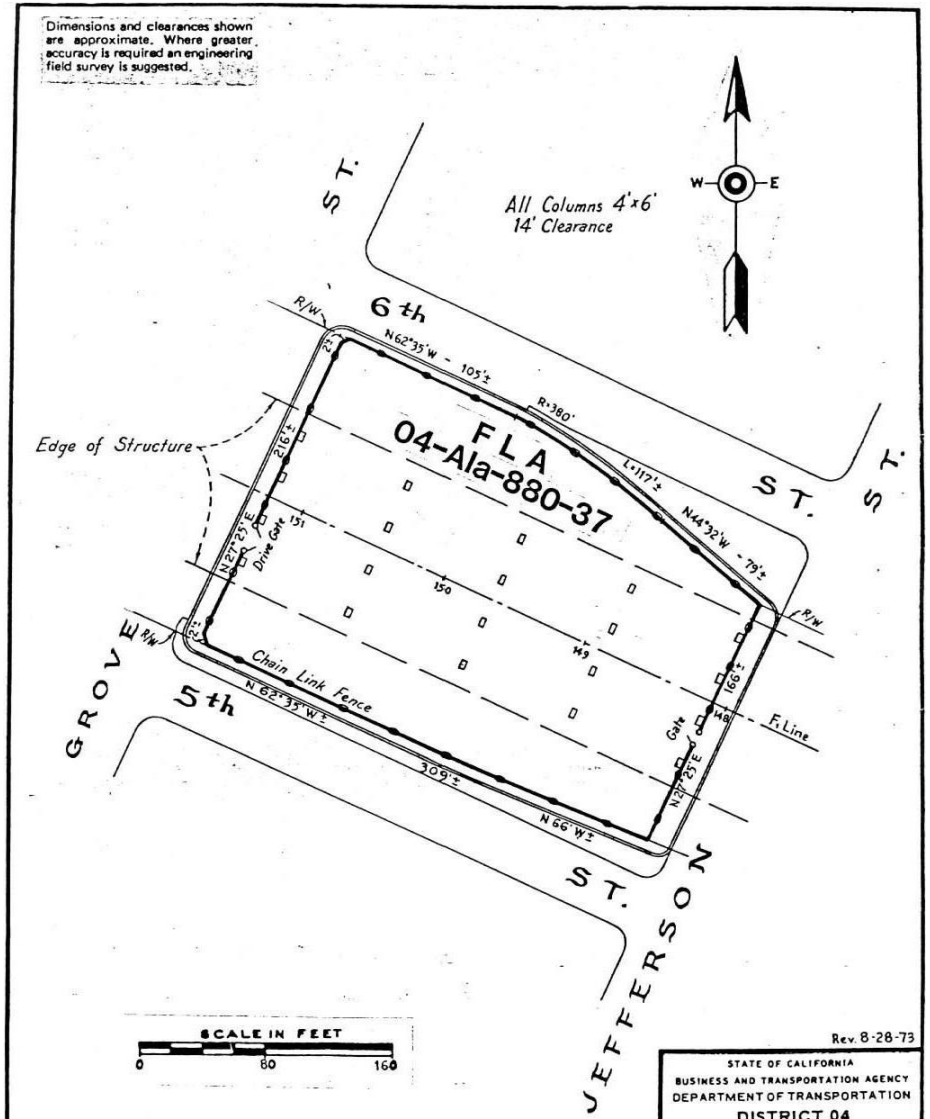

Rev. 8-28-73

STATE OF CALIFORNIA
BUSINESS AND TRANSPORTATION AGENCY
DEPARTMENT OF TRANSPORTATION
DISTRICT 04

FLA
04-Ala-880-37

DRAWN BY ALS	DATE 8-28-73
CHECKED BY	SCALE As Shown

CO.	RTE.	P.M.	DR. NO.
ALA	880	31.8	

Gross Area - 64,480 Sq.Ft.±
Area of Columns - 480 Sq.Ft.±
Net Area - 64,000 Sq.Ft.±
Area Under Structure - 37,300 Sq.Ft.±

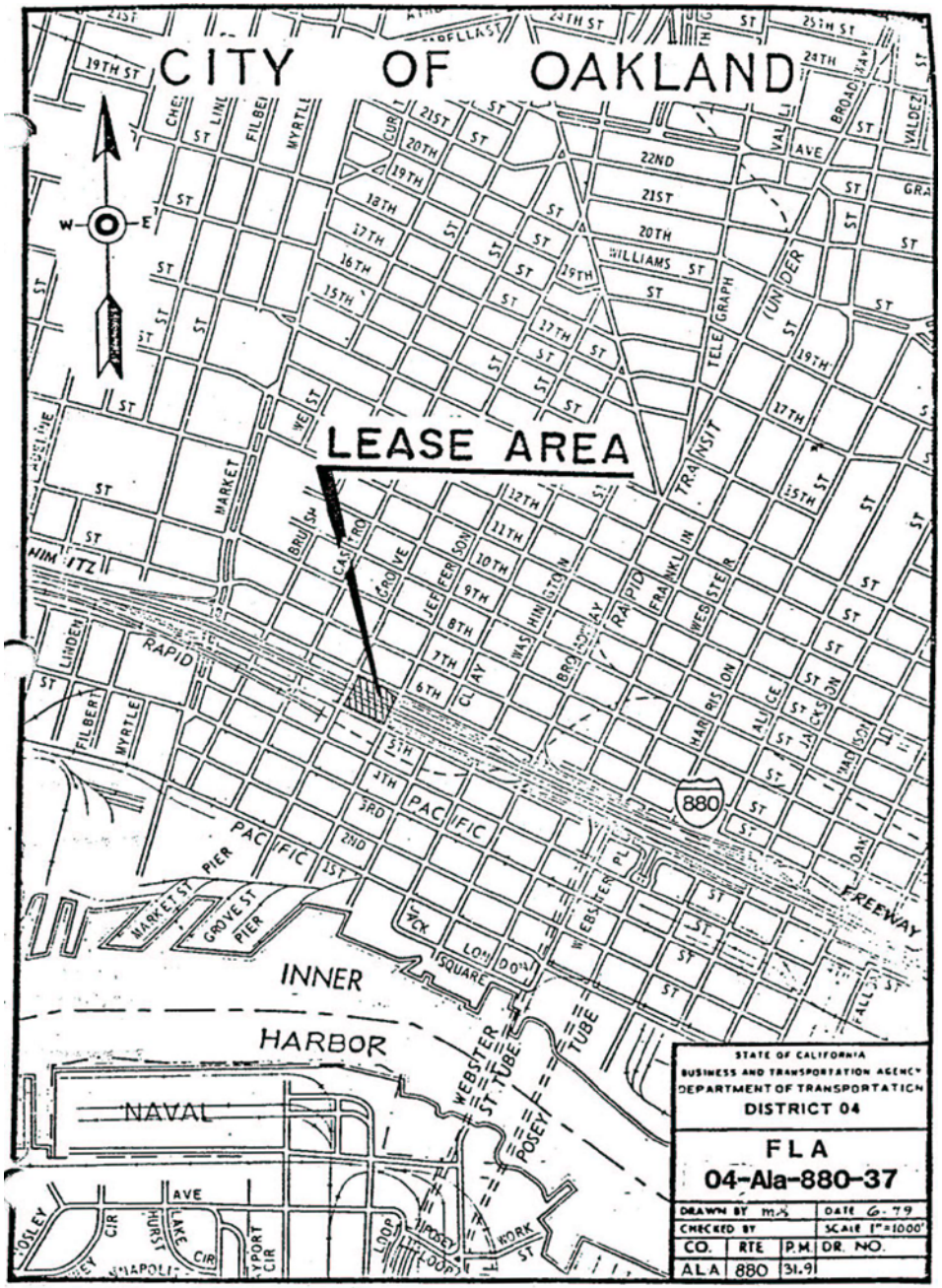

STATE OF CALIFORNIA
BUSINESS AND TRANSPORTATION AGENCY
DEPARTMENT OF TRANSPORTATION
DISTRICT 04

FLA
04-Ala-880-37

DRAWN BY MJS	DATE 6-79
CHECKED BY	SCALE 1"=1000'

CO.	RTE	P.M.	DR. NO.
ALA	880	31.9	

ALA-880-43
Webster & 6th Streets in Oakland

Looking south from 6th Street

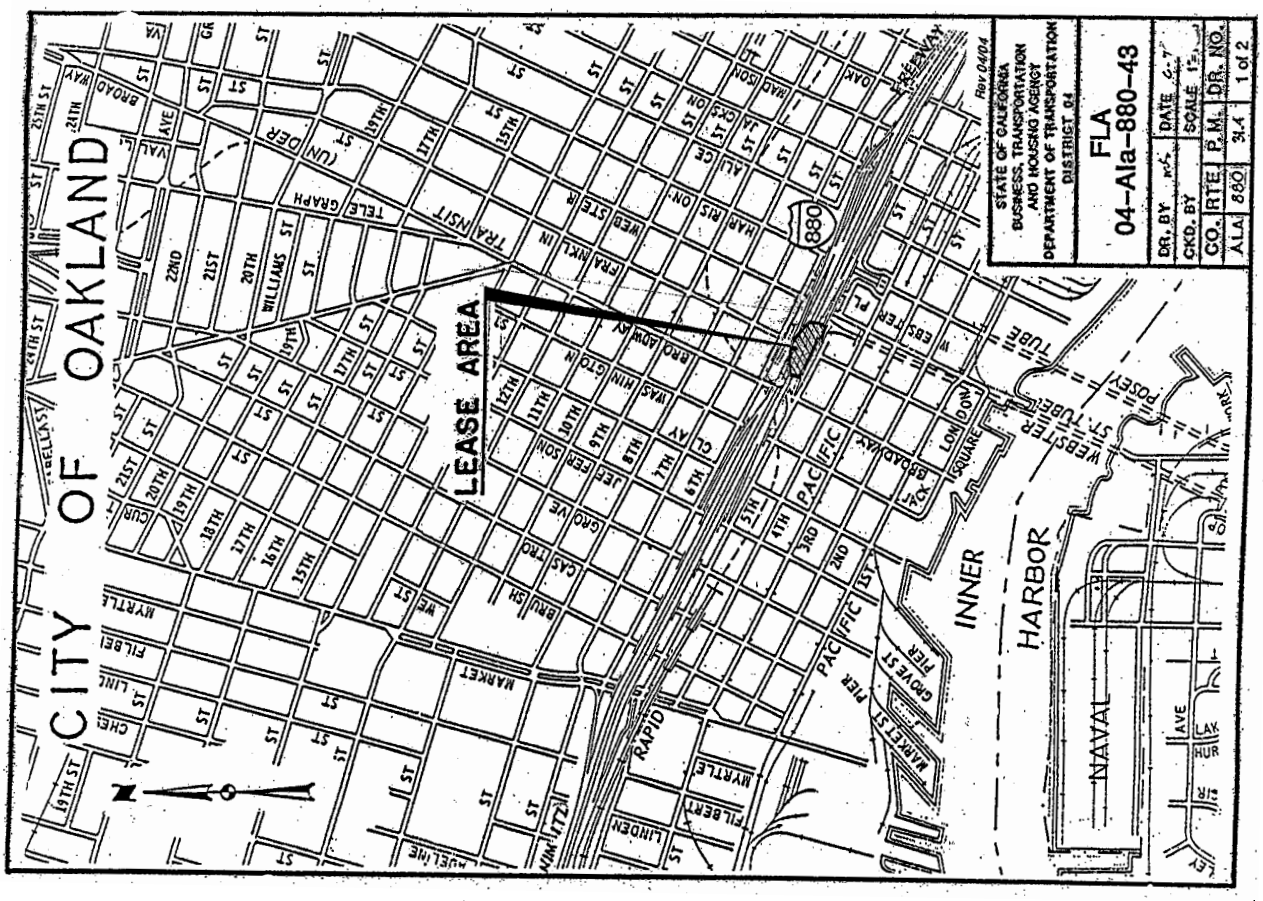
CITY OF OAKLAND
LEASE AREA
INNER HARBOR
NAVAL
880
STATE OF CALIFORNIA
BUSINESS, TRANSPORTATION AND HOUSING AGENCY
DEPARTMENT OF TRANSPORTATION
DISTRICT 04
FLA
04-Ala-880-43
DR. BY
DATE
CKD. BY
SCALE
CO. RTE. P.M. DR. NO.
ALA 880 31.4 1 of 2
Rev 04/04

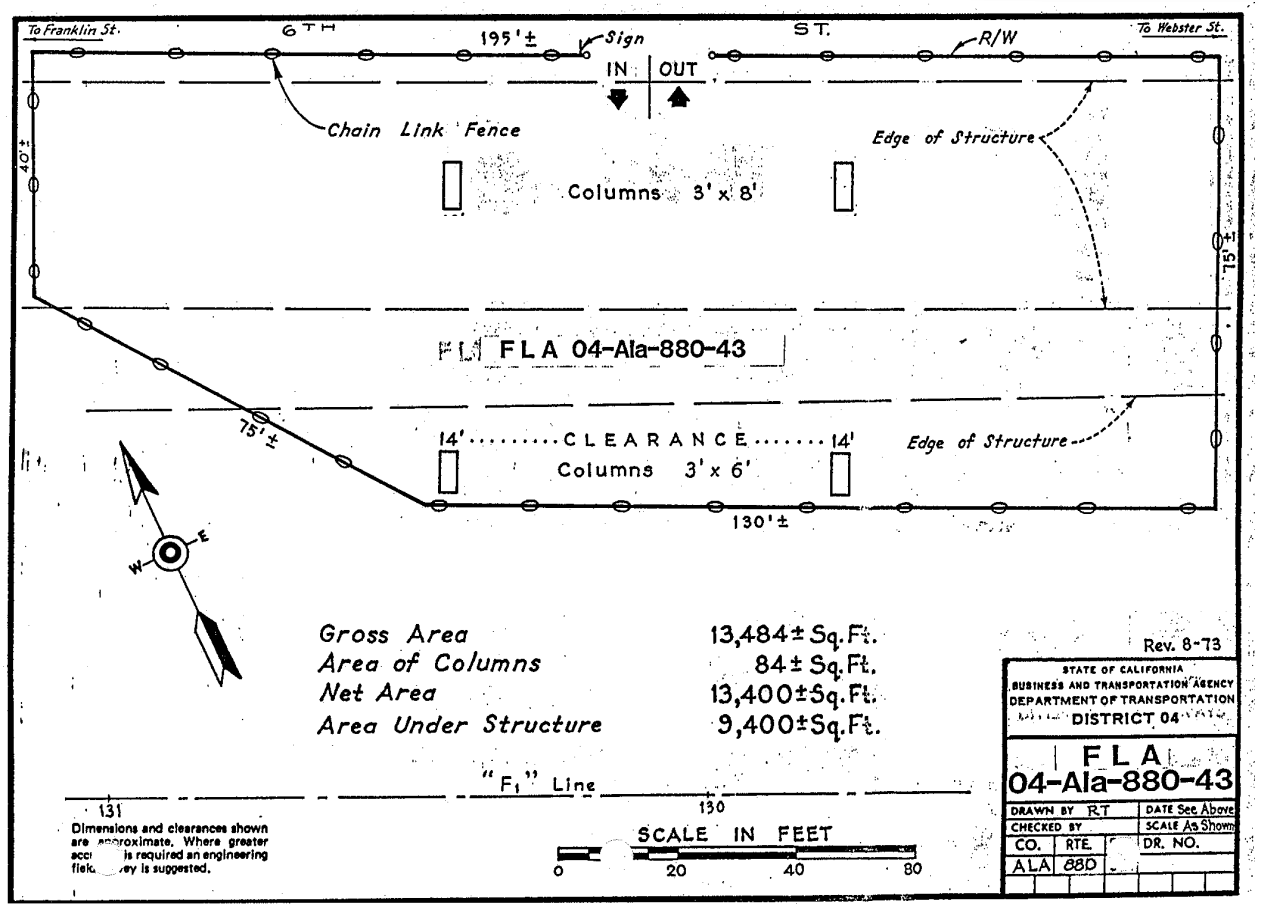
To Franklin St.
6TH ST.
195'±
Sign
R/W
To Webster St.
IN
OUT
Chain Link Fence
Edge of Structure
Columns 3' x 8'
40'±
75'±
FLA 04-Ala-880-43
14' CLEARANCE 14'
Columns 3' x 6'
Edge of Structure
75'±
130'±
W
E
Gross Area 13,484± Sq.Ft.
Area of Columns 84± Sq.Ft.
Net Area 13,400±Sq.Ft.
Area Under Structure 9,400±Sq.Ft.
"F1" Line
131
130
Dimensions and clearances shown are approximate. Where greater accuracy is required an engineering field survey is suggested.
SCALE IN FEET
0 20 40 80
Rev. 8-73
STATE OF CALIFORNIA
BUSINESS AND TRANSPORTATION AGENCY
DEPARTMENT OF TRANSPORTATION
DISTRICT 04
FLA
04-Ala-880-43
DRAWN BY RT
DATE See Above
CHECKED BY
SCALE As Shown
CO. RTE. DR. NO.
ALA 880

ALA-880-44

Between 5th & 6th Streets and Webster St. & Webster Pl. in Oakland

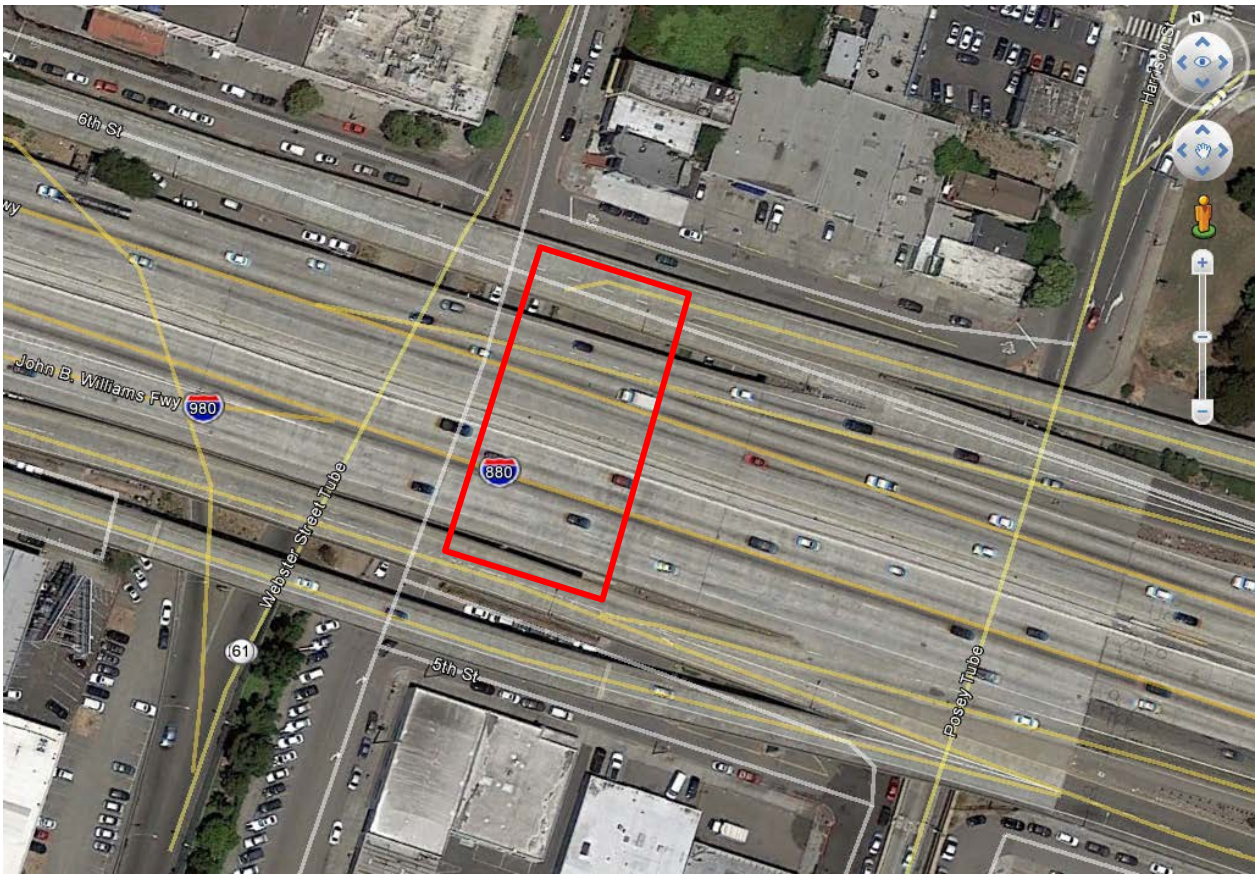

Looking east from Webster Street

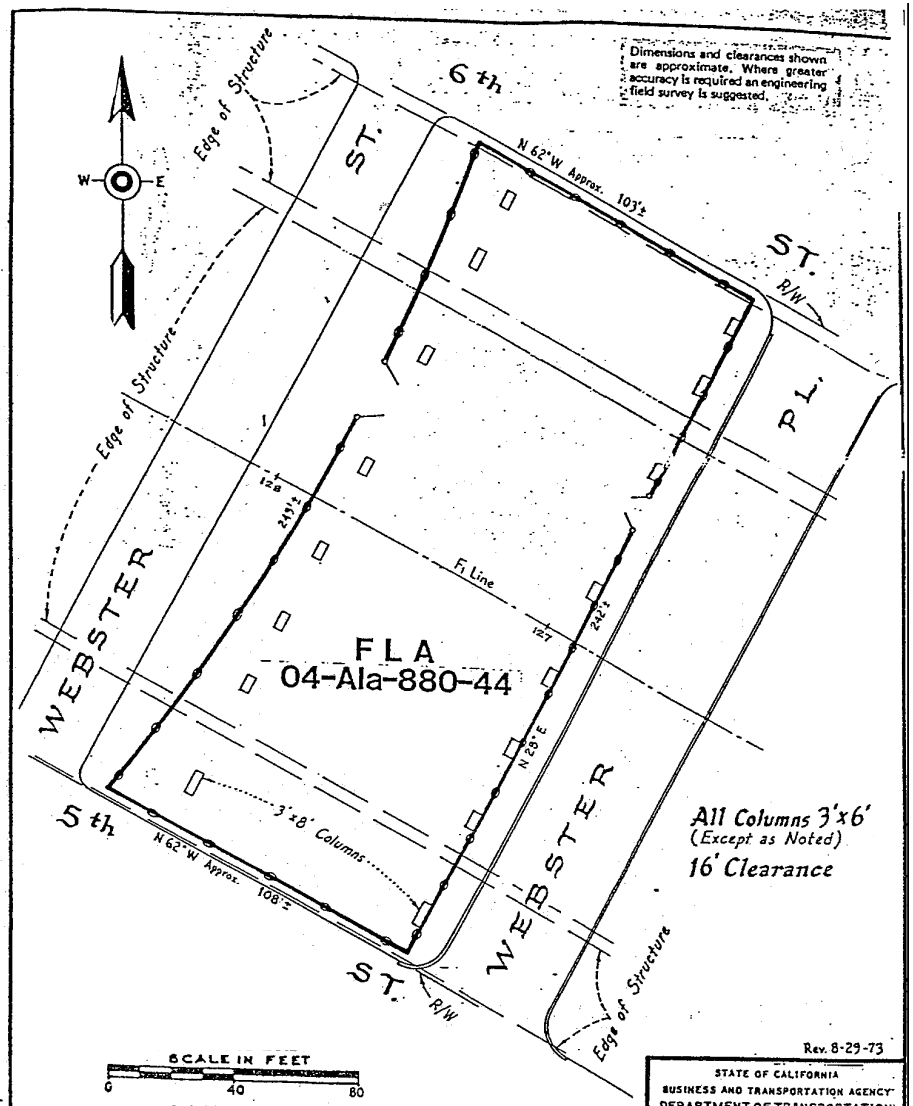

Gross Area - 24,300 Sq.Ft.±
Area of Columns - 300 Sq.Ft.±
Net Area - 24,000 Sq.Ft.±
Area Under Structure - 23,000 Sq.Ft.±

Rev. 8-29-73

STATE OF CALIFORNIA
BUSINESS AND TRANSPORTATION AGENCY
DEPARTMENT OF TRANSPORTATION
DISTRICT 04

FLA
04-Ala-880-44

DRAWN BY CL	DATE 2-58	
CHECKED BY	SCALE As Shown	
CO.	RTE.	P.M.	DR. NO.

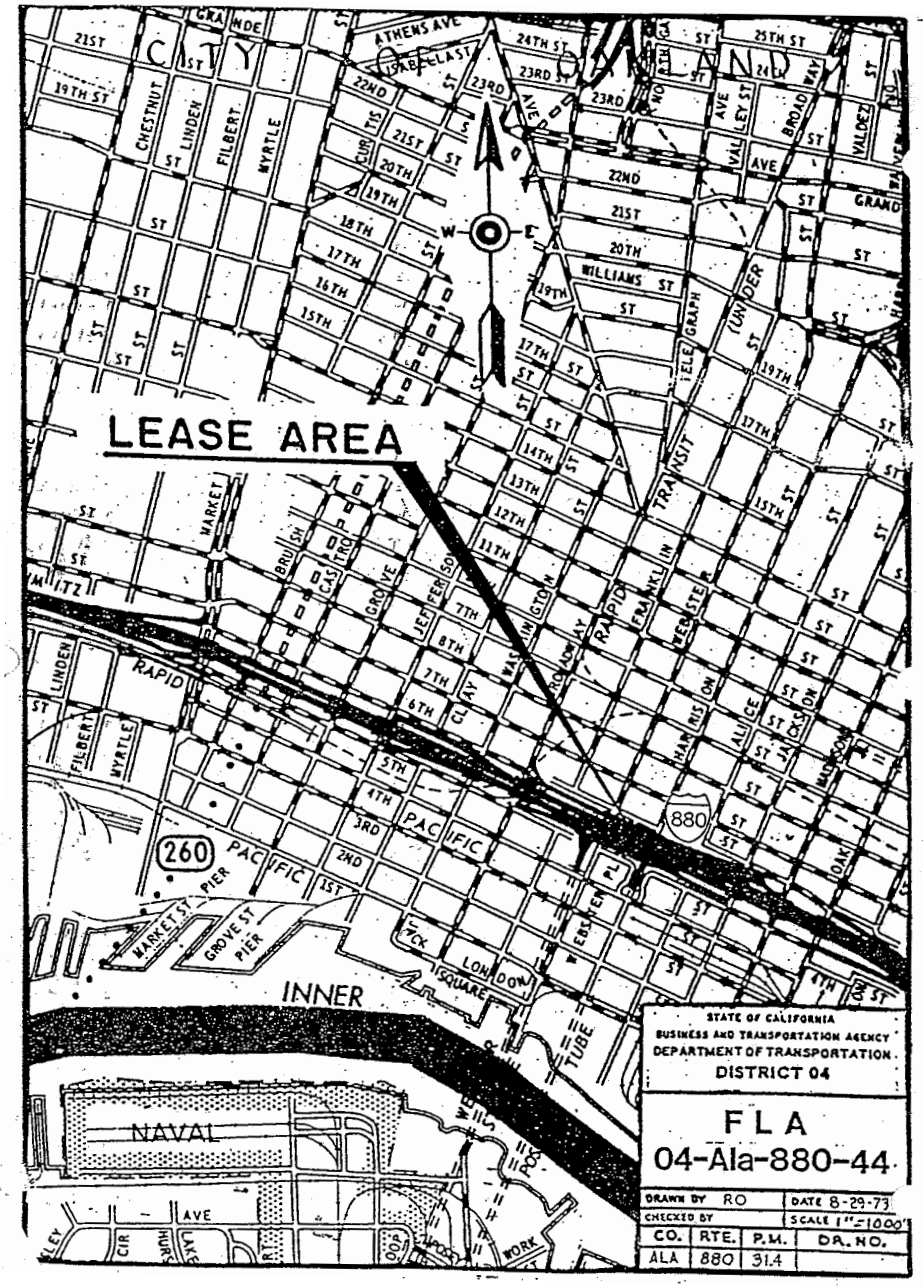

STATE OF CALIFORNIA
BUSINESS AND TRANSPORTATION AGENCY
DEPARTMENT OF TRANSPORTATION
DISTRICT 04

FLA
04-Ala-880-44

DRAWN BY RO	DATE 8-29-73	
CHECKED BY	SCALE 1"=1000'	
CO.	RTE.	P.M.	DR. NO.
ALA	880	31.4	

ALA-880-45
Webster Place between 5th and 6th Streets in Oakland

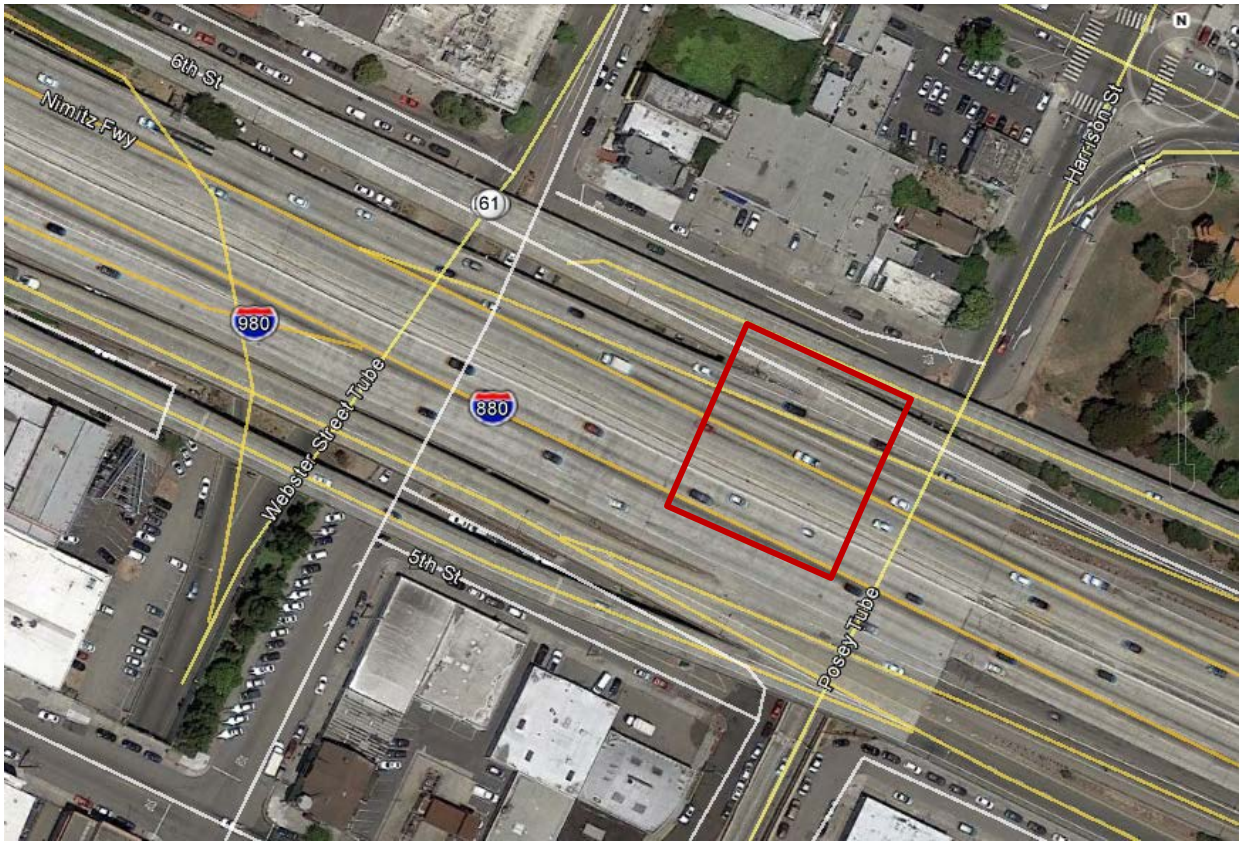

Looking west from Harrison Street under the freeway

Dimensions and clearances shown are approximate. Where greater accuracy is required an engineering field survey is suggested.

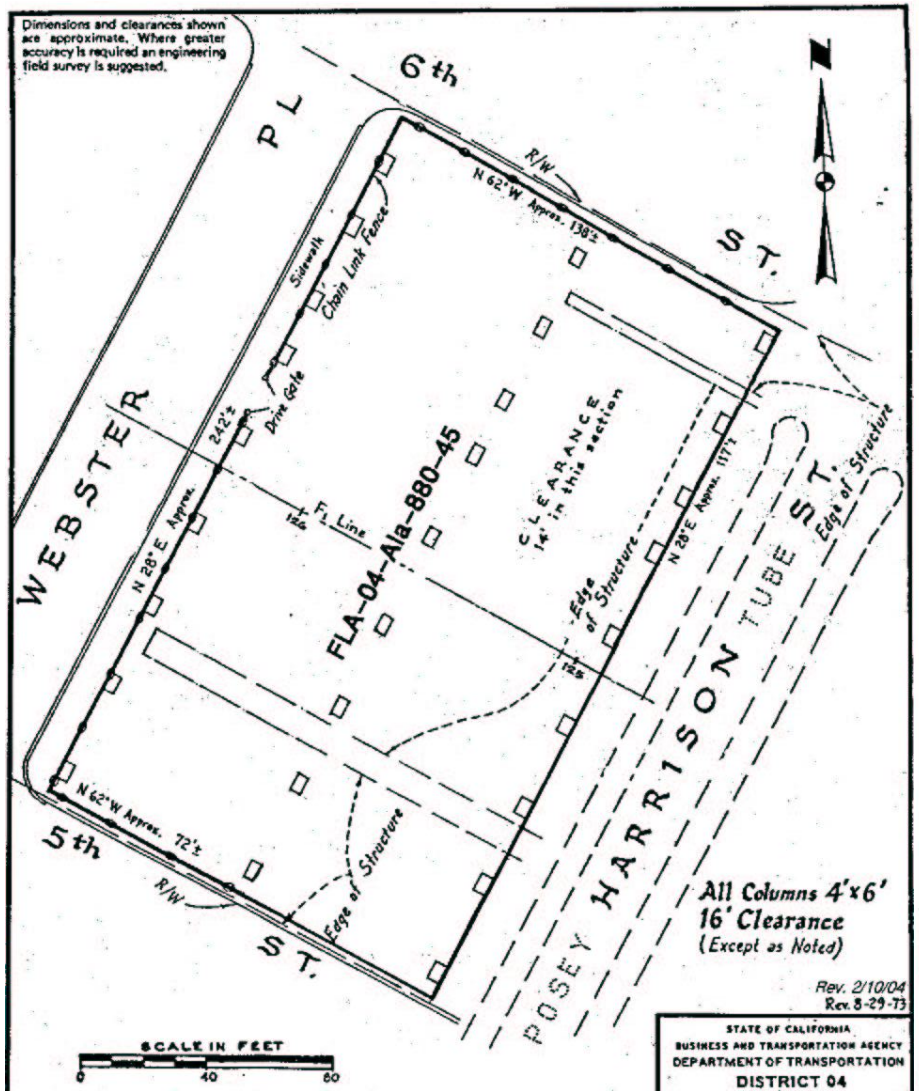

Rev. 2/10/04
Rev. 8-29-73

Gross Area	33,396 ± Sq.Ft.
Area of Columns	648 ± Sq.Ft.
Net Area	32,748 ± Sq.Ft.
Area Under Structure	31,751 ± Sq.Ft.

R-7.3

STATE OF CALIFORNIA
BUSINESS AND TRANSPORTATION AGENCY
DEPARTMENT OF TRANSPORTATION
DISTRICT 04

FLA
04-Ala-880-45

DRAWN BY R.O			DATE 2-58
CHECKED BY			SCALE As Shown
CO.	RTE.	P.M.	DR. NO.
ALA	880	31.4	

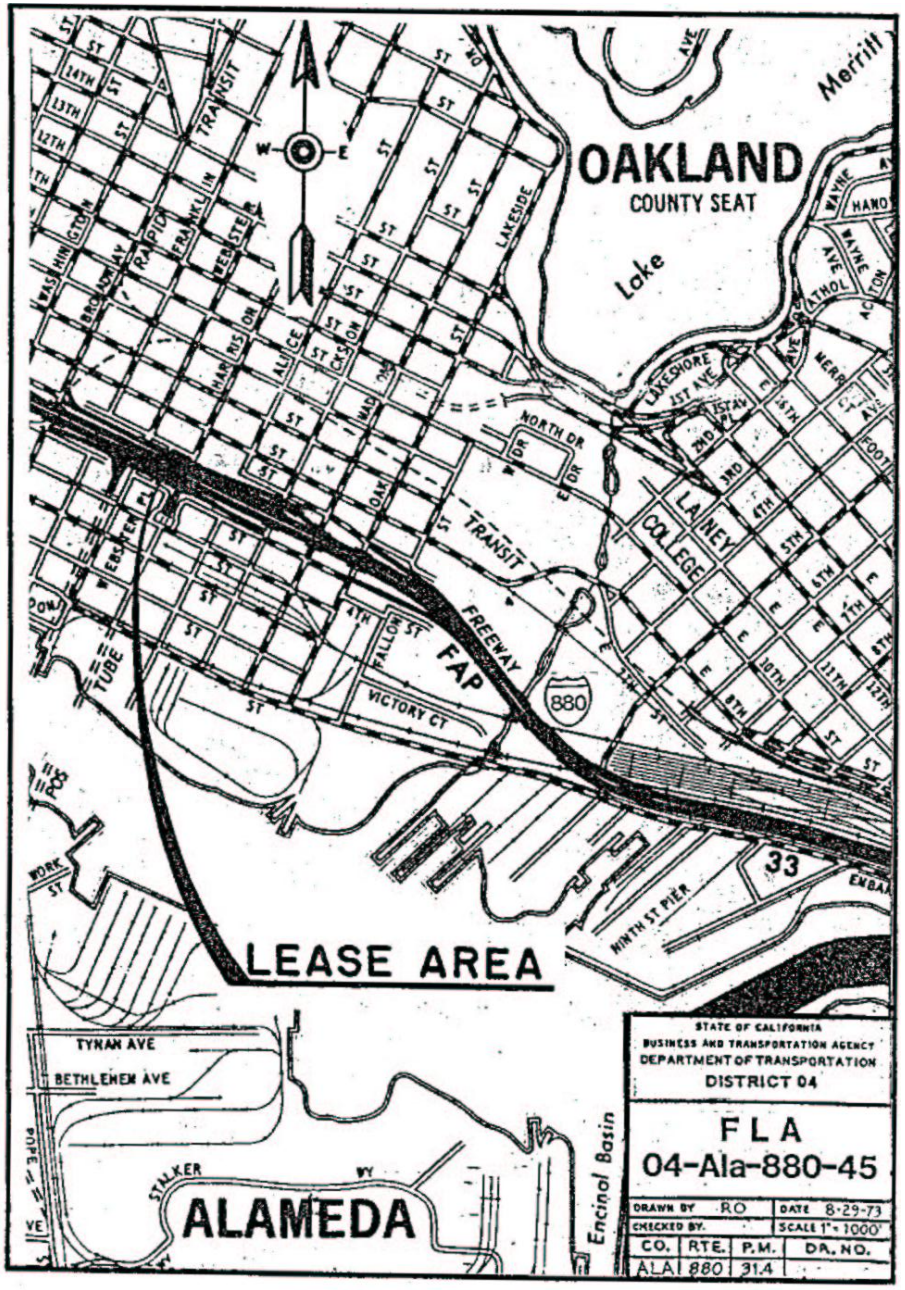

STATE OF CALIFORNIA
BUSINESS AND TRANSPORTATION AGENCY
DEPARTMENT OF TRANSPORTATION
DISTRICT 04

FLA
04-Ala-880-45

DRAWN BY R.O			DATE 8-29-73
CHECKED BY			SCALE 1" = 1000'
CO.	RTE.	P.M.	DR. NO.
ALA	880	31.4	

ALA-880-47
Madison Street between 5th and 6th Streets in Oakland

Looking north from Jackson Street under the freeway

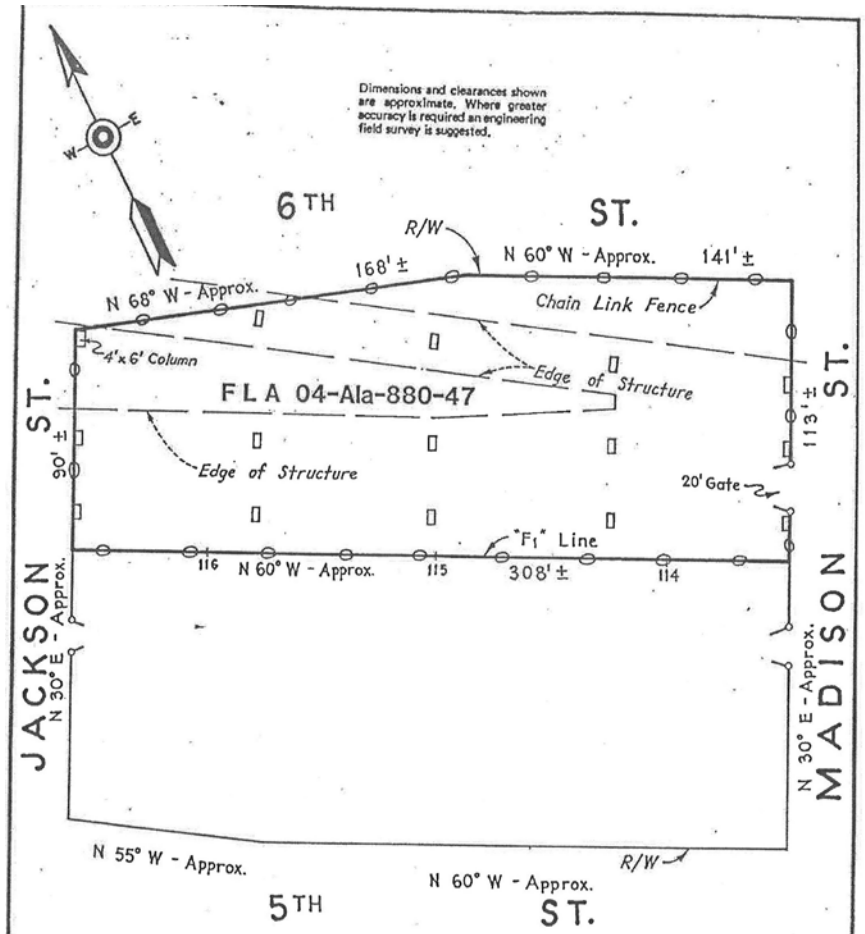

All Columns 3' x 6' and Clearance 14'
(Except as Shown)

Gross Area	32,884	Sq. Ft. ±
Area of Columns	276	Sq. Ft. ±
Net Area	32,608	Sq. Ft. ±
Area Under Structure	23,500	Sq. Ft. ±

SCALE IN FEET
0 50 100 150

Rev. 9-83
Rev. 8-73

STATE OF CALIFORNIA
BUSINESS AND TRANSPORTATION AGENCY
DEPARTMENT OF TRANSPORTATION
DISTRICT 04

FLA
04-Ala-880-47

DRAWN BY BG		DATE 2-59	
CHECKED BY		SCALE As Shown	
CO.	RTE.	P.M.	DR. NO.
ALA	880	31.0	

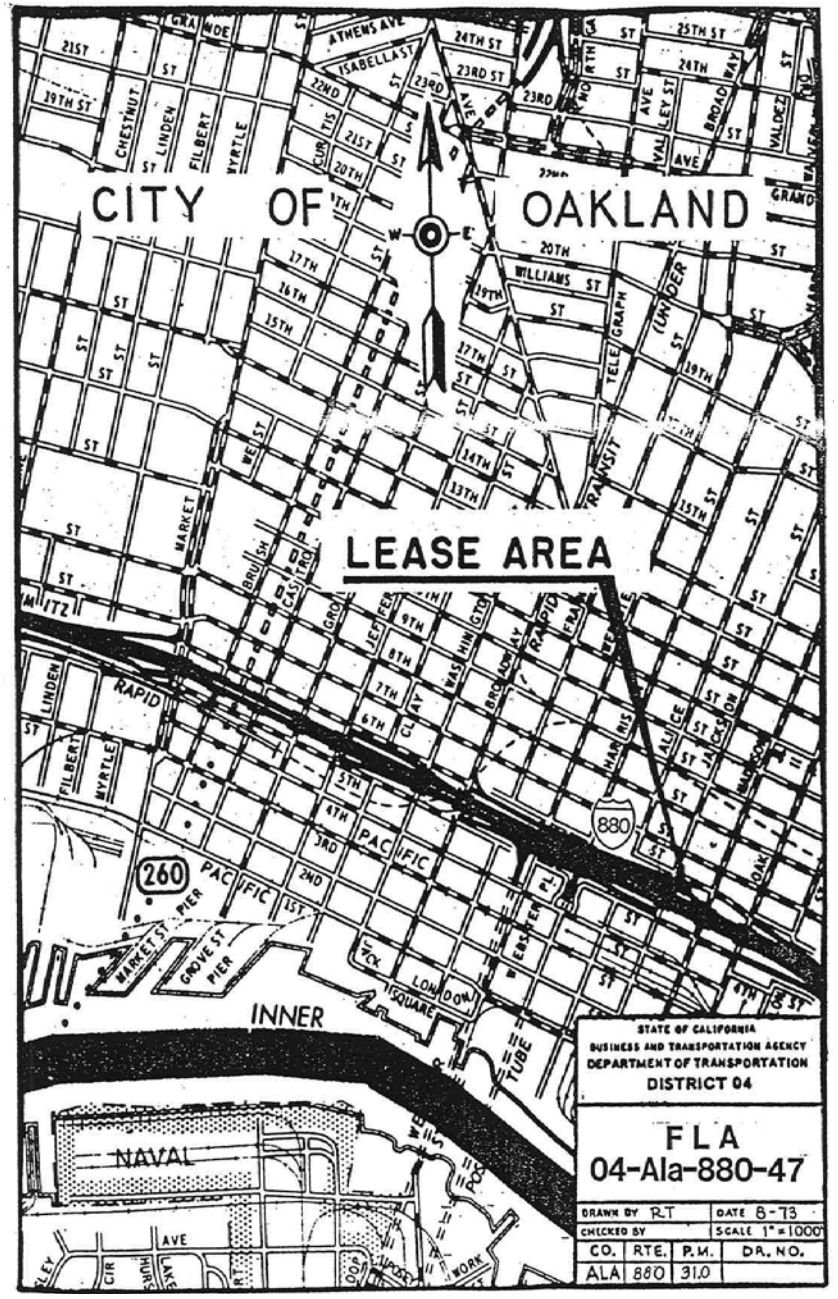

ALA-880-50
5th Street between Madison Street and Oak Street

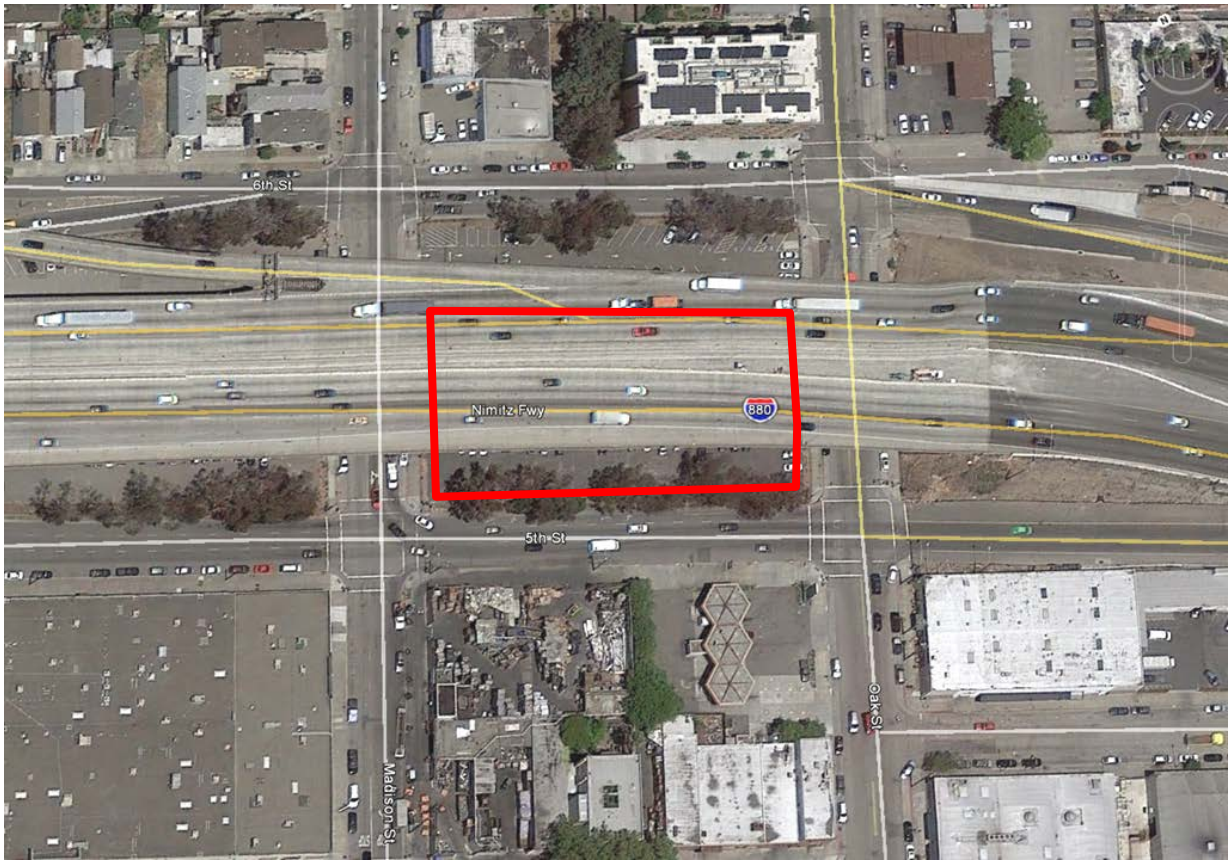

Looking west from Oak Street

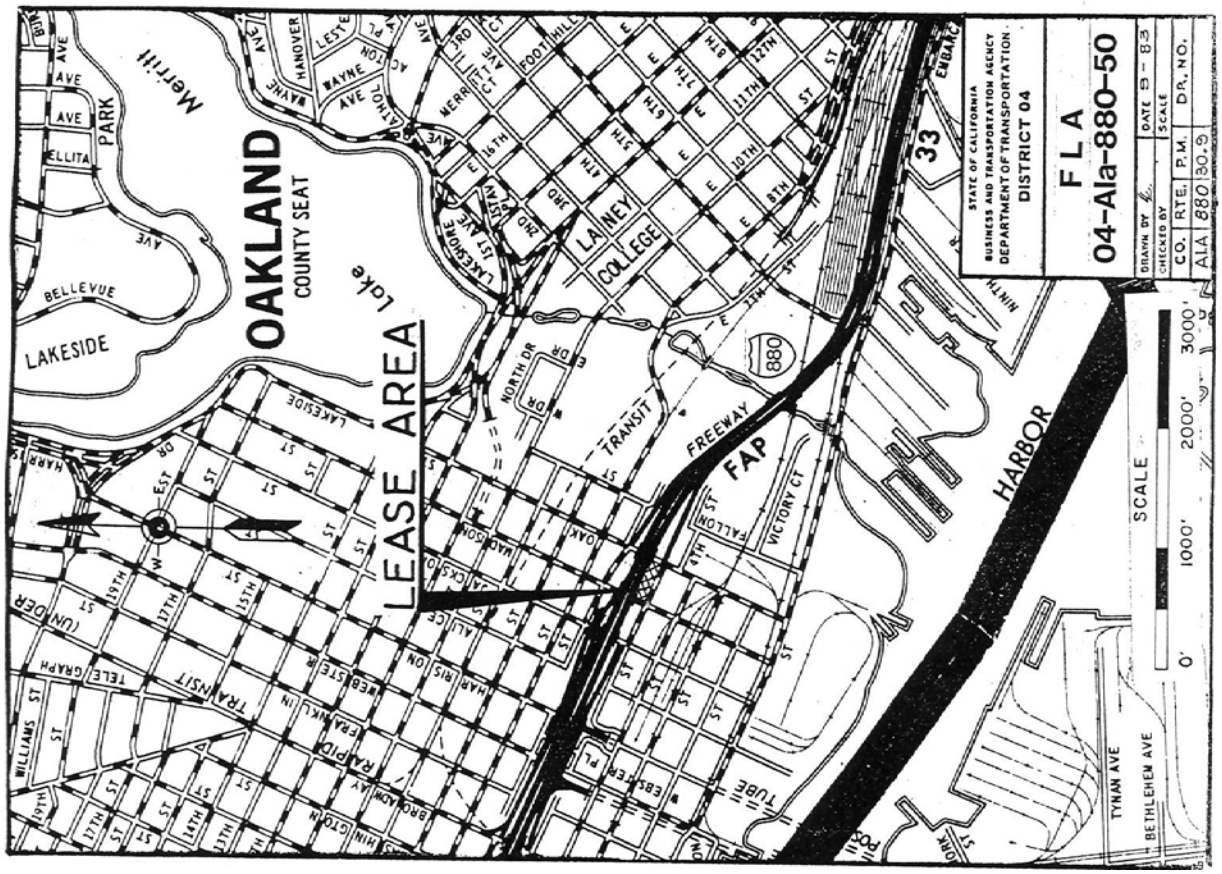
OAKLAND
COUNTY SEAT
LEASE AREA
LAKESIDE
BELLEVUE
Merritt
PARK
LANEY COLLEGE
FREEWAY
FAP
HARBOR
TRANSIT
880
33
SCALE
0'
1000'
2000'
3000'
STATE OF CALIFORNIA
BUSINESS AND TRANSPORTATION AGENCY
DEPARTMENT OF TRANSPORTATION
DISTRICT 04
FLA
04-Ala-880-50
DRAWN BY
DATE 9-83
CHECKED BY
SCALE
CO. RTE. P.M. DR. NO.
ALA 880 30.9

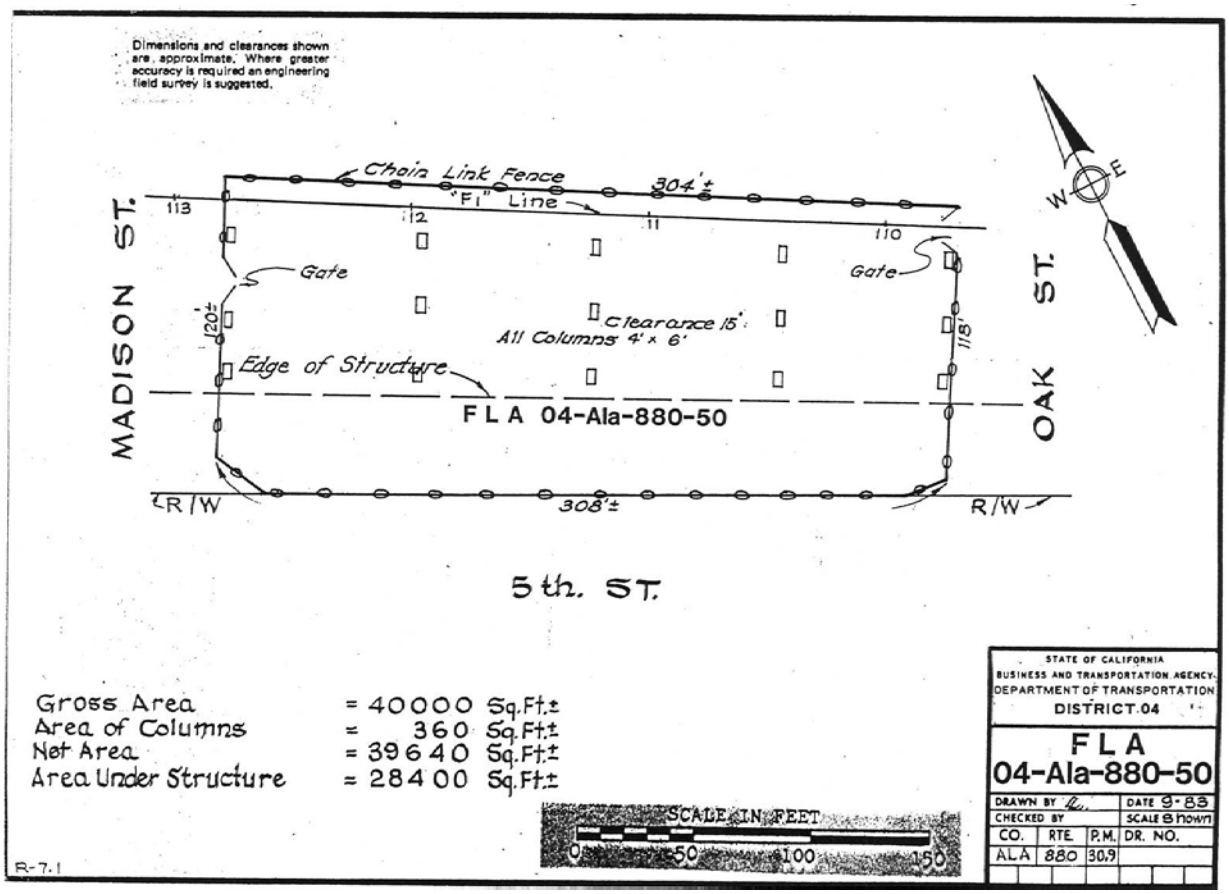
Dimensions and clearances shown are approximate. Where greater accuracy is required an engineering field survey is suggested.
Chain Link Fence
304'±
"F1" Line
113
12
11
110
Gate
Gate
120'±
118'
Clearance 15'
All Columns 4' x 6'
Edge of Structure
FLA 04-Ala-880-50
MADISON ST.
OAK ST.
R/W
308'±
R/W
5th. ST.
W
E
Gross Area = 40000 Sq.Ft.±
Area of Columns = 360 Sq.Ft.±
Net Area = 39640 Sq.Ft.±
Area Under Structure = 28400 Sq.Ft.±
SCALE IN FEET
0
50
100
150
STATE OF CALIFORNIA
BUSINESS AND TRANSPORTATION AGENCY
DEPARTMENT OF TRANSPORTATION
DISTRICT 04
FLA
04-Ala-880-50
DRAWN BY
DATE 9-83
CHECKED BY
SCALE Shown
CO. RTE. P.M. DR. NO.
ALA 880 30.9
R-7.1

ALA-880-52
Between Derby Avenue and Del Monte Way

Looking east from Del Monte Way

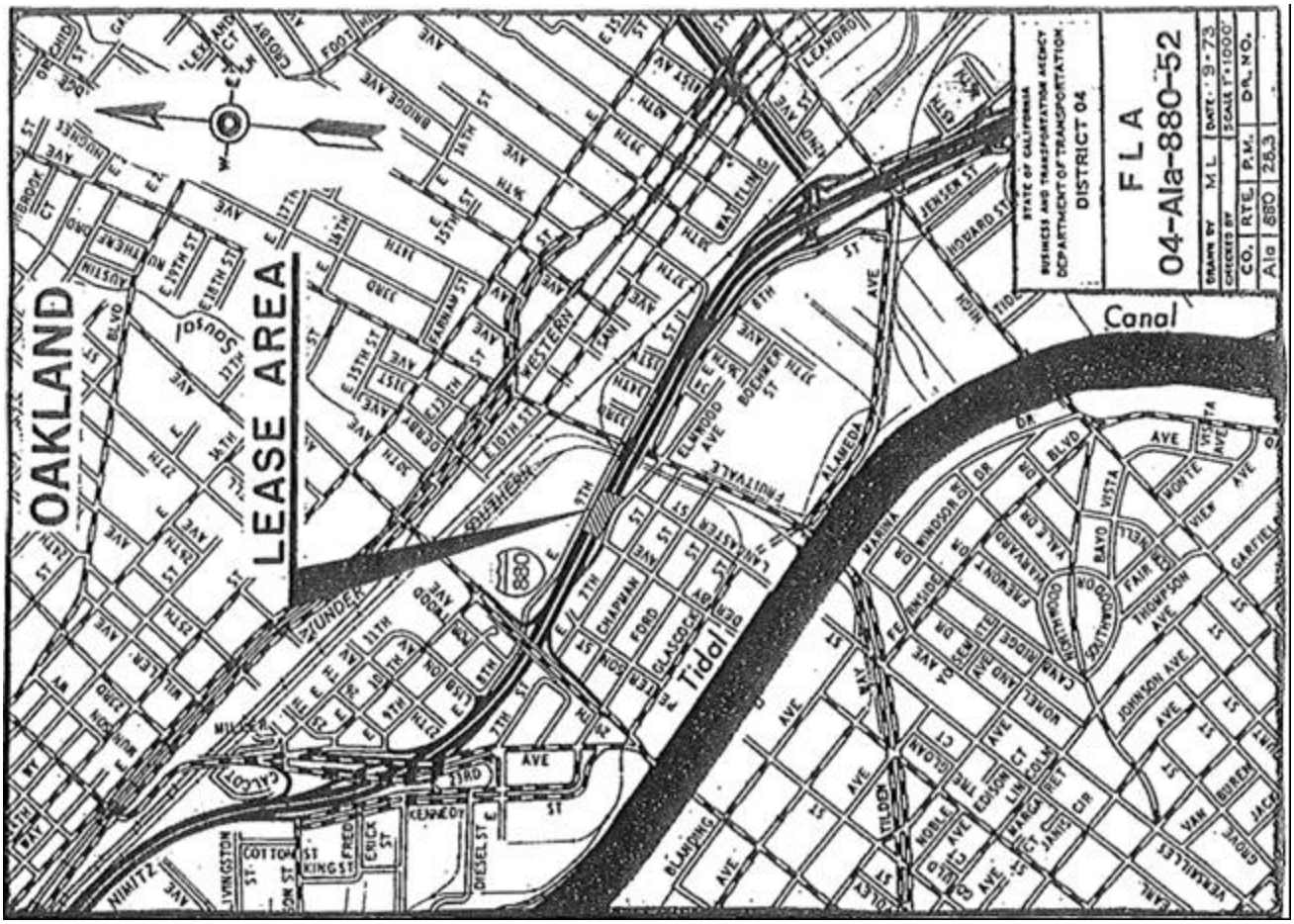
OAKLAND
LEASE AREA
Canal
Tidal
880
STATE OF CALIFORNIA
BUSINESS AND TRANSPORTATION AGENCY
DEPARTMENT OF TRANSPORTATION
DISTRICT 04
FLA
04-Ala-880-52
DRAWN BY M.L.
DATE 9-73
CHECKED BY
SCALE 1"=1000'
CO. RTE. P.M. DR. NO.
Ala 880 28.3

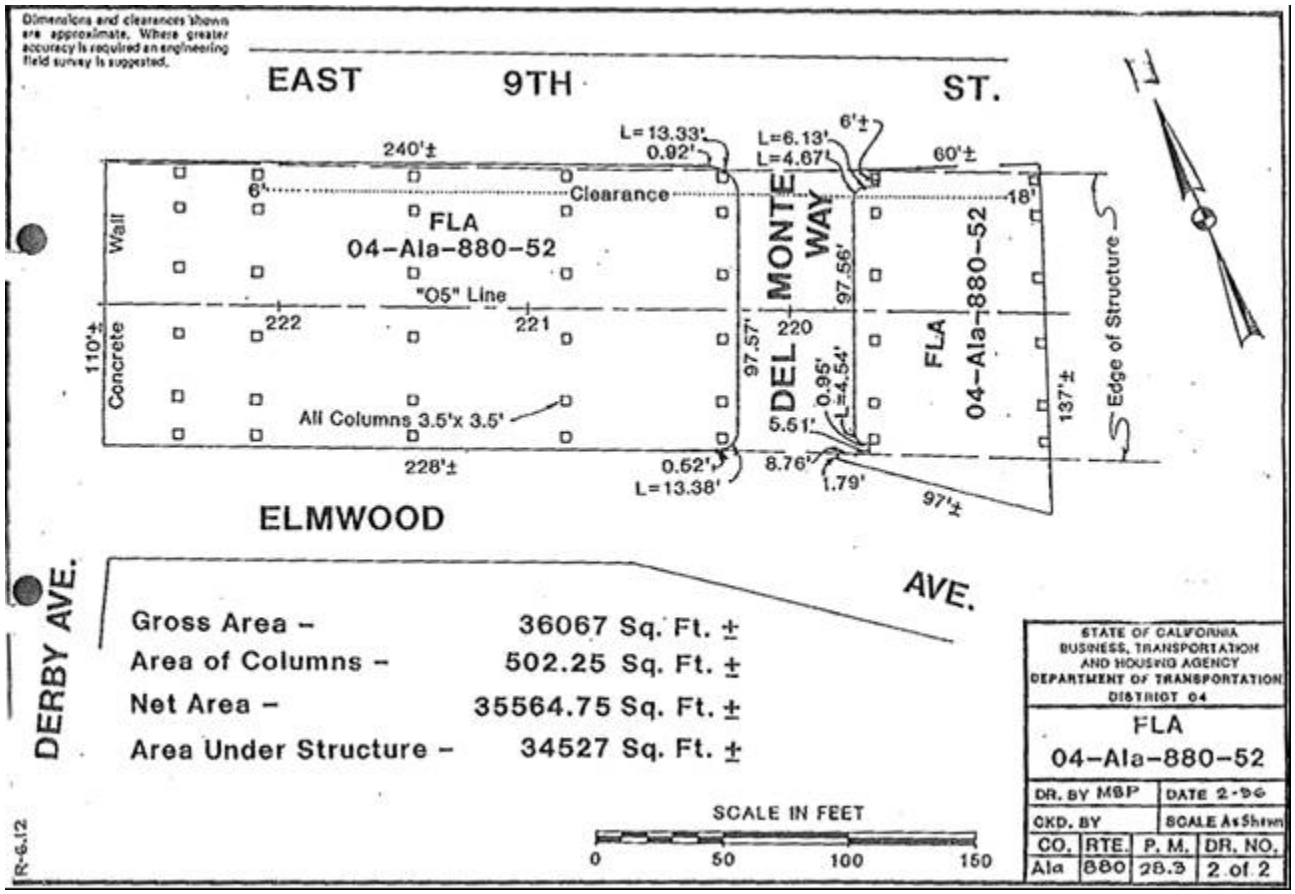
Dimensions and clearances shown are approximate. Where greater accuracy is required an engineering field survey is suggested.
EAST 9TH ST.
240'±
L=13.33'
0.92'
L=6.13'
L=4.67'
6'±
60'±
6'
Clearance
18'
FLA
04-Ala-880-52
Wall
"O5" Line
222
221
220
110'±
Concrete
All Columns 3.5'x 3.5'
97.57'
97.56'
MONTE WAY
DEL
0.95'
L=4.54'
5.51'
FLA
04-Ala-880-52
137'±
Edge of Structure
228'±
0.52'
L=13.38'
8.76'
1.79'
97'±
ELMWOOD
AVE.
DERBY AVE.
Gross Area – 36067 Sq. Ft. ±
Area of Columns – 502.25 Sq. Ft. ±
Net Area – 35564.75 Sq. Ft. ±
Area Under Structure – 34527 Sq. Ft. ±
SCALE IN FEET
0 50 100 150
STATE OF CALIFORNIA
BUSINESS, TRANSPORTATION AND HOUSING AGENCY
DEPARTMENT OF TRANSPORTATION
DISTRICT 04
FLA
04-Ala-880-52
DR. BY MBP
DATE 2-96
CKD. BY
SCALE As Shown
CO. RTE. P.M. DR. NO.
Ala 880 28.3 2 of 2
R-6.12

ALA-880-53
Between Fruitvale and Del Monte Avenues in Oakland

Looking northwest to Derby Avenue

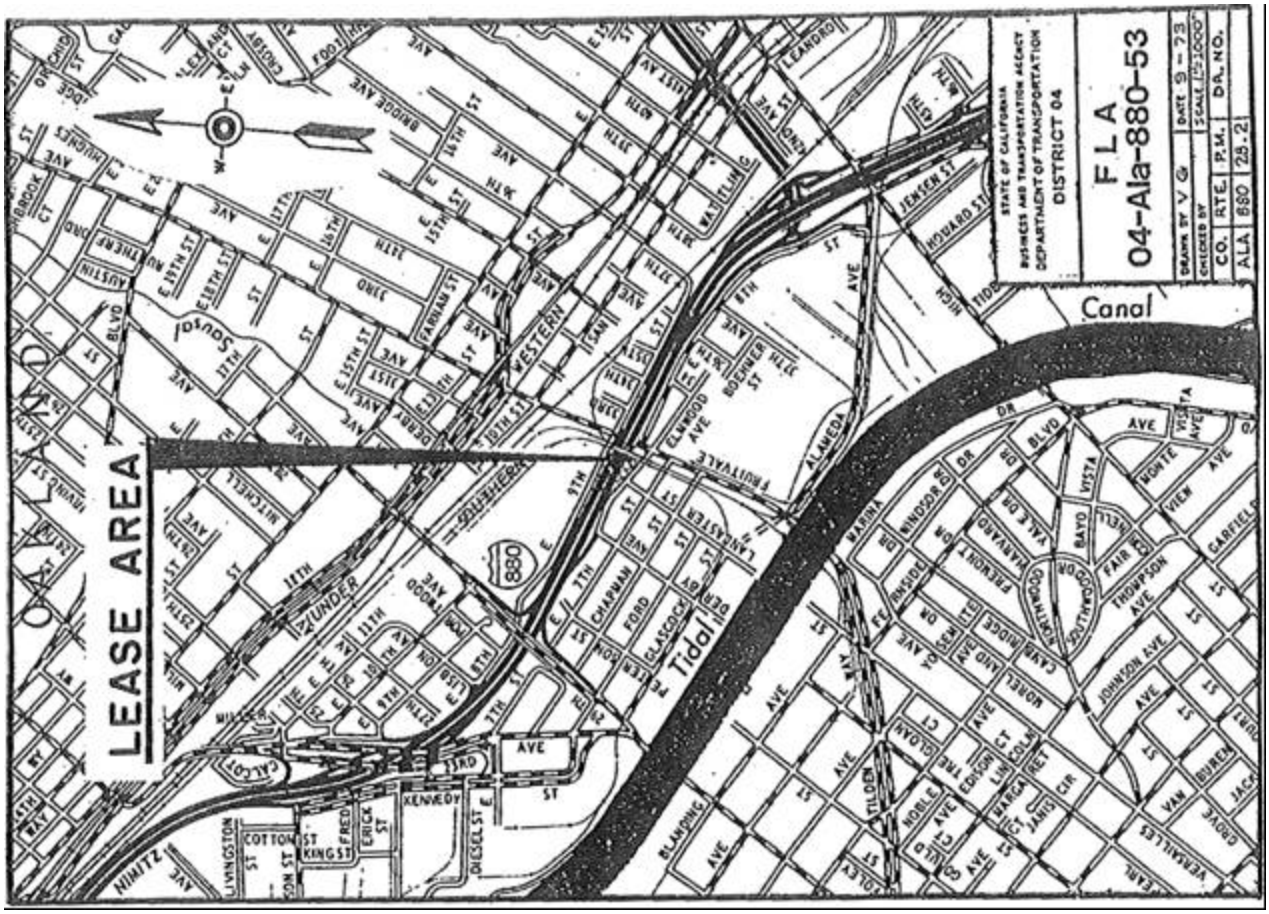
LEASE AREA
Canal
Tidal
880
STATE OF CALIFORNIA
BUSINESS AND TRANSPORTATION AGENCY
DEPARTMENT OF TRANSPORTATION
DISTRICT 04
FLA
04-Ala-880-53
DRAWN BY V.G.
DATE 9-73
CHECKED BY
SCALE 1"=1000'
CO. RTE. P.M. D.R. NO.
ALA 880 28.2

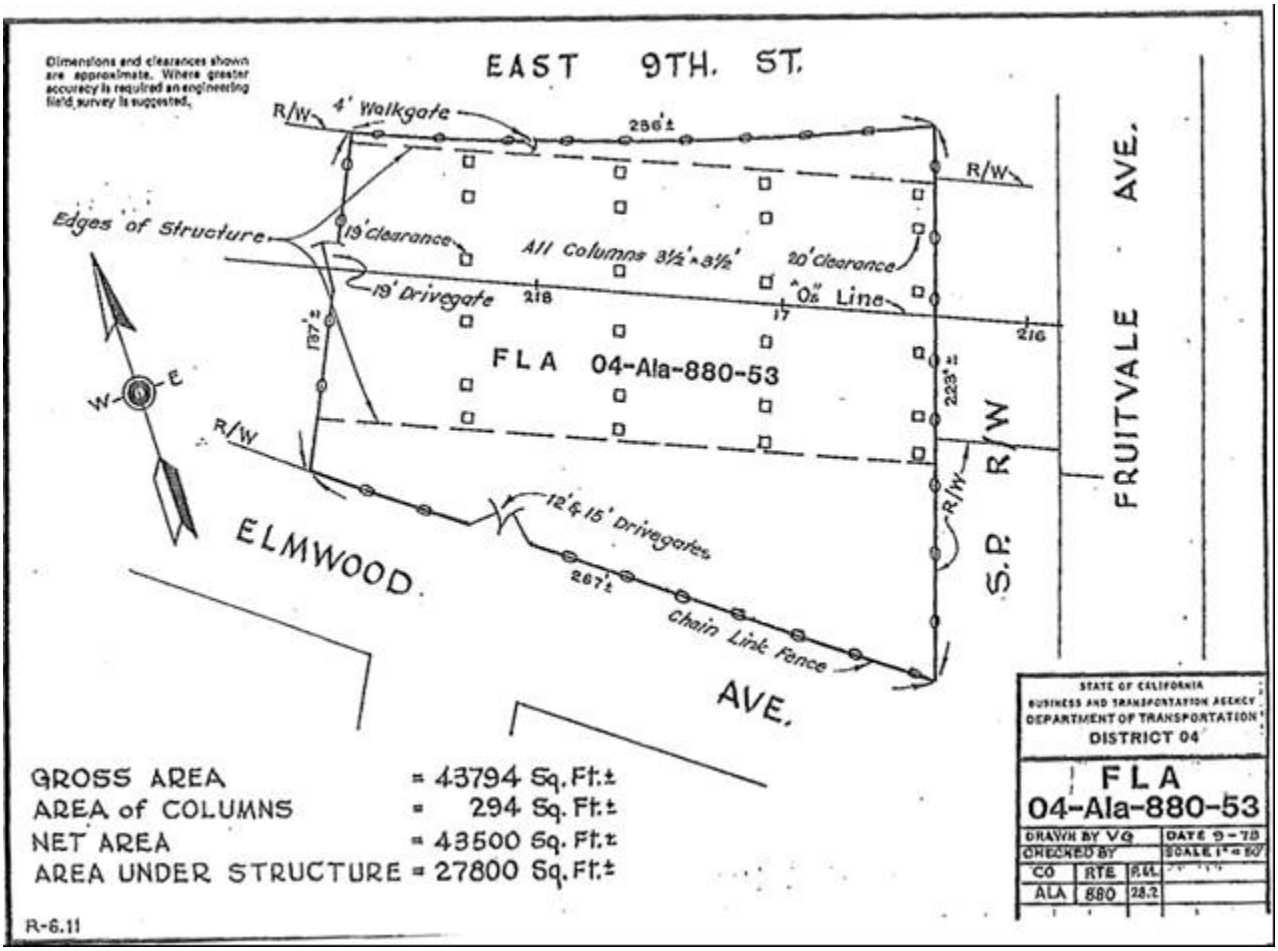
Dimensions and clearances shown are approximate. Where greater accuracy is required an engineering field survey is suggested.
EAST 9TH. ST.
R/W
4' Walkgate
286'±
R/W
Edges of Structure
19' clearance
All Columns 3½'×3½'
20' clearance
19' Drivegate
218
"0" Line
17
216
187'±
FLA 04-Ala-880-53
223'±
R/W
R/W
R/W
12' & 15' Drivegates
267'±
Chain Link Fence
ELMWOOD
AVE.
S.P. R/W
FRUITVALE AVE.
GROSS AREA = 43794 Sq. Ft.±
AREA of COLUMNS = 294 Sq. Ft.±
NET AREA = 43500 Sq. Ft.±
AREA UNDER STRUCTURE = 27800 Sq. Ft.±
R-6.11
STATE OF CALIFORNIA
BUSINESS AND TRANSPORTATION AGENCY
DEPARTMENT OF TRANSPORTATION
DISTRICT 04
FLA
04-Ala-880-53
DRAWN BY V.G.
DATE 9-73
CHECKED BY
SCALE 1"=60'
CO RTE P.M.
ALA 880 28.2

ALA-880-56
Embarcadero between 5th Avenue and 6th Avenue



Looking east from 5th Avenue

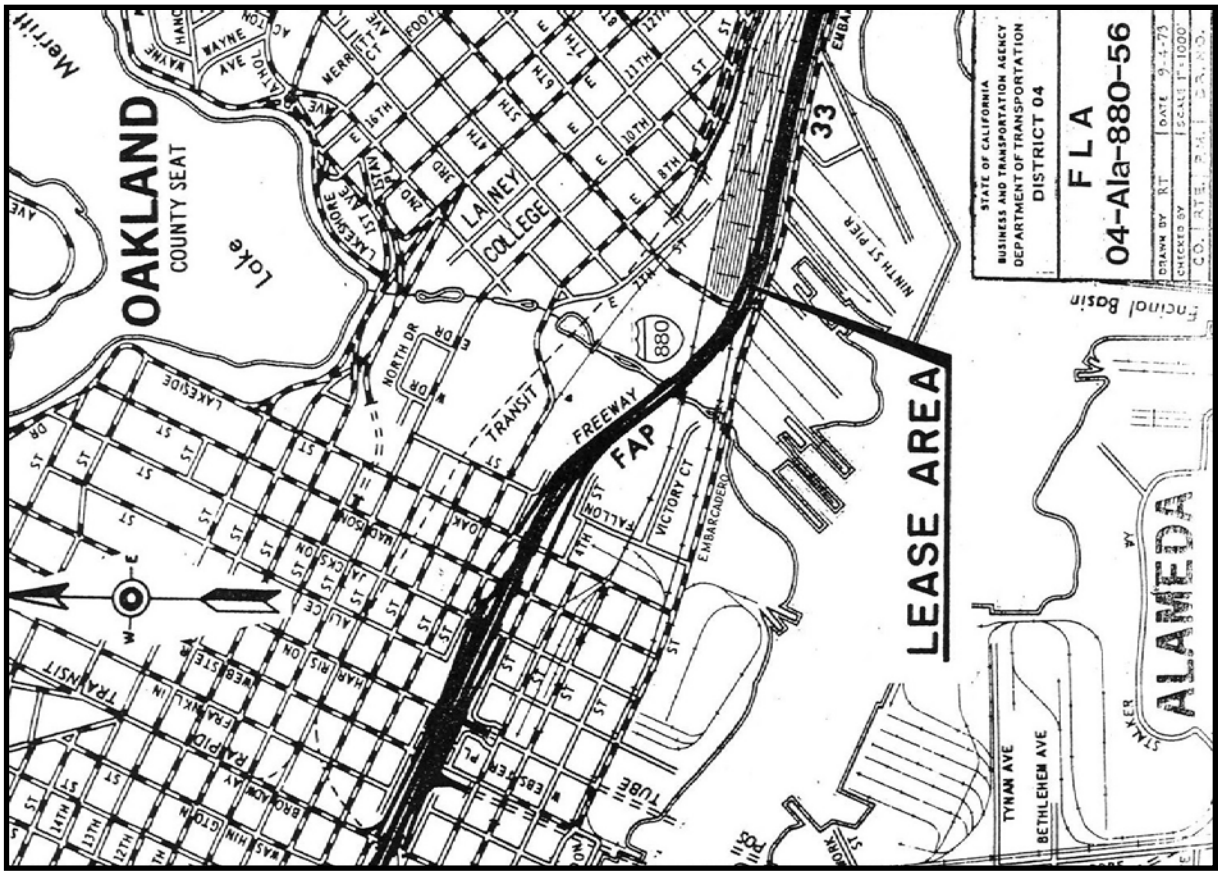
OAKLAND
COUNTY SEAT
Lake
LANEY COLLEGE
LEASE AREA
FREEWAY
FAP
880
33
NINTH ST PIER
Encinal Basin
ALAMEDA
TYNAN AVE
BETHLEHEM AVE
STALKER
TRANSIT
RAPID
TUBE
EMBARCADERO
VICTORY CT
FALLON ST
NORTH DR
LAKESIDE
STATE OF CALIFORNIA
BUSINESS AND TRANSPORTATION AGENCY
DEPARTMENT OF TRANSPORTATION
DISTRICT 04
FLA
04-Ala-880-56
DRAWN BY RT
DATE 9-4-73
CHECKED BY
SCALE 1"=1000'
CO. RTE. P.M. DR. NO.

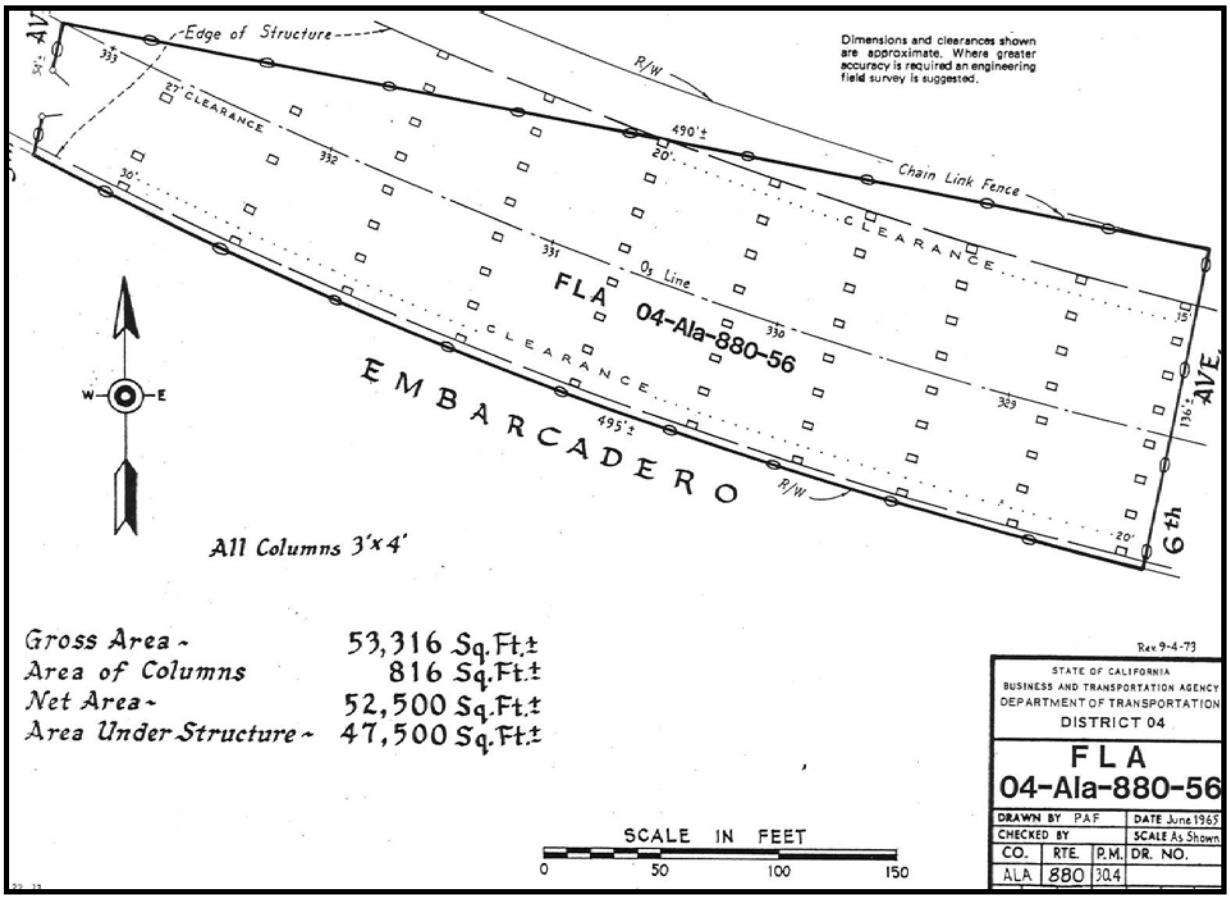
Edge of Structure
R/W
Dimensions and clearances shown are approximate. Where greater accuracy is required an engineering field survey is suggested.
27' CLEARANCE
490'±
20'
Chain Link Fence
CLEARANCE
30'
331
Os Line
FLA 04-Ala-880-56
330
329
15'
136'±
AVE.
6th
EMBARCADERO
495'±
R/W
20'
All Columns 3'x4'
Gross Area - 53,316 Sq.Ft.±
Area of Columns 816 Sq.Ft.±
Net Area - 52,500 Sq.Ft.±
Area Under Structure - 47,500 Sq.Ft.±
SCALE IN FEET
0
50
100
150
Rev. 9-4-73
STATE OF CALIFORNIA
BUSINESS AND TRANSPORTATION AGENCY
DEPARTMENT OF TRANSPORTATION
DISTRICT 04
FLA
04-Ala-880-56
DRAWN BY PAF
DATE June 1965
CHECKED BY
SCALE As Shown
CO. RTE. P.M. DR. NO.
ALA 880 30.4

ALA-880-58 and 62
Under Freeway 880 East of High Street

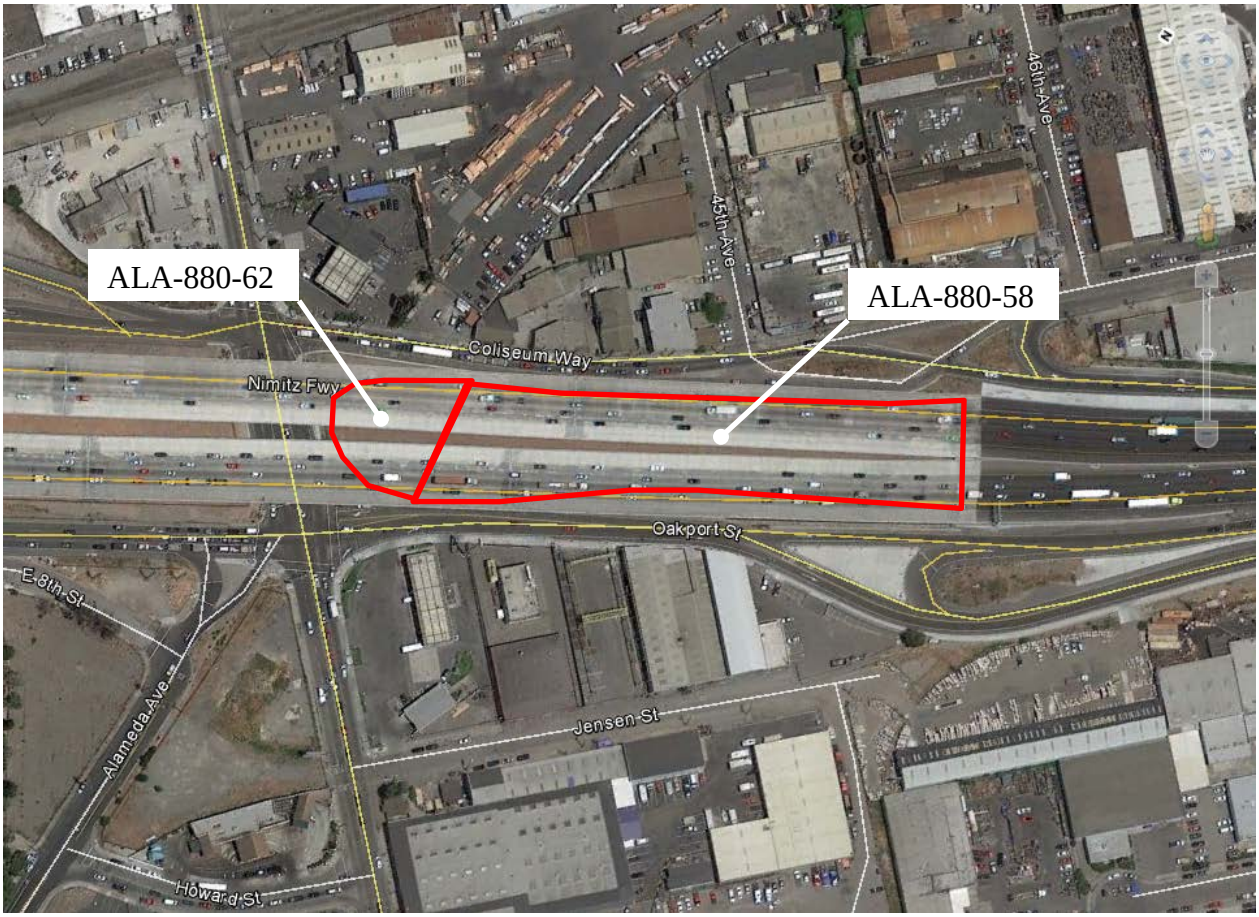

Looking east from High Street

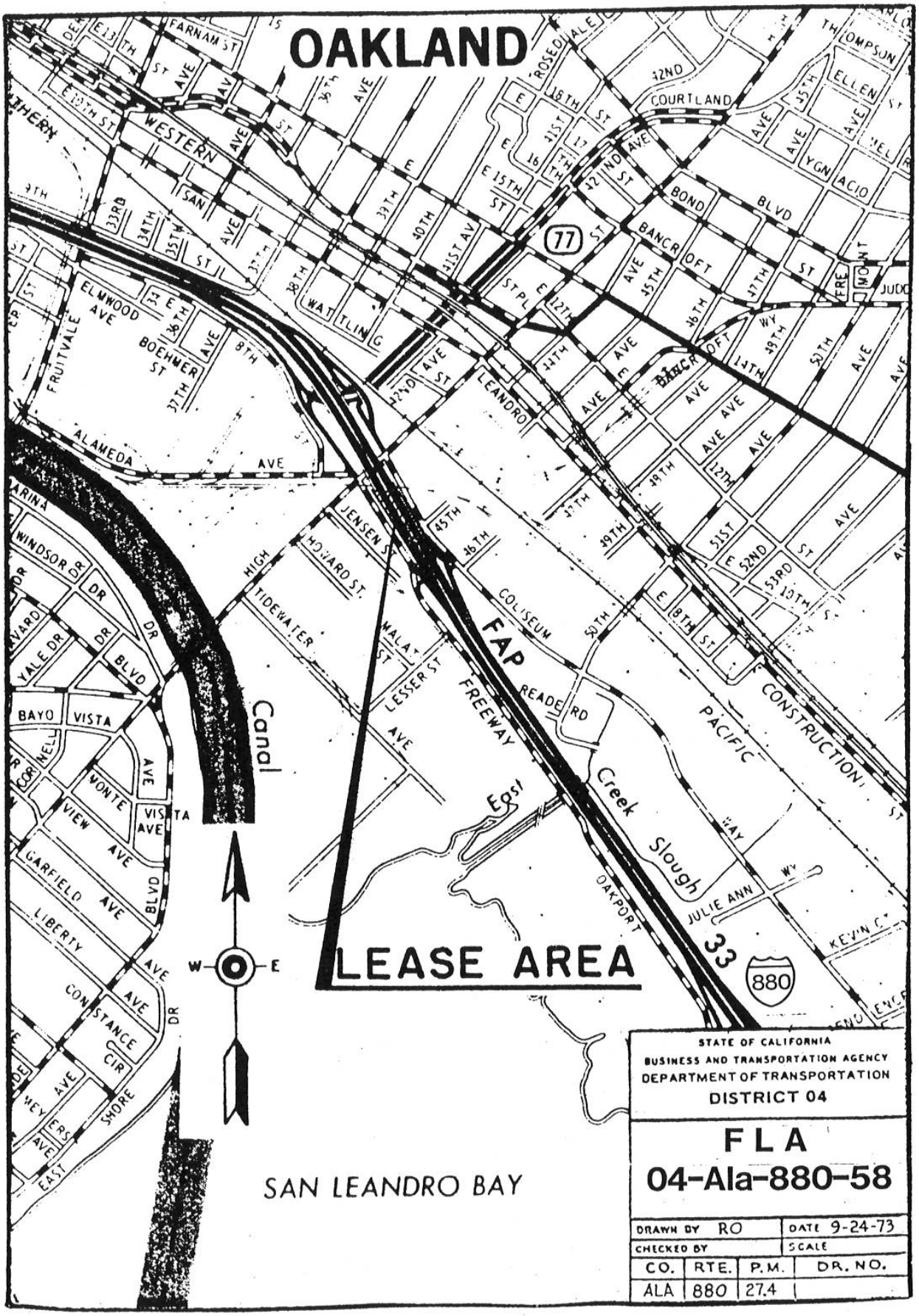

STATE OF CALIFORNIA
BUSINESS AND TRANSPORTATION AGENCY
DEPARTMENT OF TRANSPORTATION
DISTRICT 04

FLA
04-Ala-880-58

DRAWN BY RO			DATE 9-24-73
CHECKED BY			SCALE
CO.	RTE.	P.M.	DR. NO.
ALA	880	27.4	

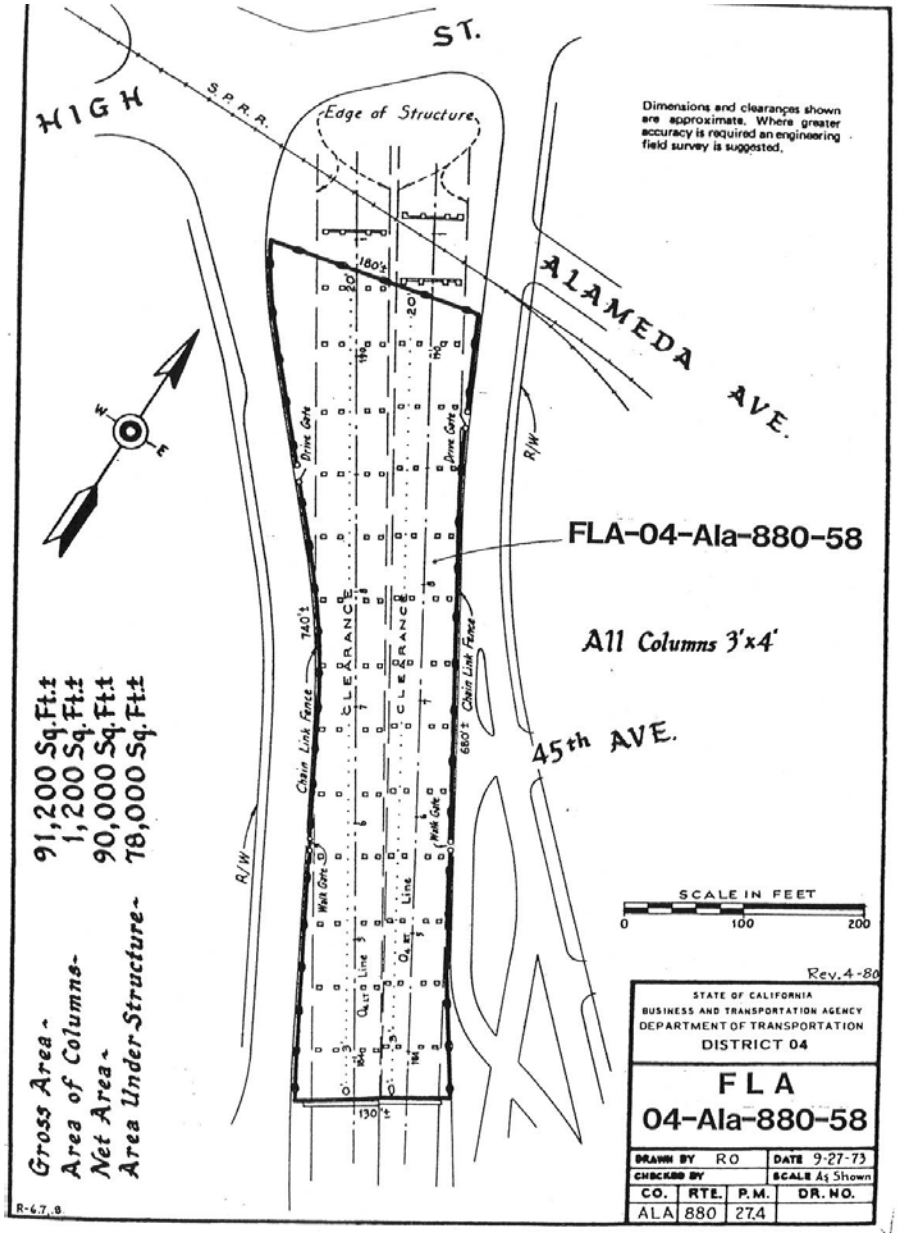
HIGH ST.
S.P.R.R.
Edge of Structure
Dimensions and clearances shown are approximate. Where greater accuracy is required an engineering field survey is suggested.
ALAMEDA AVE.
45th AVE.
R/W
Drive Gate
Chain Link Fence
Walk Gate
CLEARANCE
180'±
740'±
680'±
130'±
FLA-04-Ala-880-58
All Columns 3'x4'
SCALE IN FEET
0
100
200
Gross Area - 91,200 Sq.Ft.±
Area of Columns - 1,200 Sq.Ft.±
Net Area - 90,000 Sq.Ft.±
Area Under Structure - 78,000 Sq.Ft.±
Rev. 4-80
STATE OF CALIFORNIA
BUSINESS AND TRANSPORTATION AGENCY
DEPARTMENT OF TRANSPORTATION
DISTRICT 04
FLA
04-Ala-880-58
DRAWN BY RO
DATE 9-27-73
CHECKED BY
SCALE As Shown
CO. ALA
RTE. 880
P.M. 27.4
DR. NO.
R-6.7.8

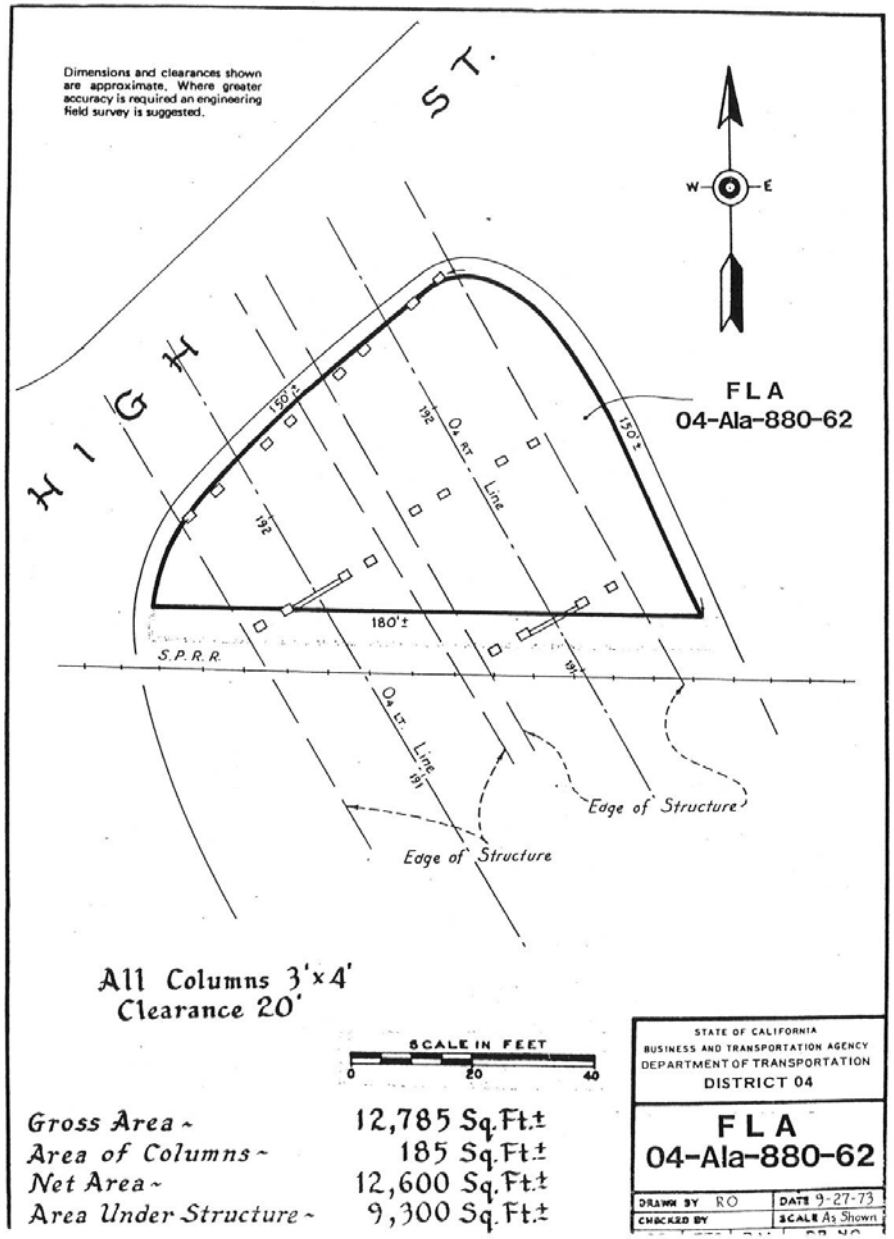
Dimensions and clearances shown are approximate. Where greater accuracy is required an engineering field survey is suggested.
HIGH ST.
W
E
FLA
04-Ala-880-62
150'±
192
O4 RT. Line
180'±
S.P.R.R.
O4 LT. Line
191
Edge of Structure
Edge of Structure
All Columns 3'x4'
Clearance 20'
SCALE IN FEET
0
20
40
Gross Area - 12,785 Sq.Ft.±
Area of Columns - 185 Sq.Ft.±
Net Area - 12,600 Sq.Ft.±
Area Under Structure - 9,300 Sq.Ft.±
STATE OF CALIFORNIA
BUSINESS AND TRANSPORTATION AGENCY
DEPARTMENT OF TRANSPORTATION
DISTRICT 04
FLA
04-Ala-880-62
DRAWN BY RO
DATE 9-27-73
CHECKED BY
SCALE As Shown

ALA-880-59
Under Freeway 880 west of Lake Merritt Canal

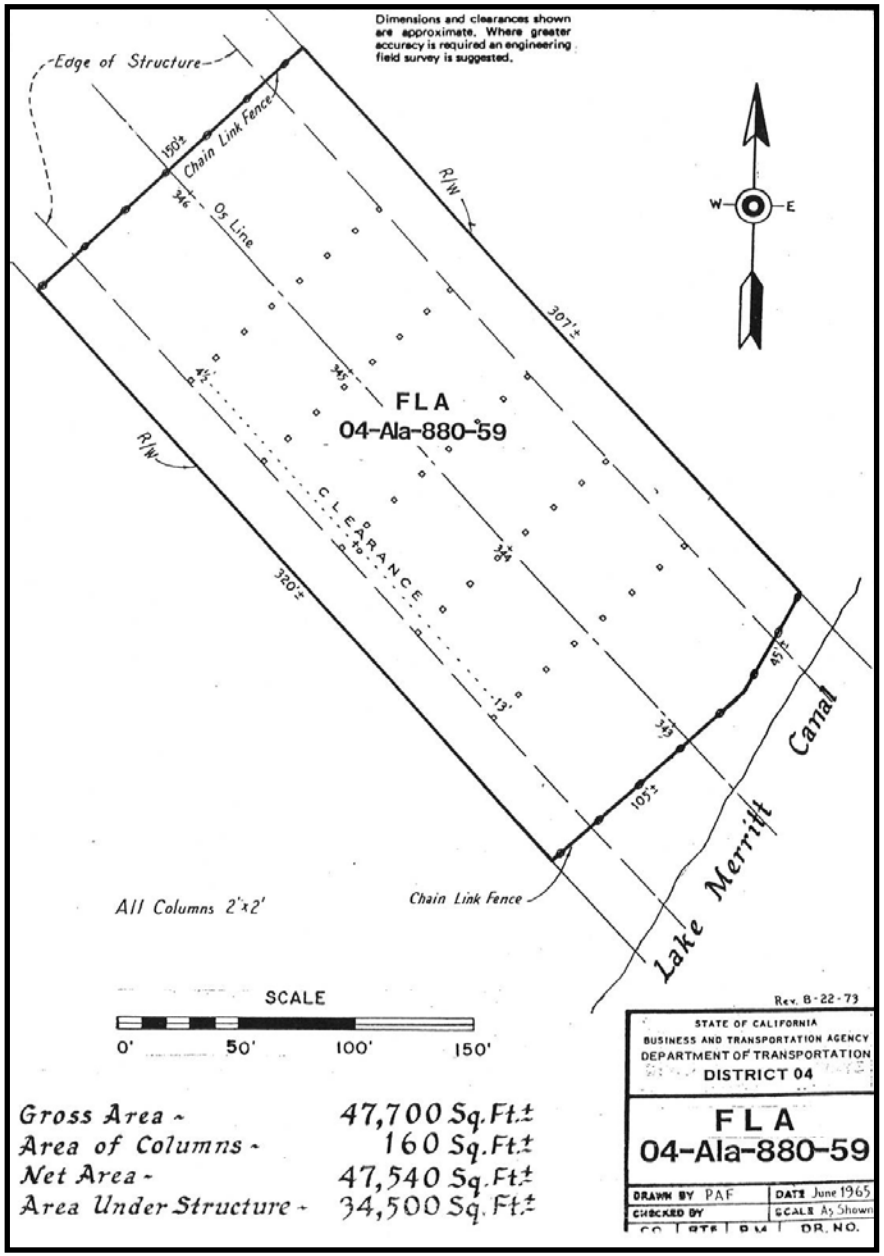
Dimensions and clearances shown are approximate. Where greater accuracy is required an engineering field survey is suggested.
Edge of Structure
Chain Link Fence
155±
346±
Os Line
R/W
307±
W
E
FLA
04-Ala-880-59
R/W
CLEARANCE
320±
45±
345
346
13'
45±
345
105±
Lake Merritt Canal
All Columns 2'x2'
Chain Link Fence
SCALE
0'
50'
100'
150'
Rev. 8-22-73
STATE OF CALIFORNIA
BUSINESS AND TRANSPORTATION AGENCY
DEPARTMENT OF TRANSPORTATION
DISTRICT 04
FLA
04-Ala-880-59
DRAWN BY PAF
DATE June 1965
CHECKED BY
SCALE As Shown
CO. RTE. P.M. DR. NO.
Gross Area - 47,700 Sq.Ft.±
Area of Columns - 160 Sq.Ft.±
Net Area - 47,540 Sq.Ft.±
Area Under Structure - 34,500 Sq.Ft.±

OAKLAND
COUNTY SEAT
LEASE AREA
Lake Merritt
LAKESIDE
BELLEVUE AVE
PARK
WILLIAMS ST
19TH ST
17TH ST
14TH ST
13TH ST
15TH ST
RAPID TRANSIT
FRANKLIN
WEBSTER
HARRISON
ALICE
JACKSON
WASHINGTON
BROADWAY
NIMITZ
NORTH
TRANSIT
FREEWAY
FAP
880
LANEY COLLEGE
FOOTHILL
HANOVER
WAYNE AVE
ATHOL
LAKESHORE
1ST AVE
2ND
3RD
4TH
5TH
6TH
7TH
8TH
10TH
11TH
12TH
FALLON ST
VICTORY CT
TUBE
33
EMBARC
HARBOR
TYNAN AVE
BETHLEHEM AVE
STATE OF CALIFORNIA
BUSINESS AND TRANSPORTATION AGENCY
DEPARTMENT OF TRANSPORTATION
DISTRICT 04
FLA
04-Ala-880-59
DRAWN BY RO
DATE 8-22-73
CHECKED BY
SCALE 1" =1000'
CO. RTE. P.M. DR. NO.
ALA 880 30.7

ALA-880-63
Under Freeway 880 West of High Street

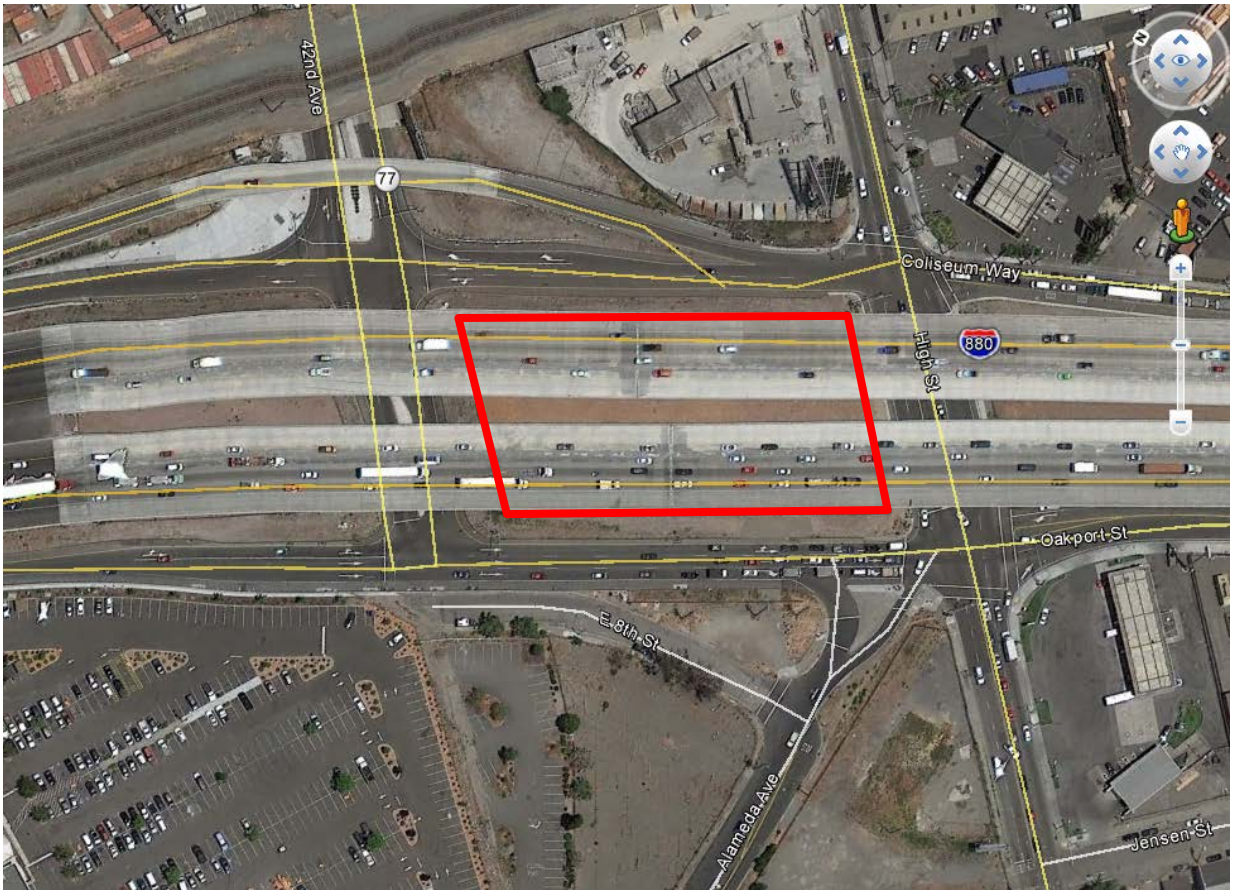

Looking west from High Street

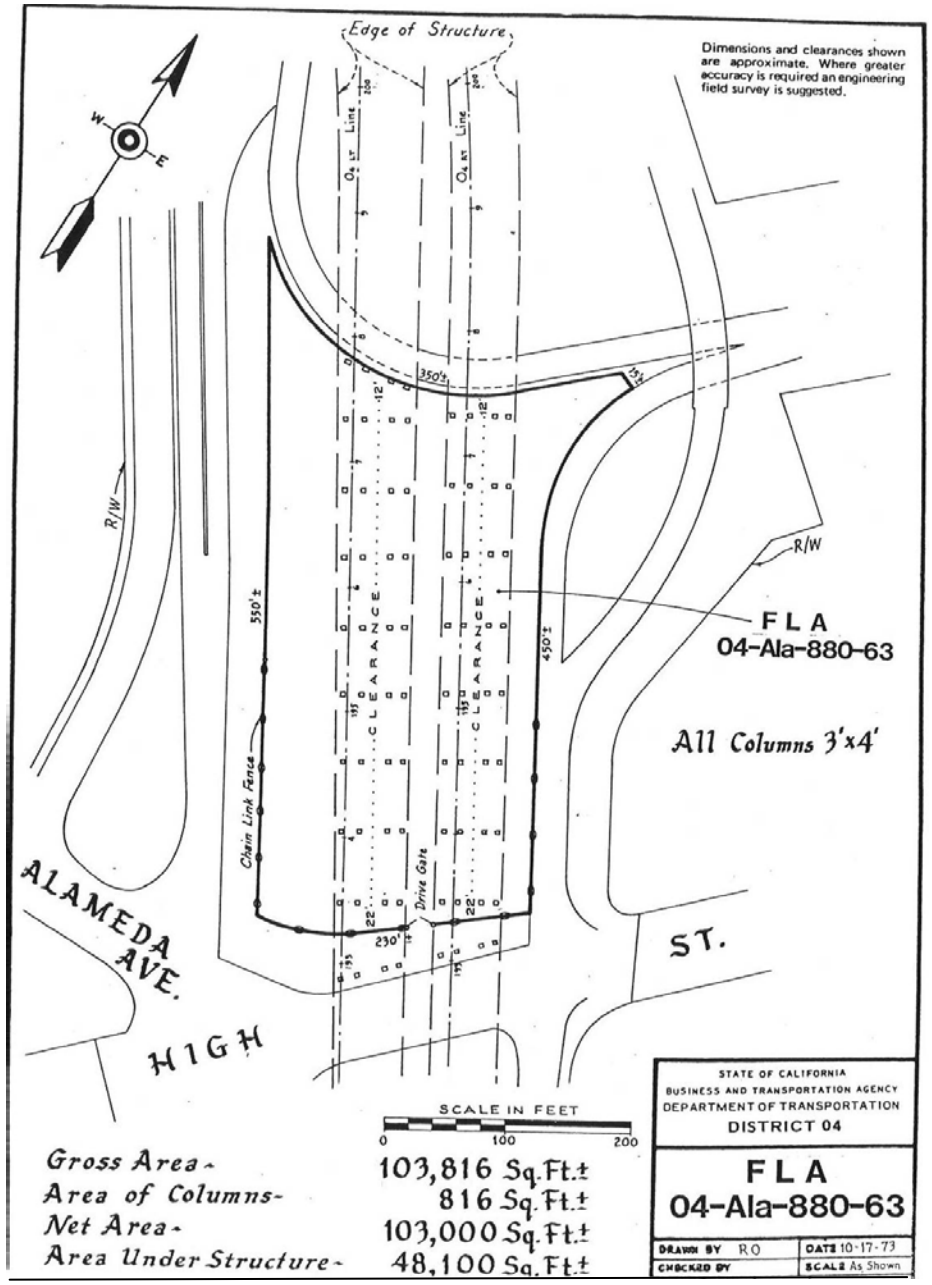
Edge of Structure
Dimensions and clearances shown are approximate. Where greater accuracy is required an engineering field survey is suggested.
W
E
R/W
R/W
350'±
550'±
450'±
230'±
CLEARANCE
CLEARANCE
Chain Link Fence
Drive Gate
FLA
04-Ala-880-63
All Columns 3'x4'
ALAMEDA AVE.
HIGH
ST.
SCALE IN FEET
0
100
200
Gross Area - 103,816 Sq.Ft.±
Area of Columns - 816 Sq.Ft.±
Net Area - 103,000 Sq.Ft.±
Area Under Structure - 48,100 Sq.Ft.±
STATE OF CALIFORNIA
BUSINESS AND TRANSPORTATION AGENCY
DEPARTMENT OF TRANSPORTATION
DISTRICT 04
FLA
04-Ala-880-63
DRAWN BY RO
DATE 10-17-73
CHECKED BY
SCALE As Shown

OAKLAND
LEASE AREA
FAP
FREEWAY
Canal
Creek Slough
East
PACIFIC
CONSTRUCTION
SAN LEANDRO BAY
77
880
STATE OF CALIFORNIA
BUSINESS AND TRANSPORTATION AGENCY
DEPARTMENT OF TRANSPORTATION
DISTRICT 04
FLA
04-Ala-880-63
DRAWN BY RO
DATE 10-17-73
CHECKED BY
SCALE
CO. RTE. P.M. DR. NO.
ALA 880 277

ALA-880-67
Embarcadero and 8th Avenue

On Embarcadero looking east

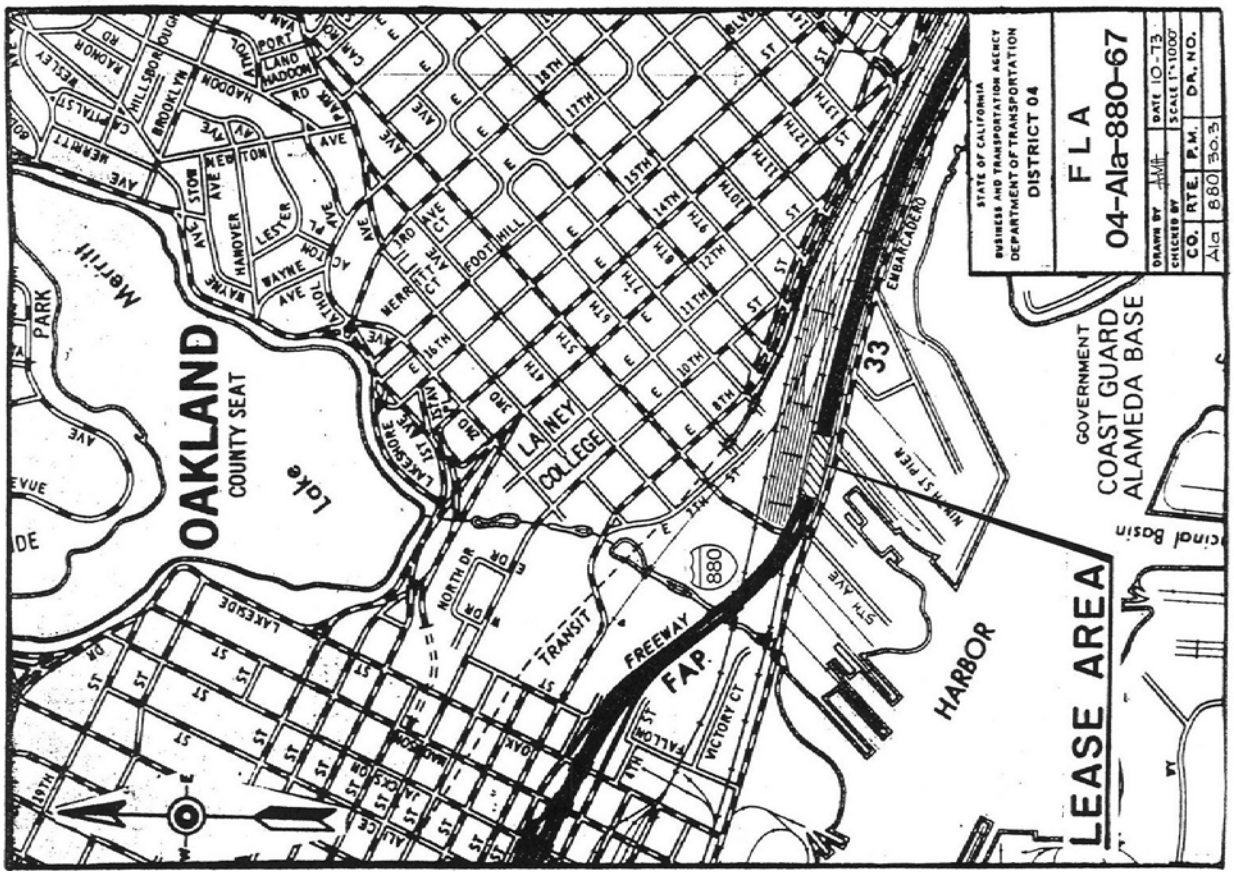

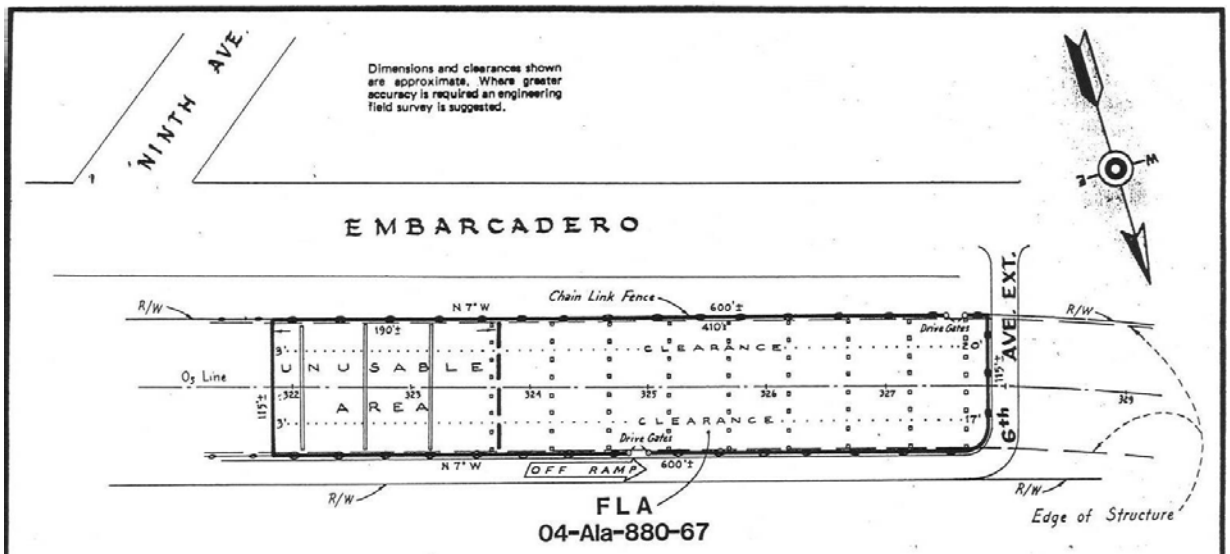

All Columns 2'x 2'

Gross Area -	69,256 Sq.Ft.±
Area of Columns -	256 Sq.Ft.±
Unusable Area -	21,850 Sq.Ft.±
Net Area -	48,150 Sq.Ft.±
Area Under Structure -	45,700 Sq.Ft.±

SCALE IN FEET
0 100 200

STATE OF CALIFORNIA
BUSINESS AND TRANSPORTATION AGENCY
DEPARTMENT OF TRANSPORTATION
DISTRICT 04

FLA
04-Ala-880-67

DRAWN BY		DATE 10-73	
CHECKED BY		SCALE 1"=100'	
CO.	RTE.	P.M.	DR. NO.
Ala	880	30.3	

R-6.

ALA-880-68
Under 880 Freeway between 34th and 35th Avenues

Looking south from E 9th Street

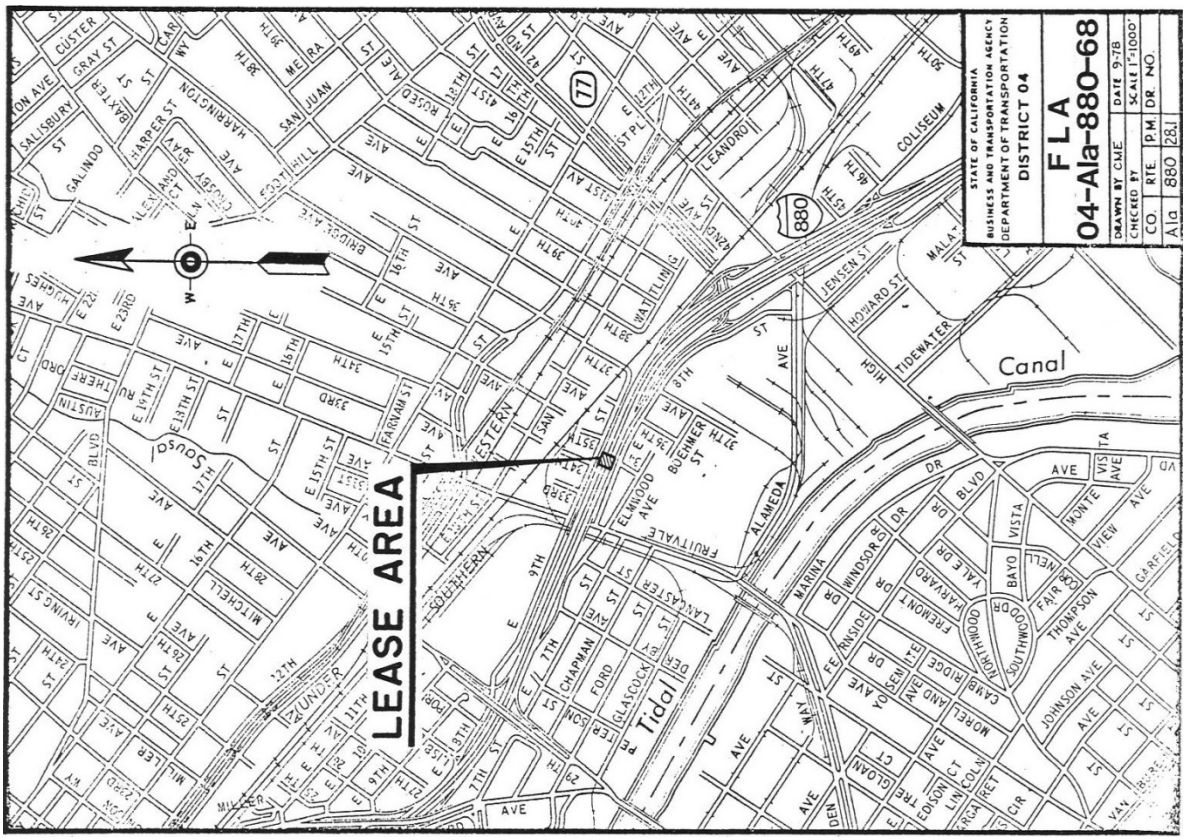

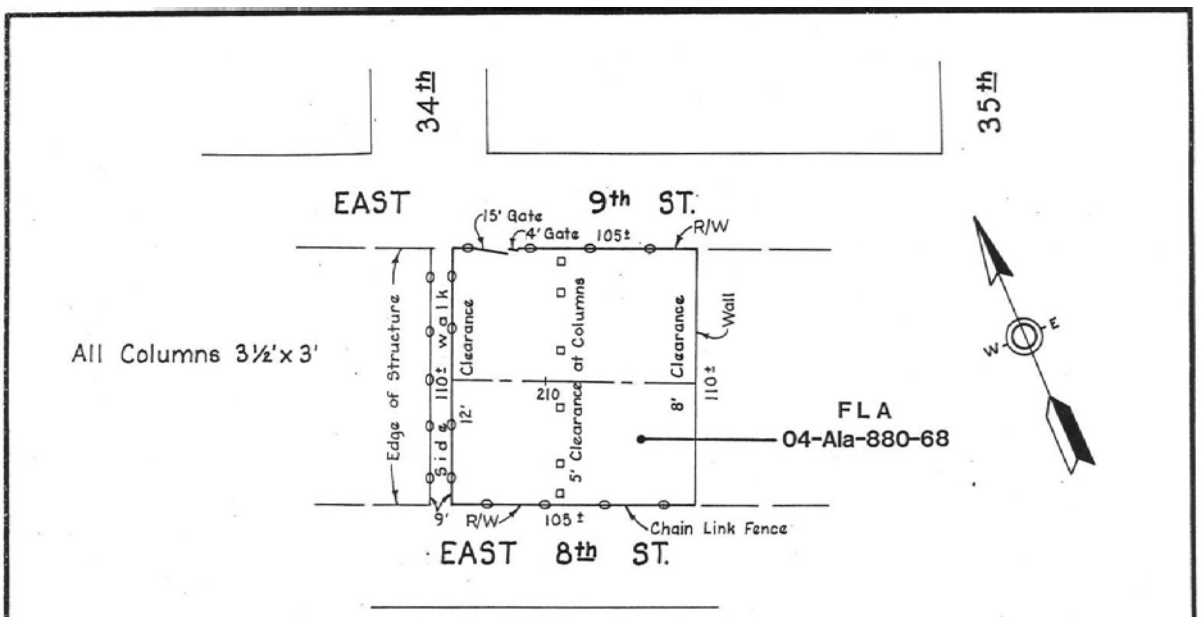

Gross Area ..... 11550 Sq.Ft.±
Area of Columns ..... 63 Sq.Ft.±
Net Area ..... 11487 Sq.Ft.±
Area Under Structure ... 11550 Sq.Ft.±

Dimensions and clearances shown are approximate. Where greater accuracy is required an engineering field survey is suggested.

STATE OF CALIFORNIA
BUSINESS AND TRANSPORTATION AGENCY
DEPARTMENT OF TRANSPORTATION
DISTRICT 04

FLA
04-Ala-880-68

DRAWN BY CME			DATE 9-78
CHECKED BY			SCALE 1"=50'
CO.	RTE.	P.M.	DR. NO.
Ala	880	28.1	

ALA-880-69
Northbound Freeway 880 Off-Ramp at Edes Ave

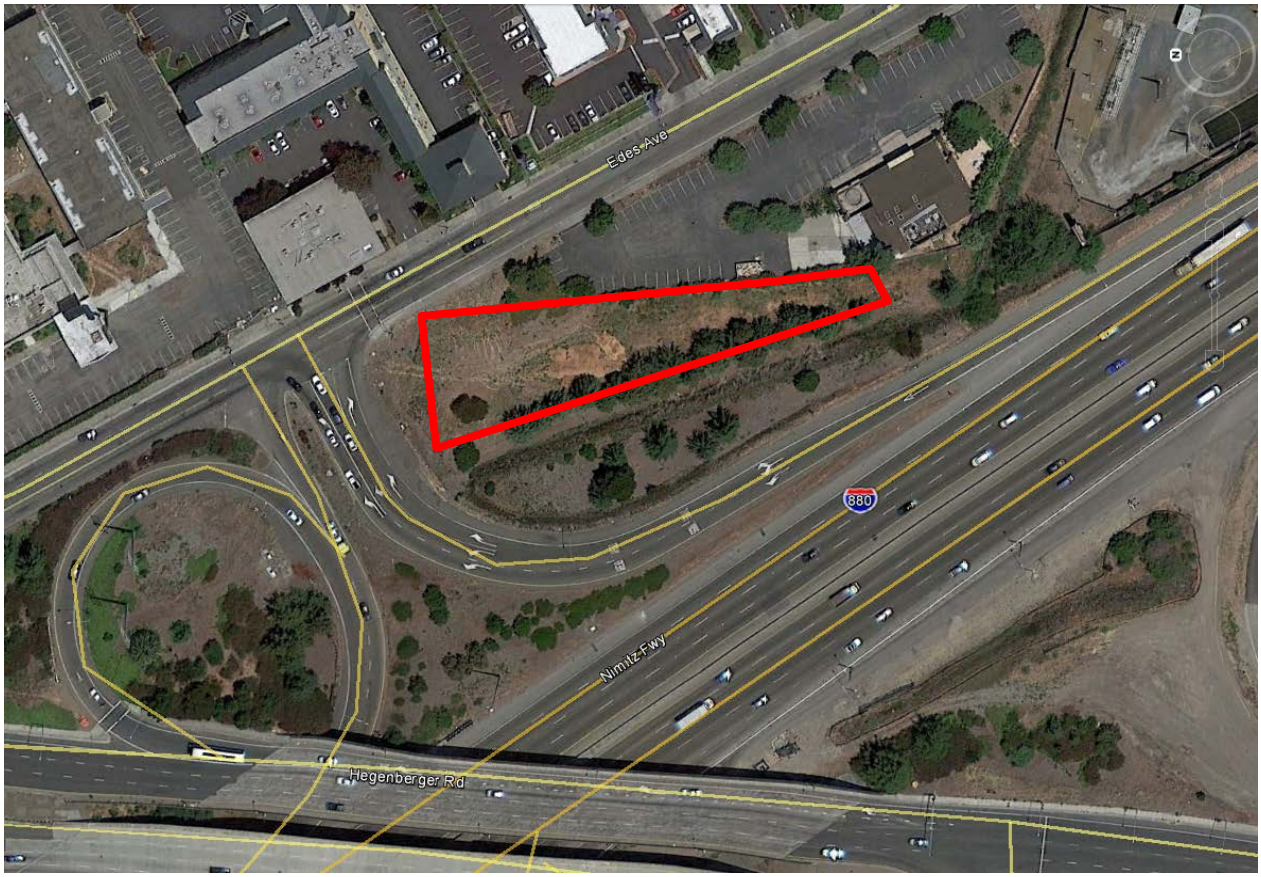

Looking south from northbound off-ramp

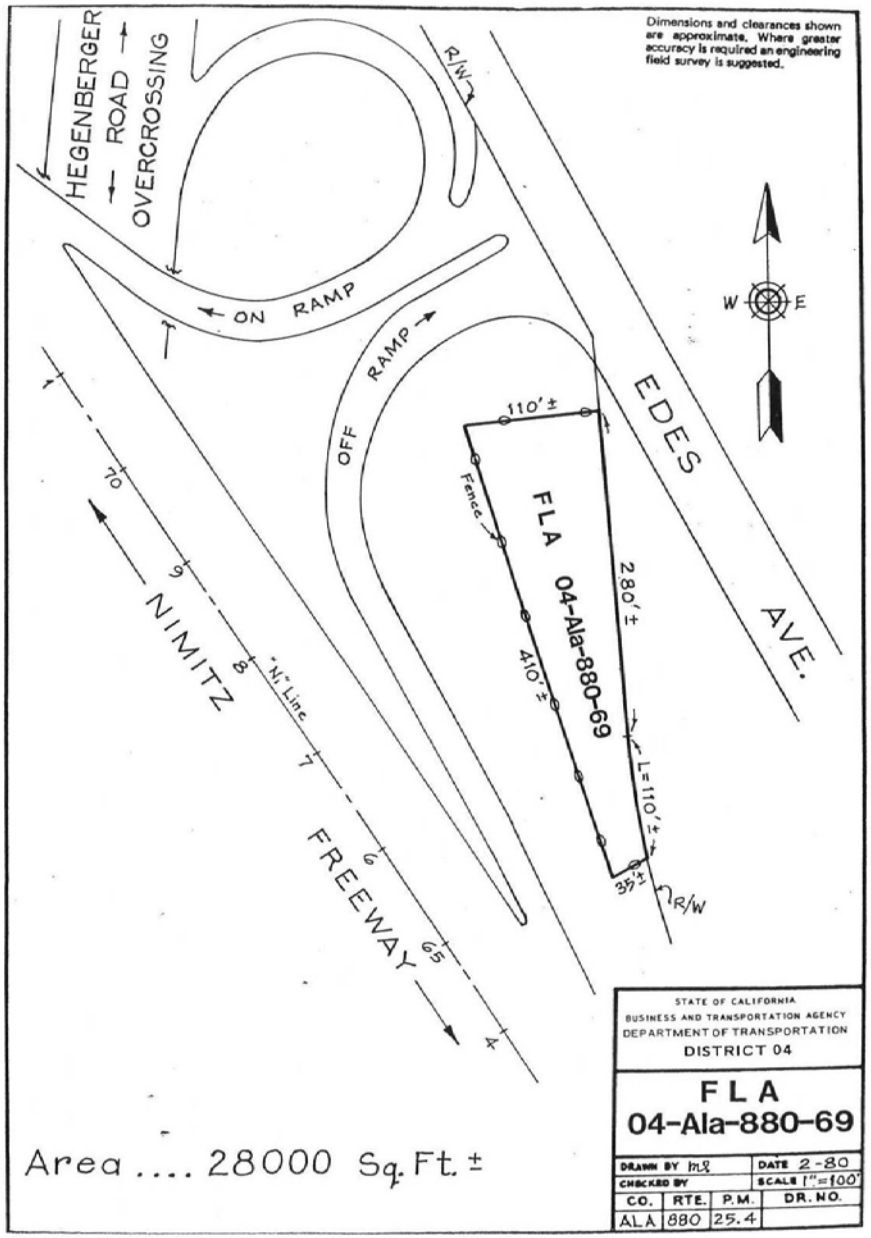
Dimensions and clearances shown are approximate. Where greater accuracy is required an engineering field survey is suggested.
HEGENBERGER ROAD OVERCROSSING
ON RAMP
OFF RAMP
EDES AVE.
NIMITZ FREEWAY
"N" Line
FLA 04-Ala-880-69
110'±
280'±
410'±
35'±
L=110'±
Fence
R/W
W
E
Area .... 28000 Sq. Ft. ±
STATE OF CALIFORNIA
BUSINESS AND TRANSPORTATION AGENCY
DEPARTMENT OF TRANSPORTATION
DISTRICT 04
FLA
04-Ala-880-69
DRAWN BY
DATE 2-80
CHECKED BY
SCALE 1"=100'
CO. RTE. P.M. DR. NO.
ALA 880 25.4

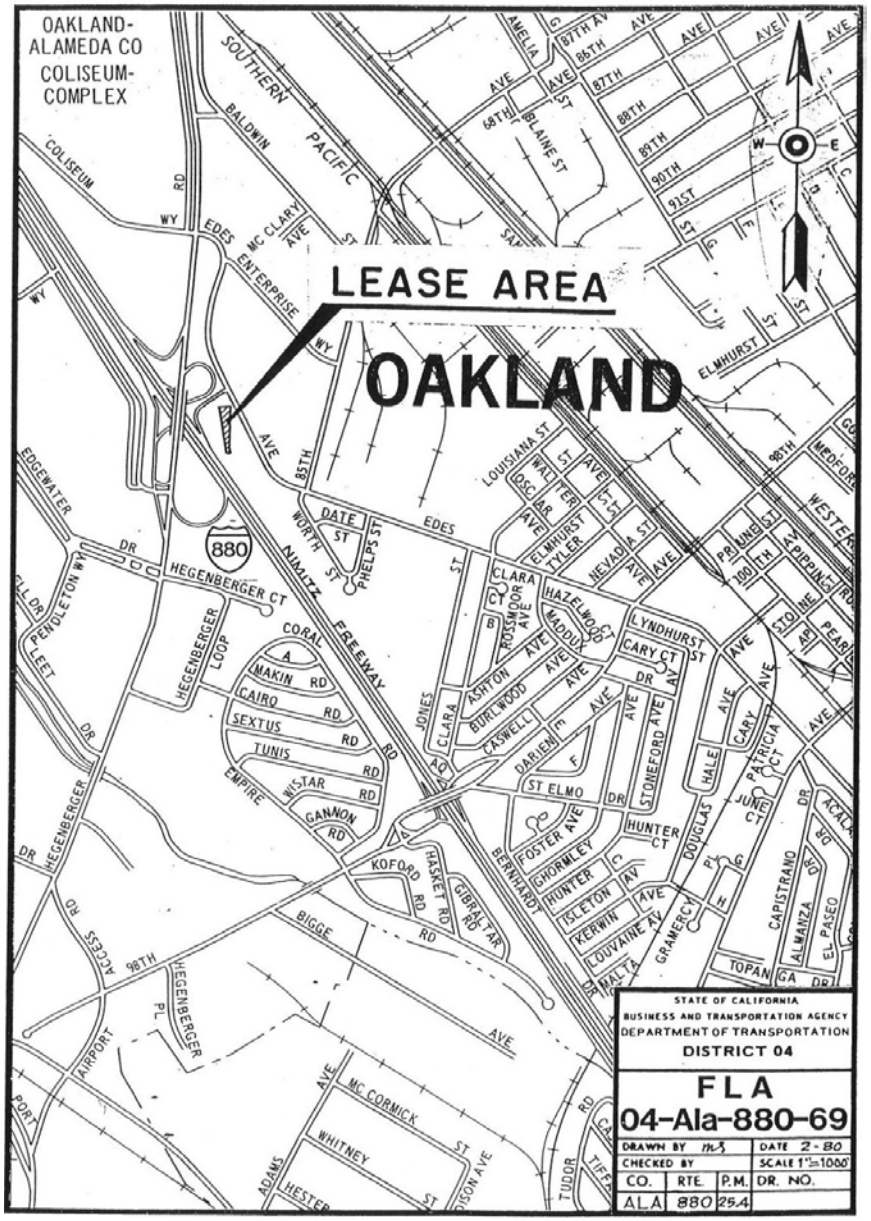
OAKLAND-ALAMEDA CO COLISEUM-COMPLEX
LEASE AREA
OAKLAND
SOUTHERN PACIFIC
COLISEUM
EDES ENTERPRISE
880
NIMITZ FREEWAY
HEGENBERGER CT
HEGENBERGER LOOP
CORAL
MAKIN RD
CAIRO RD
SEXTUS RD
TUNIS RD
WISTAR RD
GANNON RD
EMPIRE
KOFORD RD
HASKET RD
GIBRALTAR RD
BIGGE RD
AIRPORT
ACCESS RD
MC CORMICK
WHITNEY
HESTER
ADAMS
TUDOR
BERNHARDT
ST ELMO
HUNTER CT
FOSTER AVE
GHORMLEY
HUNTER
ISLETON AV
KERWIN AVE
LOUVAINE AV
GRAMERCY
DOUGLAS
HALE
CARY AVE
STONEFORD AVE
DARIEN
CASWELL
BURLWOOD AVE
ASHTON AVE
ROSSMOOR AVE
CLARA
HAZELWOOD
LYNDHURST ST
CARY CT
ELMHURST
LOUISIANA ST
NEVADA ST
TYLER
ELMHURST
PHELPS ST
DATE ST
WORTH ST
85TH
98TH
EDGEWATER
PENDLETON WY
LEET DR
HEGENBERGER
ACCESS RD
TOPAN
CAPISTRANO
ALMANZA
EL PASEO
JUNE CT
PATRICIA CT
JONES
CLARA
STATE OF CALIFORNIA
BUSINESS AND TRANSPORTATION AGENCY
DEPARTMENT OF TRANSPORTATION
DISTRICT 04
FLA
04-Ala-880-69
DRAWN BY
DATE 2-80
CHECKED BY
SCALE 1"=1000'
CO. RTE. P.M. DR. NO.
ALA 880 25.4

ALA-880-73
5th and Magnolia Streets in Oakland

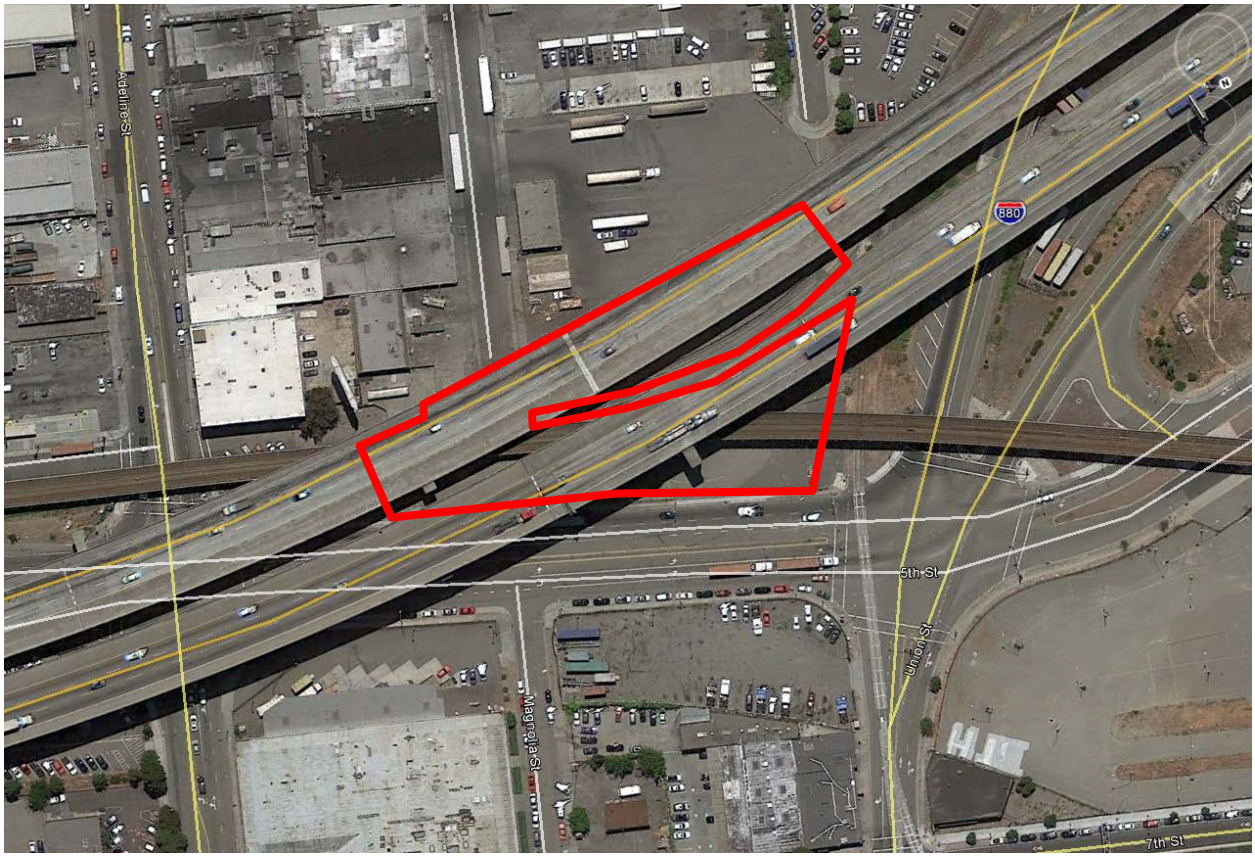

Looking south from 5th St.

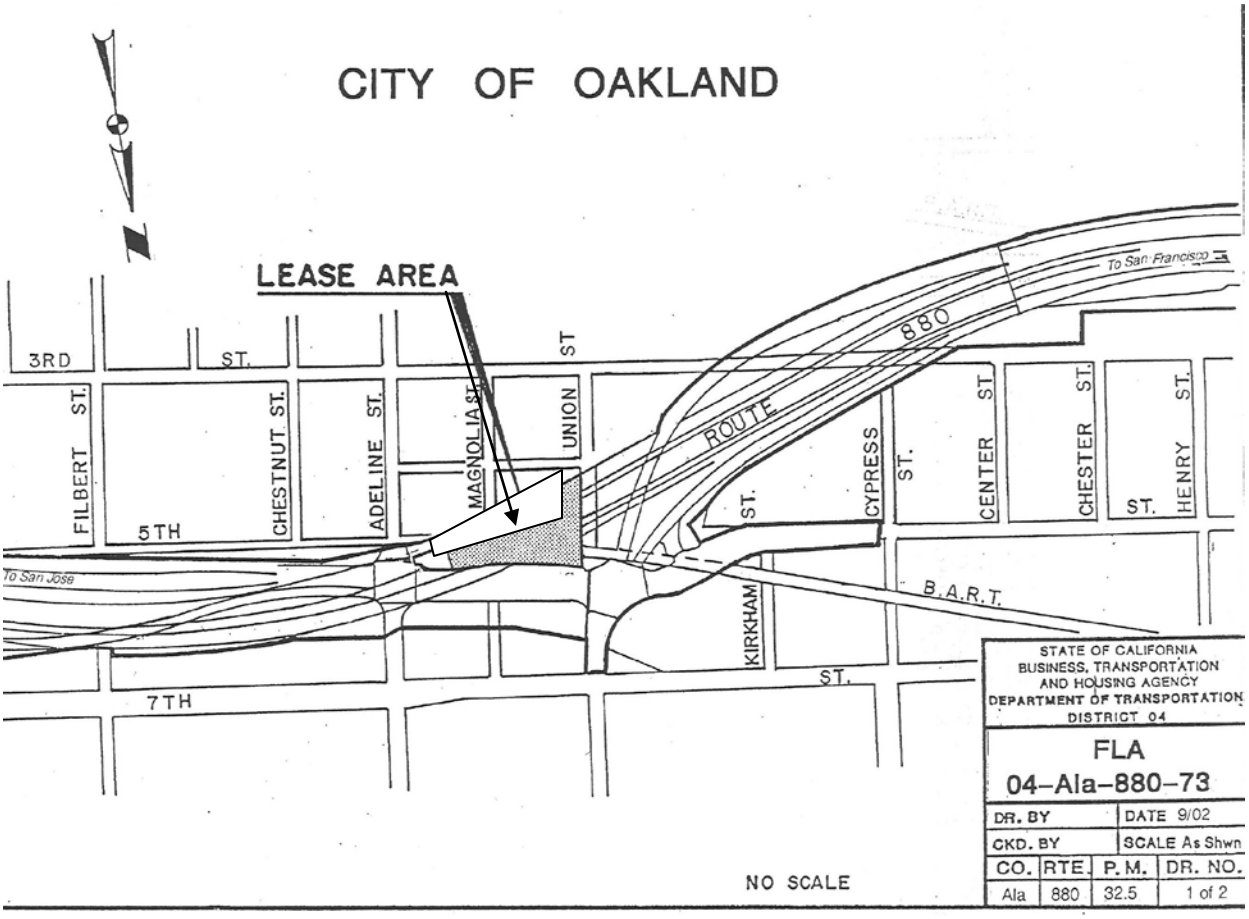

FLA-04-ALA-880-73
Approx. Net Area: 50,000 s.f.

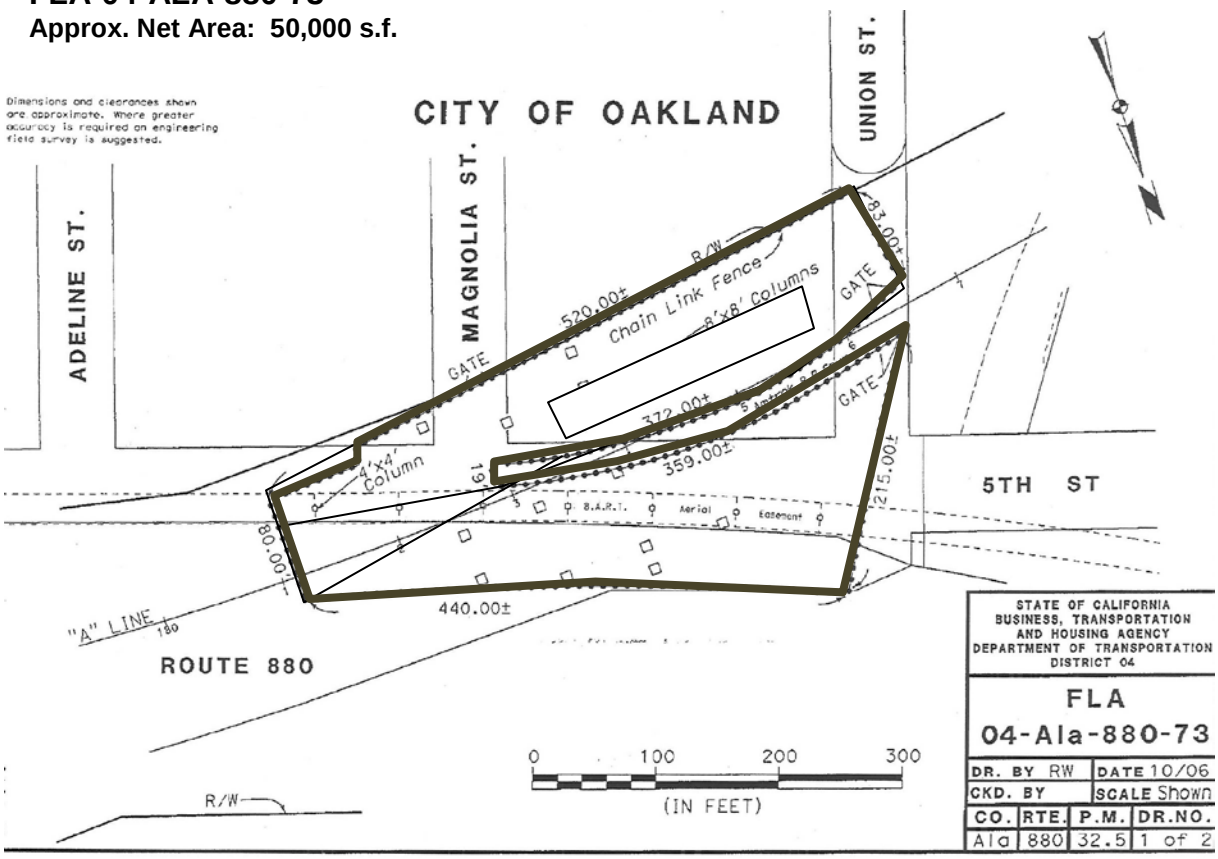

ALA-880-80
Between Market and Linden Streets and 5th & 6th Streets in Oakland

Looking west from Market Street

ALA-980-02
Between Martin Luther King Jr. Way and 6th & 7th Streets in Oakland

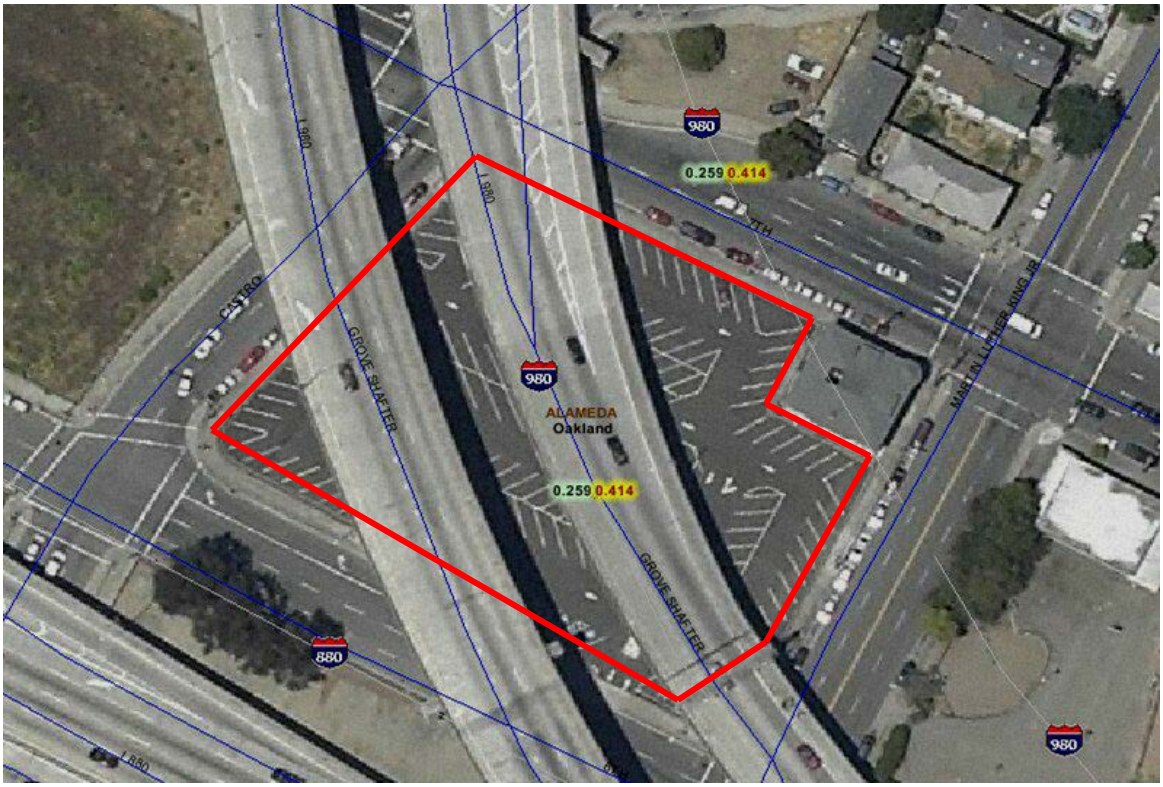

Looking northeast toward 7th Street

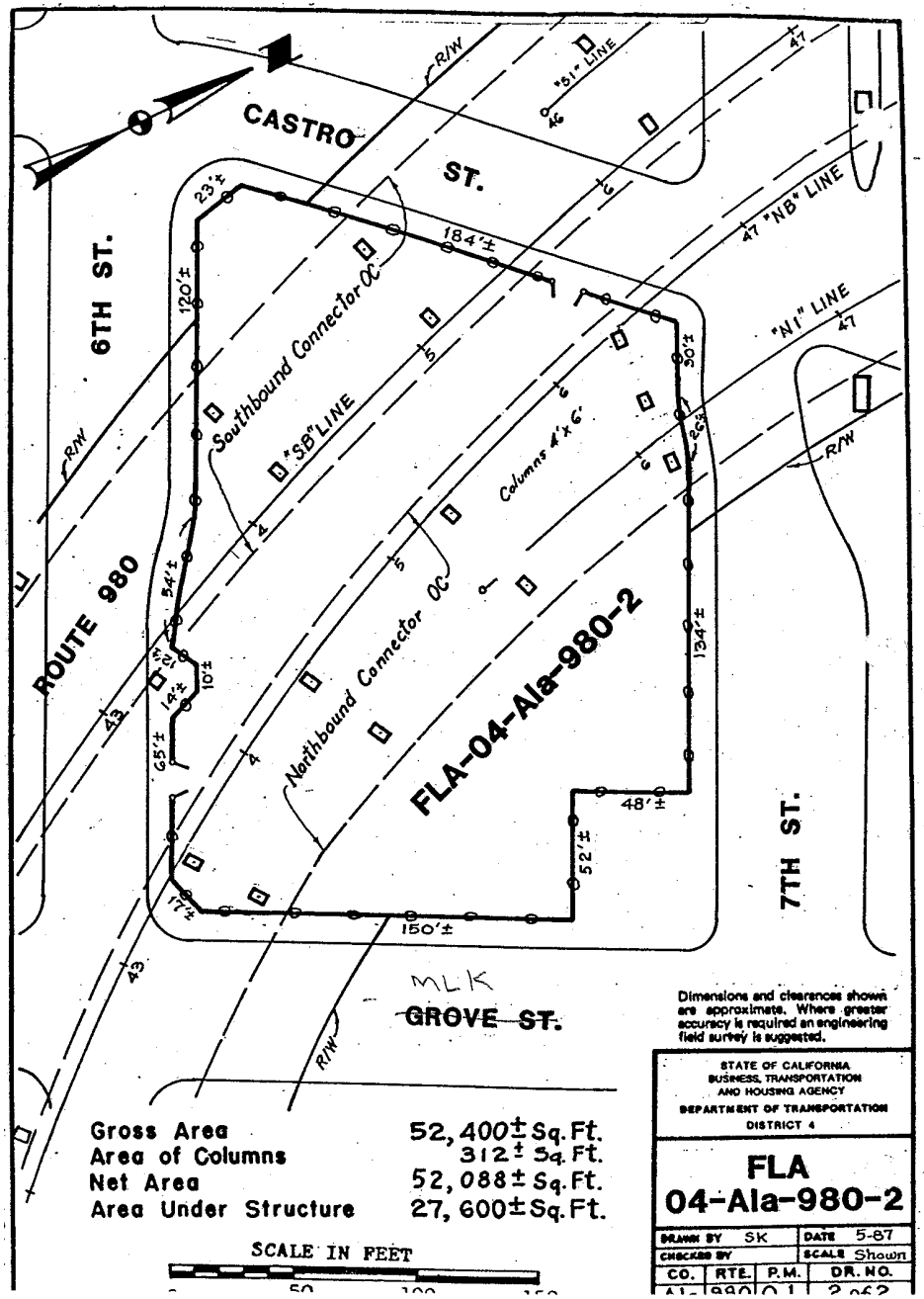
CASTRO ST.
6TH ST.
ROUTE 980
7TH ST.
GROVE ST.
MLK
"SB" LINE
"NB" LINE
"N1" LINE
"S1" LINE
Southbound Connector OC
Northbound Connector OC
Columns 4'x6'
FLA-04-Ala-980-2
R/W
184'±
120'±
23'±
54'±
10'±
14'±
65'±
17'±
150'±
52'±
48'±
134'±
30'±
26'±
Gross Area 52,400± Sq. Ft.
Area of Columns 312± Sq. Ft.
Net Area 52,088± Sq. Ft.
Area Under Structure 27,600± Sq. Ft.
SCALE IN FEET
Dimensions and clearances shown are approximate. Where greater accuracy is required an engineering field survey is suggested.
STATE OF CALIFORNIA
BUSINESS, TRANSPORTATION AND HOUSING AGENCY
DEPARTMENT OF TRANSPORTATION
DISTRICT 4
FLA
04-Ala-980-2
DRAWN BY SK
DATE 5-87
CHECKED BY
SCALE Shown
CO. RTE. P.M. DR. NO.
Ala 980 0.1 2 of 2

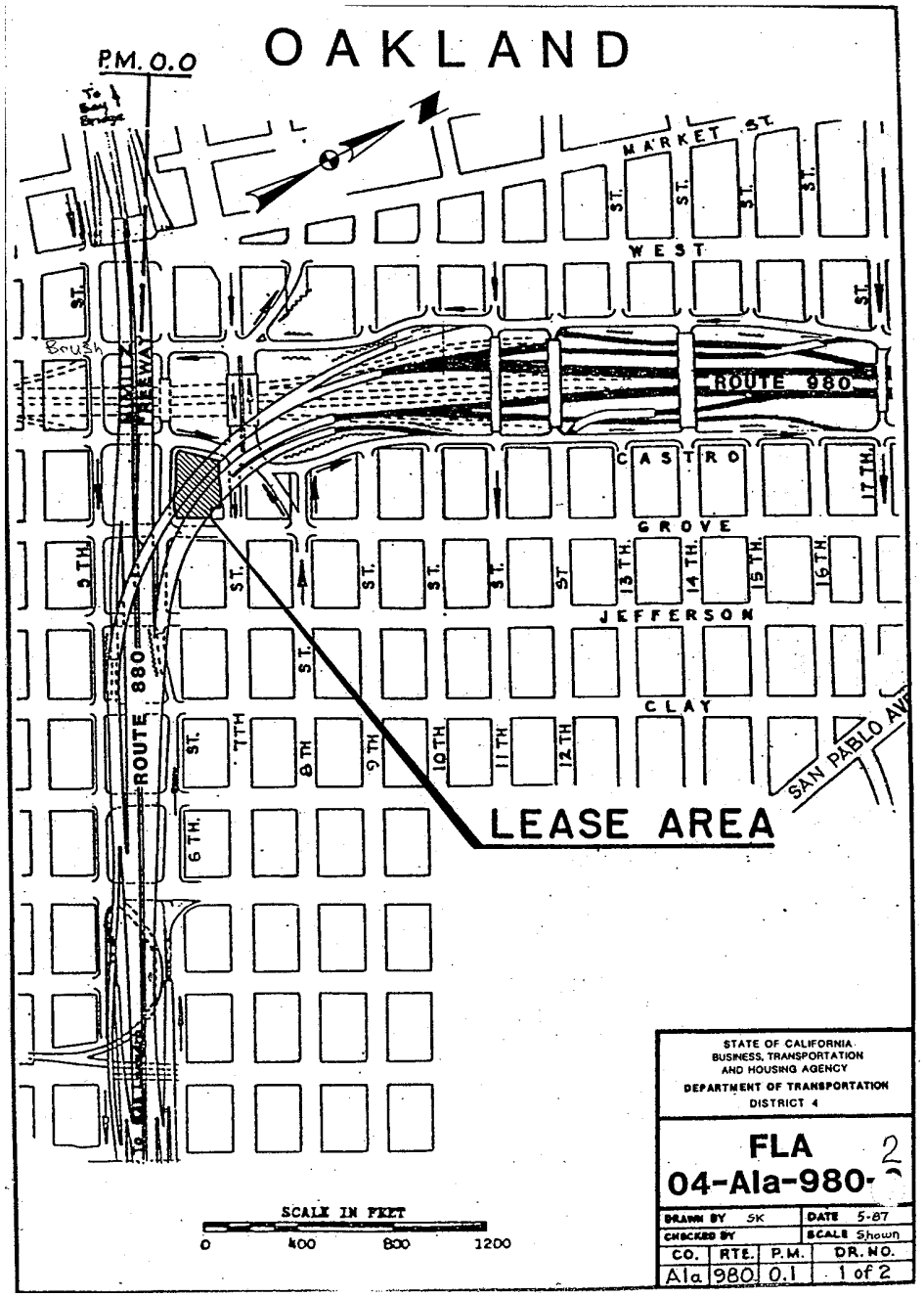
OAKLAND
P.M. 0.0
To Bay Bridge
MARKET ST.
WEST
CASTRO
GROVE
JEFFERSON
CLAY
ROUTE 980
ROUTE 880
FREEWAY
Brush
5TH
6TH
7TH
8TH
9TH
10TH
11TH
12TH
13TH
14TH
15TH
16TH
17TH
SAN PABLO AV
LEASE AREA
SCALE IN FEET
0 400 800 1200
STATE OF CALIFORNIA
BUSINESS, TRANSPORTATION AND HOUSING AGENCY
DEPARTMENT OF TRANSPORTATION
DISTRICT 4
FLA
04-Ala-980-2
DRAWN BY SK
DATE 5-87
CHECKED BY
SCALE Shown
CO. RTE. P.M. DR. NO.
Ala 980 0.1 1 of 2

ALA-980-05
Northgate & 27th Streets in Oakland

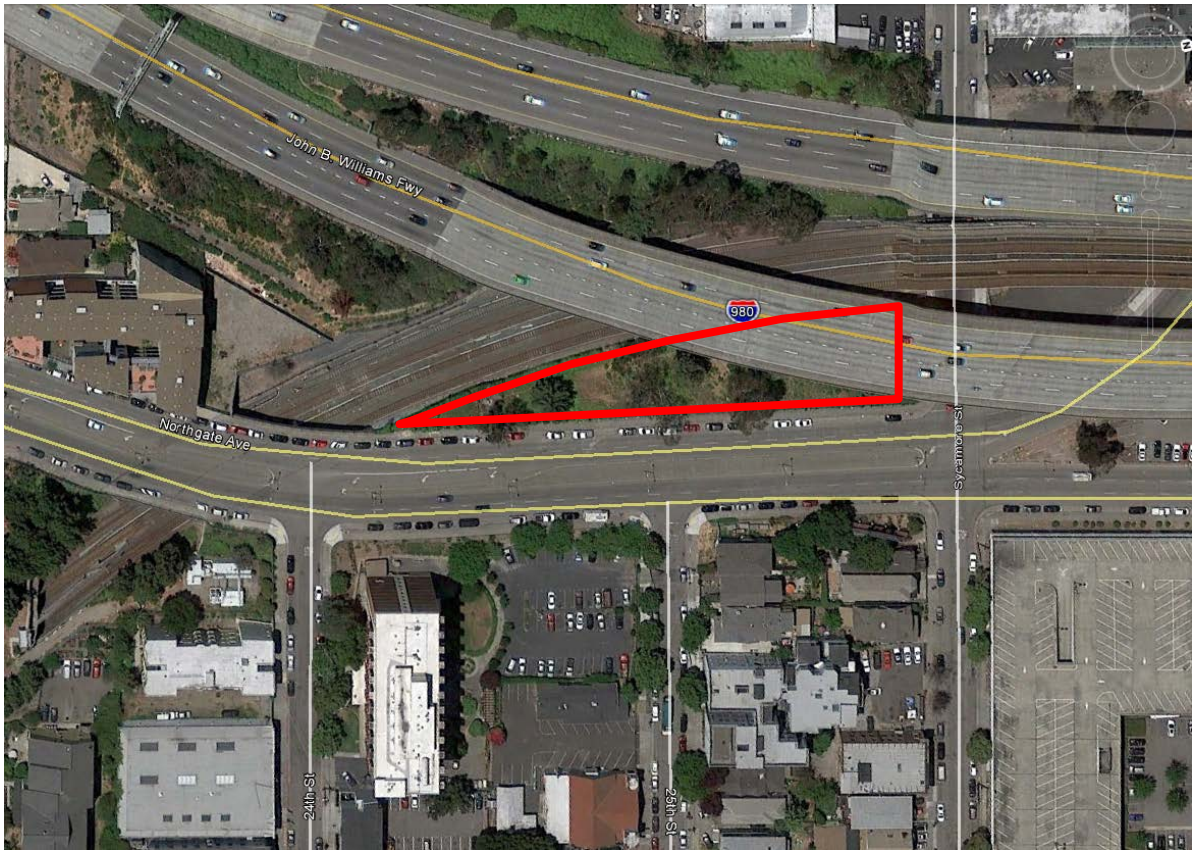

Looking southwest from Northgate Street

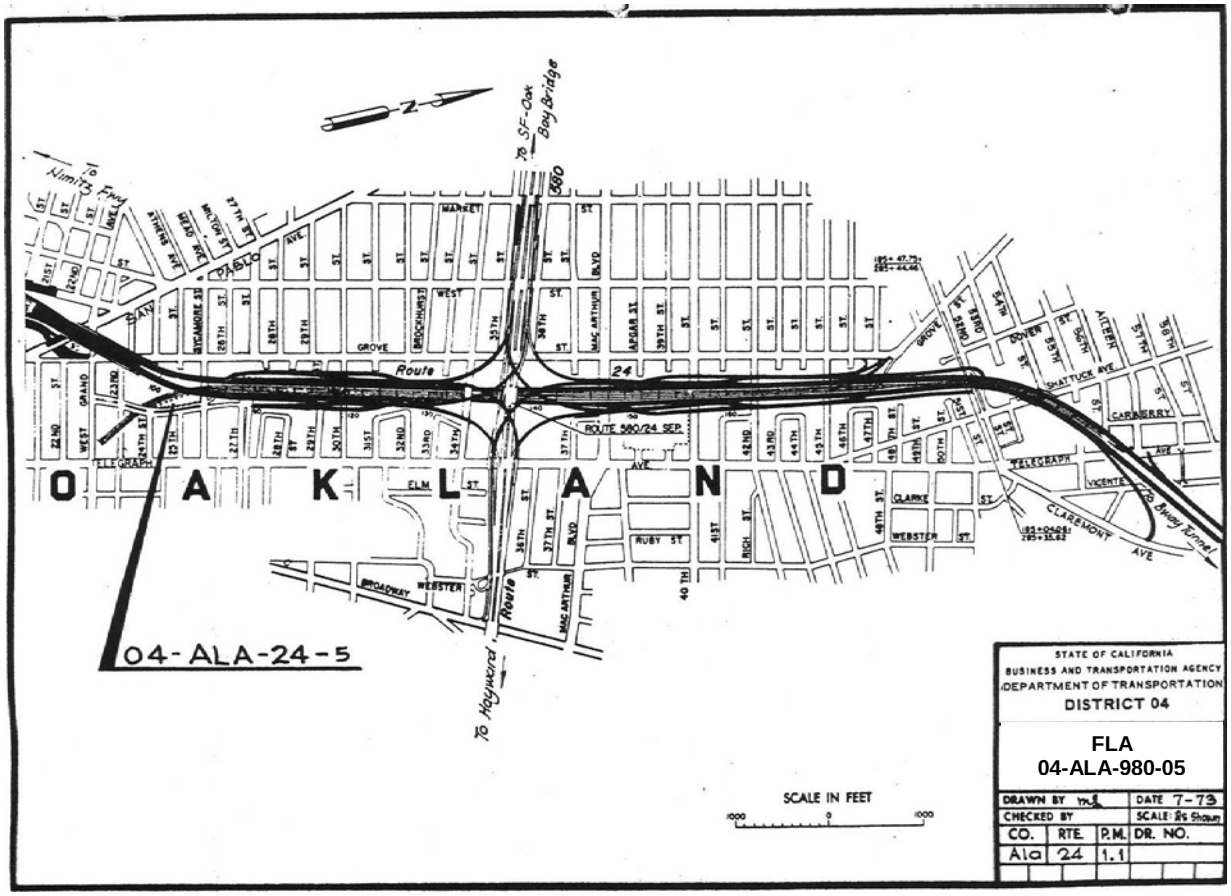

To SF-Oak Bay Bridge
To Nimitz Fwy
Route 24
ROUTE 580/24 SEP.
O A K L A N D
To Hayward Route
To Bway Tunnel
CLAREMONT AVE
04-ALA-24-5
SCALE IN FEET
STATE OF CALIFORNIA
BUSINESS AND TRANSPORTATION AGENCY
DEPARTMENT OF TRANSPORTATION
DISTRICT 04
FLA
04-ALA-980-05
DRAWN BY
DATE 7-73
CHECKED BY
SCALE: As Shown
CO. RTE. P.M. DR. NO.
Ala 24 1.1

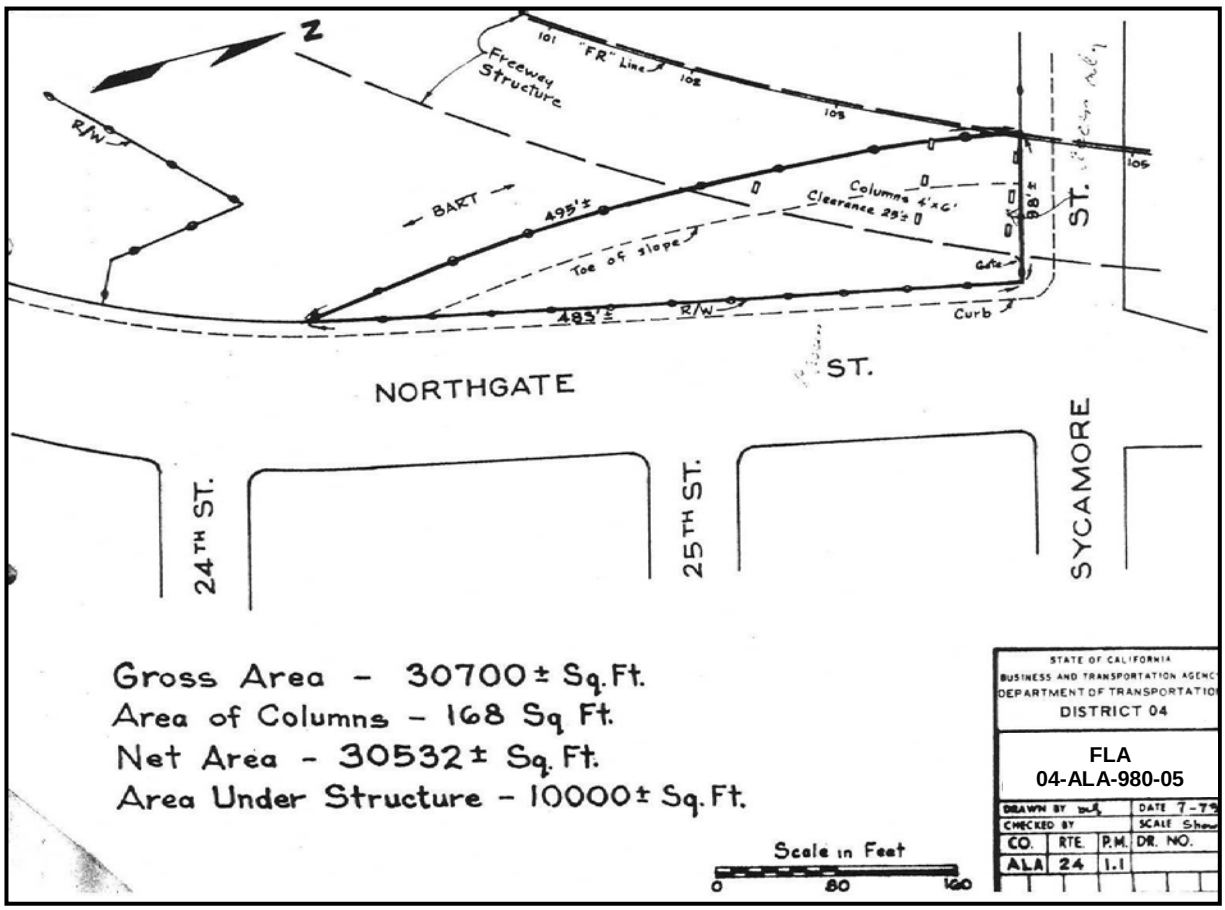

Freeway Structure
"FR" Line
R/W
BART
495'±
Columns 4'x6'
Clearance 25'±
Toe of slope
483'±
R/W
Curb
Gate
NORTHGATE ST.
24TH ST.
25TH ST.
SYCAMORE ST.
Gross Area - 30700± Sq. Ft.
Area of Columns - 168 Sq Ft.
Net Area - 30532± Sq. Ft.
Area Under Structure - 10000± Sq. Ft.
Scale in Feet
0 80 160
STATE OF CALIFORNIA
BUSINESS AND TRANSPORTATION AGENCY
DEPARTMENT OF TRANSPORTATION
DISTRICT 04
FLA
04-ALA-980-05
DRAWN BY
DATE 7-73
CHECKED BY
SCALE Show
CO. RTE. P.M. DR. NO.
ALA 24 1.1

ALA-980-06
Northgate & 27th Streets in Oakland

Looking north toward Northgate Street

Dimensions and clearances shown are approximate. Where greater accuracy is required an engineering field survey is suggested.

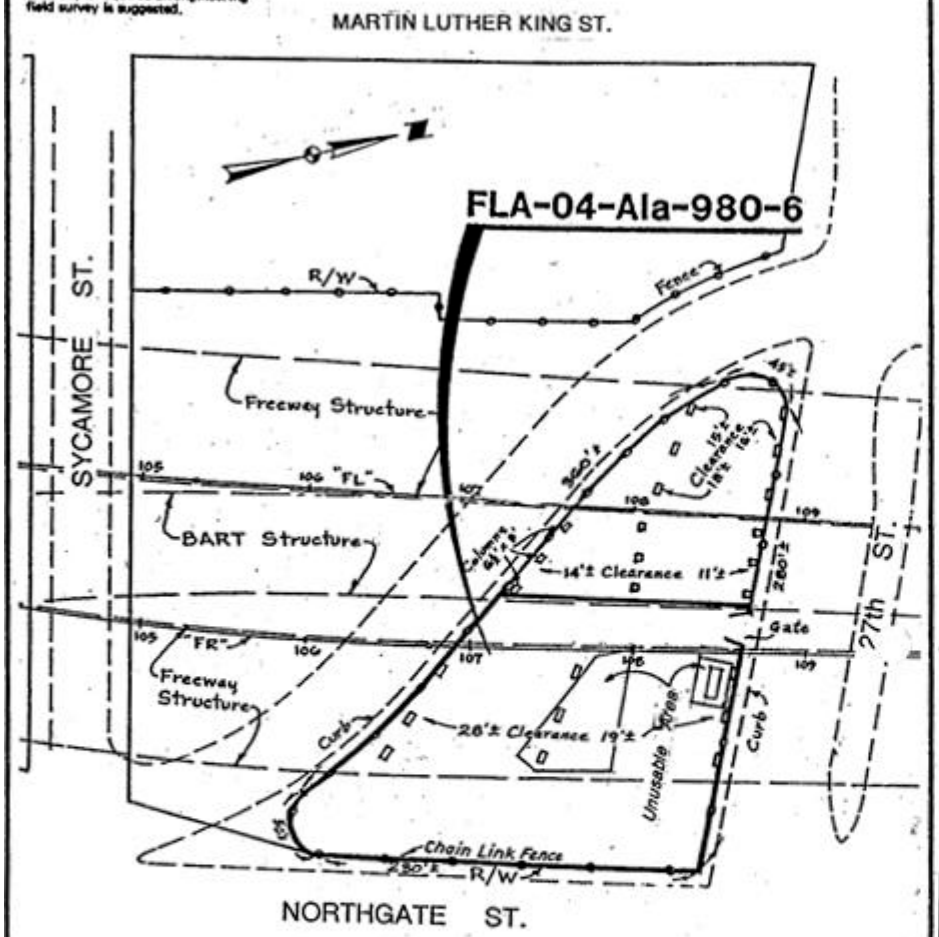

FREEWAY COLUMNS 6' X 4'
BART COLUMNS 5' X 5' (EXCEPT AS NOTED)

REV. 12/04 LL

Gross Area..... 28,952 ± Sq.Ft.
Area of Columns..... 607 ± Sq.Ft.
Net Area ..... 28,345 ± Sq.Ft.
Area Under Structure .. 16,000 ± Sq.Ft.

SCALE IN FEET

0 80 160 240

STATE OF CALIFORNIA
BUSINESS, TRANSPORTATION AND HOUSING AGENCY
DEPARTMENT OF TRANSPORTATION
DISTRICT 04

FLA
04-Ala-980-6

DR. BY	DATE 9/81
CKD. BY	SCALE

CO.	RTE.	P.M.	DR. NO.
Ala	980	1.1	2 of 2

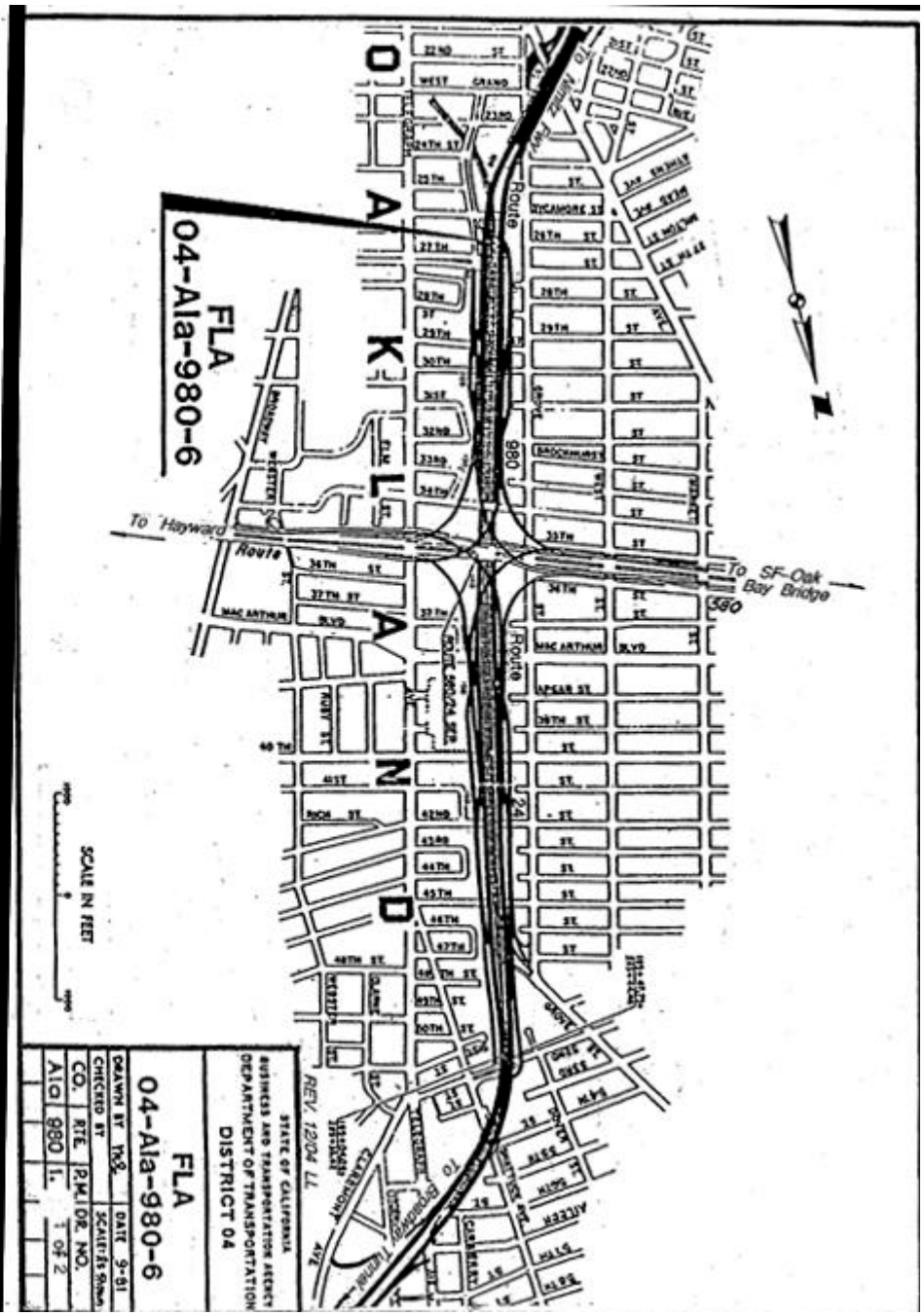

ALA-980-07
Northgate & 27th Streets in Oakland

Looking east toward Northgate Street

Dimensions and clearances shown are approximate. Where greater accuracy is required an engineering field survey is suggested.

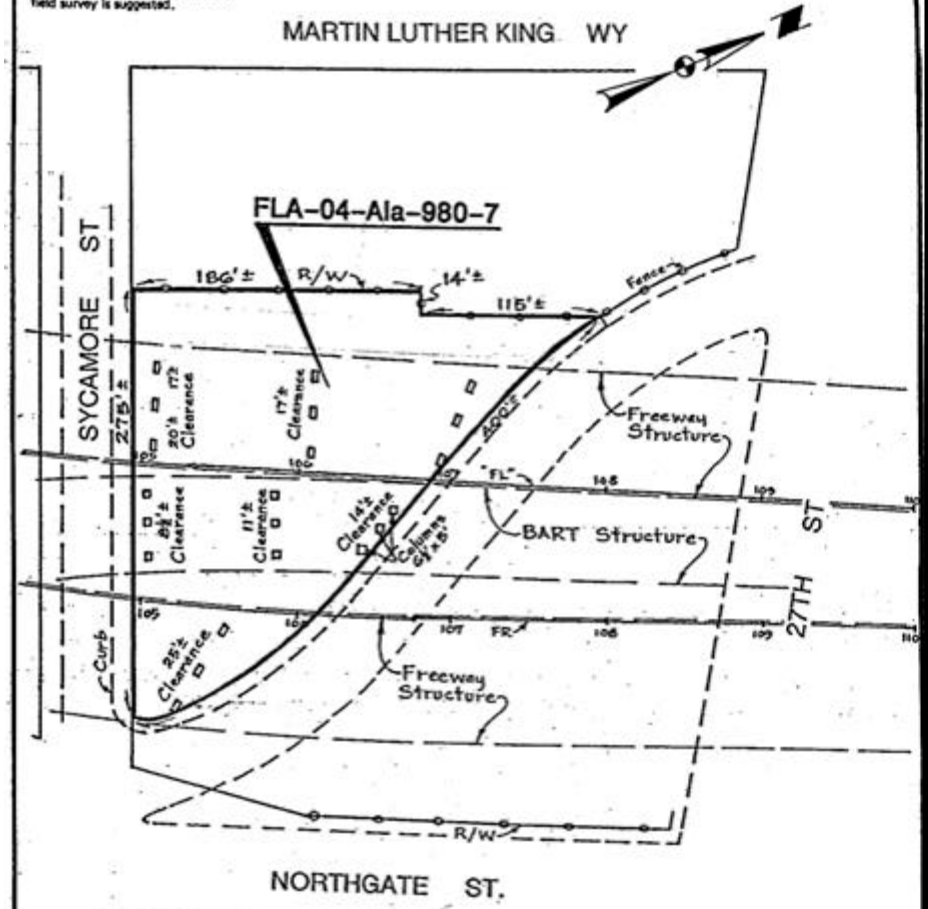

FREEWAY COLUMNS 6'X4'
BART COLUMNS 5'X5' (EXCEPT AS NOTED)

Rev. 4/05

Gross Area..... 46,535 ± Sq.Ft.
Area of Columns..... 535 ± Sq.Ft.
Net Area ..... 46,000 ± Sq.Ft.
Area Under Structure .. 32,700 ± Sq.Ft.

SCALE IN FEET
0 80 160 240

STATE OF CALIFORNIA
BUSINESS AND TRANSPORTATION AGENCY
DEPARTMENT OF TRANSPORTATION
DISTRICT 04

FLA
04-Ala-980-7

DRAWN BY		DATE 7-75	
CHECKED BY		SCALE Shown	
CO.	RTE.	P.M.	DR. NO.
ALA	980	1.1	

R-1374-P

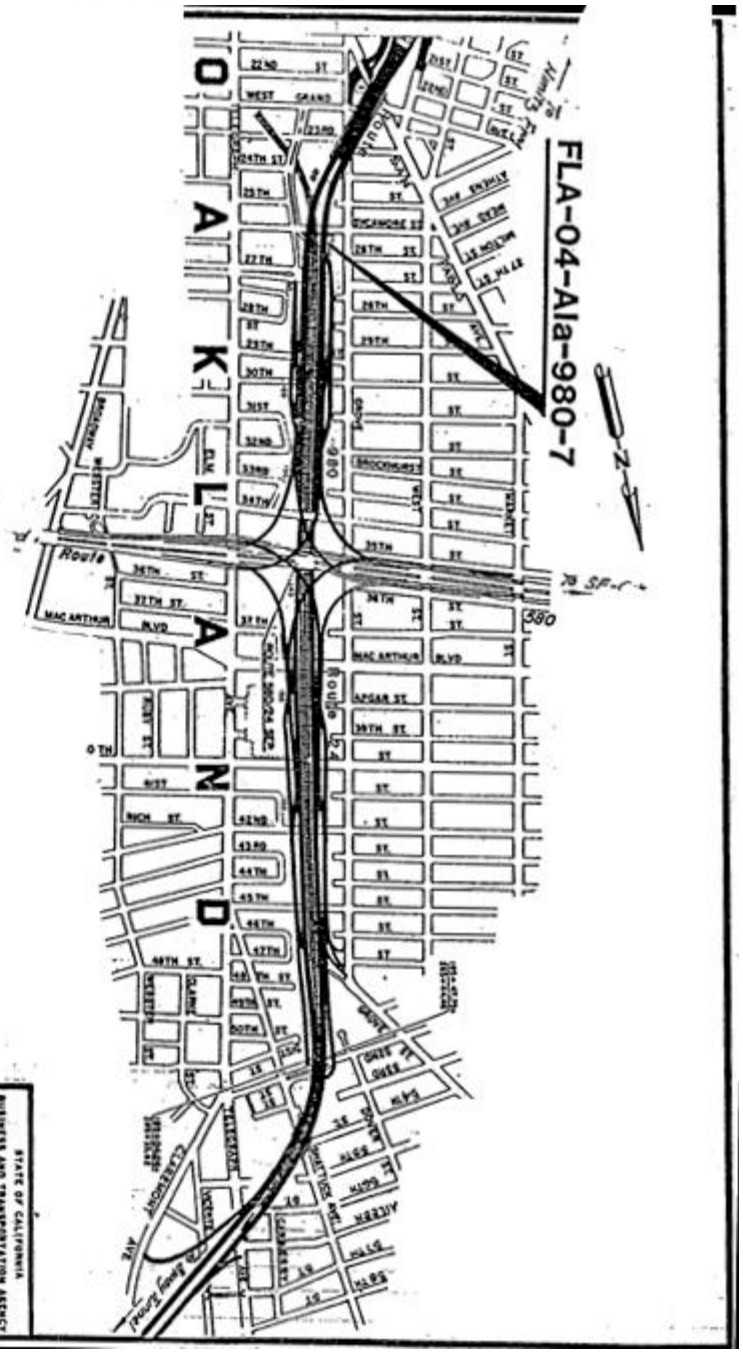

STATE OF CALIFORNIA
BUSINESS AND TRANSPORTATION AGENCY
DEPARTMENT OF TRANSPORTATION
DISTRICT 04

FLA
04-Ala-980-7

DRAWN BY		DATE 7-75	
CHECKED BY		SCALE As Shown	
CO.	RTE.	P.M.	DR. NO.
ALA	980	1.1	

MRN-101-24
Redwood Highway by Greenbrae Boardwalk in Larkspur

Looking north from Redwood Highway

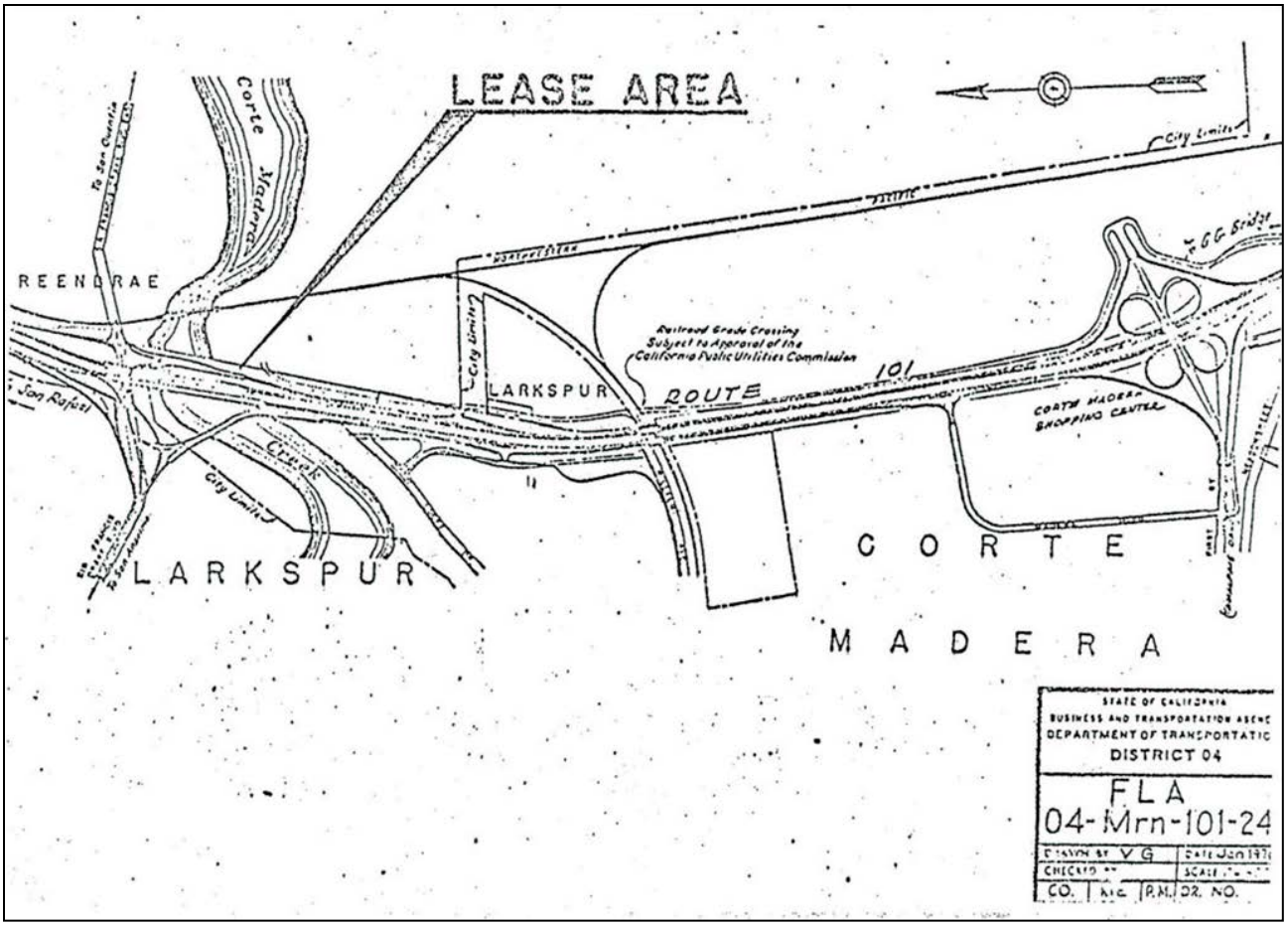
LEASE AREA
Corte Madera
REENDRAE
LARKSPUR
Railroad Grade Crossing Subject to Approval of the California Public Utilities Commission
ROUTE 101
CORTE MADERA SHOPPING CENTER
City Limits
San Rafael
Creek
LARKSPUR
CORTE
MADERA
STATE OF CALIFORNIA
BUSINESS AND TRANSPORTATION AGENC
DEPARTMENT OF TRANSPORTATIO
DISTRICT 04
FLA
04-Mrn-101-24
DRAWN BY V G
CHECKED BY
CO.
P.M.
DR. NO.

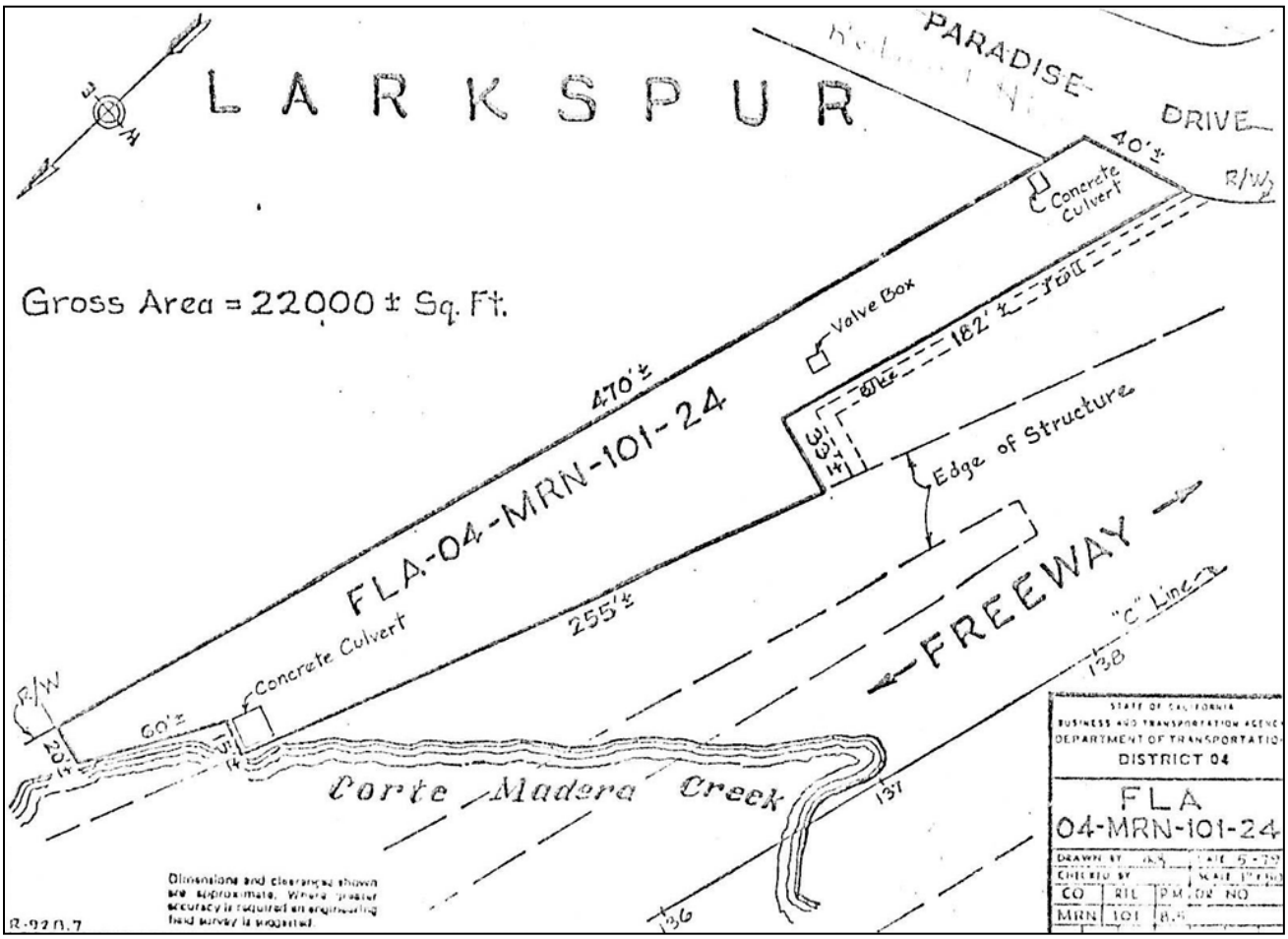
LARKSPUR
PARADISE DRIVE
40'±
R/W
Concrete Culvert
Gross Area = 22000 ± Sq. Ft.
Valve Box
182'±
470'±
FLA-04-MRN-101-24
Edge of Structure
FREEWAY
255'±
"C" Line
138
Concrete Culvert
R/W
60'±
20'±
Corte Madera Creek
137
136
Dimensions and clearances shown are approximate. Where greater accuracy is required an engineering field survey is suggested.
STATE OF CALIFORNIA
BUSINESS AND TRANSPORTATION AGENC
DEPARTMENT OF TRANSPORTATIO
DISTRICT 04
FLA
04-MRN-101-24
DRAWN BY
CHECKED BY
CO
RIL
P.M.
DR. NO.
MRN
101

SF-080-09
Harrison Street & Hayward Street

Looking southeast from Harrison St.

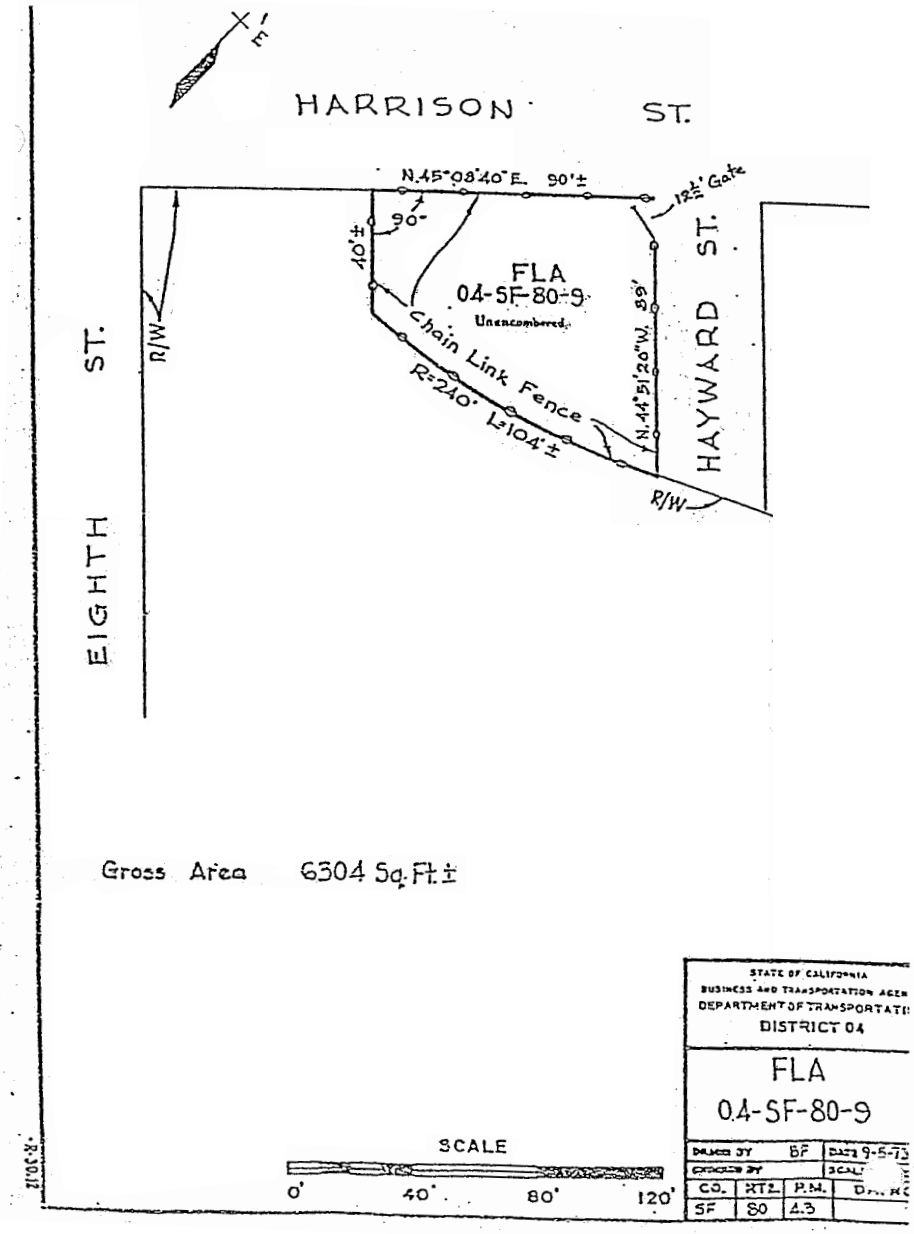
HARRISON ST.
N.45°08'40"E. 90'±
12½' Gate
90°
40'±
FLA
04-SF-80-9
Unencumbered
Chain Link Fence
R=240' L=104'±
N.44°51'20"W. 89'
HAYWARD ST.
R/W
EIGHTH ST.
Gross Area 6304 Sq.Ft.±
SCALE
0' 40' 80' 120'
STATE OF CALIFORNIA
BUSINESS AND TRANSPORTATION AGEN
DEPARTMENT OF TRANSPORTATI
DISTRICT 04
FLA
04-SF-80-9
DRAWN BY BF
DATE 9-5-73
CHECKED BY
SCALE
CO. RTE. P.M.
SF 80 4.3

SAN FRANCISCO
COUNTY SEAT
LEASE AREA
STATE OF CALIFORNIA
BUSINESS AND TRANSPORTATION AG
DEPARTMENT OF TRANSPORTA
DISTRICT 04
FLA
04-SF-80-9
DRAWN BY BF
SCALE 1"
CO. RTE. P.M. DR.

SF-080-19
Vermont St. between Alameda St. and Division St.

Looking north across Alameda St.

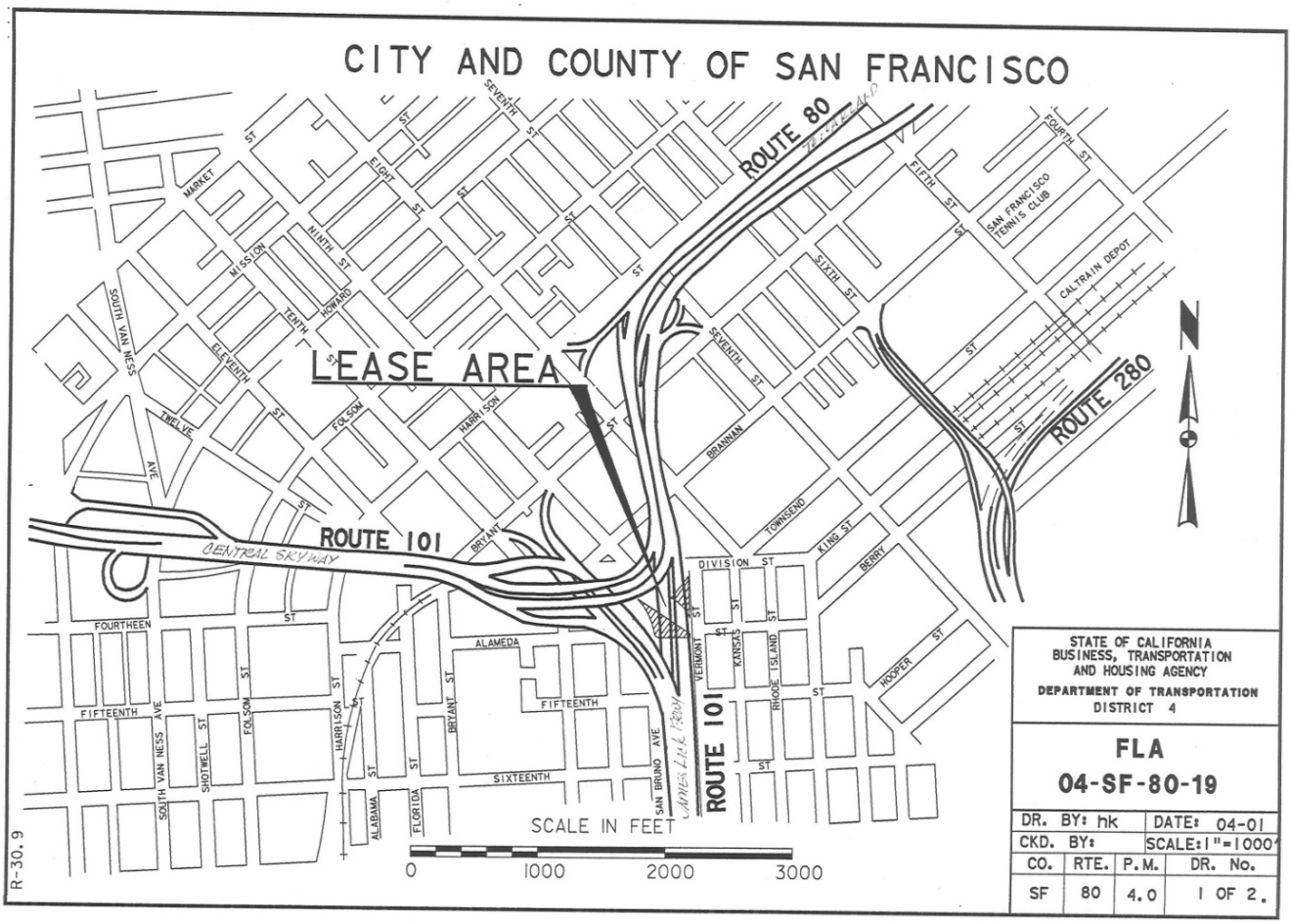

STATE OF CALIFORNIA
BUSINESS, TRANSPORTATION
AND HOUSING AGENCY
DEPARTMENT OF TRANSPORTATION
DISTRICT 4

FLA
04-SF-80-19

DR. BY: hk		DATE: 04-01	
CKD. BY:		SCALE: 1"=1000'	
CO.	RTE.	P.M.	DR. No.
SF	80	4.0	1 OF 2.

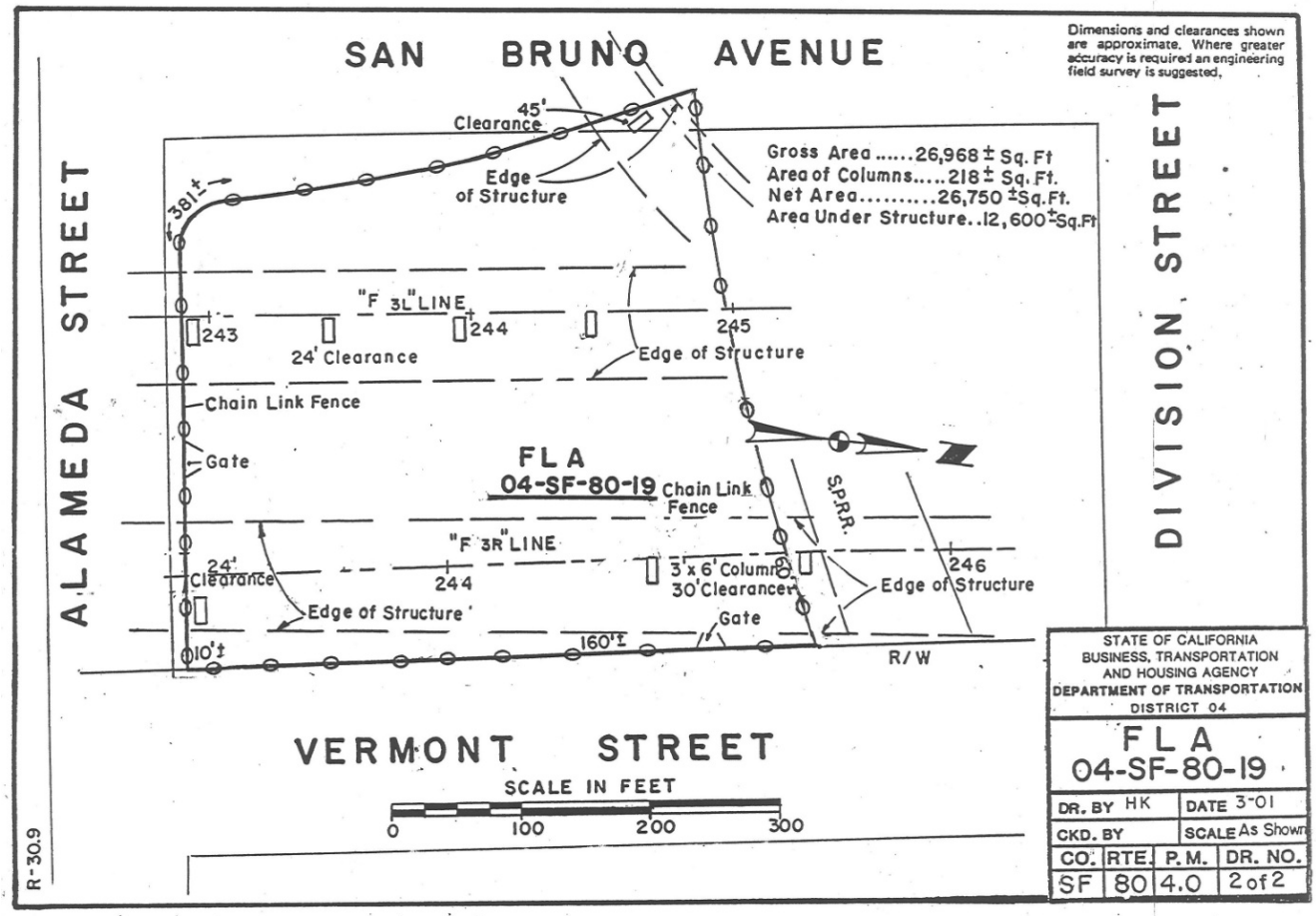

Dimensions and clearances shown are approximate. Where greater accuracy is required an engineering field survey is suggested.

STATE OF CALIFORNIA
BUSINESS, TRANSPORTATION
AND HOUSING AGENCY
DEPARTMENT OF TRANSPORTATION
DISTRICT 04

FLA
04-SF-80-19

DR. BY HK		DATE 3-01	
CKD. BY		SCALE As Shown	
CO.	RTE.	P.M.	DR. NO.
SF	80	4.0	2 of 2

SF-080-24
Between Oak Grove and Merlin Streets South of Harrison St.

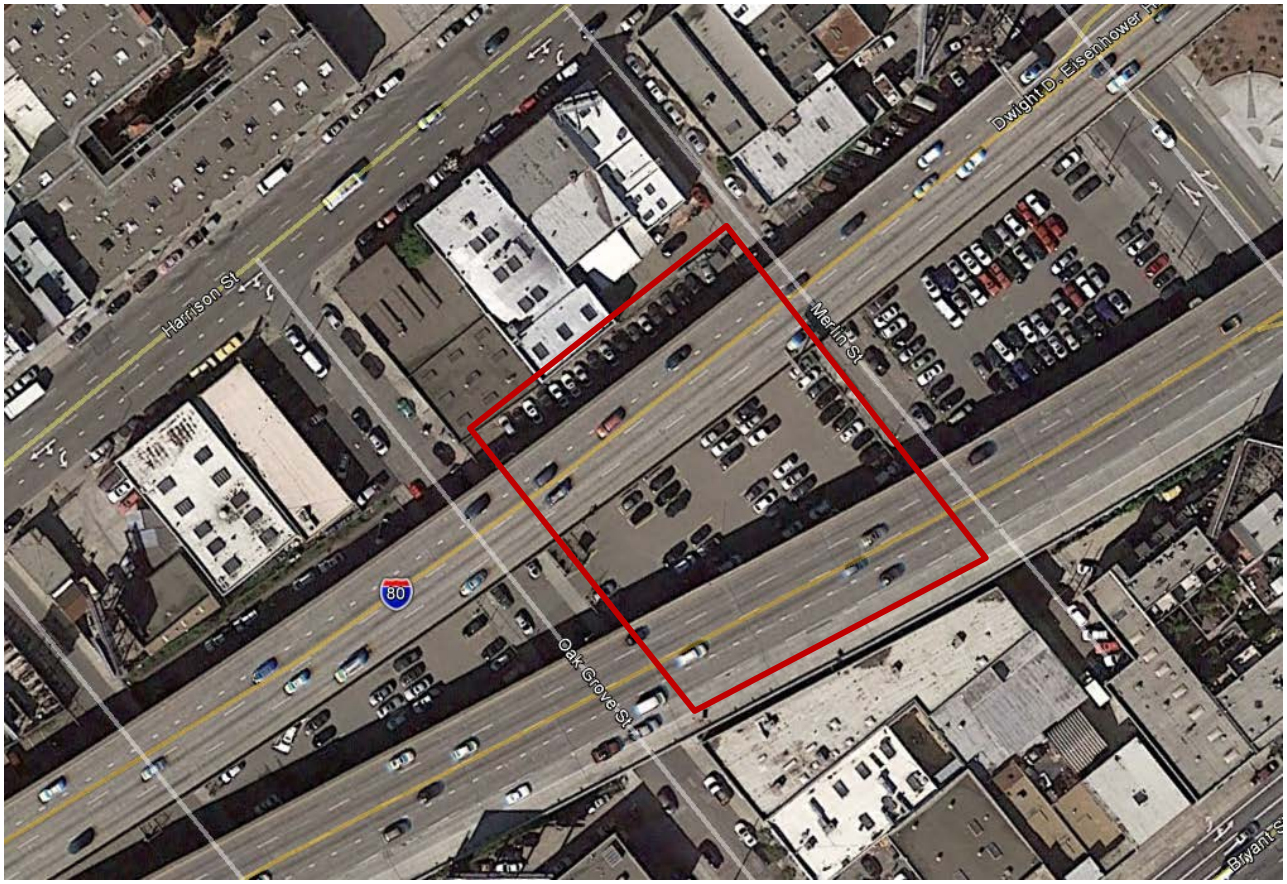

Looking east from Oak Grove Street

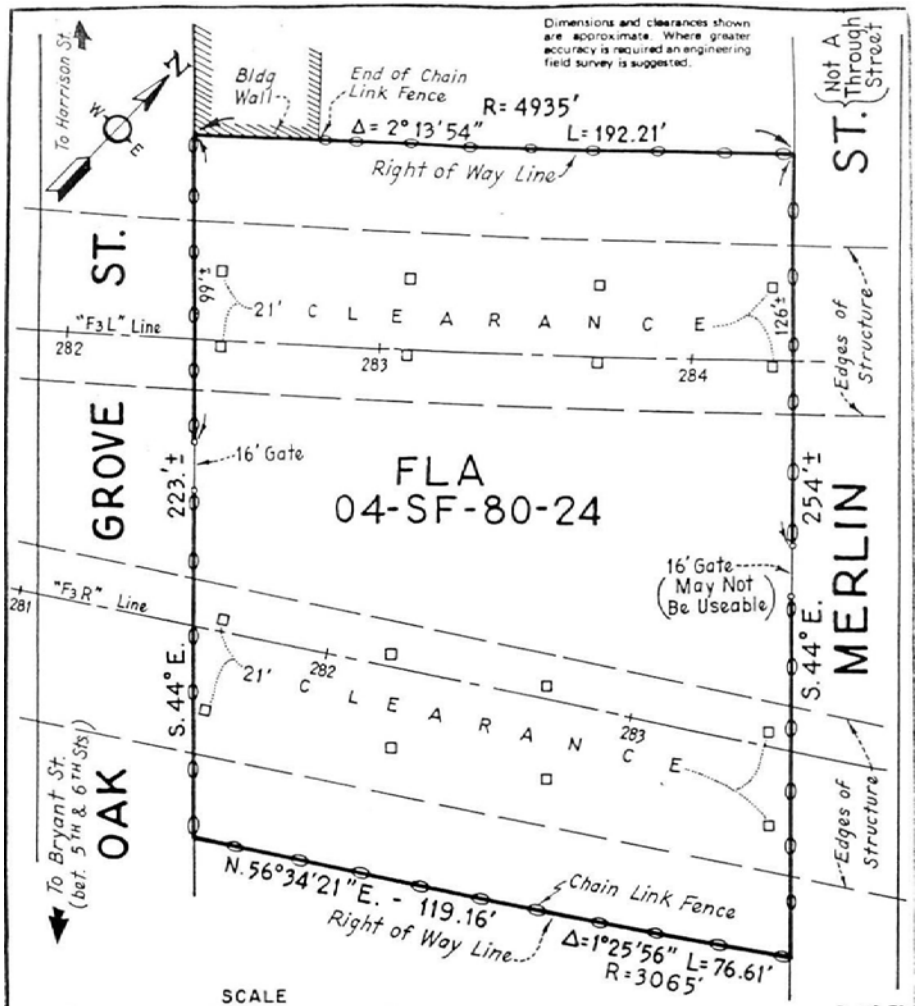

Rev. 9-73
5-67

R-30.16

All Columns - 3'x 3'

Gross Area	46,690	Sq.Ft±
Area of Columns	144	Sq.Ft.±
Net Area	46,546	Sq.Ft.±
Area Under Structure	20,840	Sq.Ft.±

STATE OF CALIFORNIA
BUSINESS, TRANSPORTATION AND HOUSING AGENCY
DEPARTMENT OF TRANSPORTATION
DISTRICT 4

FLA
04-SF-80-24

DRAWN BY LZ			DATE January 1958
CHECKED BY			SCALE As Shown
CO.	RTE.	P.M.	DR. NO.
SF	80	4.8	2 of 2

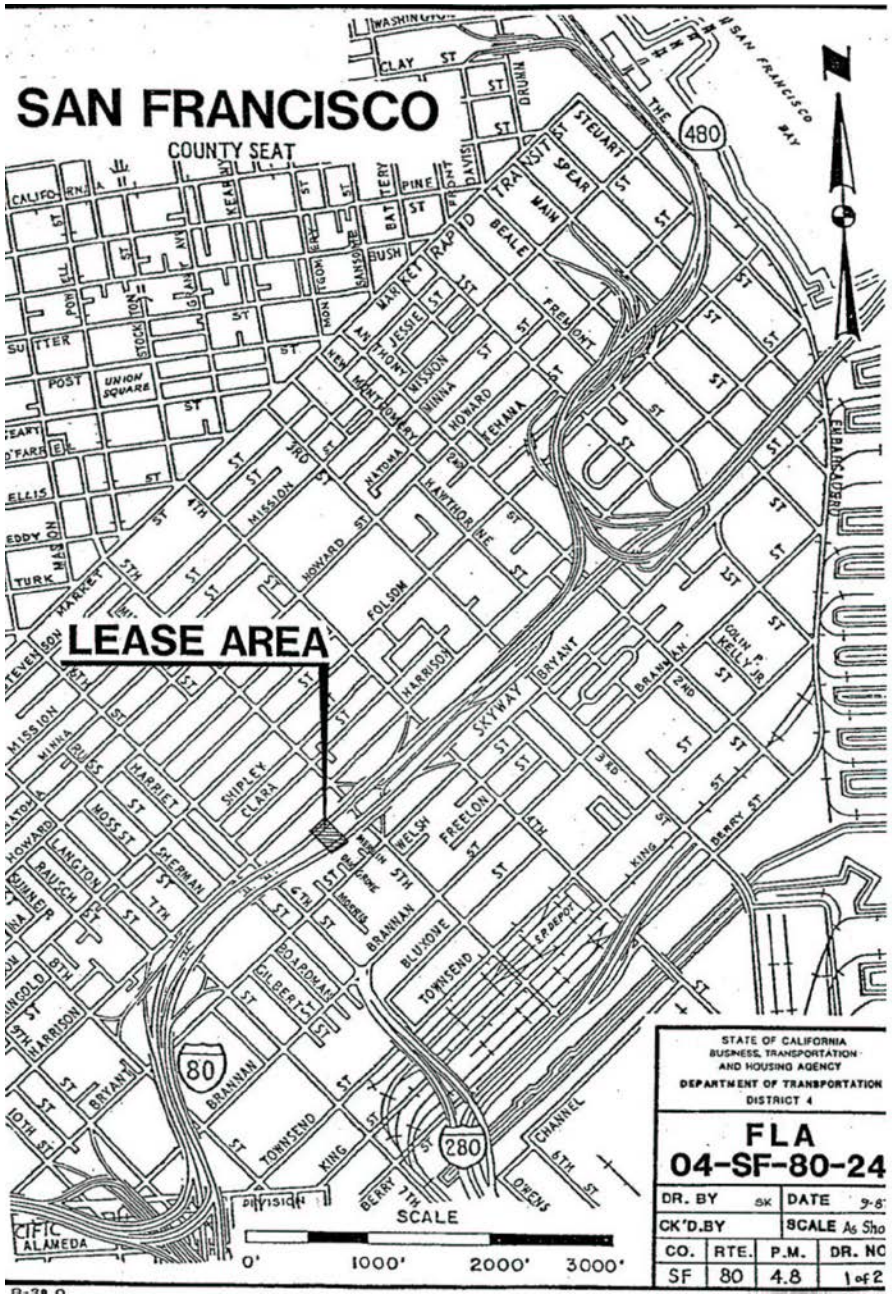

STATE OF CALIFORNIA
BUSINESS, TRANSPORTATION AND HOUSING AGENCY
DEPARTMENT OF TRANSPORTATION
DISTRICT 4

FLA
04-SF-80-24

DR. BY SK			DATE 9-8
CK'D.BY			SCALE As Sho
CO.	RTE.	P.M.	DR. NO
SF	80	4.8	1 of 2

SF-080-25
Between 5th St. and Merlin St.

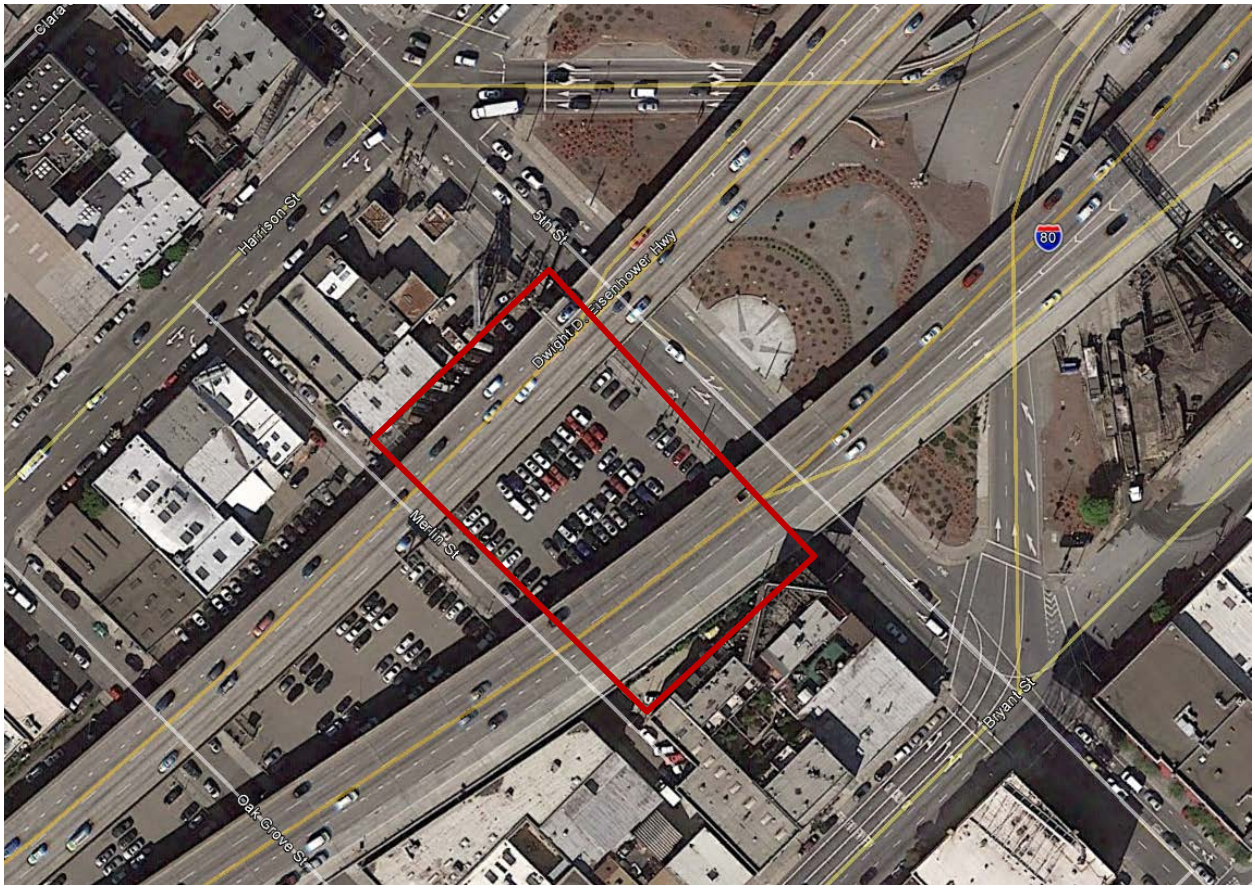

Looking southeast from 5th St.

SAN FRANCISCO
COUNTY SEAT
LEASE AREA
STATE OF CALIFORNIA
BUSINESS AND TRANSPORTATION AGENCY
DEPARTMENT OF TRANSPORTATION
DISTRICT 04
FLA
04-SF-80-25
DRAWN BY
DATE 9-73
CHECKED BY
SCALE 1"=1000'
CO. RTE. P.M. DR. NO.
SF 80 4.8

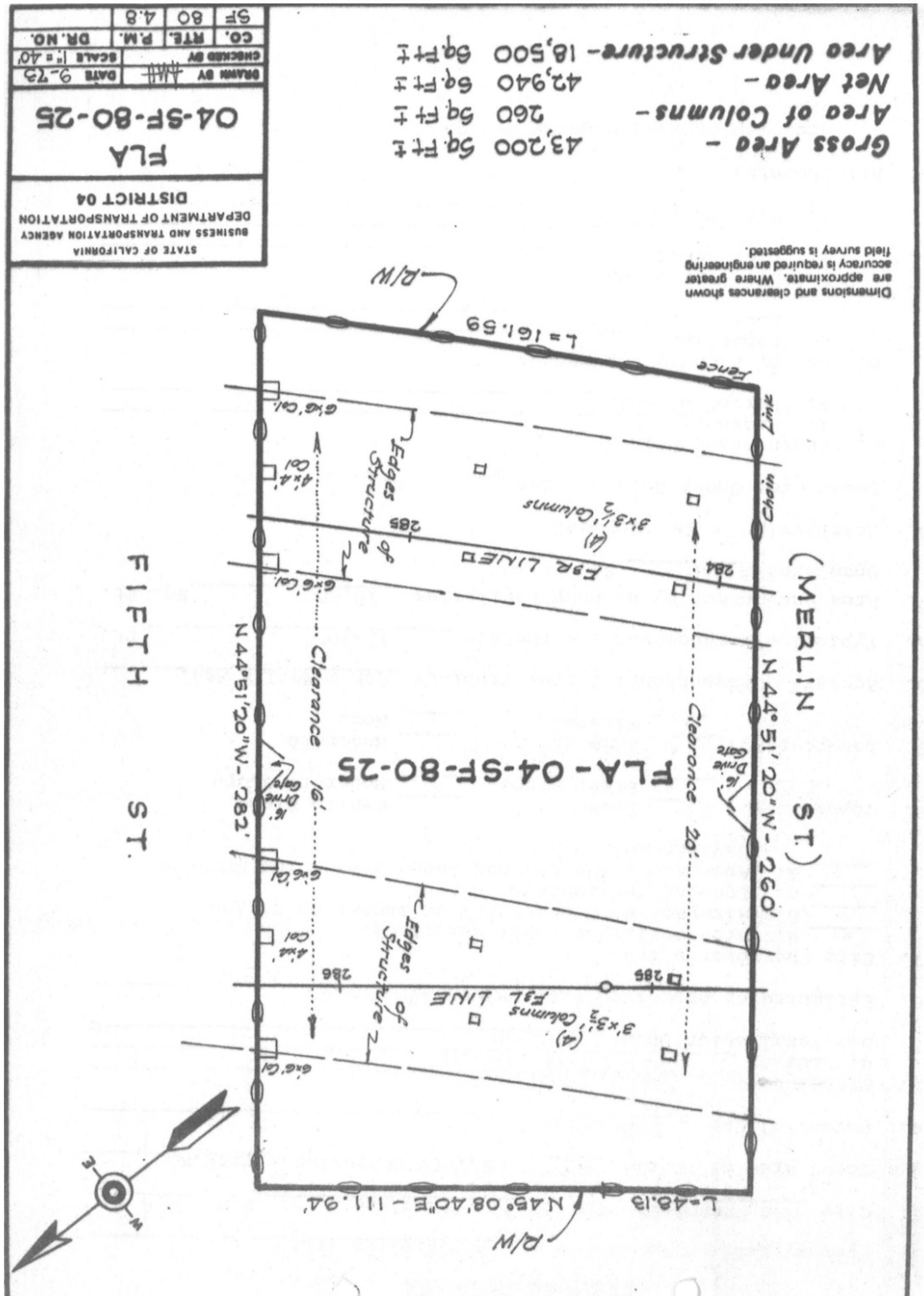
(MERLIN ST.)
FIFTH ST.
FLA-04-SF-80-25
N 44° 51' 20"W - 260'
N 44°51'20"W - 282'
N 45° 08' 40"E - 111.94'
L = 48.13
L = 161.59
R/W
Chain Link Fence
Clearance 20'
Clearance 16'
16' Drive Gate
(4) 3'x3½' Columns
E&L LINE
E&R LINE
Edges of Structure
6'x6' Col.
4'x4' Col
Dimensions and clearances shown are approximate. Where greater accuracy is required an engineering field survey is suggested.
Gross Area - 43,200 Sq.Ft ±
Area of Columns - 260 Sq.Ft ±
Net Area - 42,940 Sq.Ft ±
Area Under Structure - 18,500 Sq.Ft ±
STATE OF CALIFORNIA
BUSINESS AND TRANSPORTATION AGENCY
DEPARTMENT OF TRANSPORTATION
DISTRICT 04
FLA
04-SF-80-25
DRAWN BY
DATE 9-73
CHECKED BY
SCALE 1" = 40'
CO. RTE. P.M. DR. NO.
SF 80 4.8

SF-80-30
Division St. between San Bruno Ave. & Vermont St.

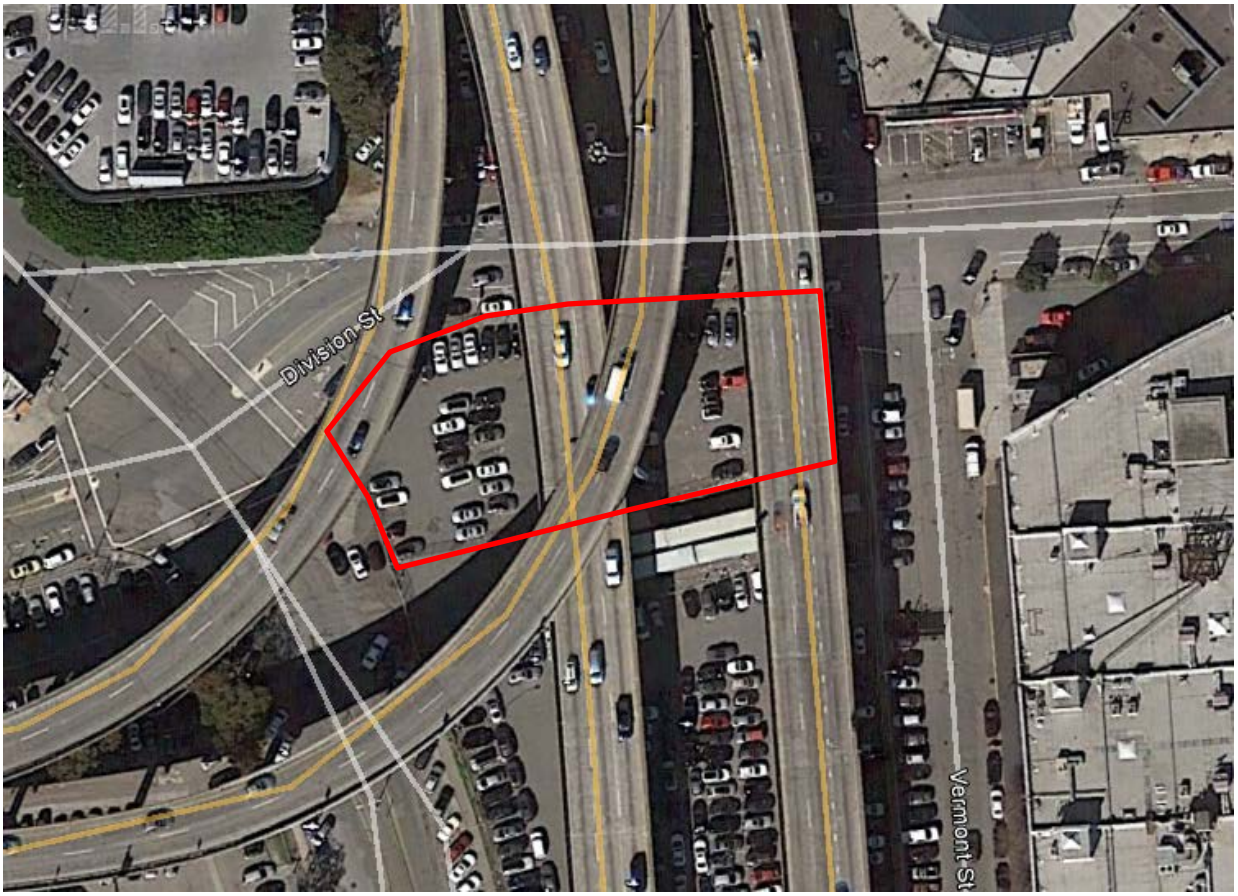

Looking south from Division Street

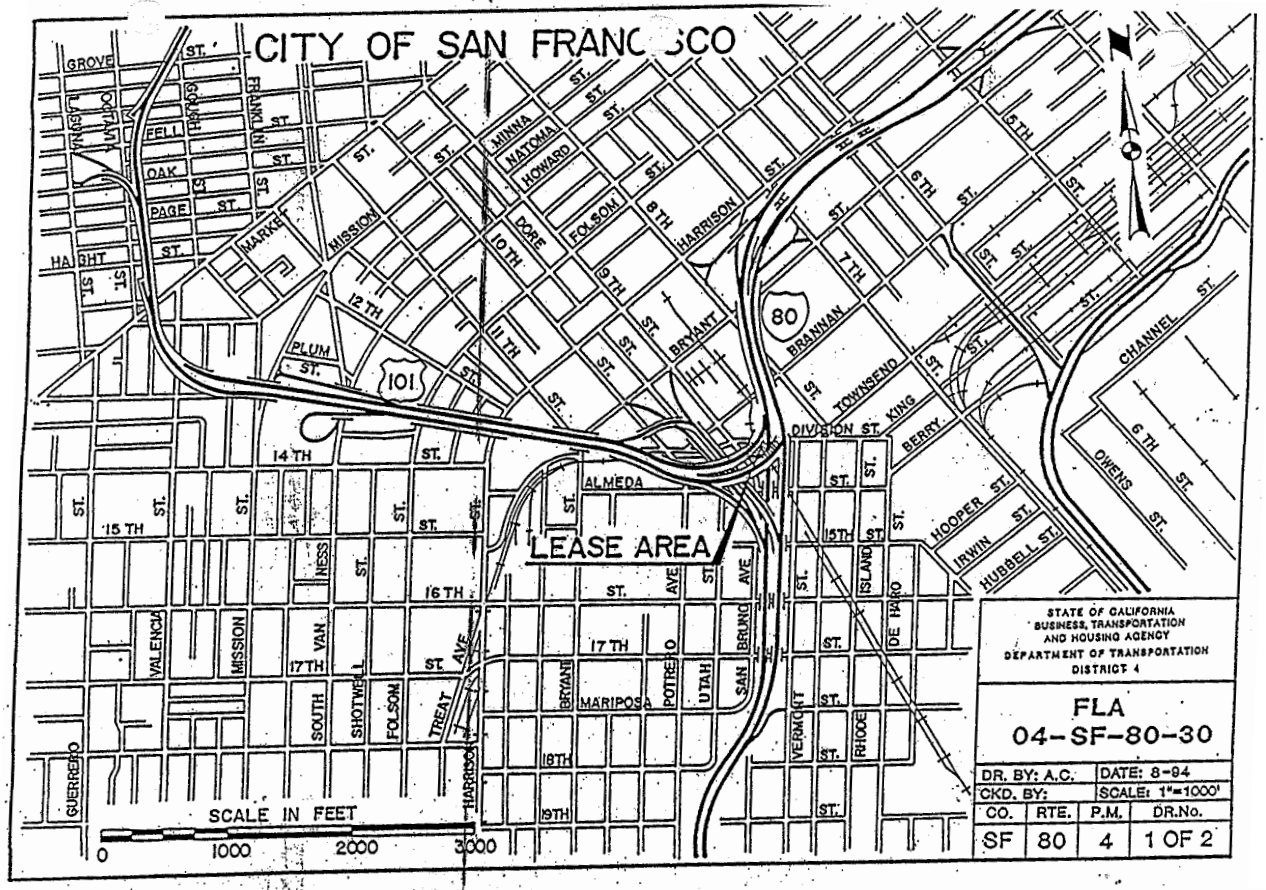
CITY OF SAN FRANCISCO
LEASE AREA
SCALE IN FEET
0 1000 2000 3000
STATE OF CALIFORNIA
BUSINESS, TRANSPORTATION
AND HOUSING AGENCY
DEPARTMENT OF TRANSPORTATION
DISTRICT 4
FLA
04-SF-80-30
DR. BY: A.C.
DATE: 8-94
CKD. BY:
SCALE: 1"=1000'
CO. RTE. P.M. DR.No.
SF 80 4 1 OF 2

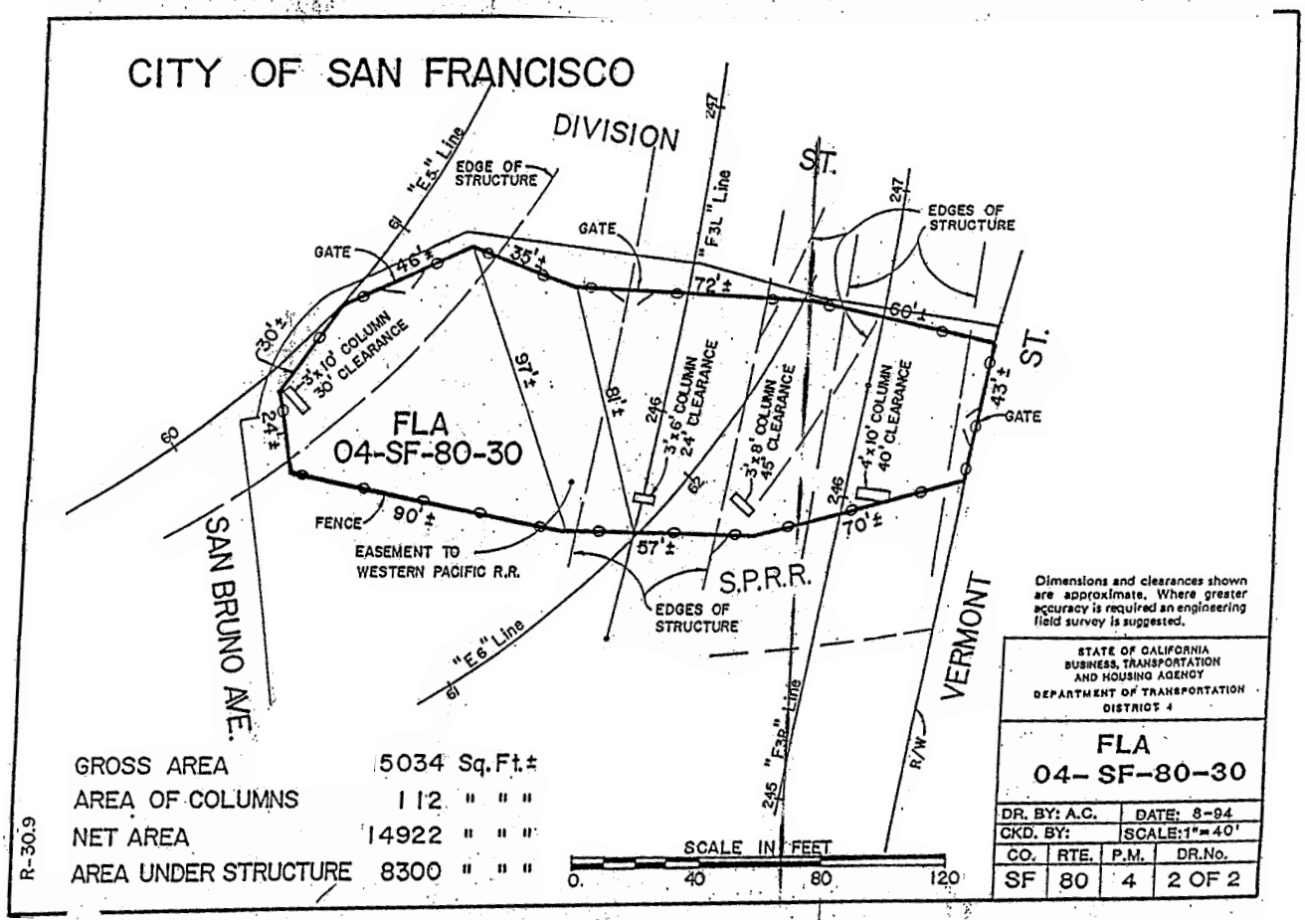
CITY OF SAN FRANCISCO
DIVISION ST.
"E5" Line
EDGE OF STRUCTURE
GATE
"F3L" Line
EDGES OF STRUCTURE
3'x10' COLUMN 30' CLEARANCE
3'x6' COLUMN 24' CLEARANCE
3'x8' COLUMN 45' CLEARANCE
4'x10' COLUMN 40' CLEARANCE
FLA
04-SF-80-30
FENCE
EASEMENT TO WESTERN PACIFIC R.R.
S.P.R.R.
EDGES OF STRUCTURE
"E6" Line
"F3R" Line
SAN BRUNO AVE.
VERMONT ST.
R/W
GROSS AREA 5034 Sq.Ft.±
AREA OF COLUMNS 112 " " "
NET AREA 14922 " " "
AREA UNDER STRUCTURE 8300 " " "
SCALE IN FEET
0 40 80 120
Dimensions and clearances shown are approximate. Where greater accuracy is required an engineering field survey is suggested.
STATE OF CALIFORNIA
BUSINESS, TRANSPORTATION
AND HOUSING AGENCY
DEPARTMENT OF TRANSPORTATION
DISTRICT 4
FLA
04-SF-80-30
DR. BY: A.C.
DATE: 8-94
CKD. BY:
SCALE: 1"=40'
CO. RTE. P.M. DR.No.
SF 80 4 2 OF 2

R-30.9

SF-101-32
Dore St. at Bryant St.

Looking south from Dore St.

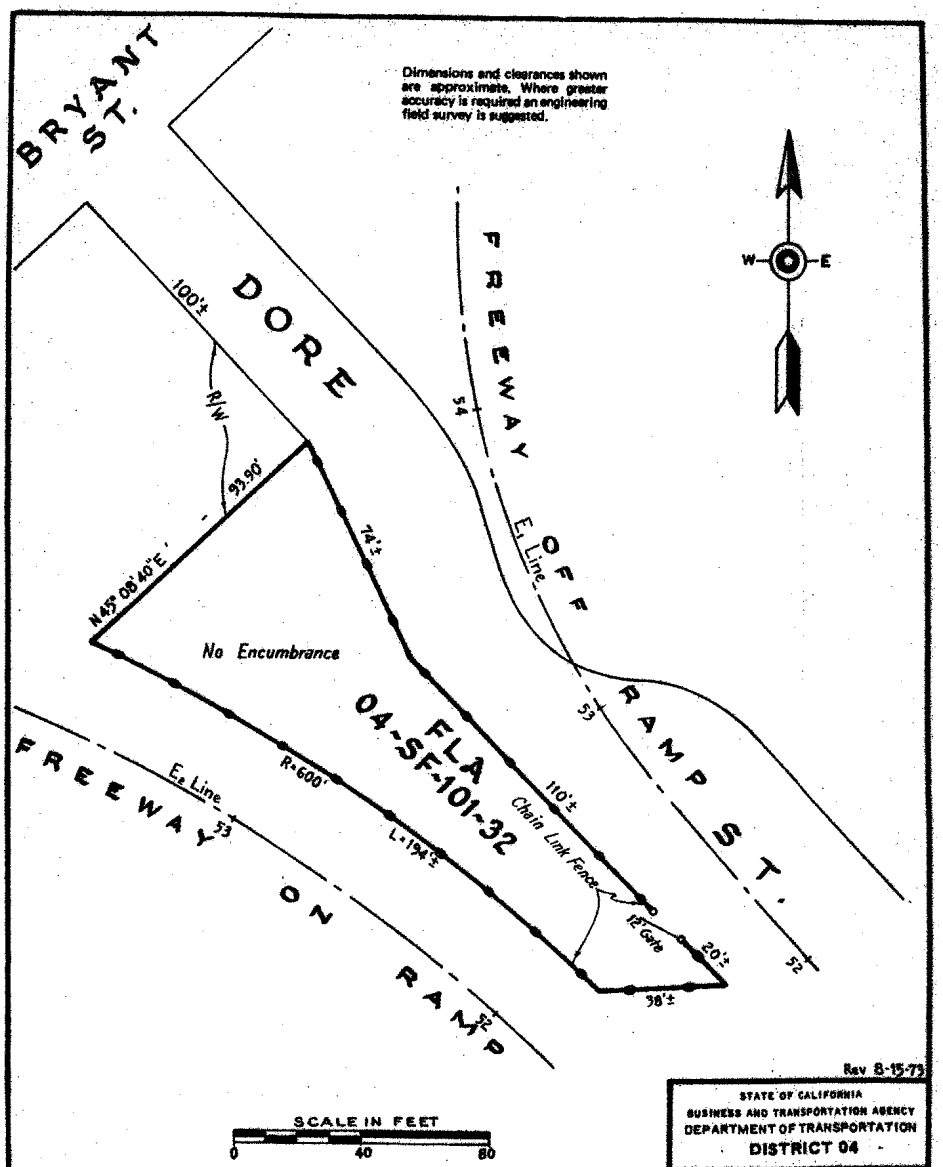

Gross Area -	9,500 Sq.Ft.±
Area of Columns -	0
Net Area -	9,500 Sq.Ft.±
Area Under Structure -	0

R-30-24

Rev 8-15-73

STATE OF CALIFORNIA
BUSINESS AND TRANSPORTATION AGENCY
DEPARTMENT OF TRANSPORTATION
DISTRICT 04

FLA
04-SF-101-32

DRAWN BY	L²	DATE May '56	
CHECKED BY		SCALE As Shown	
CO.	RTE.	P.M.	DR. NO.
SF	101	4.3	

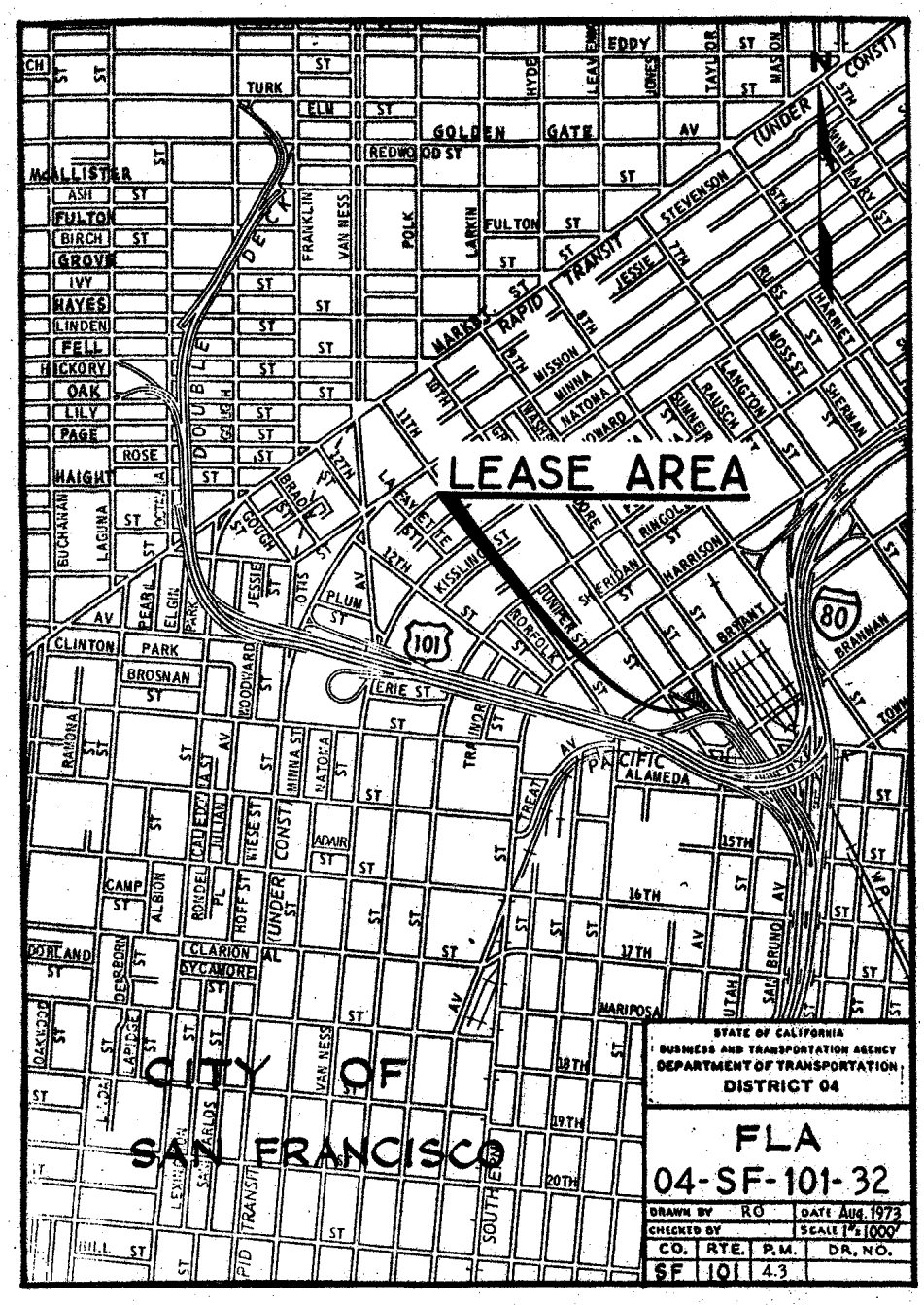

STATE OF CALIFORNIA
BUSINESS AND TRANSPORTATION AGENCY
DEPARTMENT OF TRANSPORTATION
DISTRICT 04

FLA
04-SF-101-32

DRAWN BY	RO	DATE Aug. 1973	
CHECKED BY		SCALE 1"=1000'	
CO.	RTE.	P.M.	DR. NO.
SF	101	4.3	

SF-101-34
Dore St. at Brannan St



Looking southwest from Brannan St.

Dimensions and clearances shown are approximate. Where greater accuracy is required an engineering field survey is suggested.

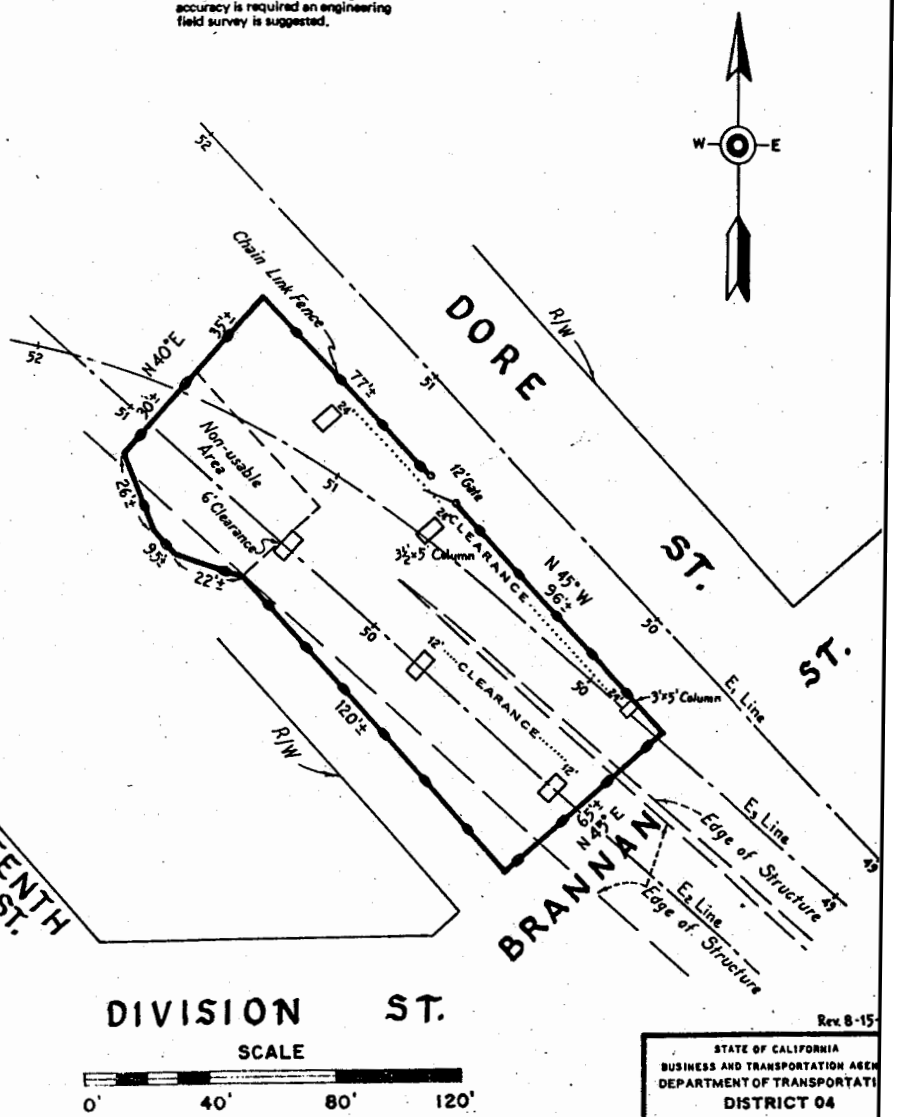

SCALE

0' 40' 80' 120'

All Columns 4½' x 8½' unless otherwise noted.

Gross Area ~	12,200 Sq. Ft.±
Area of Columns ~	186 Sq. Ft.±
Non-Usable Area	2,200 Sq. Ft.±
Area Under Structure ~	10,800 Sq. Ft.±
Net Area ~	9,814 Sq. Ft.±

R-30.24

Rev. 8-15-

STATE OF CALIFORNIA
BUSINESS AND TRANSPORTATION AGEN
DEPARTMENT OF TRANSPORTATI
DISTRICT 04

FLA
04-SF-101-34

DRAWN BY RO	DATE 10-6
CHECKED BY	SCALE As Sh

CO.	RTE.	P.M.	DR. NO.
SF	101	4.5	

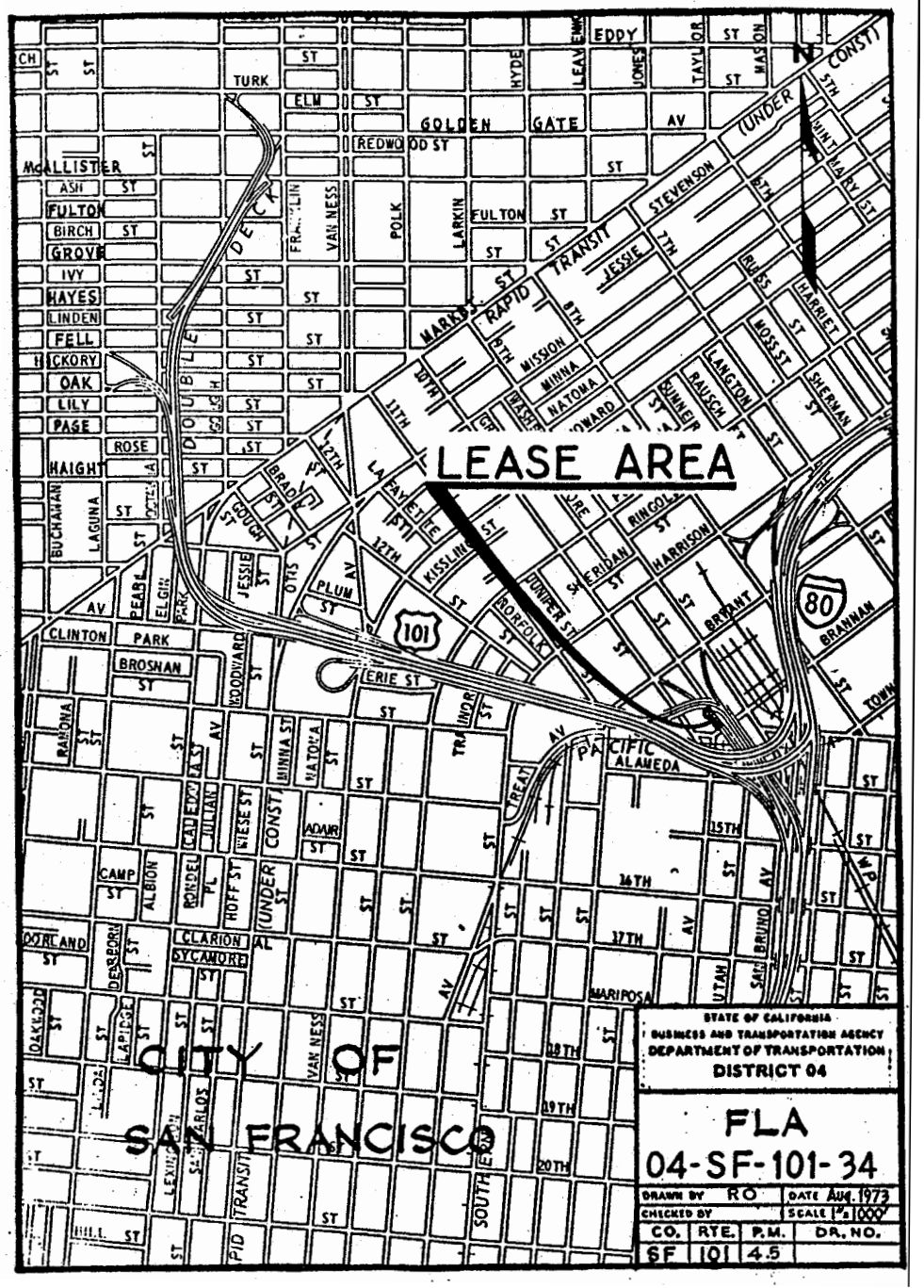

STATE OF CALIFORNIA
BUSINESS AND TRANSPORTATION AGENCY
DEPARTMENT OF TRANSPORTATION
DISTRICT 04

FLA
04-SF-101-34

DRAWN BY RO	DATE Aug. 1973
CHECKED BY	SCALE 1" = 1000'

CO.	RTE.	P.M.	DR. NO.
SF	101	4.5	

SF-101-35
Brannan St. and Division St. in San Francisco

Looking east from Brannan Street

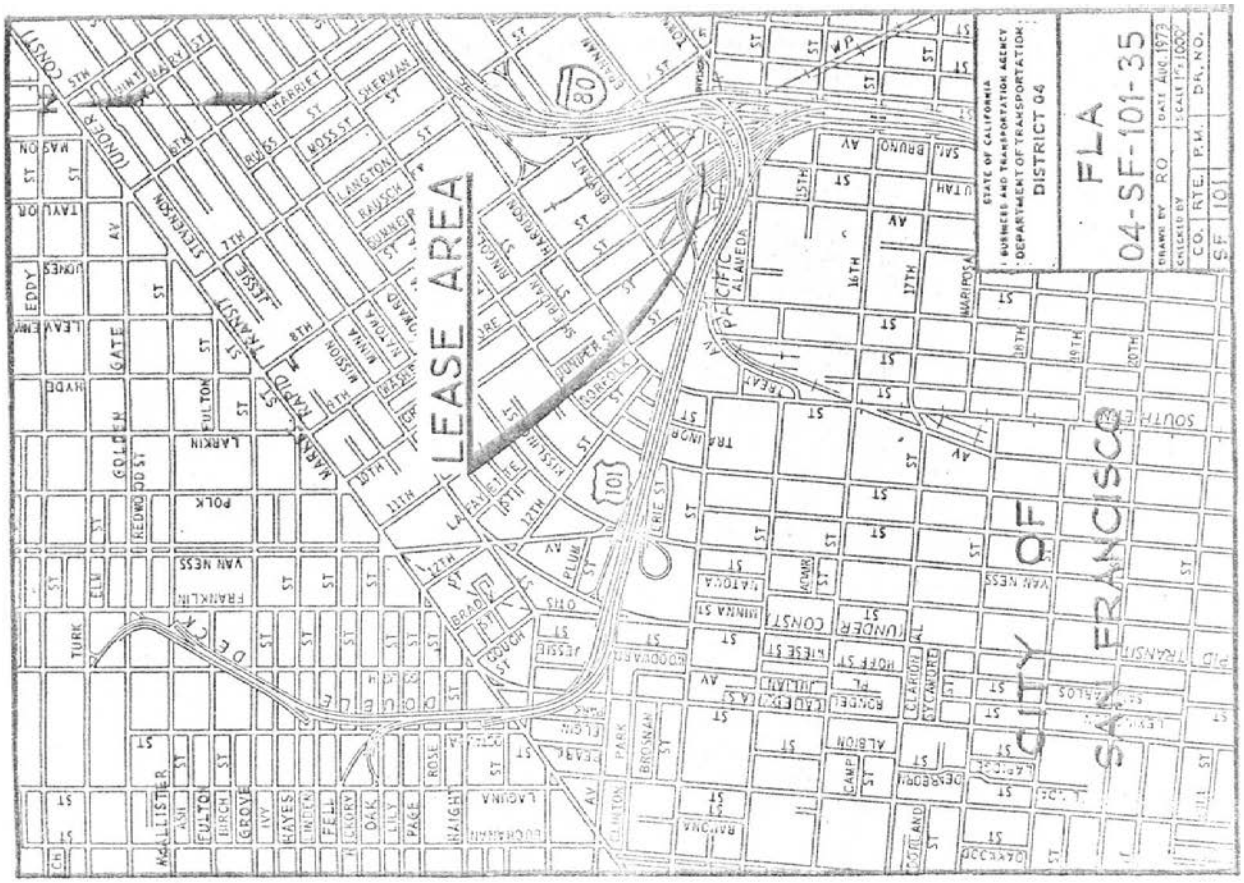
LEASE AREA
CITY OF SAN FRANCISCO
STATE OF CALIFORNIA
BUSINESS AND TRANSPORTATION AGENCY
DEPARTMENT OF TRANSPORTATION
DISTRICT 04
FLA
04-SF-101-35

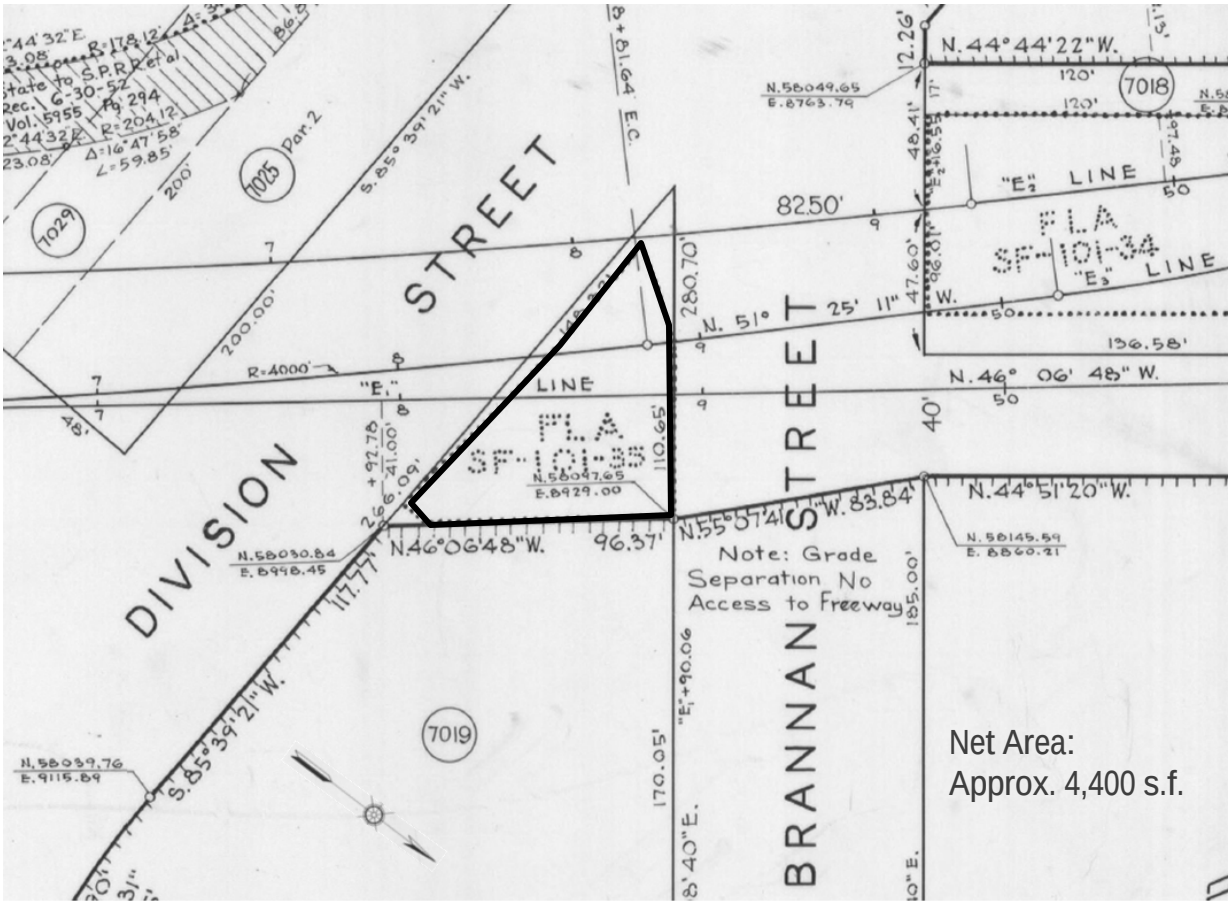
DIVISION STREET
BRANNAN STREET
FLA
SF-101-35
FLA
SF-101-34
"E" LINE
"E₂" LINE
"E₃" LINE
N.44°44'22"W.
N.46°06'48"W.
N.44°51'20"W.
N.51°25'11"W.
N.46°06'48"W.
N.55°07'41"W.
S.85°39'21"W.
82.50'
280.70'
136.58'
96.37'
110.65'
170.05'
185.00'
Note: Grade Separation No Access to Freeway
7018
7019
7025
7029
Net Area:
Approx. 4,400 s.f.

SF-101-70

13th St. (Duboce Ave.) west of S. Van Ness Ave under Mission St. freeway offramp

Looking northwest from 13th St and S. Van Ness Ave.

SF-280-19
Iowa St. at 22nd St.

Looking north across 22nd St.

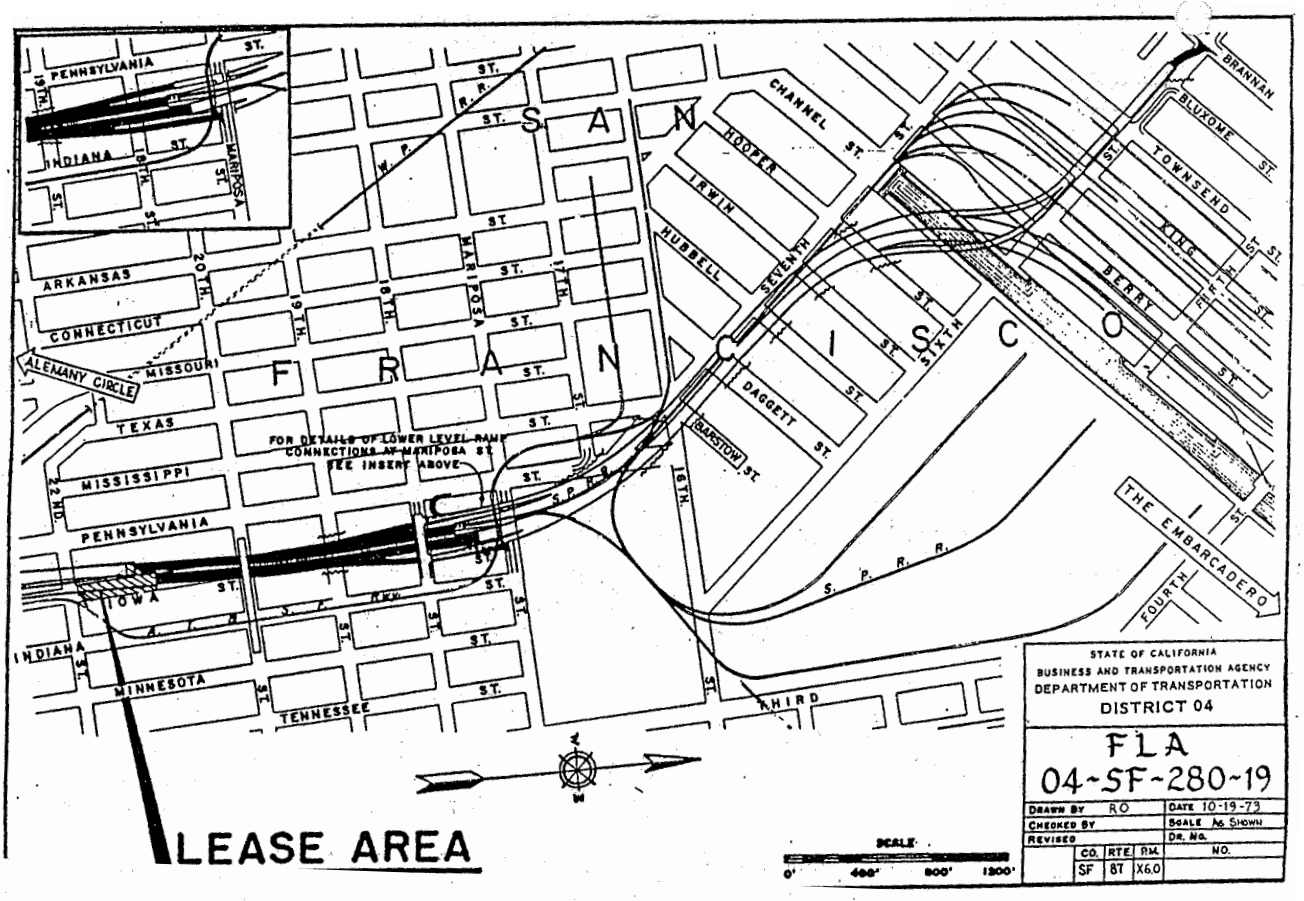
SAN FRANCISCO
PENNSYLVANIA
INDIANA
MARIPOSA
ARKANSAS
CONNECTICUT
MISSOURI
ALEMANY CIRCLE
TEXAS
MISSISSIPPI
PENNSYLVANIA
IOWA
INDIANA
MINNESOTA
TENNESSEE
THIRD
FOURTH
THE EMBARCADERO
BRANNAN
BLUXOME
TOWNSEND
KING
BERRY
CHANNEL
HOOPER
LAWIN
HUBBELL
SEVENTH
SIXTH
DAGGETT
BARSTOW
FOR DETAILS OF LOWER LEVEL RAMP CONNECTIONS AT MARIPOSA ST SEE INSERT ABOVE
S.P.R.R.
A.T.&S.F.R.R.
LEASE AREA
SCALE
0' 400' 800' 1200'
STATE OF CALIFORNIA
BUSINESS AND TRANSPORTATION AGENCY
DEPARTMENT OF TRANSPORTATION
DISTRICT 04
FLA
04-SF-280-19
DRAWN BY RO
DATE 10-19-73
CHECKED BY
SCALE As Shown
REVISED
DR. NO.
CO. RTE. P.M.
SF 8T X6.0
NO.

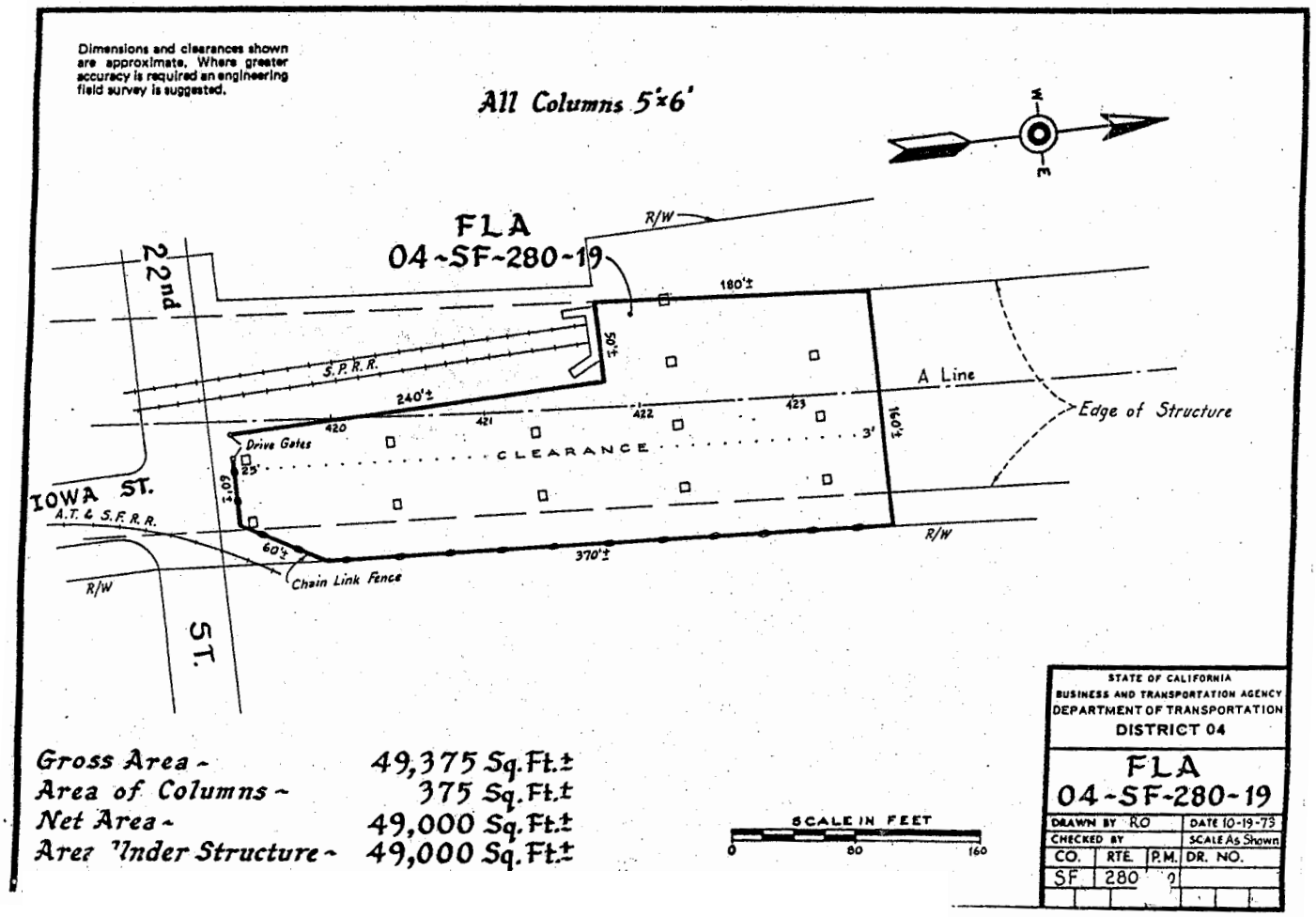
Dimensions and clearances shown are approximate. Where greater accuracy is required an engineering field survey is suggested.
All Columns 5'x6'
FLA
04-SF-280-19
R/W
22nd
180'±
50'±
S.P.R.R.
240'±
A Line
Edge of Structure
420
421
422
423
160'±
3'
Drive Gates
CLEARANCE
25'
60'±
IOWA ST.
A.T.&S.F.R.R.
60'±
370'±
R/W
Chain Link Fence
R/W
ST.
Gross Area - 49,375 Sq.Ft.±
Area of Columns - 375 Sq.Ft.±
Net Area - 49,000 Sq.Ft.±
Area Under Structure - 49,000 Sq.Ft.±
SCALE IN FEET
0 80 160
STATE OF CALIFORNIA
BUSINESS AND TRANSPORTATION AGENCY
DEPARTMENT OF TRANSPORTATION
DISTRICT 04
FLA
04-SF-280-19
DRAWN BY RO
DATE 10-19-73
CHECKED BY
SCALE As Shown
CO. RTE. P.M. DR. NO.
SF 280

SM-92-12
Adjacent to S. Norfolk Street in San Mateo

Looking east across S. Norfolk St.

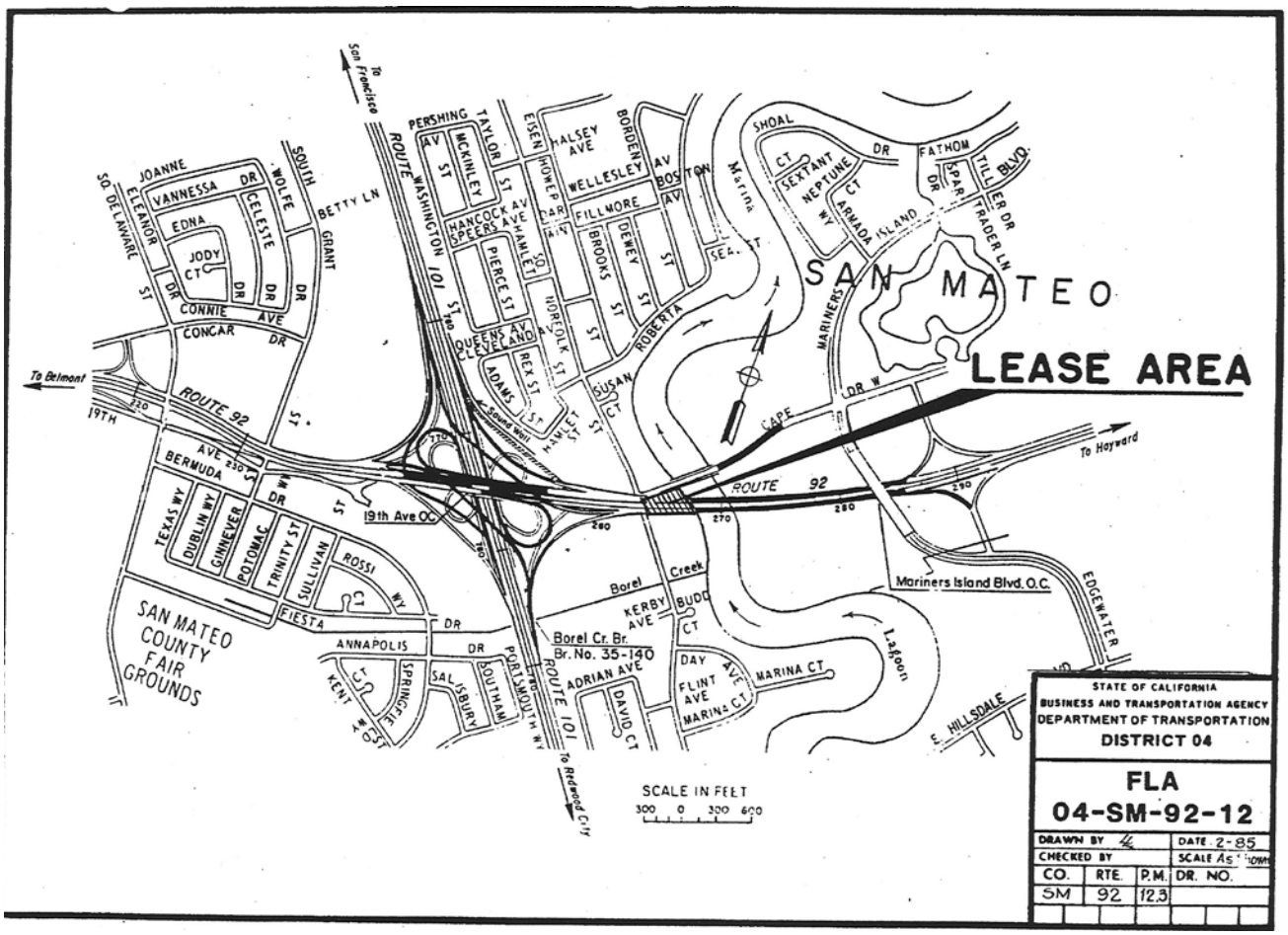
SAN MATEO
LEASE AREA
ROUTE 92
ROUTE 101
To San Francisco
To Belmont
To Hayward
To Redwood City
19th Ave
Borel Creek
Borel Cr. Br.
Br. No. 35-140
Mariners Island Blvd. O.C.
SAN MATEO COUNTY FAIR GROUNDS
Lagoon
Marina
SCALE IN FEET
300 0 300 600
STATE OF CALIFORNIA
BUSINESS AND TRANSPORTATION AGENCY
DEPARTMENT OF TRANSPORTATION
DISTRICT 04
FLA
04-SM-92-12
DRAWN BY
DATE 2-85
CHECKED BY
SCALE As Shown
CO. RTE. P.M. DR. NO.
SM 92 12.3

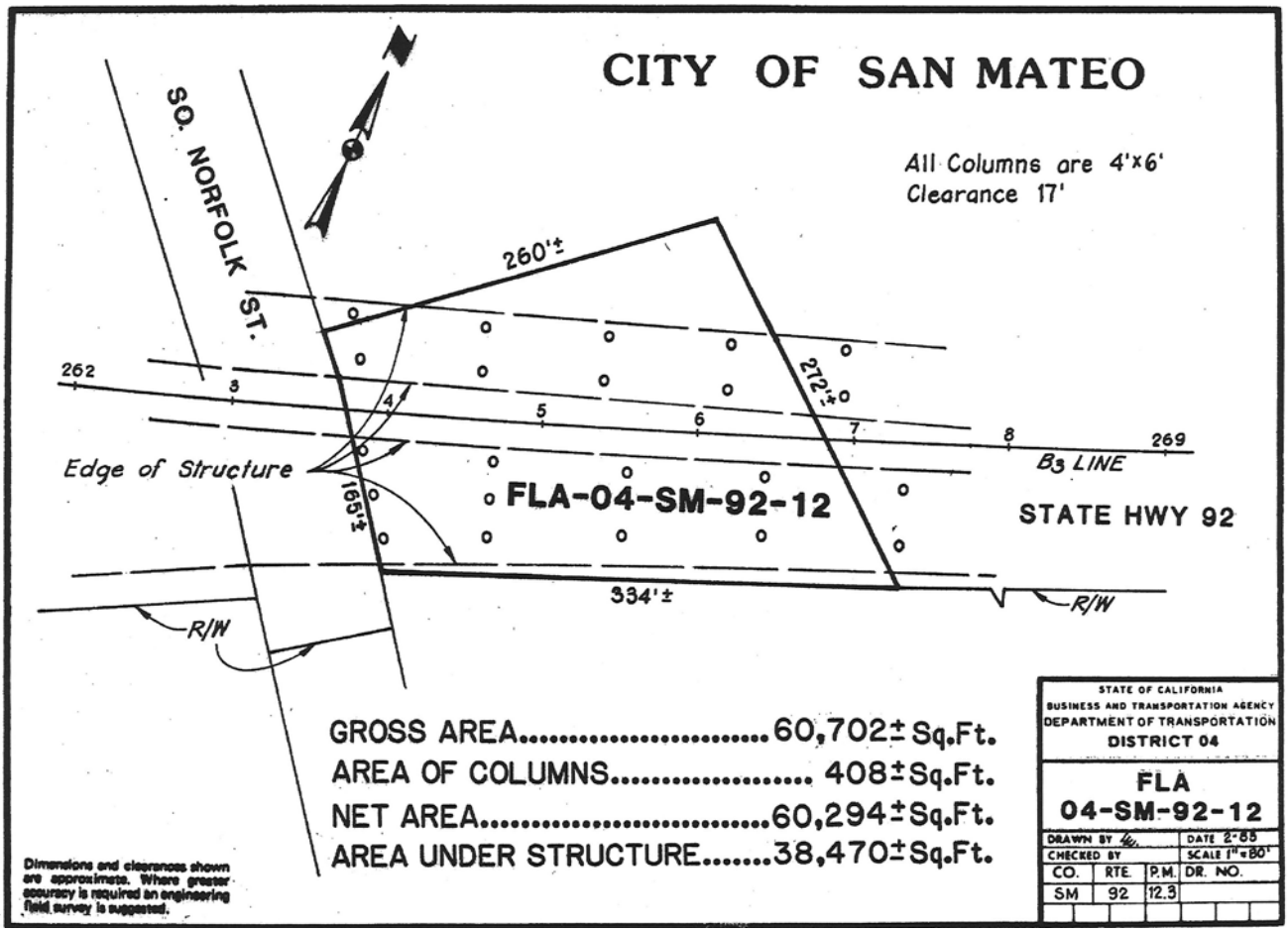
CITY OF SAN MATEO
All Columns are 4'x6'
Clearance 17'
SO. NORFOLK ST.
260'±
272'±
165'±
334'±
262
269
Edge of Structure
FLA-04-SM-92-12
B3 LINE
STATE HWY 92
R/W
R/W
GROSS AREA.....60,702± Sq.Ft.
AREA OF COLUMNS..... 408± Sq.Ft.
NET AREA.....60,294± Sq.Ft.
AREA UNDER STRUCTURE.....38,470± Sq.Ft.
Dimensions and clearances shown are approximate. Where greater accuracy is required an engineering field survey is suggested.
STATE OF CALIFORNIA
BUSINESS AND TRANSPORTATION AGENCY
DEPARTMENT OF TRANSPORTATION
DISTRICT 04
FLA
04-SM-92-12
DRAWN BY
DATE 2-85
CHECKED BY
SCALE 1"=80'
CO. RTE. P.M. DR. NO.
SM 92 12.3

R-38.18

SM-380-02
Hermosa St. between San Mateo Ave. and Montgomery Ave. in San Bruno

Looking northeast from Montgomery Ave.

Dimensions and clearances shown are approximate. Where greater accuracy is required an engineering field survey is suggested.

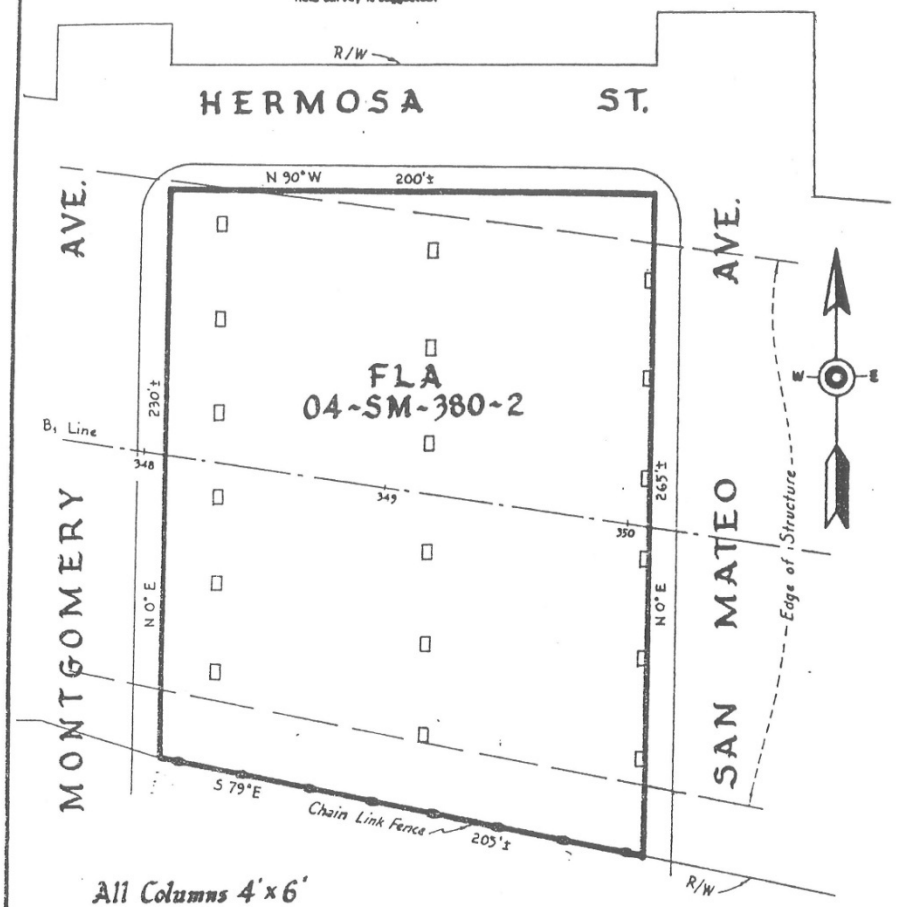

All Columns 4'x6'
Clearance 24'

SCALE IN FEET

0 50 100 150

Gross Area -	49,602 Sq.Ft.±
Area of Columns -	432 Sq.Ft.±
Net Area -	49,170 Sq.Ft.±
Area Under Structure -	42,500 Sq.Ft.±

R-103 5

Rev. 11-1-73

STATE OF CALIFORNIA
BUSINESS AND TRANSPORTATION AGENCY
DEPARTMENT OF TRANSPORTATION
DISTRICT 04

FLA
04-SM-380-2

DRAWN BY DTC		DATE 5-23-73	
CHECKED BY		SCALE	
CO.	RTE.	P.M.	DR. NO.
SM	380	5.9	

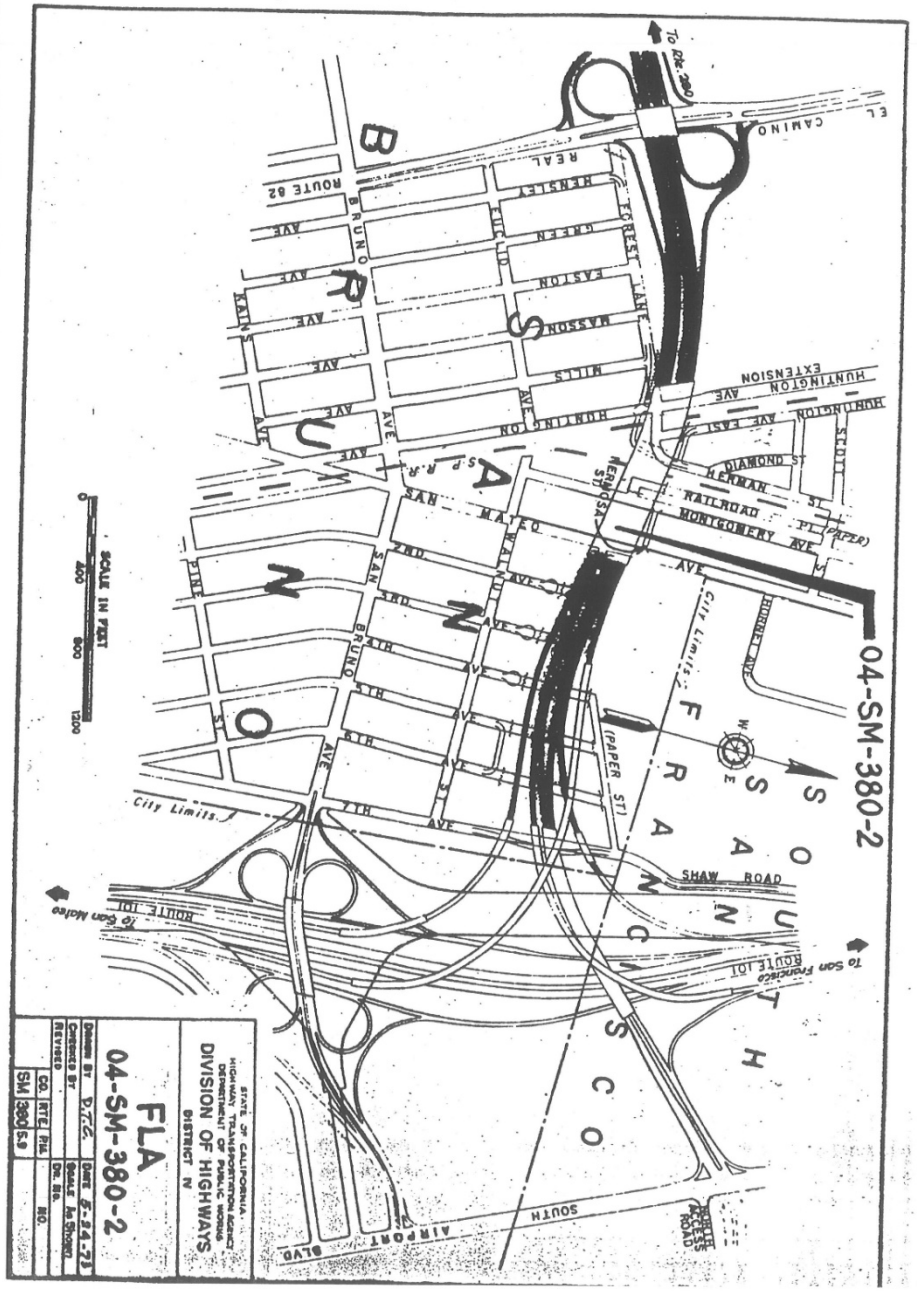

STATE OF CALIFORNIA
HIGHWAY TRANSPORTATION AGENCY
DEPARTMENT OF PUBLIC WORKS
DIVISION OF HIGHWAYS
DISTRICT IV

FLA
04-SM-380-2

Drawn By DTC		Date 5-24-73	
Checked By		Scale As Shown	
Revised By		Dr. No.	
CO.	RTE.	P.M.	R.O.
SM	380	5.9	

SM-380-03
Between Montgomery Ave. and railroad tracks in San Bruno

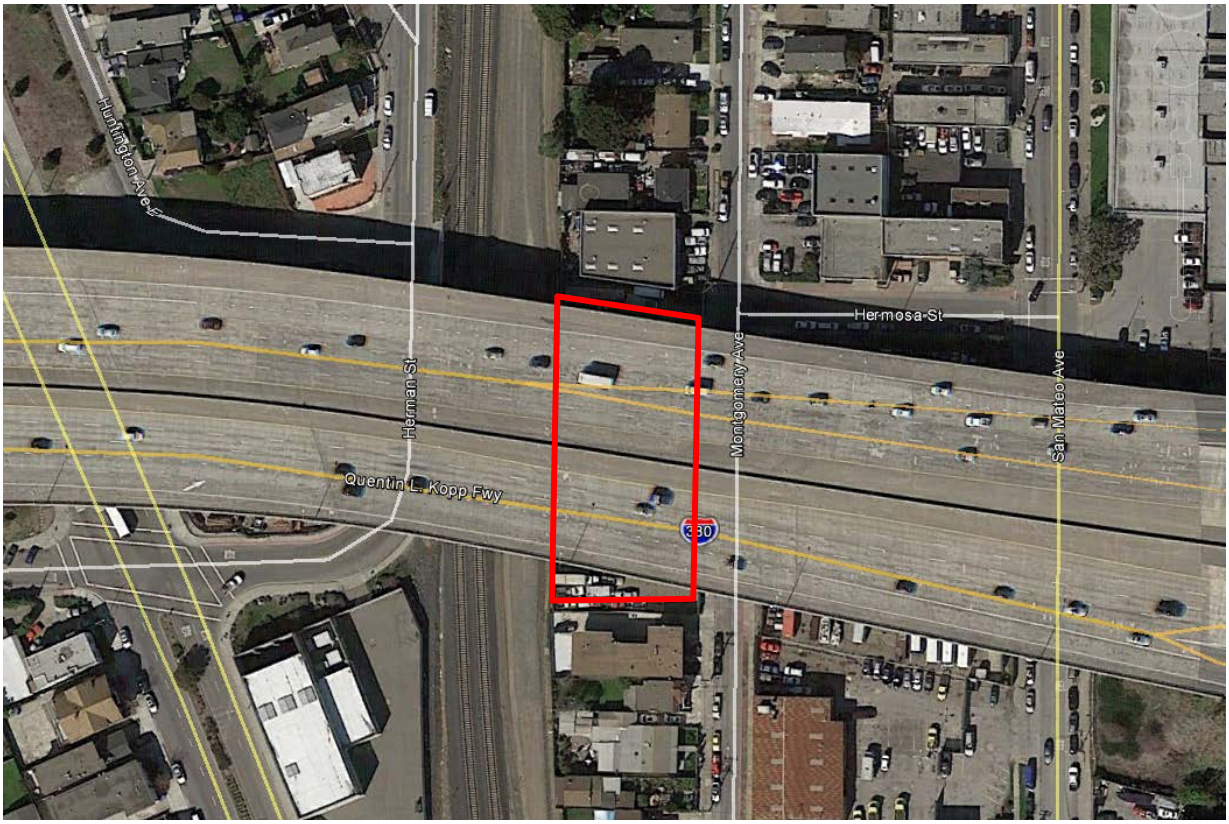

Looking southwest from Montgomery Ave.

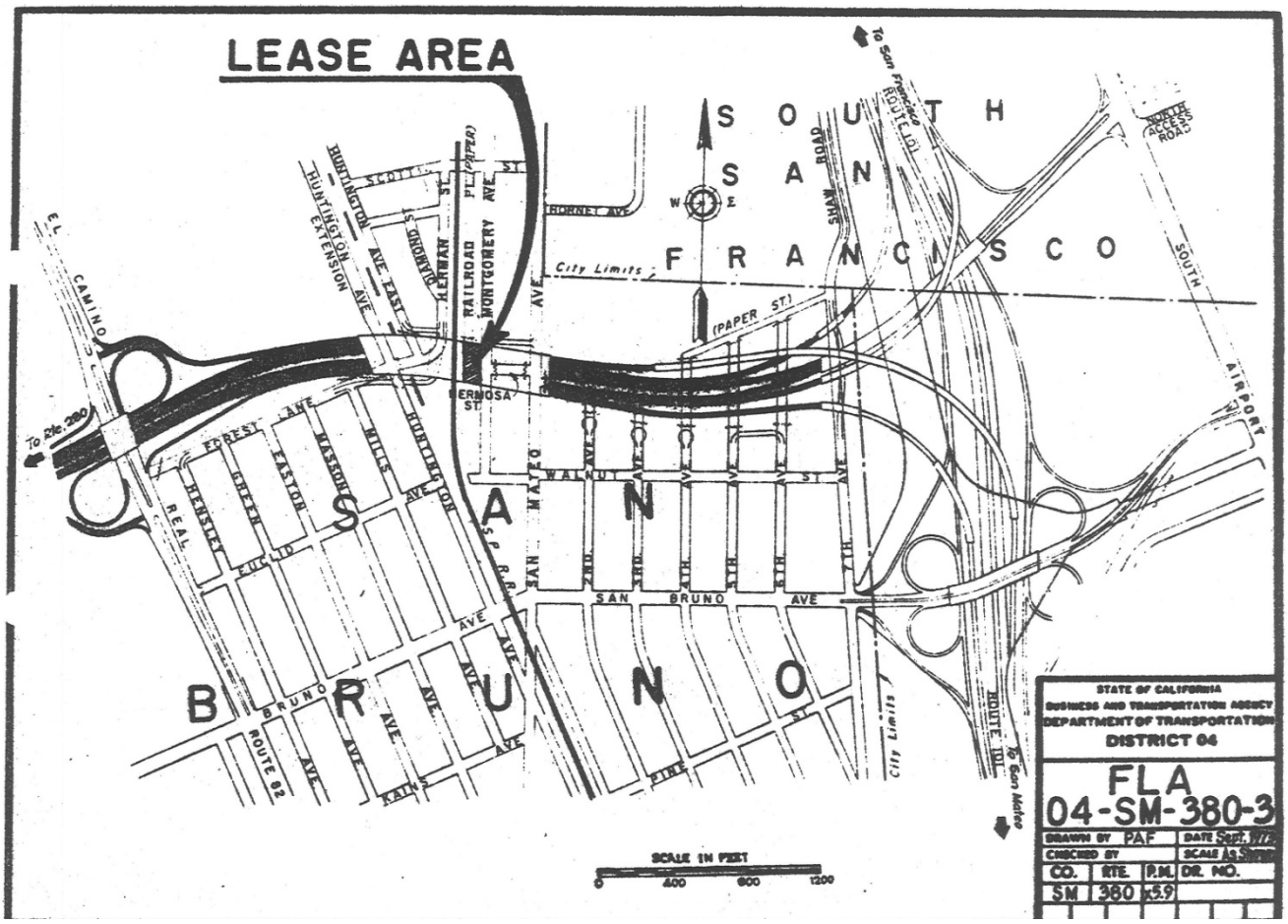
LEASE AREA
SOUTH SAN FRANCISCO
SAN BRUNO
To San Francisco
ROUTE 101
NORTH ACCESS ROAD
SOUTH AIRPORT
SHAW ROAD
HORNET AVE
City Limits
(PAPER ST.)
HERMOSA ST.
WALNUT ST
SAN BRUNO AVE
SAN MATEO AVE
2ND AVE
3RD AVE
4TH AVE
5TH AVE
6TH AVE
7TH AVE
S.P. R.R.
RAILROAD
MONTGOMERY AVE
HUNTINGTON AVE
HUNTINGTON AVE EXTENSION
EAST
HERMAN ST
DIAMOND ST
SCOTT ST
EL CAMINO
To Rte. 280
FOREST LANE
REAL
HENSLEY
GREEN
EASTON
MASSON
MILLS
EUCLID
BRUNO AVE
ROUTE 82
KAINS AVE
PINE ST
City Limits
ROUTE 101
To San Mateo
SCALE IN FEET
0 400 800 1200
STATE OF CALIFORNIA
BUSINESS AND TRANSPORTATION AGENCY
DEPARTMENT OF TRANSPORTATION
DISTRICT 04
FLA
04-SM-380-3
DRAWN BY PAF
DATE Sept. 1973
CHECKED BY
SCALE As Shown
CO. RTE. P.M. DR. NO.
SM 380 x5.9

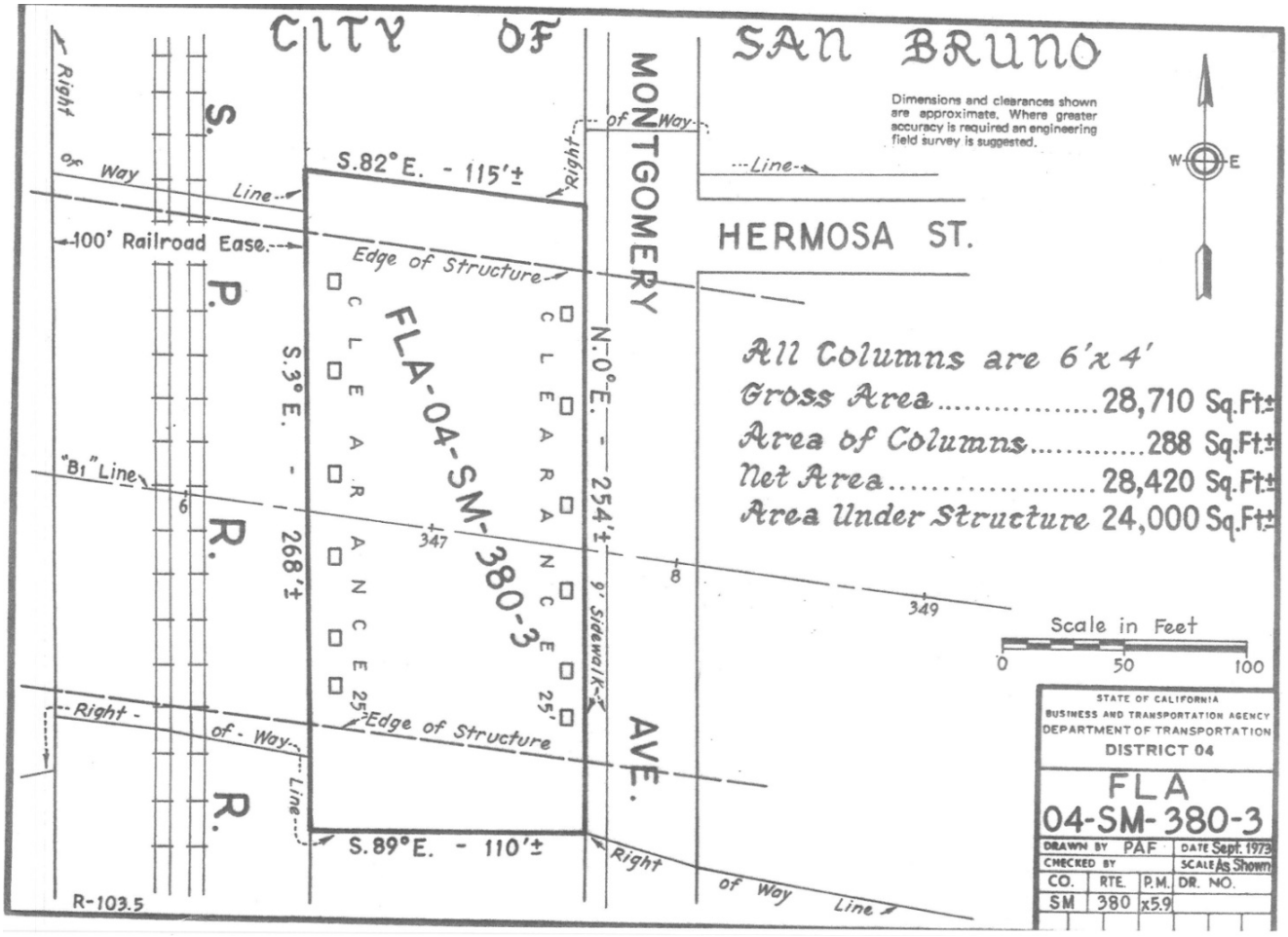
CITY OF SAN BRUNO
Dimensions and clearances shown are approximate. Where greater accuracy is required an engineering field survey is suggested.
S.P. R.R.
Right of Way Line
S.82°E. - 115'±
Right of Way Line
MONTGOMERY AVE.
HERMOSA ST.
100' Railroad Ease.
Edge of Structure
FLA-04-SM-380-3
CLEARANCE 25'
CLEARANCE 25'
S.3°E. - 268'±
N.0°E. - 254'±
9' Sidewalk
"B1" Line
6
347
8
349
All Columns are 6'x 4'
Gross Area.....28,710 Sq.Ft.±
Area of Columns.....288 Sq.Ft.±
Net Area.....28,420 Sq.Ft.±
Area Under Structure 24,000 Sq.Ft.±
Scale in Feet
0 50 100
Right of Way Line
Edge of Structure
S.89°E. - 110'±
Right of Way Line
R-103.5
STATE OF CALIFORNIA
BUSINESS AND TRANSPORTATION AGENCY
DEPARTMENT OF TRANSPORTATION
DISTRICT 04
FLA
04-SM-380-3
DRAWN BY PAF
DATE Sept. 1973
CHECKED BY
SCALE As Shown
CO. RTE. P.M. DR. NO.
SM 380 x5.9

SCL-087-01
W. Santa Clara St. across from N. River Street in San Jose

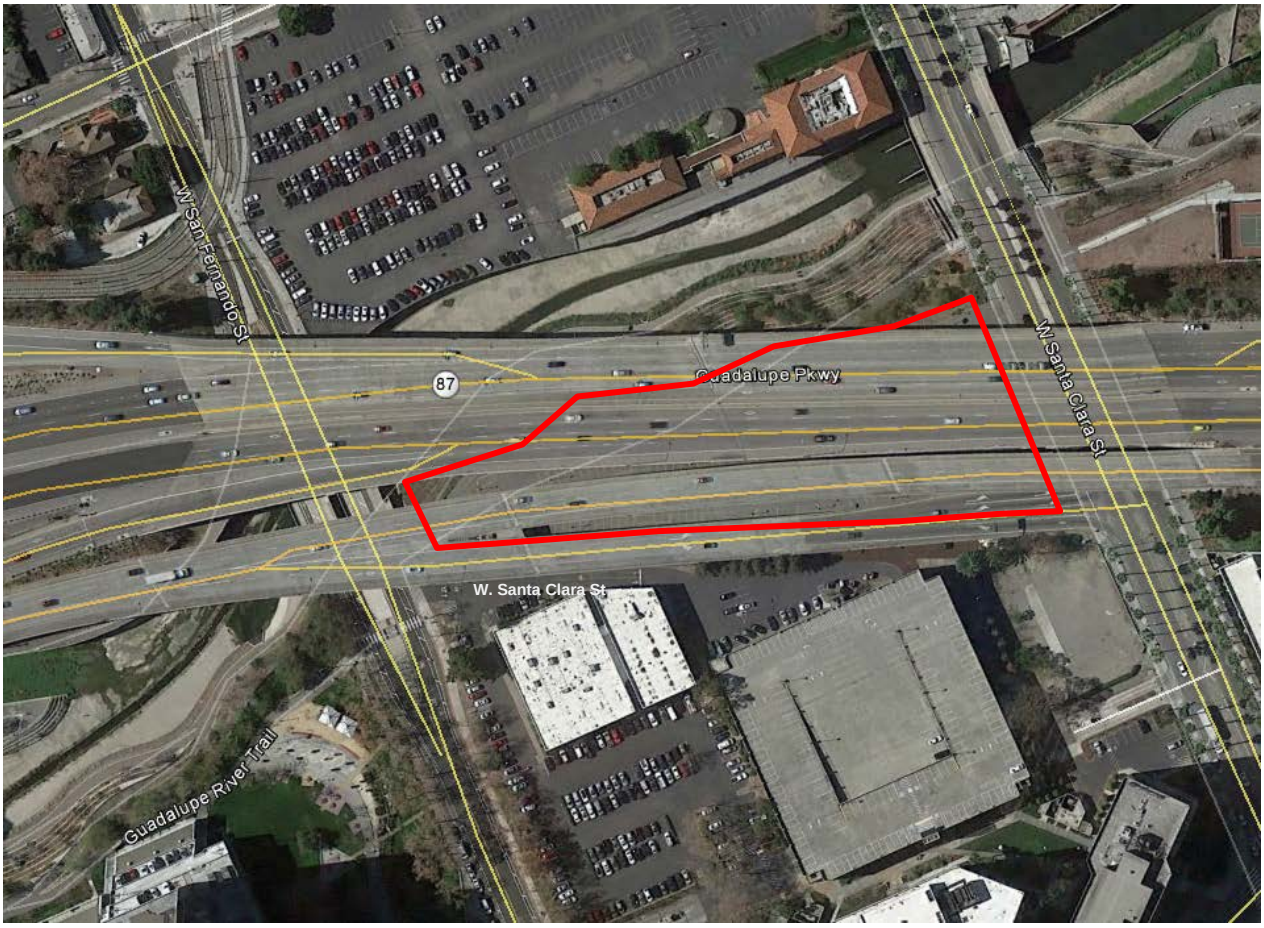

Looking south from W. Santa Clara St.

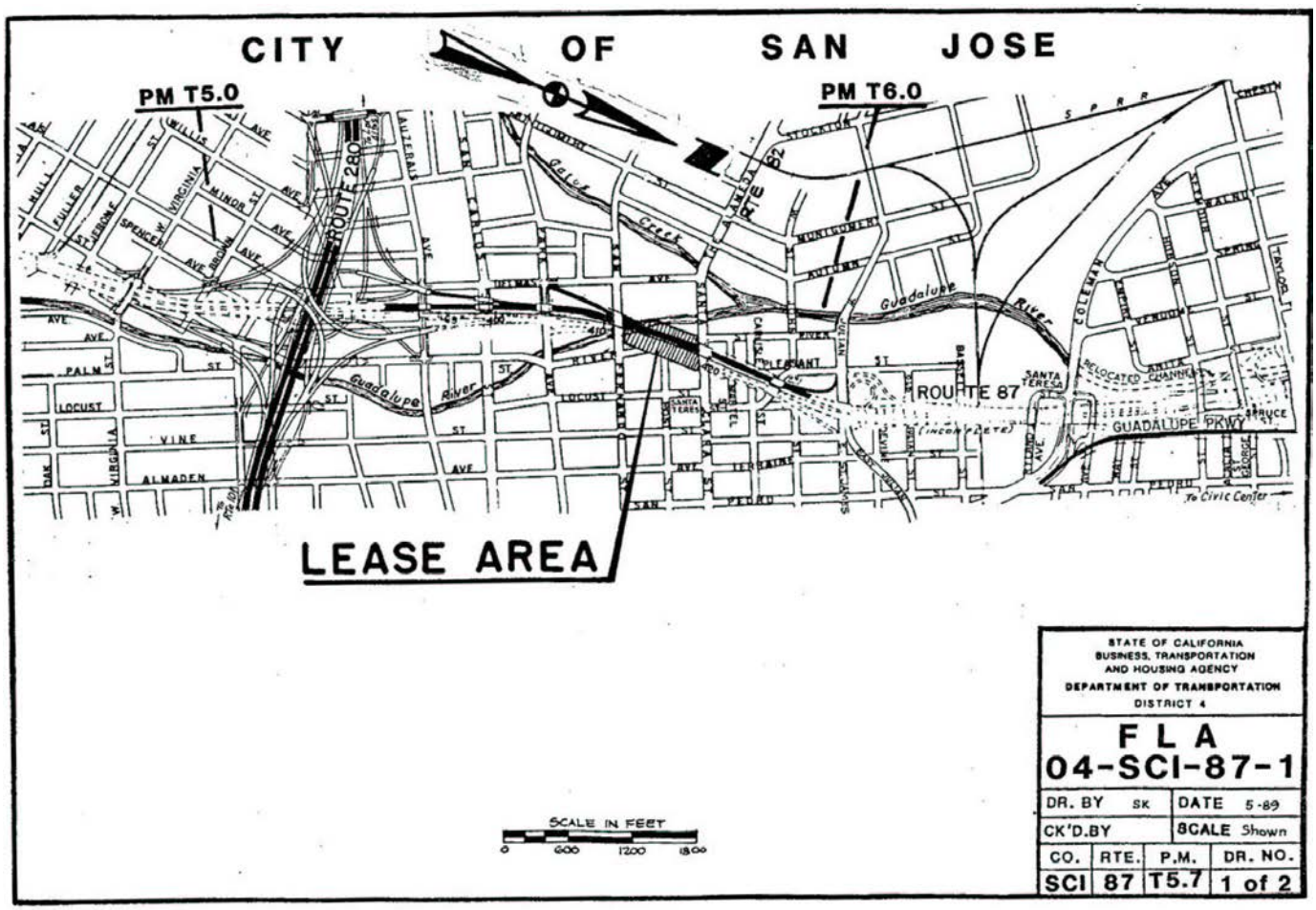
CITY OF SAN JOSE
PM T5.0
PM T6.0
ROUTE 280
ROUTE 87
Guadalupe River
GUADALUPE PKWY
To Civic Center
LEASE AREA
SCALE IN FEET
0 600 1200 1800
STATE OF CALIFORNIA
BUSINESS, TRANSPORTATION AND HOUSING AGENCY
DEPARTMENT OF TRANSPORTATION
DISTRICT 4
FLA
04-SCI-87-1
DR. BY SK
DATE 5-89
CK'D.BY
SCALE Shown
CO. RTE. P.M. DR. NO.
SCI 87 T5.7 1 of 2

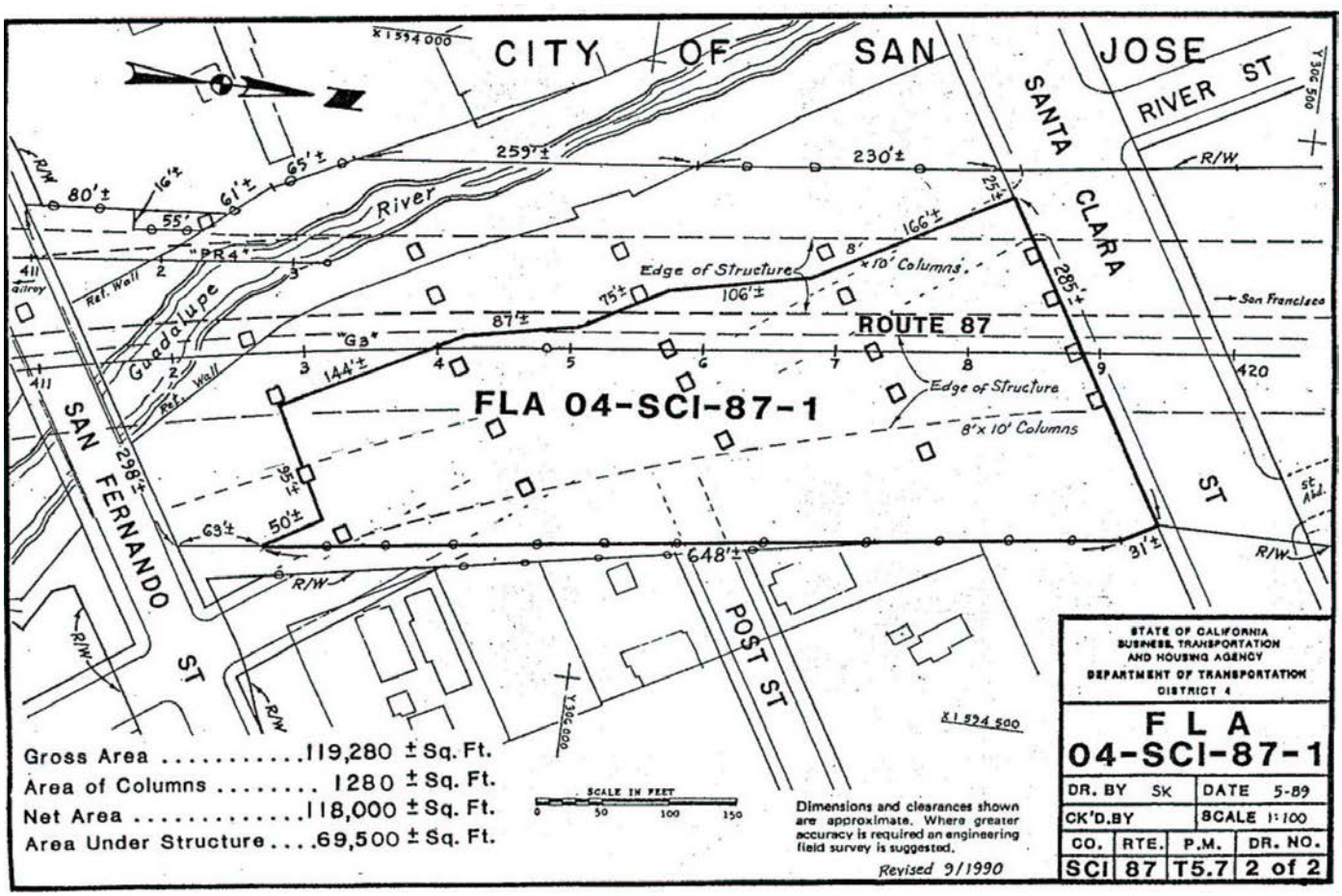
CITY OF SAN JOSE
SANTA CLARA
RIVER ST
ROUTE 87
FLA 04-SCI-87-1
Guadalupe River
SAN FERNANDO ST
POST ST
Edge of Structure
8'x 10' Columns
San Francisco
R/W
Gross Area .....119,280 ± Sq. Ft.
Area of Columns ..... 1280 ± Sq. Ft.
Net Area .....118,000 ± Sq. Ft.
Area Under Structure....69,500 ± Sq. Ft.
SCALE IN FEET
0 50 100 150
Dimensions and clearances shown are approximate. Where greater accuracy is required an engineering field survey is suggested.
Revised 9/1990
STATE OF CALIFORNIA
BUSINESS, TRANSPORTATION AND HOUSING AGENCY
DEPARTMENT OF TRANSPORTATION
DISTRICT 4
FLA
04-SCI-87-1
DR. BY SK
DATE 5-89
CK'D.BY
SCALE 1:100
CO. RTE. P.M. DR. NO.
SCI 87 T5.7 2 of 2

SCL-087-03
Bassett St. by Terrain St. in San Jose

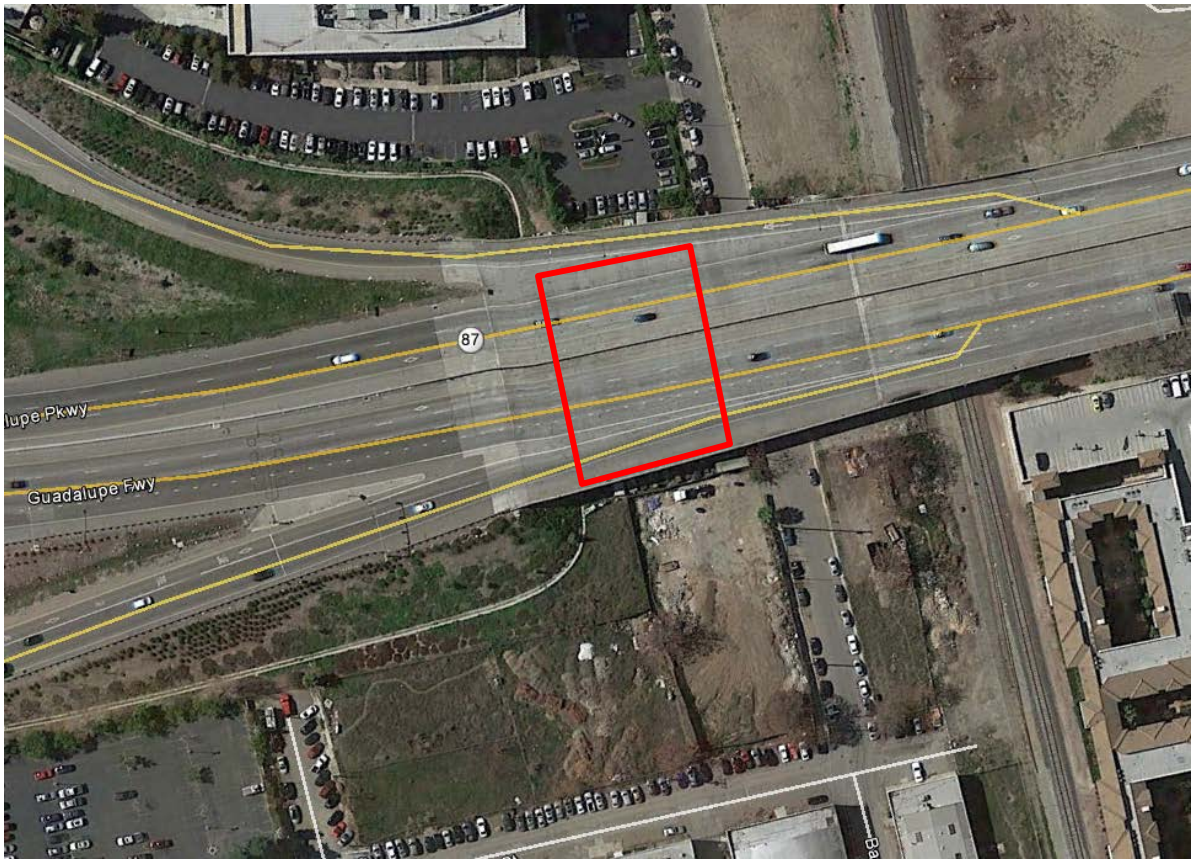

Looking southwest across Bassett St.

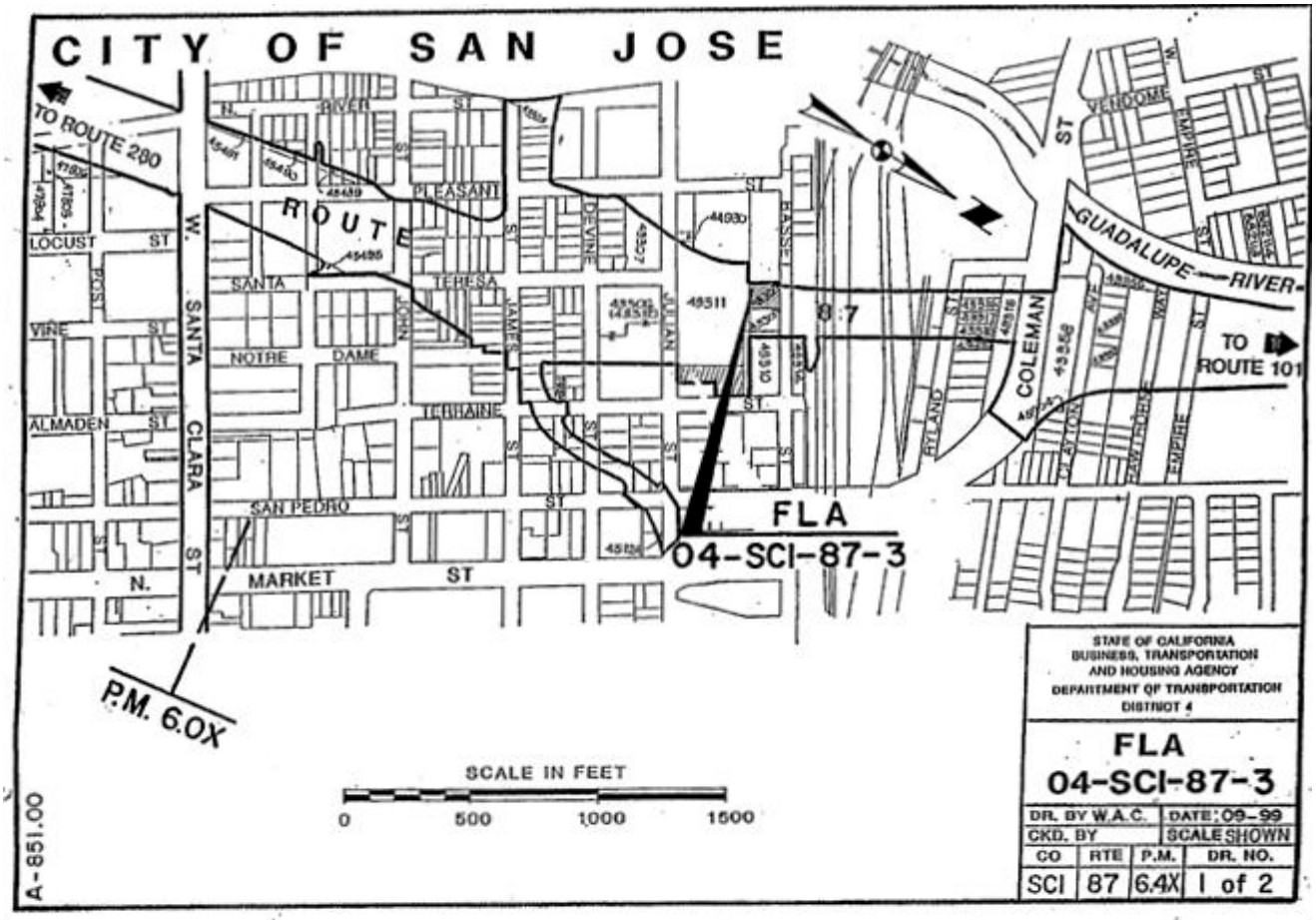
CITY OF SAN JOSE
TO ROUTE 280
ROUTE
W. SANTA CLARA ST
N. RIVER ST
PLEASANT
LOCUST ST
SANTA TERESA
VINE ST
NOTRE DAME
ALMADEN ST
TERRAINE
SAN PEDRO
MARKET ST
N.
DEVINE
JULIAN
BASSETT
COLEMAN
RYLAND
VENDOME
EMPIRE
GUADALUPE RIVER
TO ROUTE 101
FLA
04-SCI-87-3
P.M. 6.0X
SCALE IN FEET
0 500 1000 1500
A-851.00
STATE OF CALIFORNIA
BUSINESS, TRANSPORTATION
AND HOUSING AGENCY
DEPARTMENT OF TRANSPORTATION
DISTRICT 4
FLA
04-SCI-87-3
DR. BY W.A.C.
DATE: 09-99
CKD. BY
SCALE SHOWN
CO RTE P.M. DR. NO.
SCI 87 6.4X 1 of 2

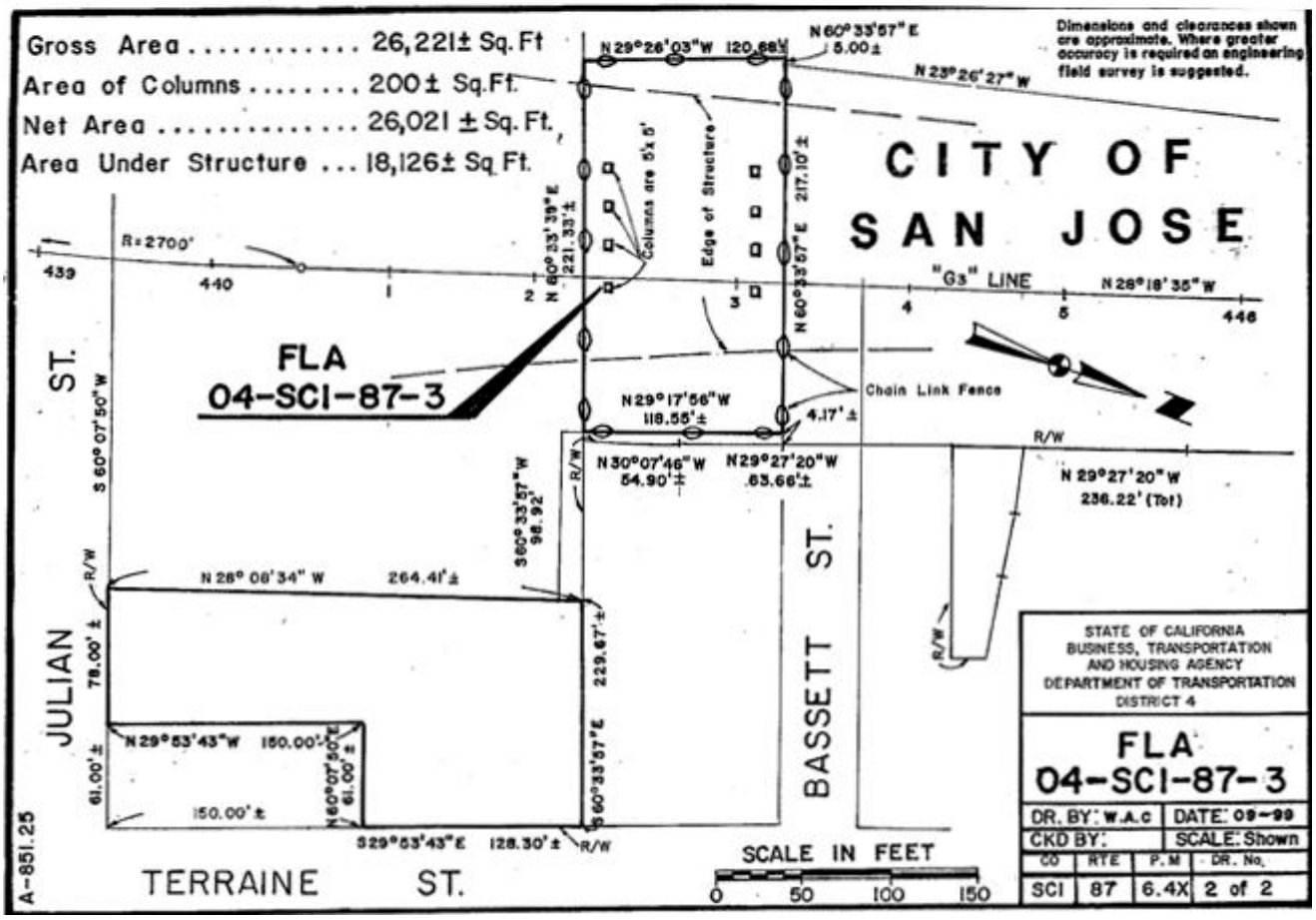
Gross Area ..... 26,221± Sq. Ft
Area of Columns ..... 200± Sq. Ft.
Net Area ..... 26,021 ± Sq. Ft.
Area Under Structure ... 18,126± Sq. Ft.
Dimensions and clearances shown are approximate. Where greater accuracy is required an engineering field survey is suggested.
CITY OF SAN JOSE
N 29°26'03"W 120.68'±
N 60°33'57"E 5.00±
N 23°26'27"W
Columns are 5'x 5'
Edge of Structure
N 60°33'39"E 221.33'±
N 60°33'57"E 217.10'±
R=2700'
"G3" LINE
N 28°18'35"W
FLA
04-SCI-87-3
Chain Link Fence
N 29°17'56"W 118.55'±
4.17'±
N 30°07'46"W 54.90'±
N 29°27'20"W 63.66'±
N 29°27'20"W 236.22' (Tot)
S 60°07'50"W
S 60°33'57"W 98.92'
N 28°08'34"W 264.41'±
229.67'±
N 29°53'43"W 150.00'±
N 60°07'50"E 61.00'±
150.00'±
S 29°53'43"E 128.30'±
JULIAN ST.
BASSETT ST.
TERRAINE ST.
SCALE IN FEET
0 50 100 150
A-851.25
STATE OF CALIFORNIA
BUSINESS, TRANSPORTATION
AND HOUSING AGENCY
DEPARTMENT OF TRANSPORTATION
DISTRICT 4
FLA
04-SCI-87-3
DR. BY: W.A.C
DATE: 09-99
CKD BY:
SCALE: Shown
CO RTE P.M DR. No.
SCI 87 6.4X 2 of 2