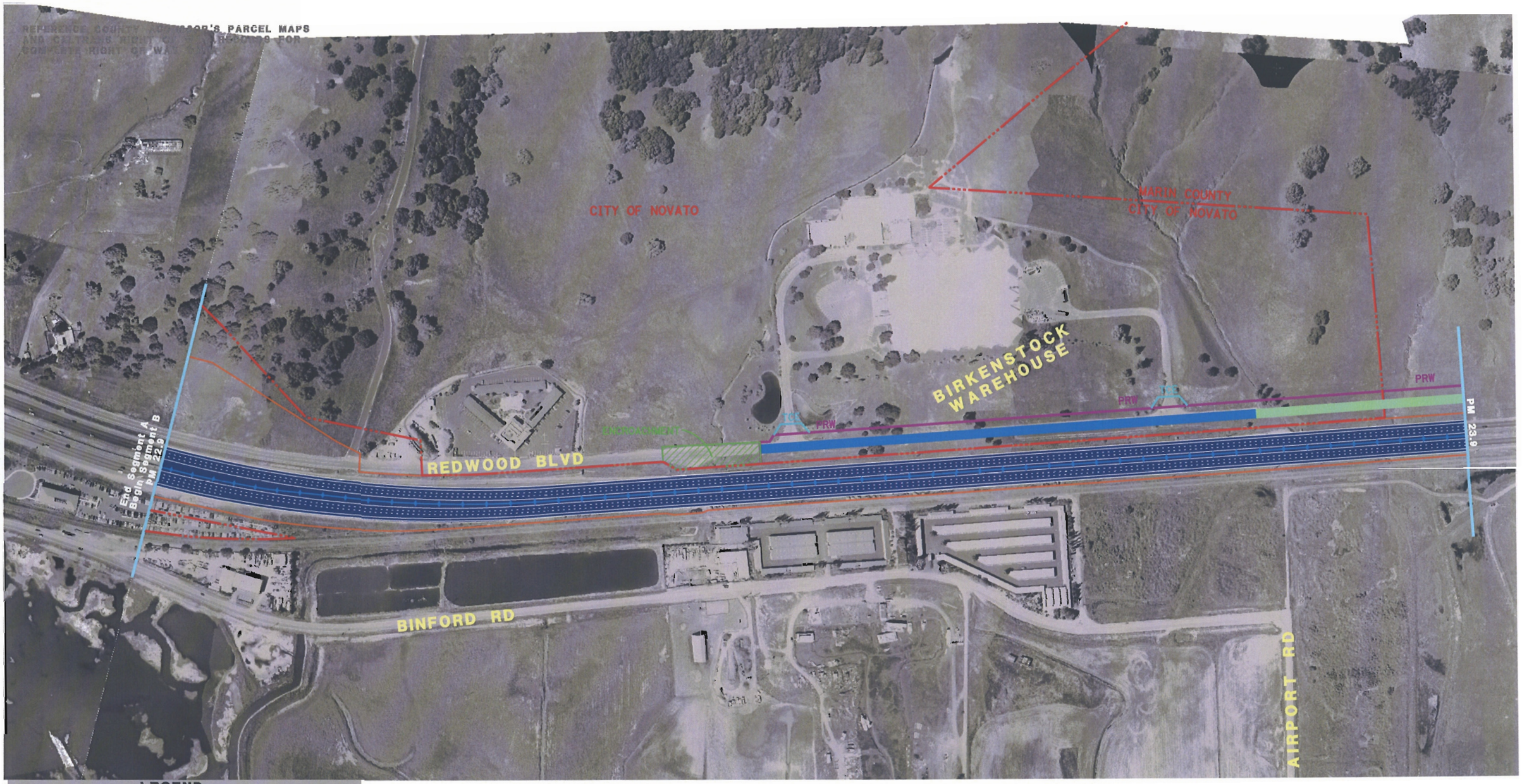

LEGEND

- EXPRESSWAY TO FREEWAY/ HOV FACILITIES
- FRONTAGE/ACCESS ROAD
- CLASS TWO BIKEWAY
- CLASS ONE BIKEWAY
- BRIDGE WORK
- RAMPS
- TO BE REMOVED
- EXISTING STATE RIGHT-OF-WAY
- COUNTY/CITY LIMITS
- CONCRETE BARRIER
- IMPROVED EXISTING ROAD
- CLASS TWO BIKEWAY
- PRW — PROPOSED RIGHT-OF-WAY
- TCE — PROPOSED TEMPORARY CONSTRUCTION EASEMENT
- RETAINING WALL
- SOUNDWALL

FIXED HOV LANE ALTERNATIVE

04-MRN-101-KP 30.0/44.5 (PM 18.6/27.7)
04-SON-101-KP 0.0/11.5 (PM 0.0/7.1)
DATE 8-1-08

From the beginning of Segment B north
of Black John Road, past the Birkenstock warehouse.

MARIN - SONOMA NARROWS EA 04-264000
(FEIR/S)

PRELIMINARY STUDY - SUBJECT TO REVISION

SCALE 1:4000

Segment B (Central Segment)
Access Option 14d
Page 1 of 9

REFERENCE COUNTY ASSESSOR'S PARCEL MAPS
AND CALTRANS RIGHT OF WAY RECORDS FOR
COMPLETE RIGHT OF WAY DATA

LEGEND

- EXPRESSWAY TO FREEWAY/ HOV FACILITIES
- FRONTAGE/ACCESS ROAD
- CLASS TWO BIKEWAY
- CLASS ONE BIKEWAY
- BRIDGE WORK
- RAMPS
- TO BE REMOVED
- EXISTING STATE RIGHT-OF-WAY
- COUNTY/CITY LIMITS
- CONCRETE BARRIER
- IMPROVED EXISTING ROAD
- CLASS TWO BIKEWAY
- PRW — PROPOSED RIGHT-OF-WAY
- TCE — PROPOSED TEMPORARY CONSTRUCTION EASEMENT
- RETAINING WALL
- SOUNDWALL

FIXED HOV LANE ALTERNATIVE

04-MRN-101-KP 30.0/44.5 (PM 18.6/27.7)
04-SON-101-KP 0.0/11.5 (PM 0.0/7.1)
DATE 8-1-08

From north of the Birkenstock warehouse, to north of the Olompali State park entrance.

MARIN - SONOMA NARROWS EA 04-264000
(FEIR/S)

PRELIMINARY STUDY - SUBJECT TO REVISION

SCALE 1:4000

Segment B (Central Segment)
Access Option14d
Page 2 of 9

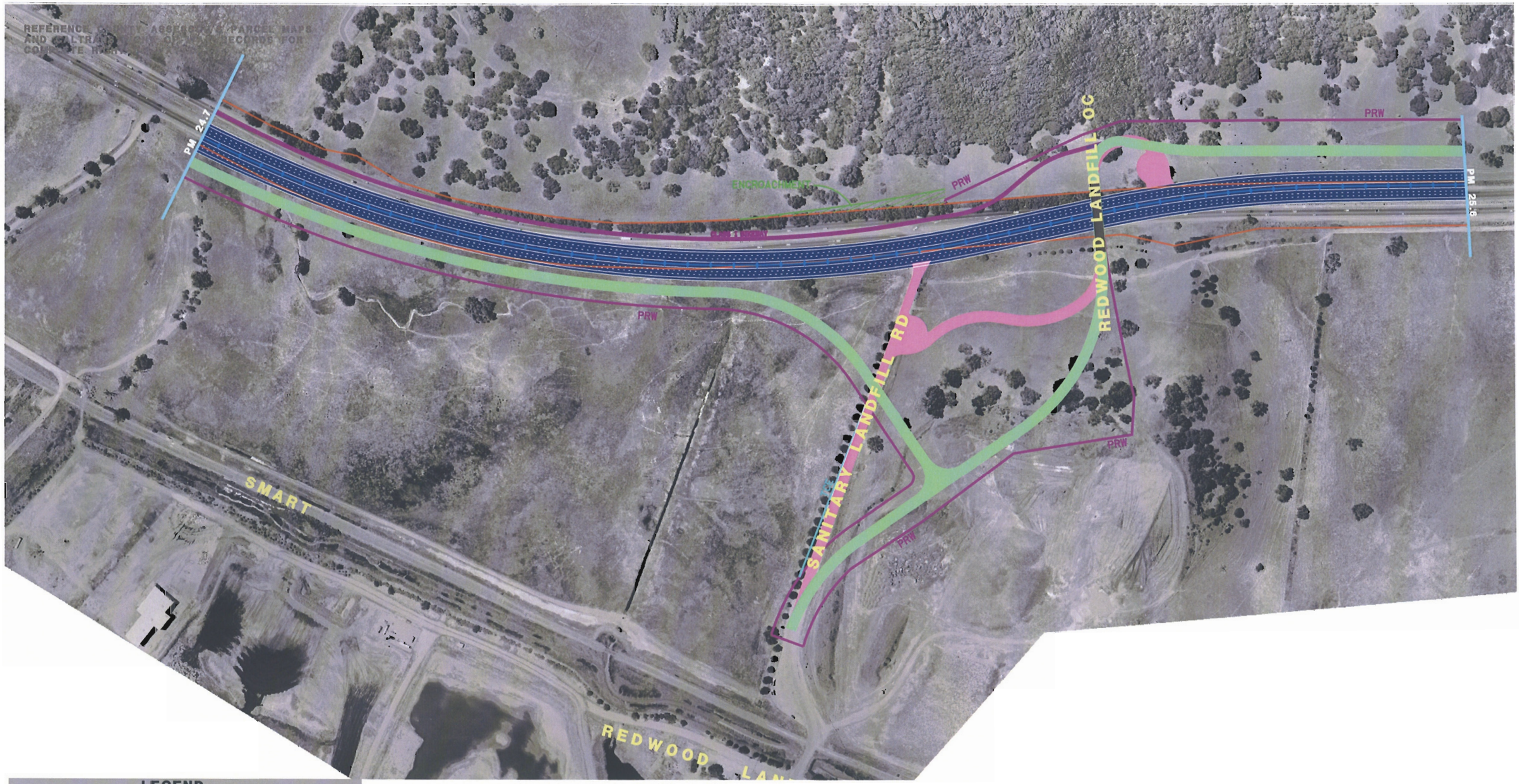

LEGEND

- EXPRESSWAY TO FREEWAY/ HOV FACILITIES
- FRONTAGE/ACCESS ROAD CLASS TWO BIKEWAY
- CLASS ONE BIKEWAY
- BRIDGE WORK
- RAMPS
- TO BE REMOVED
- EXISTING STATE RIGHT-OF-WAY
- COUNTY/CITY LIMITS
- CONCRETE BARRIER
- IMPROVED EXISTING ROAD CLASS TWO BIKEWAY
- PRW — PROPOSED RIGHT-OF-WAY
- TCE — PROPOSED TEMPORARY CONSTRUCTION EASEMENT
- RETAINING WALL
- SOUNDWALL

FIXED HOV LANE ALTERNATIVE

04-MRN-101-KP 30.0/44.5 (PM 18.6/27.7)
04-SON-101-KP 0.0/11.5 (PM 0.0/7.1)
DATE 8-1-08

From north of Olompali State Park entrance, to north of the Sanitary Landfill.
Showing the proposed interchange at Sanitary Landfill road.

MARIN - SONOMA NARROWS EA 04-264000
(FEIR/S)

PRELIMINARY STUDY - SUBJECT TO REVISION

SCALE 1:4000

Segment B (Central Segment)
Access Option14d
Page 3 of 9

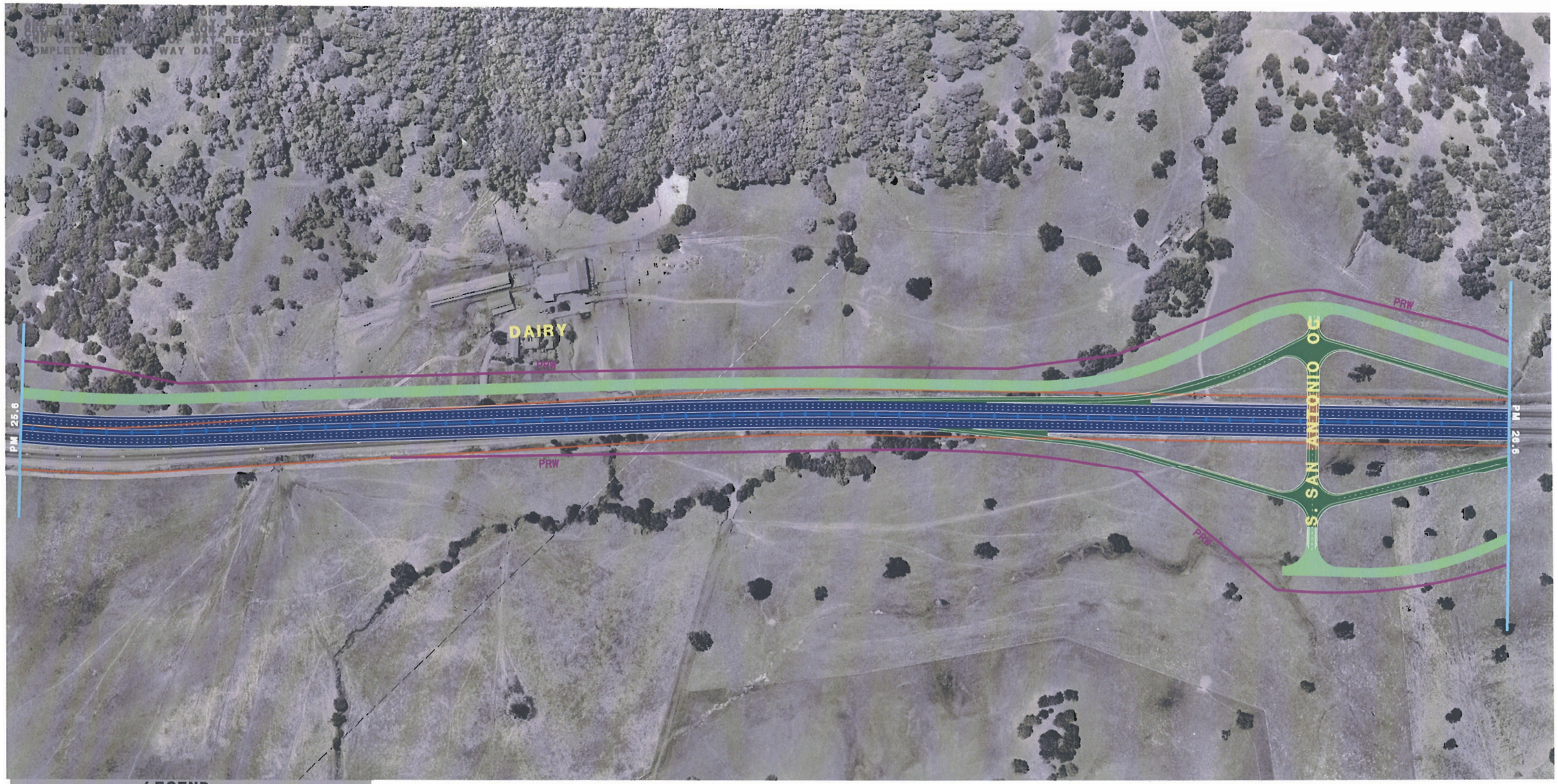

LEGEND

- EXPRESSWAY TO FREEWAY/ HOV FACILITIES
- FRONTAGE/ACCESS ROAD CLASS TWO BIKEWAY
- CLASS ONE BIKEWAY
- BRIDGE WORK
- RAMPS
- TO BE REMOVED
- EXISTING STATE RIGHT-OF-WAY
- COUNTY/CITY LIMITS
- CONCRETE BARRIER
- IMPROVED EXISTING ROAD CLASS TWO BIKEWAY
- PRW — PROPOSED RIGHT-OF-WAY
- TCE — PROPOSED TEMPORARY CONSTRUCTION EASEMENT
- RETAINING WALL
- SOUNDWALL

FIXED HOV LANE ALTERNATIVE

04-MRN-101-KP 30.0/44.5 (PM 18.6/27.7)
04-SON-101-KP 0.0/11.5 (PM 0.0/7.1)
DATE 8-1-08

From north of the Sanitary Landfill, to north of the Silveira Dairy.
Showing the proposed interchange at San Antonio Road.

MARIN - SONOMA NARROWS EA 04-264000
(FEIR/S)

PRELIMINARY STUDY - SUBJECT TO REVISION

SCALE 1:4000

Segment B (Central Segment)
Access Option14d
Page 4 of 9

LEGEND

- EXPRESSWAY TO FREEWAY/ HOV FACILITIES
- FRONTAGE/ACCESS ROAD
- CLASS TWO BIKEWAY
- CLASS ONE BIKEWAY
- BRIDGE WORK
- RAMPS
- TO BE REMOVED
- EXISTING STATE RIGHT-OF-WAY
- COUNTY/CITY LIMITS
- CONCRETE BARRIER
- IMPROVED EXISTING ROAD
- CLASS TWO BIKEWAY
- PRW — PROPOSED RIGHT-OF-WAY
- TCE — PROPOSED TEMPORARY CONSTRUCTION EASEMENT
- RETAINING WALL
- SOUNDWALL

FIXED HOV LANE ALTERNATIVE

From north of the Silveira Dairy, to the Marin/Sonoma County line.

MARIN - SONOMA NARROWS EA 04-264000
(FEIR/S)

PRELIMINARY STUDY - SUBJECT TO REVISION

SCALE 1:4000

04-MRN-101-KP 30.0/44.5 (PM 18.6/27.7)
04-SON-101-KP 0.0/11.5 (PM 0.0/7.1)
DATE 8-1-08

Segment B (Central Segment)
Access Option14d
Page 5 of 9

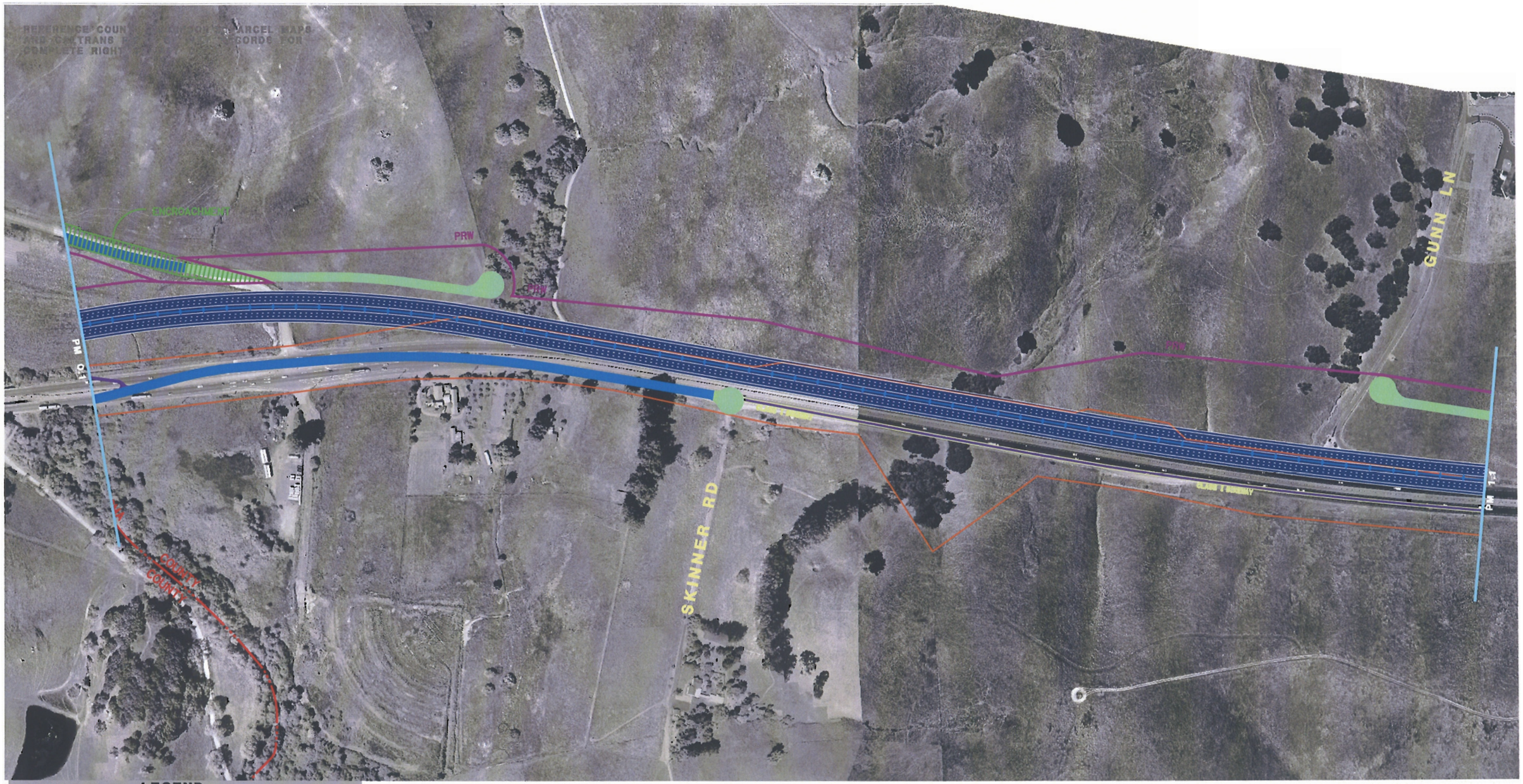

LEGEND

- EXPRESSWAY TO FREEWAY/ HOV FACILITIES
- FRONTAGE/ACCESS ROAD
- CLASS TWO BIKEWAY
- CLASS ONE BIKEWAY
- BRIDGE WORK
- RAMPS
- TO BE REMOVED
- EXISTING STATE RIGHT-OF-WAY
- COUNTY/CITY LIMITS
- CONCRETE BARRIER
- IMPROVED EXISTING ROAD
- CLASS TWO BIKEWAY
- PRW — PROPOSED RIGHT-OF-WAY
- TCE — PROPOSED TEMPORARY CONSTRUCTION EASEMENT
- RETAINING WALL
- SOUNDWALL

FIXED HOV LANE ALTERNATIVE

04-MRN-101-KP 30.0/44.5 (PM 18.6/27.7)
04-SON-101-KP 0.0/11.5 (PM 0.0/7.1)
DATE 8-1-08

From the Marin/Sonoma county line to north of Gunn Ln

MARIN - SONOMA NARROWS EA 04-264000
(FEIR/S)

PRELIMINARY STUDY - SUBJECT TO REVISION

SCALE 1:4000

Segment B (Central Segment)
Access Option14d
Page 6 of 9

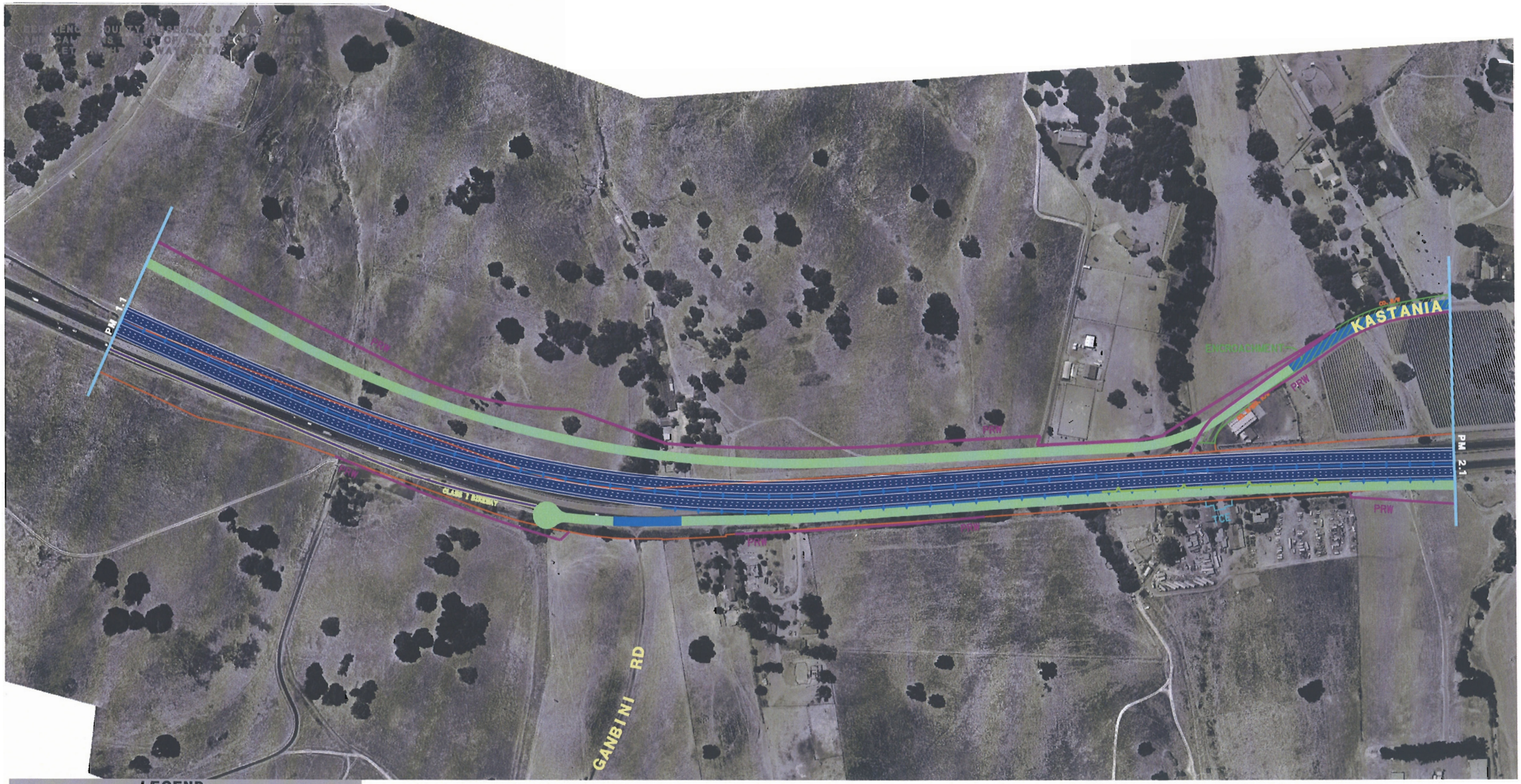

LEGEND

- EXPRESSWAY TO FREEWAY/ HOV FACILITIES
- FRONTAGE/ACCESS ROAD
- CLASS TWO BIKEWAY
- CLASS ONE BIKEWAY
- BRIDGE WORK
- RAMPS
- TO BE REMOVED
- EXISTING STATE RIGHT-OF-WAY
- COUNTY/CITY LIMITS
- CONCRETE BARRIER
- IMPROVED EXISTING ROAD
- CLASS TWO BIKEWAY
- PRW — PROPOSED RIGHT-OF-WAY
- TCE — PROPOSED TEMPORARY CONSTRUCTION EASEMENT
- RETAINING WALL
- SOUNDWALL

FIXED HOV LANE ALTERNATIVE

From north of Gunn Ln to north of Kastania Rd

MARIN - SONOMA NARROWS EA 04-264000
(FEIR/S)

PRELIMINARY STUDY - SUBJECT TO REVISION

SCALE 1:4000

04-MRN-101-KP 30.0/44.5 (PM 18.6/27.7)
04-SON-101-KP 0.0/11.5 (PM 0.0/7.1)
DATE 8-1-08

Segment B (Central Segment)
Access Option14d
Page 7 of 9

REFERENCE COUNTY ASSESSOR'S PARCEL MAPS AND CALTRANS RIGHT OF WAY RECORDS FOR COMPLETE RIGHT OF WAY DATA

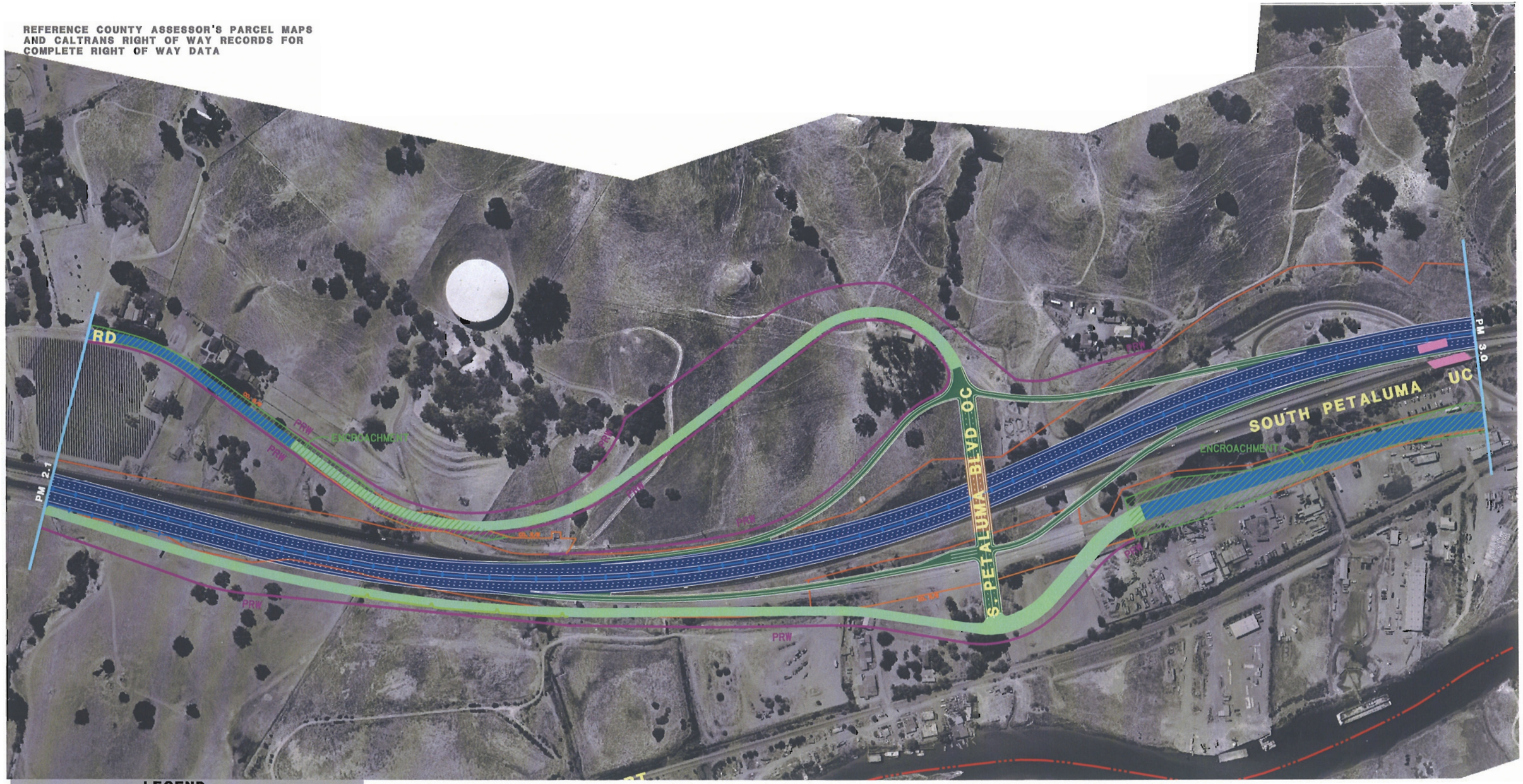

LEGEND

- EXPRESSWAY TO FREEWAY/ HOV FACILITIES
- FRONTAGE/ACCESS ROAD
- CLASS TWO BIKEWAY
- CLASS ONE BIKEWAY
- BRIDGE WORK
- RAMPS
- TO BE REMOVED
- EXISTING STATE RIGHT-OF-WAY
- COUNTY/CITY LIMITS
- CONCRETE BARRIER
- IMPROVED EXISTING ROAD
- CLASS TWO BIKEWAY
- PRW — PROPOSED RIGHT-OF-WAY
- TCE — PROPOSED TEMPORARY CONSTRUCTION EASEMENT
- RETAINING WALL
- SOUNDWALL

FIXED HOV LANE ALTERNATIVE

04-MRN-101-KP 30.0/44.5 (PM 18.6/27.7)
04-SON-101-KP 0.0/11.5 (PM 0.0/7.1)
DATE 8-1-08

From north of Kastania Rd, to the South Petaluma Blvd interchange.
Showing the new proposed interchange at South Petaluma Blvd.

MARIN - SONOMA NARROWS EA 04-264000
(FEIR/S)

PRELIMINARY STUDY - SUBJECT TO REVISION

SCALE 1:4000

Segment B (Central Segment)
Access Option14d
Page 8 of 9

REFERENCE COUNTY ASSESSOR PARCEL MAPS
AND CALTRANS RIGHT OF WAY RECORDS FOR
COMPLETE RIGHT OF WAY DATA

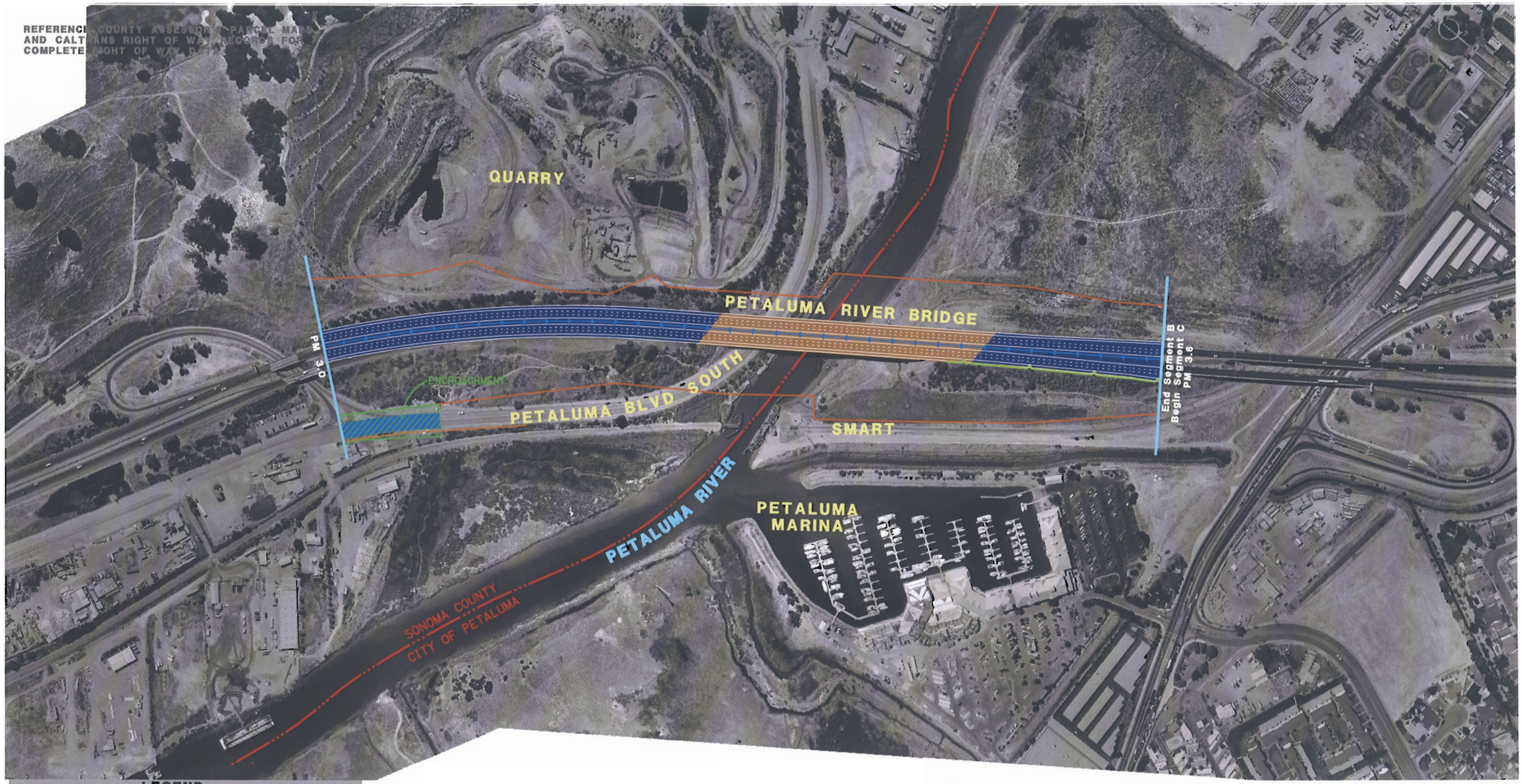

LEGEND

- EXPRESSWAY TO FREEWAY/ HOV FACILITIES
- FRONTAGE/ACCESS ROAD
- CLASS TWO BIKEWAY
- CLASS ONE BIKEWAY
- BRIDGE WORK
- RAMPS
- TO BE REMOVED
- EXISTING STATE RIGHT-OF-WAY
- COUNTY/CITY LIMITS
- CONCRETE BARRIER
- IMPROVED EXISTING ROAD
- CLASS TWO BIKEWAY
- PRW — PROPOSED RIGHT-OF-WAY
- TCE — PROPOSED TEMPORARY CONSTRUCTION EASEMENT
- RETAINING WALL
- SOUNDWALL

FIXED HOV LANE ALTERNATIVE

04-MRN-101-KP 30.0/44.5 (PM 18.6/27.7)
04-SON-101-KP 0.0/11.5 (PM 0.0/7.1)
DATE 8-1-08

From the South Petaluma Blvd interchange to south of the State Route 116, also the end of Segment B.

MARIN - SONOMA NARROWS EA 04-264000
(FEIR/S)

PRELIMINARY STUDY - SUBJECT TO REVISION

SCALE 1:4000

Segment B (Central Segment)
Access Option14d
Page 9 of 9