REFERENCE COUNTY ASSESSOR'S PARCEL MAPS
AND CALTRANS RIGHT OF WAY RECORDS FOR
CONVERTED RIGHT OF WAY

CITY OF NOVATO

MARIN COUNTY
CITY OF NOVATO

BIRKENSTOCK
WAREHOUSE

REDWOOD BLVD

BINFORD RD

AIRPORT RD

End Segment A
Begin Segment B
PM 22.9

PM 23.9

ENCROACHMENT

TCE

PRW

LEGEND

- EXPRESSWAY TO FREEWAY/ HOV FACILITIES
- FRONTAGE/ACCESS ROAD CLASS TWO BIKEWAY
- CLASS ONE BIKEWAY
- BRIDGE WORK
- RAMPS
- TO BE REMOVED
- EXISTING STATE RIGHT-OF-WAY
- COUNTY/CITY LIMITS
- CONCRETE BARRIER
- IMPROVED EXISTING ROAD CLASS TWO BIKEWAY
- PRW — PROPOSED RIGHT-OF-WAY
- TCE — PROPOSED TEMPORARY CONSTRUCTION EASEMENT
- RETAINING WALL
- SOUNDWALL

FIXED HOV LANE ALTERNATIVE

04-MRN-101-KP 30.0/44.5 (PM 18.6/27.7)
04-SON-101-KP 0.0/11.5 (PM 0.0/7.1)
DATE 8-1-08

From the beginning of Segment B north
of Black John Road, past the Birkenstock warehouse.

MARIN - SONOMA NARROWS EA 04-264000
(FEIR/S)

PRELIMINARY STUDY - SUBJECT TO REVISION

SCALE 1:4000

Segment B (Central Segment)
Access Option 14b
Page 1 of 9

REFERENCE COUNTY ASSESSOR'S PARCEL MAPS
AND CALTRANS RIGHT OF WAY RECORDS FOR
COMPLETE RIGHT OF WAY DATA

LEGEND

- EXPRESSWAY TO FREEWAY/ HOV FACILITIES
- FRONTAGE/ACCESS ROAD
- CLASS TWO BIKEWAY
- CLASS ONE BIKEWAY
- BRIDGE WORK
- RAMPS
- TO BE REMOVED
- EXISTING STATE RIGHT-OF-WAY
- COUNTY/CITY LIMITS
- CONCRETE BARRIER
- IMPROVED EXISTING ROAD
- CLASS TWO BIKEWAY
- PRW — PROPOSED RIGHT-OF-WAY
- TCE — PROPOSED TEMPORARY CONSTRUCTION EASEMENT
- RETAINING WALL
- SOUNDWALL

FIXED HOV LANE ALTERNATIVE

04-MRN-101-KP 30.0/44.5 (PM 18.6/27.7)
04-SON-101-KP 0.0/11.5 (PM 0.0/7.1)
DATE 8-1-08

From north of the Birkenstock warehouse, to north of the Olompali State park entrance.

MARIN - SONOMA NARROWS EA 04-264000
(FEIR/S)

PRELIMINARY STUDY - SUBJECT TO REVISION

SCALE 1:4000

Segment B (Central Segment)
Access Option14b
Page 2 of 9

REFERENCE COUNTY ASSESSOR'S PARCEL MAPS AND CALTRANS RIGHT OF WAY RECORDS FOR COMPLETE INFORMATION

PM 24.7

PM 25.9

PRW

REDWOOD LANDFILL OC

SANITARY LANDFILL RD

SMART

REDWOOD LAN

LEGEND

- EXPRESSWAY TO FREEWAY/ HOV FACILITIES
- FRONTAGE/ACCESS ROAD CLASS TWO BIKEWAY
- CLASS ONE BIKEWAY
- BRIDGE WORK
- RAMPS
- TO BE REMOVED
- EXISTING STATE RIGHT-OF-WAY
- COUNTY/CITY LIMITS
- CONCRETE BARRIER
- IMPROVED EXISTING ROAD CLASS TWO BIKEWAY
- PRW — PROPOSED RIGHT-OF-WAY
- TCE — PROPOSED TEMPORARY CONSTRUCTION EASEMENT
- RETAINING WALL
- SOUNDWALL

FIXED HOV LANE ALTERNATIVE

From north of Olompali State Park entrance, to north of the Sanitary Landfill.
Showing the proposed interchange at Sanitary Landfill road.

MARIN - SONOMA NARROWS EA 04-264000
(FEIR/S)

PRELIMINARY STUDY - SUBJECT TO REVISION

SCALE 1:4000

04-MRN-101-KP 30.0/44.5 (PM 18.6/27.7)
04-SON-101-KP 0.0/11.5 (PM 0.0/7.1)
DATE 8-1-08

Segment B (Central Segment)
Access Option14b

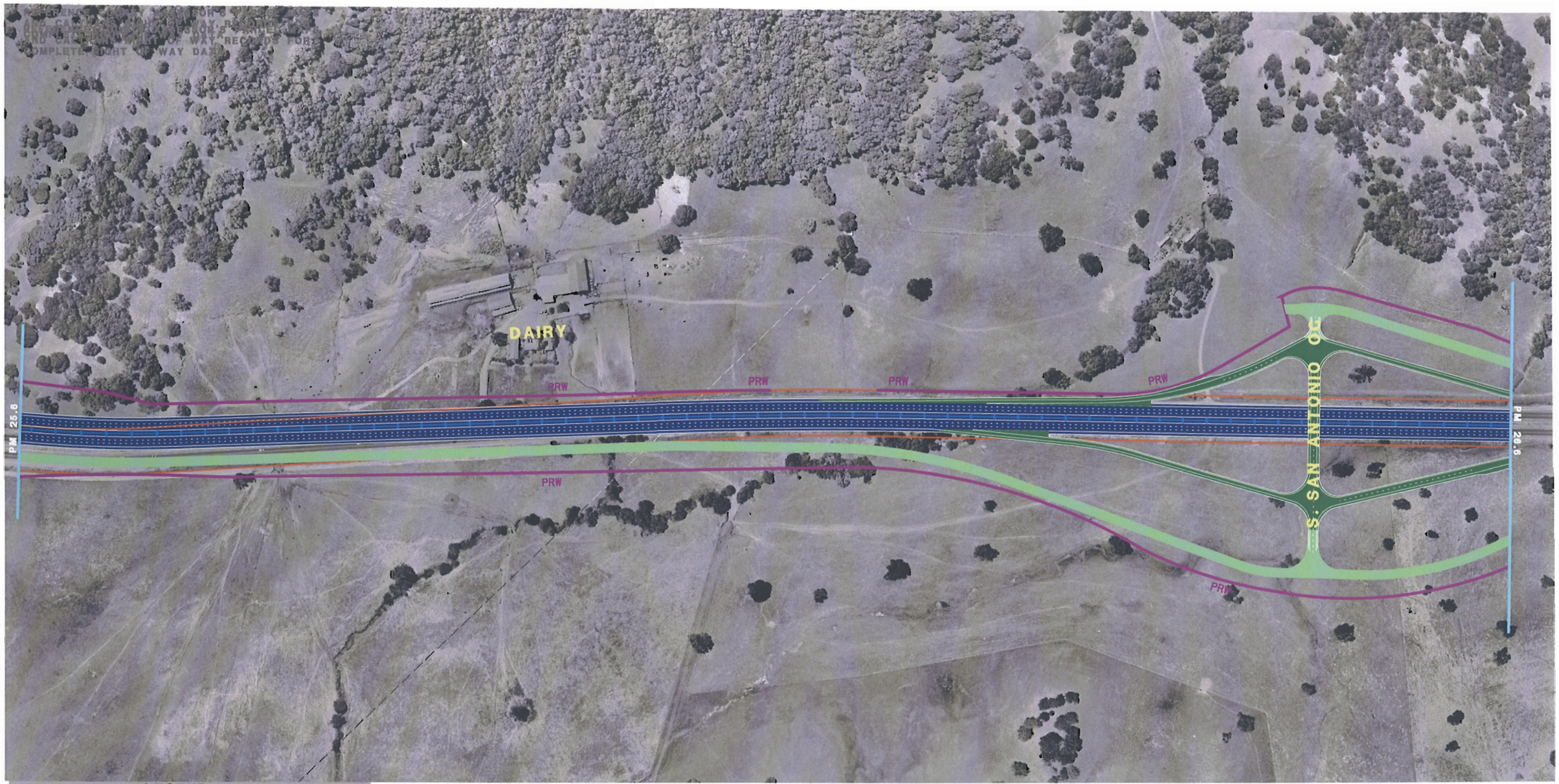

LEGEND

- EXPRESSWAY TO FREEWAY/ HOV FACILITIES
- FRONTAGE/ACCESS ROAD
- CLASS TWO BIKEWAY
- CLASS ONE BIKEWAY
- BRIDGE WORK
- RAMPS
- TO BE REMOVED
- EXISTING STATE RIGHT-OF-WAY
- COUNTY/CITY LIMITS
- CONCRETE BARRIER
- IMPROVED EXISTING ROAD
- CLASS TWO BIKEWAY
- PRW — PROPOSED RIGHT-OF-WAY
- TCE — PROPOSED TEMPORARY CONSTRUCTION EASEMENT
- RETAINING WALL
- SOUNDWALL

FIXED HOV LANE ALTERNATIVE

From north of the Sanitary Landfill, to north of the Silveira Dairy.
Showing the proposed interchange at San Antonio Road.

MARIN - SONOMA NARROWS EA 04-264000
(FEIR/S)

PRELIMINARY STUDY - SUBJECT TO REVISION

SCALE 1:4000

04-MRN-101-KP 30.0/44.5 (PM 18.6/27.7)
04-SON-101-KP 0.0/11.5 (PM 0.0/7.1)
DATE 8-1-08

Segment B (Central Segment)
Access Option 1&3
Page 4 of 9

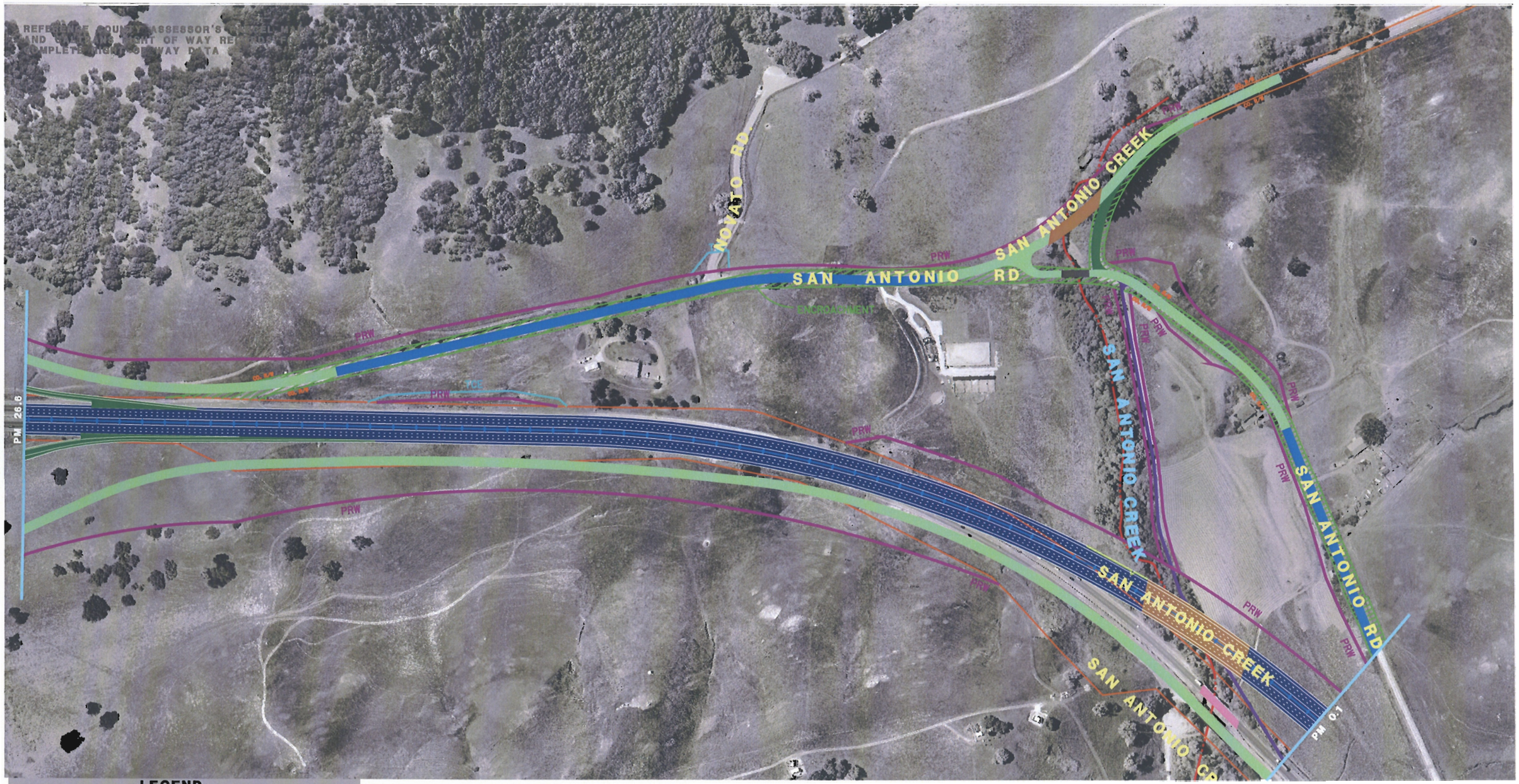

LEGEND

- EXPRESSWAY TO FREEWAY/ HOV FACILITIES
- FRONTAGE/ACCESS ROAD
- CLASS TWO BIKEWAY
- CLASS ONE BIKEWAY
- BRIDGE WORK
- RAMPS
- TO BE REMOVED
- EXISTING STATE RIGHT-OF-WAY
- COUNTY/CITY LIMITS
- CONCRETE BARRIER
- IMPROVED EXISTING ROAD
- CLASS TWO BIKEWAY
- PRW — PROPOSED RIGHT-OF-WAY
- TCE — PROPOSED TEMPORARY CONSTRUCTION EASEMENT
- RETAINING WALL
- SOUNDWALL

FIXED HOV LANE ALTERNATIVE

From north of the Silveira Dairy, to the Marin/Sonoma County line.

MARIN - SONOMA NARROWS EA 04-264000
(FEIR/S)

PRELIMINARY STUDY - SUBJECT TO REVISION

SCALE 1:4000

04-MRN-101-KP 30.0/44.5 (PM 18.6/27.7)
04-SON-101-KP 0.0/11.5 (PM 0.0/7.1)
DATE 8-1-08

Segment B (Central Segment)
Access Option14b
Page 5 of 9

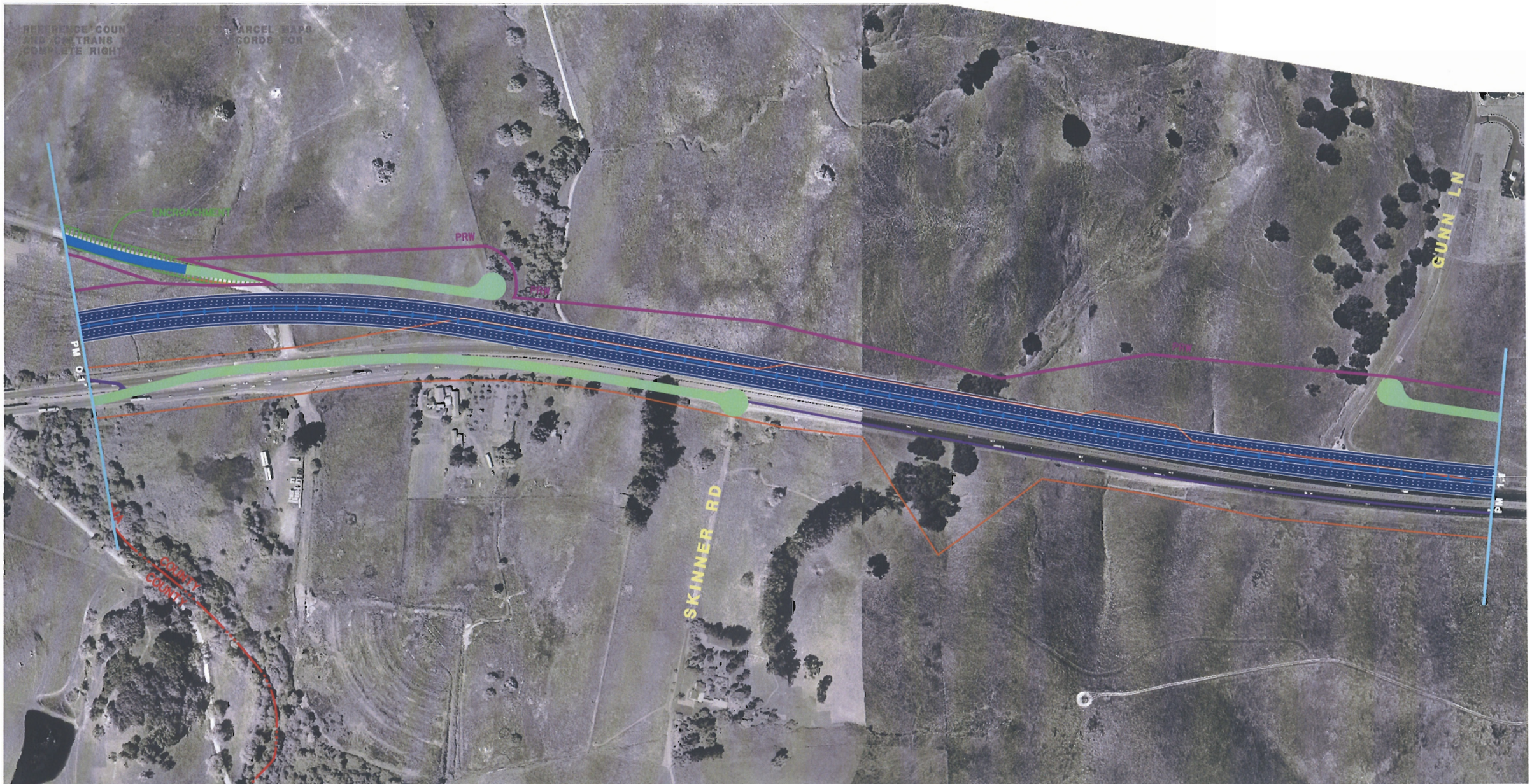

LEGEND

- EXPRESSWAY TO FREEWAY/ HOV FACILITIES
- FRONTAGE/ACCESS ROAD
- CLASS TWO BIKEWAY
- CLASS ONE BIKEWAY
- BRIDGE WORK
- RAMPS
- TO BE REMOVED
- EXISTING STATE RIGHT-OF-WAY
- COUNTY/CITY LIMITS
- CONCRETE BARRIER
- IMPROVED EXISTING ROAD
- CLASS TWO BIKEWAY
- PRW — PROPOSED RIGHT-OF-WAY
- TCE — PROPOSED TEMPORARY CONSTRUCTION EASEMENT
- RETAINING WALL
- SOUNDWALL

FIXED HOV LANE ALTERNATIVE

From the Marin/Sonoma county line to north of Gunn Ln

MARIN - SONOMA NARROWS EA 04-264000
(FEIR/S)

PRELIMINARY STUDY - SUBJECT TO REVISION SCALE 1:4000

04-MRN-101-KP 30.0/44.5 (PM 18.6/27.7)
04-SON-101-KP 0.0/11.5 (PM 0.0/7.1)
DATE 8-1-08

Segment B (Central Segment)
Access Option14b
Page 6 of 9

LEGEND

- EXPRESSWAY TO FREEWAY/ HOV FACILITIES
- FRONTAGE/ACCESS ROAD CLASS TWO BIKEWAY
- CLASS ONE BIKEWAY
- BRIDGE WORK
- RAMPS
- TO BE REMOVED
- EXISTING STATE RIGHT-OF-WAY
- COUNTY/CITY LIMITS
- CONCRETE BARRIER
- IMPROVED EXISTING ROAD CLASS TWO BIKEWAY
- PRW — PROPOSED RIGHT-OF-WAY
- TCE — PROPOSED TEMPORARY CONSTRUCTION EASEMENT
- RETAINING WALL
- SOUNDWALL

FIXED HOV LANE ALTERNATIVE

From north of Gunn Ln to north of Kastania Rd

MARIN - SONOMA NARROWS EA 04-264000
(FEIR/S)

PRELIMINARY STUDY - SUBJECT TO REVISION

SCALE 1:4000

04-MRN-101-KP 30.0/44.5 (PM 18.6/27.7)
04-SON-101-KP 0.0/11.5 (PM 0.0/7.1)
DATE 8-1-08

Segment B (Central Segment)
Access Option14b

REFERENCE COUNTY ASSESSOR'S PARCEL MAPS
AND CALTRANS RIGHT OF WAY RECORDS FOR
COMPLETE RIGHT OF WAY DATA

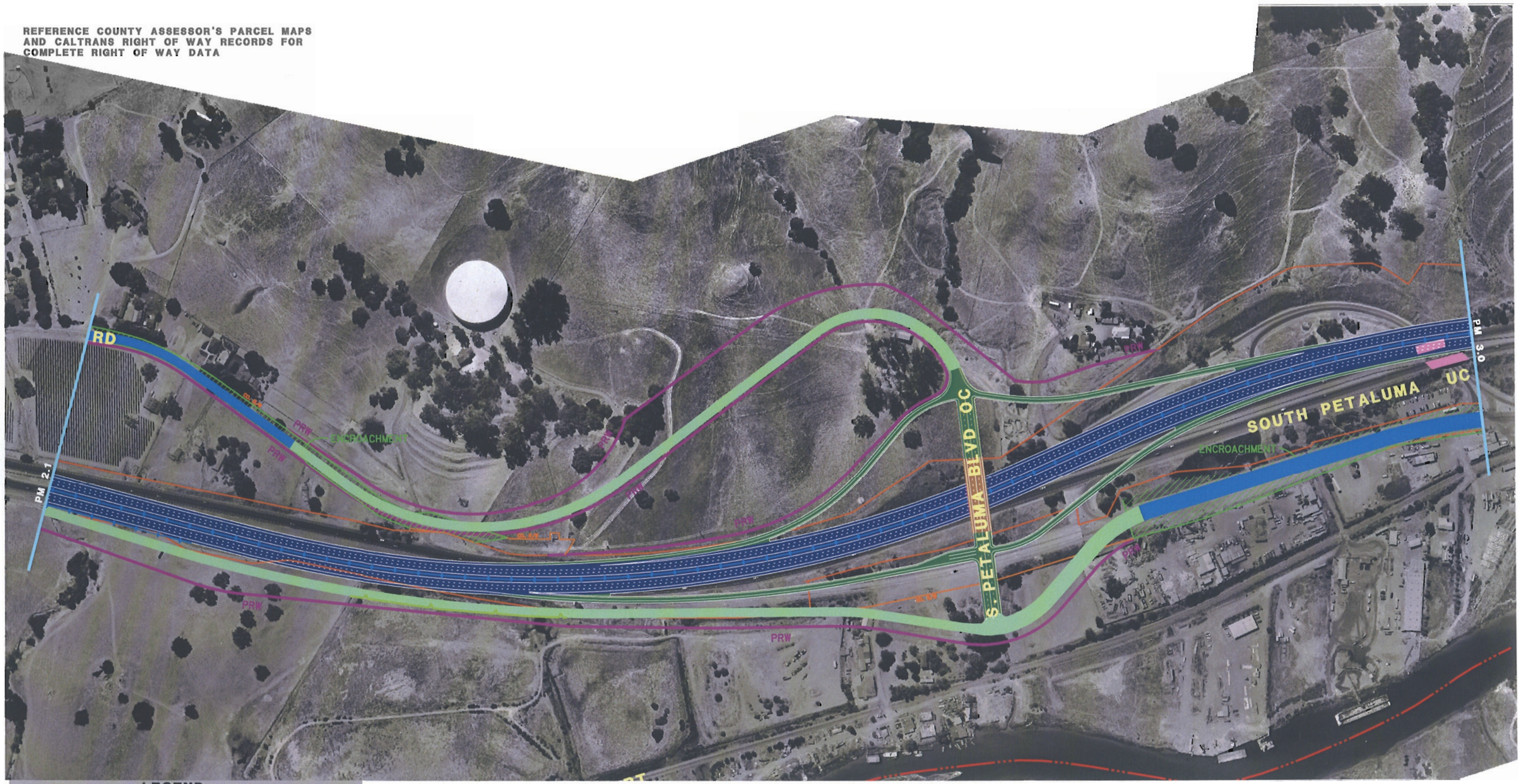

LEGEND

- EXPRESSWAY TO FREEWAY/ HOV FACILITIES
- FRONTAGE/ACCESS ROAD CLASS TWO BIKEWAY
- CLASS ONE BIKEWAY
- BRIDGE WORK
- RAMPS
- TO BE REMOVED
- EXISTING STATE RIGHT-OF-WAY
- COUNTY/CITY LIMITS
- CONCRETE BARRIER
- IMPROVED EXISTING ROAD CLASS TWO BIKEWAY
- PRW — PROPOSED RIGHT-OF-WAY
- TCE — PROPOSED TEMPORARY CONSTRUCTION EASEMENT
- RETAINING WALL
- SOUNDWALL

FIXED HOV LANE ALTERNATIVE

04-MRN-101-KP 30.0/44.5 (PM 18.6/27.7)
04-SON-101-KP 0.0/11.5 (PM 0.0/7.1)
DATE 8-1-08

From north of Kastania Rd, to the South Petaluma Blvd interchange.
Showing the new proposed interchange at South Petaluma Blvd.

MARIN - SONOMA NARROWS EA 04-264000
(FEIR/S)

PRELIMINARY STUDY - SUBJECT TO REVISION

SCALE 1:4000

Segment B (Central Segment)
Access Option14b

REFERENCE COUNTY ASSESSOR'S PARCEL MAPS AND CALTRANS RIGHT OF WAY RECORDS FOR COMPLETE RIGHT OF WAY DETAILS

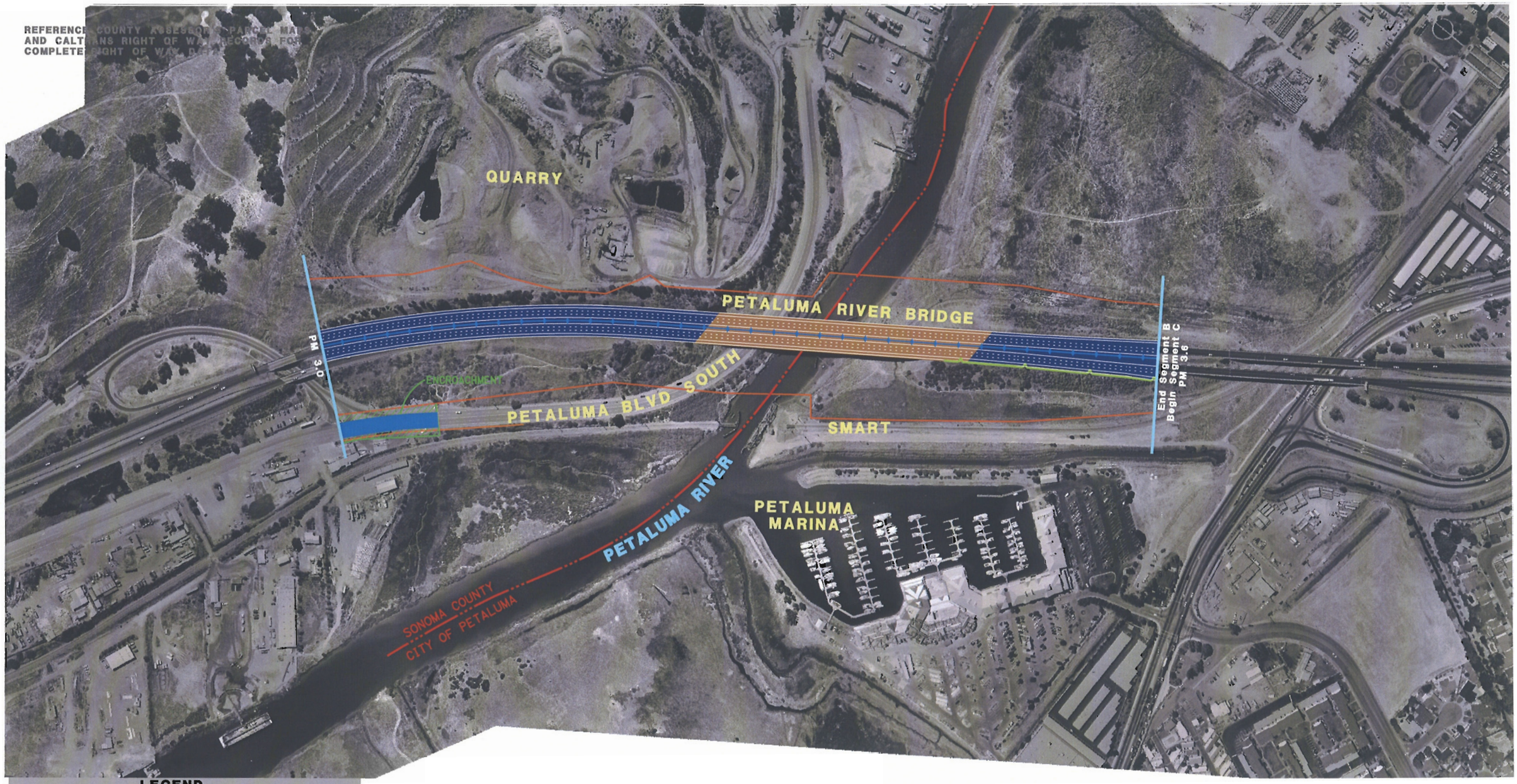

LEGEND

- EXPRESSWAY TO FREEWAY/ HOV FACILITIES
- FRONTAGE/ACCESS ROAD CLASS TWO BIKEWAY
- CLASS ONE BIKEWAY
- BRIDGE WORK
- RAMPS
- TO BE REMOVED
- EXISTING STATE RIGHT-OF-WAY
- COUNTY/CITY LIMITS
- CONCRETE BARRIER
- IMPROVED EXISTING ROAD CLASS TWO BIKEWAY
- PRW — PROPOSED RIGHT-OF-WAY
- TCE — PROPOSED TEMPORARY CONSTRUCTION EASEMENT
- RETAINING WALL
- SOUNDWALL

FIXED HOV LANE ALTERNATIVE

04-MRN-101-KP 30.0/44.5 (PM 18.6/27.7)
04-SON-101-KP 0.0/11.5 (PM 0.0/7.1)
DATE 8-1-08

From the South Petaluma Blvd interchange to south of the State Route 116, also the end of Segment B.

MARIN - SONOMA NARROWS EA 04-264000
(FEIR/S)

PRELIMINARY STUDY - SUBJECT TO REVISION

SCALE 1:4000

Segment B (Central Segment)
Access Option14b
Page 9 of 9