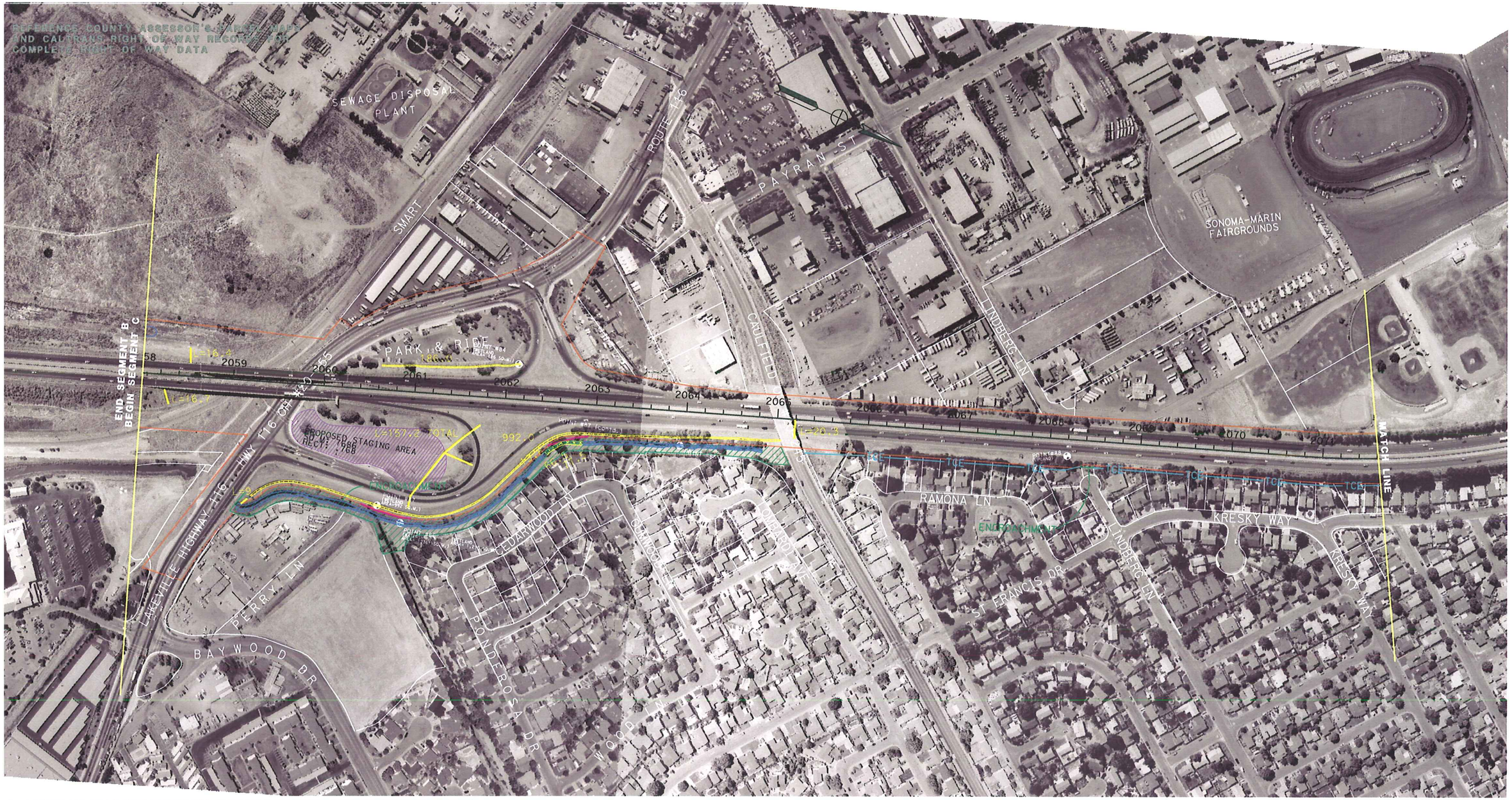


## LEGEND

- PRW — Proposed Right of Way
- TCE — Proposed Temporary Construction Easement
- R/W — Existing Right of Way
- City Limits

| Identified Areas | Impacted Areas |
|---|---|
| Waters of the US (Wetlands-Section 404 CWA) | |
| Waters of the US (Nonwetlands-Section 404 CWA) | |
| Waters of the US (Culverted-Section 404 CWA) | |
| Waters of the US (Non-Jurisdictional Wetlands) | |

# BIOLOGICAL PROJECT FOOTPRINT WETLANDS

**Both Build Alternatives: Segment C**

**MARIN/SONOMA NARROWS**

**PRELIMINARY STUDY - SUBJECT TO REVISION**

**EA 04-264000**
04-MRN-101-KP 30.0/44.5 (PM 18.6/27.7)
04-SON-101-KP 0.0/11.5 (PM 0.0/7.1)
DATE 4-20-07

SCALE 1:4000

C-1




## LEGEND

- PRW — Proposed Right of Way
- TCE — Proposed Temporary Construction Easement
- R/W — Existing Right of Way
- City Limits

| Identified Areas | Impacted Areas |
|---|---|
| Waters of the US (Wetlands-Section 404 CWA) | |
| Waters of the US (Nonwetlands-Section 404 CWA) | |
| Waters of the US (Culverted-Section 404 CWA) | |
| Waters of the US (Non-Jurisdictional Wetlands) | |

# BIOLOGICAL PROJECT FOOTPRINT WETLANDS

**Both Build Alternatives: Segment C**

**MARIN/SONOMA NARROWS**

**PRELIMINARY STUDY - SUBJECT TO REVISION**

**EA 04-264000**

04-MRN-101-KP 30.0/44.5 (PM 18.6/27.7)
04-SON-101-KP 0.0/11.5 (PM 0.0/7.1)

DATE 4-20-07

SCALE 1:4000

C-2




## LEGEND

- PRW — Proposed Right of Way
- TCE — Proposed Temporary Construction Easement
- R/W — Existing Right of Way
- City Limits

| Identified Areas | Impacted Areas |
|---|---|
| Waters of the US (Wetlands-Section 404 CWA) | |
| Waters of the US (Nonwetlands-Section 404 CWA) | |
| Waters of the US (Culverted-Section 404 CWA) | |
| Waters of the US (Non-Jurisdictional Wetlands) | |

# BIOLOGICAL PROJECT FOOTPRINT WETLANDS

**Both Build Alternatives: Segment C**

**MARIN/SONOMA NARROWS**

**PRELIMINARY STUDY - SUBJECT TO REVISION**

**EA 04-264000**
04-MRN-101-KP 30.0/44.5 (PM 18.6/27.7)
04-SON-101-KP 0.0/11.5 (PM 0.0/7.1)
DATE 4-20-07

SCALE 1:4000

C-3

## LEGEND

- PRW — Proposed Right of Way
- TCE — Proposed Temporary Construction Easement
- R/W — Existing Right of Way
- City Limits

| Identified Areas | | Impacted Areas |
|---|---|---|
| | Waters of the US (Wetlands-Section 404 CWA) | |
| | Waters of the US (Nonwetlands-Section 404 CWA) | |
| | Waters of the US (Culverted-Section 404 CWA) | |
| | Waters of the US (Non-Jurisdictional Wetlands) | |

# BIOLOGICAL PROJECT FOOTPRINT WETLANDS

**Both Build Alternatives: Segment C**

**MARIN/SONOMA NARROWS**

**PRELIMINARY STUDY - SUBJECT TO REVISION**

EA 04-264000
04-MRN-101-KP 30.0/44.5 (PM 18.6/27.7)
04-SON-101-KP 0.0/11.5 (PM 0.0/7.1)
DATE 4-20-07

SCALE 1:4000

C-4