
REFERENCE COUNTY ASSESSOR'S PARCEL MAPS
AND CALTRANS RIGHT OF WAY RECORDS FOR
COMPLETE RIGHT OF WAY DATA

LEGEND

PRW	Proposed Right of Way
TCE	Proposed Temporary Construction Easement
R/W	Existing Right of Way
	City Limits

Identified Areas		Impacted Areas
	Waters of the US (Wetlands-Section 404 CWA)	
	Waters of the US (Nonwetlands-Section 404 CWA)	
	Waters of the US (Culverted-Section 404 CWA)	
	Waters of the US (Non-Jurisdictional Wetlands)	

BIOLOGICAL PROJECT FOOTPRINT WETLANDS

Both Build Alternatives: Segment B Access Option 14b

MARIN/SONOMA NARROWS

PRELIMINARY STUDY - SUBJECT TO REVISION

EA 04-264000
04-MRN-101-KP 30.0/44.5 (PM 18.6/27.7)
04-SON-101-KP 0.0/11.5 (PM 0.0/7.1)
DATE 4-20-07

SCALE 1:4000

14b-B-1

REFERENCE COUNTY ASSESSOR'S PARCEL MAPS
AND CALTRANS RIGHT OF WAY RECORDS FOR
COMPLETE RIGHT OF WAY DATA



LEGEND

- PRW — Proposed Right of Way
- TCE — Proposed Temporary Construction Easement
- R/W — Existing Right of Way
- City Limits

Identified Areas	Impacted Areas
Waters of the US (Wetlands-Section 404 CWA)	
Waters of the US (Nonwetlands-Section 404 CWA)	
Waters of the US (Culverted-Section 404 CWA)	
Waters of the US (Non-Jurisdictional Wetlands)	

BIOLOGICAL PROJECT FOOTPRINT WETLANDS

Both Build Alternatives: Segment B Access Option 14b

MARIN/SONOMA NARROWS

PRELIMINARY STUDY - SUBJECT TO REVISION

EA 04-264000
04-MRN-101-KP 30.0/44.5 (PM 18.6/27.7)
04-SON-101-KP 0.0/11.5 (PM 0.0/7.1)
DATE 4-20-07

SCALE 1:4000

14b-B-2

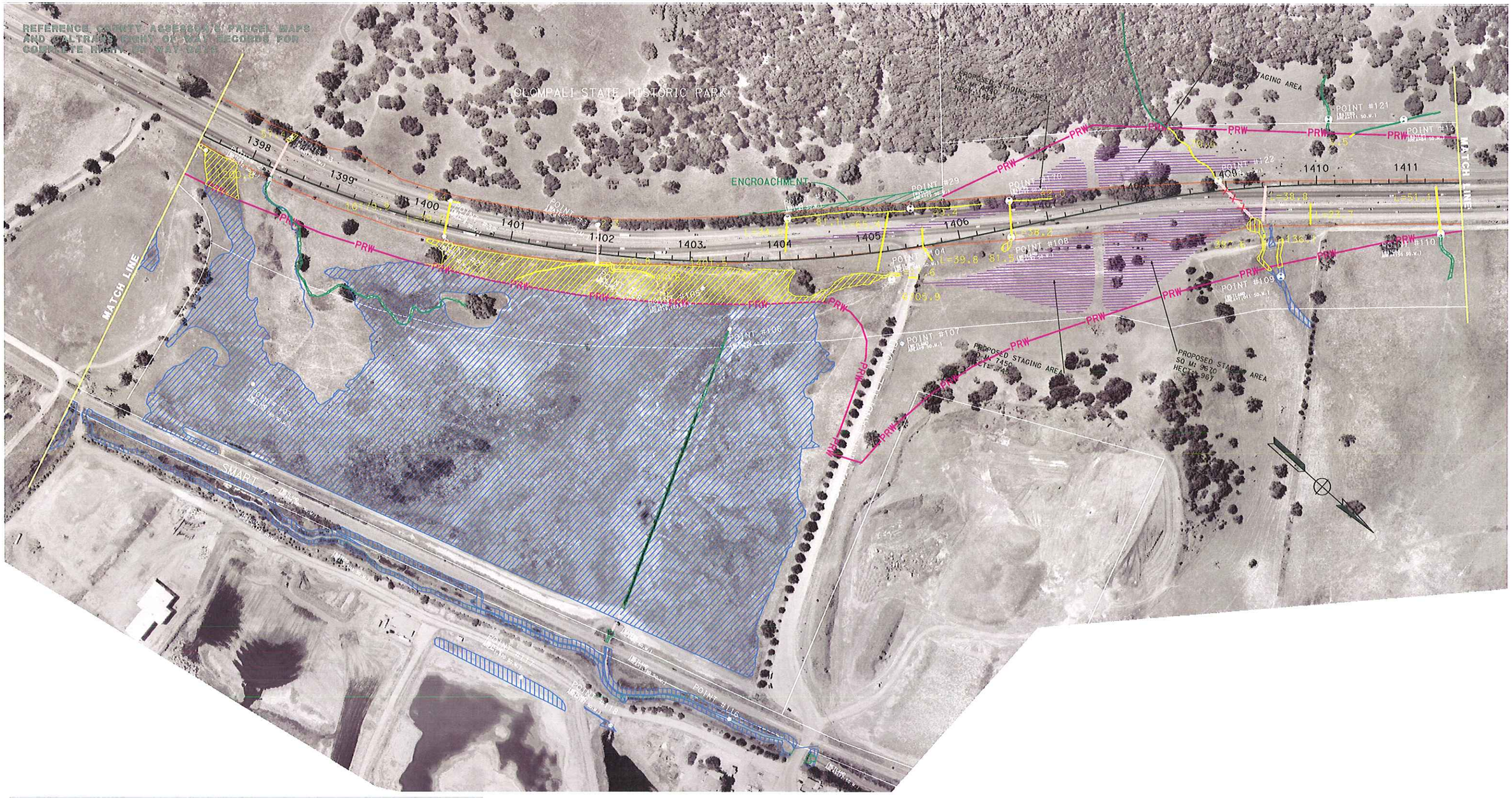

LEGEND

PRW	Proposed Right of Way
TCE	Proposed Temporary Construction Easement
R/W	Existing Right of Way
	City Limits

Identified Areas		Impacted Areas
	Waters of the US (Wetlands-Section 404 CWA)	
	Waters of the US (Nonwetlands-Section 404 CWA)	
	Waters of the US (Culverted-Section 404 CWA)	
	Waters of the US (Non-Jurisdictional Wetlands)	

BIOLOGICAL PROJECT FOOTPRINT WETLANDS

Both Build Alternatives: Segment B Access Option 14b

MARIN/SONOMA NARROWS

PRELIMINARY STUDY - SUBJECT TO REVISION

EA 04-264000
04-MRN-101-KP 30.0/44.5 (PM 18.6/27.7)
04-SON-101-KP 0.0/11.5 (PM 0.0/7.1)
DATE 4-20-07

SCALE 1:4000

14b-B-3

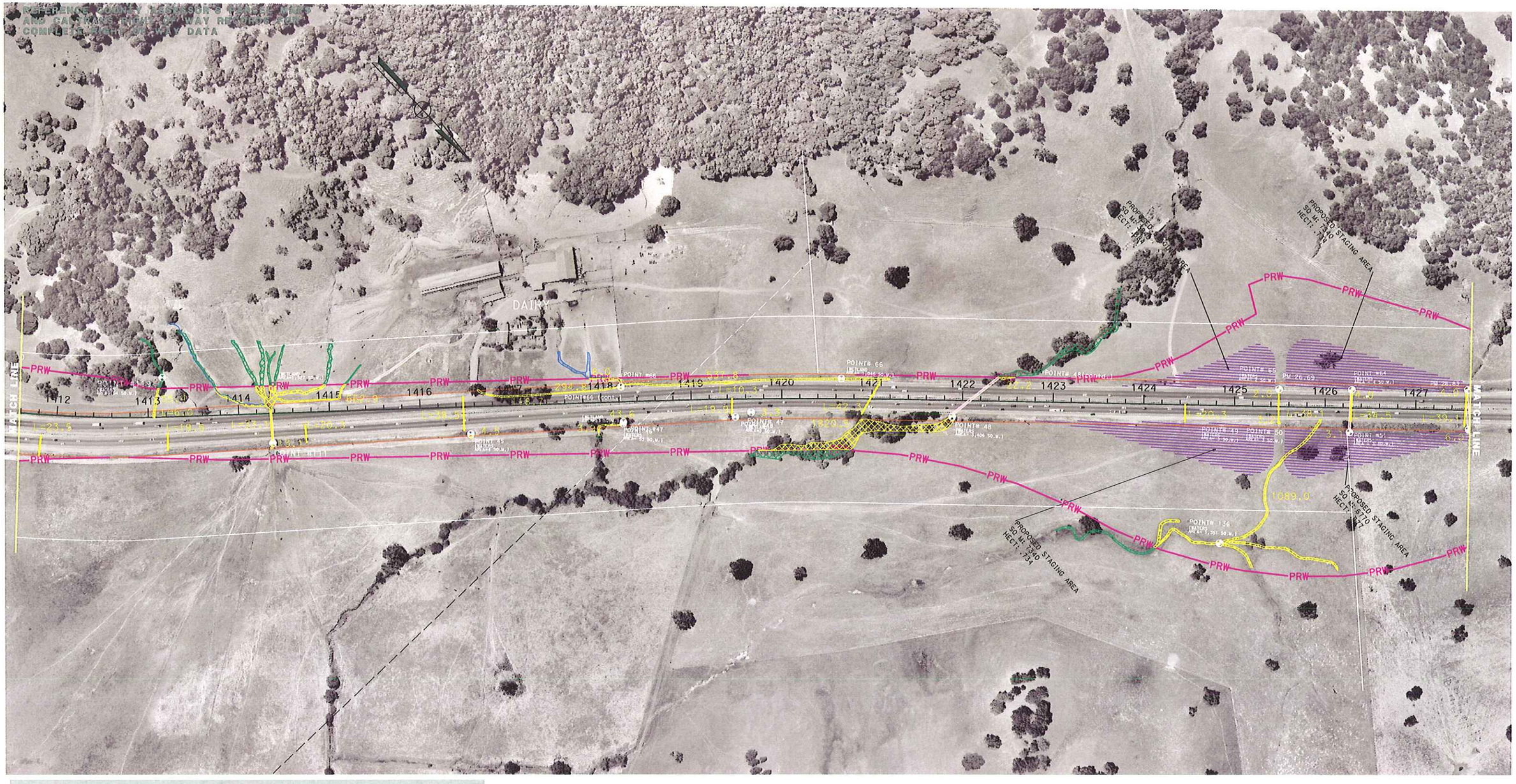

LEGEND

- PRW — Proposed Right of Way
- TCE — Proposed Temporary Construction Easement
- R/W — Existing Right of Way
- City Limits

Identified Areas		Impacted Areas
	Waters of the US (Wetlands-Section 404 CWA)	
	Waters of the US (Nonwetlands-Section 404 CWA)	
	Waters of the US (Culverted-Section 404 CWA)	
	Waters of the US (Non-Jurisdictional Wetlands)	

BIOLOGICAL PROJECT FOOTPRINT WETLANDS

Both Build Alternatives: Segment B Access Option 14b

MARIN/SONOMA NARROWS

PRELIMINARY STUDY - SUBJECT TO REVISION

EA 04-264000
04-MRN-101-KP 30.0/44.5 (PM 18.6/27.7)
04-SON-101-KP 0.0/11.5 (PM 0.0/7.1)
DATE 4-20-07

SCALE 1:4000

14b-B-4

REFERENCE COUNTY ASSESSOR'S PARCEL MAPS AND CALTRANS RIGHT OF WAY RECORDS FOR COMPLETE RIGHT OF WAY DATA

SAN ANTONIO ROAD

MATCH LINE

MATCH LINE

BACK 1440+80.000
AHEAD 2000+00.000

LEGEND

- PRW — Proposed Right of Way
- TCE — Proposed Temporary Construction Easement
- R/W — Existing Right of Way
- City Limits

Identified Areas	Impacted Areas
Waters of the US (Wetlands-Section 404 CWA)	
Waters of the US (Nonwetlands-Section 404 CWA)	
Waters of the US (Culverted-Section 404 CWA)	
Waters of the US (Non-Jurisdictional Wetlands)	

BIOLOGICAL PROJECT FOOTPRINT WETLANDS

Both Build Alternatives: Segment B Access Option 14b

MARIN/SONOMA NARROWS

PRELIMINARY STUDY - SUBJECT TO REVISION

EA 04-264000
04-MRN-101-KP 30.0/44.5 (PM 18.6/27.7)
04-SON-101-KP 0.0/11.5 (PM 0.0/7.1)
DATE 4-20-07
REVISED DATE 12-12-05

SCALE 1:4000

14b-B-5

REFERENCE COUNTY ASSESSOR'S PARCEL MAPS
AND CALTRANS RIGHT OF WAY RECORDS FOR
COMPLETE RIGHT OF WAY DATA

LEGEND

PRW	Proposed Right of Way	
TCE	Proposed Temporary Construction Easement	
R/W	Existing Right of Way	
	City Limits	
Identified Areas		**Impacted Areas**
	Waters of the US (Wetlands-Section 404 CWA)	
	Waters of the US (Nonwetlands-Section 404 CWA)	
	Waters of the US (Culverted-Section 404 CWA)	
	Waters of the US (Non-Jurisdictional Wetlands)	

BIOLOGICAL PROJECT FOOTPRINT WETLANDS

Both Build Alternatives: Segment B Access Option 14b

MARIN/SONOMA NARROWS

PRELIMINARY STUDY - SUBJECT TO REVISION

EA 04-264000
04-MRN-101-KP 30.0/44.5 (PM 18.6/27.7)
04-SON-101-KP 0.0/11.5 (PM 0.0/7.1)
DATE 4-20-07

SCALE 1:4000

14b-B-6

REFERENCE: COUNTY ASSESSOR'S PARCEL MAPS AND CALTRANS RIGHT OF WAY RECORDS FOR COMPLETE SET OF RIGHT OF WAY DATA

MATCH LINE

MATCH LINE

ENCROACHMENT

KASTANIA ROAD

CAMBRIA ROAD

LEGEND

PRW	Proposed Right of Way
TCE	Proposed Temporary Construction Easement
R/W	Existing Right of Way
	City Limits

Identified Areas	Impacted Areas
Waters of the US (Wetlands-Section 404 CWA)	
Waters of the US (Nonwetlands-Section 404 CWA)	
Waters of the US (Culverted-Section 404 CWA)	
Waters of the US (Non-Jurisdictional Wetlands)	

BIOLOGICAL PROJECT FOOTPRINT WETLANDS

Both Build Alternatives: Segment B Access Option 14b

MARIN/SONOMA NARROWS

PRELIMINARY STUDY - SUBJECT TO REVISION

EA 04-264000
04-MRN-101-KP 30.0/44.5 (PM 18.6/27.7)
04-SON-101-KP 0.0/11.5 (PM 0.0/7.1)
DATE 4-20-07

SCALE 1:4000

14b-B-7

REFERENCE COUNTY ASSESSOR'S PARCEL MAPS
AND CALTRANS RIGHT OF WAY RECORDS FOR
COMPLETE RIGHT OF WAY DATA

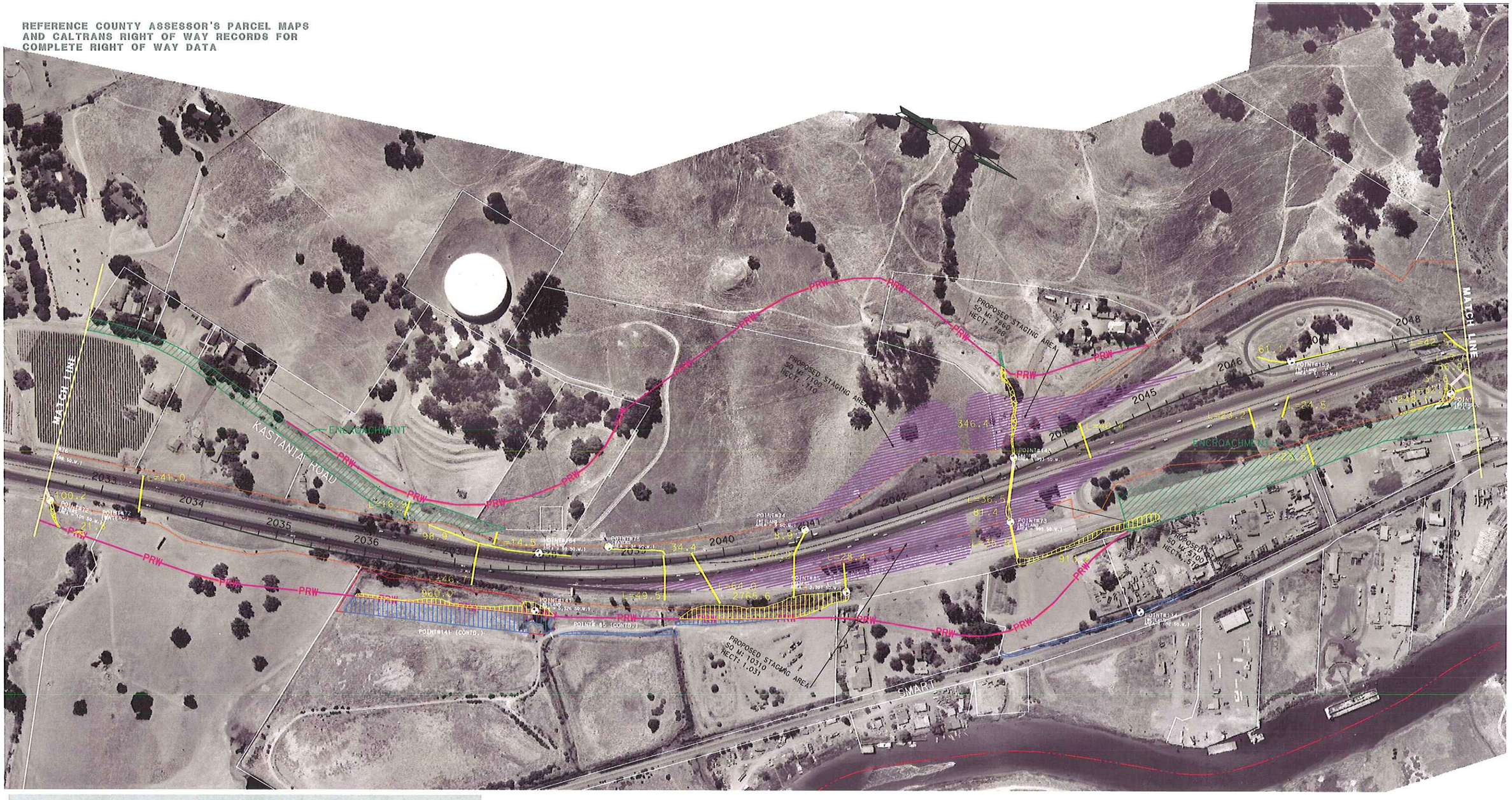

LEGEND

PRW	Proposed Right of Way
TCE	Proposed Temporary Construction Easement
R/W	Existing Right of Way
	City Limits

Identified Areas		Impacted Areas
	Waters of the US (Wetlands-Section 404 CWA)	
	Waters of the US (Nonwetlands-Section 404 CWA)	
	Waters of the US (Culverted-Section 404 CWA)	
WETLAND	Waters of the US (Non-Jurisdictional Wetlands)	

BIOLOGICAL PROJECT FOOTPRINT WETLANDS

Both Build Alternatives: Segment B Access Option 14b

MARIN/SONOMA NARROWS

PRELIMINARY STUDY - SUBJECT TO REVISION

EA 04-264000
04-MRN-101-KP 30.0/44.5 (PM 18.6/27.7)
04-SON-101-KP 0.0/11.5 (PM 0.0/7.1)
DATE 4-20-07

SCALE 1:4000

14b-B-8

REFERENCE COUNTY ASSESSOR'S PARCEL MAPS AND CALTRANS RIGHT OF WAY RECORDS FOR COMPLETE RIGHT OF WAY DATA



LEGEND

PRW	Proposed Right of Way
TCE	Proposed Temporary Construction Easement
R/W	Existing Right of Way
	City Limits

Identified Areas	Impacted Areas
Waters of the US (Wetlands-Section 404 CWA)	
Waters of the US (Nonwetlands-Section 404 CWA)	
Waters of the US (Culverted-Section 404 CWA)	
Waters of the US (Non-Jurisdictional Wetlands)	

BIOLOGICAL PROJECT FOOTPRINT WETLANDS

Both Build Alternatives: Segment B Access Option 14b

MARIN/SONOMA NARROWS

PRELIMINARY STUDY - SUBJECT TO REVISION

EA 04-264000
04-MRN-101-KP 30.0/44.5 (PM 18.6/27.7)
04-SON-101-KP 0.0/11.5 (PM 0.0/7.1)
DATE 4-20-07

SCALE 1:4000

14b-B-9